PLAN OF THE CITY OF RIO DE JANEIRO BRAZIL.

SURVEYED IN 1866 UNDER THE DIRECTION OF

EDWARD GOTTO,

M. INST. C. E.

LITHOGRAPHED BY ROBERT J. COOK & Co 29, CHARING CROSS S.W.

PLAN OF

THE

CITY OF RIO DE JANEIRO

BRAZIL.

SURVEYED IN 1866 UNDER THE DIRECTION OF

EDWARD GOTTO,

M. INST. C. E.

LITHOGRAPHED BY ROBERT J. COOK & Cº 29, CHARING CROSS S.W.

326.448 / 1866 AA

INDEX TO PLAN.

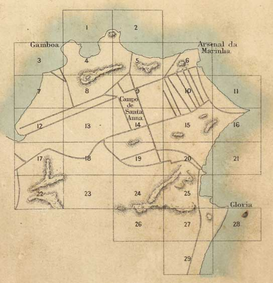

SHEET Nº1

RIO DE JANEIRO, BRAZIL.

SHEET Nº1

BIBLIOTECA NAC. DO RIO DE JANEIRO
326.448 AA
1966

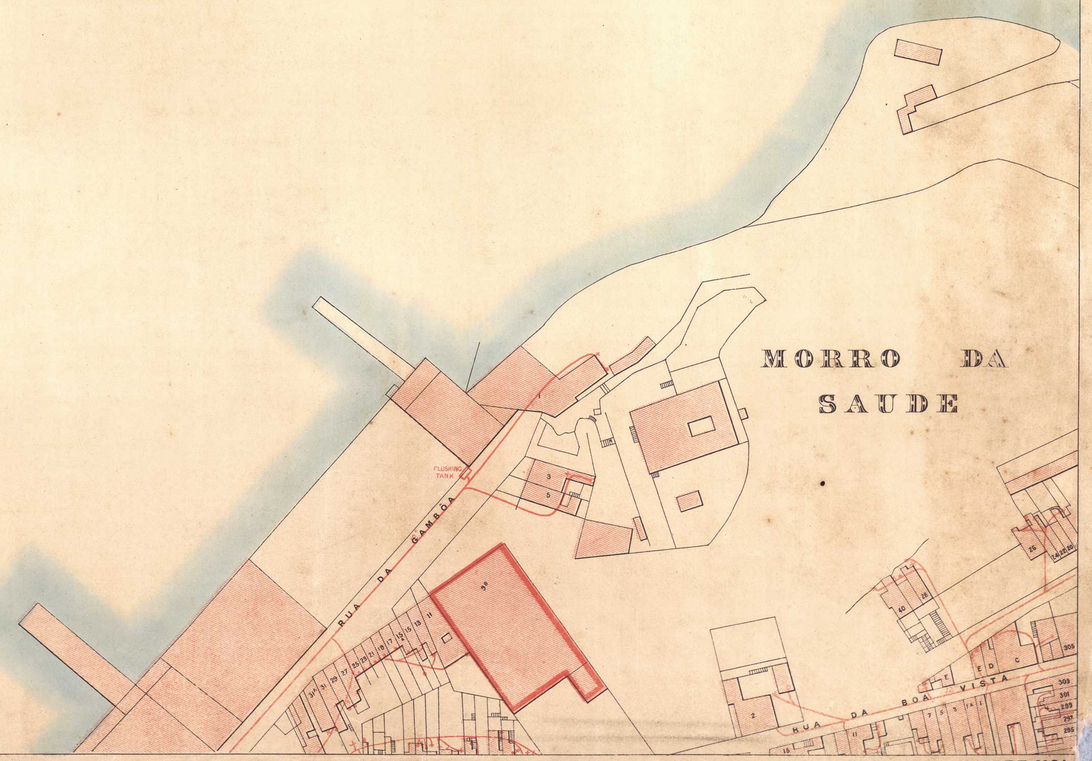

RIO DE JANEIRO, BRAZIL.

BIBLIOTECA Rio de Janeiro NACIONAL
326.448 / 1966 AA

RIO DE JANEIRO, BRAZIL.

BIBLIOTECA NACIONAL Rio de Janeiro
326.448
1966 AA

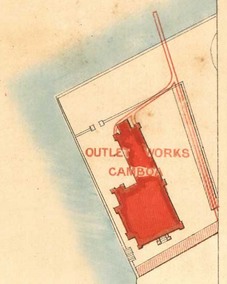

SACCO DO ALFERES

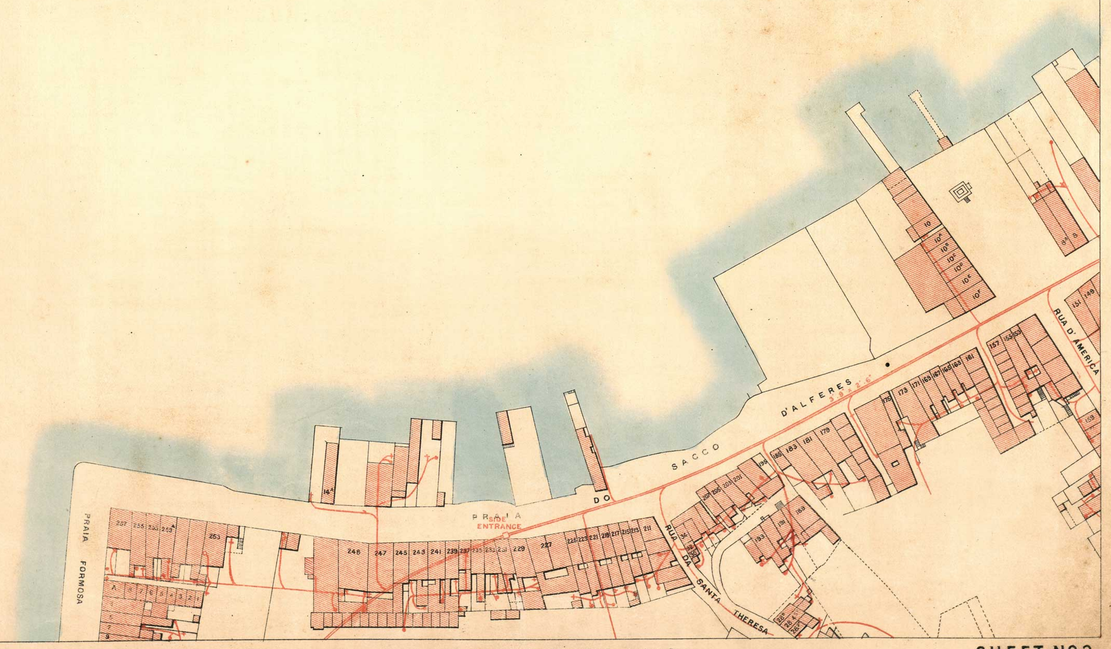

Scale of English feet 5·28 to one English Mile=1/1760 of actual size
Feet 100 80 60 40 20 0 100 200 300 400 500 Feet

Surveyed in 1866 under the direction of EDWARD GOTTO, C.E. Great George Street, Westminster.
The Altitudes are given in English feet above a datum 21·13 feet below a bench Mark on the Wharf Wall of the Marine Arsenal.

Scale of Braças 100·2770 English Inches) 1/18 of actual size
Palmos 10 20 30 40 50 60 70 80 90 100 Braças
Braças 1 2 3 4 5 6

SHEET Nº4

RIO DE JANEIRO, BRAZIL.

BIBLIOTECA NACIONAL Rio de Janeiro 326.448 1966 AA

SHEET Nº4

SHEET Nº4

Scale of English feet 5-29 to one English Mile or 1/6 of actual size

Surveyed in 1866 under the direction of EDWARD GOTTO, C.E. Great George Street, Westminster.
The Altitudes are given in English feet above a datum, 21·13 feet below a bench Mark on the Wharf Wall of the Marine Arsenal.

Scale of Braças 136-2776 English Inches 1/16 of actual size.

Lithographed by Reid, J. Cock & Co. 24 Charing Cross, S.W. January, 1871.

SHEET Nº4

SHEET Nº5.

RIO DE JANEIRO, BRAZIL.

BIBLIOTECA NACIONAL Rio de Janeiro
326.448 AA
1966

SHEET Nº5.

SHEET Nº5.

Scale of English feet 5.26 to one English Miles of actual size.

Surveyed in 1866 under the direction of EDWARD GOTTO, C.E. Great George Street, Westminster.
The Altitudes are given in English feet above a datum 2.15 feet below a bench Mark on the Wharf Wall of the Marine Arsenal.

Scale of Drains 166.2776 English Inches also of actual size.

SHEET Nº5.

Lithographed by Rob.t J. Cook & Co. 29 Charing Cross S.W. January 1871.

RIO DE JANEIRO, BRAZIL.

BIBLIOTECA NACIONAL Rio de Janeiro
326.448 AA
1966

SHEET Nº6.

SHEET Nº6.

Scale of English feet 5.36 to one English Metre of actual size

Surveyed in 1866 under the direction of EDWARD GOTTO, C.E. Great George Street Westminster.
The Altitudes are given in English feet above a datum 21.13 feet below a bench Mark on the Wharf Wall at the Marine Arsenal.

Scale of Francs 656.2776 English Inches of actual size

SHEET Nº7

RIO DE JANEIRO. BRAZIL.

326.448 AA 1966

SHEET Nº7

SHEET Nº7

Scale of English feet 5.28 to one English Mile (1/20 of actual size)

Surveyed in 1868 under the direction of EDWARD CUTTO C.E. Great George Street, Westminster.
The Altitudes are given in English feet above a datum 21.13 feet below a bench Mark on the Wharf Wall of the Marine Arsenal.

Scale of Braças (1/2.2776 English Inches) 1/20 of actual size

Lithographed by Rob.t J. Cooke & Co. 19 Great Queen Street S.W. January 1871

SHEET Nº7

SHEET Nº8

RIO DE JANEIRO, BRAZIL.

BIBLIOTECA Rio de Janeiro 326.448 AA 1966

SHEET Nº8

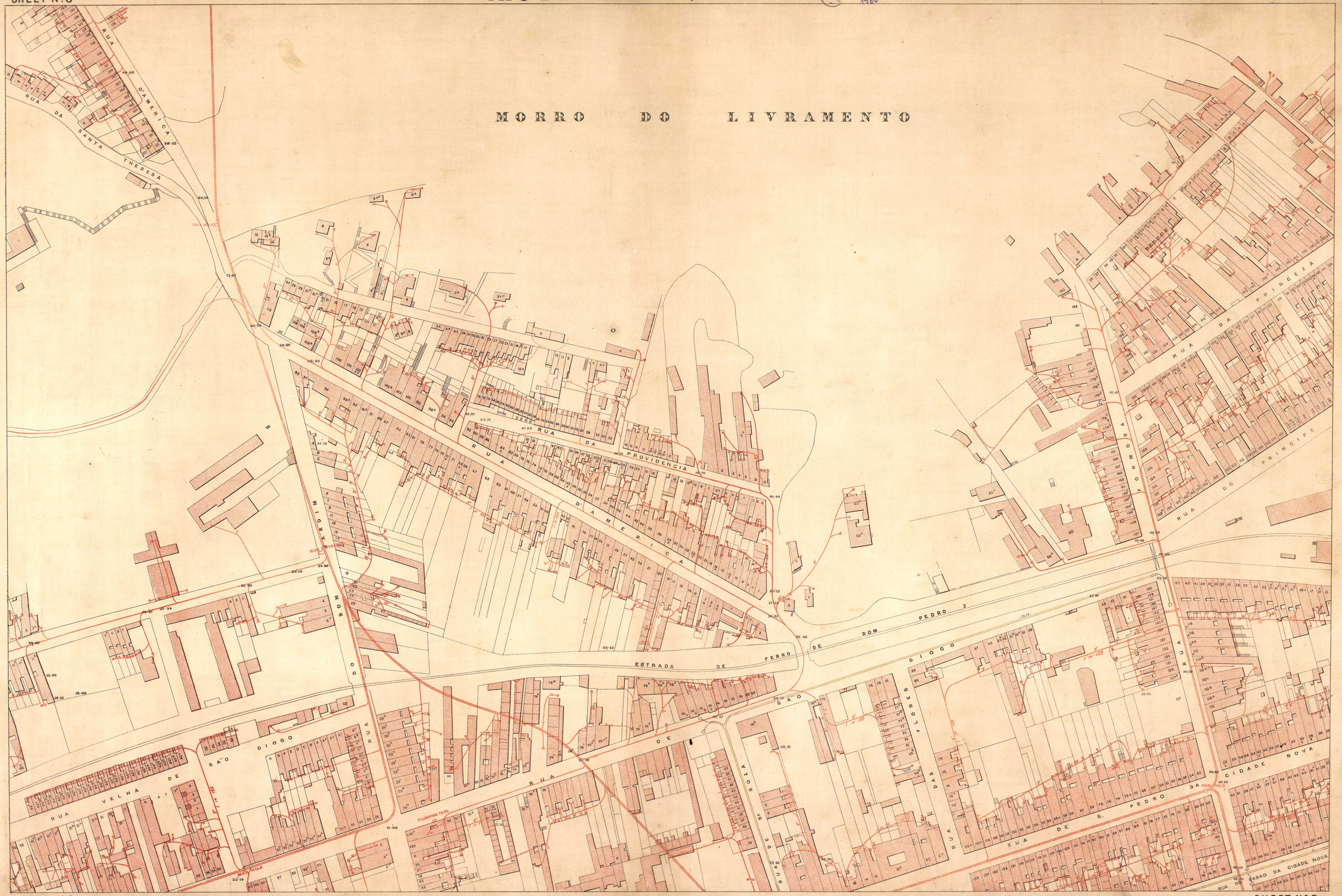

SHEET Nº8

Scale of English feet 5-28 to one English Milewide of actual size

Surveyed in 1866 under the direction of EDWARD GOTTO, C.E. Great George Street, Westminster.
The Altitudes are given in English feet above a datum 21·13 feet below a bench Mark on the Wharf Wall of the Marine Arsenal.

Scale of Braças 186·2776 English Inches wide of actual size

Lithographed by Robt J. Cook & Co. 19 Charing Cross S.W. January 1871

SHEET Nº8

SHEET Nº9.

RIO DE JANEIRO, BRAZIL.

326448 AA 1966

SHEET Nº9.

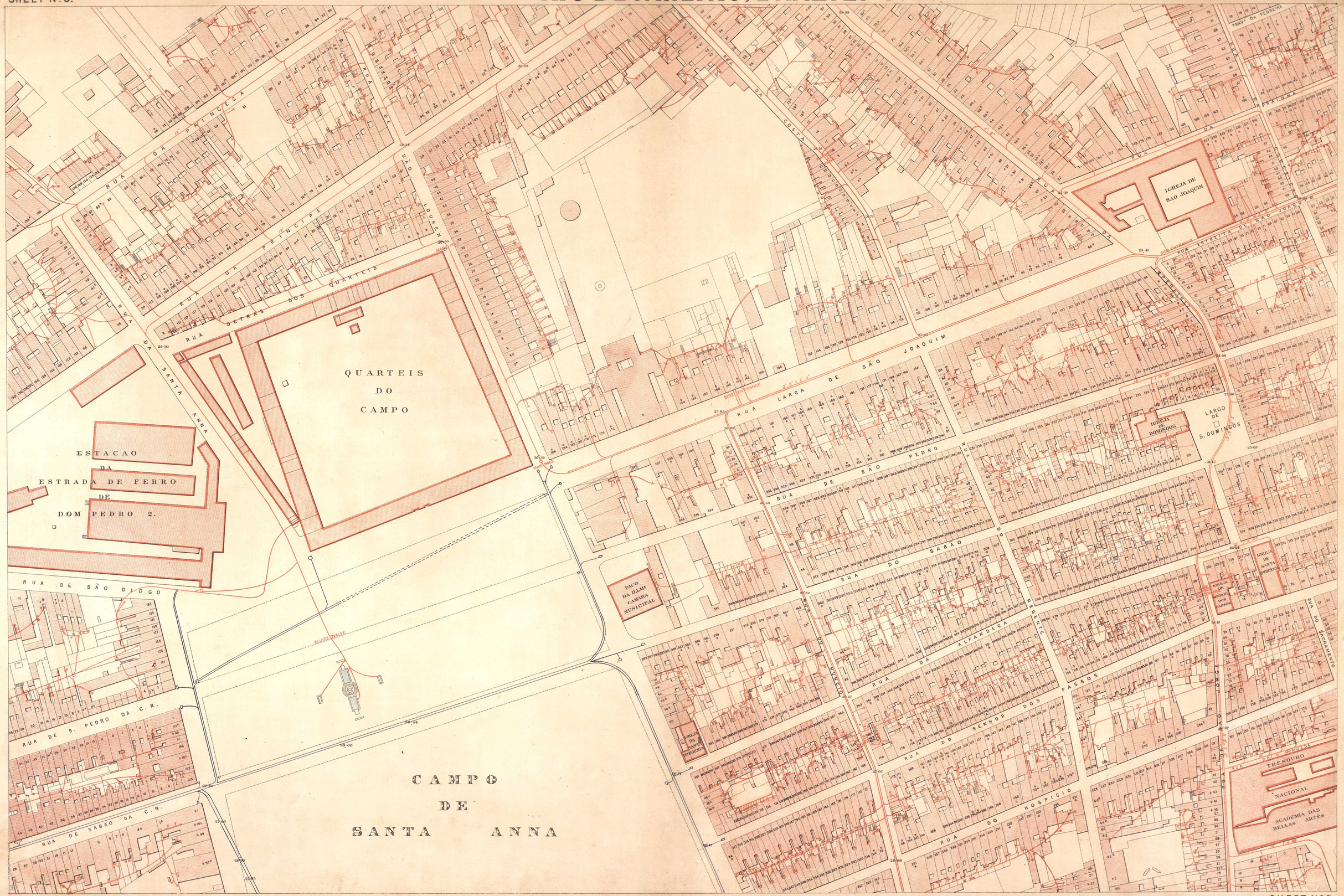

SHEET Nº9.

SHEET Nº9

Scale of English feet 5·25 to one English inch or actual size

Surveyed in 1866 under the direction of EDWARD CUTTO, C.E. Great George Street, Westminster

The Altitudes are given in English feet above a datum 21·13 feet below a bench Mark on the Wharf Wall of the Marine Arsenal

Scale of Braças 66·2776 English Inches to one inch or actual size

APC 26-2-1

SHEET Nº10.

RIO DE JANEIRO, BRAZIL.

BIBLIOTECA NACIONAL Rio de Janeiro 326448 AA 1966

SHEET Nº10.

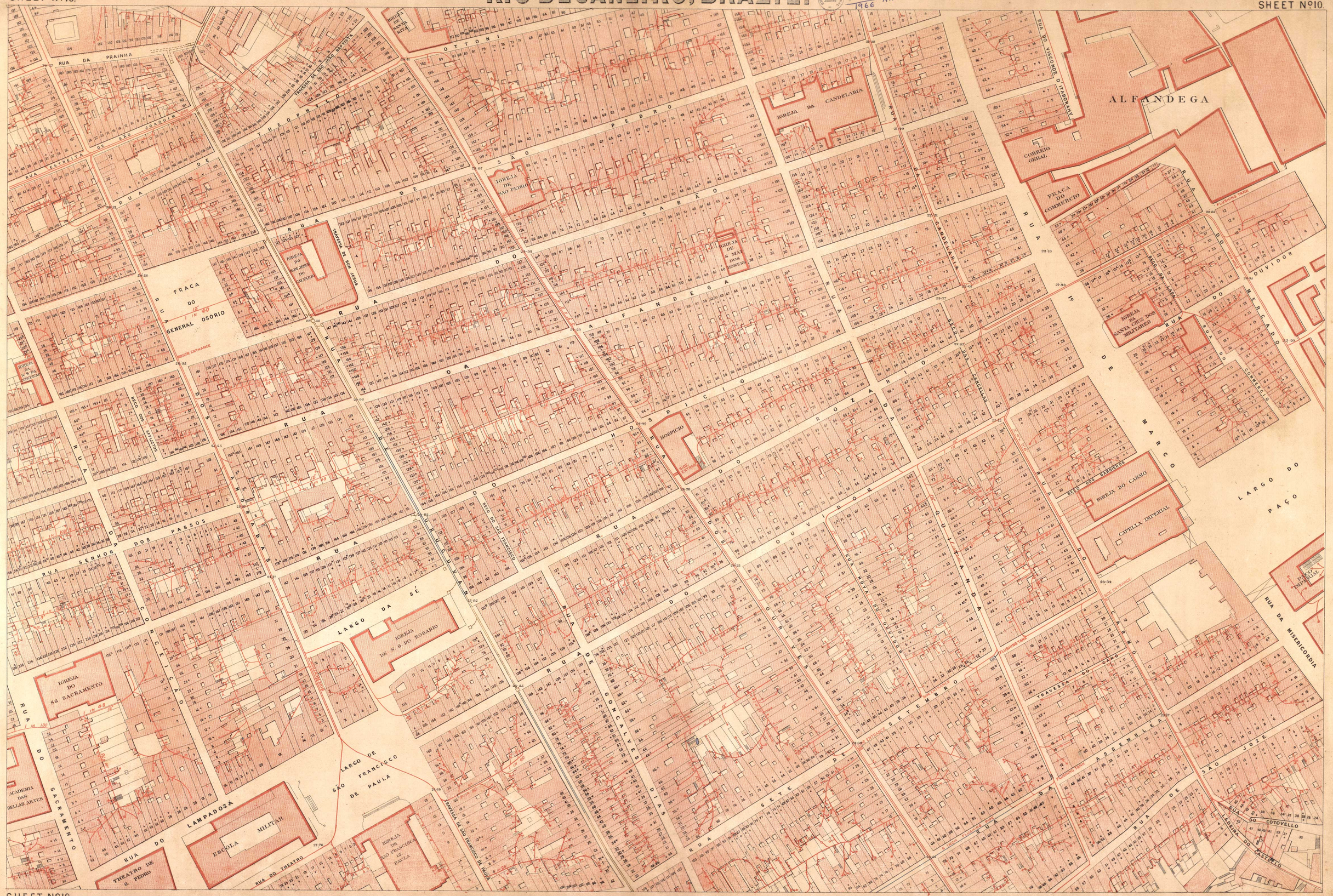
RUA DA PRAINHA
RUA DE SÃO JOAQUIM
RUA ESTREITA DE SÃO JOAQUIM
RUA THEOPHILO OTTONI
RUA DE SÃO PEDRO
RUA DE SÃO PEDRO
RUA DA ALFANDEGA
RUA DA ALFANDEGA
RUA DA ALFANDEGA
RUA DA CANDELARIA
RUA DO VISCONDE D'ITABORAHY
ALFANDEGA
CORREIO GERAL
PRAÇA DO COMMERCIO
IGREJA DA CANDELARIA
IGREJA DE SÃO PEDRO
IGREJA DE S. JOÃO DOS HOMENS
IGREJA DA SANTA CRUZ DOS MILITARES
IGREJA DO BOM JESUS DO CALVARIO
TRAVESSA DE BOM JESUS
PRAÇA DO GENERAL OSORIO
IGREJA DE N. S. DA ASSUMPÇÃO
BECO DOS ESTALEIROS
RUA DA ALFANDEGA
RUA DO OUVIDOR
RUA DO OUVIDOR
RUA DO MERCADO
RUA DO MERCADO
RUA DO OUVIDOR
RUA DA ROZA
RUA DO RIO DE MARCO
BECO DAS CANCELLAS
HOSPICIO
RUA DO HOSPICIO
RUA DO OUVIDOR
RUA DE GONÇALVES DIAS
RUA DE GONÇALVES DIAS
RUA DE SETEMBRO
RUA DE SETEMBRO
RUA DA ASSEMBLEA
RUA DE SÃO JOZE
RUA DO CARMO
RUA DO CARMO
RUA DA MISERICORDIA
LARGO DO PAÇO
IGREJA DO CARMO
CAPELLA IMPERIAL
BECO DOS BARBUDOS
RUA DO COTOVELLO
LADEIRA DO CASTELLO
RUA DO CONCEIÇÃO
RUA DO SACRAMENTO
RUA DO SENHOR DOS PASSOS
RUA DE SÃO JOAQUIM
RUA DE SÃO JOAQUIM
RUA DE SÃO JOAQUIM

RIO DE JANEIRO, BRAZIL.

326.148 AA
1966

SHEET Nº II

SHEET Nº II

Scale of English feet 5·28 to one English Mile=1/60 of actual size

Feet 100 80 60 40 20 0 100 200 300 400 500 Feet

Surveyed in 1866 under the direction of EDWARD GOTTO, C.E. Great George Street Westminster

The Altitudes are given in English feet above a datum 19·13 feet below a bench Mark on the Wharf Wall of the Marine Arsenal.

Lithographed by Rob.t J. Cook & Co.r 29, Charing Cross S.W. January 1871.

Scale of Brazas 150·2770 English Inches=1/60 of actual size

Palmos 10 20 30 40 50 60 70 80 90 100 Brazas

Brazas 1 2 3 4 5 6 7 8 9 10

SHEET Nº 12

RIO DE JANEIRO, BRAZIL.

BIBLIOTECA NACIONAL 326.448 A* 1966

SHEET Nº 12

SHEET Nº 12

Surveyed in 1866 under the direction of EDWARD GOTTO, C.E. Great George Street Westminster.
The Altitudes are given in English feet above a datum, 21·13 feet below a bench Mark on the Wharf Wall of the Marine Arsenal.

Lithographed by Bah. S. Cock & Cº 29 Charing Cross S.W. January 1871.

Scale of English feet 5·28 to one English Mile - the 1" actual size

Scale of Braças 100·2776 English Inches 1" to 1" actual size

26-2-1

SHEET Nº13

RIO DE JANEIRO, BRAZIL.

BIBLIOTECA NACIONAL RIO DE JANEIRO
326.448
1966 AA

SHEET Nº13

SHEET Nº13

Scale of English feet 100 to one English inch or of actual size

Feet 100 80 60 40 20 0 100 200 300 400 500 Feet

Surveyed in 1866 under the direction of EDWARD GOTTO, C.E. Great George Street Westminster.

The Altitudes are given in English feet above a datum 21·13 feet below a bench Mark on the Wharf Wall of the Marine Arsenal.

Scale of Braças 160·2776 English Inches, or of actual size

Palmos 10 20 30 40 50 60 70 80 90 100 Braças

Lithographed by Jas. Cook & Co. 23 Charing Cross S.W. January 1872

SHEET Nº13

RIO DE JANEIRO, BRAZIL.

326.448 AA / 1966

SHEET Nº14

Scale of English feet 5.28 to one English Mile with of actual size

Surveyed in 1866 under the direction of EDWARD GOTTO, C.E. Great George Street, Westminster

The Altitudes are given in English feet above a datum 29.13 feet below a bench Mark on the Wharf Wall of the Marine Arsenal.

Scale of Braças 66.2776 English Inches with of actual size

Lith. engraved by Bibb & Co. & Co. 29, Charing Cross, S.W. January 1871.

SHEET Nº14

RIO DE JANEIRO, BRAZIL.

326.448
1966 AA

SHEET Nº15

Scale of English feet 0 20 40 60 80 100 200 300 400 500 Feet — 0.25 of one English Mile — of actual size

Surveyed in 1856 under the direction of EDWARD COTTO, C.E. Great George Street, Westminster.
The Altitudes are given in English feet above a datum 21.15 feet below a bench Mark on the Wharf Wall of the Marine Arsenal.

Lithographed by Rob.t J. Cooke & Co.y 29, Charing Cross, S.W. January 1861.

Scale of Bricks (10,000 English Inches) — of actual size

SHEET Nº15

SHEET Nº16

RIO DE JANEIRO, BRAZIL.

326.448
1966 AA

SHEET Nº16.

SHEET Nº16

Scale of English feet 5.28 to one English Mile=size of actual size

Surveyed in 1866 under the direction of EDWARD GOTTO, C.E. Great George Street, Westminster.
The Altitudes are given in English feet above a datum, 21.13 feet below a bench Mark on the Wharf Wall of the Marine Arsenal

Lith-graphed by Nath.l J. Cook & Co.ᵒ 9 Charing Cross S.W. January 1871

Scale of Braças (96.2776 English Inches) size of actual size

SHEET Nº16

26-2-1

SHEET Nº17

RIO DE JANEIRO, BRAZIL.

BIBLIOTECA NACIONAL RIO DE JANEIRO
326 448 AA
1966

SHEET Nº17

SHEET Nº17

2b-2-1

SHEET Nº17

Scale of English Feet 5,280 to one English Mile nearly of actual size

Surveyed in 1868 under the direction of EDWARD CATTO, C.E. Great Georg. Street, Westminster.
The Altitudes are given in English feet above a datum 17.15 feet below a bench Mark on the Wharf Wall of the Marine Arsenal.

Scale of Plan 2,777 French Inches to the actual size

SHEET Nº18

RIO DE JANEIRO, BRAZIL.

326.448 / 1966 AA

SHEET Nº18

SHEET Nº18

SHEET Nº18

Scale of English Feet 5.25 to one English Mile=the of actual size

Feet 100 80 60 40 20 0 200 300 400 500 Feet

Surveyed under the direction of EDWARD GOTTO C.E. Great George Street, Westminster

The Height above Datum is 5 English Feet above a datum of 13 feet below the Mark on the Wharf Wall of the Marine Arsenal.

Palmos 10 20

Braças 10 20 30 40 50 60 70 80 90 100 Braças

Scale of Braças 1/36.2776 English Inches=1 of actual size

SHEET Nº19

RIO DE JANEIRO, BRAZIL.

326.448 AA
1966

SHEET Nº19

SHEET Nº19

SHEET Nº19

Surveyed in 1866 under the direction of EDWARD COTTO, C.E. Great George Street, Westminster.
The Altitudes are given in English feet above a datum 9.73 feet below a bench Mark on the Wharf Wall of the Marine Arsenal.

Scale of English feet 5.29 to one English Mile size of actual size

Scale of Braças 66.2776 English Inches size of actual size

Lithographed by Rob.t S. Cole & Co. 28 Charing Cross S.W. January 1873

SHEET Nº20

RIO DE JANEIRO, BRAZIL.

326.448 AA 1966

SHEET Nº20

SHEET Nº20

Surveyed in 1906 under the direction of EDWARD GOTTO, C.E. Great George Street, Westminster.
The Altitudes are given in English feet above a datum 21 feet below a bench Mark on the Wharf Wall of the Marine Arsenal.
Lithographed by Blair J. Cook & Co. 24, Charing Cross, S.W. January 1911.

Scale of English feet 5.76 to one English Mile also of actual size

Scale of Braças 1.86-2.776 English Inches also of actual size

SHEET Nº20

RIO DE JANEIRO, BRAZIL.

326.448 A-A
1966

SHEET Nº21

SHEET Nº21

Scale of English feet 5·28 to one English Mile=1/60 of actual size
Feet 100 80 60 40 20 0 100 200 300 400 500 Feet

Surveyed in 1866 under the direction of EDWARD GOTTO, C.E. Great George Street, Westminster.
The Altitudes are given in English feet above a datum 21·15 feet below a bench Mark on the Wharf Wall of the Marine Arsenal.

Scale of Braças 1/66·2776 English Inches=1/60 of actual size
Palmos 10 20 30 40 50 60 70 80 90 100 Braças
Braças 10 9 8 7 6 5 4 3 2 1 0

SHEET Nº21

SHEET Nº22

RIO DE JANEIRO, BRAZIL.

BIBLIOTECA NACIONAL Rio de Janeiro
326.448
1966 AA

SHEET Nº22

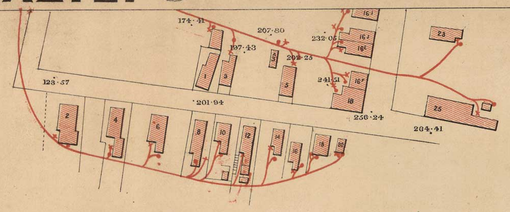

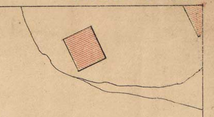

26-2-1

SHEET Nº22

Scale of English feet 5·28 to one English Mile=⅙ of actual size.
Feet 100 80 60 40 20 0 100 200 300 400 500 Feet

Surveyed in 1869 under the direction of EDWARD GOTTO, C.E. Great George Street, Westminster.
The Altitudes are given in English feet above a datum 21·15 feet below a bench Mark on the Wharf Wall of the Marine Arsenal.

Lithographed by Robt J. Cook & Co 28 Charing Cross S.W. January 1871

Scale of Braças 166·2770 English Inches=⅙ of actual size.
Palms 10 20 30 40 50 60 70 80 90 100 Braças
Braças 0 1 2 3 4 5 6 7 8 9 10

SHEET Nº22

RIO DE JANEIRO, BRAZIL.

326.448 AA
1966

SHEET Nº23

26-2-1

SHEET Nº 23.

Scale of English feet 5·28 to one English Mile=1/10 of actual size

Feet 100 80 60 40 20 0 100 200 300 400 500 Feet

Surveyed in 1868 under the direction of EDWARD GOTTO, C.E. Great George Street, Westminster.
The Altitudes are given in English feet above a datum 21·13 feet below a bench Mark on the Wharf Wall of the Marine Arsenal.

Lithographed by Robt J. Cook & Co^y 29 Charing Cross S.W. January, 1871.

Palmos 10 9 8 7 6 5 4 3 2 1 0 10 20

Braças 10 9 8 7 6 5 4 3 2 1 0

Scale of Braças 1/80, 2·716 English Inches, 1/10 of actual size

10 20 30 40 50 60 70 80 90 100 Braças

SHEET Nº23

RIO DE JANEIRO, BRAZIL.

326.448 A4 / 1966

SHEET Nº24

Scale of English feet 5.26 to one English Mile=1056 of actual size

Feet 100 80 60 40 20 0 400 200 300 400 500 Feet

Surveyed in 1896 under the direction of EDWARD GOTTO, C.E. Great George Street Westminster

The Altitudes are given in English feet above a datum 21.15 feet below a bench Mark on the Wharf Wall of the Marine Arsenal

Scale of Braças 36.2776 English Inches=1000 of actual size

Palmos 10 20 30 40 50 60 70 80 90 100 Braças

Braças 10 20 30 40 50 60 70 80 90 100 Braças

SHEET Nº24

RIO DE JANEIRO, BRAZIL.

326.448
1966 AA

SHEET Nº25

Scale of English feet 5 0 50 100 200 300 400 500 Feet

Surveyed in 1869 under the direction of EDWARD COTTO, C.E. Great George Street, Westminster.
The Altitudes are given in English feet above a datum 21·13 feet below a bench Mark on the Wharf Wall of the Marine Arsenal.

Scale of Braças 150 2776 English Inches reduced to actual size
Palmos 10 20 30 40 50 60 70 80 90 100 Braças

SHEET Nº25

Lithographed by Rust & Cook & Co. 23 Charing Cross S.W. January 1871.

SHEET Nº26

RIO DE JANEIRO, BRAZIL.

Biblioteca Nacional Rio de Janeiro
326.448 AA
1966

SHEET Nº26

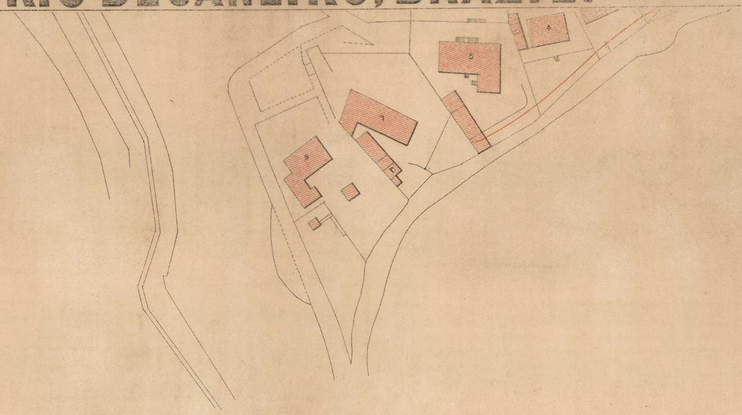

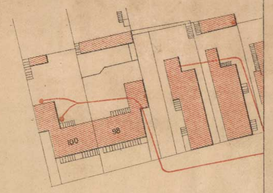

26-2-1

SHEET Nº26

Scale of English feet 5:20 to one English Mile=1/6 of actual size

Feet 800 700 600 500 400 300 200 100 0 100 200 300 400 500 Feet

Surveyed in 1866 under the direction of EDWARD GOTTO, C.E. Great George Street, Westminster.

The Altitudes are given in English feet above a datum 11·15 feet below a bench Mark on the Wharf Wall of the Marine Arsenal.

Lithographed by [illegible] 457 29 Charing Cross S.W. January 1871

Scale of Braças (66·2776 English Inches) 1/6 of actual size

Palmos 10 9 8 7 6 5 4 3 2 1 0 1 2 3 4 5 6 7 8 9 10 Braças

Braças 10 9 8 7 6 5 4 3 2 1 0 10 20 30 40 50 60 70 80 90 100 Braças

SHEET Nº26

SHEET Nº27

RIO DE JANEIRO, BRAZIL.

326.448
1966 AA

SHEET Nº27

SHEET Nº27

Surveyed in 1861 under the direction of EDWARD GOTTO, C.E. Great George Street, Westminster

The Altitudes are given in English feet above a datum 21.13 feet below a bench Mark on the Wharf Wall of the Marine Arsenal

Lithographed by Robt J. Cook & Co 28 Charing Cross W. January 1871

SHEET Nº27

26-9-1

RIO DE JANEIRO, BRAZIL.

326.448 / 1966 AA

SHEET Nº28

Scale of English feet 5.25 to one English Mile=rate of actual size.

Feet 0 20 40 60 80 100 200 300 400 500 Feet

Surveyed in 1866 under the direction of EDWARD GOTTO C.E. Great George Street, Westminster.

The Heights are given in English feet above a datum 11.15 feet below a Bench Mark in the Wharf Wall of the Marine Arsenal.

Published by Trübner & Co. 60 Paternoster Row & Longmans Green & Co. Paternoster Row.

Scale of Bridges 86.277 English inches=rate of actual size.

Bridges 0 10 20 30 40 50 60 70 80 90 100 Bridges

SHEET Nº28

26-2-1

SHEET Nº29

RIO DE JANEIRO, BRAZIL.

326.448
1966 AA

SHEET Nº29

SHEET Nº29

Scale of English feet 5.28 to one English Nº 6 rule of actual size

Surveyed in 1896 under the direction of EDWARD GOTTO C.E. Great George Street, Westminster.
The Altitudes are given in English feet above a datum 21.13 feet below a bench Mark on the Wharf Wall of the Marine Arsenal.

Scale of Drawing 1/6.3776 English 5 inches = 1 mile of actual size

SHEET Nº29