

Fig. 13. South China Sea, Annual Mean Pressure. (mm.)

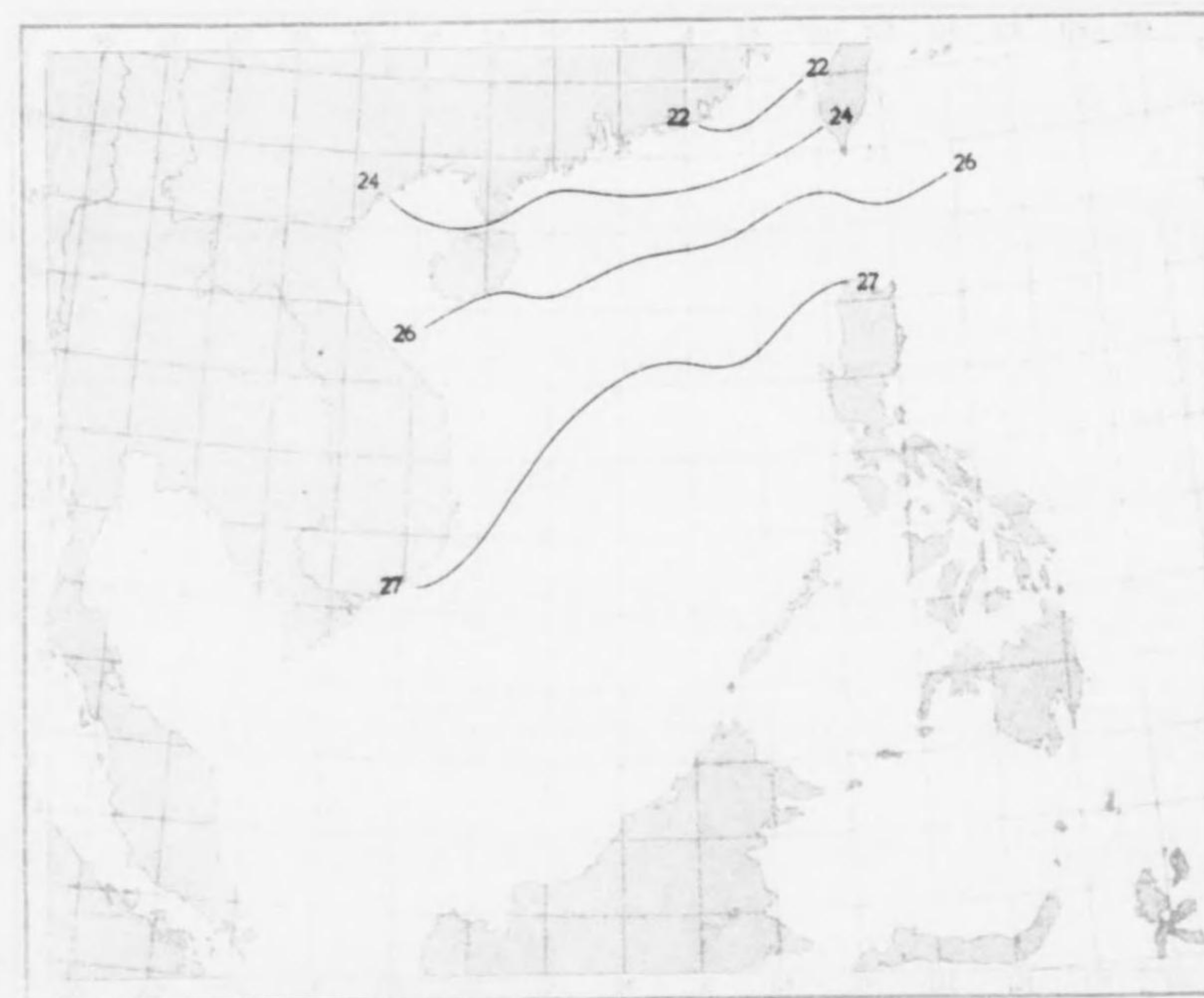


Fig. 14. South China Sea, Annual Mean Air Temperature. (°C)

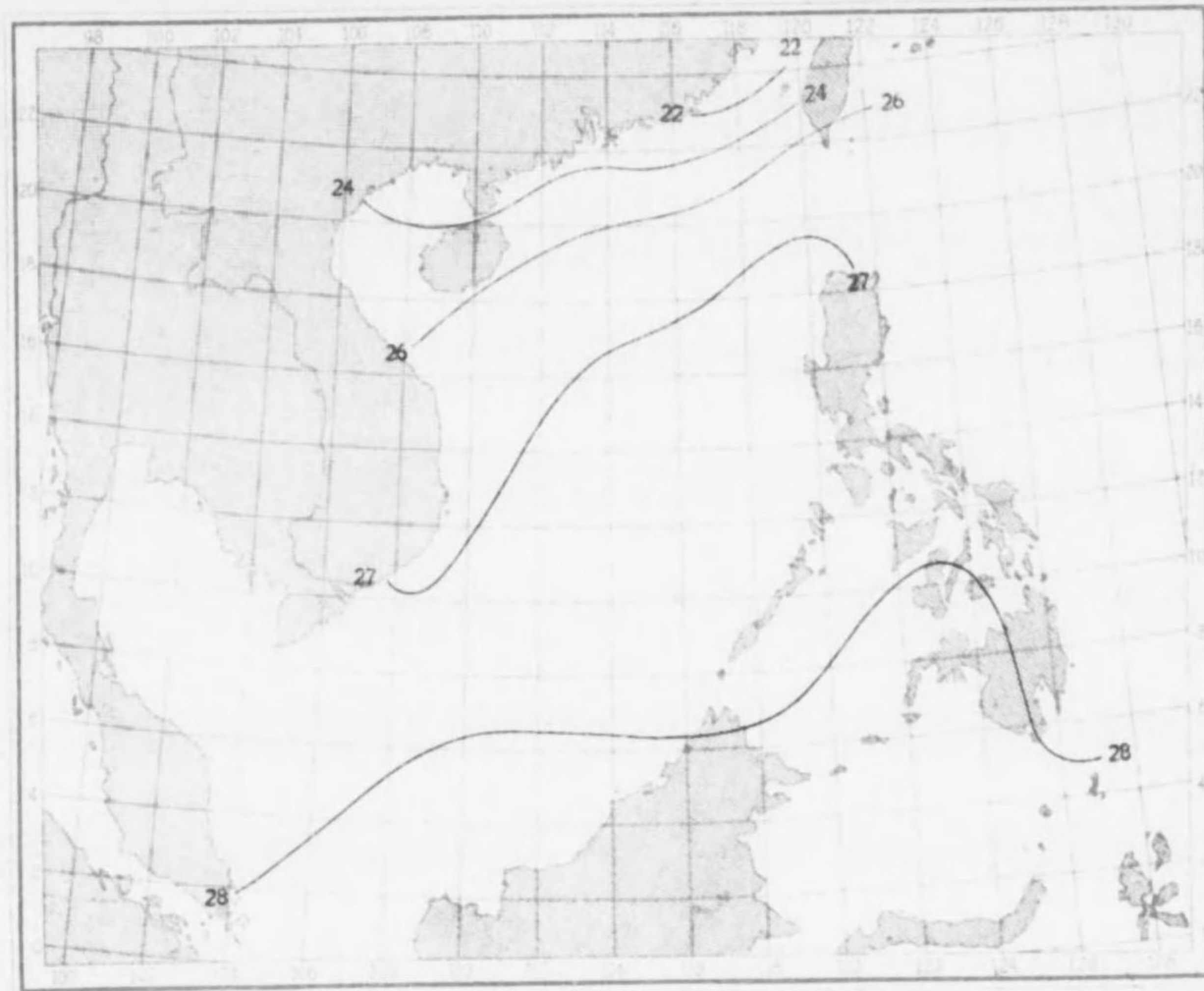


Fig. 15. South China Sea, Annual Mean Surface Temperature (°C)

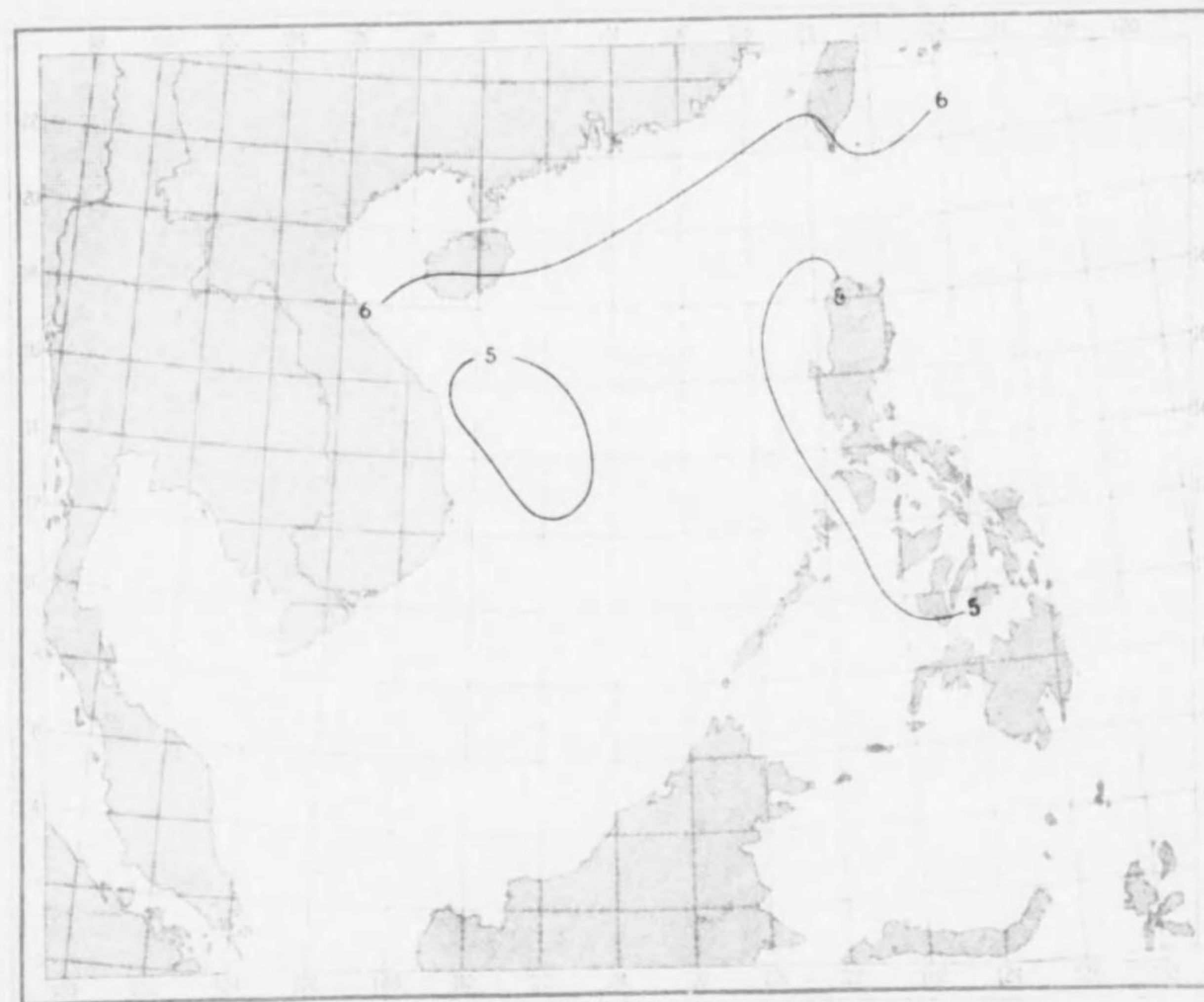


Fig. 16. South China Sea, Annual Mean Cloud Amount.



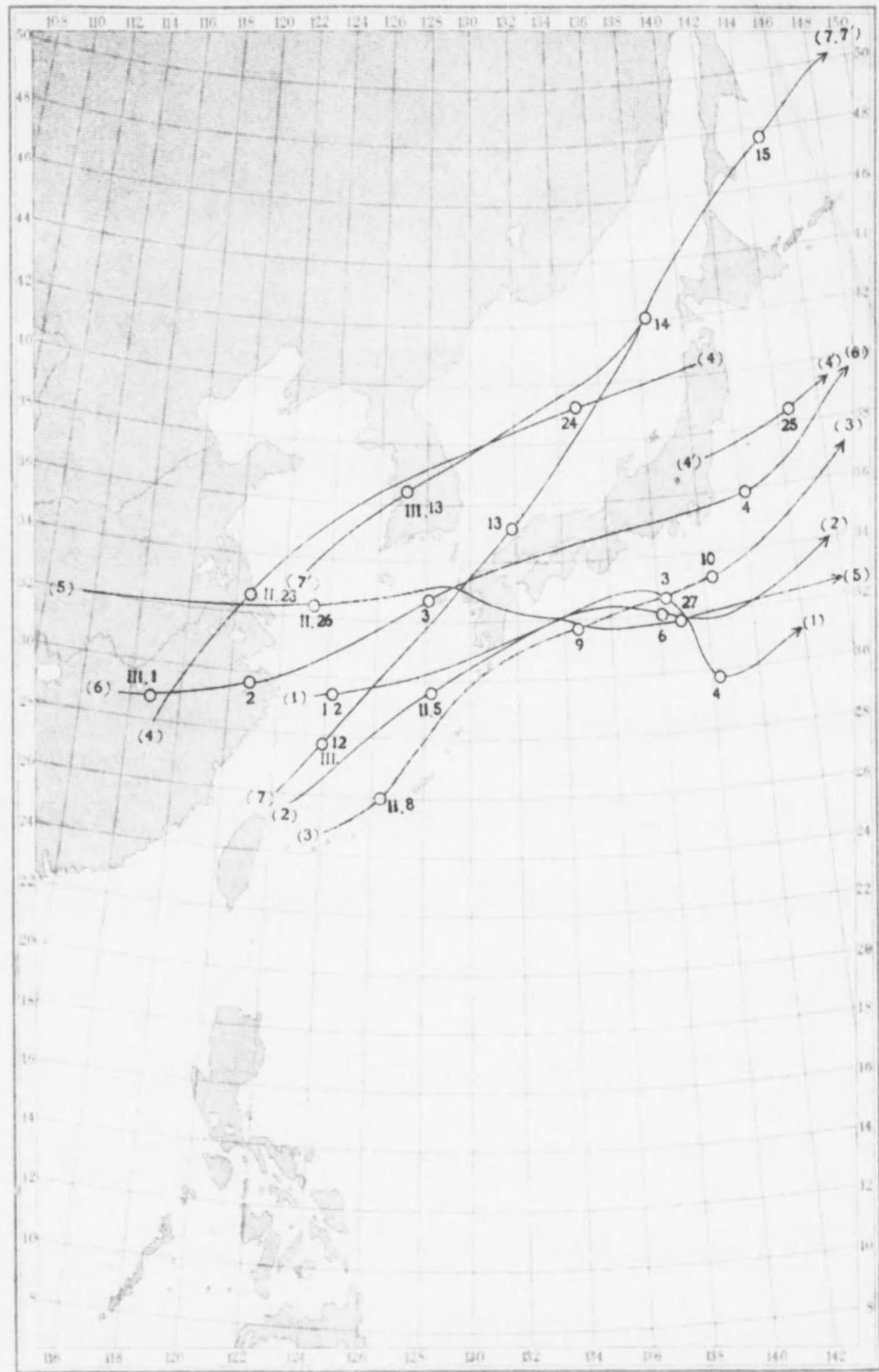


Fig. 17. Track of Cyclones (A)







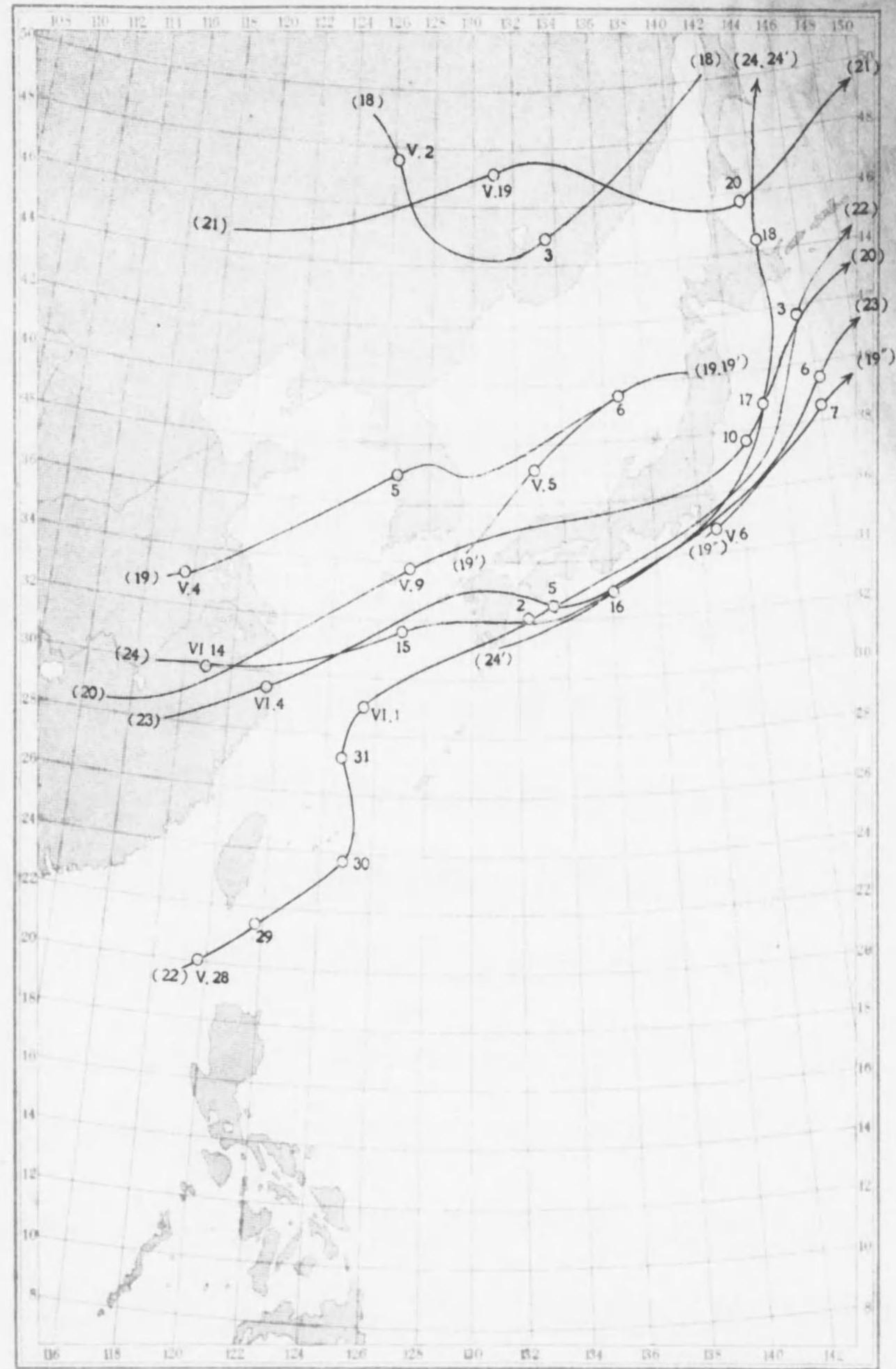


Fig. 19. Track of Cyclones, (C)



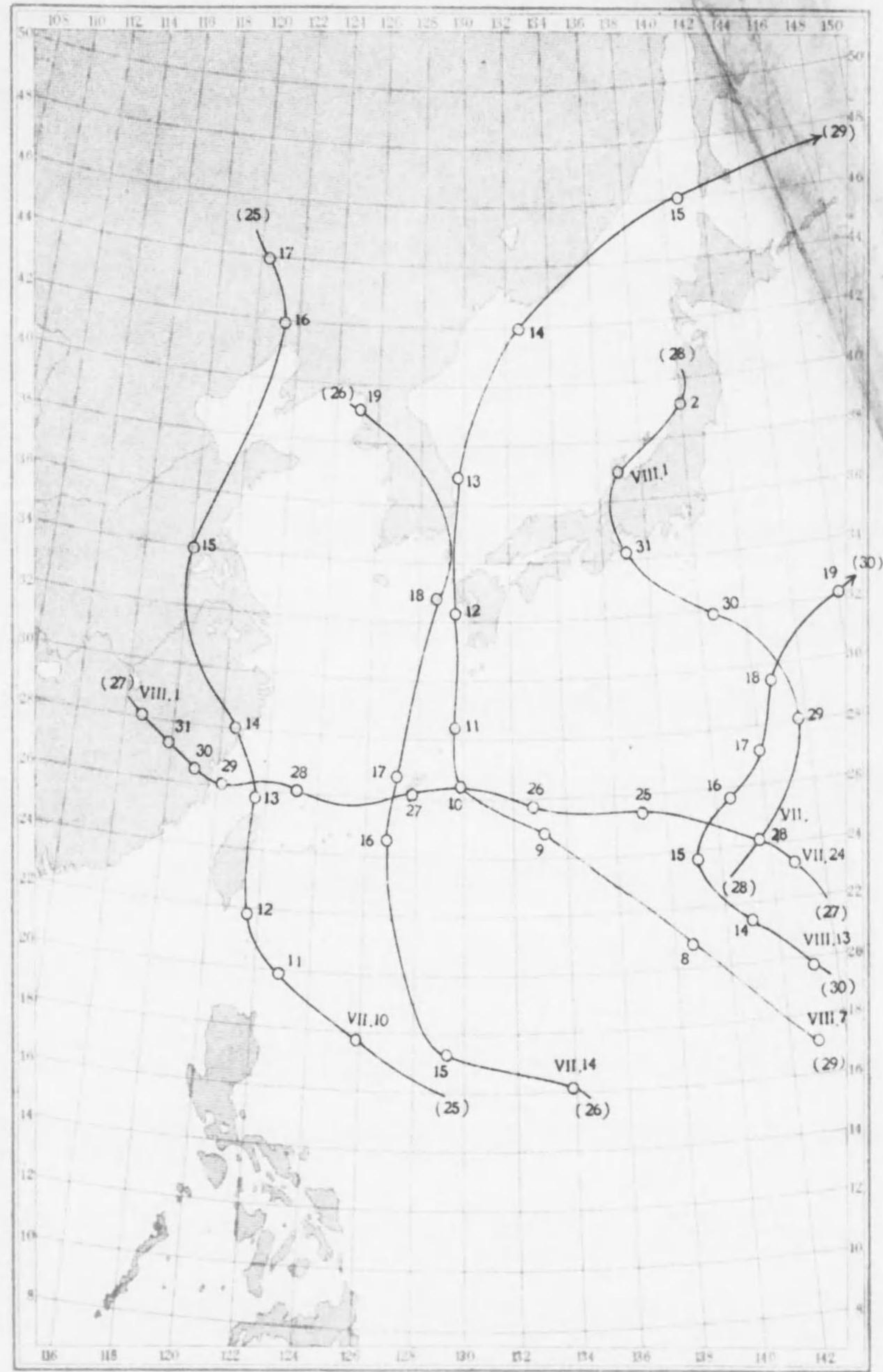


FIG. 20. Track of Cyclones. (D)



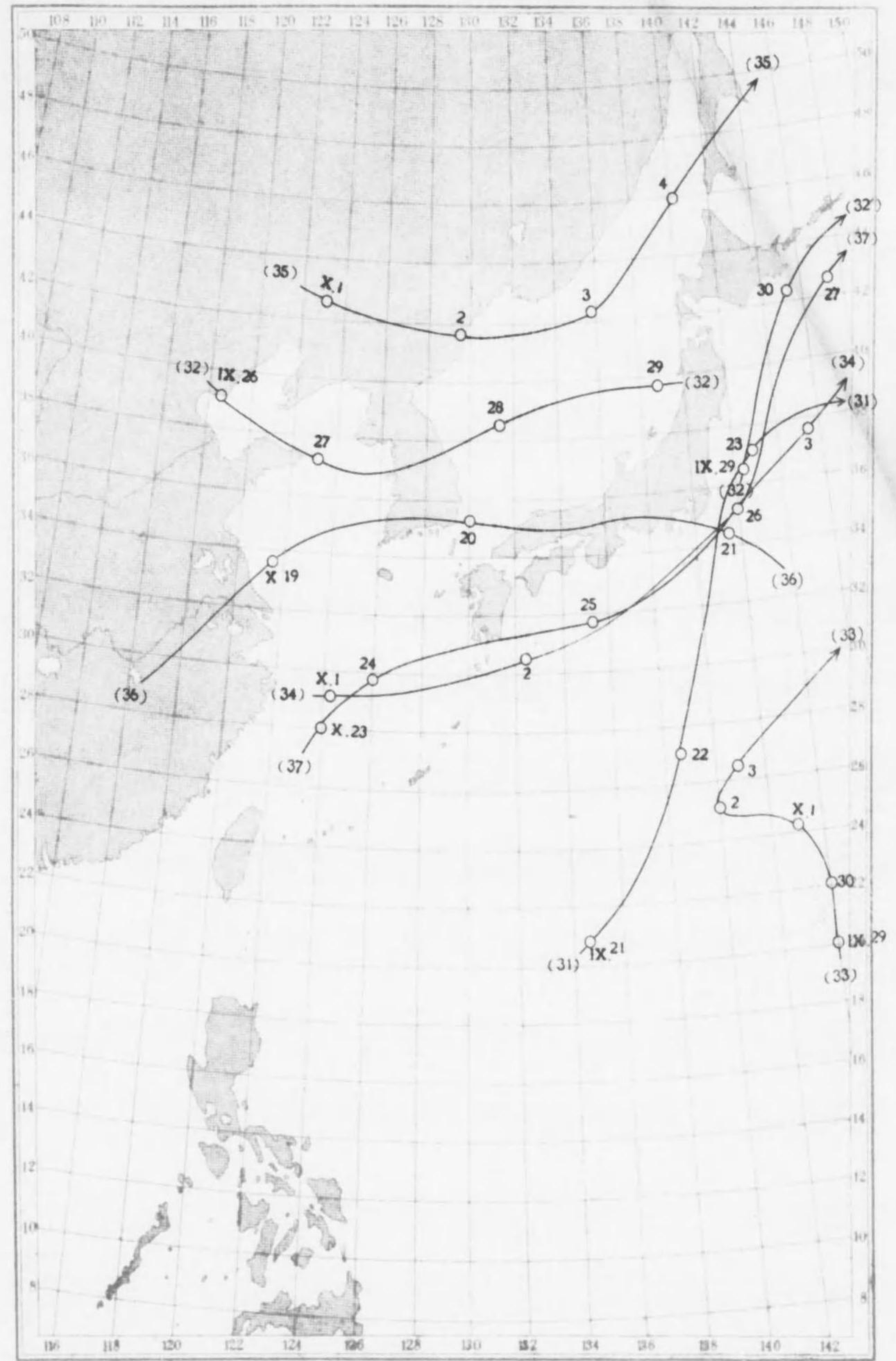


Fig. 21. Track of Cyclones. (E)



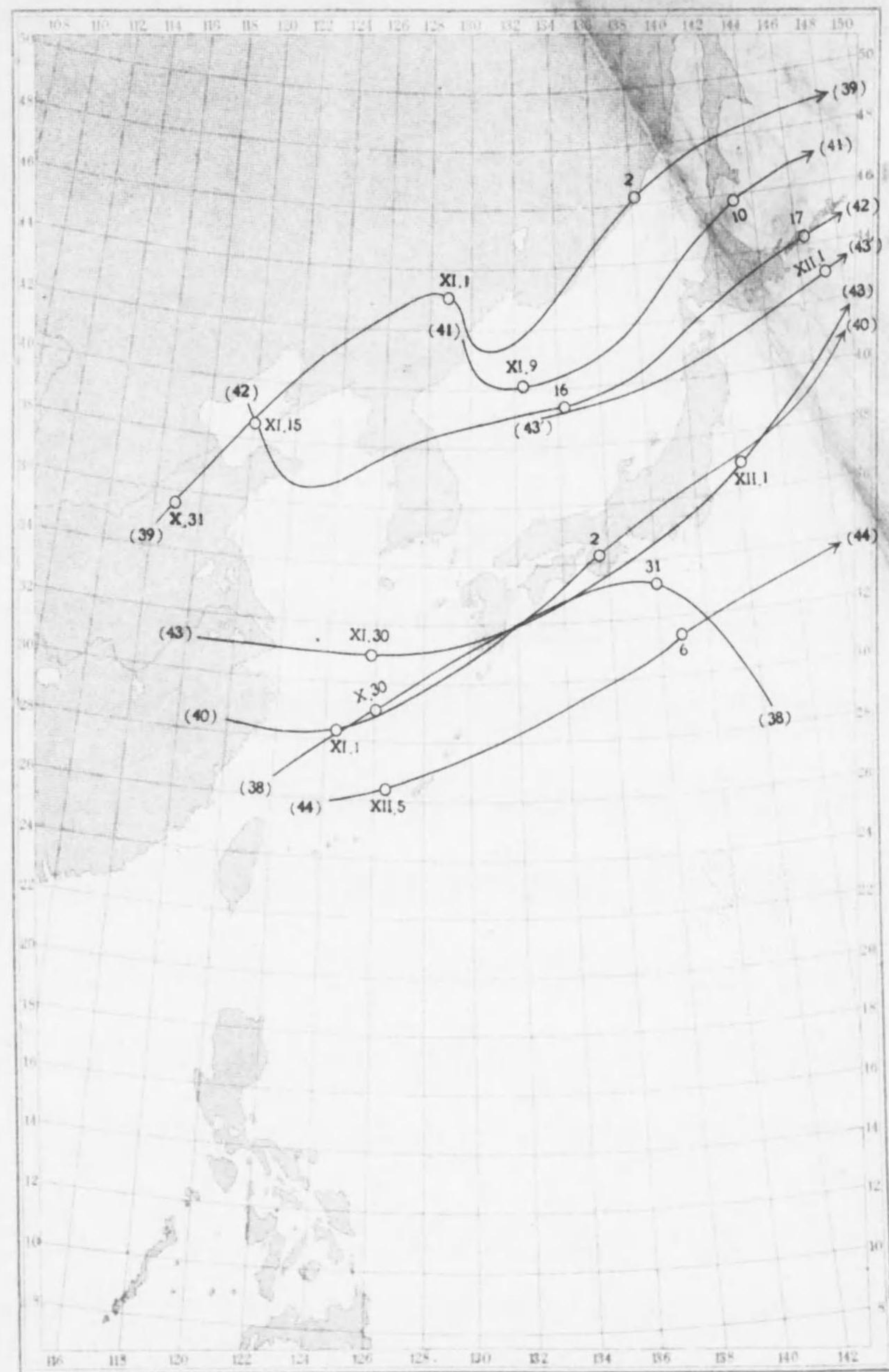


Fig. 22. Track of Cyclones. (F)



昭和六年十二月十八日印刷  
昭和六年十二月廿一日發行

神戸市神戶區中山手通七丁目

海 洋 氣 象 臺

神戸市港東區楠町三丁目一一一

印刷者 網 干 種 吉

神戸市港東區楠町三丁目一一五

印刷所 網干印刷合資會社



昭和五年

海洋氣象年報

神戸海洋氣象臺

終