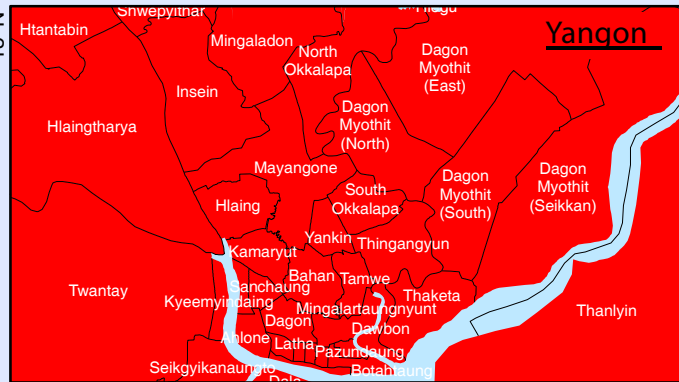
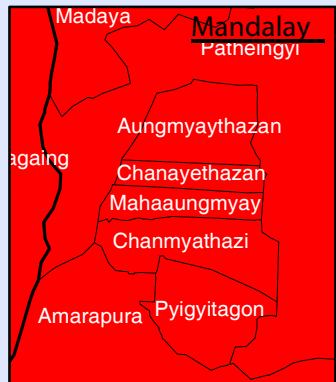
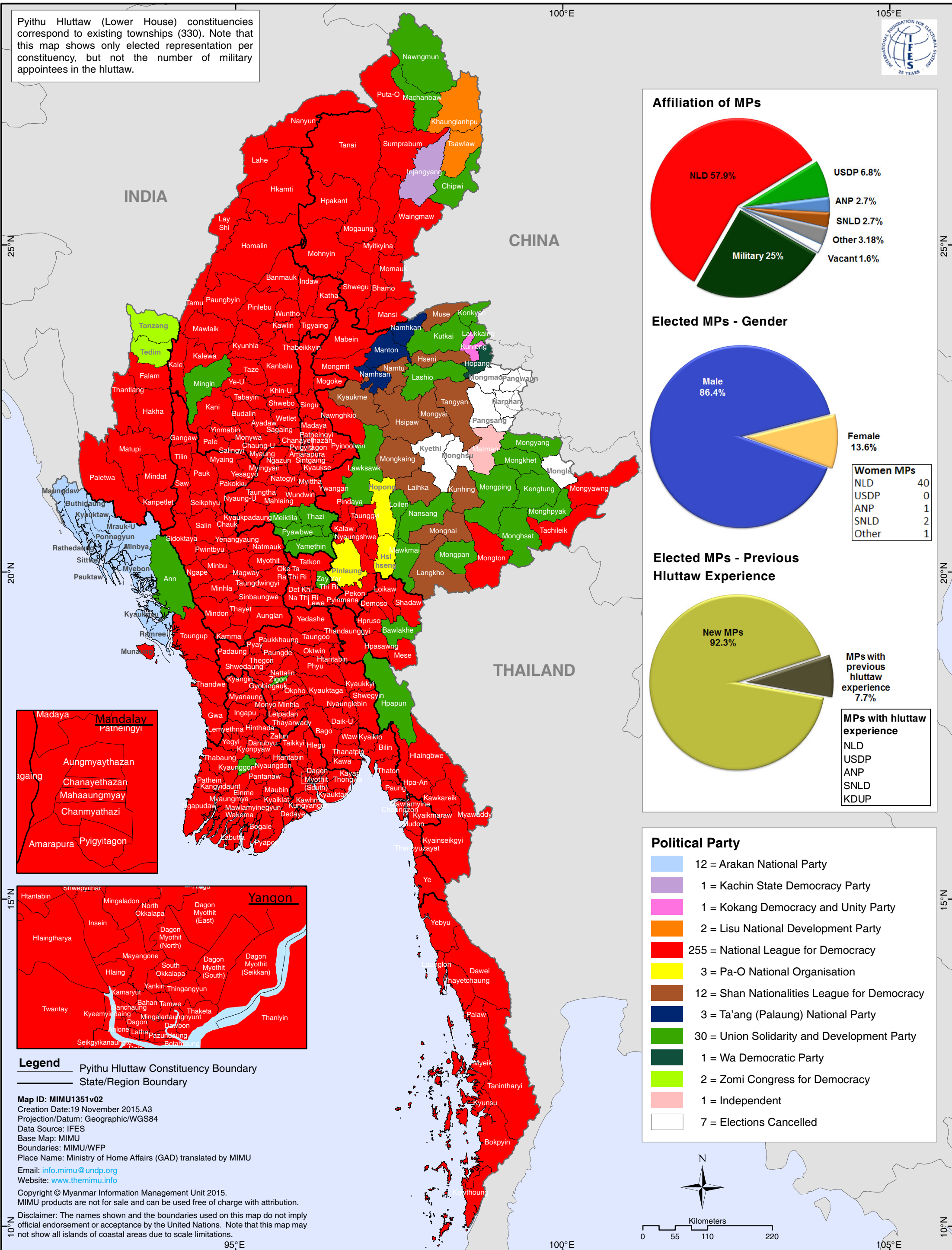


# Pyithu Hluttaw Election Results 2015 with MP Information

Pyithu Hluttaw (Lower House) constituencies correspond to existing townships (330). Note that this map shows only elected representation per constituency, but not the number of military appointees in the hluttaw.



**Legend**  
 Pyithu Hluttaw Constituency Boundary  
 State/Region Boundary

Map ID: MIMU1351v02  
 Creation Date: 19 November 2015.A3  
 Projection/Datum: Geographic/WGS84  
 Data Source: IFES  
 Base Map: MIMU  
 Boundaries: MIMU/WFP  
 Place Name: Ministry of Home Affairs (GAD) translated by MIMU  
 Email: [info.mimu@undp.org](mailto:info.mimu@undp.org)  
 Website: [www.themimu.info](http://www.themimu.info)

Copyright © Myanmar Information Management Unit 2015.  
 MIMU products are not for sale and can be used free of charge with attribution.  
 Disclaimer: The names shown and the boundaries used on this map do not imply official endorsement or acceptance by the United Nations. Note that this map may not show all islands of coastal areas due to scale limitations.

