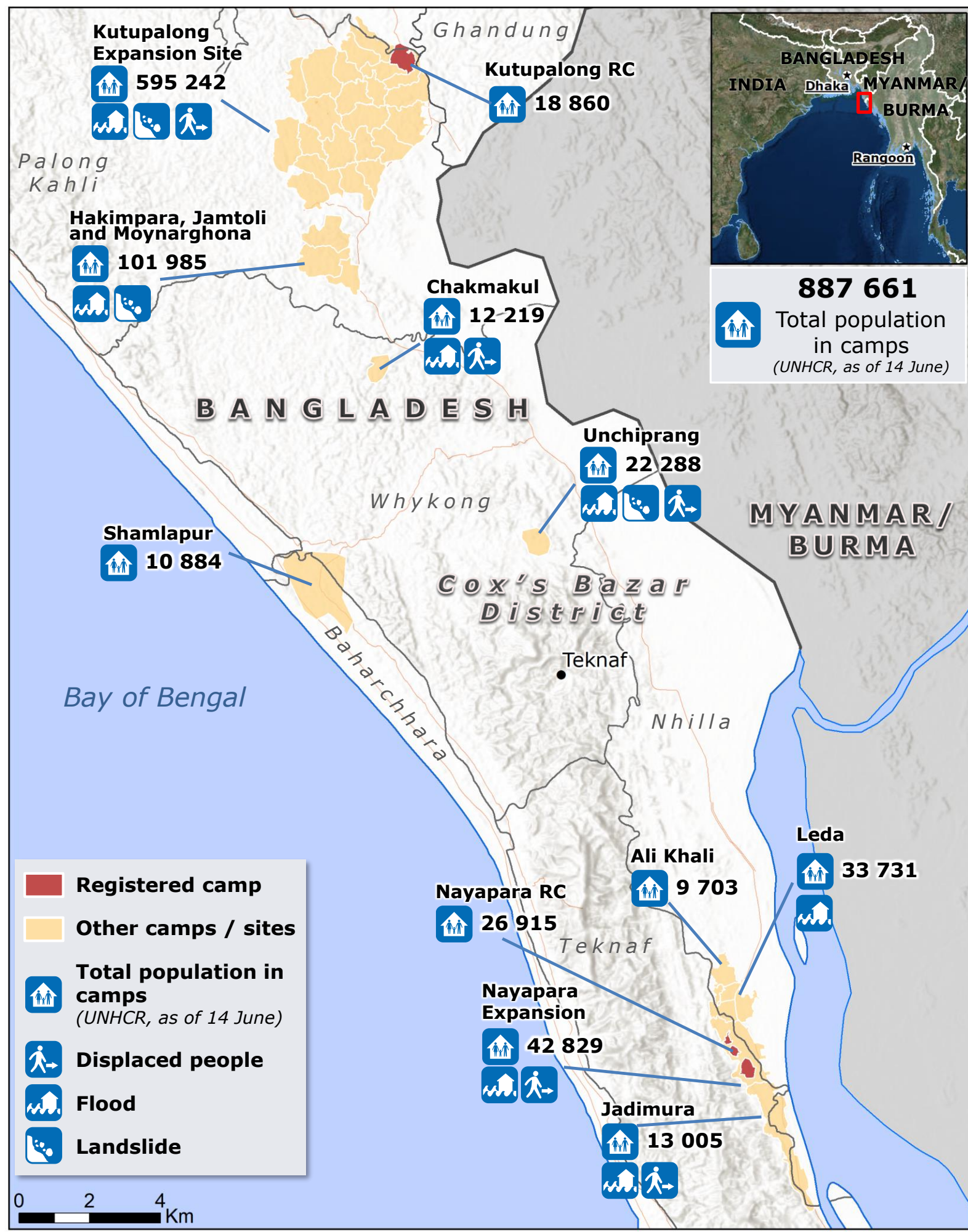


# Bangladesh/Rohingya Crisis | Floods and Landslides

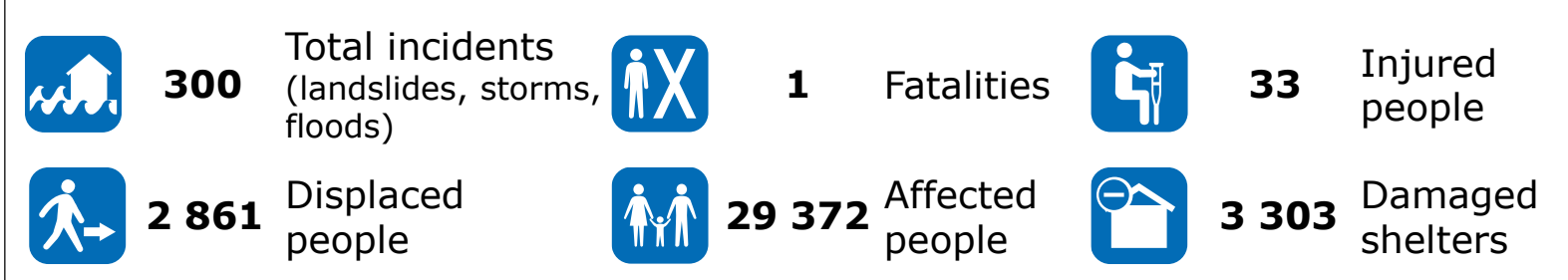


## SITUATION OVERVIEW AS OF 26 JUNE

- **Continued rains** (partly due to the Southwest Monsoon season) affected Rohingya refugee camps in Cox's Bazar District since 11 May, causing casualties and damages.
- More than **300 incidents** (among others **landslides, flooding and extreme wind**) were reported from various areas, affected over 29 000 people in Rohingya camps.
- **Relocations** of households at risk of landslides are ongoing. As of 11 June, 29 650 refugees are reported to have been relocated.
- DG ECHO teams are closely monitoring the situation on the ground.

Source: DG ECHO, ISCG

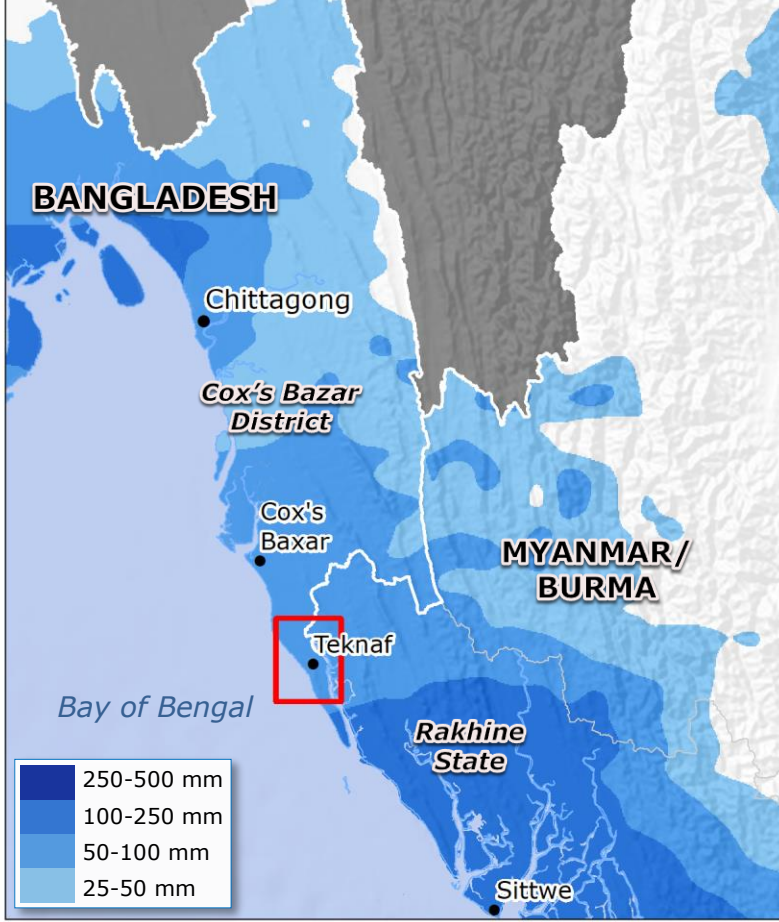
## IMPACT SINCE 11 MAY



Source: DG ECHO, ISCG

### RAINFALL ACCUMULATION - LAST 7 DAYS

Source: NASA-GPM



### RAINFALL FORECAST - NEXT 7 DAYS

Source: NOAA-GFS

