



EUCPM and Bilateral Assistance	
Country	
	Austria AT
	Belgium BE
	Bulgaria BG
	Croatia HR
	Czech Republic CZ
	Germany DE
	France FR
	FYRoM
	Hungary HU
	Luxembourg LU
	Latvia LV
	Lithuania LT
	Estonia EE
	Montenegro ME
	Norway NO
	Romania RO
	Slovenia SI
	Slovakia SK
	Turkey TR
	United Kingdom GB

SITUATION

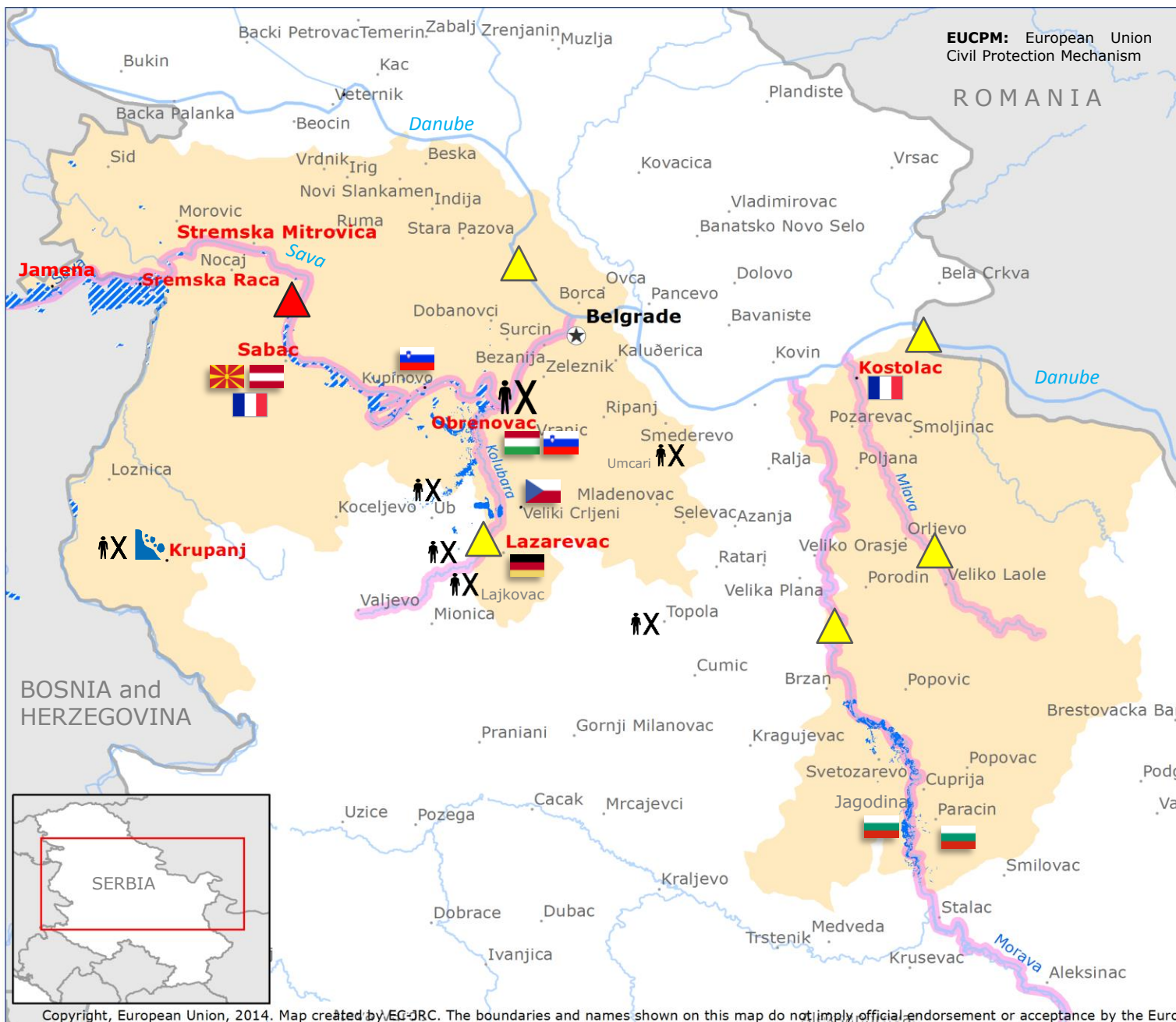
- Many cities in the North-East of the country are still under water or mud. Water levels are slowly declining, but the situation is still critical because of numerous landslides.
- Rescue teams are evacuating the population at risk. Many cities still have neither electricity nor running water and there is a shortage of bottled water, food, medication and blankets.
- 15 European countries have offered assistance through the Union Civil Protection Mechanism (UCPM) in addition to bilateral assistance. The Emergency Response Coordination Centre (ERCC) of DG ECHO is coordinating the assistance and has deployed a Union Civil Protection team (UCPT) on site. The UCPT is further assessing the situation in coordination with the Bosnian authorities to determine remaining needs.

Sources: ECHO, EU Delegation, Media

	Affected Country
	Affected Areas (regions/cantons)
	Affected Municipalities (as of 15 May)
	Main roads
	Main rivers
	Floodwaters detected by MODIS, elaborated by the Dartmouth Flood Observatory .
	Floodwaters detected by Copernicus Emergency Management Service (Observations available only for the regions of Vlasenica, Zenica, Doboj)



20 May 2014: Serbia – Flood situation & EUCPM assistance









EUCPM: European Union Civil Protection Mechanism

International Assistance to Serbia through the Union Civil Protection Mechanism and Bilateral Assistance

Country	Assistance
 Austria	Pumps, Boats, Personnel
 Bulgaria	Fire engines, Pumps, Boats, Personnel
 Croatia	Pumps, Boats, Personnel
 Czech Rep	Pumps, Vehicles, Personnel
 Denmark	Pumps
 Germany	Pumps, Helicopters, Personnel
 France	Water Rescue: Boats, Personnel
 FYROM (bil.)	Pumps, Boats, Power, Personnel
 Hungary (bil.)	Pumps, Boats, Personnel
 Italy	Pumps
 Norway	Financial contribution
 Poland	Pump
 Romania	Pump
 Slovenia	Pumps, Personnel
 Slovakia	Pumps, Personnel

NOTE: All offers are listed in this Table. In the map, flags are placed where there is available information on the location of the teams.

-  Significantly flooded major rivers (or in critical situation) as of 20 May. Alert Level (Red or Yellow triangle) by the [Serbian Hydrometeorology](#).
-  Affected areas of most concern (at district level)
- XXXXXX** Most affected cities/towns as of 19 May (ECHO / Serbian Authorities)
-  Floodwaters detected by MODIS on 19 May, elaborated by the [Dartmouth Flood Observatory](#).
-  Floodwaters detected by [Copernicus Emergency Management Service](#) (Observations available only for the regions of Paracin and Lazarevac)
-  Landslide (notably in Krupanj)
-  Locations of fatalities. As of 19 May, 20 killed in the country, 13 of them in Obrenovac ([Serbian Government](#), [Serbian Media](#))