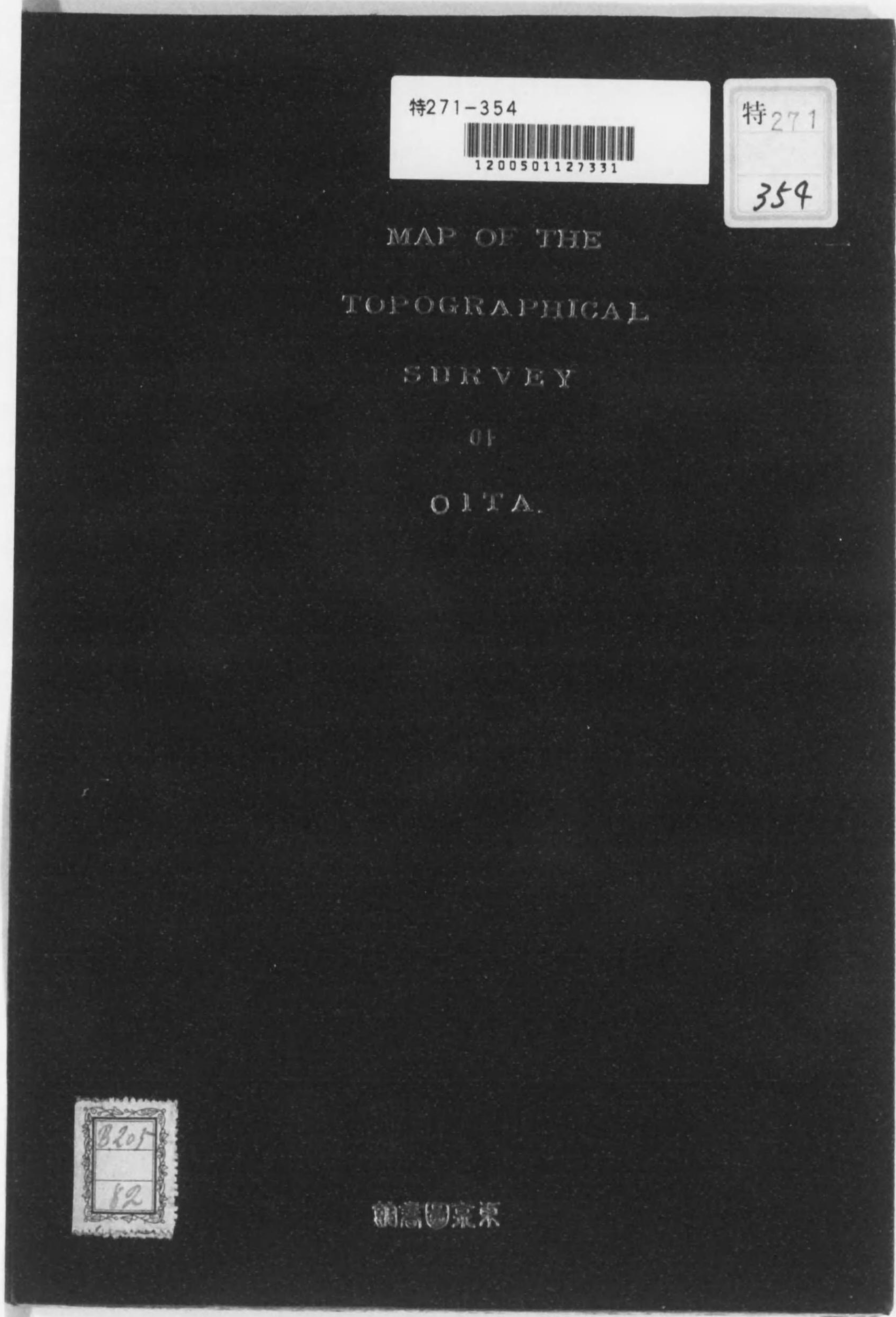




始



420 354
255312112

314

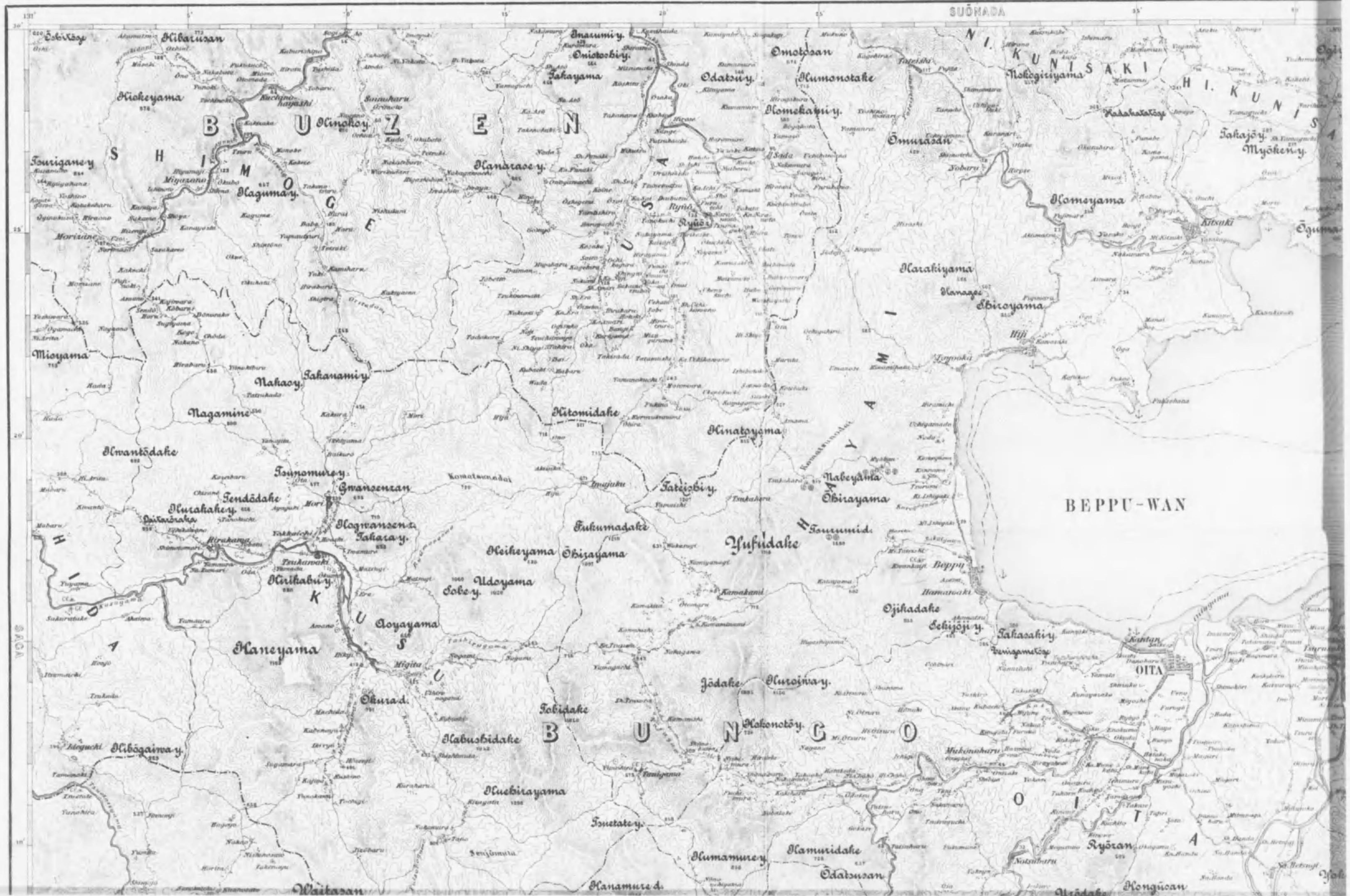
MAP OF THE
TOPOGRAPHICAL
SURVEY
OF
OITA.



東京圖書

OITA

Topographical Survey by S. Sekino, J. Asomma, and K. Kōtari.



OITA

Topographical Survey by S. Sekino, J. Asonuma, and K. Kōtari.



ZONE 5. COL. IV.





明治廿八年三月廿一日印刷
 明治廿八年四月廿四日發行

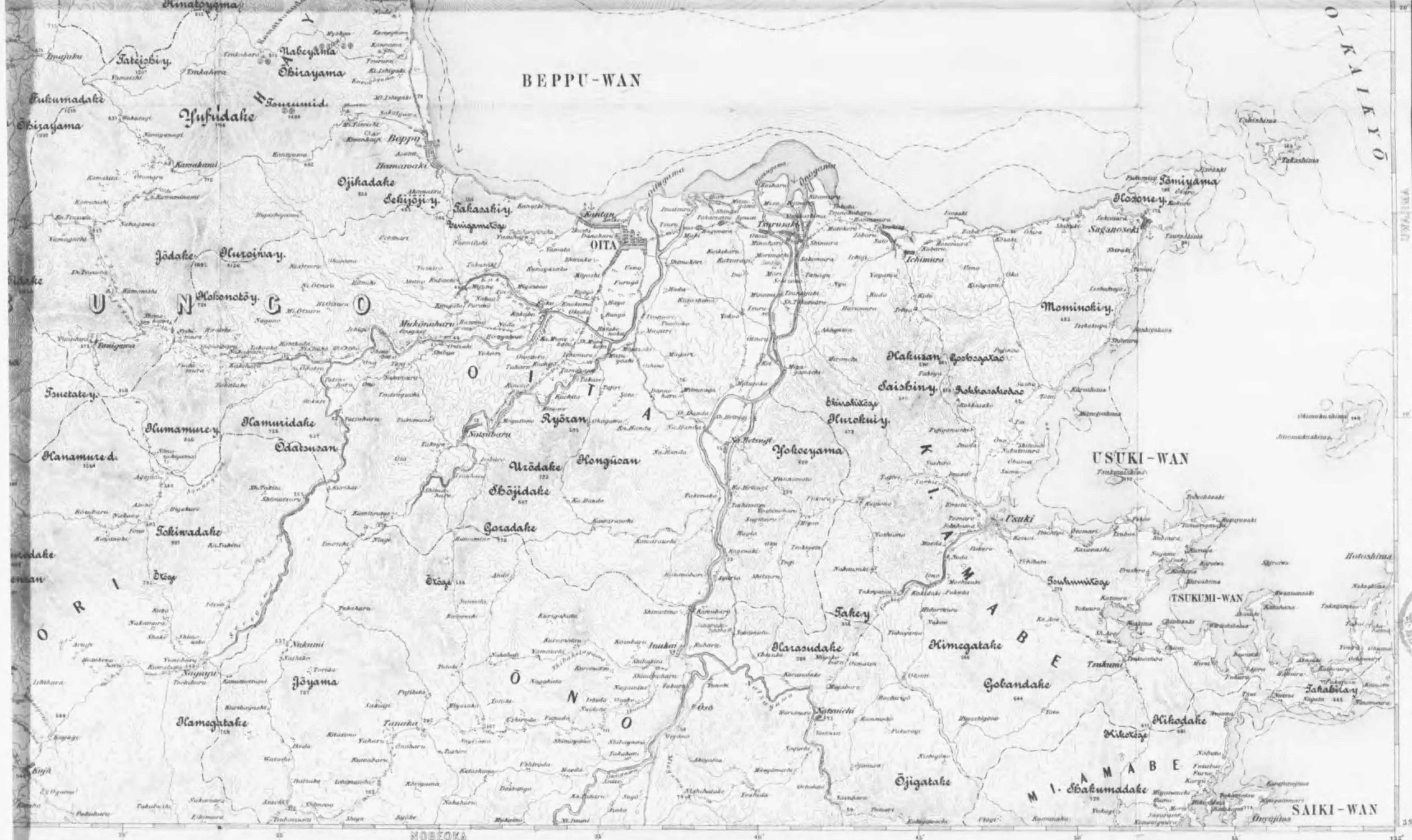
版權所有 農商省地質調查所
 印刷所 東京製紙分社

Contours 40 meters Vertical Intervals. Drawn by N. Sasaki.

Scale 1:200000

Geological Survey of Japan, 1895.

| | | | | | | | | | | | | | | |
|---------------|----------------|------------------|-------------------|-------------------|------------------|--------------------|--------------------|----------------|--------------------------|---------|--------------------|-------------|--------------------|----|
| | | | | | | | | | | | | | | |
| Small Harbour | Junk Anchorage | Dead Mine | Gold Ore | Copper Ore | Manganese Ore | Alum | Sulphur | Panfil | Lime Kiln | Sulphur | Sulphureted Spring | Acid Spring | Chlorinated Spring | Et |
| | | Ka. Kami (Upper) | No. Naka (Middle) | Sh. Shimo (Lower) | Ki. Kita (North) | Mi. Minami (South) | Hi. Higashi (East) | Si.ishi (West) | A. K. Kasei (Same) River | | | | | |




Geological Survey of Japan, 1895.

Scale 1:200,000

Engraved at the Geographical Department, The Survey-General's Office, Tokyo, Japan.

| | | | | | | | | | | | | | | |
|--------|-------------------------|------------------------|--------------------|-----------------|---------------------------|----------------------------|----------------|-------------------|-----------------------|-------------------|----------------------------------|-------|-----------|-------------|
| Office | Yashiro (Shinto Temple) | Tera (Buddhist Temple) | Old Castle | Road | Tunnel | Bridge | Ferry | Bar | Supplementary Contour | Province Boundary | Municipal - or District Boundary | Rocks | Salt Pans | Light House |
| in Ore | Alum | Sulphur | Passel | Lime Kila | Sulphur | Sulphureted Spring | Acid Spring | Carbonated Spring | Thermal Spring | Cold Spring | 10 | 20 | 50 | 100 |
| Lower | Ki. Kiba (North) | Ms. Minami (South) | Rs. Higashi (East) | N. Nishi (West) | K. K. Kuro. Inami (River) | Y. Z. Yama, Zuo (Mountain) | d. Dake (Peak) | Fathoms in Depth | | | | | | |





終