


@
HA 201
1910
A12
#98

Cornell University Library
HA 201 1910.A12

Thirteenth census: Taken in 1910. Supervi



3 1924 013 992 130 mann



*New York
State College of Agriculture
At Cornell University
Ithaca, N. Y.*

Library

.....


DEPARTMENT OF COMMERCE AND LABOR
BUREAU OF THE CENSUS
E. DANA DURAND, DIRECTOR

BULLETIN 98

THIRTEENTH CENSUS: TAKEN IN 1910
SUPERVISORS' DISTRICTS



WASHINGTON
GOVERNMENT PRINTING OFFICE
1909



Cornell University
Library

The original of this book is in
the Cornell University Library.

There are no known copyright restrictions in
the United States on the use of the text.

<http://www.archive.org/details/cu31924013992130>

LETTER OF TRANSMITTAL.

DEPARTMENT OF COMMERCE AND LABOR,
BUREAU OF THE CENSUS,
Washington, D. C., July 6, 1909.

SIR:

I have the honor to transmit herewith Census Bulletin 98, containing a description of the supervisors' districts into which the United States has been divided for the Thirteenth Census, prepared by Mr. Charles S. Sloane, geographer.


Section 9 of an act entitled "An Act To provide for the Thirteenth and subsequent decennial censuses," approved July 2, 1909, provides:

That the Director of the Census shall, at least six months prior to the date fixed for commencing the enumeration at the Thirteenth and each succeeding decennial census, designate the number, whether one or more, of supervisors of census for each State and Territory, the District of Columbia, Alaska, and Porto Rico, and shall define the districts within which they are to act; except that the Director of the Census, in his discretion, need not designate supervisors for Alaska and the Territory of Hawaii, but in lieu thereof may employ special agents as hereinafter provided. The supervisors shall be appointed by the President, by and with the advice and consent of the Senate: *Provided*, That the whole number of supervisors shall not exceed three hundred and thirty: *And provided further*, That so far as practicable and desirable the boundaries of the supervisors' districts shall conform to the boundaries of the congressional districts.

In accordance with the above provision, the United States has been divided into three hundred and thirty (330) supervisors' districts, exclusive of Alaska and Hawaii. The boundaries of each supervisor's district have been made to conform to a congressional district, so far as practicable, taking into consideration the density of population and the difficulty of communication, except that, in a few of the large cities and several states, it is obvious that the work can be better and more efficiently conducted by following the practice of previous censuses, and placing the entire state or city under one supervisor. Each district as described will be under the direct charge of a supervisor of census.

I have included in the bulletin a set of sketch maps, showing the outlines of the counties, also the boundaries of each supervisor's district, and its population in 1900. Wherever the figures could be obtained the results of state and Federal enumerations taken since 1900 have been inserted.

Very respectfully,



Director.

HON. CHARLES NAGEL,
Secretary of Commerce and Labor.

SUPERVISORS' DISTRICTS: 1910.

ALABAMA—Nine Districts.

Population, 1900—1,828,697.

- First District*—Population, 181,781. Counties of Choctaw, Clarke, Marengo, Mobile, Monroe, and Washington
- Second District*—Population, 239,653. Counties of Baldwin, Butler, Conecuh, Covington, Crenshaw, Escambia, Montgomery, Pike, and Wilcox.
- Third District*—Population, 223,409. Counties of Barbour, Bullock, Coffee, Dale, Geneva, Henry, Houston, Lee, and Russell.
- Fourth District*—Population, 178,716. Counties of Calhoun, Chilton, Cleburne, Dallas, Shelby, and Talladega.
- Fifth District*—Population, 219,910. Counties of Autauga, Chambers, Clay, Coosa, Elmore, Lowndes, Macon, Randolph, and Tallapoosa.
- Sixth District*—Population, 218,324. Counties of Fayette, Greene, Hale, Lamar, Marion, Pickens, Sumter, Tuscaloosa, and Walker.
- Seventh District*—Population, 158,643. Counties of Cherokee, Cullman, Dekalb, Etowah, Franklin, Marshall, St. Clair, and Winston.
- Eighth District*—Population, 194,441. Counties of Colbert, Jackson, Lauderdale, Lawrence, Limestone, Madison, and Morgan.
- Ninth District*—Population, 213,820. Counties of Bibb, Blount, Jefferson, and Perry.

ALASKA—Special Agents.

Population, 1900—63,592.

ARIZONA—One District.

Population, 1900—122,931.

ARKANSAS—Seven Districts.

Population, 1900—1,311,564.

- First District*—Population, 180,790. Counties of Clay, Craighead, Crittenden, Cross, Greene, Lee, Mississippi, Phillips, Poinsett, St. Francis, and Woodruff.
- Second District*—Population, 184,492. Counties of Cleburne, Fulton, Independence, Izard, Jackson, Lawrence, Monroe, Prairie, Randolph, Sharp, Stone, and White.
- Third District*—Population, 177,396. Counties of Baxter, Benton, Boone, Carroll, Madison, Marion, Newton, Searcy, Van Buren, and Washington.
- Fourth District*—Population, 191,752. Counties of Crawford, Howard, Little River, Logan, Miller, Montgomery, Pike, Polk, Scott, Sebastian, and Sevier.
- Fifth District*—Population, 190,333. Counties of Conway, Faulkner, Franklin, Johnson, Perry, Pope, Pulaski, and Yell.
- Sixth District*—Population, 196,292. Counties of Arkansas, Cleveland, Dallas, Desha, Drew, Garland, Grant, Hot Spring, Jefferson, Lincoln, Lonoke, and Saline.
- Seventh District*—Population, 190,509. Counties of Ashley, Bradley, Calhoun, Chicot, Clark, Columbia, Hempstead, Lafayette, Nevada, Ouachita, and Union.

CALIFORNIA—Eight Districts.

Population, 1900—1,485,053.

First District—Population, 131,007. Counties of Del Norte, Humboldt, Lassen, Modoc, Nevada, Placer, Plumas, Shasta, Sierra, Siskiyou, Tehama, and Trinity.

Second District—Population, 200,785. Counties of Butte, Colusa, Glenn, Lake, Marin, Mendocino, Napa, Sacramento, Sonoma, Sutter, Yolo, and Yuba.

Third District—Population, 172,386. Counties of Alameda, Contra Costa, and Solano.

Fourth District—Population, 342,782. San Francisco county.

Fifth District—Population, 136,472. Counties of Monterey, San Benito, San Luis Obispo, San Mateo, Santa Clara, and Santa Cruz.

Sixth District—Population, 158,178. Counties of Alpine, Amador, Calaveras, Eldorado, Fresno, Kings, Madera, Mariposa, Merced, Mono, San Joaquin, Stanislaus, and Tuolumne.

Seventh District—Population, 170,298. Los Angeles county.

Eighth District—Population, 173,145. Counties of Imperial, Inyo, Kern, Orange, Riverside, San Bernardino, San Diego, Santa Barbara, Tulare, and Ventura.

COLORADO—Three Districts.

Population, 1900—539,700.

First District—Population, 224,927. Counties of Adams, Arapahoe, Boulder, Denver, Jackson, Jefferson, Larimer, Logan, Morgan, Phillips, Sedgwick, Washington, Weld, and Yuma.

Second District—Population, 141,886. Counties of Archuleta, Chaffee, Clear Creek, Conejos, Costilla, Delta, Dolores, Eagle, Garfield, Gilpin, Grand, Gunnison, Hinsdale, La Plata, Lake, Mesa, Mineral, Montezuma, Montrose, Ouray, Park, Pitkin, Rio Blanco, Rio Grande, Routt, Saguache, San Juan, San Miguel, and Summit.

Third District—Population, 172,887. Counties of Baca, Bent, Cheyenne, Custer, Douglas, El Paso, Elbert, Fremont, Huerfano, Kiowa, Kit Carson, Las Animas, Lincoln, Otero, Prowers, Pueblo, and Teller.

CONNECTICUT—One District.

Population, 1900—908,420.

DELAWARE—One District.

Population, 1900—184,735.

DISTRICT OF COLUMBIA—One District.

Population, 1900—278,718.

FLORIDA—Three Districts.

Population, 1900—528,542; 1905—612,541.

First District—Population, 1900—153,000; 1905—193,415. Counties of Citrus, De Soto, Hernando, Hillsboro, Lafayette, Lake, Lee, Levy, Manatee, Marion, Monroe, Pasco, Polk, Sumter, and Taylor.

Second District—Population, 1900—201,347; 1905—231,818. Counties of Alachua, Baker, Bradford, Brevard, Clay, Columbia, Dade, Duval, Hamilton, Nassau, Orange, Osceola, Palm Beach, Putnam, St. John, St. Lucie, Suwanee, and Volusia.

Third District—Population, 1900—174,194; 1905—187,308. Counties of Calhoun, Escambia, Franklin, Gadsden, Holmes, Jackson, Jefferson, Leon, Liberty, Madison, Santa Rosa, Wakulla, Walton, and Washington.

GEORGIA—Eleven Districts.

Population, 1900—2,216,331.

First District—Population, 219,453. Counties of Bryan, Bulloch, Burke, Chatham, Effingham, Emanuel, Jenkins, Liberty, McIntosh, Screven, Tattnall, and Toombs.

Second District—Population, 237,091. Counties of Baker, Berrien, Calhoun, Clay, Colquitt, Decatur, Dougherty, Early, Grady, Miller, Mitchell, Quitman, Randolph, Terrell, Thomas, Tift, Turner, and Worth.

- Third District*—Population, 184,770. Counties of Ben Hill, Crawford, Crisp, Dooly, Houston, Lee, Macon, Pulaski, Schley, Stewart, Sumter, Taylor, Twiggs, Webster, and Wilcox.
- Fourth District*—Population, 185,986. Counties of Carroll, Chattahoochee, Coweta, Harris, Heard, Marion, Meriwether, Muscogee, Talbot, and Troup.
- Fifth District*—Population, 211,527. Counties of Campbell, Clayton, Dekalb, Douglas, Fulton, Newton, Rockdale, and Walton.
- Sixth District*—Population, 193,852. Counties of Baldwin, Bibb, Butts, Fayette, Henry, Jones, Monroe, Pike, Spalding, and Upson.
- Seventh District*—Population, 197,612. Counties of Bartow, Catoosa, Chattooga, Cobb, Dade, Floyd, Gordon, Haralson, Murray, Paulding, Polk, Walker, and Whitfield.
- Eighth District*—Population, 185,126. Counties of Clarke, Elbert, Franklin, Greene, Hart, Jasper, Madison, Morgan, Oconee, Oglethorpe, Putnam, and Wilkes.
- Ninth District*—Population, 202,335. Counties of Banks, Cherokee, Dawson, Fannin, Forsyth, Gilmer, Gwinnett, Habersham, Hall, Jackson, Lumpkin, Milton, Pickens, Rabun, Stephens, Towns, Union, and White.
- Tenth District*—Population, 181,395. Counties of Columbia, Glascock, Hancock, Jefferson, Lincoln, McDuffie, Richmond, Taliaferro, Warren, Washington, and Wilkinson.
- Eleventh District*—Population, 217,184. Counties of Appling, Brooks, Camden, Charlton, Clinch, Coffee, Dodge, Echols, Glynn, Irwin, Jeff Davis, Johnson, Laurens, Lowndes, Montgomery, Pierce, Telfair, Ware, and Wayne.

HAWAII—Special Agents.
Population, 1900—154,001.

IDAHO—One District.
Population, 1900—161,772.

ILLINOIS—Sixteen Districts.
Population, 1900—4,821,550.

- First District*—Population, 1,838,735. Cook county.
- Second District*—Population, 246,015. Counties of Dupage, Kane, Lake, McHenry, and Will.
- Third District*—Population, 218,771. Counties of Boone, Dekalb, Grundy, Kendall, Lasalle, and Winnebago.
- Fourth District*—Population, 172,162. Counties of Carroll, Jo Daviess, Lee, Ogle, Stephenson, and Whiteside.
- Fifth District*—Population, 170,820. Counties of Hancock, Henderson, McDonough, Mercer, Rock Island, and Warren.
- Sixth District*—Population, 213,049. Counties of Adams, Fulton, Henry, Knox, and Schuyler.
- Seventh District*—Population, 194,243. Counties of Bureau, Marshall, Peoria, Putnam, Stark, and Tazewell.
- Eighth District*—Population, 178,739. Counties of Ford, Livingston, Logan, McLean, and Woodford.
- Ninth District*—Population, 209,233. Counties of Clark, Cumberland, Edgar, Iroquois, Kankakee, and Vermilion.
- Tenth District*—Population, 228,896. Counties of Champaign, Coles, Dewitt, Douglas, Macon, Moultrie, Piatt, and Shelby.
- Eleventh District*—Population, 184,593. Counties of Brown, Calhoun, Cass, Greene, Jersey, Mason, Menard, Morgan, Pike, and Scott.
- Twelfth District*—Population, 177,475. Counties of Christian, Macoupin, Montgomery, and Sangamon.
- Thirteenth District*—Population, 200,830. Counties of Bond, Madison, Monroe, St. Clair, and Washington.
- Fourteenth District*—Population, 211,830. Counties of Clinton, Crawford, Effingham, Fayette, Jasper, Jefferson, Lawrence, Marion, Richland, and Wabash.
- Fifteenth District*—Population, 190,438. Counties of Clay, Edwards, Gallatin, Hamilton, Hardin, Johnson, Massac, Pope, Saline, Wayne, and White.
- Sixteenth District*—Population, 185,721. Counties of Alexander, Franklin, Jackson, Perry, Pulaski, Randolph, Union, and Williamson.

INDIANA—Thirteen Districts.

Population, 1900—2,516,462.

- First District*—Population, 189,423. Counties of Gibson, Pike, Posey, Spencer, Vanderburg, and Warrick.
- Second District*—Population, 193,657. Counties of Daviess, Greene, Knox, Lawrence, Martin, Monroe, Owen, and Sullivan.
- Third District*—Population, 180,836. Counties of Clark, Crawford, Dubois, Floyd, Harrison, Orange, Perry, Scott, and Washington.
- Fourth District*—Population, 178,486. Counties of Bartholomew, Brown, Dearborn, Jackson, Jefferson, Jennings, Johnson, Ohio, Ripley, and Switzerland.
- Fifth District*—Population, 197,799. Counties of Clay, Hendricks, Morgan, Parke, Putnam, Vermilion, and Vigo.
- Sixth District*—Population, 186,035. Counties of Decatur, Fayette, Franklin, Hancock, Henry, Rush, Shelby, Union, and Wayne.
- Seventh District*—Population, 197,227. Marion county.
- Eighth District*—Population, 221,246. Counties of Adams, Delaware, Jay, Madison, Randolph, and Wells.
- Ninth District*—Population, 202,915. Counties of Boone, Carroll, Clinton, Fountain, Hamilton, Howard, Montgomery, and Tipton.
- Tenth District*—Population, 202,484. Counties of Benton, Jasper, Lake, Laporte, Newton, Porter, Tippecanoe, Warren, and White.
- Eleventh District*—Population, 191,931. Counties of Blackford, Cass, Grant, Huntington, Miami, and Wabash.
- Twelfth District*—Population, 174,345. Counties of Allen, Dekalb, Lagrange, Noble, Steuben, and Whitley.
- Thirteenth District*—Population, 200,078. Counties of Elkhart, Fulton, Kosciusko, Marshall, Pulaski, St. Joseph, and Starke.

IOWA—Eleven Districts.

Population, 1900—2,231,853; 1905—2,210,050.

- First District*—Population, 1900—164,755; 1905—159,267. Counties of Des Moines, Henry, Jefferson, Lee, Louisa, Van Buren, and Washington.
- Second District*—Population, 1900—191,608; 1905—192,744. Counties of Clinton, Iowa, Jackson, Johnson, Muscatine, and Scott.
- Third District*—Population, 1900—219,691; 1905—223,672. Counties of Blackhawk, Bremer, Buchanan, Butler, Delaware, Dubuque, Franklin, Hardin, and Wright.
- Fourth District*—Population, 1900—195,815; 1905—189,194. Counties of Allamakee, Cerro Gordo, Chickasaw, Clayton, Fayette, Floyd, Howard, Mitchell, Winneshiek, and Worth.
- Fifth District*—Population, 1900—190,227; 1905—185,667. Counties of Benton, Cedar, Grundy, Jones, Linn, Marshall, and Tama.
- Sixth District*—Population, 1900—174,673; 1905—175,864. Counties of Davis, Jasper, Keokuk, Mahaska, Monroe, Poweshiek, and Wapello.
- Seventh District*—Population, 1900—191,086; 1905—204,034. Counties of Dallas, Madison, Marion, Polk, Story, and Warren.
- Eighth District*—Population, 1900—200,470; 1905—190,169. Counties of Adams, Appanoose, Clarke, Decatur, Fremont, Lucas, Page, Ringgold, Taylor, Union, and Wayne.
- Ninth District*—Population, 1900—202,253; 1905—191,082. Counties of Adair, Audubon, Cass, Guthrie, Harrison, Mills, Montgomery, Pottawattamie, and Shelby.
- Tenth District*—Population, 1900—259,357; 1905—253,350. Counties of Boone, Calhoun, Carroll, Crawford, Emmet, Greene, Hamilton, Hancock, Humboldt, Kossuth, Palo Alto, Pocahontas, Webster, and Winnebago.
- Eleventh District*—Population, 1900—241,918; 1905—245,007. Counties of Buena Vista, Cherokee, Clay, Dickinson, Ida, Lyon, Monona, O'Brien, Osceola, Plymouth, Sac, Sioux, and Woodbury.

KANSAS—Eight Districts.

Population, 1900—1,470,495; 1905—1,545,979.

- First District*—Population, 1900—215,747; 1905—212,579. Counties of Atchison, Brown, Doniphan, Jackson, Jefferson, Leavenworth, Nemaha, and Shawnee.
- Second District*—Population, 1900—234,268; 1905—258,789. Counties of Allen, Anderson, Bourbon, Douglas, Franklin, Johnson, Linn, Miami, and Wyandotte.
- Third District*—Population, 1900—226,207; 1905—267,031. Counties of Chautauqua, Cherokee, Cowley, Crawford, Elk, Labette, Montgomery, Neosho, and Wilson.
- Fourth District*—Population, 1900—163,766; 1905—153,815. Counties of Chase, Coffey, Greenwood, Lyon, Marion, Morris, Osage, Pottawatomie, Wabauunsee, and Woodson.
- Fifth District*—Population, 1900—173,116; 1905—170,324. Counties of Clay, Cloud, Dickinson, Geary, Marshall, Ottawa, Republic, Riley, Saline, and Washington.
- Sixth District*—Population, 1900—174,512; 1905—177,692. Counties of Cheyenne, Decatur, Ellis, Ellsworth, Gove, Graham, Jewell, Lincoln, Logan, Mitchell, Norton, Osborne, Phillips, Rawlins, Rooks, Russell, Sheridan, Sherman, Smith, Thomas, Trego, and Wallace.
- Seventh District*—Population, 1900—150,836; 1905—169,104. Counties of Barber, Barton, Clark, Comanche, Edwards, Finney, Ford, Grant, Gray, Greeley, Hamilton, Harper, Haskell, Hodgeman, Kearny, Kingman, Kiowa, Lane, Meade, Morton, Ness, Pawnee, Pratt, Reno, Rice, Rush, Scott, Seward, Stafford, Stanton, Stevens, and Wichita.
- Eighth District*—Population, 1900—132,043; 1905—136,645. Counties of Butler, Harvey, McPherson, Sedgwick, and Sumner.

KENTUCKY—Eleven Districts.

Population, 1900—2,147,174.

- First District*—Population, 201,956. Counties of Ballard, Caldwell, Calloway, Carlisle, Crittenden, Fulton, Graves, Hickman, Livingston, Lyon, McCracken, Marshall, and Trigg.
- Second District*—Population, 203,316. Counties of Christian, Daviess, Hancock, Henderson, Hopkins, McLean, Union, and Webster.
- Third District*—Population, 179,518. Counties of Allen, Barren, Butler, Edmonson, Logan, Metcalfe, Muhlenberg, Simpson, Todd, and Warren.
- Fourth District*—Population, 210,314. Counties of Breckinridge, Bullitt, Grayson, Green, Hardin, Hart, Larue, Marion, Meade, Nelson, Ohio, Taylor, and Washington.
- Fifth District*—Population, 232,549. Jefferson county.
- Sixth District*—Population, 179,430. Counties of Boone, Campbell, Carroll, Gallatin, Grant, Kenton, Pendleton, and Trimble.
- Seventh District*—Population, 151,453. Counties of Bourbon, Fayette, Franklin, Henry, Oldham, Owen, Scott, and Woodford.
- Eighth District*—Population, 143,089. Counties of Anderson, Boyle, Garrard, Jessamine, Lincoln, Madison, Mercer, Rockcastle, Shelby, and Spencer.
- Ninth District*—Population, 200,064. Counties of Bath, Boyd, Bracken, Carter, Fleming, Greenup, Harrison, Lawrence, Lewis, Mason, Nicholas, Robertson, and Rowan.
- Tenth District*—Population, 187,169. Counties of Breathitt, Clark, Elliott, Estill, Floyd, Johnson, Knott, Lee, Magoffin, Martin, Menifee, Montgomery, Morgan, Pike, Powell, and Wolfe.
- Eleventh District*—Population, 258,316. Counties of Adair, Bell, Casey, Clay, Clinton, Cumberland, Harlan, Jackson, Knox, Laurel, Leslie, Letcher, Monroe, Owsley, Perry, Pulaski, Russell, Wayne, and Whitley.

LOUISIANA—Six Districts.

Population, 1900—1,381,625.

- First District*—Population, 287,104. Orleans parish, coextensive with New Orleans city.
- Second District*—Population, 213,116. Parishes of Assumption, Iberia, Jefferson, Lafourche, Plaquemines, St. Bernard, St. Charles, St. James, St. John the Baptist, St. Mary, and Terrebonne.

Third District—Population, 265,747. Parishes of Acadia, Avoyelles, Calcasieu, Cameron, Grant, Lafayette, Rapides, St. Landry, St. Martin, Vermilion, and Vernon.

Fourth District—Population, 211,967. Parishes of Ascension, East Baton Rouge, East Feliciana, Iberville, Livingston, Pointe Coupee, St. Helena, St. Tammany, Tangipahoa, Washington, West Baton Rouge, and West Feliciana.

Fifth District—Population, 207,430. Parishes of Caldwell, Catahoula, Claiborne, Concordia, East Carroll, Franklin, Jackson, La Salle, Lincoln, Madison, Morehouse, Ouachita, Richland, Tensas, Union, and West Carroll.

Sixth District—Population, 196,261. Parishes of Bienville, Bossier, Caddo, De Soto, Natchitoches, Red River, Sabine, Webster, and Winn.

MAINE—Two Districts.

Population, 1900—694,466.

First District—Population, 340,903. Counties of Androscoggin, Cumberland, Franklin, Knox, Lincoln, Oxford, Sagadahoc, and York.

Second District—Population, 353,563. Counties of Aroostook, Hancock, Kennebec, Penobscot, Piscataquis, Somerset, Waldo, and Washington.

MARYLAND—Five Districts.

Population, 1900—1,188,044.

First District—Population, 196,004. Counties of Caroline, Cecil, Dorchester, Kent, Queen Annes, Somerset, Talbot, Wicomico, and Worcester.

Second District—Population, 152,884. Counties of Baltimore, Carroll, and Harford.

Third District—Population, 508,957. Baltimore city.

Fourth District—Population, 131,300. Counties of Anne Arundel, Calvert, Charles, Howard, Prince Georges, and St. Marys.

Fifth District—Population, 198,899. Counties of Allegany, Frederick, Garrett, Montgomery, and Washington.

MASSACHUSETTS—One District.

Population, 1900—2,805,346; 1905—3,003,680.

MICHIGAN—Twelve Districts.

Population, 1900—2,420,982; 1904—2,530,016.

First District—Population, 1900—348,793; 1904—386,827. Wayne county.

Second District—Population, 1900—177,143; 1904—175,916. Counties of Jackson, Lenawee, Monroe, and Washtenaw.

Third District—Population, 1900—182,969; 1904—189,665. Counties of Branch, Calhoun, Eaton, Hillsdale, and Kalamazoo.

Fourth District—Population, 1900—188,530; 1904—188,587. Counties of Allegan, Barry, Berrien, Cass, St. Joseph, and Van Buren.

Fifth District—Population, 1900—203,710; 1904—215,314. Counties of Ionia, Kent, and Ottawa.

Sixth District—Population, 1900—146,078; 1904—150,755. Counties of Genesee, Ingham, Livingston, and Oakland.

Seventh District—Population, 1900—185,330; 1904—185,594. Counties of Huron, Lapeer, Macomb, St. Clair, and Sanilac.

Eighth District—Population, 1900—176,114; 1904—180,551. Counties of Clinton, Saginaw, Shiawassee, and Tuscola.

Ninth District—Population, 1900—160,137; 1904—166,124. Counties of Benzie, Lake, Leelanau, Manistee, Mason, Muskegon, Newaygo, Oceana, and Wexford.

Tenth District—Population, 1900—189,246; 1904—204,478. Counties of Alcona, Alpena, Arenac, Bay, Cheboygan, Crawford, Emmet, Gladwin, Iosco, Midland, Montmorency, Ogemaw, Oscoda, Otsego, and Presque Isle.

Eleventh District—Population, 1900—201,570; 1904—210,680. Counties of Antrim, Charlevoix, Clare, Grand Traverse, Gratiot, Isabella, Kalkaska, Mecosta, Missaukee, Montcalm, Osceola, and Roscommon.

Twelfth District—Population, 1900—261,362; 1904—275,525. Counties of Alger, Baraga, Chippewa, Delta, Dickinson, Gogebic, Houghton, Iron, Keweenaw, Luce, Mackinac, Marquette, Menominee, Ontonagon, and Schoolcraft.

MINNESOTA—Nine Districts.

Population, 1900—1,751,394; 1905—1,979,912.

First District—Population, 1900—210,164; 1905—207,027. Counties of Dodge, Fillmore, Freeborn, Houston, Mower, Olmsted, Steele, Wabasha, Waseca, and Winona.

Second District—Population, 1900—175,174; 1905—174,856. Counties of Blue Earth, Brown, Cottonwood, Faribault, Jackson, Martin, Murray, Nobles, Pipestone, Rock, and Watonwan.

Third District—Population, 1900—183,106; 1905—185,041. Counties of Carver, Dakota, Goodhue, Lesueur, McLeod, Nicollet, Rice, Scott, and Sibley.

Fourth District—Population, 1900—211,610; 1905—249,555. Counties of Chisago, Ramsey, and Washington.

Fifth District—Population, 1900—228,340; 1905—292,806. Hennepin county.

Sixth District—Population, 1900—208,162; 1905—227,839. Counties of Benton, Cass, Crow Wing, Douglas, Hubbard, Meeker, Morrison, Sherburne, Stearns, Todd, Wadena, and Wright.

Seventh District—Population, 1900—184,357; 1905—196,540. Counties of Bigstone, Chippewa, Grant, Kandiyohi, Lac qui Parle, Lincoln, Lyon, Pope, Redwood, Renville, Stevens, Swift, Traverse, and Yellow Medicine.

Eighth District—Population, 1900—156,943; 1905—219,513. Counties of Aitkin, Anoka, Carlton, Cook, Isanti, Itasca, Kanabec, Koochiching, Lake, Millelacs, Pine, and St. Louis.

Ninth District—Population, 1900—193,538; 1905—226,735. Counties of Becker, Beltrami, Clay, Clearwater, Kittson, Mahanomen, Marshall, Norman, Otter Tail, Polk, Red Lake, Roseau, and Wilkin.

MISSISSIPPI—Eight Districts.

Population, 1900—1,551,270.

First District—Population, 187,739. Counties of Alcorn, Itawamba, Lee, Lowndes, Monroe, Noxubee, Oktibeha, Prentiss, and Tishomingo.

Second District—Population, 183,795. Counties of Benton, De Soto, Lafayette, Marshall, Panola, Tallahatchie, Tate, Tippah, and Union.

Third District—Population, 232,174. Counties of Bolivar, Coahoma, Holmes, Issaquena, Leflore, Quitman, Sharkey, Sunflower, Tunica, and Washington.

Fourth District—Population, 199,650. Counties of Attala, Calhoun, Carroll, Chickasaw, Choctaw, Clay, Grenada, Montgomery, Pontotoc, Webster, and Yalobusha.

Fifth District—Population, 183,066. Counties of Clarke, Jasper, Kemper, Lauderdale, Leake, Neshoba, Newton, Scott, Smith, and Winston.

Sixth District—Population, 162,440. Counties of Covington, Forest, Greene, Hancock, Harrison, Jackson, Jefferson Davis, Jones, Lamar, Lawrence, Marion, Pearl River, Perry, Simpson, and Wayne.

Seventh District—Population, 211,521. Counties of Adams, Amite, Claiborne, Copiah, Franklin, Jefferson, Lincoln, Pike, and Wilkinson.

Eighth District—Population, 190,885. Counties of Hinds, Madison, Rankin, Warren, and Yazoo.

MISSOURI—Fourteen Districts.

Population, 1900—3,106,665.

First District—Population, 183,590. Counties of Adair, Clark, Knox, Lewis, Macon, Marion, Putnam, Schuyler, Scotland, and Shelby.

Second District—Population, 183,358. Counties of Carroll, Chariton, Grundy, Linn, Livingston, Monroe, Randolph, and Sullivan.

- Third District*—Population, 182,960. Counties of Caldwell, Clay, Clinton, Daviess, Dekalb, Gentry, Harrison, Mercer, Ray, and Worth.
- Fourth District*—Population, 221,885. Counties of Andrew, Atchison, Buchanan, Holt, Nodaway, and Platte.
- Fifth District*—Population, 195,193. Jackson county.
- Sixth District*—Population, 162,629. Counties of Bates, Cass, Cedar, Dade, Henry, Johnson, and St. Clair.
- Seventh District*—Population, 218,666. Counties of Benton, Greene, Hickory, Howard, Lafayette, Pettis, Polk, and Saline.
- Eighth District*—Population; 142,254. Counties of Boone, Camden, Cole, Cooper, Miller, Moniteau, Morgan, and Osage.
- Ninth District*—Population, 197,370. Counties of Audrain, Callaway, Franklin, Gasconade, Lincoln, Montgomery, Pike, Ralls, St. Charles, and Warren.
- Tenth District*—Population, 575,238. St. Louis city.
- Eleventh District*—Population, 203,076. Counties of Bollinger, Carter, Iron, Jefferson, Madison, Perry, Reynolds, St. Francois, St. Louis, Ste. Genevieve, Washington, and Wayne.
- Twelfth District*—Population, 250,614. Counties of Butler, Cape Girardeau, Christian, Douglas, Dunklin, Howell, Mississippi, New Madrid, Oregon, Ozark, Pemiscot, Ripley, Scott, Stoddard, Stone, and Taney.
- Thirteenth District*—Population, 231,659. Counties of Barry, Barton, Jasper, Lawrence, McDonald, Newton, and Vernon.
- Fourteenth District*—Population, 158,173. Counties of Crawford, Dallas, Dent, Laclede, Maries, Phelps, Pulaski, Shannon, Texas, Webster, and Wright.

MONTANA—Two Districts.
Population, 1900—243,329.

- First District*—Population, 119,157. Counties of Beaverhead, Deer Lodge, Flathead, Granite, Jefferson, Lincoln, Madison, Missoula, Powell, Ravalli, Sanders, and Silver Bow.
- Second District*—Population, 124,172. Counties of Broadwater, Carbon, Cascade, Chouteau, Custer, Dawson, Fergus, Gallatin, Lewis and Clark, Meagher, Park, Rosebud, Sweet Grass, Teton, Valley, and Yellowstone.

NEBRASKA—Six Districts.
Population, 1900—1,066,300.

- First District*—Population, 165,986. Counties of Cass, Johnson, Lancaster, Nemaha, Otoe, Pawnee, and Richardson.
- Second District*—Population, 162,756. Counties of Douglas, Sarpy, and Washington.
- Third District*—Population, 211,780. Counties of Antelope, Boone, Burt, Cedar, Colfax, Cuming, Dakota, Dixon, Dodge, Knox, Madison, Merrick, Nance, Pierce, Platte, Stanton, Thurston, and Wayne.
- Fourth District*—Population, 188,466. Counties of Butler, Fillmore, Gage, Hamilton, Jefferson, Polk, Saline, Saunders, Seward, Thayer, and York.
- Fifth District*—Population, 165,148. Counties of Adams, Chase, Clay, Dundy, Franklin, Frontier, Furnas, Gosper, Hall, Harlan, Hayes, Hitchcock, Kearney, Nuckolls, Perkins, Phelps, Redwillow, and Webster.
- Sixth District*—Population, 172,164. Counties of Banner, Blaine, Boxbutte, Boyd, Brown, Buffalo, Cherry, Cheyenne, Custer, Dawes, Dawson, Deuel, Garfield, Grant, Greeley, Holt, Hooker, Howard, Keith, Keyapaha, Kimball, Lincoln, Logan, Loup, McPherson, Morrill, Rock, Scotts Bluff, Sheridan, Sherman, Sioux, Thomas, Valley, and Wheeler.

NEVADA—One District.
Population, 1900—42,335.

NEW HAMPSHIRE—One District.
Population, 1900—411,588.

NEW JERSEY—Eight Districts.

Population, 1900—1,883,669; 1905—2,144,143.

- First District*—Population, 1900—165,078; 1905—182,319. Counties of Camden, Gloucester, and Salem.
- Second District*—Population, 1900—169,037; 1905—191,404. Counties of Atlantic, Burlington, Cape May, and Cumberland.
- Third District*—Population, 1900—181,566; 1905—205,835. Counties of Middlesex, Monmouth, and Ocean.
- Fourth District*—Population, 1900—162,820; 1905—180,044. Counties of Hunterdon, Mercer, and Somerset.
- Fifth District*—Population, 1900—202,290; 1905—225,548. Counties of Morris, Union, and Warren.
- Sixth District*—Population, 1900—257,777; 1905—299,186. Counties of Bergen, Passaic, and Sussex.
- Seventh District*—Population, 1900—359,053; 1905—409,928. Essex county.
- Eighth District*—Population, 1900—386,048; 1905—449,879. Hudson county.

NEW MEXICO—One District.

Population, 1900—195,310.

NEW YORK—Twenty Districts.

Population, 1900—7,268,894; 1905—8,067,308.

- First District*—Population, 1900—2,050,600; 1905—2,374,520. New York county.
- Second District*—Population, 1900—1,519,632; 1905—1,783,140. Counties of Kings, Nassau, Queens, Richmond, and Suffolk.
- Third District*—Population, 1900—184,257; 1905—229,328. Westchester county.
- Fourth District*—Population, 1900—174,463; 1905—188,488. Counties of Orange, Rockland, and Sullivan.
- Fifth District*—Population, 1900—170,146; 1905—171,987. Counties of Columbia, Dutchess, Greene, and Putnam.
- Sixth District*—Population, 1900—167,321; 1905—169,005. Counties of Rensselaer and Washington.
- Seventh District*—Population, 1900—212,423; 1905—241,732. Counties of Albany and Schenectady.
- Eighth District*—Population, 1900—210,628; 1905—206,455. Counties of Delaware, Otsego, Schoharie, and Ulster.
- Ninth District*—Population, 1900—186,309; 1905—190,896. Counties of Fulton, Hamilton, Montgomery, Saratoga, and Warren.
- Tenth District*—Population, 1900—210,073; 1905—219,186. Counties of Clinton, Essex, Franklin, and St. Lawrence.
- Eleventh District*—Population, 1900—183,849; 1905—194,105. Counties of Herkimer and Oneida.
- Twelfth District*—Population, 1900—175,056; 1905—176,459. Counties of Jefferson, Lewis, and Oswego.
- Thirteenth District*—Population, 1900—209,280; 1905—217,671. Counties of Madison and Onondaga.
- Fourteenth District*—Population, 1900—195,074; 1905—200,224. Counties of Broome, Chenango, Cortland, Tioga, and Tompkins.
- Fifteenth District*—Population, 1900—184,817; 1905—186,962. Counties of Cayuga, Ontario, Wayne, and Yates.
- Sixteenth District*—Population, 1900—217,854; 1905—239,521. Monroe county.
- Seventeenth District*—Population, 1900—180,810; 1905—177,933. Counties of Chemung, Schuyler, Seneca, and Steuben.
- Eighteenth District*—Population, 1900—207,158; 1905—220,208. Counties of Genesee, Livingston, Niagara, Orleans, and Wyoming.
- Nineteenth District*—Population, 1900—433,686; 1905—473,930. Erie county.
- Twentieth District*—Population, 1900—195,458; 1905—205,558. Counties of Allegany, Cattaraugus, and Chautauqua.

NORTH CAROLINA—Ten Districts.

Population, 1900—1,893,810.

- First District*—Population, 173,018. Counties of Beaufort, Camden, Chowan, Currituck, Dare, Gates, Hertford, Hyde, Martin, Pasquotank, Perquimans, Pitt, Tyrrell, and Washington.
- Second District*—Population, 172,496. Counties of Bertie, Edgecombe, Greene, Halifax, Lenoir, Northampton, Warren, and Wilson.
- Third District*—Population, 157,704. Counties of Carteret, Craven, Duplin, Jones, Onslow, Pamlico, Pender, Sampson, and Wayne.
- Fourth District*—Population, 173,284. Counties of Chatham, Franklin, Johnston, Nash, Vance, and Wake.
- Fifth District*—Population, 248,928. Counties of Alamance, Caswell, Durham, Forsyth, Granville, Guilford, Orange, Person, Rockingham, and Stokes.
- Sixth District*—Population, 163,001. Counties of Bladen, Brunswick, Columbus, Cumberland, Harnett, New Hanover, and Robeson.
- Seventh District*—Population, 197,868. Counties of Anson, Davidson, Davie, Lee, Montgomery, Moore, Randolph, Richmond, Scotland, Union, and Yadkin.
- Eighth District*—Population, 217,604. Counties of Alexander, Alleghany, Ashe, Cabarrus, Caldwell, Iredell, Rowan, Stanly, Surry, Watauga, and Wilkes.
- Ninth District*—Population, 210,908. Counties of Burke, Catawba, Cleveland, Gaston, Lincoln, Madison, Mecklenburg, Mitchell, and Yancey.
- Tenth District*—Population, 178,999. Counties of Buncombe, Cherokee, Clay, Graham, Haywood, Henderson, Jackson, McDowell, Macon, Polk, Rutherford, Swain, and Transylvania.

NORTH DAKOTA—Two Districts.

Population, 1900—319,146; 1905—439,678.

- First District*—Population, 1900—230,741; 1905—264,842. Counties of Barnes, Benson, Cass, Cavalier, Dickey, Eddy, Foster, Grand Forks, Griggs, Lamoure, Nelson, Pembina, Ramsey, Ransom, Richland, Sargent, Steele, Stutsman, Towner, Traill, and Walsh.
- Second District*—Population, 1900—88,405; 1905—174,836. Counties of Adams, Billings, Bottineau, Bowman, Burleigh, Dunn, Emmons, Hettinger, Kidder, Logan, McHenry, McIntosh, McKenzie, McLean, Mercer, Monraille, Morton, Oliver, Pierce, Rolette, Sheridan, Stark, Ward, Wells, and Williams.

OHIO—Nineteen Districts.

Population, 1900—4,157,545.

- First District*—Population, 409,479. Hamilton county.
- Second District*—Population, 210,729. Counties of Butler, Montgomery, and Preble.
- Third District*—Population, 174,346. Counties of Allen, Auglaize, Darke, Mercer, and Shelby.
- Fourth District*—Population, 169,069. Counties of Defiance, Henry, Paulding, Putnam, Van Wert, and Williams.
- Fifth District*—Population, 172,228. Counties of Brown, Clermont, Clinton, Greene, Highland, and Warren.
- Sixth District*—Population, 171,375. Counties of Clark, Fayette, Madison, Miami, and Pickaway.
- Seventh District*—Population, 178,985. Counties of Champaign, Delaware, Hancock, Hardin, Logan, and Union.
- Eighth District*—Population, 250,128. Counties of Fulton, Lucas, Ottawa, and Wood.
- Ninth District*—Population, 187,181. Counties of Adams, Gallia, Jackson, Lawrence, Pike, and Scioto.
- Tenth District*—Population, 214,118. Counties of Athens, Fairfield, Hocking, Meigs, Perry, Ross, and Vinton.
- Eleventh District*—Population, 164,460. Franklin county.
- Twelfth District*—Population, 196,842. Counties of Crawford, Erie, Marion, Sandusky, Seneca, and Wyandot.
- Thirteenth District*—Population, 220,265. Counties of Ashland, Huron, Knox, Lorain, Medina, Morrow, and Richland.

Fourteenth District—Population, 173,226. Counties of Guernsey, Morgan, Muskingum, Noble, and Washington.

Fifteenth District—Population, 169,560. Counties of Belmont, Carroll, Harrison, Jefferson, and Monroe.

Sixteenth District—Population, 187,539. Counties of Coshocton, Holmes, Licking, Tuscarawas, and Wayne.

Seventeenth District—Population, 233,471. Counties of Columbiana, Mahoning, and Stark.

Eighteenth District—Population, 235,424. Counties of Ashtabula, Geauga, Lake, Portage, Summit, and Trumbull.

Nineteenth District—Population, 439,120. Cuyahoga county.

OKLAHOMA—Five Districts.

Population, 1907—1,414,177.

First District—Population, 225,373. Counties of Garfield, Grant, Kay, Kingfisher, Lincoln, Logan, Noble, Osage, Pawnee, and Payne.

Second District—Population, 286,768. Counties of Alfalfa, Beaver, Blaine, Caddo, Canadian, Cimarron, Custer, Dewey, Ellis, Harper, Major, Oklahoma, Roger Mills, Texas, Wood, and Woodward.

Third District—Population, 293,034. Counties of Adair, Cherokee, Craig, Creek, Delaware, McIntosh, Mayes, Muskogee, Nowata, Okfuskee, Okmulgee, Ottawa, Rogers, Seminole, Sequoyah, Tulsa, Wagoner, and Washington.

Fourth District—Population, 307,258. Counties of Atoka, Bryan, Carter, Choctaw, Coal, Haskell, Hughes, Johnston, Latimer, Le Flore, Love, McCurtain, Marshall, Murray, Pittsburg, Pontotoc, and Pushmataha.

Fifth District—Population, 301,744. Counties of Beckham, Cleveland, Comanche, Garvin, Grady, Greer, Harmon, Jackson, Jefferson, Kiowa, McClain, Pottawatomie, Stephens, Tillman, and Washita.

OREGON—Two Districts.

Population, 1900—413,536; 1905—464,538.

First District—Population, 1900—192,929; 1905—205,930. Counties of Benton, Clackamas, Coos, Curry, Douglas, Jackson, Josephine, Klamath, Lake, Lane, Lincoln, Linn, Marion, Polk, Tillamook, Washington, and Yamhill.

Second District—Population, 1900—220,607; 1905—258,608. Counties of Baker, Clatsop, Columbia, Crook, Gilliam, Grant, Harney, Hood River, Malheur, Morrow, Multnomah, Sherman, Umatilla, Union, Wallowa, Wasco, and Wheeler.

PENNSYLVANIA—Twenty-three Districts.

Population, 1900—6,302,115.

First District—Population, 1,293,697. Philadelphia county.

Second District—Population, 190,457. Counties of Chester and Delaware.

Third District—Population, 210,185. Counties of Bucks and Montgomery.

Fourth District—Population, 159,241. Lancaster county.

Fifth District—Population, 193,831. Lackawanna county.

Sixth District—Population, 257,121. Luzerne county.

Seventh District—Population, 174,124. Counties of Carbon, Monroe, Northampton, and Pike.

Eighth District—Population, 172,927. Schuylkill county.

Ninth District—Population, 253,508. Counties of Berks and Lehigh.

Tenth District—Population, 146,769. Counties of Bradford, Susquehanna, Wayne, and Wyoming.

Eleventh District—Population, 184,567. Counties of Clinton, Lycoming, Potter, and Tioga.

Twelfth District—Population, 158,467. Counties of Columbia, Montour, Northumberland, and Sullivan.

Thirteenth District—Population, 199,849. Counties of Franklin, Fulton, Huntingdon, Juniata, Mifflin, Perry, Snyder, and Union.

Fourteenth District—Population, 218,614. Counties of Cumberland, Dauphin, and Lebanon.

Fifteenth District—Population, 150,909. Counties of Adams and York.

Sixteenth District—Population, 229,404. Counties of Bedford, Blair, and Cambria.

Seventeenth District—Population, 181,899. Counties of Cameron, Center, Clearfield, and McKean.

Eighteenth District—Population, 225,932. Counties of Clarion, Elk, Forest, Jefferson, Venango, and Warren.

Nineteenth District—Population, 219,503. Counties of Crawford, Erie, and Mercer.

Twentieth District—Population, 255,282. Counties of Armstrong, Indiana, and Westmoreland.

Twenty-first District—Population, 262,617. Counties of Beaver, Butler, Lawrence, and Washington.

Twenty-second District—Population, 188,154. Counties of Fayette, Greene, and Somerset.

Twenty-third District—Population, 775,058. Allegheny county.

PORTO RICO—One District.

Population, 1899—953,243.

RHODE ISLAND—One District.

Population, 1900—428,556; 1905—480,082.

SOUTH CAROLINA—Seven Districts.

Population, 1900—1,340,316.

First District—Population, 196,390. Counties of Berkeley, Charleston, Clarendon, Colleton, and Dorchester.

Second District—Population, 195,509. Counties of Aiken, Bamberg, Barnwell, Beaufort, Edgefield, Hampton, and Saluda.

Third District—Population, 190,662. Counties of Abbeville, Anderson, Greenwood, Newberry, Oconee, and Pickens.

Fourth District—Population, 181,933. Counties of Greenville, Laurens, Spartanburg, and Union.

Fifth District—Population, 189,309. Counties of Cherokee, Chester, Chesterfield, Fairfield, Kershaw, Lancaster, and York.

Sixth District—Population, 199,162. Counties of Darlington, Florence, Georgetown, Horry, Marion, Marlboro, and Williamsburg.

Seventh District—Population, 187,351. Counties of Calhoun, Lee, Lexington, Orangeburg, Richland, and Sumter.

SOUTH DAKOTA—Two Districts.

Population, 1900—401,570; 1905—455,185.

First District—Population, 1900—341,745; 1905—380,143. Counties of Aurora, Beadle, Bonhomme, Brookings, Brown, Brule, Buffalo, Campbell, Charles Mix, Clark, Clay, Codington, Davison, Day, Deuel, Douglas, Edmunds, Faulk, Grant, Hamlin, Hand, Hanson, Hughes, Hutchinson, Hyde, Jerauld, Kingsbury, Lake, Lincoln, McCook, McPherson, Marshall, Miner, Minnehaha, Moody, Potter, Roberts, Sanborn, Spink, Sully, Turner, Union, Walworth, and Yankton.

Second District—Population, 1900—59,825; 1905—75,042. Counties of Armstrong, Bennett, Butte, Corson, Custer, Dewey, Fall River, Gregory, Harding, Lawrence, Lyman, Meade, Mellette, Pennington, Perkins, Schnasse, Shannon, Stanley, Sterling, Todd, Tripp, Washabaugh, and Washington.

TENNESSEE—Ten Districts.

Population, 1900—2,020,616.

First District—Population, 224,059. Counties of Carter, Claiborne, Cocke, Grainger, Greene, Hancock, Hawkins, Johnson, Sevier, Sullivan, Unicoi, and Washington.

Second District—Population, 217,324. Counties of Anderson, Blount, Campbell, Hamblen, Jefferson, Knox, Loudon, Roane, Scott, and Union.

Third District—Population, 228,577. Counties of Bledsoe, Bradley, Franklin, Grundy, Hamilton, James, McMinn, Marion, Meigs, Monroe, Polk, Sequatchie, Van Buren, Warren, and White.

Fourth District—Population, 188,452. Counties of Clay, Cumberland, Fentress, Jackson, Macon, Morgan, Overton, Pickett, Putnam, Rhea, Smith, Sumner, Trousdale, and Wilson.

- Fifth District*—Population, 152,316. Counties of Bedford, Cannon, Coffee, Dekalb, Lincoln, Marshall, Moore, and Rutherford.
- Sixth District*—Population, 209,197. Counties of Cheatham, Davidson, Montgomery, Robertson, and Stewart.
- Seventh District*—Population, 189,836. Counties of Dickson, Giles, Hickman, Houston, Humphreys, Lawrence, Lewis, Maury, Wayne, and Williamson.
- Eighth District*—Population, 180,937. Counties of Benton, Carroll, Chester, Decatur, Hardin, Henderson, Henry, McNairy, Madison, and Perry.
- Ninth District*—Population, 194,411. Counties of Crockett, Dyer, Gibson, Haywood, Lake, Lauderdale, Obion, and Weakley.
- Tenth District*—Population, 235,507. Counties of Fayette, Hardeman, Shelby, and Tipton.

TEXAS—Sixteen Districts.
Population, 1900—3,048,710.

- First District*—Population, 220,322. Counties of Bowie, Camp, Cass, Delta, Franklin, Hopkins, Lamar, Marion, Morris, Red River, and Titus.
- Second District*—Population, 203,372. Counties of Angelina, Cherokee, Hardin, Harrison, Jasper, Jefferson, Nacogdoches, Newton, Orange, Panola, Sabine, San Augustine, Shelby, and Tyler.
- Third District*—Population, 191,953. Counties of Gregg, Henderson, Kaufman, Rusk, Smith, Upshur, Van Zandt, and Wood.
- Fourth District*—Population, 218,963. Counties of Collin, Fannin, Grayson, Hunt, and Rains.
- Fifth District*—Population, 200,061. Counties of Bosque, Dallas, Ellis, Hill, and Rockwall.
- Sixth District*—Population, 184,862. Counties of Brazos, Freestone, Limestone, Milam, Navarro, and Robertson.
- Seventh District*—Population, 144,431. Counties of Anderson, Chambers, Galveston, Houston, Liberty, Polk, San Jacinto, and Trinity.
- Eighth District*—Population, 202,736. Counties of Austin, Fort Bend, Grimes, Harris, Leon, Madison, Montgomery, Walker, and Waller.
- Ninth District*—Population, 217,474. Counties of Aransas, Brazoria, Calhoun, Colorado, De Witt, Fayette, Goliad, Gonzales, Jackson, Karnes, Lavaca, Matagorda, Refugio, Victoria, and Wharton.
- Tenth District*—Population, 214,103. Counties of Bastrop, Burleson, Caldwell, Hays, Lee, Travis, Washington, and Williamson.
- Eleventh District*—Population, 173,477. Counties of Bell, Coryell, Falls, Hamilton, and McLennan.
- Twelfth District*—Population, 177,637. Counties of Comanche, Erath, Hood, Johnson, Parker, Somervell, and Tarrant.
- Thirteenth District*—Population, 188,541. Counties of Archer, Armstrong, Bailey, Baylor, Briscoe, Carson, Castro, Childress, Clay, Collingsworth, Cooke, Cottle, Dallam, Deaf Smith, Denton, Dickens, Donley, Floyd, Foard, Gray, Hale, Hall, Hansford, Hardeman, Hartley, Hemphill, Hutchinson, Jack, Knox, Lamb, Lipscomb, Montague, Moore, Motley, Ochiltree, Oldham, Parmer, Potter, Randall, Roberts, Sherman, Swisher, Throckmorton, Wheeler, Wichita, Wilbarger, Wise, and Young.
- Fourteenth District*—Population, 175,948. Counties of Bexar, Blanco, Brown, Burnet, Coleman, Comal, Gillespie, Kendall, Kerr, Lampasas, Llano, McCulloch, Mason, Mills, and San Saba.
- Fifteenth District*—Population, 174,930. Counties of Atascosa, Bandera, Bee, Cameron, Dimmit, Duval, Frio, Guadalupe, Hidalgo, Kinney, La Salle, Live Oak, McMullen, Maverick, Medina, Nueces, San Patricio, Starr, Terrell, Uvalde, Val Verde, Webb, Wilson, Zapata, and Zavalla.
- Sixteenth District*—Population, 159,900. Counties of Andrews, Borden, Brewster, Callahan, Cochran, Coke, Concho, Crane, Crockett, Crosby, Dawson, Eastland, Ector, Edwards, El Paso, Fisher, Gaines, Garza, Glasscock, Haskell, Hockley, Howard, Irion, Jeff Davis, Jones, Kent, Kimble, King, Loving, Lubbock, Lynn, Martin, Menard, Midland, Mitchell, Nolan, Palo Pinto, Pecos, Presidio, Reagan, Reeves, Runnels, Schleicher, Scurry, Shackelford, Stephens, Sterling, Stonewall, Sutton, Taylor, Terry, Tom Green, Upton, Ward, Winkler, and Yoakum.

UTAH—One District.
Population, 1900—276,749.

VERMONT—One District.
Population, 1900—343,641.

VIRGINIA—Ten Districts.
Population, 1900—1,854,184.

First District—Population, 212,204. Counties of Accomac, Caroline, Elizabeth City, Essex, Gloucester, King and Queen, Lancaster, Mathews, Middlesex, Northampton, Northumberland, Richmond, Spotsylvania, Warwick, Westmoreland, and York, and the cities of Fredericksburg and Newport News.

Second District—Population, 185,051. Counties of Isle of Wight, Nansemond, Norfolk, Princess Anne, and Southampton, and the cities of Norfolk and Portsmouth.

Third District—Population, 184,013. Counties of Chesterfield, Goochland, Hanover, Henrico, King William, and New Kent, and the cities of Manchester and Richmond.

Fourth District—Population, 185,762. Counties of Amelia, Brunswick, Charles City, Dinwiddie, Greensville, James City, Lunenburg, Mecklenburg, Nottoway, Powhatan, Prince Edward, Prince George, Surry, and Sussex, and the cities of Petersburg and Williamsburg.

Fifth District—Population, 160,191. Counties of Carroll, Franklin, Grayson, Henry, Patrick, and Pittsylvania, and the city of Danville.

Sixth District—Population, 196,959. Counties of Bedford, Campbell, Charlotte, Floyd, Halifax, Montgomery, and Roanoke, and the cities of Lynchburg, Radford, and Roanoke.

Seventh District—Population, 162,933. Counties of Albemarle, Clarke, Frederick, Greene, Madison, Page, Rappahannock, Rockingham, Shenandoah, and Warren, and the cities of Charlottesville and Winchester.

Eighth District—Population, 154,198. Counties of Alexandria, Culpeper, Fairfax, Fauquier, King George, Loudoun, Louisa, Orange, Prince William, and Stafford, and the city of Alexandria.

Ninth District—Population, 223,088. Counties of Bland, Buchanan, Dickenson, Giles, Lee, Pulaski, Russell, Scott, Smyth, Tazewell, Washington, Wise, and Wythe, and the city of Bristol.

Tenth District—Population, 189,785. Counties of Alleghany, Amherst, Appomattox, Augusta, Bath, Botetourt, Buckingham, Craig, Cumberland, Fluvanna, Highland, Nelson, and Rockbridge, and the cities of Buena Vista, Clifton Forge, and Staunton.

WASHINGTON—Three Districts.
Population, 1900—518,103.

First District—Population, 183,956. Counties of Island, King, Kitsap, San Juan, Skagit, Snohomish, and Whatcom.

Second District—Population, 148,041. Counties of Chehalis, Clallam, Clarke, Cowlitz, Jefferson, Klickitat, Lewis, Mason, Pacific, Pierce, Skamania, Thurston, and Wahkiakum.

Third District—Population, 186,106. Counties of Adams, Asotin, Benton, Chelan, Columbia, Douglas, Ferry, Franklin, Garfield, Grant, Kittitas, Lincoln, Okanogan, Spokane, Stevens, Walla Walla, Whitman, and Yakima.

WEST VIRGINIA—Five Districts.
Population, 1900—958,800.

First District—Population, 188,360. Counties of Brooke, Hancock, Harrison, Lewis, Marion, Marshall, Ohio, and Wetzel.

Second District—Population, 194,333. Counties of Barbour, Berkeley, Grant, Hampshire, Hardy, Jefferson, Mineral, Monongalia, Morgan, Pendleton, Preston, Randolph, Taylor, and Tucker.

Third District—Population, 188,542. Counties of Clay, Fayette, Greenbrier, Kanawha, Monroe, Nicholas, Pocahontas, Summers, Upshur, and Webster.

Fourth District—Population, 188,694. Counties of Braxton, Calhoun, Doddridge, Gilmer, Jackson, Pleasants, Ritchie, Roane, Tyler, Wirt, and Wood.

Fifth District—Population, 198,871. Counties of Boone, Cabell, Lincoln, Logan, McDowell, Mason, Mercer, Mingo, Putnam, Raleigh, Wayne, and Wyoming.

WISCONSIN—Ten Districts.

Population, 1900—2,069,042; 1905—2,228,949.

First District—Population, 1900—191,491; 1905—204,469. Counties of Green, Kenosha, Lafayette, Racine, Rock, and Walworth.

Second District—Population, 1900—206,021; 1905—212,638. Counties of Adams, Columbia, Dane, Green Lake, Jefferson, Marquette, and Waukesha.

Third District—Population, 1900—180,750; 1905—181,616. Counties of Crawford, Grant, Iowa, Juneau, Richland, Sauk, and Vernon.

Fourth District—Population, 1900—330,017; 1905—363,721. Milwaukee county.

Fifth District—Population, 1900—184,517; 1905—189,620. Counties of Dodge, Fond du Lac, Ozaukee, Sheboygan, and Washington.

Sixth District—Population, 1900—193,890; 1905—200,504. Counties of Buffalo, Clark, Eau Claire, Jackson, La Crosse, Monroe, Pepin, and Trempealeau.

Seventh District—Population, 1900—194,634; 1905—203,956. Counties of Calumet, Manitowoc, Portage, Waupaca, Waushara, and Winnebago.

Eighth District—Population, 1900—179,097; 1905—195,985. Counties of Brown, Door, Kewaunee, Marinette, Oconto, and Outagamie.

Ninth District—Population, 1900—190,975; 1905—228,017. Counties of Ashland, Florence, Forest, Iron, Langlade, Lincoln, Marathon, Oneida, Price, Shawano, Taylor, Vilas, and Wood.

Tenth District—Population, 1900—217,650; 1905—248,423. Counties of Barron, Bayfield, Burnett, Chippewa, Douglas, Dunn, Pierce, Polk, Rusk, St. Croix, Sawyer, and Washburn.

WYOMING—One District.

Population, 1900—92,531; 1905—101,816.

ALABAMA

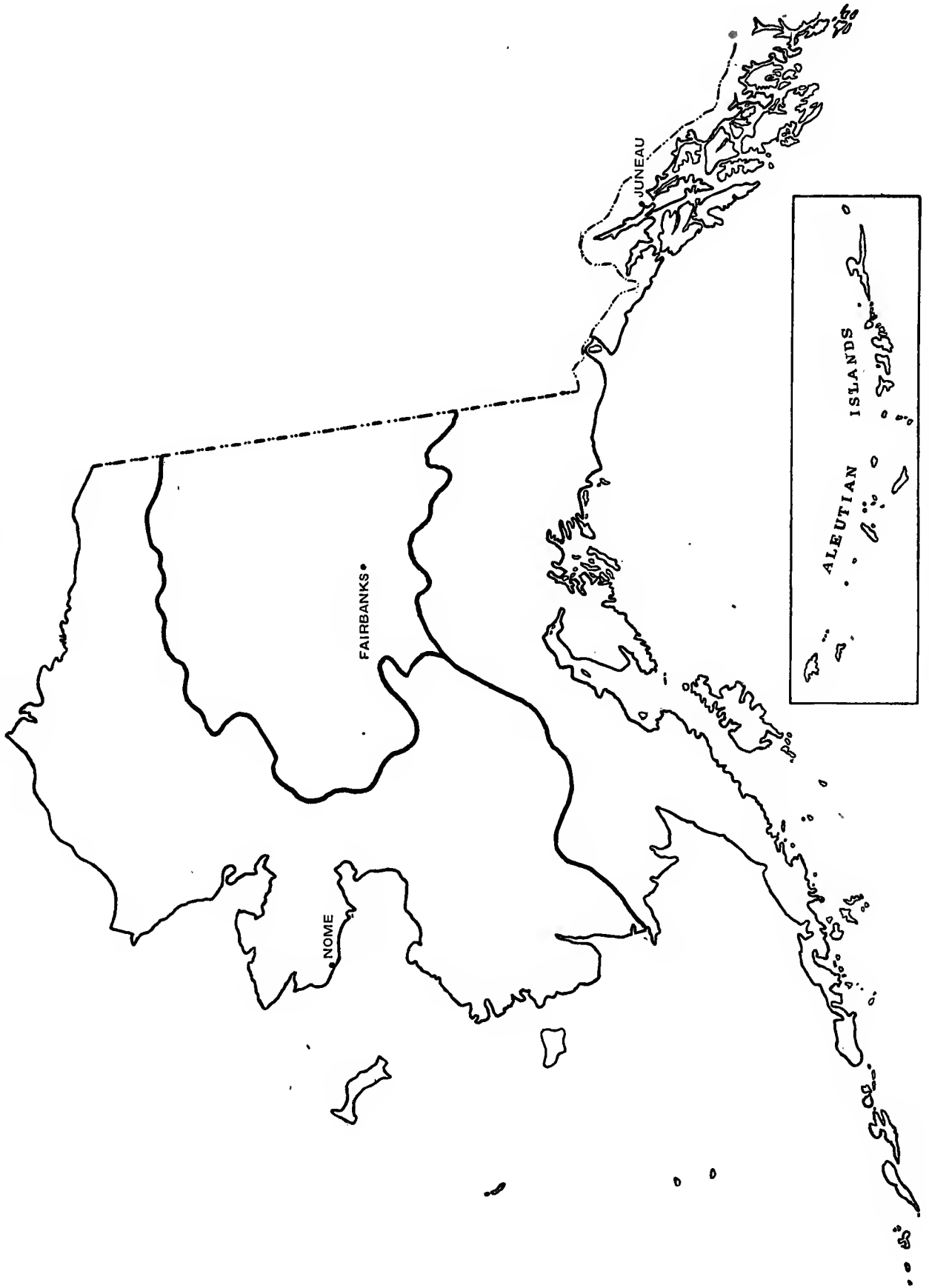


Supervisors Districts	
No.	Population: 1900
1	181,781
2	239,653
3	223,409
4	178,716
5	219,910
6	218,324
7	158,643
8	194,441
9	213,820
Total	1,828,697

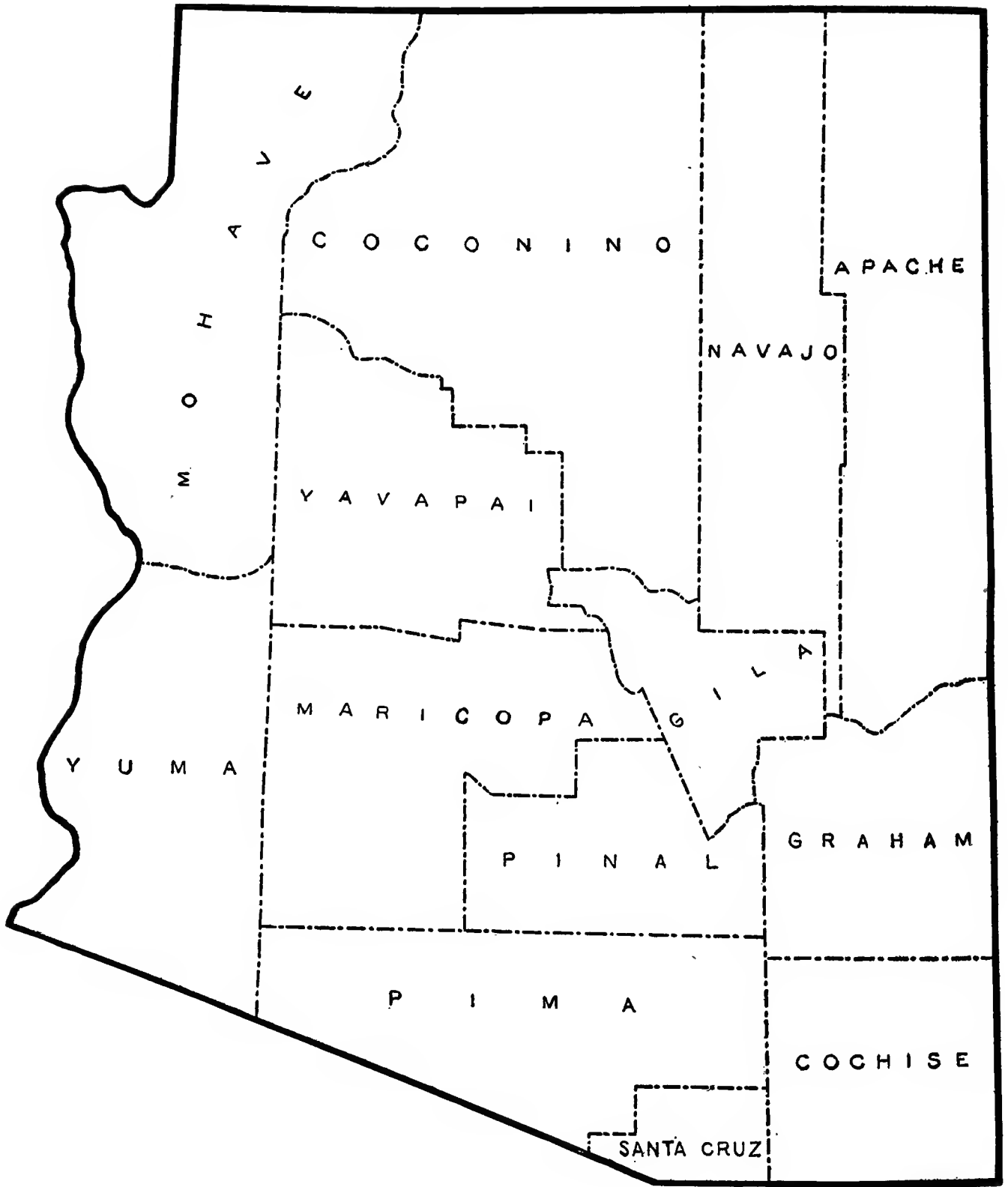
ALASKA

Special Agents

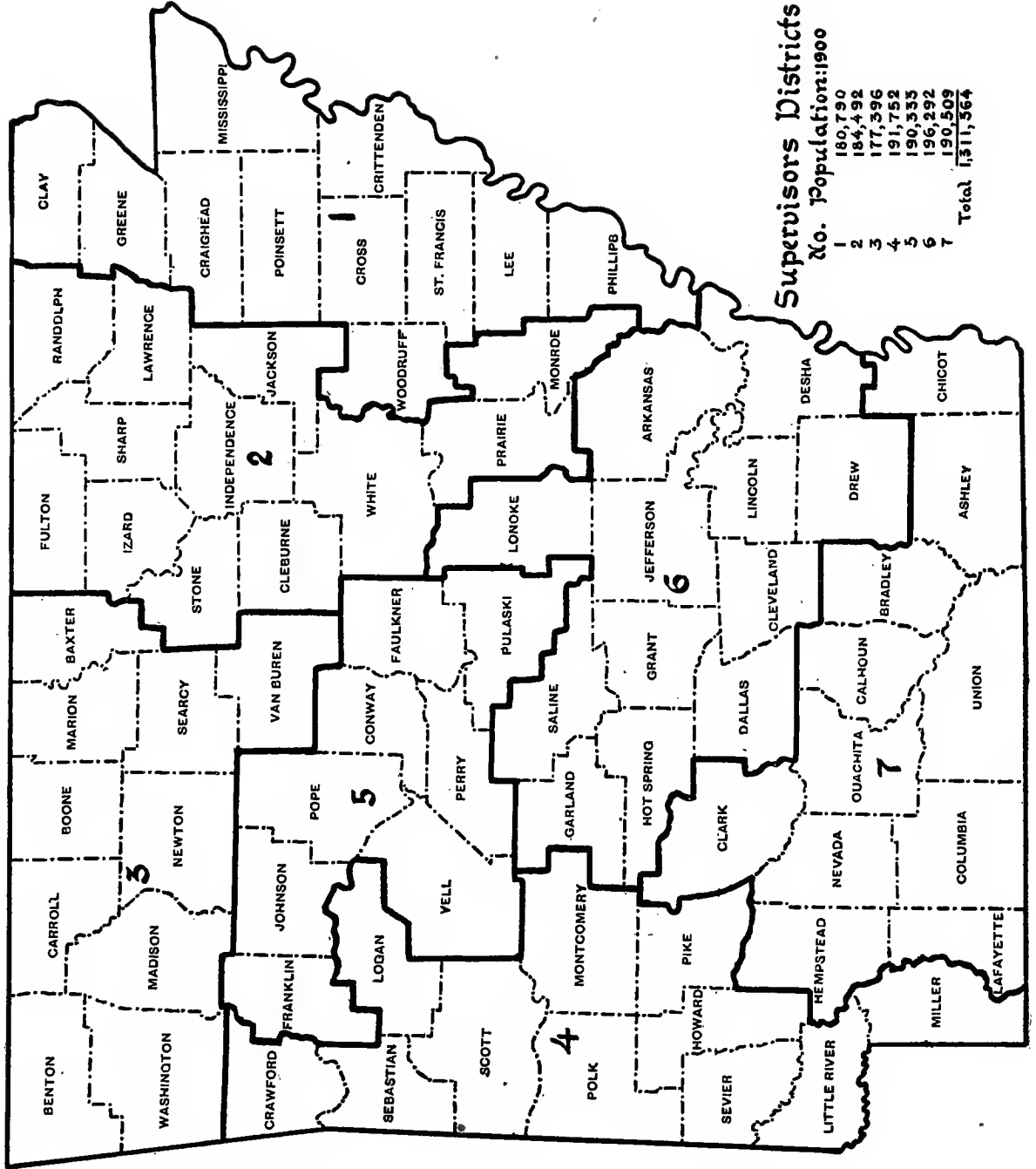
Population: 1900~63,592



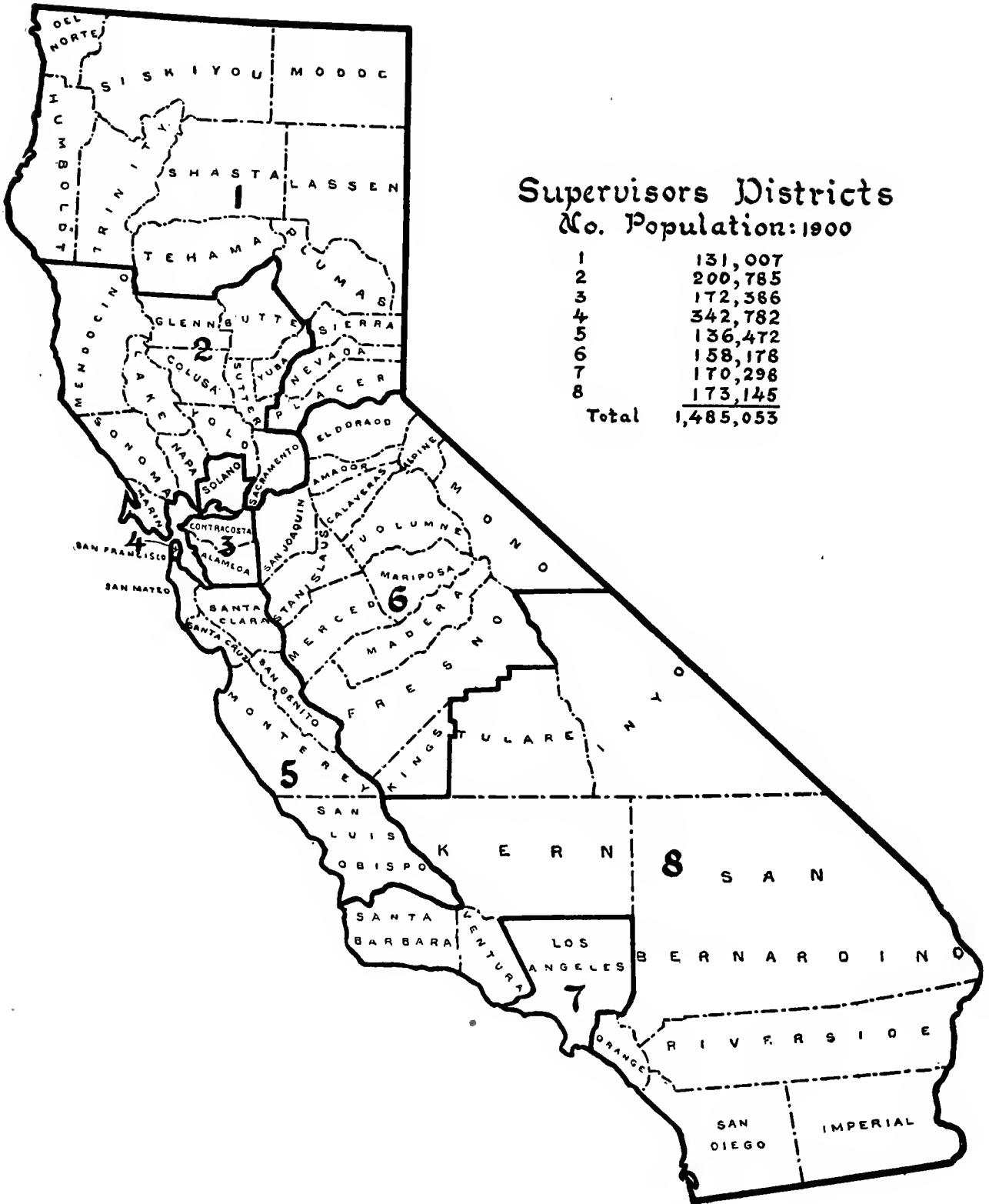
ARIZONA
One District
Population: 1900 - 122,931



ARKANSAS



CALIFORNIA



Supervisors Districts No. Population: 1900

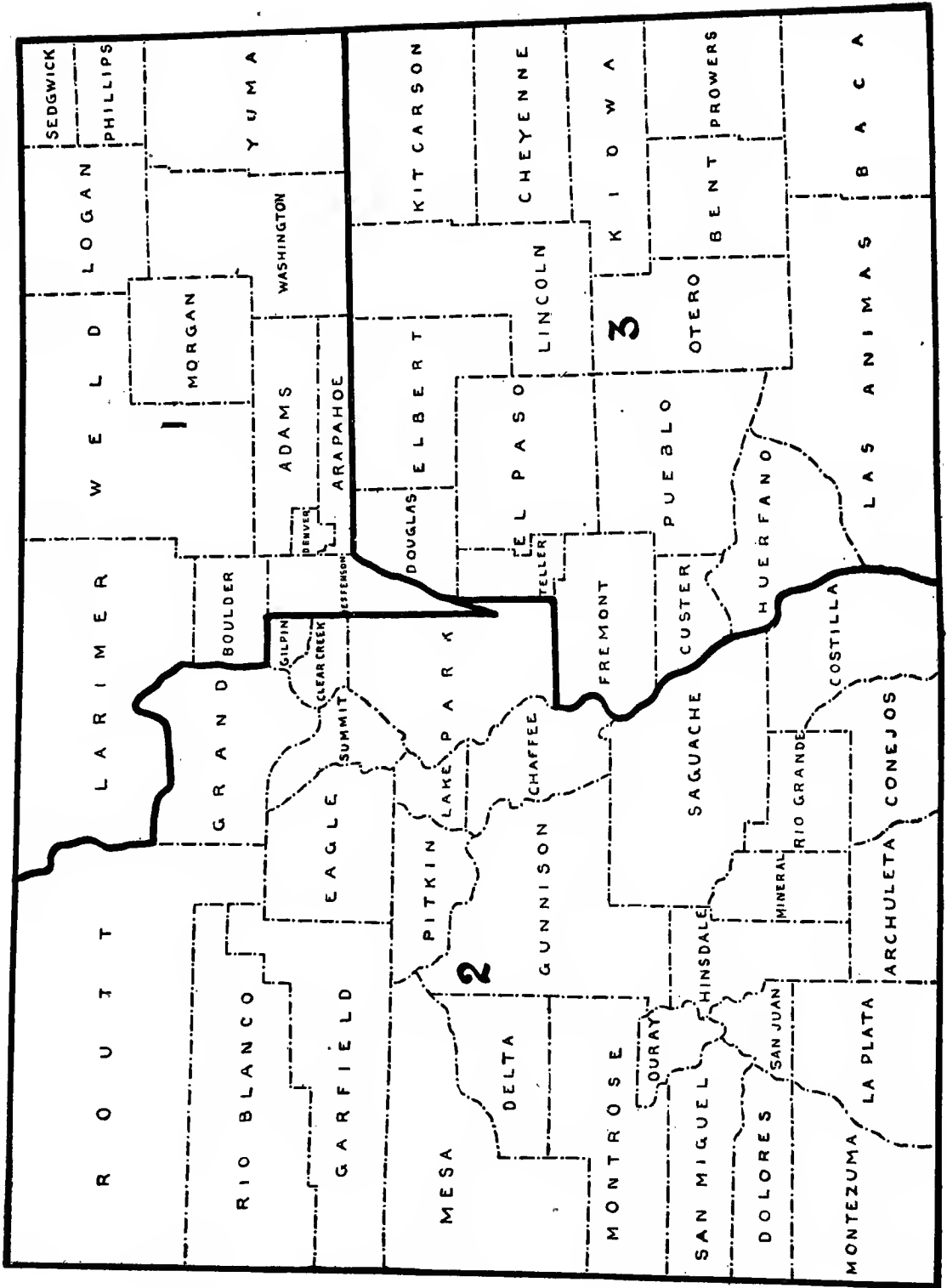
1	131,007
2	200,785
3	172,386
4	342,782
5	136,472
6	158,178
7	170,298
8	173,145
Total	1,485,053

COLORADO

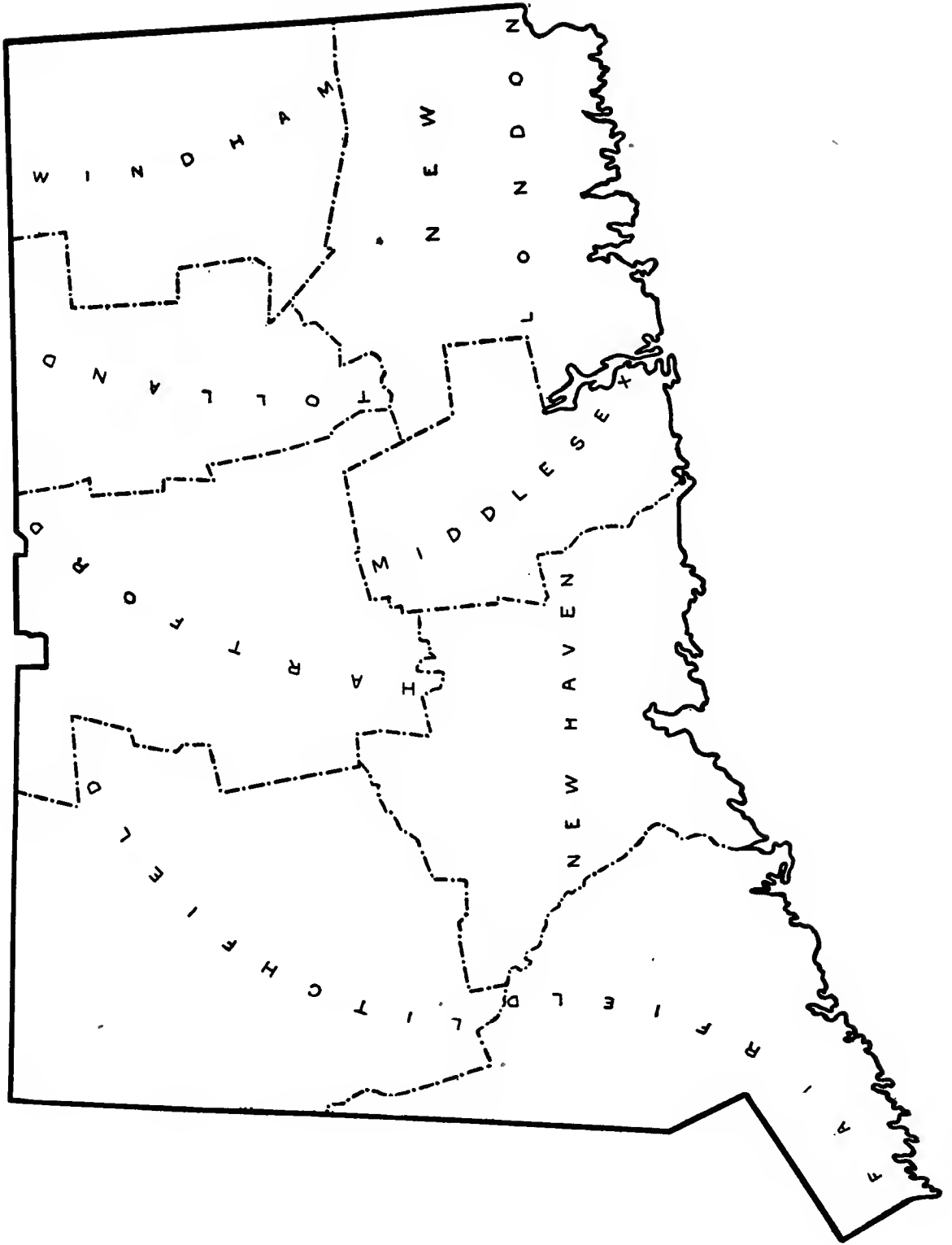
Supervisors Districts

No. Population:1900

1	224,927
2	141,886
3	172,887
Total 539,700	



CONNECTICUT
One District
Population: 1900 - 908,420



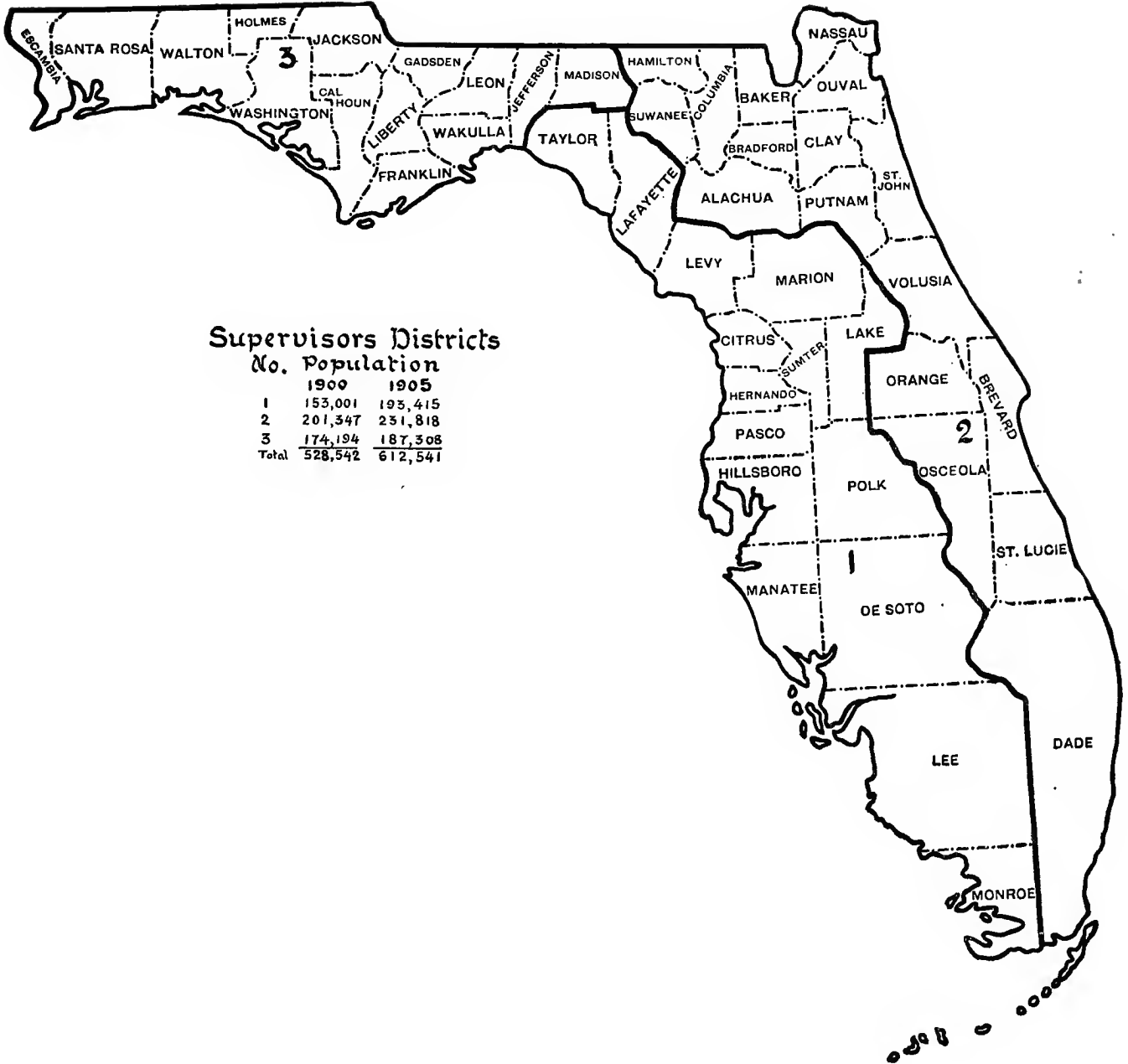
DELAWARE

One District

Population: 1900 - 184,735



FLORIDA



Supervisors Districts

No.	Population	
	1900	1905
1	153,001	193,415
2	201,347	231,818
3	174,194	187,308
Total	528,542	612,541

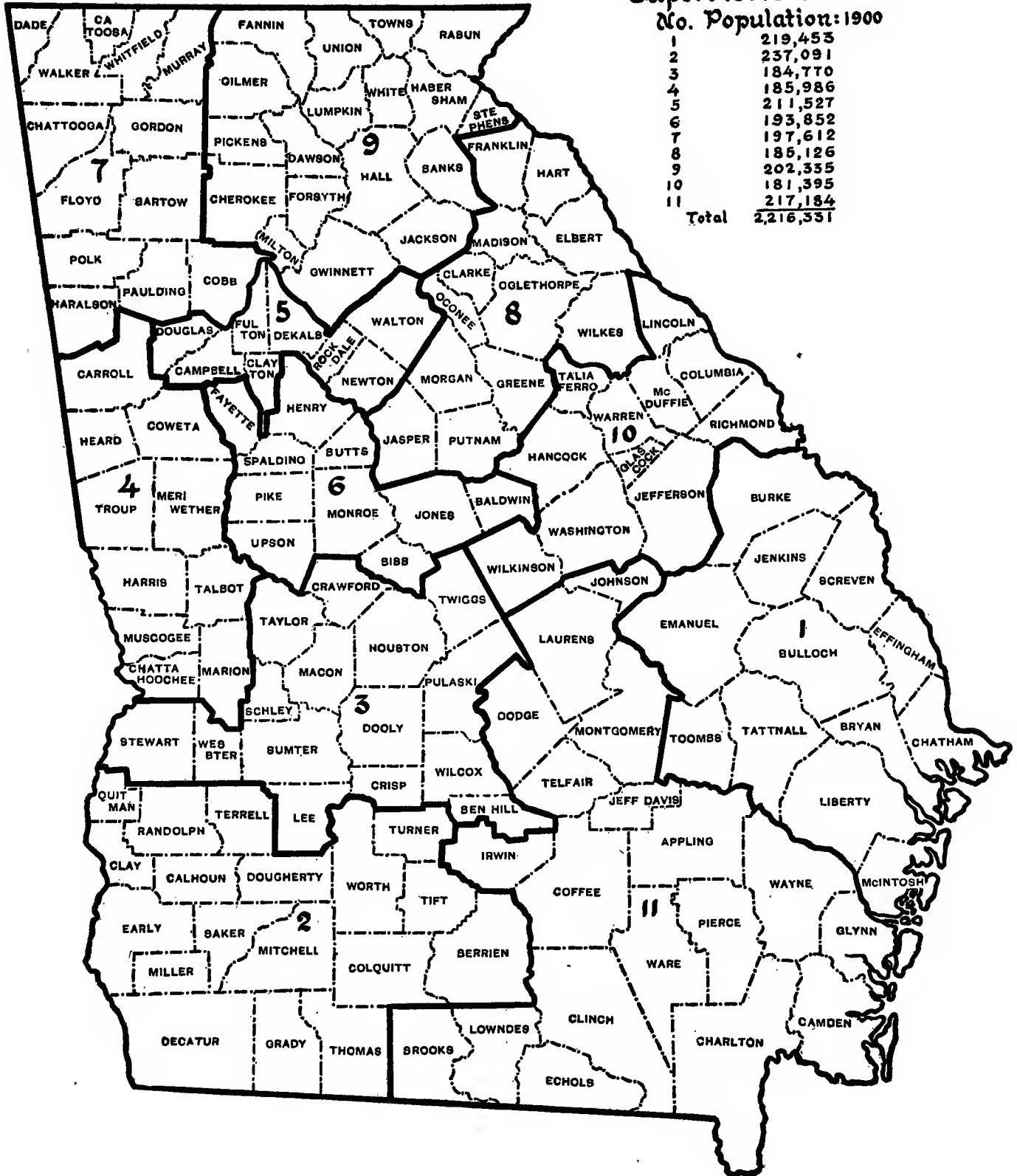
GEORGIA

Supervisors Districts

No. Population: 1900

1	219,453
2	237,091
3	184,770
4	185,986
5	211,527
6	193,852
7	197,612
8	185,126
9	202,355
10	181,395
11	217,184

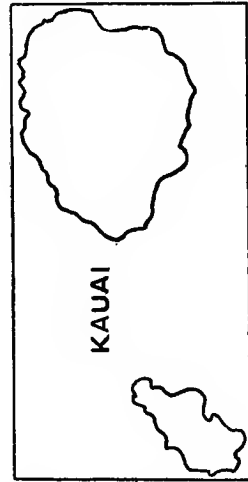
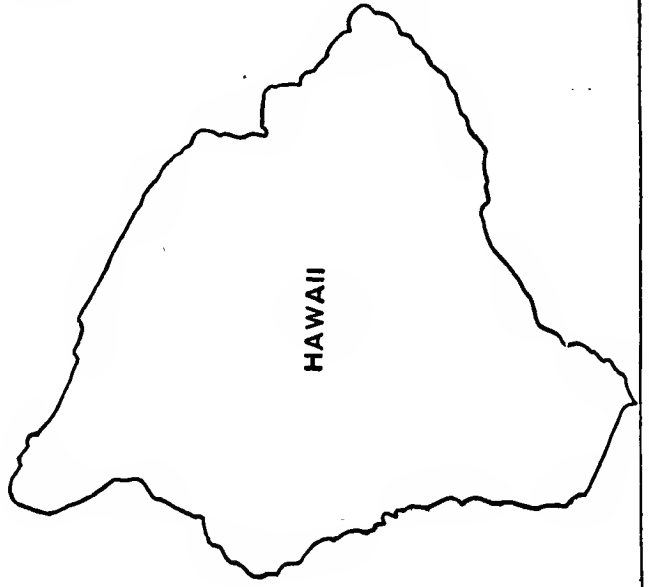
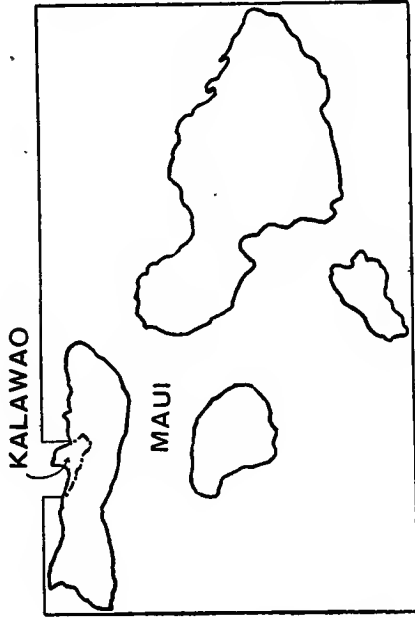
Total 2,216,351



HAWAII

One District

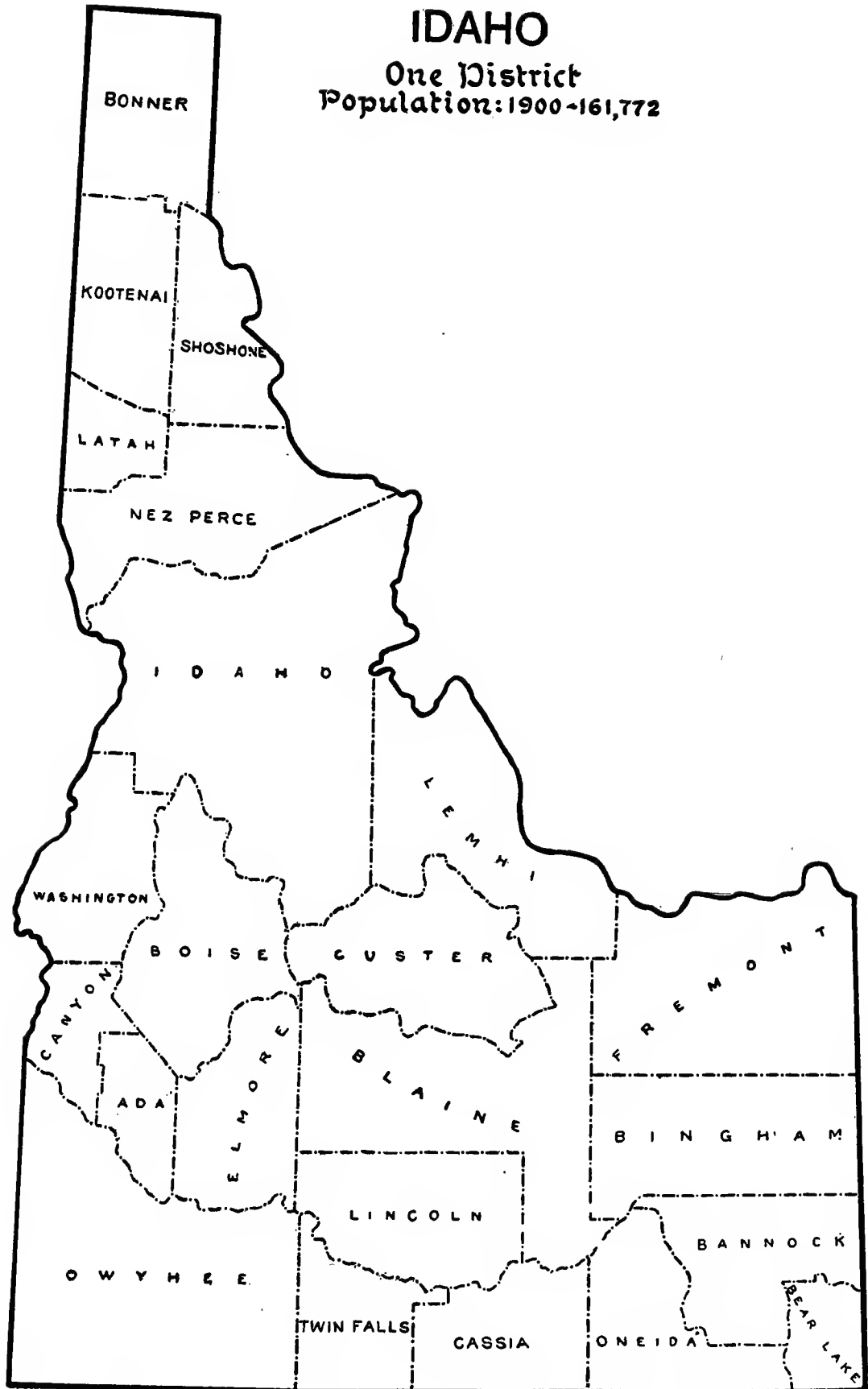
Population: 1900 - 154,001



IDAHO

One District

Population: 1900-161,772



ILLINOIS



Supervisors Districts

No. Population: 1900

1	1,838,735
2	246,015
3	218,771
4	172,162
5	170,820
6	213,049
7	194,243
8	178,739
9	209,233
10	228,896
11	184,593
12	177,475
13	200,830
14	211,830
15	190,438
16	185,721

Total 4,821,550

INDIANA



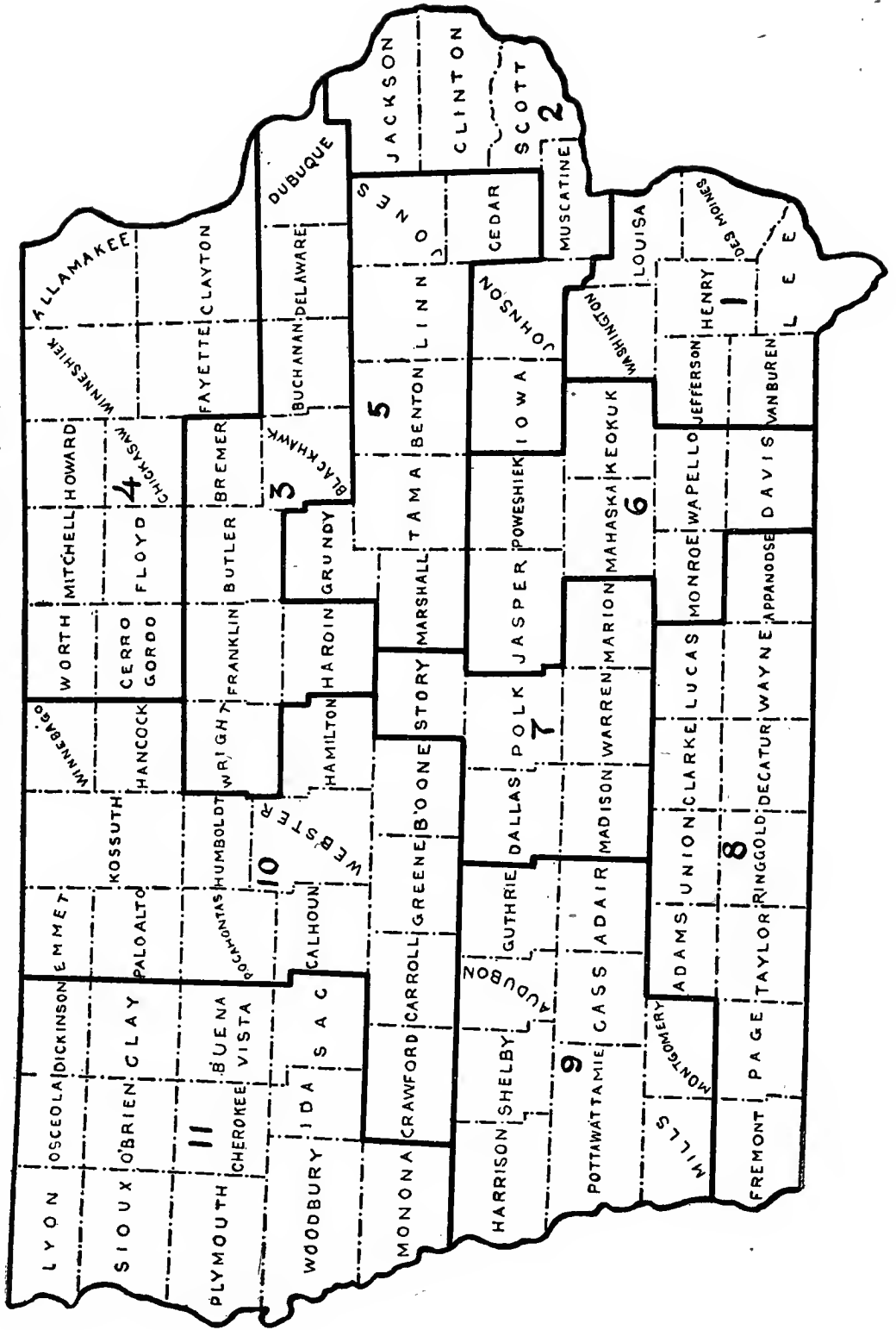
Supervisors Districts

No.	Population: 1900	No.	Population: 1900
1	189,423	8	221,246
2	193,657	9	202,915
3	180,836	10	202,484
4	178,486	11	191,931
5	197,799	12	174,345
6	186,035	13	200,078
7	197,227	Total	2,516,462

IOWA

Supervisors Districts

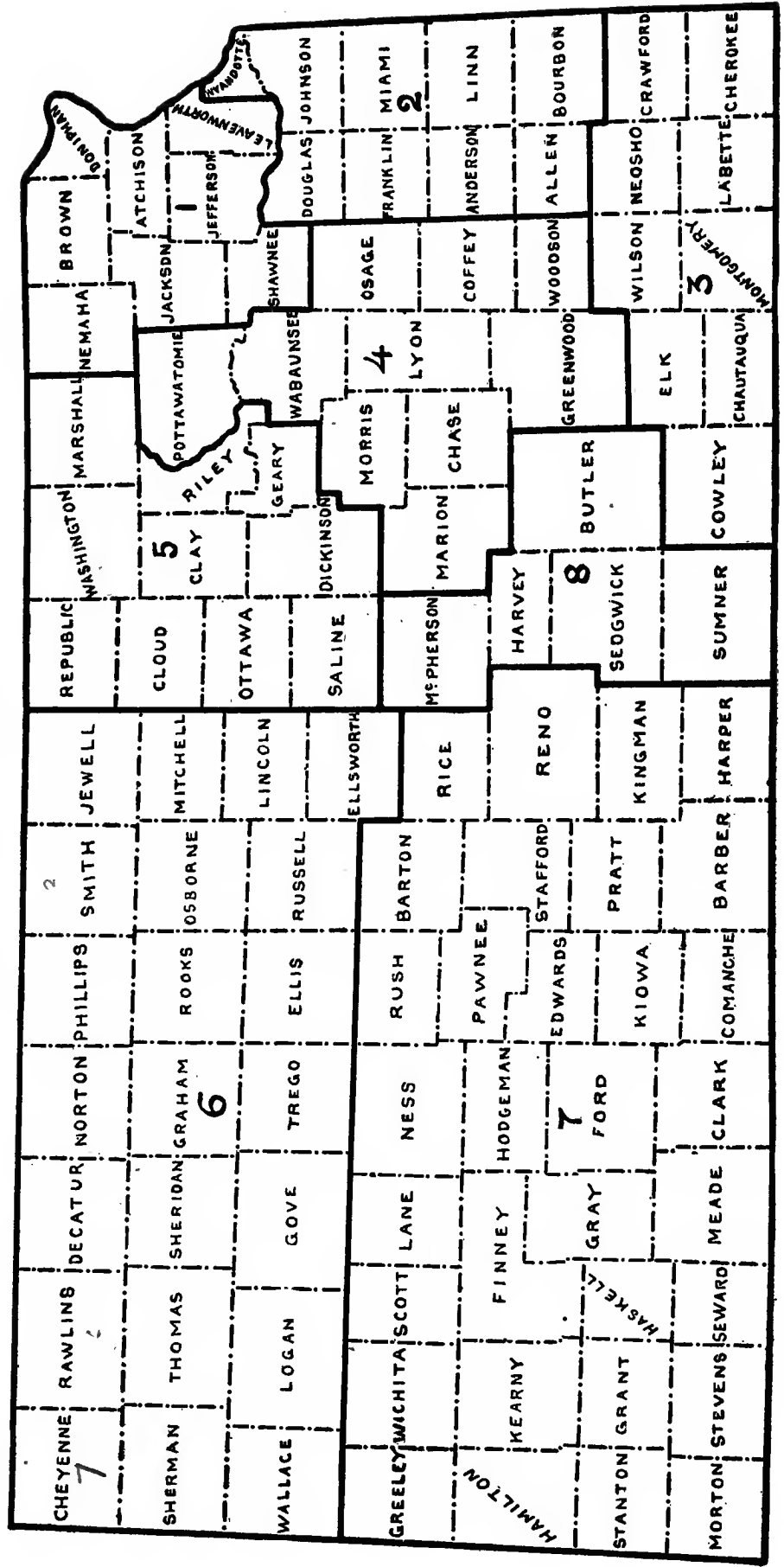
Population 1900		Population 1905	
No.	1900	No.	1905
1	164,755	7	191,086
2	191,608	8	200,470
3	219,691	9	202,253
4	195,815	10	259,357
5	190,227	11	241,918
6	174,673		175,864
		Total	2,251,853
			2,210,050



KANSAS

Supervisors Districts

No.	Population		No.	Population	
	1900	1905		1900	1905
1	215,747	212,579	6	174,512	177,692
2	234,268	258,789	7	150,836	169,104
3	226,207	267,031	8	132,043	156,645
4	163,766	153,815			
5	173,116	170,324	Total	1,470,495	1,545,979

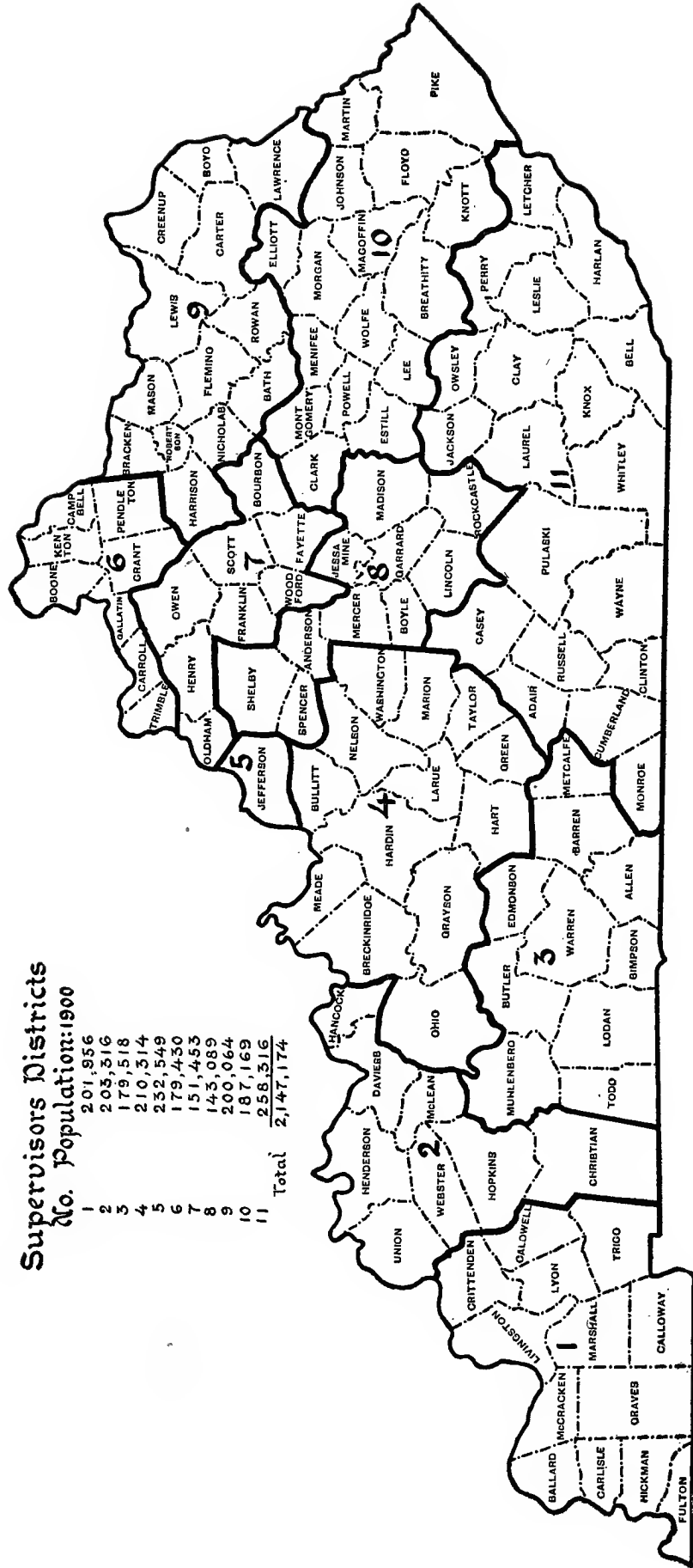


KENTUCKY

Supervisors Districts

No. Population: 1900

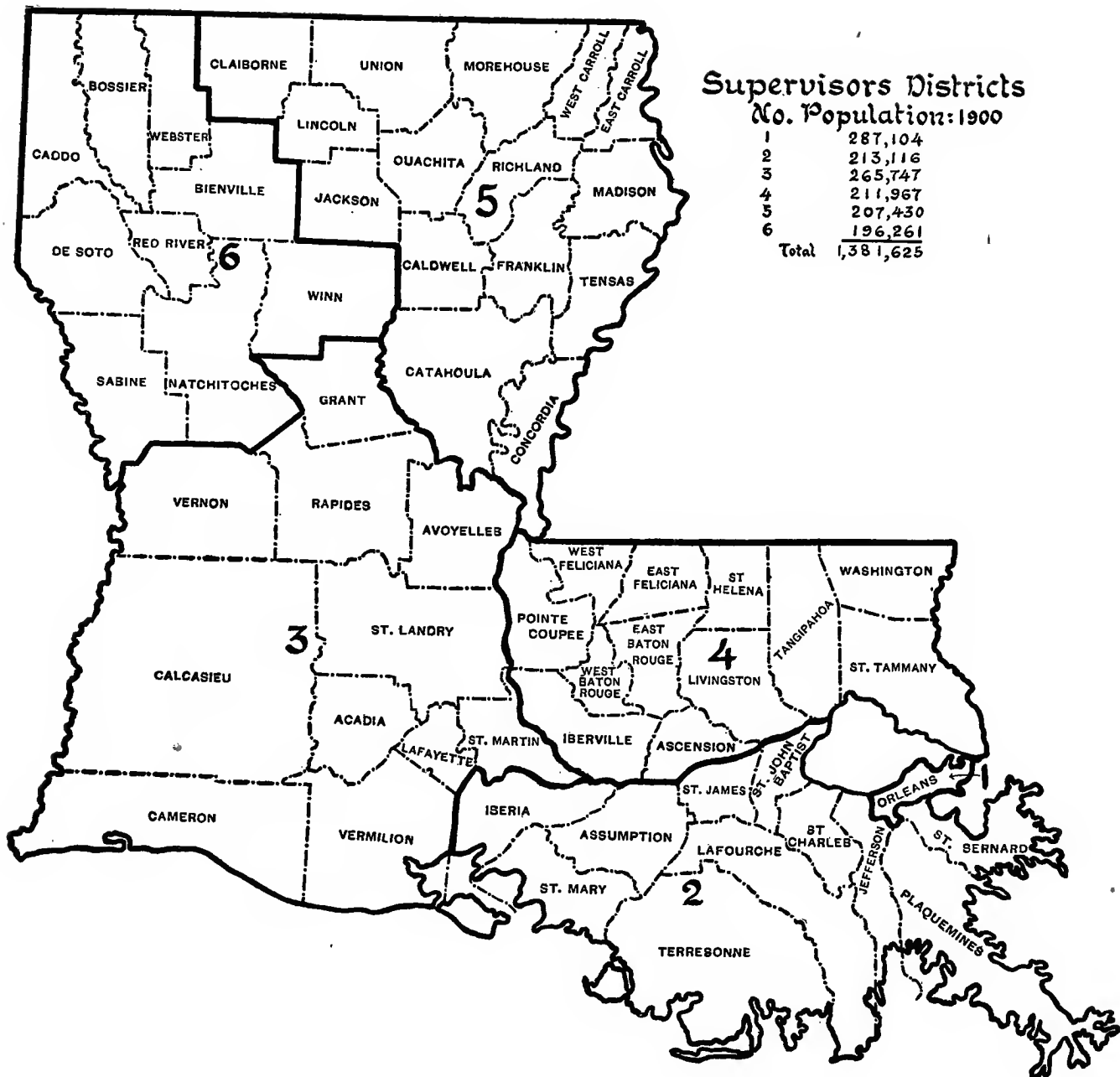
1	201,956
2	203,516
3	179,518
4	210,314
5	232,549
6	179,430
7	151,453
8	143,089
9	200,064
10	187,169
11	258,316
Total	2,147,174



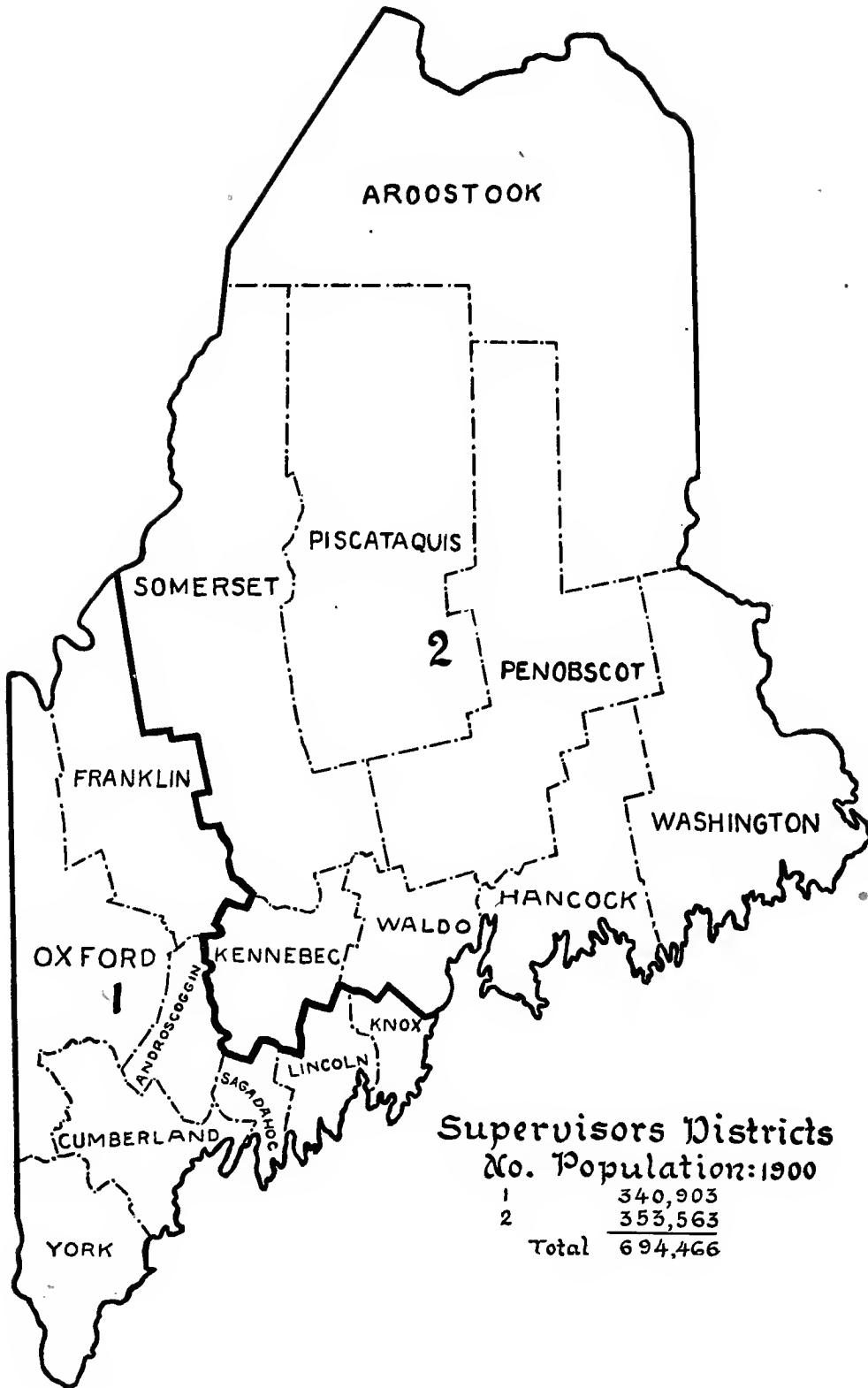
LOUISIANA

Supervisors Districts No. Population: 1900

1	287,104
2	213,116
3	265,747
4	211,967
5	207,430
6	196,261
Total	1,381,625



MAINE

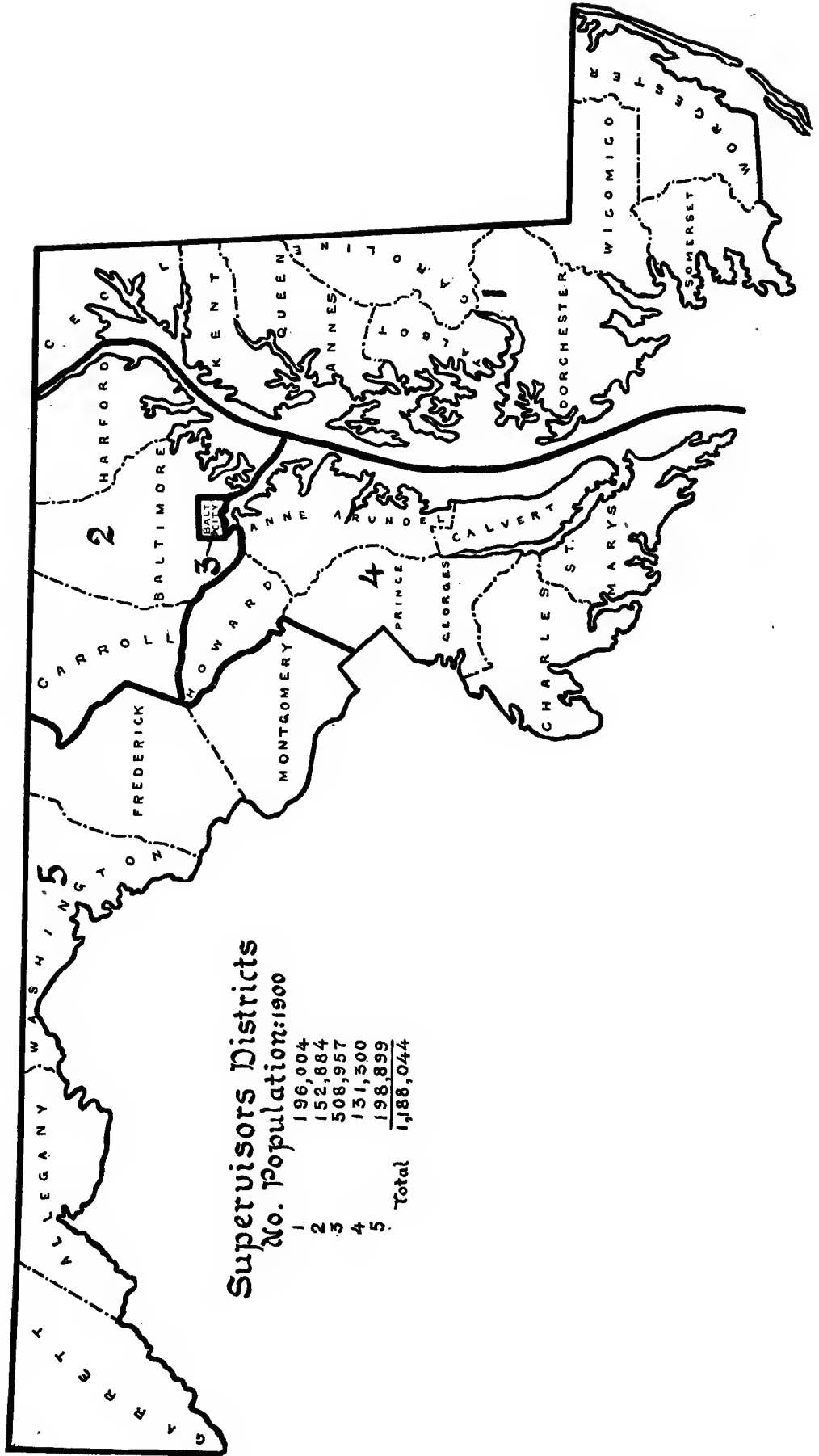


Supervisors Districts

No. Population: 1900

1	340,903
2	353,563
Total	<u>694,466</u>

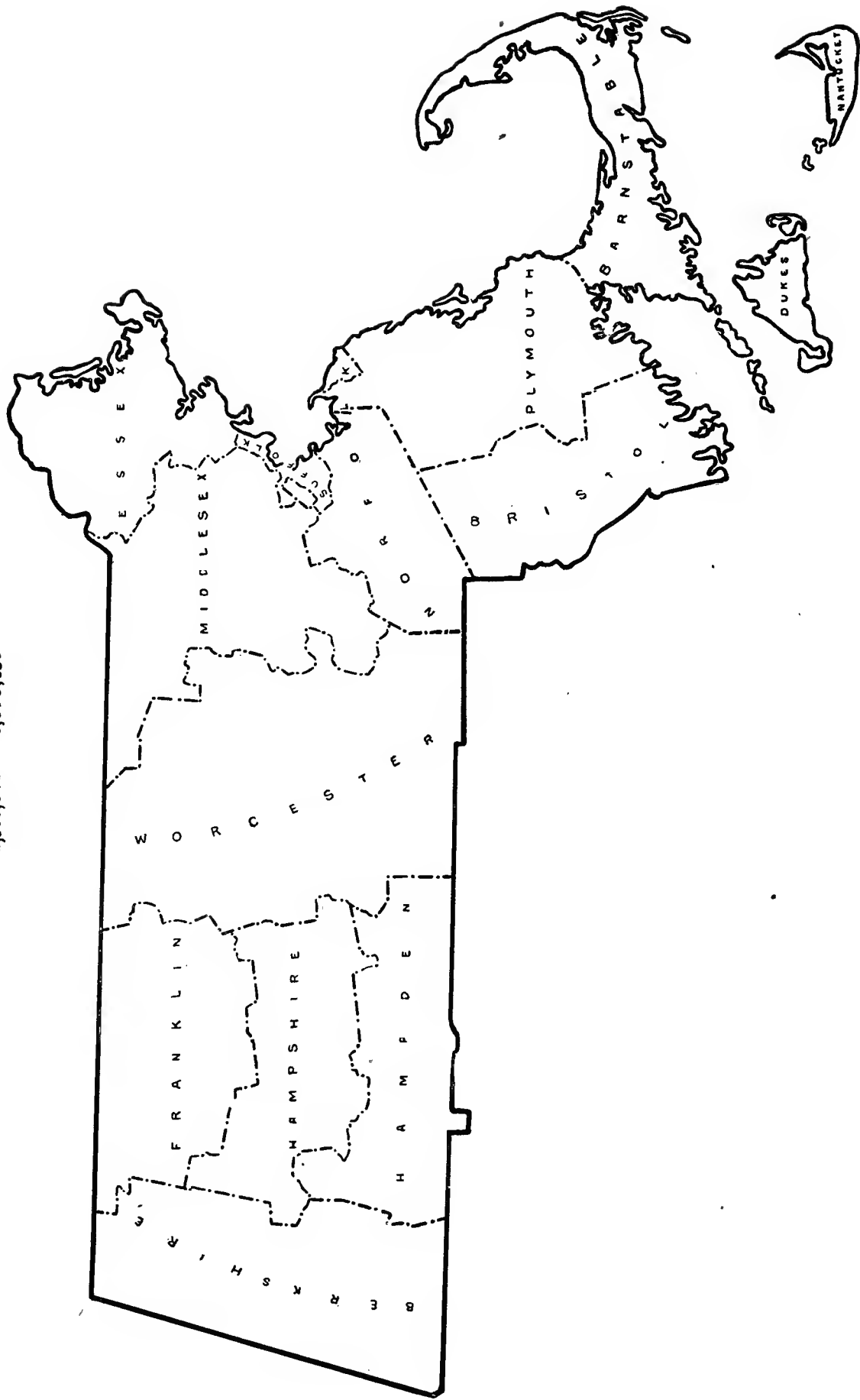
MARYLAND



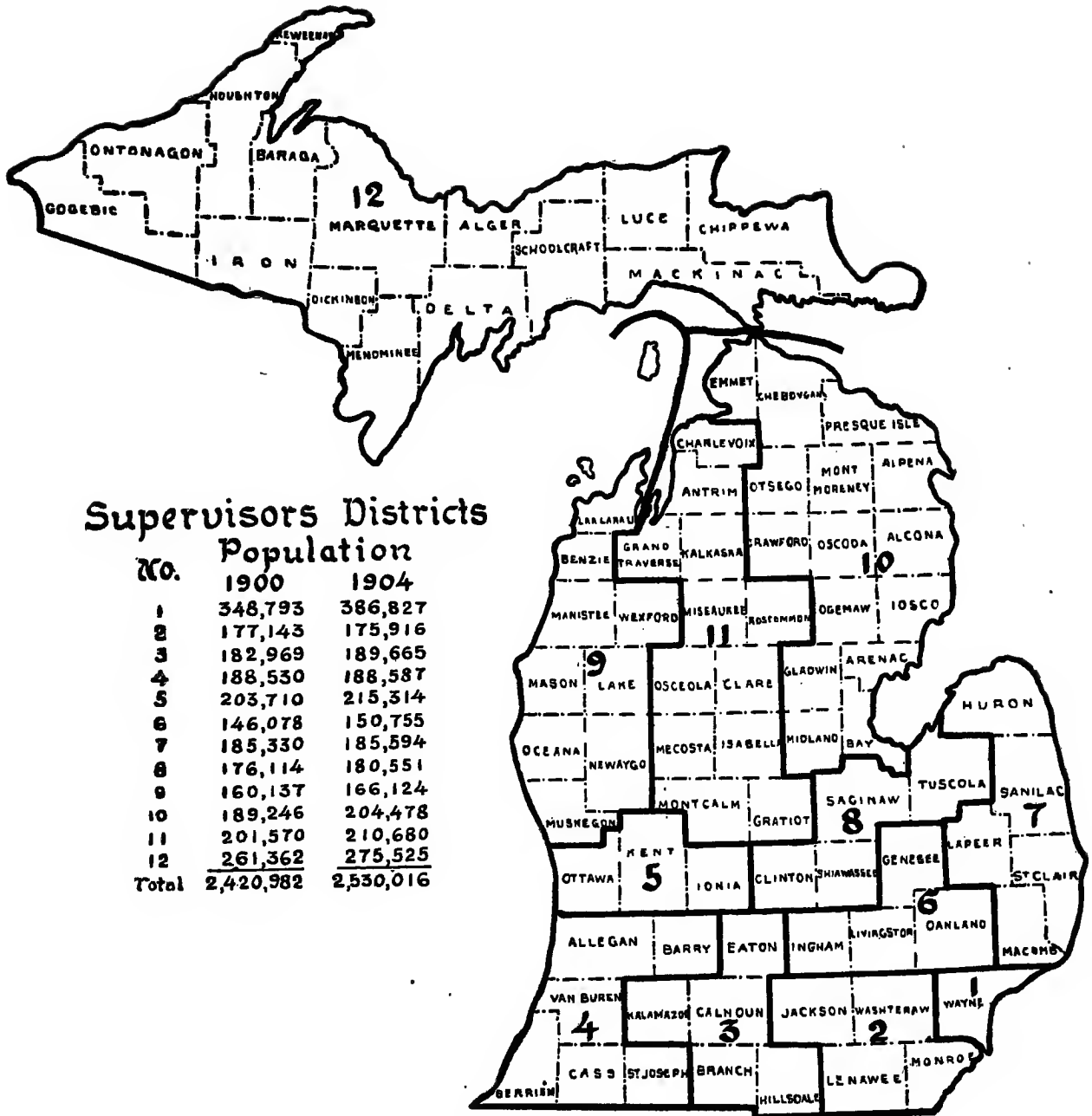
MASSACHUSETTS

One District
Population

1900	2,805,346
1905	3,003,680



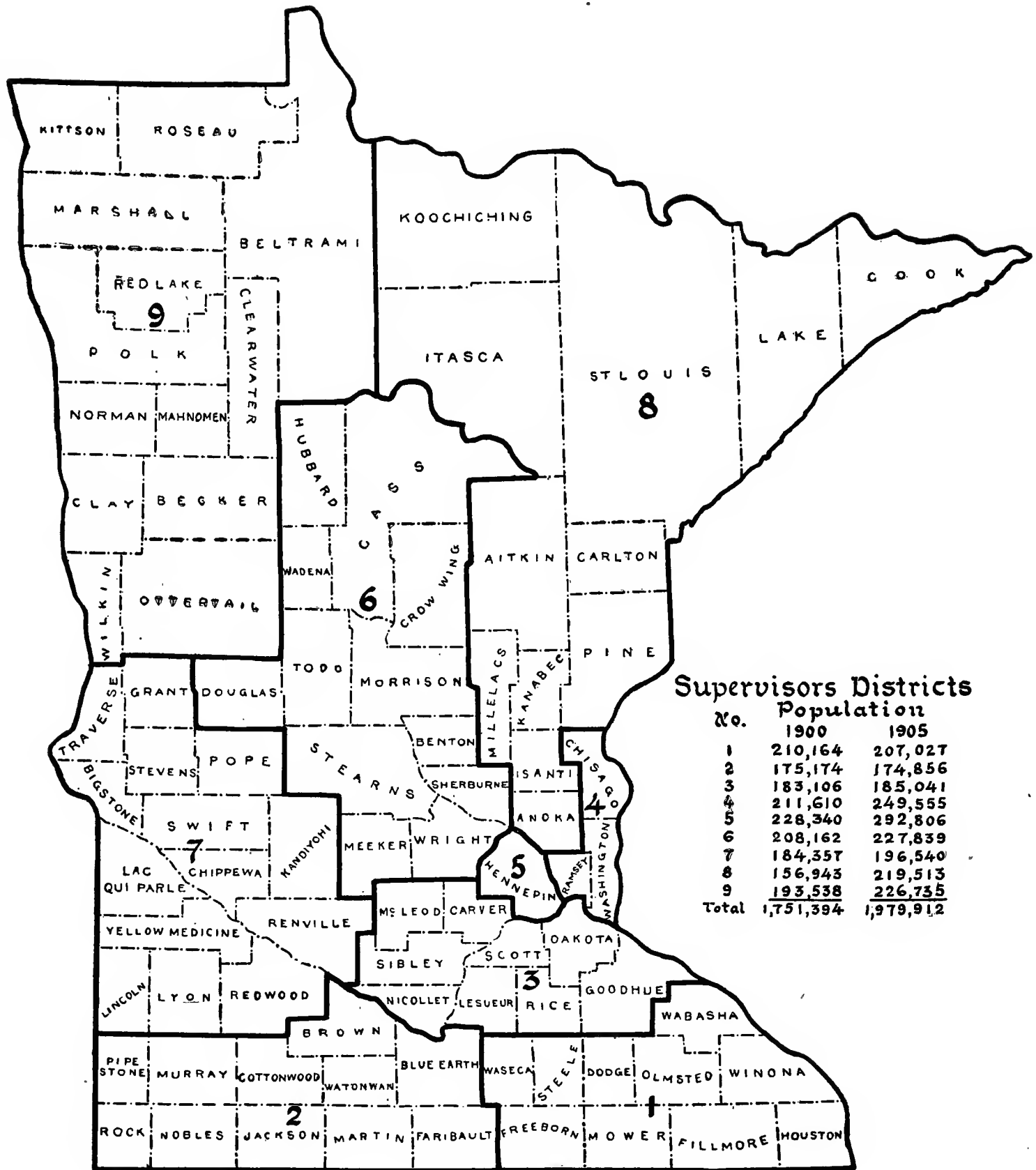
MICHIGAN



Supervisors Districts

No.	Population	
	1900	1904
1	348,793	386,827
2	177,143	175,916
3	182,969	189,665
4	188,530	188,587
5	203,710	215,314
6	146,078	150,755
7	185,330	185,594
8	176,114	180,551
9	160,137	166,124
10	189,246	204,478
11	201,570	210,680
12	261,362	275,525
Total	2,420,982	2,530,016

MINNESOTA



Supervisors Districts

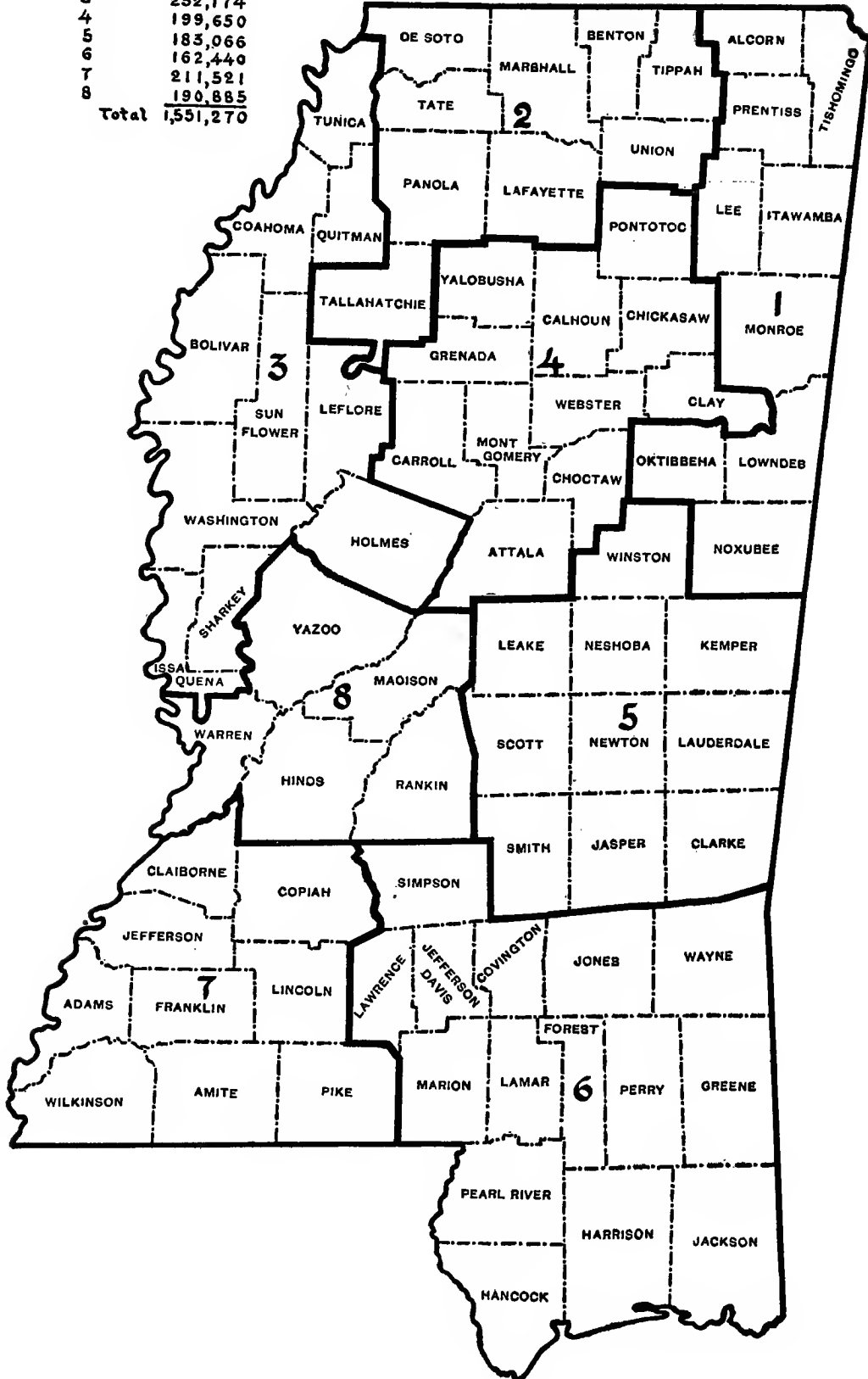
No.	Population	
	1900	1905
1	210,164	207,027
2	175,174	174,856
3	183,106	185,041
4	211,610	249,555
5	228,340	292,806
6	208,162	227,839
7	184,357	196,540
8	156,943	219,513
9	193,538	226,735
Total	1,751,394	1,979,912

MISSISSIPPI

Supervisors Districts

No. Population: 1900

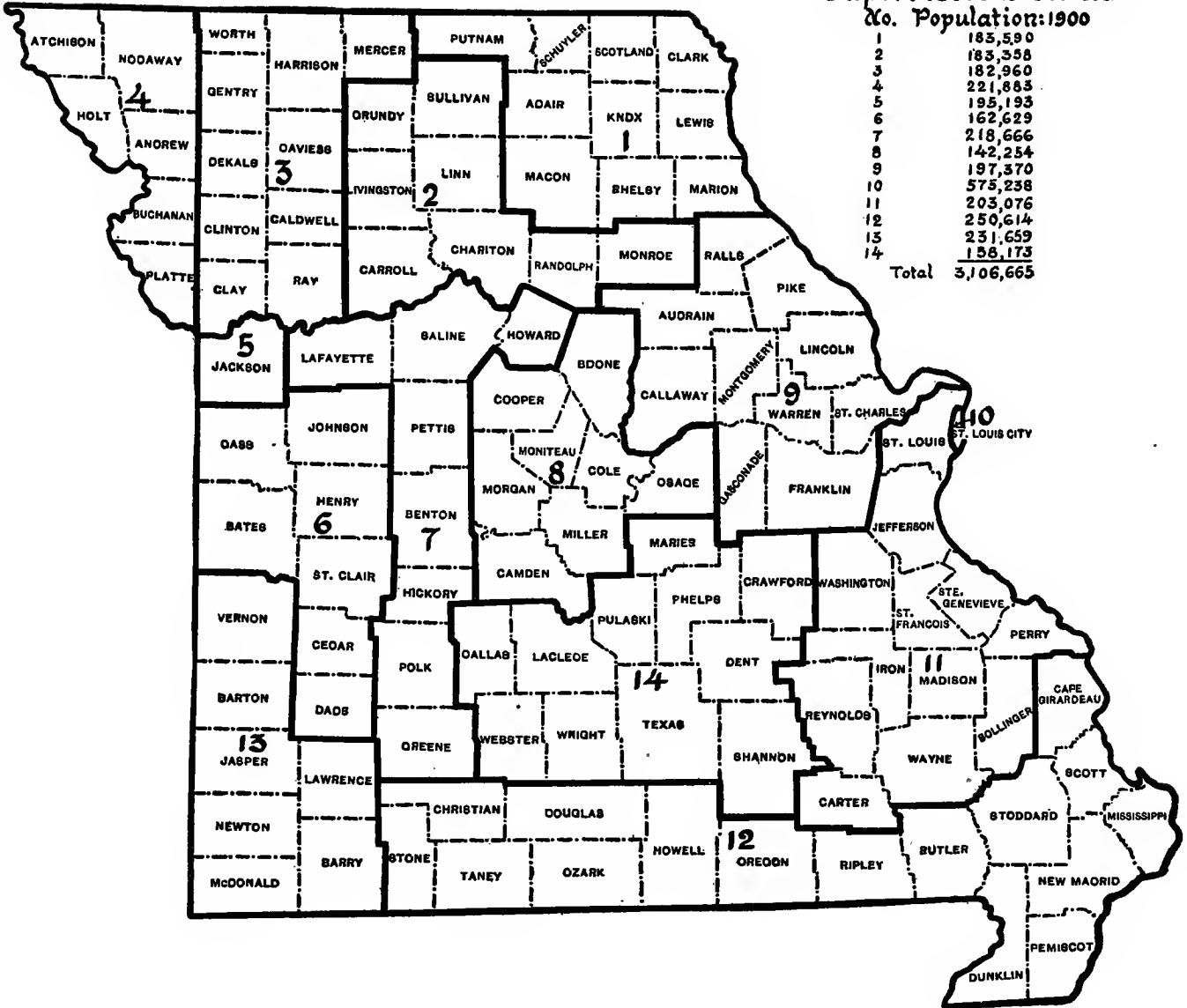
1	187,739
2	183,795
3	232,174
4	199,650
5	183,066
6	162,440
7	211,521
8	190,885
Total	1,551,270



MISSOURI

Supervisors Districts No. Population: 1900

1	185,590
2	183,358
3	182,960
4	221,863
5	195,193
6	162,629
7	218,666
8	142,254
9	197,370
10	575,238
11	203,076
12	250,614
13	231,659
14	158,173
Total	3,106,665

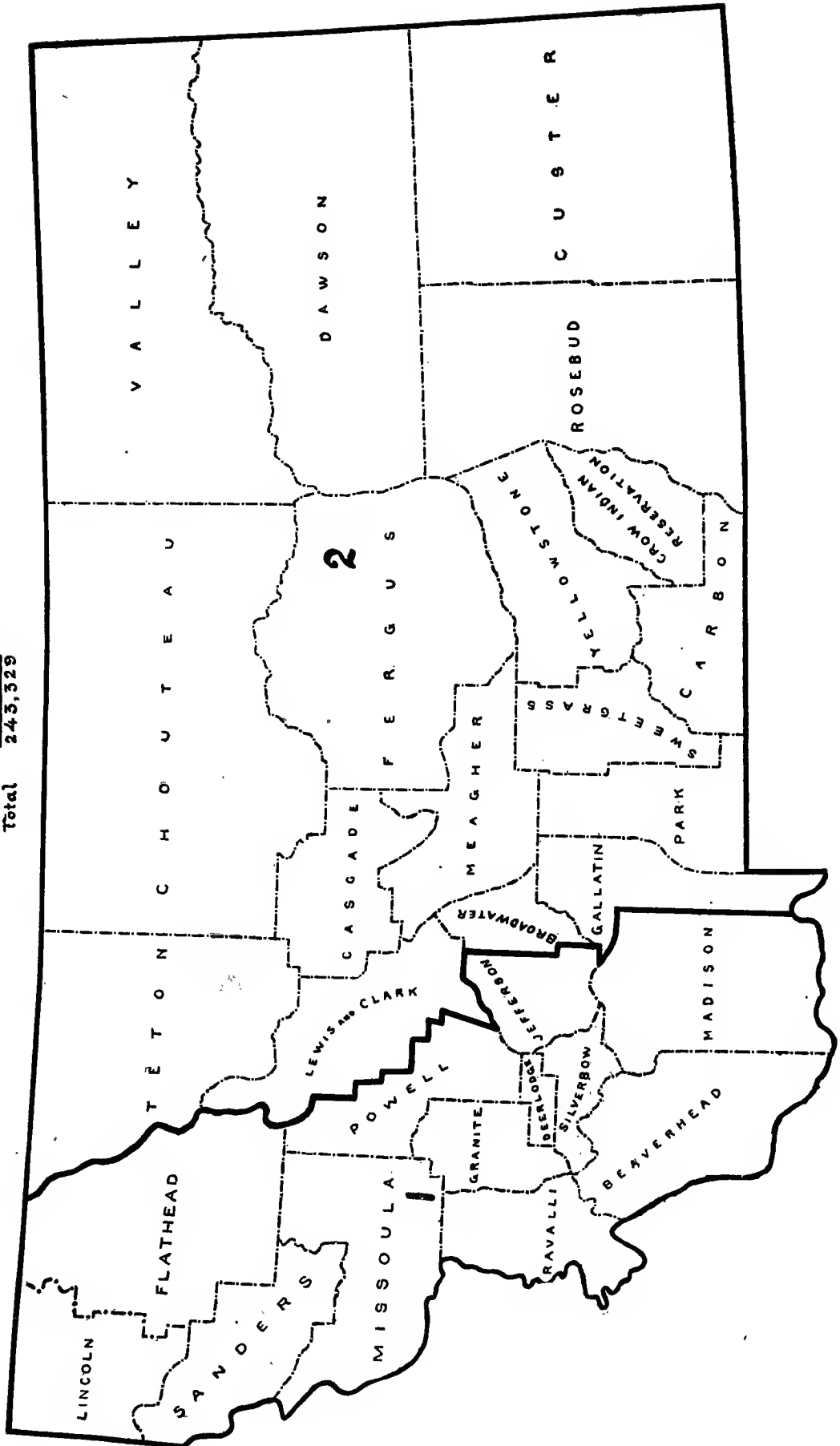


MONTANA

Supervisors Districts

No. Population: 1900

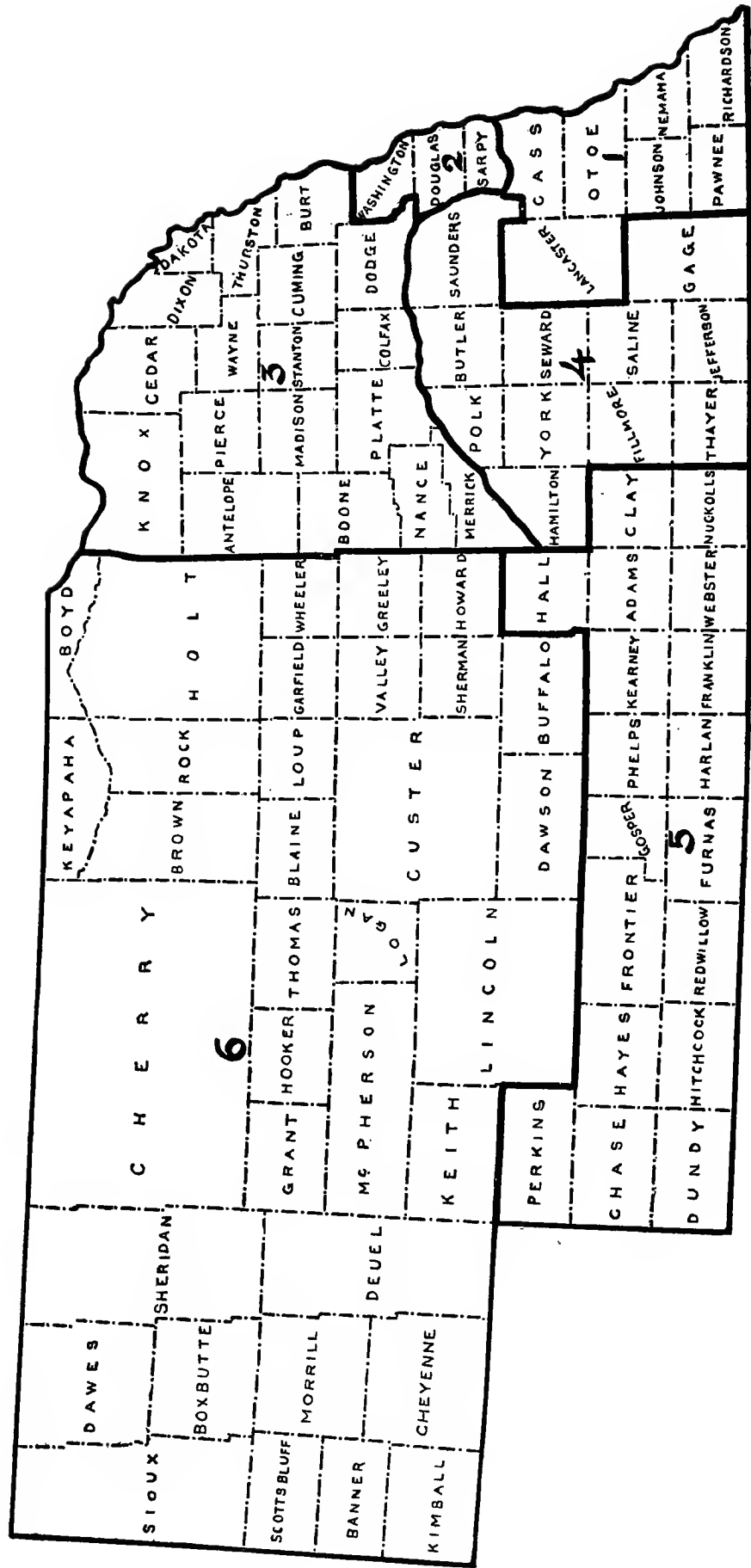
1	119,157
2	124,172
Total	243,329



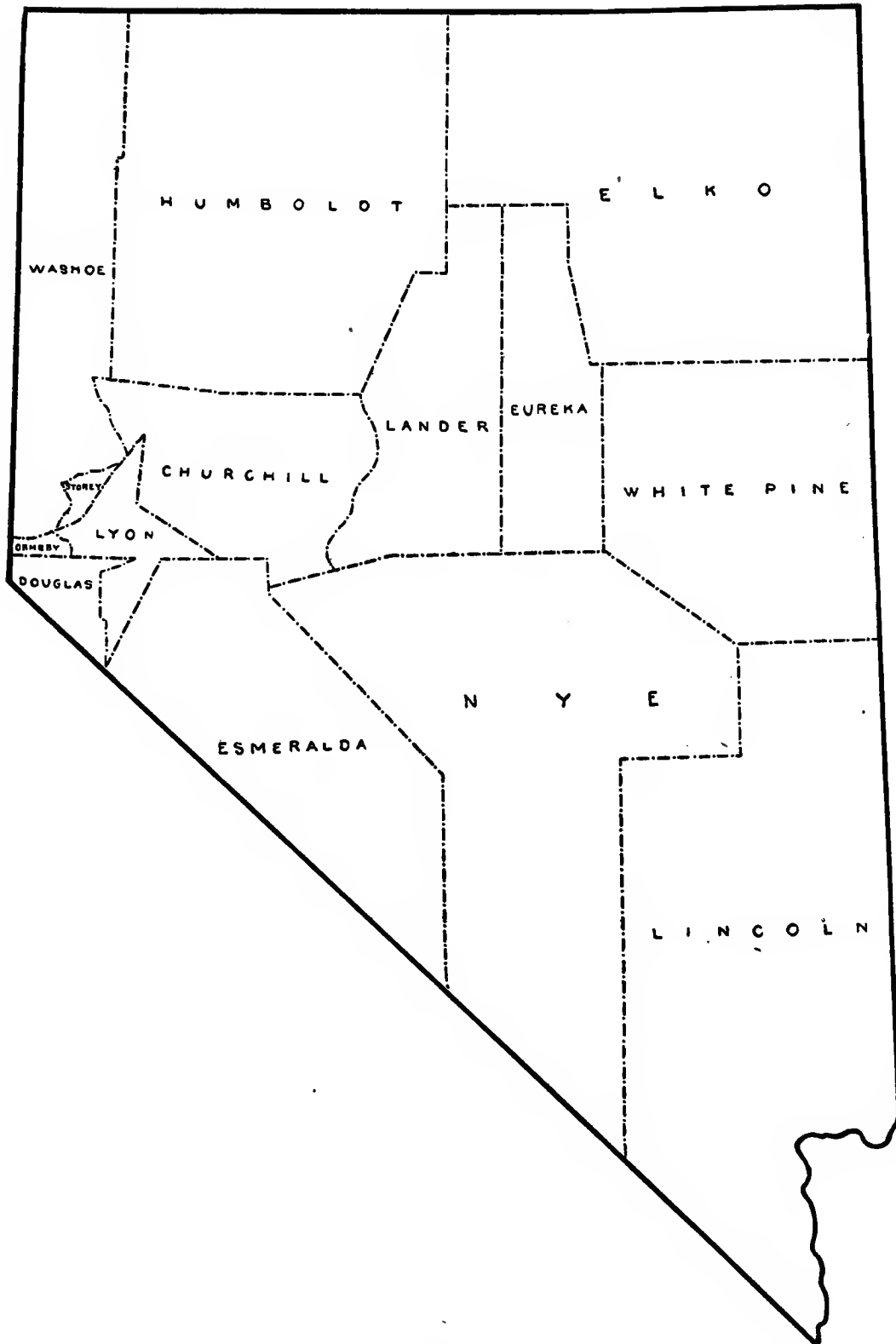
NEBRASKA

Supervisors Districts

No.	No. Population: 1900	No. Population: 1900
1	165,986	188,466
2	162,756	165,148
3	211,780	172,164
Total		1,066,300

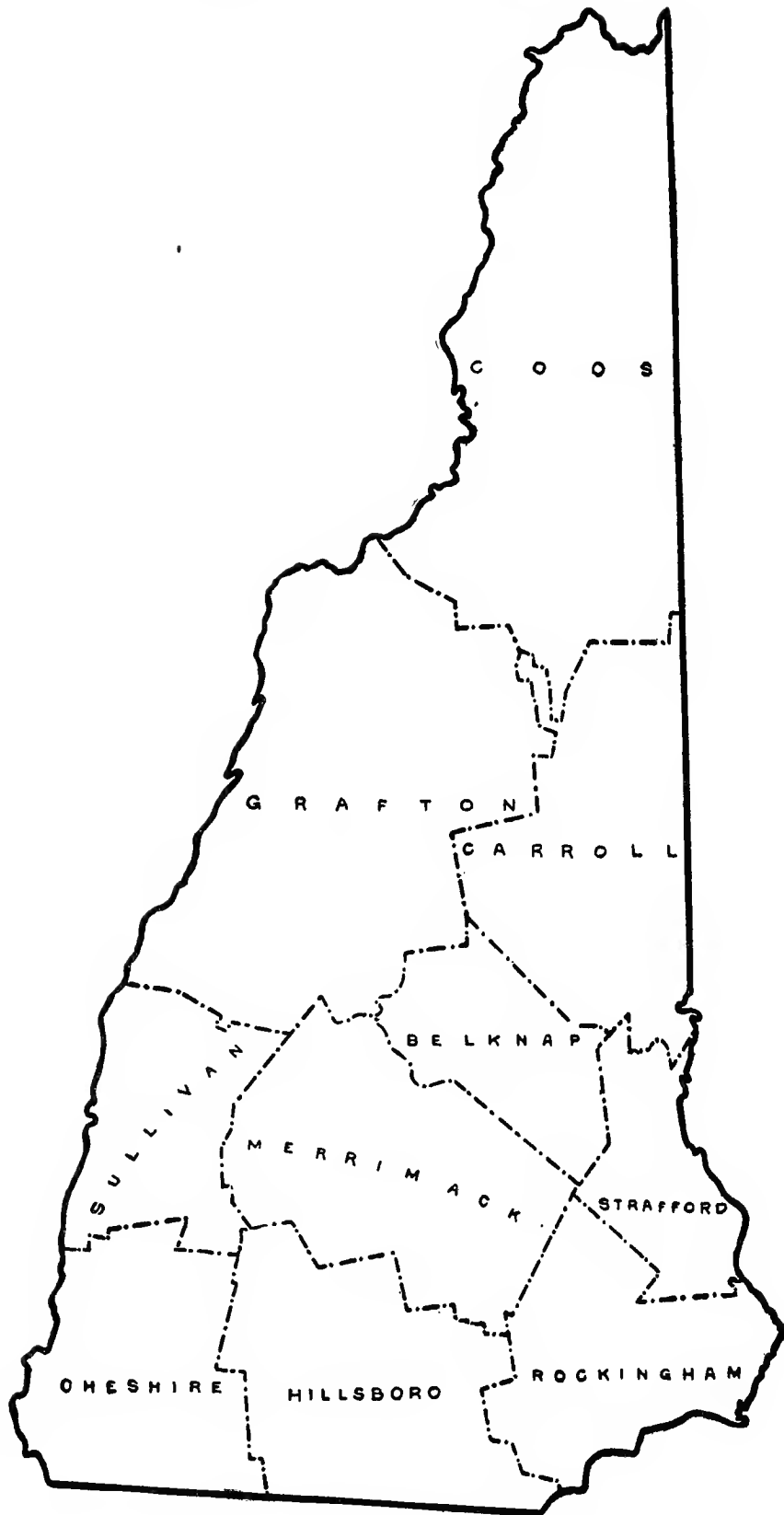


NEVADA
One District
Population: 1900 ~ 42,335



NEW HAMPSHIRE

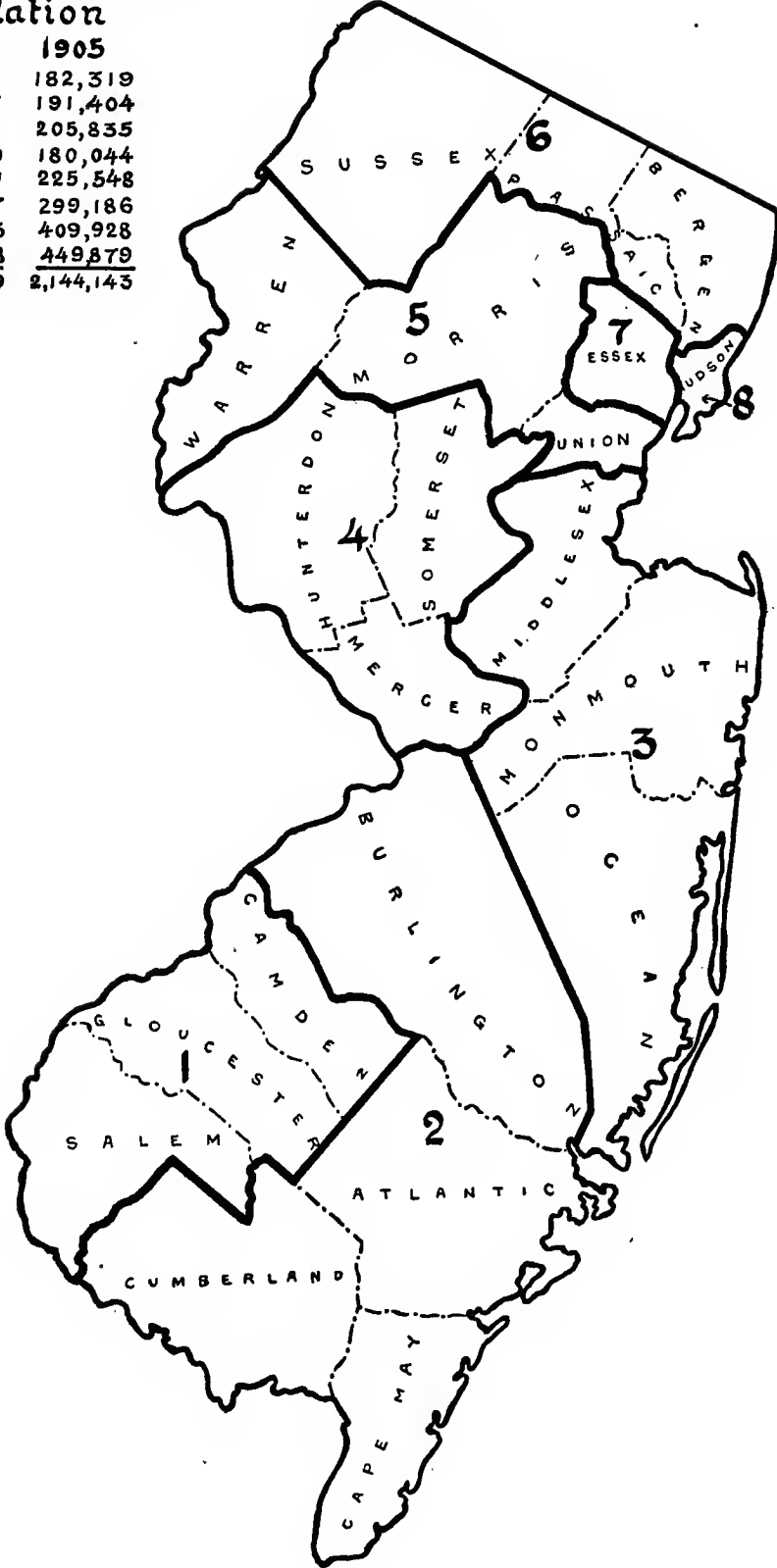
One District
Population: 1900-411,588



NEW JERSEY

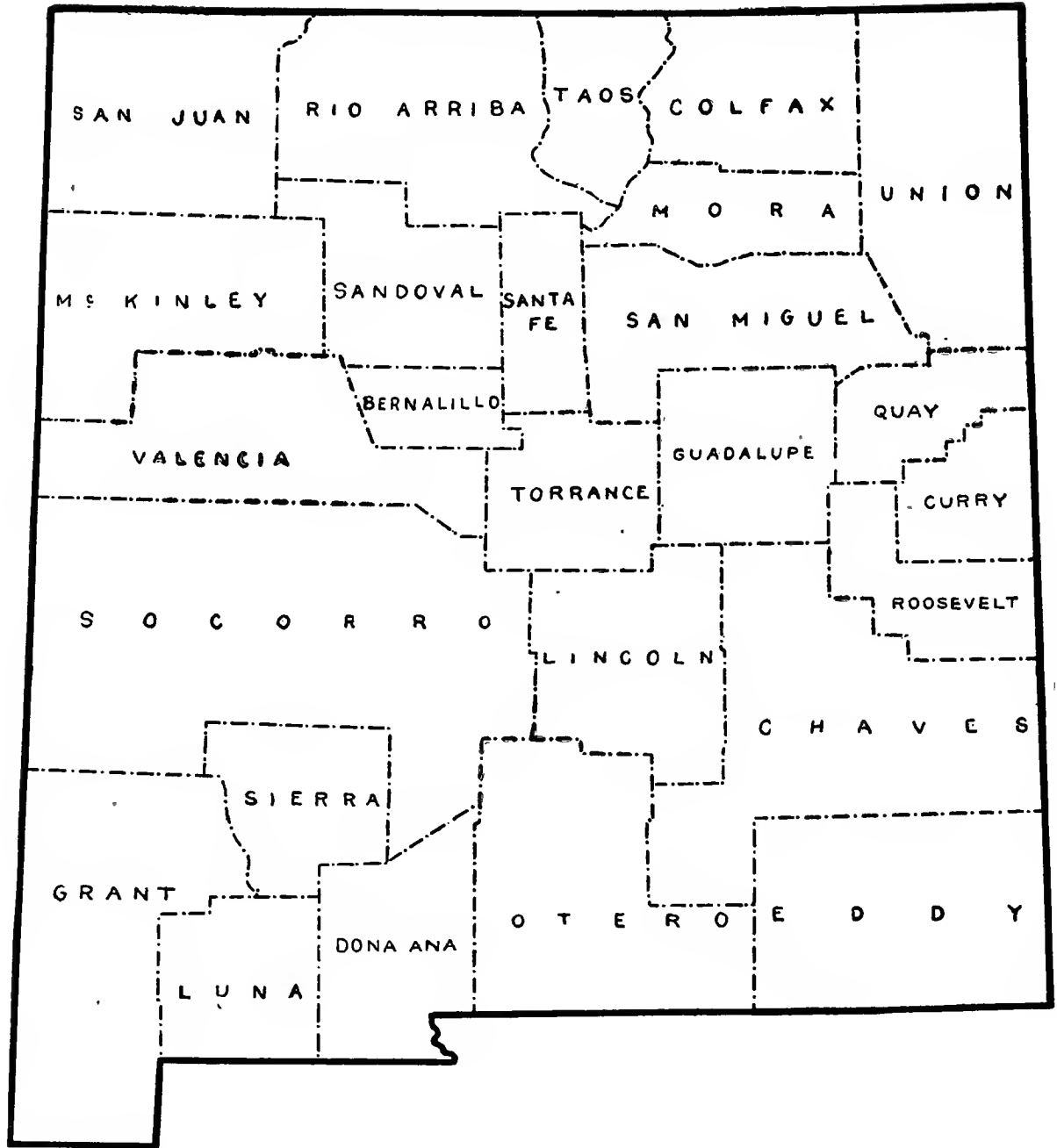
Supervisors Districts

No.	Population	
	1900	1905
1	165,078	182,319
2	169,037	191,404
3	181,566	205,835
4	162,820	180,044
5	202,290	225,548
6	257,777	299,186
7	359,053	409,928
8	<u>386,048</u>	<u>449,879</u>
Total	1,883,669	2,144,143



NEW MEXICO

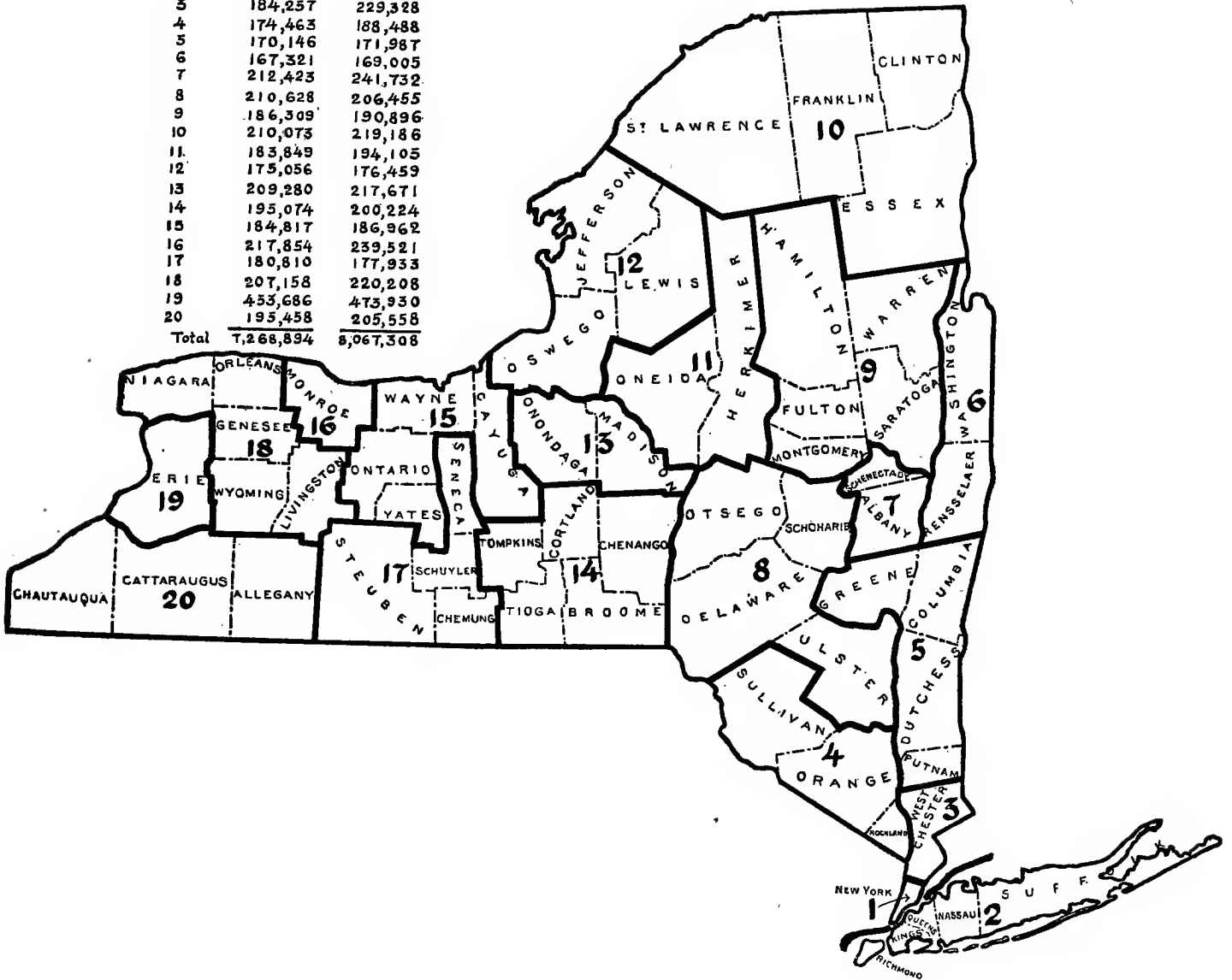
One District
Population: 1900-195,310



NEW YORK

Supervisors Districts

No.	Population	
	1900	1905
1	2,050,600	2,374,520
2	1,519,632	1,783,140
3	184,257	229,328
4	174,463	188,488
5	170,146	171,987
6	167,321	169,005
7	212,423	241,732
8	210,628	206,455
9	186,309	190,896
10	210,073	219,186
11	183,849	194,105
12	175,056	176,459
13	209,280	217,671
14	195,074	200,224
15	184,817	186,962
16	217,854	239,521
17	180,810	177,933
18	207,158	220,208
19	433,686	473,930
20	195,458	205,558
Total	7,268,894	8,067,308

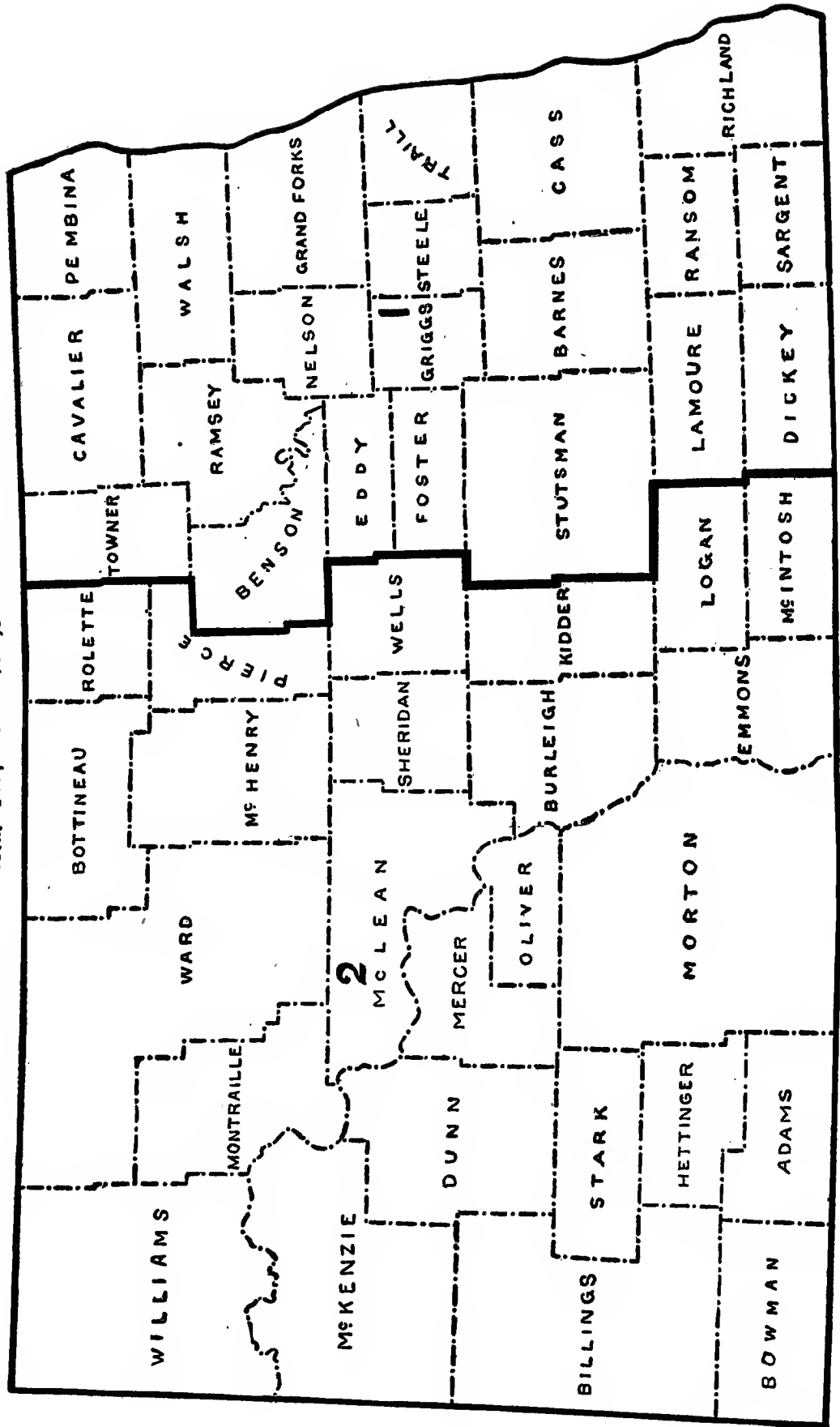


NORTH DAKOTA

Supervisors Districts

Population

No.	1900	1905
1	230,741	264,842
2	88,405	174,836
Total	319,146	439,678

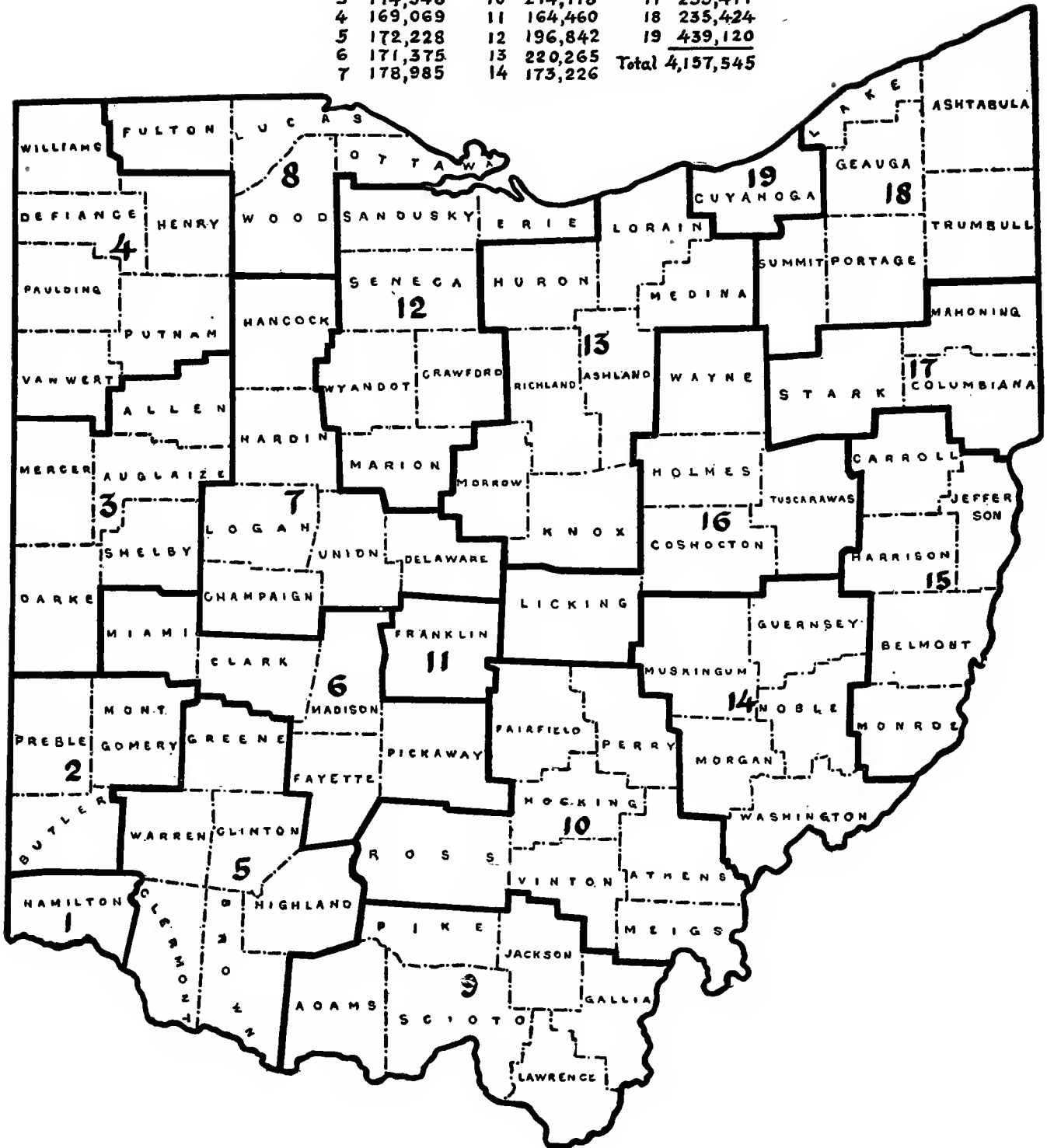


OHIO

Supervisors Districts

Population: 1900

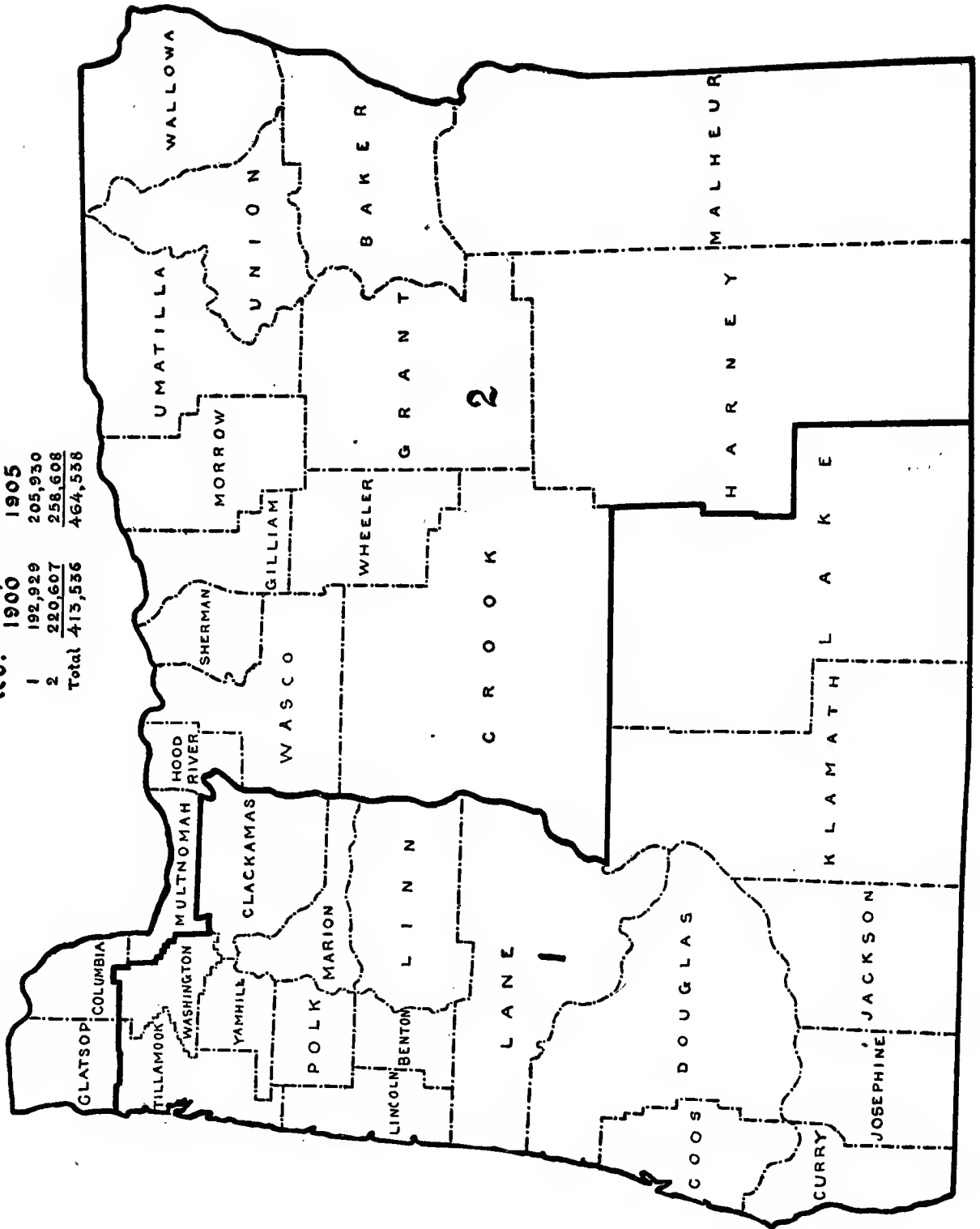
No. 1 409,479	8 250,128	15 169,560
2 210,729	9 187,181	16 187,539
3 174,346	10 214,118	17 233,471
4 169,069	11 164,460	18 235,424
5 172,228	12 196,842	19 439,120
6 171,375	13 220,265	Total 4,157,545
7 178,985	14 173,226	



OREGON

Supervisors Districts

No. 1900		1905	
1	192,929	205,930	
2	220,607	258,608	
Total 413,536		464,538	

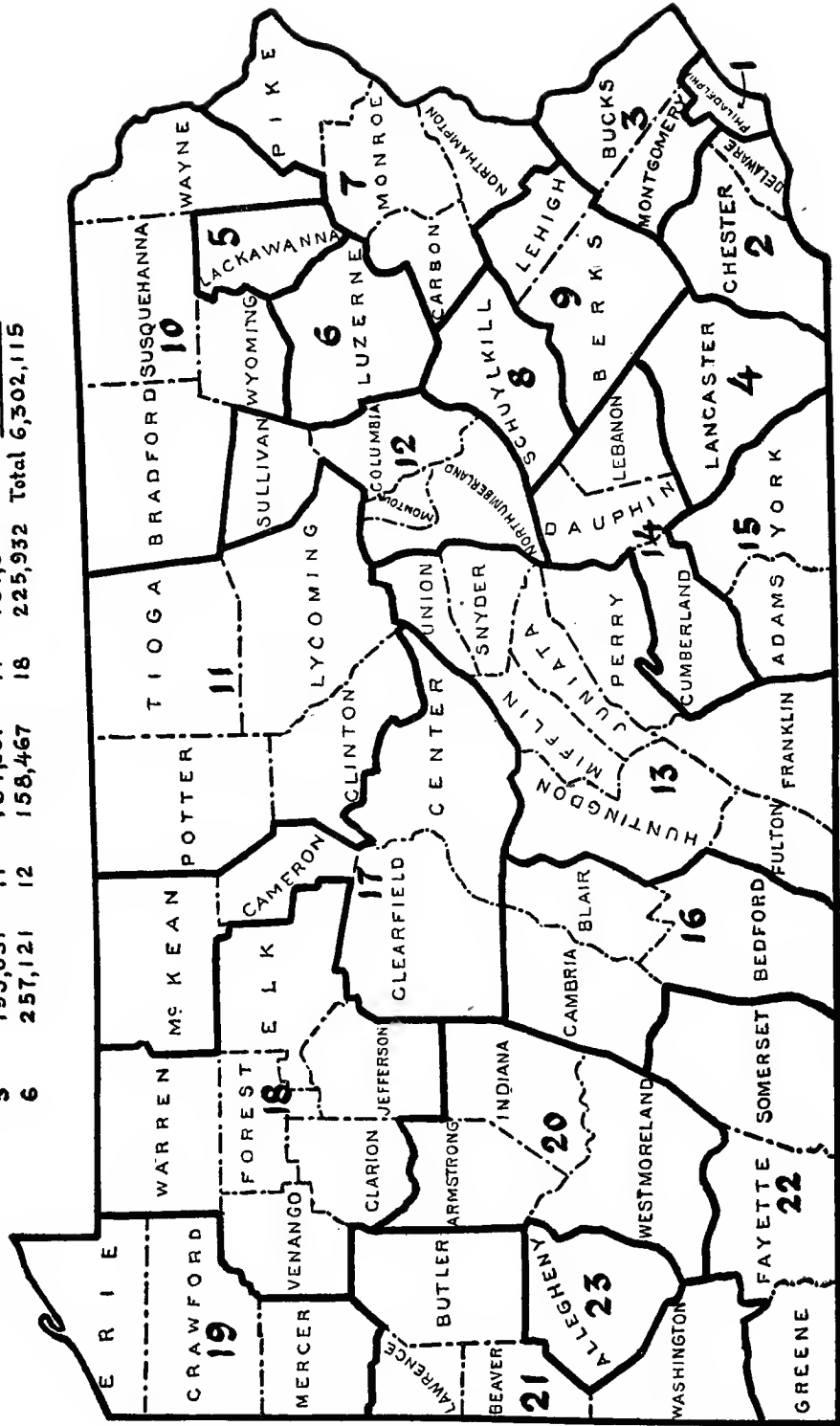


PENNSYLVANIA

Supervisors Districts

Population: 1900

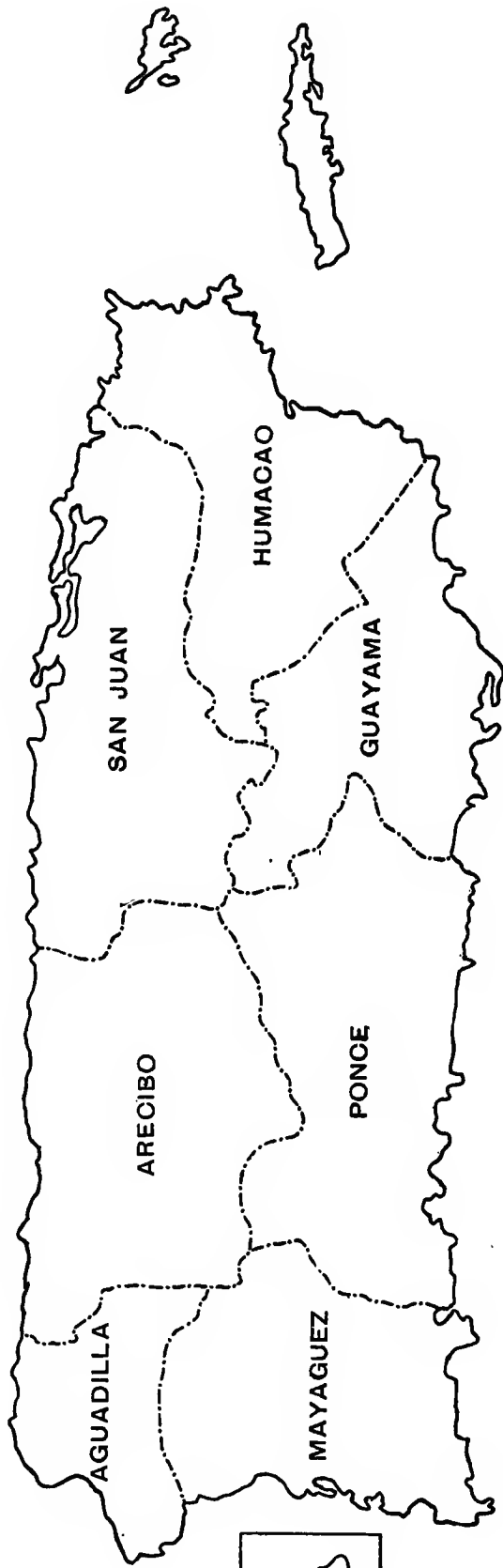
No. 1	1,293,697	7	174,124	13	199,849	19	219,503
2	190,457	8	172,927	14	218,614	20	255,282
3	210,185	9	253,508	15	150,909	21	262,617
4	159,241	10	146,769	16	229,404	22	188,154
5	193,831	11	184,567	17	181,899	23	775,058
6	257,121	12	158,467	18	225,932	Total	6,302,115



PORTO RICO

One District

Population: 1899 - 953,243

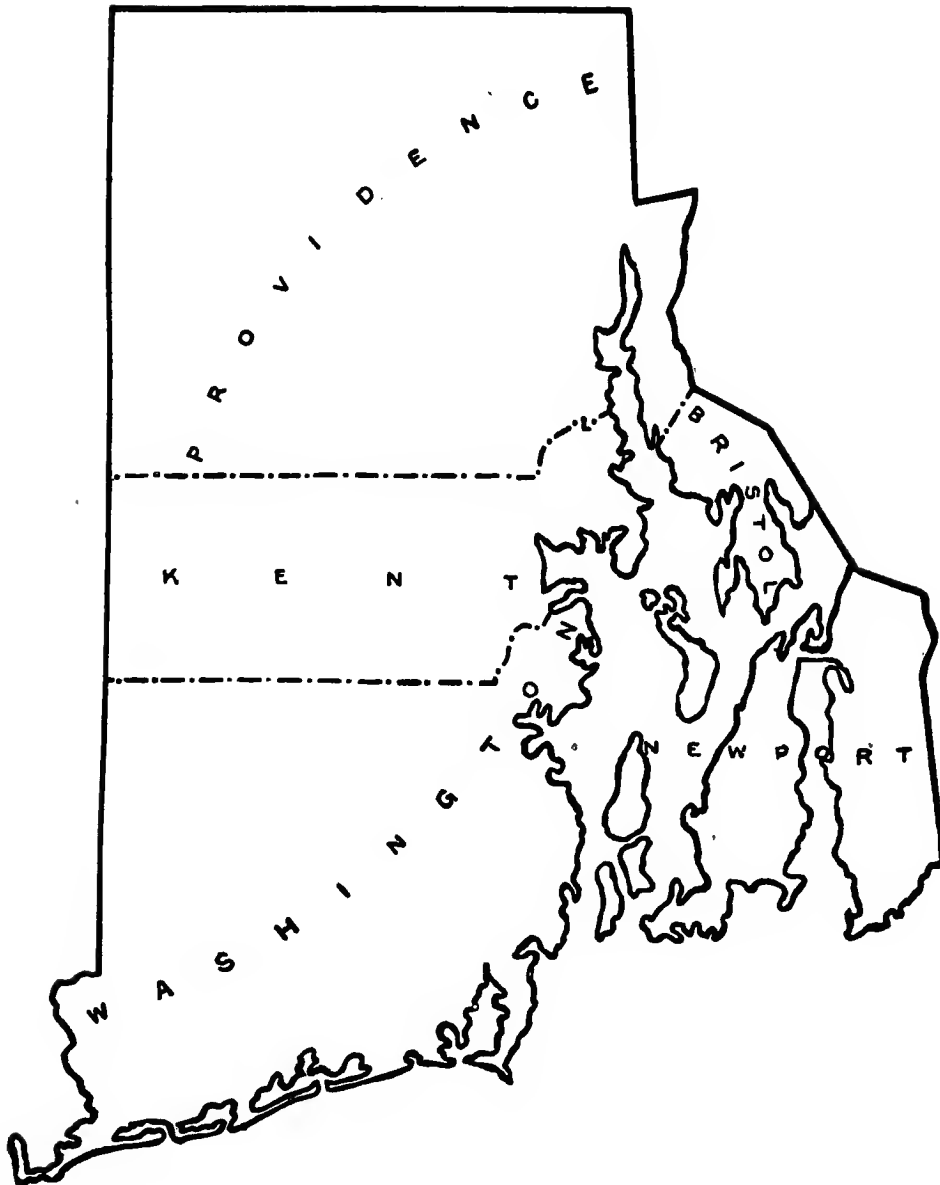


RHODE ISLAND

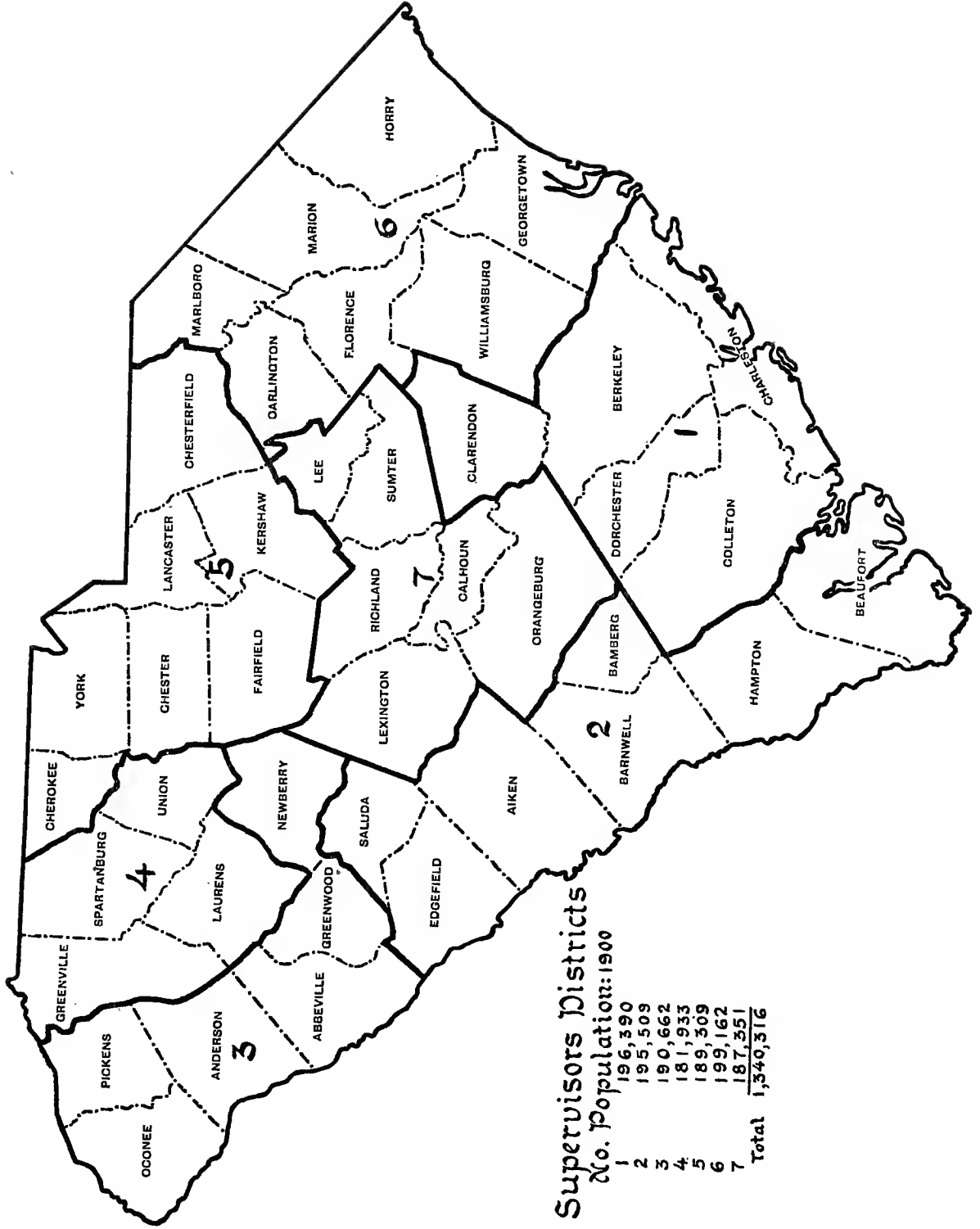
One District

Population

1900	1905
428,556	480,082



SOUTH CAROLINA



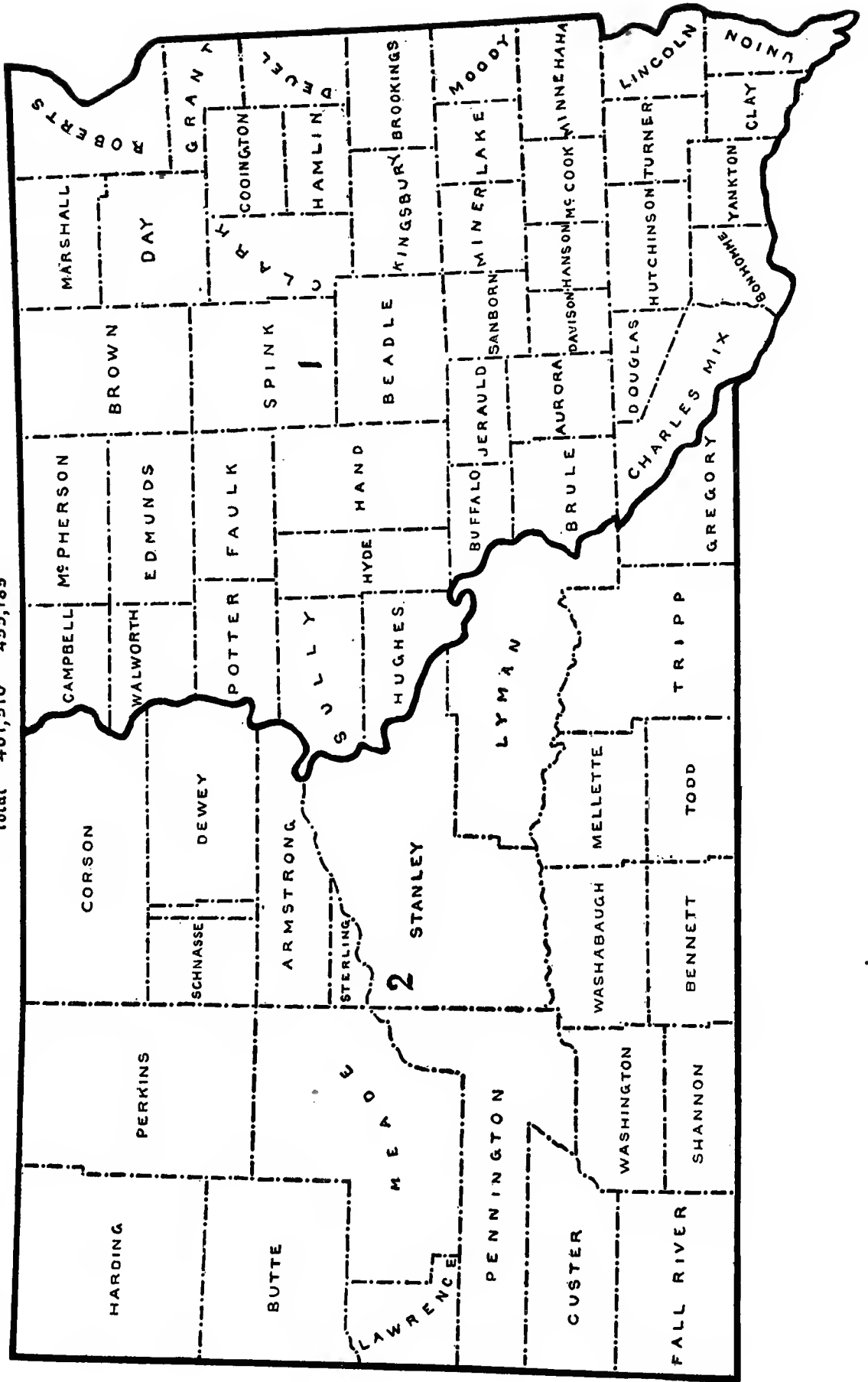
Supervisors Districts
No. Population: 1900

1	196,390
2	195,509
3	190,662
4	181,933
5	189,309
6	199,162
7	187,351
Total	1,340,316

SOUTH DAKOTA

Supervisors Districts

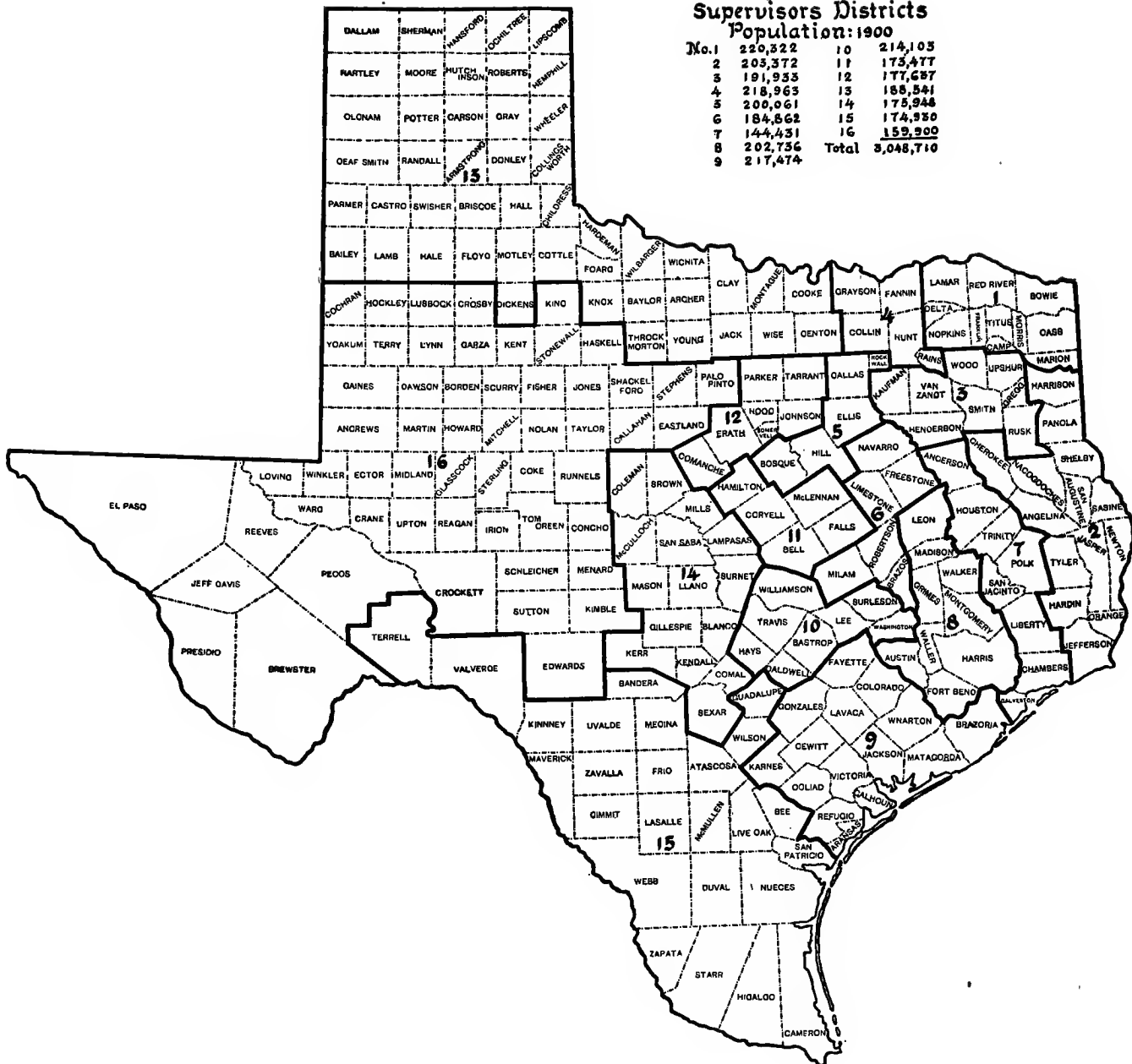
		Population	
No.		1900	1905
1		341,745	380,143
2		59,825	75,042
Total		401,570	455,185



TEXAS

Supervisors Districts Population: 1900

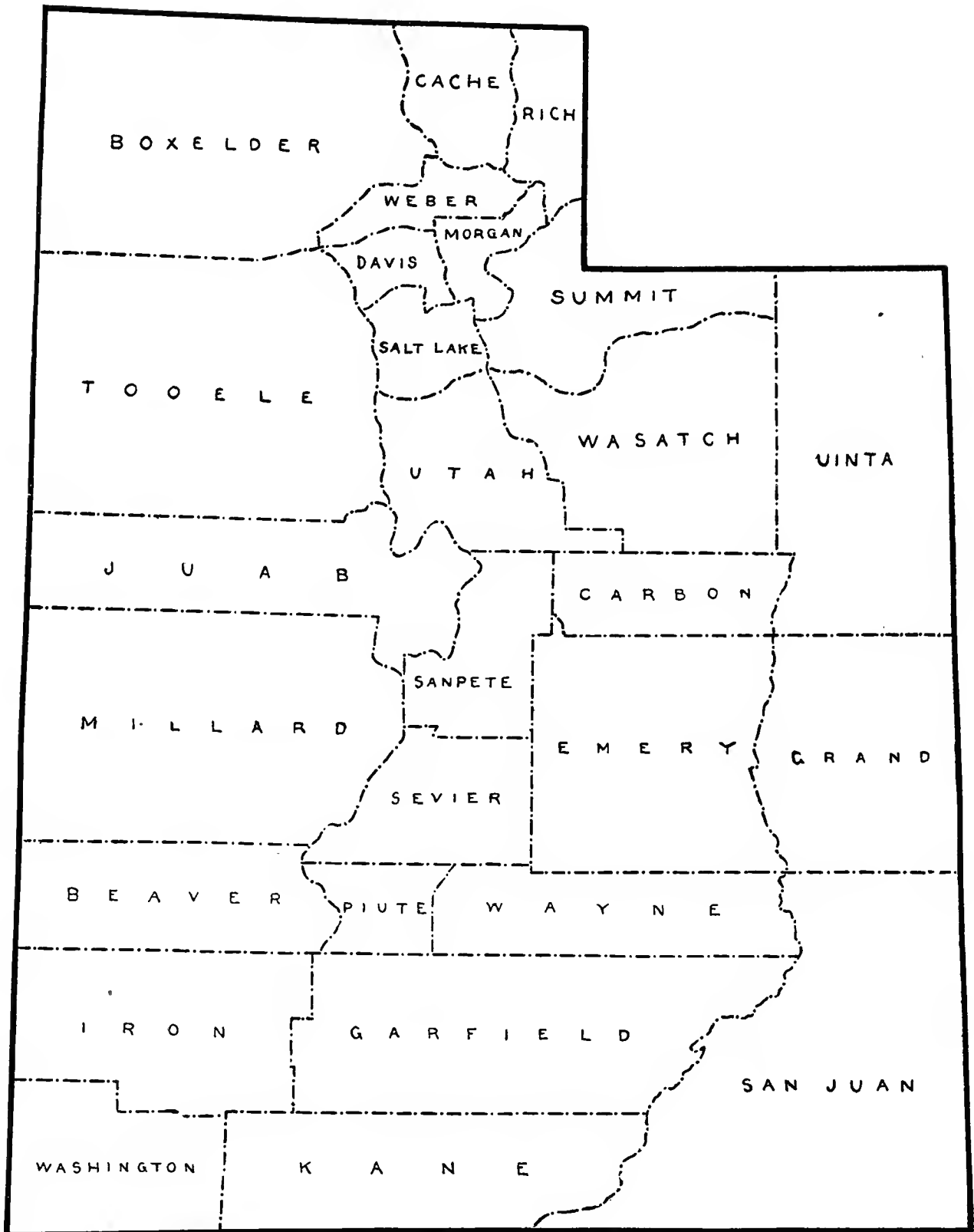
No. 1	220,322	10	214,105
2	203,372	11	173,477
3	191,933	12	177,687
4	218,963	13	188,541
5	200,061	14	175,948
6	184,862	15	174,930
7	144,431	16	159,300
8	202,736	Total	3,048,710
9	217,474		



UTAH

One District

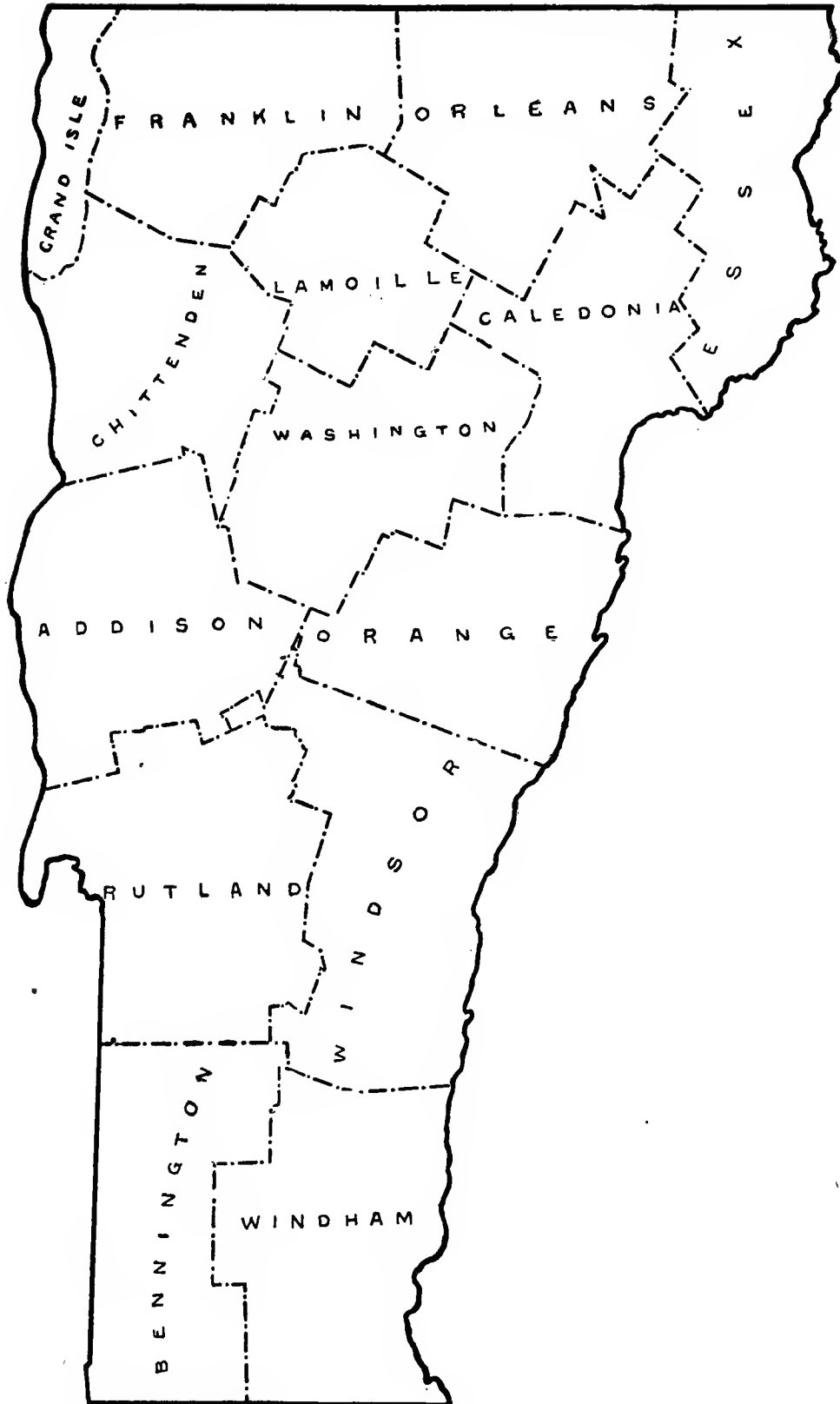
Population: 1900~276,749



VERMONT

One District

Population: 1900-343,641

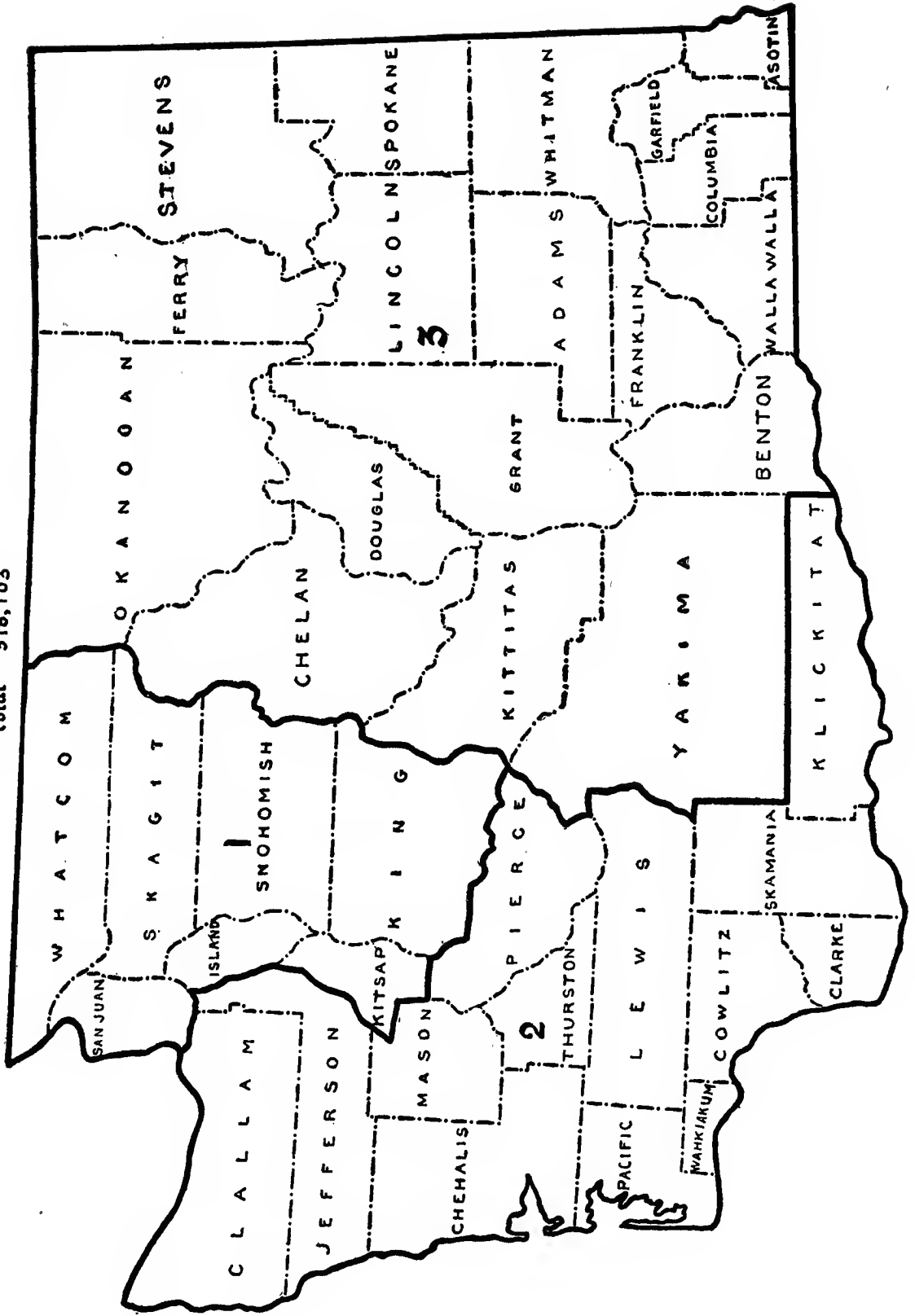


WASHINGTON

Supervisors Districts

No. Population: 1900

1	183,956
2	148,041
3	186,106
Total	518,103



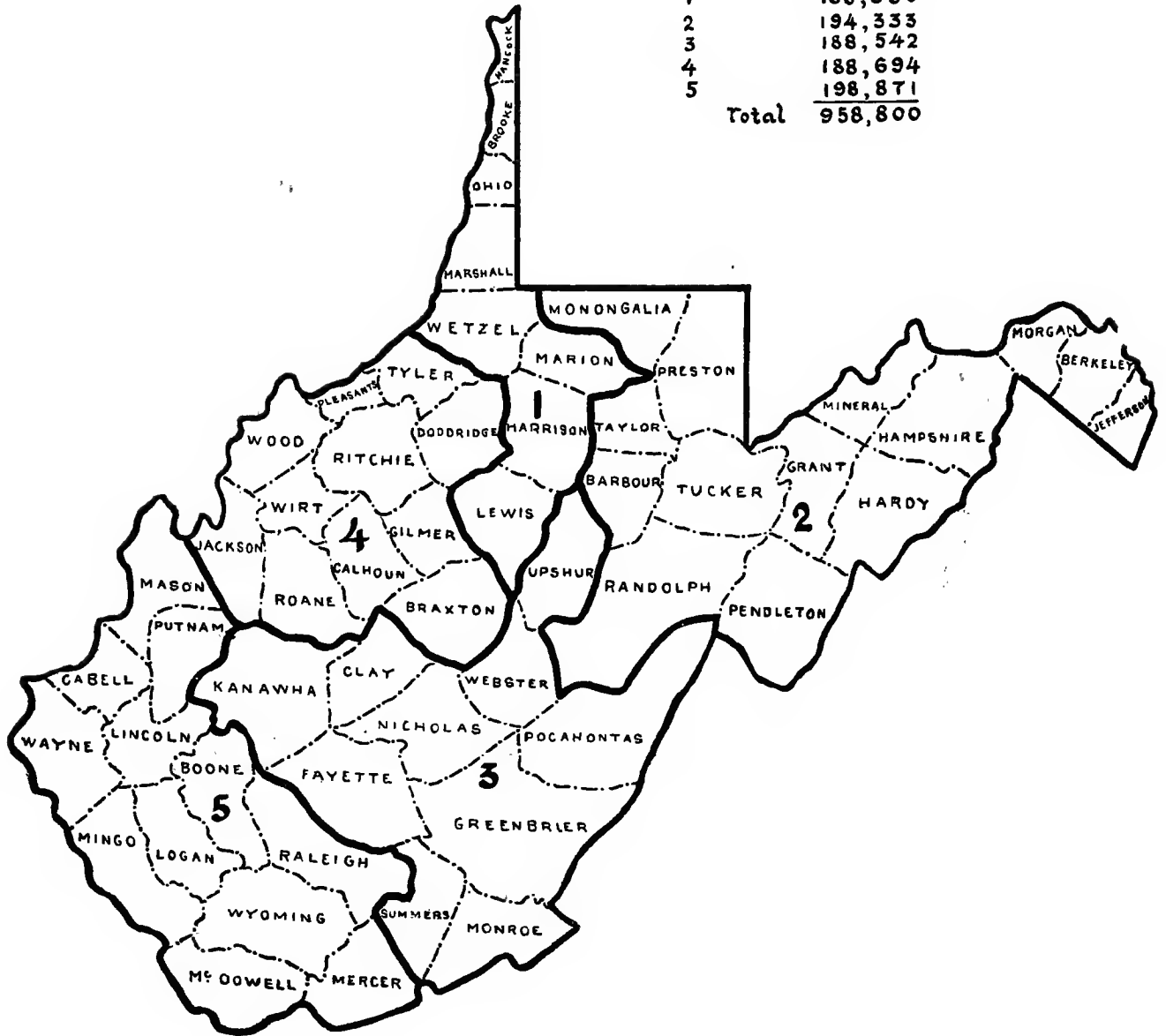
WEST VIRGINIA

Supervisors Districts

No. Population: 1900

1	188,360
2	194,333
3	188,542
4	188,694
5	198,871

Total 958,800



WYOMING

One District

Population
1900 1905

92,551 101,816

