

MONTHLY METEOROLOGICAL BULLETIN

氣 象 月 刊

APRIL, 1931

民 國 二 十 年 四 月

VOL. IV. NO. 4.

第 四 卷 第 四 期

ACADEMIA SINICA

NATIONAL RESEARCH INSTITUTE OF METEOROLOGY

PEI-CHI-KO, NANKING, CHINA

國 立 中 央 研 究 院 氣 象 研 究 所

南 京 紫 天 山 北 極 閣

MONTHLY METEOROLOGICAL BULLETIN

氣 象 月 刊

APRIL, 1931

民 國 二 十 年 四 月

VOL. IV. NO. 4.

第 四 卷 第 四 期

ACADEMIA SINICA

NATIONAL RESEARCH INSTITUTE OF METEOROLOGY

PEI-CHI-KO, NANKING, CHINA

國 立 中 央 研 究 院 氣 象 研 究 所

南 京 欽 天 山 北 極 閣

弁言

本年度月報與去年度無甚差別。所不同者，南京部份刪去直行風速，因本台高處山巔，平行之風，受山之梗阻，稍有向上之趨勢，故所紀直行風速，殊不能代表空中之現狀。加入太陽輻射，此類紀錄，凡分兩項：(一)太陽輻射強度，記每分鐘太陽輻射於垂直面上每平方公分之熱量。(二)太陽輻射總量，記每日太陽及天空輻射，達於地平面每平方公分之熱量。南京溫度氣壓濕度之變遷，嚮來按月製為分圖。自本卷起，各國均集在一頁上，以便比較。在圖上刪去最高溫度，最低溫度，絕對溫度三項，加入風速，降水量，蒸發量，及太陽輻射總量四項。測風氣球本台仍按日施放，其結果將另行刊佈之。

外埠氣象報告，本年度增加杭州，刪去龍州。新疆省內迪化及庫車二站之報告，因路途遙遠，交通不便，常不能按時寄達，故發表時期與他站常有先後參差之虞。去年新疆省政府添設之吐魯番及綏來二站報告，寄到過遲，不能編入月刊，其紀錄當摘要載入年刊中。海關各站，仍依第三卷辦法，各項紀錄均經計算列入，惟氣壓一項僅錄上午九時一次而已。

FOREWORD

The Monthly Bulletin of the present year will not differ materially from that of last year. Few alterations and additions, however, will be made. Among the meteorological data of Nanking, the vertical velocity of wind recorded by a Richard instrument has been omitted ~~owing to the fact that Pei-Chi-Ko Hill, on the summit of which our observatory is situated,~~ deflects winds from every quarter upward to a certain extent, and hence no accurate registration of vertical component is possible under any exposure. One new item, the solar radiation, has been added to the Nanking data. The solar radiation is recorded by two separate instruments: (1) a pyrhelograph for registering direct radiation at normal incidence, and (2) a solarigraph for registering total radiation at a horizontal surface, in terms of gram calories per square centimeter per minute and gram calories per square centimeter per day respectively.

An alteration has also been made in presenting the monthly march of various meteorological elements of Nanking in diagrams. Instead of making diagrams for pressure, temperature, and humidity on separate pages, they are now drawn in several panels on the same page, so that the correlation of different elements or the lack of it can be seen at a glance. In these diagrams, the curves of maximum temperature, minimum temperature and absolute humidity from day to day have been omitted, while those of wind velocity, amount of precipitation, amount of evaporation, and total radiation inserted. The work of daily launching of pilot balloons continues, the result of which will appear in another serial publication, the first number of which is now under press.

Among the cooperative stations, the data of Hangchow appears for the first time in this volume, while the station of Lungchow has been omitted from our list. Owing to the difficulty of communication, the reports of Tihwa and Kuchar in Chinese Turkestan do not come regularly in time to be published in the particular issue where they belong, but we will print them at the earliest possible date. Two new stations at Turfan and Seilar have been established in that vast but practically unknown province since last year, we hope to be able to include their data in the future issues of our Annual Report.

EXPLANATORY REMARKS

Our observatory is located at the summit of Pei Chi-Ko Hill, Latitude $32^{\circ} 3' 11''$ North, Longitude $118^{\circ} 46' 55''$ East of Greenwich, cistern of standard barometer above sea level 67.9 meters, anémocinémographe above sea level 87.5 meters

The publication of this Bulletin began in the year 1928 as a Quarterly, since 1929 this publication has been changed from a Quarterly into a Monthly. Hourly observations are made from the daybreak to 10 O'clock in the evening, 120 degree M E G standard time, the data during the night hours are obtained from the recording instruments. No records are made of visibility, cloudiness, direction, velocity and kinds of clouds during the night.

The barometer readings published in the following tables are corrected for temperature and latitude but not for altitude. The readings during the night hours are taken from records of Fuess-Sprung Sliding Barograph. The velocities of clouds are observed by a Comb Nephoscope, expressed in 1000th of a radian per second. It can be changed into linear velocity very easily once the height of cloud is known. For instance the velocity of Nb is measured to be 10, if the height of Nb is 1 km the linear velocity will be 10 meters per second, if cloud height is 0.5 km the linear velocity will be 5 meters per second, etc. We distinguish between the maximum velocity and extreme velocity of wind recorded during a period of twenty four hours. The latter is taken from the record of an Anemobiograph (Negretti and Zambra) which gives the instantaneous velocity, while the former is read from an Anemocinémographe (Richard), which gives the mean velocity of every 25 meters travelled. Hence the extreme velocity for each day is higher than the maximum velocity.

Radiation is recorded by two instruments, Gorczynski's Pyrheliograph (Richard) for direct solar radiation at normal incidence, and Solarigraph (Kipp and Zonen) for total thermal energy received on a horizontal surface from the sun and sky. These instruments are calibrated by the readings of a Smithsonian Silver Disk Pyrheliometer (No 41) several times in a month. Amount of evaporation is obtained from a Kassner-Fuess self-recording evaporimeter. Readings on earth thermometers are taken at the following hours of the day — 0 depth at 9:00, 5 cm depth at 10:06, 10 cm depth at 11:12, 20 cm depth at 13:24, 25 cm, 50 cm, 75 cm and 100 cm depths all at 21:00.

The abbreviations for kinds of cloud and state of weather, and the scale of visibility are all according to the international system save a few exceptions. For instance, ☉ indicates clear weather with a cloudiness of 0—2.9, ☉ signifies partly cloudy with a cloudiness of 3—7.9, while ☉ means cloudy weather with a cloudiness of 8—10 inclusive.

The meteorological elements recorded in other observatories, colleges and experimental stations, and the meteorological registers of the Chinese Maritime Customs stations have also been published in this issue. The stations are divided in two categories (1) those maintained by universities, etc., and (2) those maintained by the Customs. In each category the stations are arranged according to their latitudes from south to north, a list of the names of stations is inserted at the end of Nanking report of this Bulletin. For all Customs stations the rainfall is for 24 hours ending at 9 a. m.

二十年四月份中國天氣概況

本月中國各地天氣狀況，無特別可記之點，以大概而論，雨量較豐，溫度較低而已。

本月亞東各地氣壓分布狀況，與三月份完全相同，不過西伯利亞高氣壓勢力，日見衰微，其行徑常自西伯利亞南行，至長江流域，再折向東行入海。高氣壓在海中行動更緩，且其勢力增加，故本月亞東天氣圖上，常有二高氣壓存在，一在西伯利亞或中國本部，一在日本附近，本月低氣壓大致或自西伯利亞隨高氣壓東南行，至中國北部再折向東行而入海，或自中國西南隨高氣壓之西緣而東行入海，其經過路徑則如下圖。

本月天氣寒冷，全國各地，本月平均溫度，除中國南部外，幾全在準平均之下。其寒冷之度，以中國北部及山東半島為最甚，其本月平均溫度，較之準平均，約低於攝氏一·〇度至攝氏二·〇度，其次如東海沿岸，本月平均溫度，大概低於準平均約攝氏一·〇度至攝氏一·五度。長江流域平均溫度，雖亦較準平均為低，然相差不過自攝氏〇·二度至攝氏〇·八度。中國南部較溫暖，本月平均溫度約高於準平均攝氏一·〇度至攝氏二·〇度。本月全國各地雨量，分布殊不平均，全國雨量，有在準平均以上者，亦有在準平均以下者，然其相差，均不甚大。雨量之較準平均以上者，如中國南部，長江流域，及瀟州一帶，雨量之較準平均為少者，如東海沿岸及中國北部。

**A Résumé of Weather Conditions in China during the month
April, 1931**

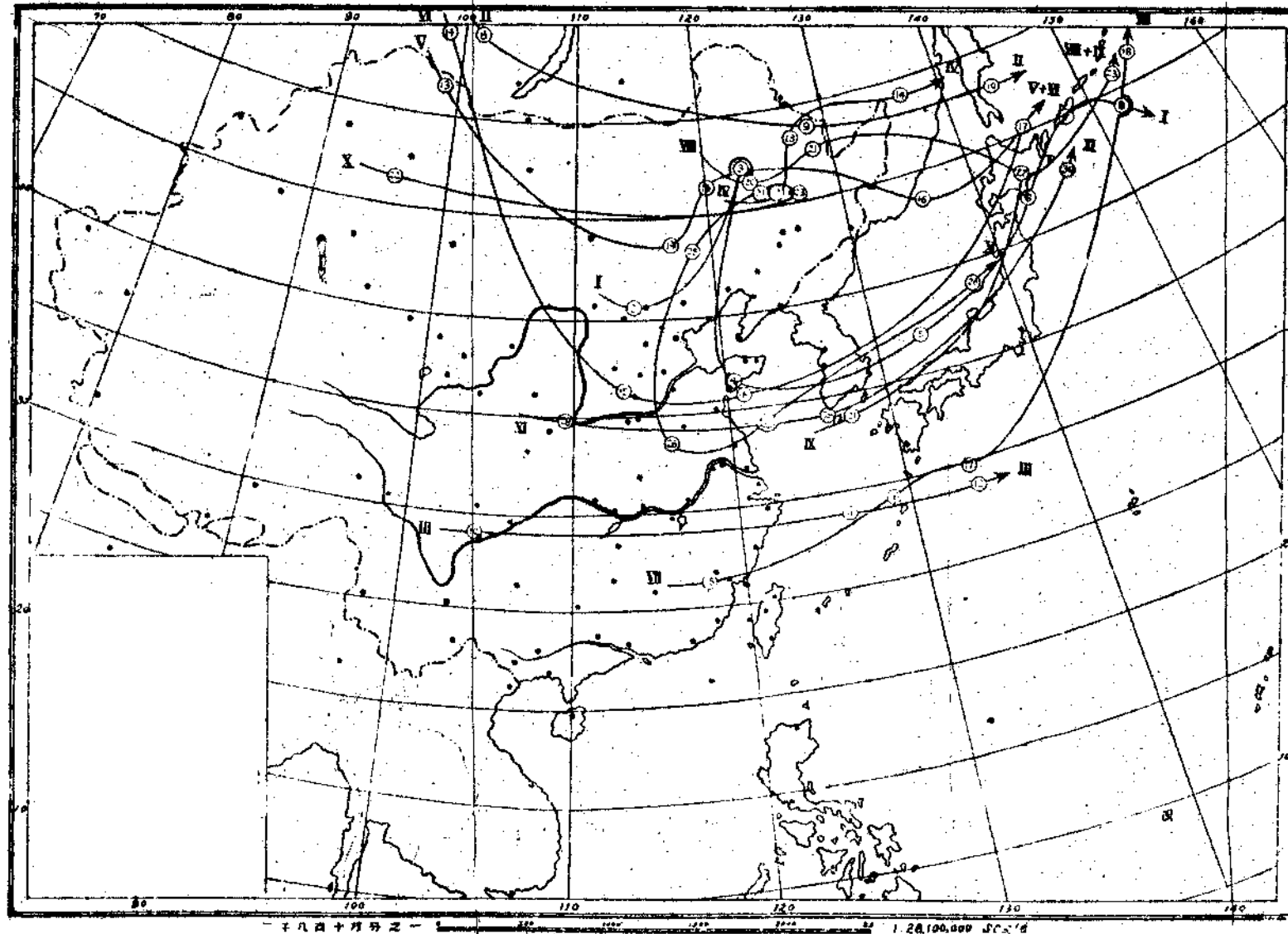
The weather conditions during the month of April, 1931, had no marked peculiarities worthy of note. In the general it was a wet and cold month.

The pressure distribution of Eastern Asia during the month resembled to that of the previous month, the Siberia anticyclone still survived in Baikal region except its force decreased gradually. The moving anticyclone were first appeared on the map in lake Baikal region, travelling southward to the Yangtze valley, then turning its direction eastward to cross over Japan to the Pacific. The movement of the anticyclones after entering the sea was very slow, so that during this month like during the preceeding one, two anticyclones usually existed on one weather map simultaneously, one situated over Eastern Siberia or China Proper, the other situated over the vicinity of Japan. The cyclones of this month generally came from two origins, some started from Siberia and followed the anticyclone in travelling southward to northern China, then changed its direction eastward to Japan, others first appeared in southwestern China and went around the edge of the anticyclone moving eastward to Japan. The tracks of these cyclones have been plotted in the following chart

The mean monthly temperature of this month was below the normal practically throughout the whole country, in north China and Shantung peninsula it was about $1^{\circ}0\text{ C}$ to $2^{\circ}0\text{ C}$ below the normal, along the coast of Eastern sea about $1^{\circ}0\text{ C}$ to $1^{\circ}5\text{ C}$ below the normal, and in the Yangtze valley, $0^{\circ}2\text{ C}$ to $0^{\circ}8\text{ C}$ below the normal. But in the southern China, it was warm, being $1^{\circ}0\text{ C}$ to $2^{\circ}0\text{ C}$ above the normal

The distribution of precipitation during the month was not even, some regions were more than the normal while others were below the normal, even though their departures were not large. In the Yangtze valley, southern China and Manchuria, the precipitation were more than the normal. In the northern China and the coast of Eastern sea the precipitation were less than the normal.

民國二十年四月份亞東低氣壓路徑圖
TRACKS OF CENTERS OF CYCLONES, APRIL, 1931



PUBLICATIONS RECEIVED

During the month of April, 1931

- Bathurst — *Meteorological Service* — Annual Report for the year 1929 1930
Berlin — *Flugwetterdienstes* — Erfahrungsberichte Nos 7-10, Wetterstatistik September October 1930, u Aerologische Berichte Heft 37 38 1930
Bucharest — *Institutului Meteorologic Central* — *Buletinul Meteorologic Lunar* Vol X Nos, 1 9
Budapest — *M. Kir Orszagos Meteorologiai es Foldmagnessegi Intezet* — Witterungsbericht von Ungarn Oktober Dezember 1930.
Canton — *Geological Survey of Kwantung & Kuansi* — Annual Report for the year 1928-29, & Special Publication No 6
Canton — *Sun Yatsen Univ* — Agricultural Information No. 129, Science Journal Vol 3, No 1, & 地學系報告集刊第一卷第一號
Chemulpo — *Meteorological Observatory* — Annual Report for 1928, Monthly Report No 206 & Upper Air Current Observation Vol 1, No 3
Chinan — 山東省建設月刊第一期至三期
Copenhagen — *Dansk Meteorologisk Institut* — Maanedsoversigt over Vejrforholdene No 12 1930, Annuaire Meteorologique 2eme partie 1928, 1ere partie 1929, & 'The International Polar Year 1932-33' by D la Cour
Hongkong — *Royal Observatory* — Monthly Meteorological Bulletin for December 1930, & for January 1931, & Report of the Director for 1930
Kingston — *Jamaica Weather Service* — Weather Report for January 1931
Kirin — *Kirin Provincial University* — Monthly Meteorological Bulletin for January, February, March 1931
Kuala Lumpur — *Meteorological Branch-Mataya* — Meteorological Observations for January March 1931
Kunming — *I-Teh Meteorological Station* — The Annual Report for 1930
Leipzig — *Geophysikalisches Institut der Universitaet* — Ergebnisse der Registrierballonfahrten 1928 1929
London — *Meteorological Office* — Monthly Weather Report for January 1931 & Summary for the Year, 1930, & Charts of Weather in the N Hemisphere for February 1931
Manchester — *Geographical Association* — Geography, March 1931
Nanking — *Central Univ* — 地理雜誌四卷一號
Nanking — *Metropolitan Museum of Natural History* — Sinensia Contribution Vol 1, No 8 & Special Bulletin Vol, No 1
Nanking — 教育部公報九期至十二期
Nanking — 出席國際測量會議報告
Nanking — *Legislative Yuan* — *The Statistical Monthly*, Vol. 2, Nos, 10, 11
New York — *American Geographical Society* — *Geographical Review*, April, 1931.
Ootomari — *Meteorological Observatory* — Monthly Report for October December 1931
Osaka — *Meteorological Observatory* — Monthly Report for October, November 1930, & Bulletin of the Observations of Upper Air Current from Oct Dec 1930
Ottawa — *Dominion Observatory* — Monthly Record, May & June 1929
Poona — *Meteorological Department* — Monthly Weather Report for February, 1931, & Indian Daily Weather Charts for February 1931
Port-Au-Prince — *Observatoire Meteorologique du Seminaire St Martial* — Bulletin Annuel, Annee 1928
Piaha 11 — *Institut Meteorologique* — Resume mensuel, Novembre 1930 a Fevrier 1931
Quito — *Observatorio Astronomico y Meteorologico* — Boletin, Diciembre 1930
Rio de Janeiro — *Directoria de Meteorologia* — Boletim Mensal, Janeiro 1931
Rome — *Societa Geografica Italiana* — Bollettino, No 3, 1931
Shanghai — "A B. C of Geology" Translated by Mr Wang
Shanghai — *China Institute of National Construction* — Construction of China, Vol 3, N 3
Shanghai — 科學月刊三卷一期
Shanghai — *Institute of Geology* — Contribution No 1, & Memoir No 9
Shanghai — *Institute of Social Science* — 台灣的租佃制度及封建社會的農村生產關係
Soochow — 太湖流域水利季刊四卷一期
Tacubaya — *Servicio Meteorologico* — Cartas del Tiempo, Enero 1931
Tokyo — *Imperial Academy* — Essays on Seismology by A Imamura.
Tsingtao — *Observatory* — Weather Charts for March 1931, Revue mensuelle Decembre 1930
Vladivostok — *Geophysical Observatory of Eastern Asia* — Resumes mensuels et annuels, Annee 1920 fascicule 111.
Washington — *Weather Bureau* — Monthly Weather Review for November & December 1930, Weather Maps for February 1931, & Weekly Weather & Crop Bulletin Nos 9-11
Washington — *Hydrographical Office* — Sounded areas in the North Pacific Ocean
Wellington — *Dominion Meteorological Office* — Meteorological Observations for November & December 1930
Worcester — *American Meteorological Society* — Bulletin Nos 2, 3, 1931

中華民國二十年四月逐日各小時氣壓 (mm)

Barometric Pressure at every Hour of the Day, in the Month of April, 1931 (mm)

日期 Days of the Month	時間 Hours, Nanking Standard Time.											日期 Days of the Month	
	1	2	3	4	5	6	7	8	9	10	11		中午 Noon
1	61.45	61.35	61.65	61.68	61.63	61.77	62.07	61.77	62.22	62.39	61.47	60.64	1
2	58.98	58.35	57.95	57.72	57.86	57.64	57.89	57.85	58.23	58.37	58.18	57.62	2
3	55.18	54.05	54.98	55.09	55.10	55.36	55.76	55.51	56.23	56.59	56.09	55.61	3
4	44.50	54.20	53.64	53.55	53.51	53.88	54.12	54.46	54.77	54.55	54.72	54.40	4
5	63.31	63.38	62.84	62.76	63.01	63.34	63.68	63.79	64.19	64.50	64.10	63.65	5
6	60.10	59.68	59.25	58.65	58.77	58.50	58.47	58.73	58.65	58.65	58.23	57.76	6
7	62.00	62.02	61.88	61.64	61.76	62.04	62.17	62.29	61.97	61.54	61.14	60.32	7
8	60.06	60.61	60.76	61.36	62.15	63.33	64.14	64.87	65.13	65.71	65.46	65.16	8
9	64.83	64.20	63.71	63.55	63.54	63.32	63.48	63.39	63.59	63.24	62.79	61.97	9
10	57.00	56.21	55.94	56.00	55.94	55.68	55.63	55.68	55.64	55.46	55.27	54.60	10
11	56.15	56.71	57.17	58.60	59.10	59.46	60.49	61.64	62.19	63.07	62.32	61.59	11
12	61.45	61.05	60.85	60.57	60.48	60.97	61.41	60.82	62.02	60.81	60.78	60.04	12
13	56.55	56.35	55.95	55.45	55.23	55.56	55.98	56.29	56.54	56.31	56.00	55.71	13
14	56.20	55.75	55.65	55.65	55.71	55.76	55.52	55.32	55.49	55.02	53.73	53.33	14
15	49.72	48.92	48.53	48.44	47.86	47.49	48.14	48.48	48.81	48.97	48.77	48.29	15
16	46.54	46.29	46.17	46.67	46.68	47.22	47.97	48.27	47.90	48.13	48.53	48.56	16
17	54.01	53.19	52.96	53.31	53.14	53.05	53.68	53.80	54.27	54.16	54.08	53.53	17
18	53.33	53.20	52.81	52.76	52.94	53.60	54.16	54.71	54.93	55.33	54.97	55.14	18
19	58.79	58.58	58.02	58.14	58.42	58.45	58.74	59.56	59.68	60.29	59.46	59.40	19
20	56.71	56.60	56.11	55.56	54.98	54.67	54.96	54.62	54.67	54.37	54.05	53.22	20
21	46.33	46.21	45.69	46.15	46.25	46.60	46.79	47.18	47.71	48.14	48.43	48.61	21
22	57.72	58.10	58.18	58.44	58.80	59.10	59.60	60.12	60.49	60.66	60.61	59.63	22
23	59.35	59.00	58.85	59.05	59.04	59.41	59.26	58.68	58.56	58.03	57.73	57.38	23
24	56.62	56.80	56.53	56.06	56.83	56.93	57.86	57.93	58.28	58.46	58.63	57.88	24
25	57.39	57.26	57.57	57.25	57.15	57.11	57.41	57.95	57.91	57.27	57.81	56.76	25
26	53.48	52.81	52.55	52.60	52.20	51.96	51.93	52.43	52.51	52.17	51.53	50.82	26
27	46.90	46.77	46.97	47.32	47.65	48.61	49.38	50.32	50.69	51.89	51.66	51.89	27
28	53.37	52.71	52.60	52.46	52.99	52.41	52.61	52.56	52.59	52.83	52.49	51.24	28
29	48.97	49.64	50.50	51.14	51.70	52.85	53.55	54.70	55.35	56.20	56.12	56.55	29
30	57.55	57.15	56.25	55.68	55.76	56.68	57.68	57.63	57.98	58.58	57.58	57.70	30

日期 Days of the Month	13	14	15	16	17	18	19	20	21	22	23	午夜 Midn.	日期 Days of the Month
1	60.14	59.16	59.12	58.62	59.37	59.76	59.65	59.43	59.67	59.23	59.60	59.35	1
2	56.83	56.17	55.50	55.07	54.85	54.87	55.06	55.27	55.69	55.79	55.66	55.35	2
3	54.90	54.23	53.67	53.27	53.55	53.72	53.92	54.22	54.36	54.61	54.24	54.35	3
4	54.65	55.40	55.57	56.05	57.19	58.54	59.72	61.12	61.95	62.07	62.65	63.03	4
5	63.17	62.53	61.83	61.74	61.66	61.47	61.42	61.57	61.62	61.29	60.93	60.63	5
6	57.53	57.00	56.91	56.79	56.84	57.14	58.14	59.27	60.49	61.11	61.45	61.85	6
7	59.66	59.28	58.70	58.49	58.54	58.49	59.01	59.62	59.91	60.49	60.54	60.65	7
8	64.81	64.27	63.62	63.71	63.59	63.70	63.81	64.69	65.11	65.08	64.95	63.06	8
9	61.12	60.31	59.43	58.80	58.71	58.33	58.22	58.27	58.42	58.26	58.46	58.25	9
10	54.07	53.45	52.88	52.58	52.48	52.50	52.65	53.47	53.72	54.35	54.52	55.23	10
11	61.99	61.52	61.57	61.21	61.17	61.59	61.48	61.56	61.44	61.06	62.00	61.90	11
12	59.35	59.68	57.78	56.93	57.04	56.51	56.46	56.78	56.89	56.98	56.64	56.75	12
13	55.28	55.17	54.92	54.82	55.01	54.97	55.12	55.92	56.70	56.91	56.64	56.42	13
14	52.51	51.73	50.85	50.58	50.25	49.75	49.81	49.76	49.97	50.19	50.10	49.80	14
15	47.75	47.33	46.61	46.49	46.29	46.18	46.33	46.62	46.70	47.07	46.80	46.80	15
16	48.31	47.93	47.95	48.29	48.74	49.62	51.03	51.88	52.51	53.13	53.08	53.70	16
17	52.68	51.96	51.66	51.10	51.27	51.92	52.43	52.81	53.57	53.66	53.41	53.42	17
18	55.29	54.57	54.68	55.02	55.52	55.62	56.17	56.76	57.62	58.01	58.79	58.95	18
19	59.10	58.75	58.08	58.08	57.97	57.72	57.63	58.27	58.37	57.94	57.44	57.21	19
20	52.15	51.60	50.82	50.15	50.18	49.79	49.49	49.39	49.69	49.36	48.45	48.13	20
21	48.99	49.02	49.34	49.88	50.89	51.92	53.05	54.13	54.99	56.04	56.84	57.33	21
22	60.01	60.45	59.79	59.67	59.57	59.72	59.42	59.91	59.99	59.90	59.64	59.73	22
23	57.06	56.42	55.89	55.59	55.98	56.04	55.98	56.56	57.15	57.32	56.75	56.73	23
24	57.27	56.71	56.37	56.56	56.79	56.93	57.53	57.75	57.81	57.87	57.65	57.93	24
25	55.75	54.24	54.57	53.53	53.81	53.56	53.61	54.13	54.35	54.23	54.21	53.73	25
26	49.90	49.10	48.58	48.25	47.84	48.05	47.77	47.83	47.98	47.77	47.55	47.39	26
27	51.56	51.54	51.47	51.34	51.85	51.69	52.59	53.16	53.56	53.28	53.24	53.54	27
28	50.14	50.05	49.47	48.37	48.34	48.13	48.04	47.89	48.16	48.80	48.99	45.60	28
29	56.52	55.94	56.13	55.91	56.67	55.97	56.76	57.20	57.70	57.78	57.95	57.97	29
30	57.55	56.15	55.84	55.51	55.79	56.39	56.40	56.84	57.15	57.03	56.88	56.95	30

中華民國二十年四月逐日各小時溫度(°C)

Air Temperature at every Hour of the Day, in the Month of April, 1931. (°C)

日期 Days of the Month	時間 Hours, Nanking Standard Time.											日期 Days of the Month	
	1	2	3	4	5	6	7	8	9	10	11		中午 Noon
1	8.2	7.4	7.3	6.4	6.0	5.8	7.2	8.8	11.6	13.2	15.3	16.6	1
2	10.9	10.3	9.5	9.7	9.8	9.8	10.3	11.1	12.8	15.0	17.2	18.2	2
3	11.4	11.5	10.8	10.6	10.7	9.9	10.4	12.9	15.5	18.6	20.2	22.2	3
4	15.3	14.8	14.4	13.4	13.5	13.0	14.6	17.4	19.8	21.2	23.4	23.4	4
5	6.8	5.8	5.8	4.7	4.1	3.0	4.0	5.4	10.2	11.8	14.0	15.4	5
6	9.6	9.3	8.7	8.5	8.2	7.9	9.4	11.8	13.8	16.0	18.1	19.3	6
7	6.7	6.1	5.5	5.1	4.4	4.2	6.4	9.2	11.2	13.6	15.6	17.4	7
8	11.1	9.4	9.0	8.2	6.4	6.6	8.2	10.3	12.5	14.4	15.9	16.5	8
9	5.8	5.1	4.9	4.6	4.9	5.3	7.2	9.6	12.2	14.8	16.4	17.0	9
10	11.5	11.4	10.9	11.0	10.9	11.0	11.5	12.0	12.5	14.0	14.0	14.6	10
11	10.1	9.7	8.6	7.2	7.0	6.6	6.7	6.3	6.5	6.7	7.5	8.6	11
12	6.3	6.4	6.5	6.1	6.2	6.2	6.6	8.4	10.0	10.3	11.2	12.8	12
13	7.9	7.4	7.1	7.0	7.0	6.9	8.5	11.3	12.8	15.4	16.7	17.2	13
14	13.2	12.6	12.3	12.2	11.7	11.4	11.6	12.7	14.0	14.8	17.0	18.6	14
15	13.7	13.6	13.4	13.0	12.5	12.1	12.8	13.1	17.3	19.5	20.8	21.9	15
16	15.6	15.2	14.0	14.5	14.3	15.0	16.5	18.5	20.5	22.7	23.4	24.8	16
17	10.8	9.9	9.5	9.3	9.4	9.2	10.0	11.3	13.2	14.8	16.4	17.2	17
18	9.4	9.5	9.4	9.8	9.9	10.2	10.3	10.7	13.2	14.0	15.6	16.8	18
19	9.9	9.7	9.3	9.2	9.1	8.9	9.0	9.2	9.2	9.4	10.2	10.4	19
20	9.6	9.4	9.5	9.5	9.8	9.8	10.3	11.8	12.3	13.5	13.9	14.0	20
21	13.1	12.8	12.7	12.9	13.0	13.0	13.3	13.5	13.7	14.0	13.8	13.9	21
22	11.3	10.6	9.8	8.3	7.8	7.3	8.9	11.0	12.9	15.0	16.7	18.5	22
23	13.6	13.2	13.2	12.8	12.5	12.4	13.2	14.0	16.0	16.9	16.9	15.6	23
24	9.5	9.5	9.2	9.1	8.7	8.7	10.7	12.4	14.0	16.0	17.0	18.9	24
25	14.5	14.1	14.0	13.7	13.4	13.4	13.8	14.9	16.4	17.0	17.6	18.4	25
26	16.1	16.2	16.2	16.4	16.6	16.5	17.0	19.5	20.8	23.5	25.4	26.9	26
27	22.6	22.4	21.3	17.1	15.5	14.4	13.8	13.6	14.2	14.5	15.2	14.0	27
28	16.0	15.9	15.7	15.7	15.8	15.8	16.1	16.5	17.9	20.2	21.8	22.9	28
29	16.6	15.3	14.7	14.5	14.5	14.0	14.3	15.2	16.0	17.6	19.6	19.4	29
30	12.8	12.4	12.2	12.2	12.2	11.8	10.4	9.0	9.1	8.9	9.2	8.6	30

日期 Days of the Month	13	14	15	16	17	18	19	20	21	22	23	子夜 Midn.	日期 Days of the Month
1	16.1	15.7	14.4	13.6	13.4	12.4	12.0	12.4	12.4	12.3	11.8	11.3	1
2	18.9	20.2	20.2	20.1	19.2	17.4	14.8	13.4	12.3	11.9	11.4	11.5	2
3	23.3	24.4	25.4	25.2	24.0	22.2	20.6	19.3	18.0	17.2	16.8	15.4	3
4	23.0	22.6	22.8	21.9	19.0	15.4	12.8	11.8	10.8	9.7	8.9	8.2	4
5	16.2	16.2	16.4	16.2	14.7	13.3	11.6	11.3	11.1	11.1	10.4	9.7	5
6	19.9	21.0	21.4	21.2	20.5	19.2	14.7	11.4	10.0	8.6	8.0	7.3	6
7	19.7	21.3	21.7	21.0	20.4	18.9	16.9	16.2	14.8	13.8	12.5	11.1	7
8	17.1	17.8	17.7	17.2	16.0	14.4	12.0	10.6	9.2	8.7	7.9	6.4	8
9	18.3	19.5	19.3	18.5	16.8	15.4	14.6	13.8	13.5	11.8	11.7	11.4	9
10	14.6	14.4	14.1	14.0	13.9	13.9	13.7	13.6	12.6	12.4	11.3	10.4	10
11	7.7	7.9	7.6	7.9	7.8	7.6	7.4	7.2	6.8	6.6	6.4	6.3	11
12	12.5	13.0	12.6	12.0	11.4	11.0	10.4	10.1	9.8	9.2	8.5	7.8	12
13	18.0	17.4	17.6	18.8	18.2	17.2	16.0	15.1	14.6	14.1	14.0	13.7	13
14	19.5	20.0	19.6	20.4	20.0	18.5	16.6	15.6	15.2	14.8	14.4	14.3	14
15	23.3	23.7	24.0	23.8	23.1	21.7	20.1	19.3	18.2	17.2	16.6	16.0	15
16	24.5	25.0	23.0	20.5	19.1	17.6	16.2	15.0	14.2	13.1	12.2	11.7	16
17	17.8	17.8	17.8	17.8	16.6	15.6	13.6	11.6	10.0	9.8	9.8	9.7	17
18	18.4	17.2	16.2	15.4	15.0	13.3	12.3	11.9	11.0	10.8	10.4	10.2	18
19	10.7	10.5	9.8	9.8	9.8	9.6	9.4	9.4	9.4	9.3	9.2	9.3	19
20	14.9	15.0	15.1	15.4	15.4	14.9	14.2	13.6	13.3	13.3	13.3	13.2	20
21	14.1	14.6	14.4	14.3	14.2	13.4	13.1	12.9	12.9	12.8	12.6	12.0	21
22	19.4	19.7	19.5	18.9	17.0	16.2	15.2	14.9	14.6	14.3	14.1	14.0	22
23	15.4	14.6	13.3	12.6	11.8	10.4	9.8	9.6	9.4	9.4	9.4	9.3	23
24	19.5	20.4	20.2	20.0	19.1	18.2	17.2	16.0	15.6	15.1	15.0	14.8	24
25	16.7	18.8	17.5	17.4	16.8	16.8	16.4	16.3	16.6	16.0	15.6	16.0	25
26	28.5	28.8	29.0	29.2	28.1	27.4	26.6	25.8	24.9	24.2	23.6	22.9	26
27	16.5	17.3	17.4	17.5	16.9	16.5	16.3	16.3	16.4	16.2	16.0	15.9	27
28	24.4	24.7	23.8	25.2	23.6	22.6	21.5	20.0	19.5	19.0	18.5	17.8	28
29	20.5	21.6	20.5	19.2	18.6	17.6	16.8	16.1	15.6	15.2	14.7	14.1	29
30	8.9	8.8	9.3	9.3	9.4	9.3	9.0	8.7	8.6	8.2	8.0	7.6	30

中華民國二十年四月逐日各小時絕對濕度 (mm)

Absolute Humidity at every Hour of the Day, in the Month of April, 1931. (mm)

日期 Days of the Month	時間 Hours, Nanking Standard Time.											日期 Days of the Month	
	1	2	3	4	5	6	7	8	9	10	11		中午 Noon
1	4.41	4.36	4.23	4.54	4.48	4.50	4.28	4.28	3.90	3.93	3.89	3.73	1
2	5.45	5.36	5.51	5.60	5.54	5.32	4.85	5.34	5.43	5.06	5.55	5.91	2
3	5.69	5.74	6.04	6.36	6.32	6.71	7.09	7.19	8.30	9.28	9.68	9.60	3
4	9.22	9.27	9.55	9.70	9.77	9.84	10.25	10.60	10.76	11.03	10.87	9.49	4
5	4.52	3.64	3.20	3.43	3.67	4.03	4.11	3.90	3.43	3.23	3.55	3.85	5
6	5.55	5.72	5.99	6.11	6.07	6.16	6.11	5.36	5.77	5.70	6.17	6.15	6
7	4.07	4.32	4.39	4.52	4.65	4.67	4.54	3.69	4.37	4.26	4.89	4.67	7
8	6.42	6.21	6.25	6.30	6.01	6.10	6.07	6.11	6.16	6.32	6.51	5.99	8
9	4.02	4.32	4.44	4.62	4.95	5.11	5.41	5.66	5.78	5.46	5.40	5.04	9
10	8.47	8.54	8.49	8.69	8.89	9.09	9.27	9.59	9.93	10.39	10.24	10.82	10
11	9.07	8.82	8.07	7.09	6.87	6.68	6.39	6.31	6.29	6.14	6.20	6.39	11
12	6.53	6.58	6.63	6.67	6.72	6.83	6.68	6.40	6.29	4.94	4.57	5.45	12
13	6.84	6.95	6.92	6.99	6.99	7.05	7.76	8.88	9.02	9.69	9.52	8.41	13
14	9.15	9.15	9.10	9.03	9.26	8.80	8.93	9.49	9.83	9.96	9.74	9.41	14
15	10.61	10.40	10.26	10.12	10.20	9.93	10.13	10.90	11.57	11.86	12.21	11.34	15
16	11.43	11.43	11.20	11.34	11.20	11.28	11.69	12.57	12.56	13.31	13.82	13.36	16
17	6.60	6.82	6.61	6.74	6.67	6.69	7.22	7.11	7.01	7.00	6.70	6.62	17
18	6.00	6.15	6.33	6.66	6.71	6.98	7.28	7.50	7.24	7.37	7.62	7.78	18
19	6.03	6.03	5.95	6.12	6.30	6.31	6.36	6.35	6.23	5.89	6.40	6.17	19
20	8.00	8.14	8.19	8.32	8.36	8.36	8.53	8.92	8.96	9.35	9.35	9.69	20
21	10.62	10.85	10.78	10.92	10.98	11.14	11.21	11.51	11.66	11.88	11.73	11.80	21
22	8.88	7.57	7.21	7.17	6.91	6.66	6.88	6.94	7.06	7.13	6.31	6.65	22
23	8.36	8.10	7.49	7.98	8.05	7.99	8.23	8.61	8.38	7.97	7.36	7.74	23
24	7.82	8.19	8.15	8.22	8.25	8.25	8.64	9.03	9.42	9.70	9.33	9.63	24
25	9.62	9.76	10.11	10.04	9.97	9.84	9.69	9.76	10.41	10.30	10.76	11.11	25
26	13.10	13.02	13.35	13.36	13.70	13.78	14.04	14.64	15.21	16.39	17.57	18.37	26
27	17.11	16.89	17.03	13.31	12.60	11.88	11.58	11.58	11.73	11.96	12.19	11.96	27
28	13.33	13.10	12.93	12.77	12.69	12.69	12.94	13.11	13.67	14.45	14.79	15.74	28
29	13.36	12.60	12.27	11.96	11.80	11.57	11.49	11.58	11.74	11.97	12.72	11.92	29
30	7.49	7.26	7.87	7.75	7.26	7.39	6.85	6.59	7.97	7.73	7.77	7.20	30

日期 Days of the Month	13	14	15	16	17	18	19	20	21	22	23	午夜 Midn.	日期 Days of the Month
1	3.92	3.91	3.74	4.17	4.55	5.25	5.05	4.75	4.65	4.60	4.95	5.01	1
2	6.45	6.50	6.08	6.13	5.89	5.56	4.66	4.74	5.10	5.31	5.59	5.63	2
3	9.54	8.38	7.83	7.91	8.20	9.08	9.17	9.67	9.65	9.34	9.19	9.15	3
4	5.22	4.64	4.58	4.25	5.56	5.17	4.84	5.25	4.98	4.87	4.71	4.70	4
5	4.24	3.88	3.98	4.06	4.24	4.22	4.56	4.61	4.62	4.62	4.39	5.07	5
6	6.00	5.95	5.99	6.07	6.16	7.31	6.16	5.48	5.11	4.82	4.42	4.52	6
7	5.08	5.44	6.09	6.15	5.49	5.80	6.11	5.70	5.67	5.98	6.16	6.08	7
8	6.01	6.32	5.94	5.97	5.80	5.46	4.65	4.58	4.75	4.23	4.09	3.78	8
9	4.88	4.79	6.05	5.18	5.53	5.47	5.36	5.34	5.71	7.39	7.95	8.41	9
10	11.58	11.73	11.50	11.43	11.65	11.50	11.50	11.58	10.85	10.71	9.97	9.39	10
11	6.17	6.38	6.13	6.16	6.33	6.57	6.26	6.39	6.42	6.24	6.35	6.42	11
12	4.89	4.64	5.05	4.46	4.66	5.39	6.63	6.82	6.88	7.28	6.91	6.91	12
13	9.25	8.29	8.43	8.64	7.97	8.55	8.63	9.35	9.41	9.48	9.28	9.21	13
14	8.62	8.99	10.04	9.02	9.38	11.33	11.46	10.98	10.39	10.38	10.40	10.47	14
15	12.27	12.32	11.99	12.11	11.94	11.61	11.45	11.70	11.54	11.95	11.92	11.74	15
16	12.60	13.57	12.93	8.46	7.36	8.06	6.69	6.44	5.88	6.15	6.67	6.28	16
17	6.88	6.76	6.76	7.00	7.41	7.25	7.25	6.69	6.64	6.53	6.53	5.82	17
18	8.23	8.29	7.75	7.61	7.36	7.18	6.84	6.62	6.26	5.93	5.95	6.07	18
19	6.44	6.33	7.01	6.77	6.66	6.43	6.33	6.56	6.67	7.09	7.52	7.58	19
20	9.76	9.97	9.91	9.97	10.12	10.31	10.25	10.40	10.62	10.62	10.62	10.69	20
21	11.96	12.35	12.19	11.95	11.73	11.13	11.06	10.92	11.05	10.85	10.71	9.86	21
22	6.87	6.80	6.61	6.78	6.06	6.69	5.78	6.05	5.77	8.04	8.16	8.96	22
23	7.61	6.54	7.30	7.13	7.63	6.63	6.77	7.14	7.51	7.51	7.51	7.70	23
24	9.54	8.77	9.00	8.73	8.47	9.52	9.61	9.57	9.56	8.68	8.88	9.55	24
25	11.79	12.34	12.36	12.74	12.88	12.84	12.87	13.11	13.03	12.86	13.00	12.86	25
26	17.96	17.53	17.97	18.62	18.65	18.79	18.41	13.05	17.97	17.75	17.45	17.44	26
27	12.30	12.50	12.42	12.67	12.13	13.44	13.27	16.27	13.19	13.18	13.18	13.25	27
28	16.83	17.35	17.30	18.14	17.45	17.49	17.64	16.79	16.64	16.32	15.82	14.49	28
29	11.93	11.98	11.79	10.86	9.28	9.77	8.53	7.69	7.25	6.53	6.60	7.42	29
30	7.61	7.93	7.96	7.70	7.51	7.44	7.54	7.75	7.57	7.85	7.61	7.65	30

中華民國二十年四月逐日各小時相對濕度(%)

Relative Humidity at every Hour of the Day, in the Month of April, 1931 (%)

日期 Days of the Month	時間 Hours, Nanking Standard Time.												日期 Days of the Month
	1	2	3	4	5	6	7	8	9	10	11	中午 Noon	
1	54.8	56.8	55.4	62.0	64.4	65.6	56.3	51.1	38.4	35.2	30.0	26.8	1
2	56.4	57.0	62.4	62.8	61.8	58.7	52.0	54.4	49.8	40.1	38.2	38.4	2
3	56.9	57.0	62.9	67.1	66.1	74.0	75.6	66.0	63.2	38.4	55.4	48.2	3
4	71.0	74.0	78.6	85.0	85.0	88.1	83.0	71.8	63.0	58.8	51.0	44.6	4
5	61.2	52.7	46.4	58.6	60.4	71.4	67.2	49.6	38.0	31.6	30.0	30.0	5
6	62.6	65.8	71.7	73.7	75.0	77.4	69.2	51.8	49.2	42.2	40.2	37.1	6
7	55.7	61.6	65.3	69.2	74.9	75.8	63.0	42.4	44.0	36.6	37.2	31.6	7
8	65.4	71.3	73.1	77.7	84.0	84.0	75.0	65.7	56.9	52.0	48.8	42.7	8
9	58.2	66.0	69.0	73.0	76.5	76.9	71.3	63.8	54.4	43.8	39.1	35.0	9
10	84.0	85.0	88.0	89.0	92.0	93.0	92.0	92.0	92.0	87.0	86.0	87.6	10
11	99.0	98.6	97.0	93.8	92.0	92.0	87.0	88.8	87.0	84.0	80.2	77.0	11
12	91.8	91.9	92.0	95.0	95.0	97.0	92.0	77.9	68.7	53.2	46.4	49.8	12
13	86.0	90.8	92.0	93.6	93.6	95.0	94.0	89.0	82.0	74.2	67.7	58.1	13
14	81.0	84.4	85.2	85.1	90.0	88.0	88.0	87.0	82.6	80.0	68.0	59.5	14
15	91.0	90.0	90.0	91.0	95.0	94.7	92.0	85.9	79.0	70.6	66.4	58.3	15
16	87.0	89.0	89.0	92.9	92.7	89.0	84.0	79.6	70.0	64.9	64.5	57.8	16
17	68.4	75.1	74.7	77.7	75.7	77.6	79.0	71.1	62.0	55.8	48.8	45.6	17
18	68.1	69.3	72.4	73.9	74.0	75.4	78.0	78.1	64.2	61.7	57.7	54.4	18
19	66.4	67.3	68.0	71.1	73.2	74.1	74.2	73.3	72.2	67.0	68.9	65.8	19
20	89.9	92.9	93.0	94.0	93.0	93.0	91.7	86.8	84.1	81.0	79.2	81.5	20
21	95.0	99.0	99.0	99.0	99.0	100.0	99.0	100.0	100.0	100.0	100.0	100.0	21
22	89.0	79.1	83.0	88.0	88.0	87.5	81.0	70.8	63.9	56.0	45.1	42.2	22
23	72.3	71.9	66.4	72.6	74.5	74.4	73.0	72.7	61.5	55.6	51.2	58.8	23
24	88.0	93.0	94.0	95.8	98.0	98.0	90.0	84.2	79.3	71.5	64.7	59.8	24
25	78.7	81.6	85.0	86.0	87.0	86.0	82.4	77.0	75.2	71.4	72.0	70.6	25
26	96.0	95.0	98.0	96.0	98.0	99.0	98.0	87.0	83.2	76.0	73.0	70.0	26
27	84.0	84.0	90.4	92.0	96.6	97.2	99.0	100.0	97.0	97.8	95.0	95.0	27
28	99.0	98.0	98.0	96.0	95.0	95.0	94.0	90.0	82.0	76.4	76.0	76.0	28
29	95.0	98.0	99.0	97.3	96.0	97.0	95.0	90.0	87.0	80.0	75.2	71.6	29
30	68.2	67.8	74.2	73.1	68.7	71.6	73.4	77.4	92.6	91.0	89.1	86.7	30

日期 Days of the Month	13	14	15	16	17	18	19	20	21	22	23	午夜 Midn.	日期 Days of the Month
1	28.8	29.4	30.8	36.0	39.6	40.0	48.2	44.0	43.4	43.3	47.8	50.4	1
2	39.4	36.8	34.4	34.8	35.6	37.7	37.2	42.0	47.8	51.6	55.8	55.9	2
3	44.6	37.1	32.0	33.0	36.8	45.8	51.2	58.0	69.0	63.8	64.5	70.8	3
4	25.2	22.8	21.8	22.1	34.4	39.8	43.8	51.4	51.8	54.4	55.6	58.2	4
5	30.8	28.4	28.6	29.6	34.2	36.8	44.8	46.6	46.7	46.7	49.8	56.4	5
6	34.4	32.2	31.8	32.6	34.2	44.1	50.0	54.7	55.6	57.6	55.6	59.5	6
7	30.2	29.2	32.0	32.6	30.9	35.6	43.0	41.6	45.6	51.4	56.9	62.1	7
8	41.0	41.6	39.4	41.0	42.6	45.2	44.4	48.4	54.8	51.0	51.8	57.4	8
9	31.4	28.8	30.0	32.8	38.8	41.7	43.4	45.6	50.0	71.6	78.0	84.0	9
10	94.0	96.0	96.0	96.0	99.0	97.0	99.0	100.0	100.0	100.0	100.0	100.0	10
11	78.3	80.6	78.0	77.4	80.5	84.6	81.2	84.2	87.0	87.0	88.7	90.0	11
12	45.4	41.7	46.8	43.0	46.8	55.4	70.2	74.2	76.1	84.1	84.0	88.0	12
13	60.1	46.1	56.3	54.0	51.2	58.2	63.7	73.0	76.0	79.4	78.2	79.0	13
14	51.3	51.8	59.4	51.0	54.1	71.8	82.0	83.2	81.0	83.0	85.2	86.2	14
15	57.5	56.7	54.6	55.6	57.2	60.4	65.6	70.4	74.0	82.0	85.0	87.0	15
16	55.2	58.0	61.8	47.6	45.1	54.0	49.2	50.4	49.0	54.4	63.2	61.6	16
17	45.2	45.0	45.0	46.2	54.0	55.4	62.4	65.9	73.0	72.8	72.8	65.1	17
18	52.5	57.0	57.1	58.6	58.2	63.2	64.4	64.0	64.2	61.8	63.6	65.6	18
19	67.2	67.0	78.0	75.0	73.9	72.6	72.4	74.6	75.7	81.0	87.0	87.0	19
20	77.0	79.0	77.2	76.4	77.5	82.0	83.0	90.0	93.8	93.8	93.8	95.0	20
21	100.0	100.0	100.0	99.0	97.0	97.0	99.0	99.0	100.0	99.0	99.0	94.6	21
22	40.8	36.8	39.2	41.5	42.0	49.2	44.9	48.0	46.6	68.4	68.4	70.5	22
23	58.6	53.3	64.3	65.8	74.0	70.2	75.0	80.2	85.4	85.4	85.4	88.0	23
24	57.0	46.8	50.9	50.6	52.0	61.4	66.0	71.0	72.2	63.3	70.4	76.0	24
25	74.0	76.6	83.0	86.2	91.0	91.0	93.0	94.0	93.0	95.0	99.0	95.0	25
26	62.0	59.7	60.9	62.0	66.0	69.0	71.3	73.0	77.0	79.0	80.6	84.0	26
27	88.0	85.0	84.0	85.2	92.0	96.0	96.0	96.0	95.0	96.0	98.0	99.0	27
28	74.0	75.0	79.0	76.0	80.6	86.0	92.8	97.0	99.0	100.0	100.0	99.0	28
29	66.1	62.6	66.0	65.8	58.4	65.3	60.0	57.0	55.4	50.6	53.4	61.8	29
30	89.2	94.0	91.0	88.0	85.4	84.4	88.0	98.2	91.0	97.0	95.0	96.0	30

中華民國二十年四月逐日各小時風向

Wind Direction at every Hour of the Day, in the Month of April, 1931.

日期 Days of the Month	時間 Hours, Nanking Standard Time.											日期 Days of the Month	
	1	2	3	4	5	6	7	8	9	10	11		中午 Noon
1	NE	NE	ENE	ENE	ENE	NE	SE	E	ESE	ESE	E	ENE	1
2	NE	E	E	E	E	E	E	E	E	E	E	NE	2
3	ESE	SE	SSE	SSE	SE	SSE	SSE	SE	S	SW	SW	SW	3
4	S	SSE	SSE	SSE	SSE	S	SSW	SSW	SSW	SW	SSW	WNW	4
5	NE	NE	ENE	E	SE	SSE	SE	SSE	SE	ESE	ENE	ENE	5
6	ESE	E	ESE	ESE	ESE	SE	SE	SE	SSE	SSE	SSE	SW	6
7	ENE	ENE	E	ESE	ESE	ESE	SE	SE	SSE	SE	SE	SSE	7
8	E	E	E	NNE	NE	NE	NE	ENE	E	ENE	ENE	NE	8
9	E	E	E	E	ESE	ESE	ESE	E	ESE	E	E	E	9
10	ESE	ESE	ESE	ESE	ESE	ESE	ESE	ESE	SE	SE	SE	SSE	10
11	NNE	NNE	NNE	NNE	NNE	NNE	NNE	NNE	NNE	N	NNE	NNE	11
12	SW	SW	NNE	NE	NNE	NNE	NNE	ENE	ESE	SSE	SE	ESE	12
13	SE	SE	SE	SE	SE	SSE	S	S	SSW	SSW	SW	WSW	13
14	SSE	SSE	SSE	E	ESE	ESE	ESE	ESE	SE	SE	SE	SE	14
15	SSE	SE	SE	SE	SE	SE	SSE	SSE	SSW	SSW	SW	SW	15
16	SSE	SSE	SSE	S	S	S	S	SSW	SSW	SW	SW	WSW	16
17	E	ESE	ESE	E	E	E	E	E	E	E	E	E	17
18	E	E	E	E	E	ENE	ENE	ENE	ENE	E	ENE	ENE	18
19	ENE	ENE	ENE	ENE	ENE	ENE	ENE	ENE	ENE	ENE	NE	NE	19
20	E	E	E	E	E	E	E	ESE	ESE	ESE	ESE	ESE	20
21	ESE	ESE	SE	ESE	NNE	NNE	NE	SSE	NW	WNW	NNW	NNW	21
22	NNE	N	N	N	NNE	NE	NNE	NNE	NNE	NNE	NNE	NE	22
23	S	N	NE	ENE	SE	ESE	ESE	SE	SSE	SE	SE	SE	23
24	S	S	S	S	SSE	SE	SSE	SSE	SSW	SSW	SW	SW	24
25	E	E	ESE	ESE	ESE	ESE	ESE	ESE	ESE	ESE	ESE	ESE	25
26	SE	SE	SE	SE	SE	SE	SSE	SSE	SSE	SSE	SSE	S	26
27	SSW	SW	W	NW	NNW	NNW	NNW	NNW	NNW	NW	NNW	NNW	27
28	E	ESE	ESE	ESE	ESE	ESE	ESE	ESE	ESE	ESE	ESE	SE	28
29	NE	NNE	NNE	NNE	NNE	NNE	NNE	NNE	NNE	NNE	NNE	NE	29
30	ESE	ESE	ESE	ESE	ESE	E	SE	ESE	SE	SSE	ESE	ESE	30

日期 Days of the Month	13	14	15	16	17	18	19	20	21	22	23	子夜 Midn.	日期 Days of the Month
1	E	E	E	ESE	ENE	SE	ESE	E	ENE	E	E	E	1
2	ESE	ESE	ESE	SE	ESE	SE	E	ESE	ESE	ESE	SE	ESE	2
3	SW	SW	WSW	WSW	SW	SW	SSW	SSW	SSE	SSE	SE	SSE	3
4	NW	NW	NW	NNW	N	N	NNE	NNE	NNE	NNE	NNE	NNE	4
5	E	E	ENE	E	ENE	E	E	ESE	ESE	ESE	ESE	ESE	5
6	SW	SW	WNW	NW	WNW	NE	NE	NE	NE	NE	ENE	ENE	6
7	S	SSW	SW	WSW	SW	SSW	S	NNE	E	E	E	E	7
8	NE	NE	NE	NE	NE	NE	NE	NE	NE	ENE	ENE	E	8
9	E	E	ESE	E	E	ESE	ESE	ESE	ESE	ESE	SE	SE	9
10	ESE	SE	E	E	E	E	NE	N	N	NNE	NNE	NNE	10
11	N	N	NNW	NNW	N	N	NNE	NNE	NNE	SE	E	SSW	11
12	SSE	SE	SE	SSE	SSE	SSE	SSE	SE	SE	SE	SE	SE	12
13	WSW	W	NW	WNW	NW	NW	WSW	S	SSW	S	SSE	S	13
14	SE	SE	SSE	SE	SE	SE	SE	ESE	SE	SE	SE	SE	14
15	SW	SW	SW	SW	SW	SSW	SSW	SSW	SSE	SE	SE	SE	15
16	WNW	NNW	N	NNE	NNE	NNE	NE	NE	NE	NE	NE	ENE	16
17	E	E	E	E	E	E	ENE	ENE	E	E	E	E	17
18	ENE	ENE	ENE	ENE	ENE	ENE	ENE	ENE	ENE	ENE	ENE	ENE	18
19	NE	ENE	NE	NE	NE	ENE	ENE	ENE	NE	NE	ENE	ENE	19
20	E	ESE	E	E	ESE	ESE	E	ESE	ESE	ESE	ESE	ESE	20
21	NNW	NNW	NNW	NNW	NNW	N	N	N	N	N	NNE	NNE	21
22	NNE	NNE	NNE	N	N	N	NNE	ENE	ESE	NNE	NE	O	22
23	SE	ESE	SE	SE	SE	ESE	ESE	ESE	ESE	ESE	SE	SE	23
24	SSE	SE	SE	SE	SE	SE	ESE	ESE	ESE	ESE	ESE	ESE	24
25	ESE	SE	SE	ESE	ESE	ESE	ESE	ESE	ESE	NNE	ESE	SE	25
26	SSW	SW	SSW	SSW	SSW	SSW	SSW	SSW	SSW	SSW	SSW	SSW	26
27	NNW	WNW	WNW	WNW	N	NNE	NNE	NNE	NE	ESE	ESE	ESE	27
28	SE	SE	SE	E	E	E	E	E	E	ENE	ENE	NNE	28
29	NNE	NE	NE	NE	NE	NE	ENE	ENE	E	E	E	E	29
30	ENE	E	E	NE	ESE	E	E	E	E	ESE	SE	SE	30

中華民國二十年四月逐日各小時風速 (Km/hr)

Wind Velocity at every Hour of the Day, in the Month of April, 1931. (km hr)

日期 Days of the Month	時間 Hours, Nanking Standard Time.											日期 Days of the Month	
	1	2	3	4	5	6	7	8	9	10	11		中午 Noon
1	20.0	22.5	18.0	8.0	9.0	14.0	9.0	11.0	14.0	14.5	21.0	27.0	1
2	10.5	10.5	19.5	15.0	12.0	14.5	17.0	16.0	10.0	9.0	6.0	7.0	2
3	20.0	25.0	22.5	9.5	13.0	24.0	22.0	29.5	21.5	20.0	26.0	25.0	3
4	16.5	20.5	20.0	21.0	20.0	23.5	23.5	21.5	29.5	27.5	26.5	38.0	4
5	28.0	21.0	20.0	14.0	16.0	15.0	14.0	15.0	15.0	15.0	18.0	14.0	5
6	24.5	23.5	19.0	16.0	16.0	18.0	18.0	19.0	20.0	15.0	13.0	10.0	6
7	14.5	19.5	13.5	20.0	19.0	16.0	15.0	25.0	30.0	30.0	25.0	24.0	7
8	19.0	21.0	18.0	30.5	41.5	27.0	26.0	25.0	27.0	20.0	21.0	27.0	8
9	22.0	15.5	15.5	17.0	17.5	29.0	27.5	21.0	24.0	26.0	30.0	29.0	9
10	21.0	22.5	24.5	23.0	16.5	14.5	14.5	17.5	15.5	11.0	7.5	12.5	10
11	44.0	40.0	48.5	55.5	41.0	38.5	38.0	34.5	31.5	30.5	23.5	15.0	11
12	12.0	5.5	4.5	13.0	15.0	10.5	11.5	7.0	8.5	6.0	15.5	15.0	12
13	20.5	22.0	21.5	22.0	22.0	21.5	21.0	20.0	27.5	24.0	23.5	29.0	13
14	14.0	13.0	11.0	12.0	26.5	23.0	24.0	27.0	27.5	27.0	34.5	33.5	14
15	14.0	17.0	12.5	16.5	18.0	18.5	20.0	15.0	19.5	21.5	18.0	16.0	15
16	24.5	23.0	25.0	11.0	13.0	18.0	17.0	14.5	16.0	14.5	22.5	23.5	16
17	17.0	17.0	18.0	19.0	18.5	23.5	27.5	28.0	31.0	27.0	32.0	33.5	17
18	32.0	28.0	26.5	28.0	22.0	18.0	23.5	30.0	30.0	30.0	33.5	35.0	18
19	30.5	32.0	46.0	40.0	35.0	38.0	41.0	45.0	39.5	27.0	29.0	30.5	19
20	17.0	19.5	22.5	20.0	25.0	25.0	21.5	23.5	28.0	24.5	22.5	19.0	20
21	14.0	18.0	19.5	10.5	16.5	13.5	1.5	1.5	1.5	5.0	13.5	17.0	21
22	19.5	26.5	25.5	23.5	14.5	9.5	9.0	16.0	18.0	17.0	15.0	15.5	22
23	3.0	8.0	12.0	6.5	12.0	9.0	11.5	12.0	7.0	6.0	16.5	21.0	23
24	10.5	11.0	8.5	11.5	9.0	9.0	9.0	8.5	8.5	7.5	10.0	7.5	24
25	29.5	34.0	33.5	26.0	31.5	28.5	26.5	33.5	25.0	30.0	30.0	31.0	25
26	12.0	15.0	17.5	3.5	19.0	18.5	16.0	15.5	17.5	16.0	13.0	14.5	26
27	26.0	32.0	23.5	32.0	20.0	26.5	25.5	27.5	19.0	15.5	17.0	19.0	27
28	7.0	18.0	16.0	18.0	18.0	21.0	20.0	20.0	17.0	13.5	18.5	22.0	28
29	34.0	29.5	29.0	33.0	35.0	34.0	29.0	22.5	21.5	19.5	18.0	20.0	29
30	18.0	15.5	17.0	15.0	11.0	7.0	8.5	14.0	15.0	11.5	12.5	14.0	30

日期 Days of the Month	時間 Hours, Nanking Standard Time.											日期 Days of the Month	
	13	14	15	16	17	18	19	20	21	22	23		午夜 Midn.
1	23.0	22.5	24.5	19.5	16.5	15.0	13.5	16.0	15.5	19.0	18.0	15.0	1
2	9.0	8.0	11.0	14.0	16.0	17.0	19.0	23.0	19.0	24.0	21.0	23.0	2
3	27.0	23.0	25.0	22.5	22.5	21.5	19.5	18.5	15.5	19.0	18.0	20.0	3
4	55.5	49.5	47.5	44.0	48.0	46.0	46.5	36.0	29.0	30.0	20.0	16.0	4
5	16.0	21.0	20.5	18.5	19.0	22.0	20.0	19.5	22.5	26.0	24.0	25.0	5
6	12.0	10.5	12.5	13.0	12.0	5.0	19.0	60.0	50.5	42.5	19.0	15.0	6
7	19.0	17.0	17.5	15.5	12.5	12.5	8.0	11.5	17.5	31.0	34.0	30.0	7
8	31.0	27.0	26.5	24.0	30.5	32.0	32.5	31.0	19.5	10.0	15.5	24.5	8
9	31.0	23.0	27.0	28.0	25.5	22.5	28.5	25.5	23.0	28.5	25.0	21.5	9
10	8.0	5.0	8.5	5.5	7.0	9.0	6.0	10.5	21.5	26.0	35.5	42.5	10
11	16.0	16.0	17.0	17.0	17.0	16.5	12.0	14.5	10.5	8.5	3.5	10.5	11
12	12.0	14.0	14.0	15.5	11.5	17.0	12.5	14.5	13.5	17.0	20.0	18.0	12
13	27.5	19.0	19.0	16.0	16.0	8.5	1.5	7.5	12.5	13.0	11.0	12.0	13
14	29.5	26.5	25.0	23.0	21.0	23.0	20.5	21.5	23.0	27.5	25.5	20.0	14
15	16.5	15.0	15.0	15.0	16.0	15.5	15.5	18.0	11.0	16.0	18.0	20.5	15
16	26.0	31.0	35.5	36.5	34.0	31.0	32.5	25.0	30.5	32.0	31.0	19.0	16
17	37.0	37.5	37.5	39.5	38.5	35.5	31.0	32.5	32.5	36.0	31.5	32.5	17
18	26.0	30.5	39.0	43.0	31.0	39.0	42.5	36.5	43.0	33.0	31.5	32.5	18
19	22.0	17.0	27.5	23.5	24.0	24.0	24.0	23.0	23.0	26.0	22.5	18.5	19
20	21.0	20.5	19.5	20.0	19.0	15.0	17.0	21.0	21.0	18.5	23.0	18.5	20
21	10.5	24.5	27.0	28.0	32.5	33.5	31.0	29.0	20.0	23.0	21.0	28.0	21
22	20.5	18.0	11.5	7.0	10.5	10.0	3.5	2.5	7.0	11.5	9.5	0.0	22
23	20.0	22.0	27.0	25.0	23.5	27.0	25.0	22.5	15.0	12.0	15.5	17.0	23
24	10.0	12.5	15.0	18.0	18.0	16.0	17.5	18.5	23.0	30.0	26.0	23.0	24
25	36.5	37.5	32.0	34.0	30.0	26.0	24.0	19.5	7.5	2.0	10.0	15.5	25
26	17.0	21.0	33.0	32.5	27.0	27.0	27.5	25.0	21.5	18.5	26.0	23.5	26
27	16.0	9.5	5.5	4.5	4.0	9.0	7.0	9.5	5.0	6.0	13.5	11.5	27
28	22.0	24.0	14.0	12.0	14.0	17.5	20.0	24.5	22.5	14.5	23.5	30.0	28
29	18.0	20.5	22.5	28.5	31.5	31.0	19.0	20.5	24.0	26.0	19.5	15.5	29
30	6.0	11.5	12.5	13.5	15.5	7.0	6.0	6.5	8.5	10.5	10.5	7.5	30

中華民國二十年四月逐日雲狀雲向雲速

Form, Direction and Velocity of Clouds in the Month of April, 1931

日 期	Days of the Month	時間—Hours, Nanking Standard Time.									日 期	Days of the Month
		6			7			8				
		For.	Dir.	Vel.	For.	Dir.	Vel.	For.	Dir.	Vel.		
		狀	向	速	狀	向	速	狀	向	速		
1		Cl			O			Cl			1	
2		A-St St-Cu			A-St St-Cu			A-St St-Cu	N	1	2	
3		Cl	NW		A-St	N		O			3	
4		Cl-St	W	7	Cl-St	W	7	Cl-St	W	7	4	
5		Cl-St	W	5	Cl	W	5	Cl-St	W	5	5	
6		A-Cu	W	3	A-Cu	WNW	4	A-Cu	W	4	6	
7		O			O			O			7	
8		Cl	W	5	Cl	W		Cl			8	
9		A-Cu	W	3	Cl	W	3	A-Cu			9	
10		Nb			Nb			St			10	
11		St	NNE	33	Fr-St	NNE	23	St-Cu	NNE	25	11	
12		A-St St-Cu	WSW		A-Cu St-Cu			A-St St-Cu			12	
13		A-St Fr-St			A-St			A-St Fr-Cu			13	
14		Cl-St			Cl			A-St			14	
15		Cl-St	WSW	6	Cl	WSW	6	Cl	WSW	6	15	
16		O			O			Cl			16	
17		O			Fr-Cu	E		O			17	
18		Fr-St	WSW	4	St-Cu	WSW	4	A-Cu	W	4	18	
19		A-St Fr-St			A-St Fr-Nb	E		A-St			19	
20		Cl-Cu Fr-St	NW	20	A-St St-Cu	E		A-St Fr-St	ESE	20	20	
21		Nb	E		Nb			Nb			21	
22		O			O			O			22	
23		A-St			A-St			A-St St-Cu			23	
24		Cl	WSW	7	Cl			St-Cu	SW	13	24	
25		A-Cu	WSW	5	A-Cu St-Cu			A-Cu	WNW	5	25	
26		Cl	W	3	Cl			St-Cu	ESE		26	
27		Cu-Nb Nb	NNW		Nb			A-Cu	W	10	27	
28		St			St			Nb			28	
29		Fr-St	N		Fr-St			St			29	
30		Nb			Nb			St-Cu			30	
								Nb				

日 期	Days of the Month	9			10			11			日 期	Days of the Month
		For.	Dir.	Vel.	For.	Dir.	Vel.	For.	Dir.	Vel.		
		狀	向	速	狀	向	速	狀	向	速		
1		Cl			Cl-St			Cl-Cu	WSW	3	1	
2		A-Cu	WNW	1	A-Cu	NW		A-Cu			2	
3		O			O			O			3	
4		Cl-St			Cl-St	W	7	Cl-St			4	
5		Cl-St	W	5	Cl-St	W	5	Cl	W	5	5	
6		Cl			Cl-Cu			Cl-St			6	
7		O			Cl	W		Cl	W		7	
8		O			O			O			8	
9		Cl	W	3	Cl-St	W	4	Cl-St			9	
10		St-Cu			A-St St-Cu			A-St			10	
11		St-Cu	N	20	St-Cu	N	20	St-Cu	N	20	11	
12		St-Cu			A-St St-Cu			St-Cu	W	6	12	
13		A-St			Cl-St			Cl-St			13	
14		A-St			A-St			A-St			14	
15		A-St Cu	ESE WSW	20	Cu	WSW	17	Fr-Cu	WSW	8	15	
16		Cl-St	NW	4	Cl-St			Cl-St			16	
17		O			Cl	WSW	5	Cl-Cu	WSW	5	17	
18		A-Cu Fr-Cu	W	4	A-Cu	W	4	A-Cu	W	4	18	
19		A-St			A-St			Fr-Cu	E		19	
20		A-St St			A-St St-Cu	SE	20	A-St			20	
21		Nb	ESE	20	Nb			St-Cu			21	
22		O			O			Nb			22	
23		A-Cu	S	4	A-St	W	7	O			23	
24		Cu	SW	7	Fr-Cu	SW	5	A-St Fr-Cu	W WSW	3	24	
25		St-Cu	ESE	5	A-Cu St-Cu			Fr-Cu	WSW	4	25	
26		A-Cu			A-Cu			Cl			26	
27		Nb			Cu	NW		St			27	
28		A-St Fr-St			St			St			28	
29		St-Cu			A-St Fr-Cu			A-Cu Fr-Cu	WSW ESE		29	
30		Nb			Cu			Cl	WSW		30	
					Nb			Fr-Cu	WSW			

中華民國二十年四月逐日雲狀雲向雲速

Form, Direction and Velocity of Clouds in the Month of April, 1931.

日期 Days of the Month	時間 Hours, Nanking Standard Time.									日期 Days of the Month
	12			13			14			
	For. 狀	Dir. 向	Vel. 速	For. 狀	Dir. 向	Vel. 速	For. 狀	Dir. 向	Vel. 速	
1	Ci-Cu	WSW		A-St			A-St			1
2	Oi-St			Ci-St			Fr-Cu			2
3	O			O			O			3
4	Ci-St			Ci-St			Ci-St			4
5	Ci	W	5	Ci-St	W	5	Ci-St	W	5	5
6	Ci-St			Ci-St			Ci-St			6
7	Ci			Ci	W	6	Ci			7
8	O			O			O			8
9	Ci-St	W		Ci-St	W		Ci	W	3	9
10	Nb			Nb			Nb	E		10
11	A-St St-Cu			A-St St-Cu	N	13	A-St St-Cu	N	13	11
12	A-St	W		A-St			A-St			12
13	Ci-St			Ci-St			Ci-St			13
14	A-St			Ci-St			Ci	NW		14
15	Fr-Cu	WSW		Fr-Cu			Fr-Cu	SW		15
16	Ci-St			Ci-St	NW	4	Ci-St			16
17	Ci			Fr-Cu	NW	6	Fr-Cu	NNW	6	17
18	Ci-St Fr-Cu	W	4	Fr-Cu	WSW	6	A-Cu	WSW	5	18
19	A-St			A-Cu			Fr-Cu	W		19
20	A-St St-Cu			Fr-Cu			A-St			20
21	Nb			Nb			Nb	NNW		21
22	O			Ci	NW		Oi			22
23	A-St			A-St			A-St	ESE	5	23
24	Ou	SE	2	Fr-Cu	SE	4	Fr-Cu			24
25	A-Cu	WSW	5	St-Cu			St-Cu	SSE		25
26	A-Cu	WSW	7	A-Cu	SW	7	A-Cu	SW	7	26
27	Nb			St			A-St			27
28	Ci Fr-Cu			Fr-Cu			St-Cu			28
29	Ci	WSW		Ci	WSW		Fr-Cu	SE		29
30	Nb	NNE		Cu	NNE		Nb	SW NE		30

日期 Days of the Month	15			16			17			18			日期 Days of the Month
	For. 狀	Dir. 向	Vel. 速	For. 狀	Dir. 向	Vel. 速	For. 狀	Dir. 向	Vel. 速	For. 狀	Dir. 向	Vel. 速	
1	St-Cu			St			St			St			1
2	Fr-Cu			Fr-Cu			O			O			2
3	O			O			O			O			3
4	Oi-St			Ci-St			Ci-St			Ci-St			4
5	Ci-St	W	5	Oi-St	W	5	Ci-St	W	4	Ci	W	5	5
6	Ci-St			Ci-St			Ci-St			Ci-St			6
7	Ci			Ci-St			Ci-St			Ci-St			7
8	O			O			O			O			8
9	Ci	W	3	Ci-St	W	4	A-Cu	W		A-St			9
10	Nb			Nb			Fr-Cu			Nb			10
11	A-St St-Cu	NNW		A-St St-Cu			St-Cu			St-Cu			11
12	A-St			A-St			A-St			A-St			12
13	Ci-St			Ci-St			Ci-St			O			13
14	Ci-St			Ci-St			Ci-St			Ci-St			14
15	Fr-Cu			Fr-Cu			O			O			15
16	Ci-St			Ci-St			Ci-St			Ci-St			16
17	A-Cu	WSW	4	O			Ci-Cu			St-Cu	WSW	5	17
18	A-Cu	W		A-Cu			A-St			A-Cu			18
19	Fr-Cu			Fr-Cu			St-Cu			St-Cu			19
20	A-St			A-St			A-St			A-St			20
21	St-Cu			St-Cu			St-Cu			St-Cu			21
22	Ci-Cu	W	4	Ci-St	W	4	A-St			A-St			22
23	A-St			A-St			A-St			A-St			23
24	Cu-Nb	W	4	Cu-Nb	W	4	St-Cu	W	5	Cu-Nb	W	5	24
25	Ci-St	SSE		Ci-St			Ci-St			A-Cu			25
26	St-Cu	SW	4	St-Cu	SW	4	St-Cu			St-Cu			26
27	A-Cu			A-Cu			A-Cu	SW	5	A-Cu	SW	5	27
28	St-Cu			St-Cu			St-Cu			Nb			28
29	Ci-St	SW		A-St			St			St-Cu			29
30	Fr-Cu	NNE		A-St			Ci-St	SW		A-St			30

中華民國二十年四月逐日日中各小時雲量及能見度

Cloudiness & Visibility at every Hour of the Daytime in the Month of April, 1931

日期 Days of the Month	Cloudiness (0-10)																		Visibility (0-9)																		日期 Days of the Month
	時間 Hours,																		時間 Hours																		
	6	7	8	9	10	11	12	13	14	15	16	17	18	6	7	8	9	10	11	12	13	14	15	16	17	18											
1	2	0	1	2	7	9	10	10	10	10	10	10	10	8	8	8	8	8	9	9	9	9	8	8	8	1											
2	10	10	10	10	10	10	10	2	1	1	1	0	0	8	8	8	8	8	8	9	9	9	9	9	9	2											
3	9	10	0	0	0	0	0	0	0	0	0	0	0	8	8	7	6	6	6	6	6	7	7	7	7	3											
4	10	10	10	10	10	10	10	10	10	4	3	2	10	5	5	6	6	6	6	5	4	4	4	4	3	4											
5	8	8	6	8	9	3	7	8	9	9	10	10	10	8	6	6	7	7	7	7	7	7	7	7	7	5											
6	4	9	4	2	1	10	10	10	10	10	10	10	10	5	6	7	7	7	8	7	7	7	7	7	6	6											
7	0	0	0	0	5	8	4	4	2	7	10	10	10	8	8	8	9	9	8	8	8	8	8	7	7	7											
8	4	2	1	0	0	0	0	0	0	0	0	0	0	8	8	8	8	8	8	8	8	8	8	8	8	8											
9	9	7	3	7	4	9	9	9	8	7	9	10	10	8	8	8	7	8	8	8	8	8	8	8	8	9											
10	10	10	10	10	10	10	10	10	10	10	10	10	10	5	5	5	5	6	5	5	4	4	4	3	3	10											
11	10	10	10	10	10	10	10	10	10	10	10	10	10	6	6	8	8	8	8	8	8	8	8	8	8	11											
12	10	9	10	10	10	10	10	10	10	10	10	10	10	6	6	5	5	7	7	7	3	8	8	8	7	12											
13	10	10	10	10	10	10	10	10	10	10	10	10	10	5	4	6	7	7	6	5	5	5	5	5	5	13											
14	10	10	10	10	10	10	10	10	10	10	10	10	10	5	5	5	5	5	5	5	5	5	5	5	5	14											
15	10	10	10	7	7	3	3	4	3	1	1	0	0	4	4	4	7	8	8	8	8	8	8	7	7	15											
16	0	0	3	10	10	10	10	10	10	10	10	10	10	5	4	6	7	7	6	6	6	6	6	5	5	16											
17	0	1	0	0	4	4	1	8	9	10	0	1	10	5	6	6	6	6	6	6	6	6	6	6	6	17											
18	10	10	10	8	10	10	10	10	10	10	10	10	10	8	8	8	8	8	8	8	8	8	7	8	8	18											
19	10	10	10	10	10	10	10	10	10	10	10	10	10	6	7	7	7	7	7	7	7	7	7	7	7	19											
20	10	10	10	10	10	10	10	10	10	10	10	10	10	7	7	7	8	8	8	8	8	8	8	7	7	20											
21	10	10	10	10	10	10	10	16	10	10	10	10	10	4	3	2	3	4	4	4	4	5	4	4	4	21											
22	0	0	0	0	0	0	0	8	10	10	10	10	10	8	8	8	8	8	8	9	9	9	9	8	8	22											
23	10	10	10	10	10	10	10	10	10	10	10	10	10	8	8	8	8	8	8	8	8	8	8	8	8	23											
24	10	4	9	9	8	6	7	5	3	8	9	9	8	4	4	6	7	7	8	8	8	8	8	8	8	24											
25	10	10	10	10	10	10	10	10	10	10	10	10	10	6	6	7	8	8	6	7	8	8	7	7	7	25											
26	8	6	9	8	4	9	6	8	7	7	5	9	10	5	5	5	6	6	6	6	6	6	7	7	7	26											
27	10	10	10	10	10	10	10	10	10	10	10	10	10	6	6	6	7	7	7	6	7	8	8	7	7	27											
28	10	10	10	10	10	9	8	4	8	10	10	10	10	5	5	6	8	8	7	7	7	8	8	7	7	28											
29	10	10	10	10	7	8	9	9	10	10	10	10	10	6	8	9	9	9	9	9	9	8	8	8	8	29											
30	10	10	10	10	10	10	10	10	10	10	10	9	9	5	5	5	6	6	5	5	6	6	7	8	8	30											

中華民國二十年四月太陽輻射強度

*Solar Radiation Intensities at Normal Incidence in the month of April, 1931 (gr. cal./cm². min.)

Days of the Month	Time Sun's Zenith Distance Air Mass	A. M.				P. M.				Time Sun's Zenith Distance Air Mass	Days of the Month
		78°7	75°7	70°7	60°0	60°0	70°7	75°7	78°7		
		5	4	3	2	2	3	4	5		
1		0.52	0.69	0.88	1.11	-	-	-	-		1
2		-	-	-	-	0.82	0.56	0.41	0.27		2
3											3
4											4
5											5
6											6
7		0.35	0.47	0.64	0.85	-	-	-	-		7
8		0.45	0.55	0.72	0.97	0.92	0.66	0.50	0.38		8
9											9
10											10
11											11
12											12
13											13
14											14
15											15
16											16
17											17
18											18
19											19
20											20
21											21
22		0.22	0.35	0.48	0.87	-	-	-	-		22
23											23
24											24
25											25
26											26
27											27
28											28
29											29
30											30
Means		0.39	0.52	0.66	0.95	0.87	0.61	0.46	0.33		

*Reduced to the mean radius of the earth orbit

中華民國二十年四月逐日氣象要素平均表

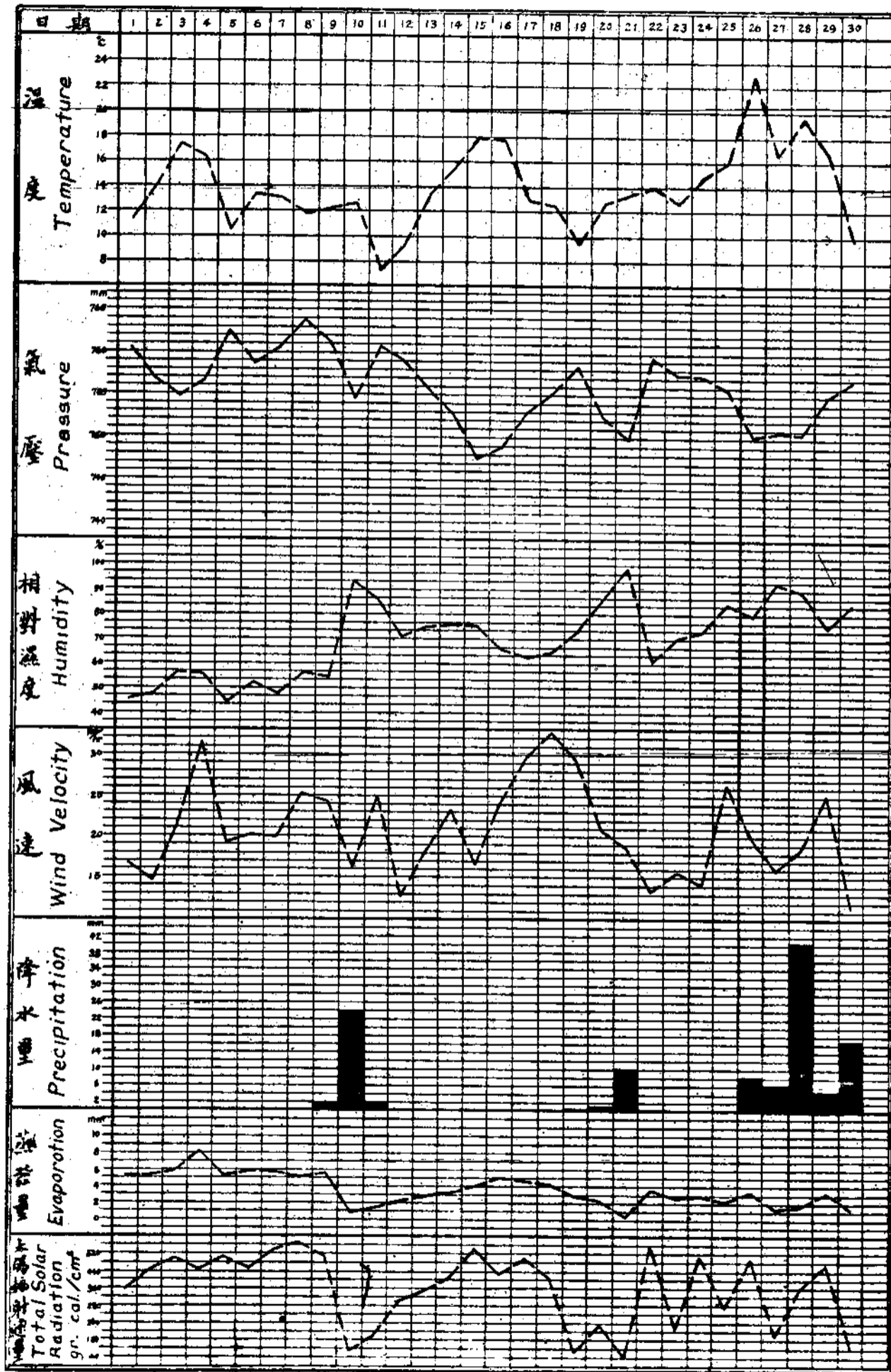
Daily Values of Meteorological Elements in the Month of April 1931

日期 Days of the Month	氣壓 Mean Baro- metric Pres- sure	溫度 Temperature				絕對 濕度 Absolute Humi- dity	相對 濕度 Rela- tive Humi- dity	雲量 Amount of cloud	日照 時數 Dura- tion of Sun- shine	太陽輻射 Solar Radiation			風速 Wind Velocity		
		最高 Max.	最低 Min.	較差 Range	平均 Mean					總量 Total	黑球 Black bulb	白球 White bulb	極高 Ext.	最高 Max.	平均 Mean
		mm	°C	°C	°C	mm	%	0-10 h	gr cal cm ² day	°C	°C	m/s	m/s	km/h	
1	60.55	17.3	5.4	11.9	11.3	4.38	45.4	7.0	6.0	356.96	40.6	28.1	10.0	8.1	16.8
2	56.78	20.6	9.2	11.4	14.0	5.52	47.5	5.8	6.7	445.68	43.1	30.6	6.7	6.4	14.6
3	54.80	25.5	9.5	16.0	17.4	8.13	56.3	1.5	9.3	503.16	44.0	34.5	9.4	9.6	21.3
4	56.60	24.6	8.2	16.4	16.3	7.46	55.6	8.4	5.4	448.56	46.0	34.7	18.6	16.1	31.5
5	62.59	17.0	2.4	14.6	10.5	4.06	44.6	8.2	9.3	507.92	40.1	28.4	13.4	11.0	19.1
6	58.75	22.0	7.3	14.7	13.5	5.79	52.4	7.7	7.9	456.20	44.7	32.4	23.3	17.7	20.1
7	60.59	21.8	3.8	18.0	18.1	5.12	47.9	4.2	9.9	537.68	41.5	30.6	11.1	10.6	19.9
8	63.83	18.0	5.9	12.1	11.8	5.67	56.3	0.5	11.0	571.68	38.0	27.3	15.3	12.8	25.3
9	61.17	19.8	4.1	15.7	12.2	5.47	54.3	7.8	9.0	514.16	42.1	30.2	11.2	10.5	24.3
10	54.62	14.6	10.4	4.2	12.7	10.24	93.5	10.0	0.0	73.96	21.0	17.2	15.3	13.9	16.9
11	60.71	10.3	5.9	4.4	7.4	6.68	86.4	10.0	0.0	142.92	23.3	10.6	19.4	17.3	25.0
12	59.09	13.3	5.7	7.6	9.4	6.03	71.1	9.9	1.0	312.48	36.9	24.0	5.0	5.9	12.7
13	55.83	19.1	6.5	12.6	13.3	8.40	75.1	9.2	0.7	336.32	36.5	26.1	9.7	8.9	18.3
14	52.85	20.6	11.0	9.6	15.5	9.72	75.8	10.0	3.7	413.76	40.5	30.4	11.4	10.7	23.3
15	47.64	24.5	11.7	12.8	18.0	11.34	75.4	4.5	9.5	547.00	45.5	34.4	8.9	7.7	16.6
16	48.96	25.3	11.7	13.6	17.8	10.26	67.1	7.9	7.1	435.56	46.9	36.5	13.9	12.4	24.4
17	53.04	18.7	8.8	9.9	12.0	6.80	63.0	3.7	8.7	496.96	39.4	29.5	13.9	12.5	29.7
18	55.22	18.5	9.0	9.5	12.5	6.99	64.9	9.8	4.6	404.92	39.0	28.3	15.6	12.9	32.7
19	58.50	10.8	8.5	2.3	9.6	6.48	73.0	10.0	0.0	65.32	20.0	16.4	16.4	14.3	29.5
20	52.50	15.7	9.0	6.7	12.7	9.48	86.7	10.0	0.2	195.04	28.2	20.2	10.8	9.3	20.9
21	49.88	14.7	11.8	2.9	13.4	11.29	98.9	10.0	0.0	42.64	17.7	16.0	13.6	10.8	18.8
22	59.52	19.8	6.8	13.0	14.0	6.95	61.2	4.5	8.8	556.48	41.0	30.7	10.0	9.7	13.4
23	57.59	17.2	9.3	7.9	12.7	7.64	70.4	10.0	0.1	170.92	33.1	24.3	11.4	9.2	15.7
24	57.33	20.7	8.1	12.6	14.8	8.94	73.4	7.3	9.5	513.60	42.8	30.8	8.9	8.9	14.1
25	55.83	19.6	13.0	6.6	16.0	11.42	84.3	10.0	1.3	276.80	45.1	31.5	13.3	12.0	26.4
26	50.21	29.7	15.5	14.2	22.9	16.38	79.7	7.0	9.3	493.92	50.8	39.0	11.8	10.6	19.9
27	50.80	23.0	13.4	9.6	16.6	13.15	93.2	10.0	0.0	135.72	36.2	28.0	12.8	11.5	16.0
28	50.64	25.2	15.4	9.8	19.6	15.19	89.7	9.2	3.3	360.08	46.4	35.6	10.3	9.4	18.6
29	54.97	21.7	13.7	8.0	16.8	10.61	75.1	9.5	6.1	476.72	45.6	33.7	13.2	12.0	25.1
30	56.86	14.1	7.6	6.5	9.8	7.55	84.5	9.9	0.0	91.72	23.8	21.2	5.8	6.4	11.5
總數或平均 Totals or Means	55.94	19.5	9.0	10.5	14.0	8.44	70.1	7.8	143.4	363.30	38.0	28.0	12.3	11.0	20.7
年平均 Normals	-	20.8	10.1	10.7	14.5	-	72.3	6.5	-	-	-	-	-	-	-
最高數 Absolute Max	65.71	29.7	-	18.0	-	18.79	-	-	-	-	-	-	23.3	17.7	-
日期 Day	8	26	-	7	-	26	-	-	-	-	-	-	6	6	-
最低數 Absolute Min.	45.66	-	2.4	2.3	-	3.20	21.8	-	-	-	-	-	-	-	-
日期 Day	21	-	5	19	-	5	4	-	-	-	-	-	-	-	-

* Highest temperature ever recorded is 33.5 °C on April 29, 1911
 † Lowest temperature ever recorded is - 0.6 °C on April 5, 1925.

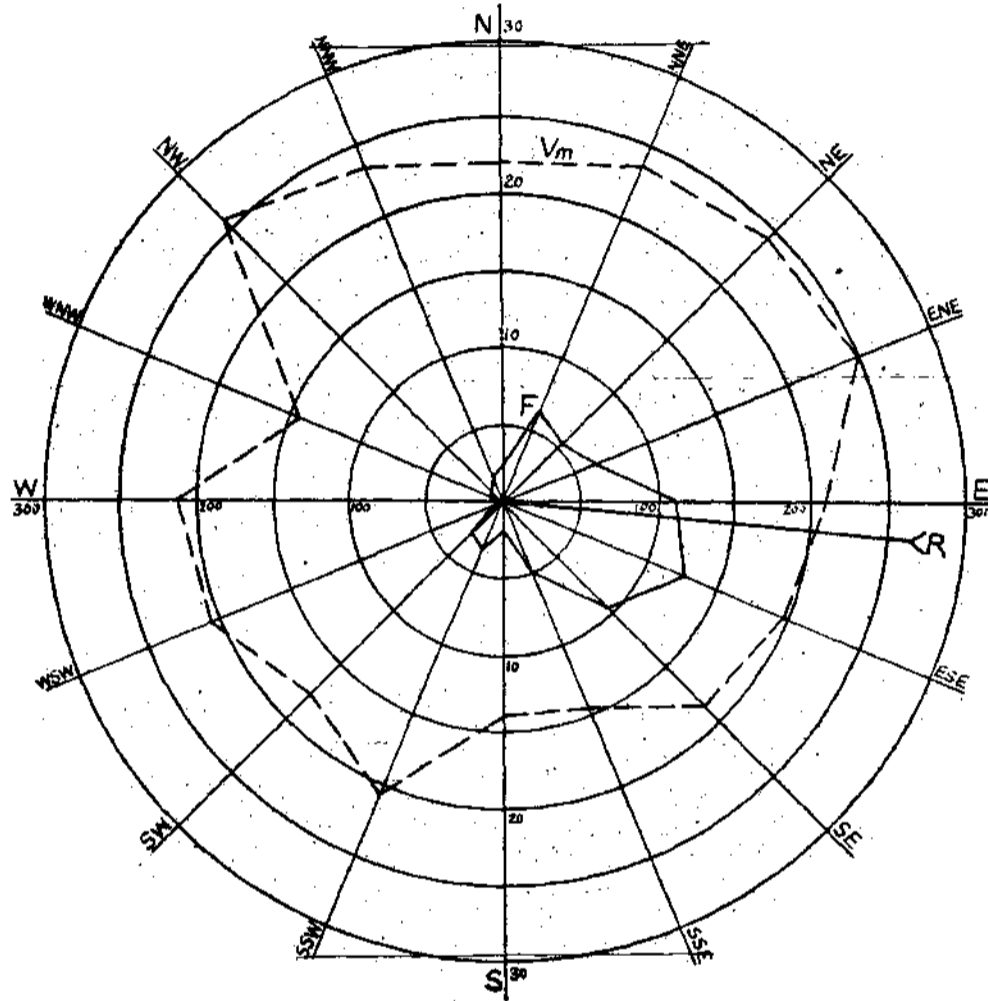
中華民國二十年四月份各項氣象要素逐日變遷圖

March of Different Meteorological Elements in the Month of April, 1931



中華民國二十年四月份風向圖

Wind Rose for April, 1931.



F.-FREQUENCY

V_m.-MEAN VELOCITY

R-RESULTANT DIRECTION

DIRECTIONS	N	NNE	NE	ENE	E	ESE	SE	SSE	S	SSW	SW	WSW	W	WNW	NW	NNW	C
FREQUENCY	23	65	54	85	111	126	96	60	30	22	20	7	3	9	10	19	1
	4.3	9.0	7.0	9.0	15.4	17.5	12.2	6.9	2.5	4.0	4.0	1.0	0.3	1.5	1.4	2.6	0.1
DISTANCE TRAVELLED	KM	500.0	1359.5	1206.5	1324.5	1831.0	1515.0	1762.5	796.5	200.0	604.0	315.0	144.5	42.5	129.0	258.0	443.0
MEAN VELOCITY	KM/H	22.1	23.7	24.3	25.0	21.0	19.6	18.6	14.5	14.0	20.7	17.3	20.0	21.3	14.3	23.8	22.5
TOTAL DISTANCE TRAVELLED 14899.0 KM.					RESULTANT DIRECTION S 84°45' E					RESULTANT VELOCITY 11.1 KM/HR.							

中華民國二十年四月份氣象綱要

Monthly Summary for April, 1931.

氣 壓 Air Pressure

絕對最高	Extreme Maximum	765.71mm.	on 8th. 10h
絕對最低	Extreme Minimum	745.66	on 21st. 3 4h
最大每日較差	Maximum Diurnal Range	11.69	on 21st.
平均	Mean	755.94	

溫 度 Air Temperature

絕對最高	Extreme Maximum	29.7°C	on 26th 15-16h.
絕對最低	Extreme Minimum	2.4	on 5th. 6-7h.
最大每日較差	Maximum Diurnal Range	18.0	on 7th
最高平均	Mean Maximum	19.5	
最低平均	Mean Minimum	9.0	
平均	Mean	14.0	

風 Wind

絕對極高風速	Absolute Extreme Velocity	23.3 m/s	on 6th 19-20h
絕對最高風速	Absolute Maximum Velocity	17.7 m/s	on 6th. 19-20h
合共行程	Total Distance Travelled	14899.0 kms	
合成風向	Resultant Direction	S 84° 45' E	
合成風速	Resultant Velocity	11.1 km/hr	

降 水 量 Precipitation

雨量	Rainfall	116.1mm.	
一日最多量	Greatest in 24 hours	40.6	on 28th.
十分鐘內最多量	Greatest in 10 minutes	4.7	on 28th. 18 ^h 58 ^m - 19 ^h 8 ^m

雜 記 Miscellaneous Informations

晴天數	Clear days	2
曇天數	Partly cloudy days	9
陰天數	Clouds days	8
雨天數	Rainy days	11
有雷日數	Days with thunderstorm	2
有霧日數	Days with fog	1
有霾日數	Days with mist	3
有低霧日數	Days with ground fog	1
有霾日數	Days with haze	4
有露日數	Days with dew	12
有大風日數	Days with gale	3
有閃電日數	Days with lightning	1
有日暈日數	Days with solar halo	16
有日華日數	Days with solar corona	8
日照時數	Total duration of sunshine	148.4h

中華民國二十年四月各小時氣象要素平均表

Mean Hourly Values of Meteorological Elements in the Month of April, 1931.

南標時 京埠商 Hours, Nanking Standard Time.	氣壓 Barometric Pressure 700mm+	溫度 Tempera- ture °C	濕度 Humidity		雲量 Cloud Amount 0-10	雨量 Rainfall Amount mm	能見度 Visibility 0-9	風 Wind	
			絕對 Absolute mm	相對 Relative %				向 Direction Dominant	速 Velocity km/hr
1	56.18	11.7	8.26	77.3		2.3		E	19.8
2	55.92	11.2	8.18	78.8		2.0		E	20.9
3	55.75	10.9	8.15	80.4		3.1		E, ESE	20.9
4	55.78	10.4	8.08	82.6		7.4		E, ESE	19.7
5	55.85	10.2	8.06	83.8		2.0		ESE	20.1
6	56.10	10.0	8.05	84.9	7.8	3.2	6.2	ESE	20.2
7	56.48	10.8	8.15	81.7	7.5	6.0	6.2	ESE	19.6
8	56.71	12.2	8.31	75.9	7.3	3.6	6.5	ESE	20.5
9	56.97	13.7	8.54	71.0	7.2	3.8	7.0	ESE	20.5
10	57.04	15.2	8.66	65.3	7.5	2.4	7.2	ESE	18.7
11	56.76	16.5	8.78	61.5	7.8	1.7	7.0	SE, SW	20.4
12	56.30	17.4	8.73	58.7	7.8	2.9	6.9	NE	21.5
13	55.87	18.0	8.75	56.6	8.0	3.8	7.0	E	21.7
14	55.40	18.3	8.69	55.6	8.0	5.9	7.2	SE	21.2
15	54.99	18.1	8.72	56.9	8.1	2.4	7.1	E, SE	22.4
16	54.78	17.8	8.56	56.5	7.9	4.7	6.9	E	21.9
17	54.90	17.0	8.50	58.7	8.0	4.9	6.8	E, ESE	21.5
18	55.03	15.9	8.71	63.3	8.2	2.8	6.8	E	21.1
19	55.29	14.7	8.51	66.2		3.1		E, ESE	20.1
20	55.74	14.0	8.47	69.0		9.6		ESE	21.5
21	56.11	13.4	8.38	70.8		8.8		ESE	20.3
22	56.22	12.9	8.44	73.6		15.4		ESE	21.3
23	56.20	12.4	8.43	75.6		9.0		SE	20.9
Midnight	56.22	12.0	8.38	77.3		5.3		SE	20.2
Totals or Means	55.94	14.0	8.44	70.1	7.8	116.1	6.8	E	20.7

本期印行之外埠報告地名表

List of stations whose data appear in this issue

1 學校測候所 College Stations

廣州 Canton	廈門 Amoy	昆明 Kunming
杭州 Hangchow	武昌 Wuchang	吳江 Wukiang
蘇州 Soochow	常熟 Changshu	南通 Nantung
東臺 Tungtai	徐州 Süchow	太原 Taiyuan
保定 Paoting	北平 Peiping	公主嶺 Kungchuling
*庫車 Kuchar	迪化 Tihwa	

2. 海關測候所 Customs Stations

高麗 Lamko	瓊州 Kiungchow	北海 Pakhoi
遼東 瀾角 Chilang Point	石碇山 Breaker Point	三水 Samshui
廣州 Canton	東沙島 Lamocks	汕頭 Swatow
梧州 Wuchow	東塔島 Chapel Island	廈門 Amoy
騰越 Tengyueh	烏邱嶼 Ockseu	牛山島 Turnabout
東犬 Middle Dog	福州 Pagoda Anchorage	東湧 Tung Yung
溫州 Wenchow	長沙 Changsha	北魚山 Peiyushan
岳州 Yochow	重慶 Chungking	九江 Kiukiang
鎮江 Chinkiang	小龜山 Steep Island	漢口 Hankow
宜昌 Ichang	龜山 Gutzlaff	花山北島 North Saddle
蕪湖 Wuhu	吳淞 Woosung	佘山 Shaweishan
鎮江 Chinkiang	瑤島 S.E. Promontory	成山 N.E. Promontory
芝罘 Chefoo	嶼島 Howki	塘沽 Tangku
萊蕪 Chinwangtao	安東 Antung	牛莊 Newchwang
愛理 Aigua		

*本期缺

中華民國二十年四月廣州逐日氣象要素平均

Daily Values of Meteorological Elements at Canton in the Month of April, 1931.

日期 Days of the Month	氣壓 Mean Baro- metric Pres- sure	溫度 Temperature				絕對 濕度 Absolute Humi- dity	相對 濕度 Rela- tive Humi- dity	雲量 Mean A- mount of Cloud	日照 時數 Dura- tion of Sun- shine	雨量 Rain- fall A- mount	能見 度 Visibi- lity	風向 Wind Direc- tion	風速 Wind Velo- city	備項 Miscellaneous Informations
		最高 Max.	最低 Min.	較差 Range	平均 Mean									
	700 ^{mm} +	°c	°c	°c	°c	mm	%	0-10	h	mm	0-9	Domi- nant	m/s	
1	61.20	24.4	19.4	5.0	21.2	15.47	80.0	10.0	0.0			E	1.2	☉ ≡ Δ
2	60.77	21.5	18.0	3.5	19.6	15.64	91.3	10.0	0.0	5.9		E	1.0	●
3	61.27	26.0	18.0	8.0	21.3	16.93	85.8	8.8	2.4	1.5		ENE	0.8	●
4	61.60	24.9	18.8	6.1	21.9	17.44	85.8	9.8	0.1			E	1.0	☉ ≡ Δ
5	61.47	24.0	18.0	6.0	20.6	16.29	86.3	10.0	0.0	3.7		E	0.6	●
6	62.73	16.8	15.6	1.2	16.4	12.81	92.8	10.0	0.0	13.4		ENE	2.1	●
7	62.93	17.5	15.0	2.5	16.9	13.96	97.8	10.0	0.0	39.6		NNE	1.4	●
8	64.40	20.4	15.7	4.7	17.8	13.93	89.0	10.0	0.0	9.0		NE	1.7	●
9	64.30	22.2	15.2	7.0	18.7	13.52	82.0	10.0	0.0			E	1.3	☉ ≡ Δ
10	61.83	24.0	17.4	6.6	21.1	16.46	85.5	9.3	0.0			ESE	1.3	☉ ≡ Δ
11	59.77	25.2	20.0	5.2	22.2	19.07	91.0	10.0	0.0	7.3		SSE	1.1	● T
12	61.03	20.2	16.6	3.6	18.7	14.75	90.0	10.0	0.0	3.8		NW	1.6	●
13	60.37	17.8	15.3	2.5	16.6	13.43	95.5	10.0	0.0	4.0		NNW	2.1	● T
14	58.87	19.2	15.3	2.9	17.1	14.22	97.5	10.0	0.0	2.8		N	0.8	●
15	54.87	26.0	17.0	9.0	21.7	19.36	96.3	10.0	0.0	0.8		N	0.7	●
16	52.83	29.2	21.7	7.5	25.3	23.05	91.5	9.0	1.8			SE	1.7	☉ ≡ Δ
17	53.83	29.8	22.9	6.9	25.4	23.31	91.3	9.3	0.8			ESE	1.5	☉ ≡ Δ
18	54.60	28.9	22.5	6.4	25.5	22.84	89.5	8.8	3.0	55.0		SE	3.1	● ≡ T
19	56.90	22.5	20.4	2.1	21.9	18.90	97.8	10.0	0.0	94.6		E	1.9	● T
20	56.40	25.5	20.5	5.0	23.3	20.12	92.3	9.5	1.4	0.3		SE	2.8	●
21	54.17	30.3	23.0	7.3	26.4	21.42	85.0	8.5	3.8			SE	2.9	☉ ≡ Δ
22	57.97	26.0	22.0	4.0	23.4	19.34	89.8	0.8	0.5	9.4		NNE	1.6	● T
23	60.10	21.5	18.5	3.0	20.6	17.10	96.0	10.0	0.0	16.6		ESE	1.5	●
24	60.97	25.0	20.0	5.0	22.1	18.66	93.0	10.0	0.0	2.0		ESE	1.4	●
25	61.82	29.5	21.0	8.5	25.1	20.39	82.5	6.0	8.9			SE	1.8	☉ ≡ Δ
26	61.03	30.0	21.0	9.0	25.3	19.85	81.0	6.0	9.5			SE	3.0	☉ ≡ Δ
27	58.95	30.0	22.0	8.0	25.9	20.97	82.0	7.0	4.2			SE	1.5	☉ ≡ Δ
28	58.55	31.3	22.5	8.8	26.5	21.83	81.3	5.3	10.0			SE	1.8	☉ ≡ Δ
29	59.18	31.0	23.5	7.5	26.7	22.02	81.5	5.5	7.5	1.5		ESE	3.3	●
30	56.37	31.5	24.5	7.0	27.2	23.05	81.5	7.5	5.3	13.0		SE	2.1	●
總數 Totals 或 平均 Means	59.35	25.0	19.4	5.7	22.1	18.20	83.8	9.0	59.2	284.2			50.6	

地點: 廣州中山大學農林科
Location Sun Yet-Sen University, Canton
觀測時間 Time of Observation. 2°, 6, 10 14 18, 22° hrs
*得自自記儀器 Taken from Self-recording instruments.
氣壓數目已按溫度高度力等之訂正 The pressure readings are corrected for temperature
altitude and latitude

中華民國二十年四月廈門逐日氣象要素平均

Daily Values of Meteorological Elements at Amoy in the Month of April, 1931.

日期 Days of the Month	氣壓 Mean Baro- metric Pres- sure	溫度 Temperature				絕對 濕度 Absolute Humi- dity	相對 濕度 Rela- tive Humi- dity	雲量 Mean A. mount of Cloud	日照 時數 Dura- tion of Sun- shine	雨量 Rain- fall A. mount	下雨 時數 Rain- fall Dura- tion	風向 Wind Direc- tion	風速 Wind Velo- city	雜項 Miscellaneous Informations
		最高 Max.	最低 Min.	較差 Range	平均 Mean									
	700 ^{mm} +	°C	°C	°C	°C	mm	%	0-10	h	mm	h	Doml. nant	mi.hr	
1	64.70	23.2	17.8	5.4	20.7	10.76	61.0	0.0				E	8.0	○
2	64.00	19.2	13.4	5.8	15.8	10.04	87.0	10.0		10.7		NW	4.6	●
3	63.48	20.8	13.2	7.6	17.3	12.78	83.0	4.0		6.5		NNW	3.7	●
4	64.10	22.8	15.0	7.8	19.7	10.76	61.0	0.0				SE	6.0	○
5	64.40	19.2	15.0	4.2	17.7	11.71	83.0	10.0				E	18.6	◎
6	65.70	14.8	11.8	3.0	13.3	7.41	75.0	10.0		8.6		N	11.0	●
7	65.50	18.0	13.4	4.6	16.4	10.55	70.0	10.0		7.0		ENE	12.1	●
8	65.90	20.2	11.8	8.4	16.7	11.96	84.0	10.0		7.4		N	6.6	●
9	67.50	22.8	16.0	6.8	19.6	12.70	72.0	4.0				SSE	9.7	①
10	64.80	23.8	16.2	7.6	20.4	14.57	83.0	6.0				W	5.5	①
11	61.40	24.8	20.0	4.8	22.3	17.61	87.0	10.0				S	2.6	◎
12	63.06	21.2	15.8	5.4	18.5	12.34	84.0	10.0		86.9		E	21.4	●
13	62.56	18.0	14.8	3.2	16.1	13.11	98.0	10.0		67.2		NNW	5.6	●
14	60.96	19.2	14.4	4.8	17.0	14.16	94.0	10.0		7.5		NNE	6.6	●
15	57.80	19.2	15.8	3.4	17.4	14.64	98.0	10.0		8.0		WSW	4.7	●
16	55.90	24.8	16.8	8.0	20.8	18.73	87.0	10.0		3.4		NNW	2.3	●
17	58.40	25.2	19.8	5.4	21.9	17.98	95.0	10.0		T		ESE	7.3	●
18	60.70	21.2	17.8	3.4	20.0	16.15	99.0	10.0		75.9		E	6.7	●
19	58.60	20.0	18.6	1.4	19.3	15.68	99.0	10.0		52.4		E	4.4	●
20	60.30	23.8	16.4	7.4	20.3	15.32	95.0	10.0		2.3		N	3.4	●
21	58.40	27.8	19.6	8.2	23.3	19.97	81.0	7.0				S	5.8	①
22	62.90	24.2	19.2	5.0	22.0	15.70	90.0	10.0		4.6		N	7.9	●
23	64.70	23.2	17.0	6.2	19.6	11.01	68.0	9.0				E	8.7	◎
24	64.20	24.8	17.8	7.0	21.4	15.58	83.0	6.0				N	4.6	①
25	65.80	27.6	20.2	7.4	23.2	17.03	78.0	7.0				SE	4.1	①
26	63.40	28.0	20.0	8.0	23.8	19.68	81.0	4.0				SE	3.7	①
27	61.50	28.8	23.2	5.6	26.0	21.72	85.0	7.0				S	6.6	①
28	61.20	30.0	23.6	6.4	26.8	21.83	86.0	9.0				S	4.4	◎
29	60.90	33.2	24.2	9.0	28.4	25.32	85.0	6.0				S	5.0	①
30	60.10	29.8	19.8	10.0	24.0	17.70	89.0	8.0				SSE	4.2	◎
總數 Totals 或 平均 Means	62.43	23.3	17.2	6.1	20.3	15.15	84.0	7.9		348.4			6.9	

地點 廈門大學理科

坐標 Lat 14°26' N · 東經 Long 118°04' E.

Location: University of Amoy.

高度 Altitude 52 M

觀察時間 Time of Observation 6 14 17 hrs.

中華民國二十年四月昆明逐日氣象要素平均

Daily Values of Meteorological Elements at Kunming in the Month of April, 1931

日期 Days of the Month	氣壓 Baro- metric Pres- sure	溫度 Temperature				絕對 溫度 Absol- ute Humi- dity	相對 溫度 Relative Humi- dity	雲量 Mean A- mount of Cloud	日照 時數 Dura- tion of Sun- shine	雨量 Rain- fall A- mount	下雨 時數 Rain- fall Dura- tion	風向 Wind Direc- tion	風速 Wind Velo- city	雜項 Miscellaneous Informations
		最高 Max.	最低 Min.	較差 Range	平均 Mean									
		mm	°c	°c	°c									
1	06.82	26.0	15.2	10.8	19.6	9.05	46.7	2.2				W	4.1	☉☉☉
2	06.86	26.5	14.3	12.2	17.9	8.47	44.3	0.5				SW	2.1	☉☉☉∞
3	07.32	24.8	13.3	11.5	17.0	9.97	51.0	-				SSW	1.1	☉☉☉∞
4	06.92	24.2	14.9	9.3	18.7	9.33	49.7	7.0				W	1.3	☉☉☉
5	06.89	26.4	15.5	10.9	20.0	10.70	52.3	3.5				W	2.1	☉☉☉
6	06.56	24.0	13.2	10.8	19.0	9.89	56.0	8.5				W	2.3	☉☉☉
7	07.52	23.0	15.2	7.8	17.9	10.36	57.3	9.0				W	1.7	☉☉☉
8	08.06	20.8	14.0	6.8	16.3	10.92	64.7	6.5				SW	1.2	☉☉☉∞
9	07.26	21.8	13.0	8.8	16.4	9.96	57.7	5.0				W	2.8	☉☉☉
10	06.93	24.0	14.3	9.7	19.1	9.51	51.7	2.5				WSW	2.1	☉
11	06.83	24.2	14.9	9.3	17.9	9.90	55.3	3.5				W	2.9	☉
12	06.16	22.8	13.7	9.1	18.0	9.06	51.3	6.5				WSW	2.3	☉☉☉
13	05.66	22.8	15.5	7.3	18.8	9.85	53.0	9.7				SW	3.6	☉☉☉
14	03.96	24.6	16.0	8.6	20.2	9.67	44.3	6.5				W	6.4	☉☉☉
15	03.86	26.5	16.3	10.2	19.4	9.88	45.0	1.0				W	3.6	☉☉☉
16	02.96	26.2	17.0	9.2	20.3	9.03	41.3	1.0				W	3.5	☉☉☉
17	03.09	26.1	16.5	9.6	20.1	10.01	46.3	6.5				SW	3.1	☉☉☉
18	03.16	26.5	15.8	10.7	19.9	10.63	50.3	0.5				W	2.2	☉☉☉∞
19	03.76	26.1	15.0	13.1	20.1	10.50	50.7	2.0				WSW	3.3	☉☉☉
20	03.36	25.0	16.8	8.2	20.1	10.17	58.3	9.2	T	0.5		W	5.5	☉☉☉
21	03.33	25.9	15.7	10.2	19.5	11.16	55.7	2.5				W	2.2	☉
22	05.83	24.2	14.0	10.2	16.9	10.81	67.3	3.0	4.2	1.0		WSW	1.7	☉☉☉☉
23	05.73	22.3	13.5	8.8	17.7	10.93	60.3	6.0				W	3.4	☉☉☉
24	04.93	26.1	16.2	9.9	20.9	9.86	46.6	-				W	3.7	☉
25	06.49	25.0	15.3	9.7	19.3	9.38	58.0	5.7	0.2	0.5		SW	3.6	☉☉☉☉
26	06.19	23.8	15.3	8.5	19.1	10.39	57.0	6.0				W	4.0	☉
27	04.59	26.1	15.1	11.0	19.6	10.39	54.7	3.0				W	3.4	☉
28	03.29	26.8	17.0	9.8	21.7	10.67	52.7	2.0				WSW	4.2	☉
29	04.66	28.0	17.3	10.7	20.8	11.88	56.3	3.0				WSW	3.8	☉☉☉
30	04.63	25.6	17.9	7.7	20.6	12.34	56.3	4.0				SW	1.6	☉
總數 Totals 或 平均 Means	605.46	24.9	15.2	9.8	19.3	10.13	53.1	4.2		4.4	2.0		3.0	

地點 昆明市一得測候所 北緯 Lat. 25° 04' N. 東經 Long 102° 42' E
 Location I-teh Meteorological Station, Kunming 高度 Altitude 1930.0 M
 觀測時間 Time of Observation 6 14 21 hrs

中華民國二十年四月杭州逐日氣象要素平均

Daily Values of Meteorological Elements at Hangchow in the Month of April, 1931

日期 Days of the Month	氣壓 Mean Baro- metric Pres- sure	溫度 Temperature				絕對 溫度 Abso- lute Humi- dity	相對 溫度 Rela- tive Humi- dity	雲量 Mean A- mount of Cloud	日照 時數 Dura- tion of Sun- shine	雨量 Rain- fall A- mount	下雨 時數 Rain- fall Dura- tion	風向 Wind Direc- tion	風速 Wind Velo- city	雜項 Miscellaneous Informations
		最高 Max.	最低 Min.	較差 Range	平均 Mean									
		700 ^{mm} 七	°c	°c	°c									
1	56.21	15.3	6.2	9.6	10.8	5.62	72.5	5.5	8.9	0.1				●
2	52.95	18.1	6.3	11.7	12.2	8.48	83.3	6.3	7.8	T				○
3	50.40	25.1	8.1	17.0	16.6	11.56	87.5	8.1	8.7	0.1				●
4	49.98	25.2	12.2	13.0	18.7	10.51	72.3	7.3	0.0	0.1				●
5	58.55	15.9	4.1	11.8	9.8	6.06	66.5	4.1	12.8	0.1				●
6	53.80	21.8	5.1	16.7	13.5	7.62	71.7	4.5	10.0	0.1				●
7	55.85	20.9	4.8	16.1	12.9	7.88	77.2	2.5	11.0	0.1				●
8	58.35	17.1	8.1	9.0	12.6	9.04	87.3	3.8	12.4	0.1				●
9	57.80	17.9	4.1	13.8	11.0	8.39	85.0	4.5	11.1	0.1				●
10	49.86	15.9	11.2	4.7	13.6	10.89	94.7	10.0	0.0	12.5				●
11	55.25	15.6	8.2	7.4	11.9	8.47	90.5	10.0	0.0	8.1				●
12	55.61	14.5	7.5	7.0	11.0	8.25	85.5	7.8	0.0	0.1				●
13	51.60	21.9	6.4	15.5	14.2	9.90	83.4	6.6	10.6	0.1				●
14	49.12	17.8	11.8	6.0	14.8	10.96	88.0	8.5	0.0	0.1				●
15	41.45	25.4	12.4	13.0	18.9	12.64	83.5	6.1	8.6	T				○
16	40.21	27.7	11.3	16.4	19.5	13.04	80.5	5.6	10.7	0.1				●
17	45.05	17.7	11.2	6.5	14.0	9.32	78.8	9.0	6.6	0.1				●
18	47.70	17.5	10.8	6.7	14.2	10.22	86.3	10.0	3.0	T				◎
19	51.40	13.7	9.7	4.0	11.7	9.38	92.3	10.0	0.0	0.9				●
20	46.48	16.5	10.6	5.9	13.6	11.03	95.0	10.0	0.0	17.1				●
21	41.86	17.2	13.7	3.5	15.5	12.47	97.3	10.0	0.0	47.5				●
22	51.68	17.9	11.3	6.6	14.6	10.10	84.3	7.1	10.4	0.4				●
23	51.98	14.6	9.7	4.9	12.2	9.11	87.8	10.0	0.0	5.3				●
24	50.95	19.8	8.3	11.5	14.1	15.75	88.5	7.0	9.5	0.6				●
25	51.06	16.1	11.2	4.9	13.7	12.11	98.0	9.0	0.0	45.9				●
26	42.93	30.3	13.9	16.4	22.1	18.01	88.3	3.8	10.7	0.1				●
27	40.61	27.4	19.8	7.6	23.6	17.61	88.3	9.1	0.0	0.2				●
28	42.66	21.3	16.6	4.7	19.0	15.22	96.0	9.0	0.0	5.2				●
29	45.18	20.1	14.2	5.9	17.2	18.68	92.7	10.0	0.0	8.6				●
30	49.55	13.6	9.4	4.2	11.5	9.14	92.5	10.0	0.0	22.0				●
總數 Totals 或 平均 Means	49.87	19.3	9.9	9.6	14.7	10.75	85.9	7.5	152.7	174.7				

地點 杭州浙江大學農學院 北緯 Lat 30°11' N, 東經 Long. 120°12' E

Location Agricultural Department, Chekiang University, Hangchow 高度 Altitude 100 M

觀測時間 Time of Observation 2, 6, 10, 14, 18, 22 hrs.

中華民國二十年四月武昌逐日氣象要素平均

Daily Values of Meteorological Elements at Wu-chang in the Month of April, 1931.

日期 Days of the Month	氣壓 Mean Baro- metric Pres- sure	溫度 Temperature				絕對 溫度 Abso- lute Humi- dity	相對 溫度 Rela- tive Humi- dity	雲量 A. Dura- tion of Sun- shine of Cloud	日照 時數 Dura- tion of Sun- shine h	雨量 Rain- fall A- mount mm	下雨 時數 Rain- fall Dura- tion h	風向 Wind Direc- tion	風力 Wind Force B. S.	雜項 Miscellaneous Informations
		最高 Max.	最低 Min.	較差 Range	平均 Mean									
		700mm +	°c	°c	°c									
1	63.34	22.5	12.1	10.4	17.3	9.63	64.7	10.0		0.1		ENE	3.0	●
2	62.19	19.0	8.0	11.0	13.5	10.45	89.9	9.0				N	1.0	⊙A
3	61.22	23.3	10.3	13.0	16.8	13.64	95.0							⊙A
4	59.62	24.9	15.6	9.3	20.3	14.32	80.0	10.0				E	2.0	⊙A
5	64.41	24.7	12.2	12.5	18.5	8.63	54.2	2.0				E	2.0	○
6	63.12	22.0	9.4	12.6	15.7	8.17	75.5	1.0				E	1.0	⊙A
7	63.30	23.5	12.3	11.2	17.9	14.01	90.8	1.0						⊙A
8	64.50	24.2	14.5	9.7	19.4	12.89	74.6	7.0				E	1.0	●
9	63.80	25.0	14.6	10.4	19.8	16.62	91.0	8.0	18.2			E	3.0	●
10	58.59	16.8	12.4	4.4	14.6	12.25	98.0	10.0	30.9			E	2.0	●
11	65.06	15.0	8.9	6.1	12.0	22.39	87.0	3.0				NNE	4.0	●
12	64.79	15.0	7.8	7.2	11.4	8.90	87.7	8.0				E	2.0	●
13	62.79	18.0	8.4	9.6	13.2	11.04	97.0	9.0						⊙A
14	59.22	21.3	12.5	8.8	16.9	19.63	86.4	10.0				E	1.0	⊙A
15	52.96	24.9	12.7	3.2	18.8	25.06	98.0	5.0						⊙A
16	52.36	25.8	15.3	10.5	20.6	23.42	93.5	8.0				E	2.0	⊙A
17	53.92	26.0	14.7	11.2	20.4	15.47	86.0	8.0				SE	1.0	●
18	54.31	26.4	13.7	12.7	20.1	13.42	76.0	8.0	0.2			N	6.0	●
19	59.94	15.5	9.0	6.5	12.3	19.00	93.5	10.0	7.8			N	7.0	●
20	59.50	12.9	7.9	5.0	10.4	8.88	94.4	10.0	6.5					●
21	52.24	17.4	10.3	6.6	14.1	11.95	98.6	10.0	0.2			NW	1.0	●
22	62.73	19.2	12.9	6.3	16.1	9.07	66.4		0.4			NE	2.0	●
23	64.35	18.4	10.5	7.9	14.5	10.29	82.5	10.0	0.3					●
24	61.39	21.0	9.0	12.0	15.0	12.41	97.0					E	1.0	○
25	59.04	21.5	15.5	6.0	18.5	14.70	92.3	10.0	0.2			SE	2.0	●A
26	55.36	31.4	18.7	12.7	15.1	67.64	95.0	4.0	17.2			E	1.0	●A
27	65.94	30.8	15.6	15.2	26.2	24.52	96.0	10.0				NNW	1.0	⊙
28	55.29	23.7	17.7	6.0	20.7	17.49	96.0	10.0	57.4			SE	1.0	●A
29	57.51	21.7	15.6	6.1	18.7	14.00	89.4	3.0	18.7			NNW	3.0	●A
30	59.33	20.6	12.2	8.4	16.4	13.72	98.0	10.0	15.6			NNE	6.0	●
總數 Totals 或 平均 Means	59.77	21.7	12.4	9.1	16.8	16.11	87.5	20.4		173.7				56.0

地點: 武昌武漢大學測候所

北緯 Lat. 30°30' N.; 東經 Long 114°24' E.

Location: Wu Han University, Wuchang.

高度 Altitude 441 M.

觀測時間 Time of Observation 6 hr.

中華民國二十年四月吳江逐日氣象要素平均

Daily Values of Meteorological Elements at Wu-kiang in the Month of April, 1931.

日期 Days of the Month	氣壓 Mean Baro- metric Pres- sure	溫度 Temperature				絕對 濕度 Absol- ute Humi- dity	相對 濕度 Rela- tive Humi- dity	雲量 Mean A- mount of Cloud	日照 時數 Dura- tion of Sun- shine	雨量 Rain- fall A- mount	下雨 時數 Rain- fall Dura- tion	風向 Wind Direc- tion	風速 Wind Velo- city	雜項 Miscellaneous Informations
		最高 Max.	最低 Min.	範圍 Range	平均 Mean									
	700 ^{mm} +	°c	°c	°c	°c	mm	%	0-10	h	mm	h	Domi- nant	m/s	
1	61.00	13.7	8.7	5.0	11.5	5.10	51.0	4.3				W	4.0	⊙ Δ
2	58.70	14.3	8.0	6.3	13.0	5.90	57.3	6.0				SE	2.7	⊙
3	57.70	19.0	9.7	9.3	17.3	8.10	61.7	4.0				S	2.7	⊙ Δ
4	58.90	23.3	15.7	7.6	19.7	10.70	61.0	9.7				SW	5.3	⊙
5	64.90	17.3	10.0	7.3	12.0	5.70	55.0	5.0				NNW	2.7	⊙
6	59.70	20.3	12.3	8.0	16.7	6.20	45.7	8.0				SE	2.7	⊙ ≡ Δ
7	61.70	16.7	8.3	8.4	13.0	5.80	54.3	8.7				NE	4.3	⊙
8	68.70	15.0	10.3	4.7	13.0	6.60	62.3	3.0				ENE	6.3	⊙ Δ ≡
9	64.00	18.3	9.0	9.3	10.7	6.40	57.3	4.7				E	6.3	⊙
10	58.30	13.3	10.7	2.6	10.7	9.40	94.7	10.0		66.0	8.0	S	4.3	●
11	58.00	14.7	12.7	2.0	10.3	7.80	47.0	10.0		26.0	11.0	ESE	6.0	● ≡ Δ
12	60.00	13.3	6.7	6.6	10.3	6.10	66.7	5.0				SW	7.0	⊙ ≡
13	58.20	15.7	11.3	4.4	14.0	8.90	72.0	5.3				SW	4.0	⊙ ≡
14	56.70	17.0	13.3	3.7	14.0	9.50	80.3	8.7				SE	7.3	⊙
15	50.00	20.3	15.0	5.3	17.3	9.70	70.0	3.0				S	3.0	⊙
16	51.30	23.7	15.0	8.7	18.7	11.20	70.7	5.3				SW	6.3	⊙
17	56.00	14.7	11.7	3.0	14.3	6.40	53.0	7.3				SE	5.7	⊙
18	54.30	16.7	10.3	6.4	13.3	8.70	65.3	9.7				NE	7.7	⊙
19	58.30	10.7	9.7	1.0	10.3	7.70	84.7	10.0		3.5	2.0	ENE	4.3	●
20	52.70	12.3	10.7	1.6	11.3	8.60	86.3	10.0		3.6	10.0	ENE	3.3	● ≡ ≡
21	48.70	15.0	13.7	2.3	14.3	14.80	94.7	10.0		23.8	17.0	E	2.3	●
22	63.30	15.7	10.7	5.0	13.0	8.00	76.0	4.7		2.1	1.0	NW	2.3	● ≡
23	58.70	14.7	11.0	3.7	12.3	7.40	70.7	10.0		2.5	2.0	SE	3.3	● ≡
24	58.70	14.7	12.0	2.7	13.0	10.30	92.7	6.7		5.2	8.0	SSW	3.0	●
25	60.00	14.0	11.0	3.0	12.0	10.90	92.0	10.0				SE	5.0	⊙
26	58.30	23.3	17.7	4.6	21.7	16.10	83.3	2.3				SW	2.3	⊙
27	51.00	23.1	21.5	1.6	20.7	14.30	86.7	9.0		78.0	5.5	W	2.7	●
28	52.70	17.3	15.7	1.6	16.1	12.40	91.0	10.0		11.0	4.0	SE	2.0	● T
29	54.00	17.9	15.3	2.6	16.7	11.10	79.3	9.9		11.0	3.0	E	3.3	●
30	56.00	14.7	10.5	4.2	10.3	7.80	84.7	10.0		7.2	4.0	ESE	2.3	●
總數 Totals 或 平均 Means	57.32	16.7	11.9	4.8	14.0	8.92	71.4	7.3		226.7	75.5		4.2	

地點: 吳江縣中興村縣立學校 坐標 Lat. 31°14' N, 東經 Long. 120°40' E.
 Location Country Normal School of Soochow Academy, Wu kiang 高度 Altitude 3.5 M.
 觀測時間 Time of Observation. 7, 13, 18 hrs.
 *得自空盒氣壓表 Taken from Aneroid Barometer.

中華民國二十年四月蘇州逐日氣象要素平均

Daily Values of Meteorological Elements at Soochow in the Month of April, 1931.

日期 Days of the Month	氣壓 Mean Baro- metric Pres- sure	溫度 Temperature				絕對 濕度 Abso- lute Humi- dity	相對 濕度 Rela- tive Humi- dity	雲量 Mean A- mount of Cloud	日照 時數 Dura- tion of Sun- shine	雨量 Rain- fall A- mount	下雨 時期 Rain fall Dura- tion	風向 Wind Direc- tion	風速 Wind Velo- city	雜項 Miscellaneous Informations		
		最高 Max.	最低 Min.	較差 Range	平均 Mean										700 ^{mm} +	°c
1	67.86	21.4	3.8	17.6	12.6	5.40	44.0					NE	0.8	○		
2	64.55	16.8	8.4	7.9	12.4	6.80	61.0					ESE	3.3	○		
3	62.48	21.5	7.8	13.7	14.7	9.80	63.0					W	1.5	○		
4	60.66	21.8	11.3	10.5	16.8	17.20	80.0					W	2.4	○		
5	70.05	20.5	3.8	16.7	12.2	5.90	40.0					SW	1.2	○		
6	64.64	19.4	2.7	16.7	11.1	6.50	43.0					SW	3.7	○		
7	68.07	21.4	3.3	18.1	12.4	7.90	61.0					SE	2.5	○		
8	71.71	19.7	6.1	13.6	12.9	6.80	58.0					NNE	3.2	○		
9	70.30	15.8	4.9	10.9	10.4	6.30	50.0		3.0	8:00		S	3.6	●		
10	62.08	16.2	9.8	6.4	13.0	10.60	95.0		17.8	17:50		SE	2.3	●		
11	67.38	9.4	4.4	5.0	6.9	7.20	88.0					NNW	3.2	◎		
12	66.72	14.0	5.5	8.5	9.8	5.90	55.0					S	1.0	●		
13	62.83	17.5	6.8	10.7	12.2	9.60	68.0					SE	1.3	○		
14	61.43	19.7	10.7	9.0	15.2	10.00	72.0					SE	2.3	○		
15	54.77	21.9	10.9	11.0	16.4	11.00	82.0					NW	1.3	○		
16	54.23	26.0	10.9	15.1	18.5	13.00	57.0					SE	1.9	○		
17	60.53	21.9	9.3	12.6	15.6	7.70	53.0					N	1.3	○		
18	61.88	18.0	10.0	8.0	14.0	6.80	43.0		0.6	1:45		SSE	1.4	●		
19	65.48	16.8	7.8	9.0	12.3	7.80	79.0		5.1	1:30		NNE	2.5	●		
20	60.48	14.4	10.0	4.4	12.2	10.40	88.0		9.3	12:10		S	1.8	●		
21	58.91	17.2	11.7	5.5	14.5	13.80	100.0		15.6	12:40		NNW	1.1	●		
22	56.59	17.0	9.0	8.0	13.0	7.60	60.0		0.2	2:30		NNE	2.8	●		
23	65.06	17.7	11.4	6.3	14.6	7.40	56.0		4.9	5:50		ESE	3.1	●		
24	64.76	17.8	8.9	8.9	13.4	9.50	68.0		0.2	1:00		NW	0.8	●		
25	65.30	19.2	11.1	8.1	15.2	11.20	93.0		7.7	7:40		ESE	3.1	●		
26	58.04	26.6	12.6	14.0	19.6	17.30	76.0					S	3.1	○		
27	56.73	23.8	17.6	6.2	20.7	14.90	71.0		0.6	5:08		N	1.8	●		
28	58.84	18.5	14.6	3.9	16.6	14.10	95.0		7.7	1:40		ESE	2.2	●		
29	61.45	19.2	13.8	5.4	16.5	12.10	82.0		0.3	2:00		N	1.7	●		
30	63.34	18.8	9.4	9.4	14.1	7.60	82.0		5.5	11:10		NNE	2.9	●		
總數 Totals 或 平均 Means	62.06	19.0	8.9	10.0	14.0	9.60	68.0			78.5	90:58		2.2			

地點: 蘇州太湖流域水利委員會
Location: Meteorological Station of Soochow

北緯 Lat. 31°19' N. 東經 Long 120 27 E.
高度 Altitude 16.9 M.

觀測時間 Time of Observation: 5.15 hrs.

The rainfall is for 24 hrs ending at 8 a. m.

中華民國二十年四月常熟逐日氣象要素平均

Daily Values of Meteorological Elements at Changshu in the Month of April, 1931

日期 Days of the Month	氣壓 Mean Baro- metric Pres- sure	溫度 Temperature				絕對 濕度 Absolute Humi- dity	相對 濕度 Rela- tive Humi- dity	雲量 Mean A- mount of Cloud	日照 時數 Dura- tion of Sun- shine	雨量 Rain- fall A- mount	下雨 時期 Rain- fall Dura- tion	風向 Wind Direc- tion	風速 Wind Velo- city	雜項 Miscellaneous Informations
		最高 Max.	最低 Min.	較差 Range	平均 Mean									
	700 ^{mm} +	°c	°c	°c	°c	mm	%	0-10	h	mm	h.	Domi- nant	m/s	
1	59.32	16.4	5.4	11.0	10.4	4.69	54.0	4.8	6.8	0.2	0.2	NE	3.8	●
2	56.38	16.9	7.2	9.7	11.4	6.54	68.9	6.8	4.0			SSE	3.7	○
3	54.05	23.1	6.6	16.5	15.1	9.23	73.9	6.5	7.3			S	4.4	○△
4	55.05	26.0	11.7	14.3	14.8	7.93	63.4	9.2	5.6			SW	6.8	⊕⊕∞ _{SW}
5	61.56	15.2	2.4	12.8	9.2	4.96	60.3	7.6	8.5			NE	4.1	○
6	57.72	21.1	5.8	15.8	12.0	5.28	54.4	6.3	7.4			SW	6.0	○⊕
7	59.66	17.4	4.1	13.3	10.0	5.59	61.7	0.7	10.3			NE	4.2	○⊕
8	62.78	15.4	6.0	9.4	9.5	5.18	60.2	1.6	10.3			ENE	6.0	○
9	61.07	17.4	3.3	14.1	10.5	5.14	56.9	2.7	9.9	1.6	0.7	SSE	4.6	●
10	53.94	13.5	8.5	5.0	11.7	9.60	92.4	10.0	0.0	16.6	8.5	SSW	3.3	●≡
11	56.86	13.6	6.4	7.2	7.8	6.40	82.2	10.0	0.0			NNE	6.6	○
12	57.78	13.0	4.9	8.1	8.8	6.17	73.3	10.0	2.5			NW	2.3	○
13	54.55	18.0	6.2	11.8	12.9	8.93	70.6	10.0	0.8			WSW	4.8	○⊕△∞
14	52.54	16.8	0.1	7.7	12.4	7.76	73.1	9.9	1.4			SSE	5.5	○≡
15	47.05	23.5	9.5	14.0	15.2	9.79	78.2	8.3	7.0			SSW	3.1	○≡
16	47.48	26.3	11.5	14.8	15.8	10.21	76.1	8.7	5.1	T		SW	5.4	○△≡⊕
17	52.24	16.8	8.0	8.8	11.8	7.00	68.8	6.0	4.9			ENE	5.7	○≡
18	54.79	15.8	8.6	7.2	11.6	6.78	67.9	10.0	3.6	0.3	0.3	ENE	7.5	●⊕
19	57.08	11.6	7.9	3.7	9.9	7.11	77.8	10.0	0.0	2.0	2.5	ENE	6.6	●
20	53.92	14.4	9.1	5.3	11.8	9.23	80.2	10.0	0.0	7.8	3.0	SE	3.6	●≡
21	48.29	16.0	11.0	5.0	13.2	11.52	99.0	10.0	0.0	11.6	4.4	SW	3.5	●≡
22	57.59	18.1	8.0	10.1	13.0	7.35	64.5	3.6	8.6			NE	4.4	○
23	56.16	14.7	10.8	3.9	12.1	7.54	77.9	10.0	0.0	5.6	2.1	SSW	3.9	●
24	56.94	18.9	8.4	10.5	13.4	9.32	83.0	7.6	6.0			WSW	2.0	○
25	56.53	16.6	10.0	6.6	12.4	10.65	91.8	10.0	0.5	6.8	6.0	SSE	5.8	●
26	49.76	26.4	11.8	14.6	20.5	15.76	86.8	5.7	8.8			S	5.4	○
27	49.40	24.4	15.6	8.8	17.5	13.87	91.9	9.6	0.8	2.4	0.9	WNW	3.0	●≡
28	50.21	18.2	13.4	4.8	16.0	12.78	95.0	10.0	0.3	6.7	8.0	SSE	2.7	●≡
29	53.32	18.4	12.5	5.9	14.4	10.16	81.5	10.0	1.1	0.5	0.7	NNE	6.8	●
30	54.99	11.5	8.0	3.5	9.6	7.78	88.2	10.0	0.0	16.8	10.4	NNE	4.6	●
總數 Totals 或 平均 Means	54.90	17.8	8.4	9.5	12.5	8.34	75.4	7.8	121.5	78.9	47.7		4.7	

地點: 常熟虞山辛亭湖農院 北緯 Lat. 31°41' N.; 東經 Long 120 26 E

Location Meteorological Station of Changshu 高度 Altitude 90 857 M

觀測時間 Time of Observation 3, 8 9, 12 15 18 21 24 hrs (*係採自近儀器之數)

The rainfall is for 24 hrs ending at 6 a m

中華民國二十年一月南通逐日氣象要素平均

Daily Values of Meteorological Elements at Nantung in the Month of April, 1931.

日期 Days of the Month	氣壓 Mean Baro- metric Pres- sure	溫度 Temperature				絕對 溫度 Absolute Humi- dity	相對 溫度 Relative Humi- dity	雲量 Mean A. Dura- tion of Cloud	日照 時數 Dura- tion of Sun- shine	雨量 Rain- fall A- mount	下雨 時數 Rain- fall Dura- tion	風向 Wind Direc- tion	風速 Wind Velo- city	雜項 Miscellaneous Informations
		最高 Max.	最低 Min.	較差 Range	平均 Mean									
	700 ^{mm} +	°c	°c	°c	°c	mm	%	0-10 h	mm	h	Domi- nant	km/hr		
1	57.82	15.6	3.4	12.2	10.2	3.83	43.5	7.2	8.6			E	15.5	☉
2	54.61	16.1	7.6	8.5	11.3	6.00	62.3	5.5	5.7	1.0	1.8	ESE	18.7	☉
3	52.49	23.1	8.4	14.7	15.6	8.88	69.7	3.0	9.8			SE	17.0	☉
4	52.59	25.2	11.4	13.8	15.3	7.40	57.0	3.5	9.2			SE	42.2	☉☽
5	59.95	14.6	2.6	12.0	8.8	3.88	47.3	10.0	10.8			ENE	16.5	☉
6	55.80	20.5	5.2	15.3	12.9	4.90	46.5	10.0	10.6			S	34.2	☉
7	58.10	16.3	3.3	13.0	10.3	4.85	53.8	1.7	11.7			ESE	23.3	☉
8	61.96	15.8	5.1	10.2	8.9	4.10	49.7	0.8	11.9			NE	28.5	☉
9	59.51	15.1	3.1	12.0	10.6	4.52	49.5	4.7	11.6			ESE	37.3	☉
10	52.08	13.1	8.7	4.4	11.7	9.75	95.2	10.0	0.0	18.4	2.2	SE	18.3	☉☽☾
11	56.09	8.3	6.2	2.1	7.0	5.70	76.3	10.0	0.0	0.4	5.1	NNW	30.8	☉
12	56.09	12.8	4.4	17.4	8.5	5.13	62.5	10.0	2.3			ENE	9.8	☉
13	52.71	18.6	6.5	12.1	14.2	8.77	72.7	10.0	7.1			SW	21.2	☉
14	60.91	15.3	8.9	6.4	12.5	7.20	65.3	10.0	3.7			ESE	40.0	☉
15	54.23	21.3	10.3	11.0	15.9	9.78	73.8	4.0	11.6			SE	13.7	☉
16	45.86	25.4	11.9	13.5	15.4	10.53	80.2	7.2	9.9			N	26.7	☉☽☾
17	51.09	15.1	6.8	8.3	10.7	6.18	65.3	8.3	8.5			ENE	31.5	☉
18	58.87	14.1	8.0	6.1	10.8	5.92	61.7	10.0	7.8			ENE	46.2	☉
19	55.75	10.5	7.4	3.1	8.8	6.62	78.5	10.0	0.0	T	0.8	NE	37.2	☉
20	50.26	1.58	8.6	7.2	11.9	8.82	85.5	10.0	1.9	1.5	1.2	ESE	23.8	☉
21	45.95	14.8	11.3	3.5	13.2	11.23	99.2	10.0	0.0	7.6	13.1	SE	27.0	☉☽☾
22	56.09	17.9	8.2	9.7	12.9	5.90	56.2	5.0	10.7			NW	21.2	☉
23	55.06	15.3	10.6	4.7	11.5	6.88	68.7	10.0	0.0	1.1	6.5	SE	17.8	☉
24	55.22	18.9	8.5	10.4	13.5	8.87	78.8	7.8	9.0			ESE	13.2	☉☽☾
25	54.88	15.8	10.4	5.4	12.9	9.77	88.8	10.0	2.9	0.2	3.0	ESE	49.2	☉
26	47.91	26.2	12.4	12.8	21.1	15.77	84.3	6.8	9.0	3.9	1.4	SE	28.8	☉☽☾
27	47.69	-	-	-	16.4	12.82	92.0	10.0	0.0	7.9	2.5	SW	21.5	☉☽☾
28	48.70	17.7	12.6	5.1	15.1	11.97	93.5	10.0	0.5	2.9	1.2	ESE	23.7	☉☽☾☽☾
29	51.71	17.6	11.9	5.7	14.1	9.15	76.7	9.2	3.5	18.6	6.2	NNW	35.2	☉
30	53.42	11.1	10.4	0.7	9.27	7.77	90.2	10.0	0.0	11.1	15.5	NNW	7.2	☉
總數 Totals 或 平均 Means	53.29	16.8	8.1	8.7	12.4	7.76	70.8	7.8	17.80	74.6	60.5		25.9	
年平均 Normals	54.70	18.0	9.6	8.4	13.7	8.54	73.0	7.6	170.67	64.6	98.8		28.4	

地點 南通軍山氣象台

Location Chunshan Observatory, Nantung

觀測時間

Time of Observation 6, 9, 12, 15, 18, 21 hrs.

北緯 Lat. 31°57' N, 東經 Long. 120°56' E

高度 Altitude 110.4 M

中華民國二十年四月東臺逐日氣象要素平均

Daily Values of Meteorological Elements at Tungtai in the Month of April, 1931

日期 Days of the Month	氣壓 Mean Baro. metric Pres- sure	溫度 Temperature				絕對 濕度 Absolute Humi- dity	相對 濕度 Relative Humi- dity	雲量 Mean A- mount of Cloud	日照 時數 Dura- tion of Sun- shine	雨量 Rain- fall A- mount	下雨 時數 Rain- fall Dura- tion	風向 Wind Direc- tion	風速 Wind Velo- city	雜項 Miscellaneous Informations
		最高 Max.	最低 Min.	較差 Range	平均 Mean									
		700 ^{mm} +	°C	°C	°C									
1	62.30	14.8	0.0	14.8	9.5	6.86	77.0	4.8	5.9			SE	4.9	☉☁
2	62.90	15.4	8.0	7.4	10.9	8.61	88.0	5.0	2.2			SE	4.7	☉
3	60.70	22.0	6.5	15.5	14.5	8.23	66.0	3.0	7.8			SSW	6.9	☉
4	57.00	12.0	4.5	7.5	8.9	7.10	83.0	1.7	6.2			SW	8.7	☉☁☁☁
5	62.80	10.0	-0.5	10.5	4.9	4.49	69.0	0.0	10.3			NE	3.0	☉
6	60.20	20.3	1.5	18.8	9.2	5.06	58.0	0.0	10.5			WSW	5.3	☉
7	63.40	15.4	0.0	15.4	8.2	5.14	63.0	1.7	9.7			SW	4.4	☉☁
8	67.60	10.5	3.5	7.0	6.5	4.28	59.0	0.0	10.4			N	7.7	☉☁☁
9	64.30	15.9	-2.0	17.9	8.7	5.23	62.0	0.0	9.5			S	4.4	☉☁☁
10	58.70	14.7	8.0	6.7	10.8	8.55	88.0	9.0	0.0	11.5		SE	4.8	☉☁
11	62.20	14.0	5.0	9.0	10.4	7.00	74.0	5.0	7.0			N	10.1	☉☁☁
12	61.10	13.0	2.0	11.0	7.1	4.92	65.0	7.7	1.7			S	1.9	☉☁☁
13	58.00	17.8	8.0	14.3	11.1	7.23	73.0	4.3	4.1			WSW	5.8	☉☁☁☁☁
14	55.50	19.0	7.3	11.7	12.9	6.81	61.0	1.7	8.5			S	8.3	☉☁☁☁
15	54.30	24.0	8.7	15.3	16.1	8.92	65.0	0.0	10.1			WSW	3.9	☉☁
16	51.30	24.0	10.0	14.0	12.7	8.27	75.0	4.3	6.3			N	7.4	☉☁☁☁
17	56.70	11.7	5.0	6.7	8.3	6.08	74.0	3.3	6.2			ENE	6.9	☉☁
18	79.50	11.7	6.0	5.7	8.7	7.17	85.0	7.6	2.8			NE	7.5	☉☁
19	61.10	10.0	6.0	4.0	7.2	6.71	88.0	10.0	0.0	T		ENE	8.3	☉
20	55.80	14.6	7.3	7.4	11.4	7.48	74.0	9.3	0.8	7.4		ESE	7.2	☉☁
21	52.50	14.5	10.5	4.0	12.6	9.74	89.0	6.7	0.5	0.7		NW	6.4	☉☁☁
22	61.30	18.3	5.2	13.1	9.3	5.45	62.0	1.0	9.5			E	8.3	☉☁☁☁
23	60.60	16.7	10.9	6.7	11.9	7.21	69.0	8.3	0.0	T		ESE	5.0	☉
24	60.80	19.5	7.0	12.5	13.5	8.36	72.0	1.7	8.4			SE	4.2	☉☁☁
25	60.50	21.0	10.3	10.7	16.6	10.77	76.0	8.3	3.0	29.2		ESE	8.3	☉☁☁
26	63.80	26.0	12.0	14.0	17.7	12.31	81.0	6.0	6.7	0.3		SE	4.2	☉☁
27	52.20	14.0	12.2	1.8	13.4	10.61	92.0	9.3	0.0	5.7		WNW	7.5	☉
28	54.50	18.3	13.5	5.7	14.8	10.86	86.0	9.5	0.0	39.6		E	3.9	☉☁
29	57.10	17.2	11.0	6.2	13.7	9.29	79.0	4.3	5.3			ENE	9.5	☉☁
30	53.80	12.7	11.0	1.7	9.4	8.05	91.0	8.3	0.3	3.7		WNW	3.0	☉
總數 Totals or 平均 Means	53.90	16.3	6.4	9.9	11.0	7.56	75.0	4.7	5.1	98.1			8.1	

地點 東臺塔嘴鹽池公司

北緯 Lat. 33°N, 東經 Long 120°33' E.

Location Meteorological Station of Tungtai

高度 Altitude 678 M

觀測時間 Time of Observation

中華民國二十年四月徐州逐日氣象要素平均

Daily Values of Meteorological Elements at Sūchow in the Month of April, 1931.

日期 Days of the Month	氣壓 Mean Baro- metric Pres- sure	溫度 Temperature				絕對 溫度 Absolute Humi- dity	相對 溫度 Rela- tive Humi- dity	雲量 Mean A. mount of Cloud	日照 時數 Dura- tion of Sun- shine	雨量 Rain- fall A. mount	下雨 時數 Rain- fall Dura- tion	風向 Wind Direc- tion	風速 Wind Velo- city	雜項 Miscellaneous Information
		最高 Max.	最低 Min.	較差 Range	平均 Mean									
	700mm +	°c	°c	°c	°c	mm	%	0-10	h	mm	h	Domi- nant	km/hr	
1	68.64	17.0	1.5	15.5	9.2	5.67	64.8	8.5	5.5			S	8.0	☉A
2	64.31	21.6	3.8	17.8	12.7	7.49	68.0	1.5	9.9			SW	11.2	☉A
3	60.82	28.5	7.4	21.1	17.9	8.47	55.2	0.0	9.8			S	10.8	☉A
4	68.81	19.0	11.1	7.9	15.0	7.80	60.8	2.0	8.4			NE	37.3	☉A
5	69.75	21.0	-0.5	21.5	10.2	5.22	55.8	3.5	6.4			S	10.0	☉L
6	66.45	22.8	5.0	17.8	13.9	7.88	66.2	0.0	9.4			S	19.2	☉A
7	68.11	24.1	2.5	21.6	13.3	7.91	68.7	0.0	9.5			W	21.5	☉A
8	72.29	18.0	2.7	15.3	10.3	5.73	60.8	0.0	9.6			E	20.0	☉A
9	68.91	21.2	-0.7	21.9	10.2	5.78	62.3	8.7	0.0			SE	19.8	☉
10	64.71	11.0	9.0	2.0	10.0	8.92	97.1	10.0	0.0	3.7		E	20.3	☉
11	69.33	13.5	3.3	10.2	8.4	6.70	80.8	8.5	2.3			NE	9.1	☉A
12	66.02	17.5	4.5	13.0	11.0	7.88	80.0	7.5	3.6			S	18.3	☉A
13	62.17	20.5	8.0	12.5	14.2	7.41	61.1	6.0	4.6			N	18.8	☉A
14	58.54	24.7	4.7	20.0	14.7	7.78	61.5	8.2	3.3			SW	25.6	☉A
15	58.48	27.5	12.2	15.3	19.8	13.17	76.1	0.0	9.3			SW	21.5	☉A
16	55.76	20.6	13.7	6.9	17.1	8.19	56.3	8.0	4.5			NE	25.3	☉A
17	62.59	13.2	6.0	7.2	9.6	6.64	74.0	9.5	1.9	T		E	34.1	☉
18	65.34	17.1	3.4	13.7	10.2	7.18	76.5	17.0	0.0			E	28.1	☉
19	68.94	7.5	4.1	3.4	5.8	6.78	97.6	10.0	0.0	T		E	14.5	☉
20	61.82	13.3	4.5	8.8	8.9	8.21	96.4	10.0	0.0			SE	11.0	☉
21	58.65	16.6	11.0	5.6	13.7	10.35	88.3	10.0	0.0	T		NE	8.8	☉
22	66.12	20.5	3.6	16.9	12.0	7.57	71.8	5.2	6.7			NW	0.9	☉
23	64.25	17.5	9.7	7.8	13.6	10.04	86.4	9.2	2.7	T		SE	5.3	☉
24	62.73	24.5	6.6	17.9	15.5	9.38	71.0	4.5	5.6			S	12.5	☉A
25	62.08	18.5	12.5	6.0	15.5	12.55	94.5	10.0	0.0	5.8		SE	5.5	☉
26	58.77	15.6	14.0	1.6	14.8	12.25	96.6	10.0	0.0	46.4		E	8.7	☉
27	58.60	19.7	11.5	8.2	15.6	12.50	94.3	10.0	0.0			NW	3.6	☉
28	59.29	22.3	10.3	12.0	16.3	12.93	92.9	10.0	1.4	15.8		SE	6.5	☉A☉
29	62.24	21.5	11.5	10.0	16.5	11.55	82.2	10.0	4.3	T		NE	5.8	☉☉☉
30	63.35	17.8	11.5	6.3	14.6	11.10	89.2	8.7	2.4			SW	9.2	☉☉☉
總數 Totals 或 平均 Means	63.60	19.1	6.9	12.2	13.0	8.70	76.2	6.7	121.7	75.7			15.1	

地點: 徐州麥作試驗場 北緯 Lat. 34°13' N.; 東經 Long 117°19' E.
 Location Wheat Experiment Station, Sūchow 高度 Altitude 3.5 M
 觀測時間 Time of Observation 6, 7, 11, 14, 17 hrs.

中華民國二十年四月太原逐日氣象要素平均

Daily Values of Meteorological Elements at Taiyuan in the Month of April, 1931

日期 Days of the Month	氣壓 Baro- metric Pres- sure	溫度 Temperature				絕對 濕度 Absol- ute Humi- dity	相對 濕度 Rela- tive Humi- dity	雲量 A. mount of Cloud	日照 時數 Dura- tion of Sun- shine	雨量 Rain- fall A. mount	下雨 時數 Rain- fall Dura- tion	風向 Wind Direc- tion	風力 Wind Force	雜項 Miscellaneous Informations
		最高 Max.	最低 Min.	較差 Range	平均 Mean									
	mm	°C	°C	°C	°C	mm	%	0-10	h	mm	h	Domi- nant	m/s	
1	688.3	15.0	-1.3	16.3	8.0	1.85	24.0	3.7	-			-	-	☉
2	684.1	19.0	-0.5	19.5	9.7	3.57	38.0	0.7	6.0			-	0.6	☉
3	681.8	23.5	-0.1	23.6	13.9	3.34	28.0	-	5.0			S	1.8	☉
4	686.8	15.8	6.9	8.9	12.6	27.0	25.0	-	4.0			N	7.5	☉
5	686.4	20.0	-1.5	21.5	10.4	27.2	30.0	-	10.0			-	-	☉
6	686.9	20.0	1.0	19.0	11.5	2.71	29.0	-	10.5			NNE	3.8	☉
7	687.1	23.3	-0.5	23.8	11.9	2.61	27.0	-	8.5			-	-	☉
8	689.2	18.5	2.7	15.8	11.3	3.13	32.0	0.7	5.5			SSE	2.3	☉
9	686.5	15.5	4.7	10.8	11.6	3.97	38.0	5.6	2.0			-	1.2	☉
10	688.6	10.0	5.0	5.0	8.8	3.56	44.0	9.7	-	T		NNE	4.8	☉
11	689.8	13.0	0.1	12.9	7.5	3.02	41.0	5.5	5.0			-	-	☉
12	684.6	17.0	-1.0	18.0	9.0	2.35	29.0	-	5.5			NNW	7.2	☉
13	683.3	16.0	4.7	11.3	10.6	2.47	27.0	-	11.0			NNW	3.2	☉
14	674.3	23.8	10.0	13.8	17.5	3.31	22.0	4.6	-			NNW	8.8	☉
15	673.7	22.4	13.0	9.4	16.5	3.59	26.0	5.9	-			NNW	11.6	☉
16	680.3	16.5	7.7	8.8	12.0	2.24	22.0	4.2	3.0			NNW	6.6	☉
17	682.1	12.4	4.5	7.9	7.7	3.86	51.0	6.9	-			NNW	3.0	☉
18	687.3	14.0	3.3	10.5	7.9	4.06	51.0	7.8	-			N	1.1	☉
19	685.9	16.0	5.3	10.7	11.8	4.12	70.0	5.5	6.0			S	3.5	☉
20	677.4	17.7	8.0	9.7	12.7	5.19	48.0	5.8	5.0			S	7.1	☉
21	683.9	14.5	9.5	5.0	11.5	3.31	33.0	4.0	1.0			NNW	10.0	☉
22	687.8	17.2	3.5	13.7	11.9	2.55	26.0	3.8	7.0			-	1.4	☉
23	682.9	17.5	6.0	11.5	11.8	2.87	29.0	3.5	4.0			-	1.2	☉
24	681.4	24.0	3.5	20.5	13.4	3.39	32.0	-	7.0			-	1.2	☉
25	690.3	20.2	9.2	11.0	18.4	4.34	29.0	-	6.0			S	2.8	☉
26	680.3	21.0	12.5	8.5	16.8	5.88	44.0	6.8	-			-	0.5	☉
27	679.5	25.0	8.0	17.0	15.4	4.88	41.0	4.5	4.5	T		NNE	3.6	☉
28	681.3	22.0	10.5	11.5	15.8	4.88	41.0	6.0	-	0.6		NW	4.8	☉
29	683.9	21.6	8.3	13.7	15.0	3.43	27.0	0.8	5.5			-	1.0	☉
30	681.6	24.5	4.2	20.3	15.3	3.20	27.0	-	8.0			NW	4.1	☉
總數 Totals 或 平均 Means	683.6	18.5	4.9	13.6	12.3	3.50	34.0	3.1	120.5	0.6			3.8	

地點 太原農業專門學校 北緯 Lat. 37°54' N. 東經 Long 112°31' E
 Location The Shansi Agricultural College, Taiyuan 高度 Altitude 495.6 M
 觀測時間 Time of Observation 2, 6, 10, 16, 18, 22 hrs

中華民國二十年四月保定逐日氣象要素平均

Daily Values of Meteorological Elements at Paoting in the Month of April, 1931.

日期 Days of the Month	氣壓 Mean Baro- metric Pres- sure	溫度 Temperature				絕對 溫度 Absolute Humi- dity	相對 溫度 Rela- tive Humi- dity	雲量 Mean A- mount of Cloud	日照 時數 Dura- tion of Sun- shine	雨量 Rain- fall A- mount	能見 度 Visibi- lity	風向 Wind Direc- tion	風力 Wind Force	雜項 Miscellaneous Informations
		最高 Max.	最低 Min.	較差 Range	平均 Mean									
	700 ^{mm} +	°c	°c	°c	°c	mm	%	0-10	h	mm	0-9	Domi- nant	m.s	
1	61.80	21.5	5.0	16.5	13.3	2.70	26.2	4.7	8.5			SW	1.2	☉
2	56.85	22.2	3.2	19.0	13.7	4.02	37.7	8.5	7.9			NE	0.5	☉
3	55.47	27.1	5.4	21.7	13.4	4.26	40.5	4.7	8.4			SE	2.0	☉☉
4	62.54	18.0	5.2	12.8	11.5	3.84	39.7	2.3	10.7			NE	2.5	☉
5	65.00	18.1	4.8	13.3	11.5	3.38	37.2	4.2	7.4			NE	2.8	☉
6	63.72	16.8	6.1	10.7	12.0	2.69	26.5	0.5	7.0			ENE	4.1	☉☉
7	65.83	14.0	3.5	10.5	8.1	3.37	40.7	0.0	10.4			NE	3.3	☉☉
8	69.25	18.0	0.0	18.0	9.2	2.72	35.7	0.0	10.1			SW	1.8	☉
9	64.22	21.5	3.0	18.5	12.5	3.47	36.3	2.2	6.7			SSW	2.9	☉☉
10	65.27	14.0	10.9	3.1	10.0	4.92	54.3	9.7	0.7	0.0		NE	3.5	☉☉
11	63.42	15.0	2.4	11.6	8.8	3.81	49.2	6.0	7.7			S	1.8	☉☉
12	56.29	21.0	1.1	19.9	13.3	3.29	37.0	4.2	8.3			S	2.9	☉☉
13	56.85	21.0	8.4	12.6	14.6	2.48	20.0	1.2	11.0			SW	1.9	☉☉
14	49.02	27.4	8.7	18.7	17.1	4.36	31.7	8.3	0.0			SW	3.7	☉☉
15	49.56	22.3	14.0	8.3	12.1	5.86	48.5	9.6	3.6	1.0		NE	3.8	☉☉
16	57.25	9.9	4.4	5.5	6.6	5.42	79.2	10.0	0.0			NE	2.3	☉
17	61.22	6.5	2.4	4.1	4.3	5.17	82.3	10.0	0.0	6.5		NE	0.4	☉
18	64.28	13.0	1.6	11.4	7.7	5.57	72.3	7.5	4.6			NE	0.2	☉
19	64.22	17.9	2.4	15.5	10.6	4.97	56.8	4.8	10.5			S	1.4	☉
20	65.08	15.2	8.6	6.6	11.8	5.80	55.3	9.2	0.0			S	2.6	☉
21	57.58	20.0	8.4	11.6	13.8	5.07	49.3	6.2	7.9			NW	3.0	☉
22	61.92	23.9	6.0	17.9	15.0	2.49	26.3	4.8	9.7			WSW	0.9	☉
23	57.42	21.9	8.2	13.6	15.4	4.96	37.3	8.5	2.1			S	2.1	☉☉
24	56.78	25.0	7.6	17.4	16.5	6.16	47.7	1.2	10.5			E	0.8	☉
25	57.00	26.2	11.7	14.5	18.7	8.63	53.2	7.2	2.7			NE	1.9	☉
26	58.72	20.8	13.6	7.2	16.5	9.45	69.3	8.7	2.6			ENE	4.3	☉☉☉
27	55.83	19.5	11.0	8.5	15.0	8.97	71.5	9.8	2.3			NE	0.8	☉
28	54.87	21.4	14.0	7.4	16.6	8.28	61.8	9.2	2.1			NE	1.1	☉
29	60.16	25.0	6.3	18.7	16.5	4.74	38.5	1.5	11.2			SSW	0.7	☉☉
30	56.72	28.0	9.5	18.5	19.0	5.38	36.5	2.8	9.5			SW	1.1	☉
總數 Totals 或 平均 Means	57.68	19.7	6.6	13.1	12.7	4.88	46.6	5.4	133.8	7.5			2.1	

地點 保定河北大學農科

北緯 Lat. 38°53' N.; 東經 Long. 115°08' E.

Location: Agricultural Department of Hebei University, 高度 Altitude 22 29 M

觀測時間 Time of Observation 2, 6, 10, 14, 18, 22 hrs

中華民國二十年四月北平逐日氣象要素平均

Daily Values of Meteorological Elements at Peiping in the Month of April, 1931.

日期 Days of the Month	氣壓 Mean Baro- metric Pres- sure 700mm +	溫度 Temperature				絕對 濕度 Abso- lute Humi- dity mm	相對 濕度 Rela- tive Humi- dity %	雲量 Mean A- mount of Cloud 0-10	日照 時數 Dura- tion of Sun- shine h	雨量 Rain- fall A. mm	能見 度 Visibi- lity	風向 Wind Direc- tion Domin- ant	風速 Wind Velo- city m/s	雜項 Miscellaneous Informations
		最高 Max.	最低 Min.	較差 Range	平均 Mean									
		°c	°c	°c	°c									
1	58.51	21.1	3.1	18.0	12.7	3.96	27.7	8.8	4.1		6.2	SW	3.7	☉☉☉☉
2	54.52	21.7	3.5	18.2	12.7	5.13	48.4	7.2	6.2		5.8	N	2.6	☉
3	54.21	22.4	4.0	18.4	12.7	5.14	48.8	6.0	7.2		5.4	V	6.1	☉☉
4	61.24	16.7	5.6	11.1	10.5	4.15	46.0	3.2	11.8	0.1	6.6	NE	9.1	☉☉
5	62.96	17.1	0.5	16.6	10.1	3.93	45.2	1.2	10.8		6.6	SW	3.3	☉
6	61.43	19.0	5.0	14.0	10.5	3.64	40.1	0.4	10.0		5.4	N	9.0	☉☉☉☉
7	64.79	15.0	0.8	14.2	7.6	3.48	47.4	0.0	11.1		6.0	S	4.9	☉
8	66.60	18.9	-1.5	20.4	9.7	3.56	40.7	0.0	11.3		6.0	SW	3.8	☉☉
9	59.55	21.9	1.0	20.9	13.1	3.61	34.5	3.8	9.1	T	5.2	SW	5.5	☉☉☉☉
10	63.23	13.6	6.2	7.4	11.1	3.36	35.6	9.2	0.4		5.2	NW	9.0	☉☉☉☉
11	62.41	15.5	3.0	12.5	9.6	3.33	46.9	4.8	7.4		5.8	SW	5.7	☉
12	53.74	20.2	2.1	18.1	12.7	3.34	39.6	5.0	6.5	T	5.4	SSW	4.0	☉
13	54.26	19.1	7.0	12.1	13.3	3.30	30.4	2.0	10.2		6.4	NW	7.6	☉☉
14	45.13	17.5	10.0	7.5	14.4	4.28	34.9	10.0	0.0		4.8	NW	4.0	☉☉
15	47.97	20.7	5.2	15.5	12.5	5.91	58.6	7.0	3.2	5.6	5.4	S	4.0	☉☉
16	56.04	7.7	3.0	4.7	4.9	5.18	80.1	8.8	2.8	9.6	6.0	N	4.7	☉
17	59.39	7.2	3.0	4.2	4.4	4.73	75.7	10.0	0.0		5.0	SW	3.0	☉
18	62.35	15.0	0.0	15.0	8.1	5.26	67.0	5.6	9.4		7.0	SW	2.4	☉☉
19	61.65	17.0	1.5	15.5	10.4	5.05	67.6	6.8	11.5		6.2	SSW	4.0	☉☉
20	52.76	12.2	7.8	4.4	9.9	5.84	64.5	9.8	0.0		6.0	S	4.6	☉
21	55.74	19.6	7.5	12.1	13.4	4.91	47.1	7.2	9.4	T	7.4	N	9.8	☉☉
22	58.99	23.9	8.0	14.9	16.1	4.25	32.5	7.0	10.6		6.4	NW	5.8	☉
23	54.87	20.9	8.5	12.4	15.5	5.46	43.4	9.6	0.8		5.6	SW	2.8	☉
24	65.00	23.9	9.7	14.2	16.6	6.64	50.5	0.6	10.4		6.2	SW	2.6	☉
25	55.23	19.6	11.0	8.6	14.9	8.03	64.1	10.0	0.0		5.6	N	1.9	☉
26	56.71	21.6	11.7	9.9	16.6	7.29	54.2	9.4	0.7		6.0	S	6.1	☉☉
27	52.98	20.8	9.7	11.1	14.5	8.74	73.0	9.8	2.9		5.8	SW	4.1	☉☉
28	53.75	22.8	11.0	11.8	16.3	6.10	47.3	7.2	4.1	T	5.8	NE	6.1	☉
29	57.57	24.7	10.1	14.6	17.9	4.33	30.6	0.0	12.3		6.4	NNW	4.5	☉
30	54.81	26.6	7.6	19.0	17.9	5.64	40.1	2.8	10.8		6.8	NE	3.9	☉
總數 Totals 或 平均 Means	57.21	18.8	5.5	13.2	12.4	4.96	48.8	5.8	195.0	16.3	6.0		5.0	

地點: 北平氣象台
Location: Meteorological Observatory Peiping
北緯 Lat. 39°54' N.; 東經 Long. 116°18' E
高度 Altitude 37.5 M
觀測時間 Time of Observation 8, 9, 12, 15, 18, 21, 24 hrs
*得自自記儀器 Taken from Self-recording Instruments.

中華民國二十年四月公主嶺逐日氣象要素平均

Daily Values of Meteorological Elements at Kungchuling in the Month of April, 1931

日期 Days of the Month	氣壓 Baro- metric Pres- sure	溫度 Temperature				絕對 溫度 Absol- ute Humi- dity	相對 溫度 Rela- tive Humi- dity	雲量 A. mount of Cloud	日照 時數 Dura- tion of Sun- shine	雨量 Rain- fall A- mount	下雨 時數 Rain- fall Dura- tion	風向 Wind Direc- tion	風速 Wind Velo- city	雜項 Miscellaneous Informations
		最高 Max.	最低 Min.	較差 Range	十時 10a.m.									
	700 ^{mm} +	°c	°c	°c	°c	mm	%	0-10	h.	mm	h	Domi- nant	m.s.	
1	41.50	11.1	-0.2	11.3	5.3	5.80	87.0	6.0	7.9			NW	2.8	☉ ⊕
2	46.00	16.2	-2.8	19.0	10.8	4.70	50.0	0.0	11.0			SW	6.2	☉ ⊕
3	41.80	7.8	-2.0	9.8	3.1	2.10	48.0	9.0	11.1			NNW	5.4	☉ ⊕
4	46.70	2.8	-7.2	10.0	0.7	1.70	37.0	9.0	9.6			NNW	3.6	☉ ⊕
5	47.80	3.4	-7.4	10.8	1.5	4.40	77.0	2.0	8.3			N	5.8	☉
6	44.50	2.6	-9.2	11.8	1.2	3.10	61.0	6.0	8.9			N	9.2	☉ ⊕
7	46.10	4.5	-6.2	10.7	1.3	3.40	68.0	10.0	10.4			NNW	11.3	☉ ⊕
8	49.20	9.8	-7.0	16.8	6.6	1.50	22.0	8.0	11.4			WNW	3.5	☉ ⊕
9	42.00	20.9	3.2	17.7	15.1	4.20	32.0	1.0	11.4	T		WSW	10.1	☉ ⊕
10	48.30	8.1	-0.5	8.6	5.7	2.50	36.0	5.0	8.2			NNW	9.1	☉ ⊕
11	47.80	11.4	-6.8	18.2	4.5	1.60	27.0	4.0	11.8			W	3.3	☉ ⊕
12	37.00	14.0	-0.4	14.4	10.7	4.70	50.0	0.0	9.0	0.2		SW	8.9	☉ ⊕
13	37.20	11.4	2.6	8.8	6.2	4.50	63.0	2.0	6.7			NW	0.8	☉ ⊕
14	35.40	10.0	-6.2	16.2	5.5	2.40	35.0	10.0	0.0	5.5		S	5.0	☉ ⊕
15	33.80	3.3	0.2	3.1	1.4	4.90	96.0	10.0	1.1	1.5		NE	4.8	☉ ⊕
16	38.50	-3.0	-2.2	5.2	-0.3	3.90	88.0	10.0	0.0			NNE	5.0	☉ ⊕
17	41.80	4.8	-5.6	10.4	2.3	2.40	45.0	4.0	6.2			O	1.9	☉ ⊕
18	43.90	6.4	-2.0	8.4	4.0	3.70	62.0	1.0	7.8			NW	3.7	☉
19	44.10	12.7	-1.3	14.0	6.5	4.00	55.0	0.0	10.9			WNW	3.6	☉ ⊕
20	37.90	12.0	4.0	8.0	7.6	5.00	64.0	10.0	0.0	10.4		SSW	7.8	☉ ⊕
21	36.90	8.1	0.4	7.7	2.6	5.20	94.0	10.0	2.5			SSW	1.9	☉ ⊕
22	39.80	14.1	0.2	13.9	9.5	4.50	51.0	0.0	9.8			NW	5.0	☉
23	39.80	17.3	4.2	13.1	15.5	5.20	41.0	10.0	8.6	T		SW	8.3	☉ ⊕
24	38.70	18.6	10.6	8.0	15.2	6.10	47.0	10.0	8.3	2.4		SW	13.0	☉ ⊕
25	41.10	18.3	4.8	13.5	17.2	7.10	49.0	10.0	4.4	T		SW	6.7	☉ ⊕
26	41.20	17.5	6.1	11.4	12.5	8.70	81.0	2.0	8.3			NW	1.2	☉ ⊕
27	36.40	21.8	7.8	14.0	16.9	6.80	48.0	5.0	9.7	0.6		S	3.6	☉ ⊕
28	38.50	14.4	6.2	8.2	11.0	7.10	56.0	10.0	5.2			W	8.1	☉ ⊕
29	40.40	13.8	2.2	11.6	8.7	4.90	58.0	10.0	4.5			SSW	7.5	☉
30	39.30	17.4	2.1	14.6	13.2	3.70	39.0	2.0	12.6			NW	8.5	☉ ⊕
總數 或 平均 Means	41.50	11.3	-0.4	11.6	7.4	4.4	55.0	5.7	225.5	20.6			5.9	

地點: 公主嶺農事試驗場 北緯 Lat. 43°31' N.; 東經 Long 124°48' E

Location Agricultural Experiment Station, Kungchuling 高度 Altitude 202.0 M

觀測時間 Time of Observation 10 hr

中華民國二十年四月份 April, 1931.

陸高 Lamko Custom Station. 北緯 Lat 20°00' N, 東經 Long 109°42' E, 高度 Altitude 40 M.

日期 Days of the Month	氣壓 Pressure mm	溫度 Temperature °C				雨量 Rain- fall mm	雲量 Clou- diness 0-10	風力 Wind Force B. S.	風向 Wind Direction								總數 Total Numbers	雜項 Miscellaneous						
		乾球 Dry	濕球 Wet	最高 Max.	最低 Min.				總數 Sum	平均 Mean	北 N	東北 NE	東 E	東南 SE	南 S	西南 SW		西 W	西北 NW	靜 Calm	風 Gale	雷 Thunder	雪 Snow	霧 Fog
1	761.24	24.4	22.7	29.4	21.1		8.4	2.3			2	2			1	1		6					1	
2	760.48	23.2	22.2	25.6	20.6		4.3	2.0		2	3	1						6						
3	760.48	21.9	21.3	23.9	20.6		9.2	3.5			6							6					1	
4	761.49	22.7	21.7	23.9	20.6		9.7	3.5			6							6						
5	760.78	23.5	22.4	26.1	20.6		5.8	2.0	1	2	2			1				6						
6	760.22	23.2	22.2	25.0	21.1		6.2	3.3		1	5							6						
7	760.48	21.7	21.0	22.2	20.6		9.7	4.7		2	4							6						
8	763.78	21.0	20.0	21.7	19.4	1.8	9.7	4.2		2	4							6						
9	764.08	21.8	20.8	23.9	20.0		9.6	4.2			6							6						
10	761.75	22.7	22.2	25.0	20.6		6.2	2.3		2	3			1				6						
11	760.99	24.3	23.2	27.2	20.6	3.8	4.3	1.5	4	1		1						6					1	
12	760.22	24.6	23.3	27.8	21.7		6.8	1.5		2				1		3		6						
13	759.97	22.9	22.1	25.0	20.6		7.3	2.0	1	2						3		6					1	
14	759.21	23.2	22.1	26.1	21.1		6.4	1.8	1		2	1				2		6					1	
15	755.40	25.8	23.8	29.4	21.1		2.5	1.5	2	1		1				2		6						
16	758.11	34.0	25.4	39.4	23.3		2.5	3.7				1	1	3	1			6						
17	753.62	30.8	25.6	37.2	23.3		4.8	2.3				3		2		1		6						
18	754.89	29.9	25.4	38.3	25.0		5.0	2.7				4	1		1			6						
19	755.14	29.7	25.4	38.3	22.8		4.8	2.5			2	2	1		1			6						
20	755.14	30.4	25.7	37.3	25.0		4.0	2.7			2	3			1			6						
21	755.65	32.8	26.0	40.0	26.1		3.0	3.2			1	1	3		1			6						
22	755.65	28.5	25.4	36.1	25.6		3.3	2.2	2		1	2				1		6						
23	759.72	23.9	22.8	25.6	21.7		9.7	2.2	1		2		1			2		6						
24	760.73	25.7	24.1	28.3	22.8		6.2	2.2	2	1	2	1						6						
25	761.49	26.6	24.3	28.9	23.3		5.3	3.5			4	2						6						
26	761.49	26.3	24.7	29.4	24.4		4.7	3.5		1	3	2						6						
27	761.75	27.5	24.8	29.4	23.3		5.3	2.8	2	2		2						6						
28	758.19	28.9	24.7	35.0	23.3		4.5	2.0	1		1	2			1	1		6						
29	757.58	29.8	25.3	35.0	24.4		4.0	2.2	1		2	2			1			6						
30	756.92	28.3	25.2	32.2	23.3		5.6	2.3	1	1	1	1				2		6						
Totals or Means	759.06	26.0	23.5	29.3	22.3	5.6	5.9	2.7	21	20	61	33	11	6	6	20	2	18					5	

觀測時間 Time of Observation 6, 9, 12, 15, 18, 21 hrs. A. T.

氣壓儀器差 Barometric Instrument Error - 0.20 mm

中華民國二十年四月份 April, 1931.

瓊州Kiungchow Custom Station. 北緯Lat. 20° 01' N.; 東經 Long. 110° 16' E.; 高度Altitude 2.7 M.

日期 Days of the Month	氣壓 Pressure mm	溫度 Temperature °C				雨量 Rain-fall mm	雲量 Clou- diness 0-10	風力 Wind Force	風向 Wind Direction										雜項 Miscellaneous								
		乾球 Dry	濕球 Wet	最高 Max	最低 Min				總數 Sum	平均 Mean	B.	S.	Z.	NE	E	SE	S	SW	W	NW	Calm	Total Number	Gale	Thunder	Snow	Hail	Fog
1	763.02	26.4	24.3	30.0	23.3		7.4	1.0					4	4					8								
2	760.22	26.7	23.9	31.1	22.8		4.6	1.0				2	5	1					8					1			
3	764.80	24.7	23.5	30.0	22.2		6.1	1.3		1	1	6							8								
4	763.27	24.6	23.8	27.2	22.2		6.4	1.0				6	2						8								
5	762.00	25.9	24.7	30.0	23.3		7.8	1.5		2	2	3	1						8								
6	762.00	25.1	24.2	28.3	23.3	23.1	8.9	2.0				5	3						8								
7	761.75	22.9	22.4	27.2	21.1	2.0	10.0	3.3		4	4								8								
8	764.80	22.2	20.8	22.8	20.0	7.6	10.0	4.1		4	2	2							8								
9	760.62	25.3	22.2	23.3	20.6	8.9	10.0	2.5		3	5								8								
10	763.27	25.3	24.7	27.8	22.2	5.8	8.0	2.0				7	1						8								
11	762.00	26.9	25.9	30.6	23.9	6.4	6.4	1.6	1			5	1			1			8								
12	763.78	28.4	25.8	34.4	24.4		5.0	1.6				3	2	3					8								
13	760.99	25.1	24.3	27.8	23.9		6.6	1.3		3		2				3			8					1			
14	760.48	25.8	24.7	32.2	21.7		7.8	1.3		7				1					8					1			
15	756.92	29.3	26.0	30.1	23.9		5.8	1.8		2			2	4					8								
16	754.13	31.6	28.3	38.3	23.3		3.3	1.0				3	4	1					8								
17	752.35	31.0	28.4	36.7	22.2		3.4	1.1		4		1	3						8								
18	756.16	28.3	26.3	36.7	23.9		7.0	1.5		6		2							8								
19	754.13	28.4	27.2	36.7	22.8		6.9	1.8		2		3	1	2					8								
20	756.92	28.7	26.8	34.4	24.4		3.6	2.6					8						8								
21	754.64	29.2	26.6	35.0	24.4		3.0	2.6					8						8								
22	757.18	30.0	27.3	36.7	23.9		2.6	2.1					8						8								
23	760.48	26.6	25.6	27.8	25.0		5.6	1.4				3	4		1				8								
24	762.00	26.1	25.3	29.3	23.9		5.8	1.6			1	7							8								
25	763.27	27.2	25.8	30.6	23.9		4.9	2.8			2	6							8								
26	762.00	27.8	26.1	32.8	23.9		6.8	1.6				8							8								
27	758.95	29.1	26.6	34.4	23.9		4.6	1.0			6	2							8								
28	759.46	29.7	27.2	36.1	24.4		5.1	1.3				3	5						8								
29	761.75	29.7	26.9	36.7	25.0		6.3	1.0					8						8								
30	758.45	29.9	28.4	37.2	23.9		5.0	1.0					8						8								
Totals or Means	760.36	27.3	25.5	31.9	23.3	53.6	6.2	1.7	1	38	36	80	69	11	1	4		240						3			

觀測時間 Time of Observation 3, 6, 9, 12, 15, 18, 21, 24 hrs 105° E. M. T
 氣壓儀器差 Barometric Instrument Error + 0.61 mm

中華民國二十年四月份 April, 1931.

三水 Samshui Custom Station 北緯 Lat. 23°06' N, 東經 Long 112°54' E, 高度 Altitude 91 M.

日期 Days of the Month	氣壓 Pressure mm	溫度 Temperature °C				雨量 Rain-fall mm	雲量 Cloudiness 0-10	風力 Wind Force B. S.	風向 Wind Direction										雜項 Miscellaneous							
		9 A.M.	乾球 Dry	濕球 Wet	最高 Max.				最低 Min.	總數 Sum	平均 Mean	北 N	東北 NE	東 E	東南 SE	南 S	西南 SW	西 W	西北 NW	靜 Calm	總次數 Total Numbers	雷暴 Gale	雷 Thunder	雪 Snow	雹 Hail	霧 Fog
1	759.21	20.3	18.3	21.1	16.7	T	9.4	1.9	5			3						8								
2	758.19	18.8	18.6	20.0	18.3	0.8	10.0	1.4	3		5							8								
3	758.95	21.2	19.9	24.4	17.2		7.5	1.8	3		2	3						8								
4	759.21	21.7	20.6	23.3	18.9		8.3	1.0			8							8								
5	758.19	20.5	19.6	23.9	18.9	T	9.4	1.3			8							8								
6	759.72	16.0	15.8	16.7	15.6	6.6	10.0	1.3	8									8								
7	759.72	16.4	16.3	17.2	15.0	19.3	10.0	1.0	8									8								
8	762.00	17.7	17.0	19.4	15.6	40.1	10.0	1.0	8									8								
9	762.51	18.6	17.2	21.1	15.6	2.0	10.0	1.0	6		2							8								
10	760.22	20.2	19.1	21.7	17.8		10.0	1.0			8							8								
11	757.94	20.3	20.0	22.8	19.4	T	10.0	0.9	4		2					2		8					1			
12	759.21	17.4	16.6	18.9	16.7	22.4	10.0	1.6	9									8								
13	757.94	16.3	15.6	17.2	15.0	7.1	10.0	2.0	4	4								8								
14	757.43	16.7	16.3	17.2	15.0	5.8	10.0	1.5	7			1						8								
15	753.11	20.2	19.8	22.8	16.7	10.9	10.0	0.9	4		3					1		8								
16	750.83	23.9	22.9	28.9	20.0	0.5	10.0	0.8			3					5		8					1			
17	751.33	25.4	24.7	28.3	21.7		9.9	0.5			3	1				4		8					1			
18	752.35	25.6	25.0	28.3	23.3	T	10.0	1.0			8							8								
19	753.37	21.8	21.7	22.2	20.6	39.1	10.0	1.1			8							8								
20	754.64	23.6	23.2	25.0	21.1	24.1	10.0	1.6			8							8								
21	750.53	26.4	25.0	29.4	22.8	0.5	9.4	1.5			8							8								
22	753.14	22.2	21.8	23.3	20.6	1.3	10.0	1.9	1		1				6			8								
23	758.70	18.8	18.8	19.4	17.2	5.1	10.0	1.5							8			8								
24	758.70	19.9	19.7	21.7	17.8	13.7	10.0	1.1							8			8								
25	759.97	24.1	22.5	27.2	19.4	3.1	6.1	1.6			4		2	2				8								
26	756.92	24.4	23.3	27.2	21.7	T	6.5	1.3			1	6		1				8								
27	757.18	25.3	23.6	29.4	21.1		5.0	1.8			2	6						8								
28	756.16	26.4	24.9	30.6	22.8		5.0	1.8			8							8								
29	755.40	26.1	24.8	28.3	23.9	T	5.3	1.4			6	2						8								
30	754.38	26.9	25.2	31.7	23.9	T	7.9	1.8			2	6						8								
Total or Means	756.95	21.4	20.6	23.6	19.0	202.4	9.0	1.3	17	56	1	73	49	3	24	12	240							3		

觀測時間 Time of Observation 8 9, 12, 15 18, 21, 24 hrs 120° E M T
 氣壓儀器差 Barometric Instrument Error - 0.51 mm. * above river zero

中華民國二十年四月份 April, 1931.

廣州 Canton Custom Station 北緯 Lat. 23°06' N ; 東經 Long 113°18' E , 高度 Altitude 88 M

日期 Days of the Month	氣壓 Pressure mm	溫度 Temperature °C				雨量 Rain- fall mm	雲量 Clou- diness 0-10	風力 Wind Force B. S.	風向 Wind Direction										雜項 Miscellaneous							
		9 A.M.	乾球 Dry	濕球 Wet	最高 Max.				最低 Min.	總數 Sum	平均 Mean	北 N	東北 NE	東 E	東南 SE	南 S	西南 SW	西 W	西北 NW	靜 Calm	總 數 Total Numbers	烈 風 Gale	雷 Thunder	雪 Snow	雹 Hail	霧 Fog
1	764.29	21.3	18.9	23.9	20.6		9.0	0.8				3	3				2	8								
2	763.02	19.5	18.4	21.7	18.3		9.3	1.0	1	2	1	3	1					8								
3	763.78	21.3	19.9	25.6	18.3	6.1	7.1	0.9		1	1		2	2		1	1	8								
4	764.03	22.1	20.6	25.0	18.4		8.0	0.9				3	3	1			1	8								
5	763.27	21.0	19.2	24.4	18.9		8.7	0.9	1			2	3				2	8						1		
6	764.29	16.4	15.7	17.2	16.1	4.6	9.4	1.0		1	7							8								
7	764.54	16.9	16.3	17.8	15.6	19.8	10.0	0.8		1	5						2	8								
8	766.63	17.8	16.6	20.0	16.7	37.6	9.3	1.1		1	4	3						8								
9	767.08	18.9	17.2	22.2	15.6	0.5	8.5	1.0		4	2	2						8								
10	765.05	21.2	19.8	24.4	18.3		8.0	0.8				4	2				2	8								
11	762.76	21.9	20.9	25.6	20.6	0.8	9.0	1.3	3	1		3	1					8								
12	763.03	18.8	17.2	20.6	18.3	4.6	9.3	1.5	8									8								
13	762.76	16.7	15.9	18.3	15.6	5.6	9.5	1.9	8									8								
14	761.49	17.3	16.6	20.0	16.1	3.1	9.4	0.6	5									8								
15	757.43	21.7	21.1	25.0	17.8	4.1	9.0	0.1					1				7	8						1		
16	755.14	25.3	24.2	29.4	22.2	0.5	9.0	0.6				2	3				3	8						1		
17	756.16	26.4	24.8	30.0	22.8		5.2	0.6				1	4				3	8						1		
18	756.92	25.7	24.7	29.4	25.0		9.0	1.5				4	4					8								
19	755.65	22.1	21.3	23.3	21.1	99.6	6.5	1.3	1	3	2	2						8	1							
20	759.46	23.9	22.5	25.6	21.1	4.6	8.5	1.6				7	1					8								
21	755.91	26.8	24.7	30.6	24.4	0.5	8.0	1.5				2	6					8								
22	760.77	23.7	22.0	26.1	22.8		9.5	1.4	3	3	1	1						8	1							
23	762.51	20.8	20.0	22.2	19.4	8.9	9.3	0.9		2	2	2				1	1	8								
24	763.27	22.1	21.1	25.0	20.0	7.6	8.0	0.8			2	3				1	2	8								
25	764.51	24.8	23.1	29.4	21.1	0.5	7.0	0.8			1	1	4				2	8								
26	764.03	25.6	23.3	30.0	21.7		6.0	1.0				2	6					8								
27	762.26	25.5	23.5	29.4	22.2		7.0	0.9				2	5				1	8								
28	761.24	26.4	24.4	30.6	22.8		6.5	1.1				3	5					8								
29	760.48	26.6	24.9	31.1	23.3		5.5	1.0				5	3					8								
30	759.21	26.6	24.5	31.7	23.9	0.5	7.1	1.5	1			3	3	1				8								
Totals or Means	761.72	22.2	20.8	25.2	20.0	209.3	8.4	1.0	31	19	28	63	60	4		3	32	240	2					4		

觀測時間 Time of Observation 3, 6, 9, 12, 15, 18, 21, 24 hrs. 120° E M T
 氣壓儀器差 Barometric Instrument Error nil

中華民國二十年四月份 April, 1931.

東港島 Lamecks Custom Station 北緯Lat 23°16' N., 東經Long. 117°17'E, 高度Altitude 582 M.

日期 Days of the Month	氣壓 Pressure mm	溫度 Temperature °C				雨量 Rain-fall mm	雲量 Cloudiness 0-10	風力 Wind Force B. S.	風向 Wind Direction										雜項 Miscellaneous						
		9 A.M.	乾燥 Dry	濕球 Wet	最高 Max.				最低 Min.	總數 Sum	平均 Mean	E.	S.	SE.	S.	SW.	W.	NW.	Calm	Total Numbers 總次數	Gale	Thunder	Snow	Hail	Fog
1	759.72	17.7	15.8	19.4	16.7		9.0	5.4	1	7							8								
2	758.95	18.8	14.3	16.7	14.4		9.6	5.1	3	5							8								
3	758.95	17.5	16.4	20.0	14.4	1.3	5.1	3.4	1	5	2						8								
4	759.97	19.5	17.5	22.8	16.7		2.6	2.3	2	3	2				1		8								
5	759.72	17.3	15.4	18.9	15.0		7.6	6.0	2	6							8	1							
6	759.97	14.2	13.3	15.6	13.3		9.5	5.0	3	5							8	1							
7	759.46	15.1	14.2	16.7	11.3	8.9	9.5	5.6	4	4							8								
8	762.51	15.1	14.2	17.2	11.7	8.1	9.6	5.3	4	4							8								
9	761.75	17.0	16.1	18.9	16.1	1.3	9.4	5.5	2	6							8								
10	761.24	18.8	17.7	20.6	15.6		6.8	3.0	3	5							8								
11	758.45	21.3	20.2	24.4	18.3		7.8	1.8	5	1	2						8								
12	759.21	16.3	15.8	17.2	15.6	7.6	9.5	4.9	4	4							8								
13	756.92	16.6	16.2	17.2	15.0		9.8	4.4	2	6							8								
14	757.18	16.7	16.3	16.7	15.6	15.2	9.6	4.6	4	4							8								
15	753.11	18.6	18.3	20.0	16.1	0.5	9.5	1.8	1	4	2	1					8					1			
16	750.82	22.8	22.5	23.3	15.6		9.0	3.4			5	3					8					1			
17	751.59	20.5	20.0	23.3	17.2	0.3	9.0	3.5	4		2	2					8					1			
18	754.38	19.2	18.9	19.4	16.7	8.9	9.6	4.1	8								8					1			
19	755.91	19.3	18.9	20.6	16.3	50.8	9.6	3.1	8								8								
20	755.91	18.9	18.5	20.0	16.7	0.5	9.5	3.1	1	7							8								
21	758.62	22.9	22.6	25.6	18.3		3.0	1.6	3		1	4					8					1			
22	755.65	20.3	19.7	21.7	16.1	51.8	9.6	3.9	1	4	3						8					1			
23	758.19	16.1	15.9	18.9	16.1	1.0	8.4	6.0	1	7							8								
24	759.21	20.6	18.8	22.8	17.2		7.0	2.4	1	4	3						8								
25	760.22	19.5	18.8	21.1	18.3		8.0	3.8	1	7							8					1			
26	759.97	21.1	20.1	23.3	17.8		6.7	2.0	1	6	1						8					1			
27	756.67	24.3	23.1	27.8	21.1		5.7	1.0	2	3	1	1	1				8					1			
28	756.67	24.4	23.6	26.7	22.2		8.0	0.9	1	5			1			1	8					1			
29	755.91	25.2	24.2	28.9	22.3		3.7	1.3	2		2	3			1		8					1			
30	755.40	23.6	22.8	25.6	22.3		7.3	1.3	1	3	3	1					8					1			
Total or Means	757.56	19.3	18.3	21.0	16.3	156.2	8.0	3.5	54	129	22	7	18	7	2	1	240	2				12			

觀測時間 Time of Observation 3, 6, 9, 12, 15, 18, 21, 24 hrs. A. T.
 氣壓儀器差 Barometric Instrument Error - 0.33 mm.

中華民國二十年四月份 April, 1931.

汕頭 Swatow Custom Station. 北緯 Lat 23°21' N, 東經 Long 116°40' E, 高度 Altitude 3.4 M.

日期 Days of the Month	氣壓 Pressure		溫度 Temperature				雨量 Rain- fall	雲量 Clou- diness	風力 Wind Force	風向 Wind Direction										雜項 Miscellaneous				
	mm	9 A.M.	乾球 Dry	濕球 Wet	最高 Max.	最低 Min.	總數 Sum	平均 Mean		B. S.	北 N	東北 NE	東 E	東南 SE	南 S	西南 SW	西 W	西北 NW	Calm	總數 Total Numbers	烈風 Gale	雷 Thunder	雪 Snow	雹 Hail
									mm															
1	765.81	18.5	17.7	19.4	17.2		8.0	2.3				8							8					
2	765.56	16.7	15.9	20.6	10.6		9.3	1.9			4	4							8					
3	761.75	18.0	17.3	20.6	14.4	16.0	6.1	1.6			3	4	1						8					
4	764.80	19.7	18.8	22.2	16.7		3.9	1.0				7	1						8					
5	764.54	18.8	17.4	23.3	17.8		7.3	3.4			4	4							8					
6	766.32	14.9	13.4	17.8	12.8		9.4	2.5			6	2							8					
7	766.07	14.2	13.0	18.3	13.3	17.8	9.6	1.4			6	2							8					
8	769.37	14.2	13.3	18.3	11.1	27.0	9.9	1.5	2	6									8					
9	768.35	17.0	15.5	18.3	14.4	3.3	8.0	2.0			3	5							8					
10	767.08	18.9	17.6	22.2	15.6		8.0	1.9				6	2						8					
11	763.53	21.4	20.2	26.7	18.3		6.5	1.3			2	6							8					
12	764.54	17.3	16.4	21.1	13.9	9.7	8.9	3.0			6	2							8					
13	762.00	16.4	15.9	17.8	15.0	4.1	10.0	2.1	1	7									8					
14	761.24	16.6	16.4	19.4	15.6	21.1	9.4	1.5			8								8					
15	758.45	19.1	18.8	20.6	16.7	9.1	8.6	1.5				6	1	1					8					
16	756.41	24.6	23.8	26.1	23.9	1.3	9.0	1.5					4	4					8					1
17	757.68	25.3	23.6	27.8	23.9		7.5	2.5			3	1	2	2					8					
18	759.72	20.3	19.2	26.1	18.9		9.5	1.9			6	2							8					
19	761.24	20.2	19.8	21.7	19.4	30.7	9.0	1.6			4	3	1						8					
20	761.75	19.9	19.2	22.2	17.8	12.7	9.1	1.0			5	3							8					
21	758.70	23.2	22.3	26.9	20.0		7.2	1.3			1	4	1	1	1				8					1
22	762.51	21.6	21.1	23.9	21.1	28.7	9.8	1.6	1	5		1				1			8					
23	764.54	19.4	16.9	23.3	17.9	9.7	6.5	2.4			6	2							8					
24	764.80	20.6	19.2	23.9	18.3		5.8	1.8			3	5							8					
25	763.53	20.7	19.6	25.0	18.9		4.0	2.5			3	3	2						8					
26	765.56	22.4	21.6	23.9	19.4		5.8	1.6	1	1	3	3							8					
27	762.51	24.9	23.8	28.3	21.1		4.4	1.6				6	2						8					
28	760.48	25.6	24.7	29.4	22.8		6.0	1.6				5	3						8					
29	760.73	26.1	25.0	28.3	23.9		3.6	1.4				2	6						8					
30	759.72	24.7	23.7	27.2	22.8		3.9	1.3				2	4	2					8					
Totals or Means	762.98	20.0	19.6	23.1	17.8	192.1	7.5	1.8			3	39	80	36	21	3	1		240					2

觀測時間 Time of Observation 3 6 9 12, 15, 18 21 24 hrs 120° E. M. P.

氣壓儀器差 Barometric Instrument Error - 0.52 mm

中華民國二十年四月份 April, 1931.

梧州 Wuchow Custom Station. 北緯 Lat. 23°38' N.; 東經 Long. 111°17' E.; 高度 Altitude 10.5 M.

日期 Days of the Month	氣壓 Pressure mm.	溫度 Temperature °C				雨量 Rain fall mm.	雲量 Clou- diness 0-10	風力 Wind Force R. S.	風向 Wind Direction										雜項 Miscellaneous				
		乾球 Dry		濕球 Wet					總數 Sum	平均 Mean	北 N	東北 NE	東 E	東南 SE	南 S	西南 SW	西 W	西北 NW	靜 Calm	總數 Total Numbers	雷 Thunder	雪 Snow	霧 Fog
		9 A.M.	最高 Max.	最低 Min.	最高 Max.																		
1	762.00	20.8	19.1	22.2	18.9		10.0	3.3	1	5	2												
2	761.49	19.9	18.9	20.6	19.4		10.0	3.0	1	3	4												
3	763.53	21.3	19.6	24.4	18.9	10.9	7.3	2.5	1	1	6												
4	762.51	22.8	21.1	25.6	20.0		13.0	2.5	2	1	4	1											
5	761.75	21.6	20.6	22.8	20.6		10.0	2.8			8												
6	761.24	20.3	19.3	21.1	19.4	10.2	10.0	3.9	1	6	1												
7	762.76	18.1	17.5	18.9	17.8	44.2	10.0	2.8	3	5													
8	765.56	19.4	18.1	21.1	17.2	33.5	10.0	3.3		5	3												
9	762.26	19.5	18.1	20.6	18.9		10.0	4.0	3	4	1												
10	762.51	21.6	19.2	24.4	18.3		9.3	4.3		3	5												
11	760.48	21.1	19.7	25.0	20.6		10.0	2.9	1	1	6												
12	762.51	17.7	15.8	18.9	17.2	11.9	10.0	3.3	3		5												
13	762.26	16.6	15.6	17.8	14.4	14.2	10.0	2.8	2	4				2									
14	759.97	17.2	16.2	18.3	15.0	1.3	10.0	2.5		5	2			1									
15	755.91	19.1	18.3	21.1	16.7		10.0	2.0		2	6												
16	752.86	23.0	21.8	26.7	19.4		10.0	2.8		2	3	1		2									
17	753.87	23.5	22.7	26.7	20.0		10.0	2.6		3	5												
18	753.87	24.1	22.8	27.8	21.7		10.0	3.3		1	4	1		1	1								
19	754.64	22.7	21.6	24.4	21.1	17.8	10.0	2.4		1	4	3											
20	756.16	22.3	21.3	23.9	20.6	1.5	10.0	3.3	4	2	2												
21	753.87	25.5	23.8	28.9	21.7	3.6	9.4	3.9	2		3	1		2									
22	759.21	20.7	18.6	22.8	17.8	13.2	10.0	6.8	5	3													
23	762.00	18.0	16.7	19.4	17.2	34.0	10.0	3.5	3	1	3			1									
24	761.49	19.7	18.6	22.2	16.7		9.9	3.4		2	5			1									
25	760.48	23.7	21.7	27.2	19.4		9.9	3.3		4	4												
26	760.22	24.9	22.4	27.2	22.2		7.5	2.6		1	7												
27	759.72	24.9	22.5	28.9	21.7		6.8	3.3			6	2											
28	758.45	25.4	22.9	28.3	22.2		7.5	3.8			8												
29	757.94	26.4	23.7	31.1	23.3		7.3	3.5			6	2											
30	759.21	24.5	22.9	27.8	23.3	2.0	10.0	3.3	3		3	1		1									
Total or Means	759.67	21.5	20.9	23.8	19.5	198.2	9.5	3.3	35	65	116	11	1	1	6	5	240						

觀測時間 Time of Observation. 3, 6, 9, 12, 15, 18, 21, 24 hrs 120° E M. T
 氣壓儀器差 Barometric Instrument Error *

中華民國二十年四月份 April, 1931.

東嶺島 Chapel Island Custom Station. 北緯 Lat 24°10'N., 東經 Long 118°30'E, 高度 Altitude 54.9M.

日期 Days of the Month	氣壓 Pressure mm	溫度 Temperature °C				雨量 Rain- fall mm	雲量 Clou- diness 0-10 平均 Mean	風力 Wind Force B. S.	風向 Wind Direction										總數 Total Numbers	雜項 Miscellaneous															
		乾球 Dry	濕球 Wet	最高 Max.	最低 Min.				北	東北	東	東南	南	西南	西	西北	靜	Gale		Thunder	Snow	Hail	Fog												
																								9 A.M.	總數 Sum	北	東北	東	東南	南	西南	西	西北	靜	
1	759.72	15.2	12.8	16.7	14.4		3.8	4.5	1	7													8												
2	758.70	18.2	11.7	13.9	12.2		9.6	3.8	2	6														8											
3	758.70	14.9	13.3	17.2	11.7	22.9	6.0	2.3	1	7														8											
4	759.46	16.6	14.3	19.4	12.8		2.0	1.5	1	2	3	1										1		8											
5	759.46	15.0	12.1	16.1	13.3		9.3	5.1	2	6														8											
6	760.22	12.2	10.5	12.8	11.7		9.8	4.8	4	4														8											
7	759.97	14.4	12.7	15.6	11.1	11.4	9.6	4.1	4	4														8											
8	762.51	15.0	13.3	16.7	12.2	3.8	9.3	4.0	5	2												1		8											
9	762.26	16.6	13.6	17.2	12.8	1.3	6.3	4.5	1	7														8											
10	760.99	18.3	16.4	21.7	14.4		7.6	1.1	1	1	3	2										1		8											
11	757.43	19.3	18.1	22.8	17.2		8.9	2.1	2	1	1		3	1										8											
12	759.46	14.6	13.1	16.1	13.3	40.6	9.6	4.5	1	7														8											
13	756.92	14.3	13.8	15.6	12.8	41.9	9.6	3.5	3	4												1		8											
14	756.41	15.0	14.2	16.1	12.8	38.1	9.6	2.9	3	5														8											
15	752.10	16.2	15.6	17.2	13.9	8.9	9.6	1.5	1	1		4										1	1	8											
16	751.08	19.9	19.2	22.8	15.6	8.9	9.6	2.4				4	3										1		8										
17	751.59	17.7	17.0	19.4	15.6	25.4	9.6	3.9		6			2											8											
18	755.65	16.6	15.3	18.9	15.0	29.2	9.6	2.8		5	1											1	1	8											
19	755.91	16.0	15.3	16.1	15.0	31.3	9.4	3.3	2	6														8											
20	755.65	16.6	15.6	17.8	14.4	12.7	9.4	2.4	1	6	1													8											
21	752.86	21.4	20.6	23.3	16.1		9.6	1.3		1		4	2									1		8											
22	755.91	18.7	17.4	21.1	16.7	27.9	9.0	3.0		5		2											1		8										
23	757.94	16.6	13.8	18.3	14.4		8.0	4.3	1	7														8											
24	759.21	18.1	16.1	20.0	14.4		7.6	2.1		7	1													8											
25	760.48	17.8	16.6	19.4	16.1		7.0	3.0	2	5	1													8											
26	759.72	20.2	18.7	23.9	16.1		6.0	1.4	1	2			3	1	1									8											
27	756.41	23.9	22.4	27.5	16.7		6.0	1.8					3	5										8											
28	754.36	23.9	23.0	26.1	21.1		8.6	1.3				2	4	2										8											
29	755.40	24.1	23.0	27.3	21.1		7.6	2.0				1	3	4										8											
30	754.64	19.6	18.6	20.0	17.8		9.6	3.5	1	2	1		1											8											
Totals or Means	757.37	17.4	16.0	19.2	15.0	354.3	8.3	3.0	37	118	11	23	22	16	3	7	3	240																	

觀測時間 Time of Observation. 3, 6, 9, 12, 15, 18, 21, 24 hrs. A. T.

氣壓儀器差 Barometric Instrument Error + 0.66 mm

中華民國二十年四月份 April, 1931.

廈門 Amoy Custom Station. 北緯 Lat 24°26'N.; 東經 Long. 118°04' E; 高度 Altitude 4.9 M.

日期 Days of the Month	氣壓 Pressure mm	溫度 Temperature °C				雨量 Rain- fall mm	雲量 Cloud- iness 0-10	風力 Wind Force B. S.	風向 - Wind Direction								總數 Total Numbers	雜項 Miscellaneous					
		乾球 Dry	濕球 Wet	最高 Max.	最低 Min.				北	東北	東	東南	南	西南	西	西北		Calm	Gale	Thunder	Snow	Hail	Fog
1	769.05	18.9	14.8	22.2	17.2		4.5	3.9		6	2							8					
2	764.29	15.6	13.3	16.7	15.0		9.0	3.6	2	5					1			8					
3	765.81	16.7	15.4	19.4	18.9	17.8	5.6	3.6	1		1	3	1			2		8					
4	764.03	18.3	16.4	21.1	15.0		3.5	3.4				3	1	3	1			8					
5	765.56	17.1	13.4	20.0	16.7		6.3	3.5		4	4							8					
6	766.32	14.1	12.4	16.1	13.9	0.3	9.0	2.8	2	5						1		8					
7	766.57	15.0	13.3	17.2	12.8	16.0	7.0	1.5		3		2		1	2			8					
8	768.35	15.1	13.5	17.2	12.2	5.1	7.1	1.9	2	1				3	1	1		8					
9	767.84	18.4	16.1	22.2	15.6	1.5	3.1	2.8		4	4							8					
10	766.07	19.4	17.2	21.7	16.7		4.3	2.8	1	1		1		5				8					
11	762.51	20.6	19.1	23.3	20.0		7.9	3.0		1		4	1	2				8					
12	764.80	16.6	15.2	19.4	15.6	85.1	9.5	3.1		3	4	1						8					
13	762.51	15.9	15.4	16.7	14.4	28.5	7.5	2.3		4	4							8					
14	762.26	16.7	15.8	17.8	15.0	41.9	7.0	2.4		4	4							8					
15	757.94	17.8	17.2	18.9	16.1	4.3	9.1	2.3		3	1	1	1	1		1		8					
16	756.16	21.1	20.6	23.9	17.8	3.6	9.2	2.9				1	2	5				8					1
17	756.16	20.8	19.9	23.9	18.9	0.5	8.6	2.0		3	1	3	1					8					
18	760.73	19.2	18.6	20.0	18.9	62.2	7.3	2.3		2		4	1			1		8					
19	761.75	18.0	17.4	20.6	16.7	21.3	9.6	2.4		5	2					1		8					
20	761.75	13.4	17.7	19.4	16.7	27.9	8.1	2.1	1	1	1	3	2					8					
21	757.94	23.0	22.2	26.1	18.3		7.0	2.9				1	5	2				8					
22	761.49	21.1	18.9	22.8	20.6	4.1	8.9	2.6		3	1			2	1	1		8					
23	763.78	18.1	15.3	21.1	15.6	1.0	8.5	3.3		5	3							8					
24	765.78	20.1	17.7	21.7	15.6		6.6	3.0		1	2	4	1					8					
25	765.81	21.2	18.8	24.4	19.4		6.1	3.4		2	1	2	2	1				8					
26	764.29	22.4	20.0	25.6	19.4		5.0	2.6				3	2	2				8					
27	761.49	25.3	23.1	28.3	22.2		5.0	2.4				2	2	3	1			8					
28	760.99	24.9	23.1	27.2	23.3		5.0	2.0				4	4					8					
29	760.73	23.4	23.6	28.2	22.8		4.6	2.5				4	3		1			8					
30	760.73	22.2	20.3	23.9	21.1		7.3	3.0		2	2	3	1					8					
Total or Means	763.05	19.3	17.6	21.6	17.2	321.6	6.9	2.7	9	68	37	49	20	31	8	8	340						1

觀測時間 Time of Observation 3, 5, 8, 12, 15, 18, 21, 24 hrs 150° E. M. T
 氣壓儀器差 Barometric Instrument Error. + 0.73 mm

中華民國二十年四月份 April, 1931.

騰越 Tengyueh Custom Station. 北緯Lat. 25°00' N., 東經Long. 98°40' E, 高度Altitude 1633 7 M.

日期 Days of the Month	氣壓 Pressure mm	溫度 Temperature °C				雨量 Rain-fall mm	雲量 Clou- diness 0-10	風力 Wind Force B. S.	風向 Wind Direction								總數 Total Numbers	雜項 Miscellaneous					
		乾球 Dry	濕球 Wet	最高 Max.	最低 Min.				北 N	東北 NE	東 E	東南 SE	南 S	西南 SW	西 W	西北 NW		靜 Calm	霧 Fog	霜 Frost	雪 Snow	雷 Thunder	雹 Hail
1	628.65	15.1	12.2	25.0	7.2		3.5	0.8						4	1	1	6						
2	629.16	16.3	12.6	25.6	6.1		3.5	0.8						4	1	1	6						
3	628.65	17.6	13.3	26.7	7.2		3.5	0.7						4		2	6						
4	628.91	17.4	13.7	26.1	7.8		4.0	0.3						2		4	6						
5	629.92	20.1	14.0	23.3	10.0	4.0	6.3	0.8						4	1	1	6						
6	628.40	18.2	15.7	24.4	9.4	1.3	-	0.7						4		2	6						
7	628.40	17.1	15.4	21.1	8.9	3.3	-	0.8	1					3	1	1	6						
8	629.67	15.9	14.7	20.0	10.0	6.4	-	0.8						4	1	1	6						
9	628.65	16.6	14.8	20.6	7.8		-	0.8			1			4		1	6						
10	629.41	18.2	15.7	22.2	8.3	3.3	-	0.8						4	1	1	6						
11	629.41	18.6	15.6	23.9	9.4		5.0	0.8			1			3		2	6						
12	628.14	17.7	15.3	23.3	8.3		4.5	0.7						4		2	6						
13	627.64	17.1	14.2	24.4	9.4		5.0	0.8						3	2	1	6						
14	626.87	18.1	14.4	25.6	10.6		4.5	0.8						1	3	2	6						
15	626.37	17.2	13.4	25.6	8.9		4.0	1.0						3	3		6						
16	626.11	17.1	12.6	24.4	8.9		4.0	1.0			1			2	3		6						
17	627.38	16.7	14.1	24.4	8.3		4.5	0.8						4	1	1	6						
18	625.10	17.4	14.3	25.0	8.9		4.0	0.8						3	2	1	6						
19	625.60	17.6	14.2	24.4	10.6		5.8	0.7						1	2	3	6						
20	626.87	16.8	15.3	19.4	12.8		5.8	0.7						2	2	2	6						
21	624.59	19.2	16.5	24.4	11.7		5.0	0.7			1			2	1	2	6						
22	627.13	19.0	16.1	25.0	12.8		5.7	0.5						3		3	6						
23	627.13	19.3	16.8	25.6	13.3		4.5	1.0						3	3		6						
24	627.38	19.9	16.5	27.2	10.0		3.5	0.8						4	1	1	6						
25	627.64	18.1	16.4	23.9	11.7		6.5	1.8						3	3		6						
26	629.16	17.1	15.9	23.9	11.7		5.7	0.8						3	2	1	6						
27	627.12	17.7	14.6	25.0	11.7		5.7	0.7						3	1	2	6						
28	626.11	18.4	15.4	25.0	10.0		5.0	0.9						1	4	1	6						
29	625.35	19.3	16.9	26.1	13.9		5.0	0.8						4	1	1	6						
30	625.10	19.8	16.8	26.7	13.3		5.0	0.8						3	2	1	6						
Totals or Means	627.53	17.8	14.9	24.3	10.0	18.9	4.8	0.8	1		4			92	42	41	180						

觀測時間 Time of Observation 3, 6, 9, 12, 15, 18, 21, 24 hrs 105° E. M. T.

氣壓儀器差 Barometric Instrument Error + 0.21 mm.

中華民國二十年四月份 April, 1931.

福州Pagoda Anchorage Custom Station 北緯Lat 25°59'N., 東經Long. 119°27'E, 高度Altitude 19.8M.

日期 Days of the Month	氣壓 Pressure mm	溫度 Temperature °C				雨量 Rain- fall mm	雲量 Clou- diness 0-10	風力 Wind Force B. F.	風向 Wind Direction										雜項 Miscellaneous							
		乾燥 Dry		濕球 Wet					最高 Max.	最低 Min.	總數 Sum	平均 Mean	北 N	東北 NE	東 E	東南 SE	南 S	西南 SW	西 W	西北 NW	Calm	總數 Total Numbers	雷暴 Gale	雷雨 Thunder	雪 Snow	霧 Fog
		A.M.	P.M.	Dry	Wet																					
1	767.84	13.9	12.3	17.2	11.7		5.8	14		2	1				2			5								
2	764.80	11.6	11.2	13.8	10.0	1.3	8.4	08	1		1				1	1	1	5								
3	762.26	15.4	13.0	21.1	11.7		5.4	12		1	2				2			5								
4	764.03	16.2	13.7	24.4	10.6	2.3	2.0	10		1	1				3			5								
5	767.59	14.7	11.6	17.8	13.9		6.6	22		4					1			5								
6	767.34	11.3	9.4	14.4	8.9	3.6	9.6	24			1				2	2		5								
7	766.07	14.3	11.7	16.7	11.7	1.8	7.4	18	1	2					2			5								
8	768.61	15.4	12.1	21.1	11.7	1.3	6.8	12		2					3			5								
9	769.11	14.6	12.2	16.7	13.3		7.4	14		4	1							5								
10	765.56	17.8	15.8	23.3	13.9		4.8	14		1		1			3			5								
11	761.75	18.4	17.2	22.2	17.8		7.8	22		1				2	2			5								
12	766.57	13.4	11.9	16.1	12.2		9.2	20		5								5								
13	763.78	13.3	12.7	16.7	11.7		9.8	08		1					3		1	5								
14	762.51	14.6	13.3	16.1	12.2		9.0	10		3	1				1			5								
15	757.43	15.0	14.3	16.1	12.8		8.4	16	1	1					3			5								
16	754.64	18.7	17.6	23.3	16.7	9.7	7.4	10		1		1			2		1	5								
17	756.41	17.8	16.8	18.3	17.2	34.8	9.6	22	1	2	2							5								
18	758.45	15.8	14.2	18.3	14.4	3.8	9.4	06		2				1			2	5								
19	757.43	15.1	14.4	16.7	15.0	17.8	9.8	10		5								5								
20	758.95	16.2	15.1	21.1	13.9	10.2	8.2	08	1	3							1	5								
21	754.64	21.0	19.6	30.0	13.9	0.5	6.8	12		3		1	1					5								
22	758.95	17.9	17.2	20.6	17.2	21.3	9.2	20		2	1		1		1			5								
23	761.24	15.1	13.1	18.3	11.7	2.3	9.0	14		1					2	1	1	5								
24	763.76	17.2	14.9	22.2	14.4		6.0	16		2					3			5								
25	763.27	18.3	16.0	21.7	16.7		8.2	12	1	2					2			5								
26	760.22	2.8	19.7	27.3	16.7		3.3	14				2	1	2				5								
27	756.67	24.7	22.4	30.6	20.0		2.0	14				2	3					5								
28	756.67	25.6	23.6	32.2	23.2		4.4	10				1	3				1	5								
29	756.16	24.7	22.6	31.7	21.7		3.2	08					3		1		1	5								
30	758.19	17.8	16.2	20.6	16.7	13.7	7.4	14	1	3	1							5								
Totals or Means	761.65	16.9	15.1	20.9	14.4	124.4	7.1	1.4	7	34	12	8	12	5	39	4	9	150								

觀測時間 Time of Observation 3, 6, 9, 12 hrs. 120° E. M. T.
 氣壓儀器差 Barometric Instrument Error - 0.51 mm

中華民國二十年四月份 April, 1931.

東湧 Tung Yung Custom Station 北緯 Lat. 26°33' N., 東經 Long. 120°30' E.; 高度 Altitude 109.7 M.

日期 Days of the Month	氣壓 Pressure	溫度 Temperature				雨量 Rain-fall	雲量 Clou- diness	風力 Wind Force	風向 Wind Direction										雜項 Miscellaneous				
	mm	°C				mm	0-10 平均 Mean	B. S.	北	東	東	南	南	西	西	北	靜	總 數 Total Numbers	烈 風 Gale	雷 電 Thunder	雪 Snow	霧 Fog	
		9 A.M.	乾球 Dry	濕球 Wet	最高 Max.				最低 Min.	總數 Sum	北	東	東	南	南	西	西						北
1	757.43	12.4	10.4	14.4	11.7		8.8	4.5	3	5							8						
2	755.14	11.2	10.1	11.7	10.0		9.6	3.3	4	4							8						
3	754.38	13.1	11.6	15.0	10.6	10.2	3.5	2.3	3	5							8						
4	753.87	16.3	13.2	20.6	11.7		3.4	2.3	2	2	2	2					8						
5	757.43	12.9	9.4	13.9	12.8		8.3	5.3	3	5							8						
6	757.18	11.1	9.1	12.2	8.9	1.3	9.6	3.8	4	4							8						
7	756.67	13.2	11.6	15.0	10.6	1.0	7.9	4.4	4	4							8						
8	759.21	13.6	12.0	15.6	11.1		7.9	4.0	4	4							8						
9	759.72	13.0	11.4	13.9	11.1		9.6	5.0	4	4							8						
10	755.40	16.0	14.2	20.0	11.7		6.6	3.5	2	3			3				8						
11	751.84	16.2	15.2	18.9	12.8	2.5	9.6	4.5	2	2			3	1			8						
12	756.41	12.8	11.2	13.3	11.7		9.6	4.0	4	4							8						
13	754.13	12.7	12.4	13.3	11.7	2.8	9.6	3.5	4	4							8						
14	752.60	13.3	12.7	14.4	12.8	13.5	9.1	3.0	4	4							8						
15	746.03	14.5	13.9	16.7	13.3	6.6	9.6	3.0	1	3			3	2			8					1	
16	746.76	15.8	15.4	17.8	13.9	11.9	9.3	2.8	4	4							8					1	
17	749.05	14.9	14.1	15.0	14.4	78.7	9.8	3.8	4	4							8					1	
18	750.32	14.5	13.6	15.0	12.8		9.6	3.3	3	5							8						
19	751.84	13.9	13.3	14.4	13.9	11.4	9.6	4.4	1	7							8						
20	751.95	15.1	14.2	16.7	12.8	1.3	9.6	2.4	2	4	1					1	8						
21	746.51	16.6	16.3	20.0	14.4		9.0	4.5		1			6	1			8					1	
22	752.35	16.4	14.7	16.7	15.0	4.1	9.6	4.6	4	3			1				8					1	
23	755.14	14.7	11.7	16.1	13.3		8.9	3.5	4	4							8						
24	754.64	15.4	12.9	17.2	13.3	0.8	8.3	2.8	4	4							8						
25	756.90	15.2	14.5	15.6	13.9		6.7	3.8	4	4							8					1	
26	754.89	16.2	17.7	21.1	13.9		5.0	3.4	1	1			4	2			8					1	
27	750.57	20.7	19.7	22.8	17.8		6.7	5.5					6	2			8					1	
28	750.57	21.3	20.8	22.2	18.3		8.0	5.0					8				8					1	
29	749.56	20.9	20.8	23.9	20.6		6.8	4.6	1	1			6				8					1	
30	751.08	14.6	13.9	15.0	13.9		9.6	4.3	4	4							8						
Totals or Means	753.35	14.8	13.8	16.6	13.8	146.1	8.4	4.9	84	102	1	2	42	8	1	240						10	

觀測時間 Time of Observation 3, 6, 9, 12, 15, 18, 21, -4 hrs. A. T.
 氣壓儀器差 Barometric Instrument Error + 0.36 mm.

中華民國二十年四月份 April, 1931.

溫州 Wenchow Custom Station 北緯 Lat. 28°01' N, 東經 Long. 120°38' E.; 高度 Altitude 48 M.

日期 Days of the Month	氣壓 Pressure	溫度 Temperature				雨量 Rain-fall	雲量 Cloudiness	風力 Wind Force	風向 Wind Direction										雜項 Miscellaneous				
	mm	°C				mm	0-10		B. S.	N	NE	E	SE	S	SW	W	NW	Calm	Total Numbers	Gale	Thunder	Snow	Hail
	9 A.M.	乾球 Dry	濕球 Wet	最高 Max.	最低 Min.	總數 Sum	平均 Mean	N		NE	E	SE	S	SW	W	NW	Calm	Gale		Thunder	Snow	Hail	Fog
1	767.59	15.6	13.3	17.2	12.2		9.0	1.0										3					
2	765.81	12.2	10.6	13.9	9.4	0.5	9.0	0.3				1					2	3					
3	764.80	16.8	14.4	21.7	8.3		2.0	1.3	1		1					1	3						
4	768.78	19.4	17.1	24.4	10.6		2.0	1.0	1		1					1	3						
5	768.35	17.8	15.0	18.9	13.9		2.0	1.0									3	3					
6	765.30	14.8	11.3	17.2	9.4	1.0	9.0	0.3			1						2	3					
7	768.35	16.5	13.7	19.4	10.9		2.0	0.7				2					1	3					
8	770.13	17.4	12.4	20.0	10.6		2.0	1.3	1		1						1	3					
9	771.15	13.3	11.7	14.4	10.6		9.0	0.7				2					1	3					
10	766.07	17.9	15.4	21.7	11.1		9.0	0.7	1	1							1	3					
11	762.00	18.9	17.6	20.6	15.0	1.5	9.0	0.7			1	1					1	3					
12	767.08	12.6	11.3	14.4	10.0	3.1	9.3	0.7				1	1				1	3					
13	764.03	13.9	12.8	15.6	10.6		9.7	0.3	1								2	3					
14	763.78	14.6	13.7	15.6	12.8		9.0	0.3			1						2	3					1
15	769.88	13.9	12.9	13.3	11.1	5.1	8.0	0.3								1	2	3					
16	756.41	18.7	17.2	22.2	13.3	3.1	9.0	0.0									3	3					
17	759.46	19.1	17.2	21.1	16.7	4.1	9.0	1.0				3						3					
18	761.75	16.8	14.4	18.9	11.1		9.0	1.0	1		2							3					
19	763.27	15.6	14.8	16.7	13.9	3.3	9.0	0.3				1					2	3					
20	761.49	16.7	15.2	18.3	12.8	2.0	9.0	0.3	1								2	3					
21	756.16	19.4	17.8	22.2	13.9	0.5	9.0	0.3	1								2	3					
22	762.76	18.5	16.8	20.6	16.1	16.8	7.3	1.7			1	1				1	3						
23	765.81	17.2	13.3	19.4	12.8		9.0	1.0				2					1	3					
24	764.80	18.5	15.9	22.2	12.8	0.5	4.3	1.0				2					1	3					
25	768.10	16.1	15.0	17.8	13.9	0.8	4.3	0.0									3	3					
26	763.78	23.2	19.4	26.7	15.0	1.5	2.0	1.0			1	1					1	3					
27	758.95	23.9	22.1	28.0	17.2		9.0	1.3				2					1	3					
28	760.22	22.6	20.9	26.1	18.9		9.0	1.0	1		2							3					
29	758.45	25.2	22.2	28.3	20.0		9.0	1.0								2	1	3					
30	761.24	15.7	15.2	16.1	15.6	10.7	10.0	0.7				1					2	3					
Totals or Means	764.03	17.4	15.4	20.0	13.0	54.5	7.3	0.7	1	8	6	33	1			6	35	90					1

觀測時間 Time of Observation 9, 12, 14 hrs. 120 E M T
 風壓儀器差 Barometric Instrument Error -0.44 mm

中華民國二十年四月份 April, 1931.

沙長 Changsha Custom Station. 北緯 Lat. 28°12' N.; 東經 Long 112°47' E; 高度 Altitude 609 M

日期 Days of the Month	氣壓 Pressure mm	溫度 Temperature °C				雨量 Rain- fall mm	雲量 Clou- diness 0-10	風力 Wind Force B. S.	風向 Wind Direction								總數 Total Numbers	雜項 Miscellaneous					
		乾球 Dry	濕球 Wet	最高 Max.	最低 Min.				北 N	東北 NE	東 E	東南 SE	南 S	西南 SW	西 W	西北 NW		Calm	霧 Fog	雷暴 Thunder	雪 Snow	雹 Hail	霜 Frost
1	760.22	15.3	13.7	16.7	13.9	T	8.5	1.5	2	1	1					4	8						
2	762.00	15.2	13.2	20.0	11.1		3.8	1.5	3		1					4	8						
3	760.99	18.6	16.1	24.4	12.2		2.0	1.3			3	2	2			1	8						
4	760.22	17.2	16.0	23.9	16.1		5.9	1.0	1	1	1	2	1	1		1	8						
5	762.00	16.4	13.7	18.3	15.6	0.3	8.3	1.0	6	1						1	8						
6	762.51	13.9	12.8	15.6	11.1	6.1	9.1	1.0	2		1	4	1				8						
7	763.02	15.8	14.4	18.3	13.3	0.3	8.5	-	2		1	2	1	2			8						
8	764.54	17.8	16.3	21.7	13.3		8.5	-	1		1	2	2		2		8						
9	763.02	17.2	16.1	18.9	16.1	3.3	9.4	-			2	4	1	1			8						
10	756.92	18.3	16.9	23.9	16.1	1.3	8.9	-			1	1	1	2	3		8						
11	764.80	13.6	12.7	15.0	11.1	10.9	9.4	4.6	1						7		8						
12	765.05	12.1	10.7	13.3	11.1	5.3	9.0	1.6					1	7			8						
13	761.49	13.6	11.8	15.0	11.7	1.3	9.1	1.0	3				1	4			8						
14	758.19	15.9	14.1	18.9	12.8	0.5	7.6	1.1			1		3	3	1		8						
15	752.86	18.9	17.0	24.4	14.4		3.3	2.0			1	1	5	1			8						
16	751.33	20.1	18.6	23.3	16.7		3.5	2.0	2		1	1	1		3		8						
17	752.86	21.9	19.8	26.7	17.2		2.0	1.1	1				3	2	2		8						
18	752.60	18.4	17.2	26.1	13.3	T	9.0	2.8	3	1					4		8						
19	757.94	11.6	10.8	16.1	10.6	13.9	9.8	5.4									8						
20	755.14	10.6	10.0	11.7	10.0	11.9	9.4	2.9	3						5		8						
21	753.37	13.1	12.4	15.0	11.2	92.0	9.5	2.9	3	1	1				3		8						
22	761.75	15.1	13.8	15.6	13.9	10.9	9.1	2.4	4						4		8						
23	762.26	12.8	12.0	15.0	10.6	29.0	6.8	2.6	4						4		8						
24	760.22	15.3	14.6	16.1	13.9		8.0	2.0				3					8						
25	758.19	22.0	20.7	27.8	17.2	0.5	4.9	2.0			4	4					8						
26	755.14	26.3	25.0	30.0	22.2		4.0	3.3			3	5					8						
27	754.89	19.6	18.8	21.1	18.3	8.4	7.8	2.0							8		8						
28	764.13	22.4	21.3	27.8	17.8		6.4	1.6	1		2	2	2		1		8						
29	756.67	18.8	17.8	21.1	18.3	22.4	8.8	3.4	4						4		8						
30	757.68	15.6	14.7	16.1	15.0	14.7	8.5	3.5	4						4		8						
Totals or Means	758.73	16.5	15.4	19.9	14.2	232.8	7.3	2.3	50	5	8	34	20	28	8	86	1	240					

觀測時間 Time of Observation: 3, 6, 9, 12, 15, 18, 21, 24 hrs 120° E M. T.
 氣壓儀器差 Barometric Instrument Error: - 0.42 mm.

中華民國二十年四月份 April, 1931.

北鼻山 Pailanhan Custom Station 北緯 Lat. 26°53' N, 東經 Long. 122°16' E.; 高度 Altitude 823 M.

日期 Days of the Month	氣壓 Pressure	溫度 Temperature				雨量 Rain- fall	雲量 Clou- diness	風力 Wind Force	風向 Wind Direction										雜項 Miscellaneous				
	mm	°C				mm	0-10	B. S.	北 N	東北 NE	東 E	東南 SE	南 S	西南 SW	西 W	西北 NW	Calm	總數 Total Numbers	Gale	Thunder	Snow	Hail	Fog
		9 A.M.	乾燥 Dry	濕球 Wet	最高 Max.																		
1	760.48	9.8	7.3	11.1	8.9		5.8	3.1	4	4							8						
2	758.45	9.9	8.6	11.1	8.9		8.1	1.3		4	4						8						
3	757.18	14.4	9.7	15.6	7.8		2.0	0.9			5	1	1			1	8						
4	758.95	12.2	10.3	16.7	10.6		5.9	2.5	1		1	1	3	1	1		8						
5	761.75	8.7	6.6	11.7	7.8		5.1	4.0	5	3							8						
6	759.72	10.7	7.9	12.8	7.8		7.9	1.3		1	2	4				1	8						
7	760.73	10.1	7.8	11.7	8.9		5.8	2.6	2	3	2	1					8						
8	761.49	10.3	8.6	12.2	8.9		3.8	1.9		1	5	2					8						
9	764.03	10.2	8.1	12.2	7.8		2.1	1.3		2	2	4					8						
10	758.95	13.7	12.6	16.1	10.0		9.0	1.9			2	5	1				8						1
11	754.89	11.6	10.6	12.8	8.9	4.3	9.6	4.9	5				2		1		8						1
12	759.97	9.6	7.7	12.2	8.8		8.6	2.9	3	2	2		1				8						
13	756.67	11.3	9.9	12.8	9.4		8.1	0.9		1	2			1	2	2	8						
14	756.41	11.7	10.8	12.8	10.6		9.6	0.9	1	1			2	1		3	8						
15	750.06	11.8	11.6	13.3	10.6	3.3	9.3	1.1	1	3		1		1	1	1	8						1
16	749.56	13.7	13.3	16.7	11.1			1.1		1		2	2	3			8						1
17	752.86	12.2	10.9	13.9	11.1	0.5	5.3	3.1	3	5							8						1
18	754.13	12.0	11.6	12.8	11.1		9.5	1.8		6	1	1					8						1
19	755.14	11.3	11.3	11.7	11.1	3.1	10.0	4.4	4	4							8						1
20	754.13	12.0	11.9	12.8	10.6	0.8	9.0	1.9	6		1		1				8						1
21	748.29	14.8	14.7	16.7	11.7	4.3	9.0	2.4		1		3	3		1		8						1
22	756.16	12.0	10.4	12.8	11.1	11.4	5.1	4.3	7	1							8						
23	757.94	12.0	10.2	13.3	11.1		9.5	2.0	5	3							8						
24	757.18	12.3	11.3	15.0	9.4	8.9	4.6	2.1	3		3				2		8						
25	760.73	12.8	12.4	13.3	11.7		7.7	1.6		6	2						8						1
26	755.91	15.7	15.6	16.7	12.8	13.2	10.0	1.8				1	6		1		8						3
27	751.33	17.2	17.0	18.3	15.0		9.0	3.6		1		3	4				8						1
28	753.62	16.1	16.1	18.3	13.3		9.0	2.1	1	3		3	1				8						1
29	751.59	15.8	15.6	19.4	15.6		9.2	3.8	3	1		1	3				8						1
30	752.87	11.3	10.8	13.3	12.2	4.8	9.6	3.8	4	4							8						
Totals or Means	756.45	12.3	11.0	14.0	10.5	54.6	7.5	2.4	57	32	30	19	22	30	4	8	9	240					14

觀測時間 Time of Observation 3, 6, 9, 12, 15, 18, 21, 24 hrs. A. T.
 氣壓儀器差 Barometric Instrument Error - 0.51 mm.

中華民國二十年四月份 April, 1931.

岳州 Yochow Custom Station. 北緯 Lat. 29°24' N; 東經 Long. 113°10' E.; 高度 Altitude 762 M.

日期 Days of the Month	氣壓 Pressure		溫度 Temperature				雨量 Rain-fall	雲量 CLOUDINESS	風力 Wind Force	風向 Wind Direction										雜項 Miscellaneous										
	mm		°C				mm	0-10		B. S.	北	東北	東	東南	南	西南	西	西北	靜	Total Numbers	Gale	Thunder	Snow	Hail	Fog					
	9 A.M.		乾燥 Dry	濕球 Wet	最高 Max	最低 Min	總數 Sum	平均 Mean	E.		N.	NE	E	SE	S	SW	W	NW	Calm											
1	755.91		18.9	12.2	15.6	13.3	T	7.8	2.5		3	4		1											8					
2	756.67		14.1	12.4	19.4	9.4	T	2.9	1.3		7			1												8				
3	756.41		18.0	16.0	23.9	12.2		2.0	1.4					8												8				
4	753.62		18.4	16.7	23.9	16.1		6.5	1.3					4	2	2										3				
5	757.46		15.3	13.1	16.7	15.0		7.0	2.0		7			1												8				
6	756.67		15.3	13.8	18.9	12.2	0.5	6.5	1.3					2		6										8				
7	757.94		16.6	15.0	20.6	12.2		7.1	1.0			1				2		5								8				
8	758.45		17.2	16.1	22.2	14.4	0.3	9.0	1.0								8									8				
9	757.18		15.3	14.6	17.2	15.0	0.3	9.3	1.1			1		3			4									8				
10	751.08		15.3	14.4	17.8	14.4	16.0	8.1	1.9					4			4									8				
11	760.48		11.2	10.6	12.2	10.0	15.5	9.1	3.9								8									8				
12	757.43		10.8	9.6	12.8	8.9	T	8.5	1.0		4						4									8				
13	754.38		13.2	11.9	17.2	8.9		8.5	1.1		2				6											8				
14	753.11		15.8	14.4	18.9	12.8		7.1	1.3			1			2	5										8				
15	747.02		18.1	16.6	20.0	13.9		4.6	2.5					8		5										8				
16	746.76		19.6	18.1	22.8	17.8		7.5	1.9		4	4														8				
17	745.75		20.2	17.4	25.6	13.9		3.3	1.0		2	2			3											8				
18	748.29		15.6	14.4	17.2	12.2		9.1	5.4		2	6														8				
19	749.30		9.7	9.3	10.6	8.3	15.5	9.8	5.9			8														8				
20	753.37		8.0	9.2	10.6	7.8	16.5	9.4	2.0			8														8				
21	749.81		13.6	12.7	17.2	10.1	11.2	9.0	1.4		5	3														6				
22	756.41		13.9	12.5	16.7	12.8		7.1	3.3			8														8				
23	754.64		11.6	10.9	14.4	9.4	2.3	6.8	1.9		2		2			4										8				
24	756.41		15.3	13.4	19.4	10.0		4.1	1.5		1	1	1	2		3										8				
25	748.79		18.3	17.4	21.7	15.0	1.5	6.8	1.4		2			1	1	2		2								8				
26	745.76		26.3	24.1	30.0	20.0		4.9	2.5		1				7											8				
27	753.87		18.3	17.3	20.6	16.7	67.2	7.4	1.9		5					3										8				
28	749.05		19.2	18.6	22.2	17.2	T	8.0	1.6		5				1	2										8				
29	752.10		17.6	17.0	18.9	17.2	25.2	9.6	3.9		8															8				
30	753.87		13.9	13.6	15.0	13.9	37.6	9.6	4.0		8															8				
Totals or Means	753.27		15.7	14.4	18.7	13.0	200.7	7.2	2.1		77	30	3	23	29	34		25								246				

觀測時間 Time of Observation 3, 6, 9, 12, 15, 18, 21, 24 hrs. 1200 H. M. T.
氣壓儀器差 Barometric Instrument Error Nil

中華民國二十年四月份 April, 1931.

重慶 Chungking Custom Station. 北緯 Lat. 29°33' N; 東經 Long. 106°33' E.; 高度 Altitude 230.1 M.

日期 Days of the Month	氣壓 Pressure mm	溫度 Temperature °C				雨量 Rain- fall mm	雲量 Clow- diness 0-10	風力 Wind Force B. S.	風向 Wind Direction								雜項 Miscellaneous							
		乾球 Dry	濕球 Wet	最高 Max.	最低 Min.				總數 Sum	平均 Mean	北 N	東北 NE	東 E	東南 SE	南 S	西南 SW	西 W	西北 NW	靜 Calm	總數 Total Numbers	霧 Fog	雪 Snow	雷 Thunder	雹 Hail
1	739.65	21.7	20.3	25.0	18.8		3.8	2.3							4	4								
2	745.75	20.8	19.4	26.1	16.7		2.0	1.5	2						2	4								
3	741.43	21.7	20.4	25.0	17.8		5.5	1.5	1						3	4								
4	746.00	22.2	21.0	26.7	17.8		5.5	1.5	1	2	1					4								
5	742.70	21.1	19.7	25.6	16.7		9.0	1.3	2				1	1		4								
6	748.03	18.2	16.9	21.1	15.0		7.3	0.8	2	1					1	4								
7	748.79	16.4	15.4	17.8	15.0		9.5	0.8	3						1	4								
8	749.56	17.4	16.3	20.0	15.0	0.8	6.7	0.8	1						2	1	4					1		
9	743.71	17.5	16.3	20.6	15.0		5.5	1.0	2						2	4								
10	744.48	17.9	16.7	21.1	15.6	1.0	6.7	1.0	1		2				1	4						1		
11	747.02	17.4	16.4	18.9	15.6		9.0	1.8		2					2	4								
12	748.29	16.8	15.7	18.9	15.0	2.0	7.3	1.0							4	4								
13	748.29	17.1	16.0	20.6	14.4		9.3	1.0			4					4								
14	743.21	17.5	16.4	21.1	14.4	6.9	9.0	1.0							4	4								
15	739.90	20.3	19.2	25.6	15.6		5.5	1.0							4	4								
16	738.63	22.1	21.1	27.8	17.2		9.0	1.0			2				2	4								
17	736.35	23.2	22.1	28.3	18.3		3.9	1.0			1				3	4								
18	734.82	24.7	23.6	30.6	20.0		5.5	1.0			2				2	4								
19	739.65	21.9	20.8	25.6	21.1	0.8	9.5	1.0			4					4								
20	738.63	18.9	17.8	21.7	16.1		9.0	1.0							4	4								
21	738.63	18.9	17.8	23.3	17.8		9.3	1.0			3				1	4								
22	750.06	12.8	11.7	14.4	11.1	22.9	10.0	1.0			2				2	4								
23	749.81	14.3	13.2	17.8	10.9	4.8	7.3	1.0			4					4								
24	745.24	16.3	15.2	20.0	12.2		9.0	1.3			2				2	4								
25	744.73	17.4	16.3	21.1	13.3		9.0	1.0			2				2	4								
26	744.22	18.8	17.7	22.2	15.6		5.5	-			3				1	4								
27	746.21	21.1	20.0	27.8	16.1		3.5	-	1		2				1	4								
28	734.36	21.7	20.4	23.9	17.8	16.0	7.3	-	1		3					4								
29	740.16	19.2	18.1	21.7	17.8	14.5	10.0	-	2						2	4								
30	747.78	16.3	16.0	17.2	12.3	29.7	7.0	-			2				2	4								
Totals or Means	743.44	19.1	17.9	22.6	15.9	98.9	7.2	1.2	14	10	1	38		1	53	8	120					2		

觀測時間 Time of Observation 6, 9, 15, 31 hrs. 105° E. M. T.
 氣壓儀器差 Barometric Instrument Error - 0.13 mm

中華民國二十年四月份 April, 1931.

九江 Kiakiang Custom Station. 北緯 Lat 29°45' N; 東經 Long. 116°08' E, 高度 Altitude 45.7 M.

日期 Days of the Month	氣壓 Pressure mm	溫度 Temperature °C				雨量 Rain- fall mm	雲量 Clou- diness 0-10	風力 Wind Force B. S.	風向 Wind Direction								雜項 Miscellaneous									
		9 A.M.	乾球 Dry	濕球 Wet	最高 Max.				最低 Min.	總數 Sum	平均 Mean	北 N	東 NE	東 E	東南 SE	南 S	西南 SW	西 W	西北 NW	靜 Calm	總 數 Total Numbers	霧 Fog	雪 Snow	雷 Thunder	雹 Hail	其 他 Misc.
1	763.78	12.6	9.8	13.9	12.2		0.8	2.0		7	1							8								
2	762.26	14.9	11.7	20.6	8.9	0.8	2.0	0.9			1		5		1	1		8								
3	762.51	17.7	14.7	25.0	10.6		2.0	0.9		1			6			1		8								
4	761.24	18.0	14.8	22.2	14.4		6.0	1.3		8	1	1		2				8								
5	769.62	14.9	10.4	17.8	10.6		5.5	1.9		8								8								
6	763.53	15.8	12.4	22.8	10.6		3.9	0.6		2	2	1				3		8								
7	765.05	15.7	12.4	21.7	12.2		5.0	1.5			8							8								
8	766.07	17.8	14.4	21.1	15.0		5.5	1.5		7	1							8								
9	765.30	15.8	14.1	18.3	11.7		7.9	1.6		6		2						8								
10	758.95	17.7	16.2	21.1	14.4	4.3	9.1	1.5		8								8								
11	766.57	11.8	10.2	14.4	11.1		9.0	4.6		4	4							8								
12	766.07	11.9	10.2	14.4	9.4		7.1	1.5		5	2		1					8								
13	763.27	13.9	12.2	18.3	9.4		8.1	0.9		2			2		3	1		8								
14	759.46	15.6	13.7	20.0	12.8		8.5	0.8		4			1	1		2		8								
15	754.13	18.5	16.4	25.6	12.8		3.3	0.9		3			3			2		8								
16	753.87	19.9	17.8	26.1	15.0		4.5	1.0		5					1	2		8								
17	756.16	17.7	14.2	22.2	13.9		8.1	1.8		7						1		8								
18	757.43	14.6	13.1	15.6	14.4		7.5	2.6		7						1		8								
19	760.99	10.6	9.7	12.2	7.8	37.4	9.3	4.5		8								8								
20	759.21	12.6	11.7	13.9	10.0	11.7	9.5	1.4		8								8								
21	752.86	14.1	13.3	14.4	12.8	47.0	9.1	1.6		4				2	2			8								
22	764.54	15.8	12.5	18.9	10.6	9.4	5.9	2.4		8								8								
23	763.02	13.5	11.3	14.4	12.8	0.5	8.9	1.4		2	1		5					8								
24	763.53	15.8	13.9	20.0	10.0	0.5	4.1	1.0				6	2					8								
25	760.99	19.2	17.7	24.4	15.6	14.0	7.3	0.9			1	6				1		8								
26	755.91	25.2	21.3	30.0	18.9		4.8	2.1					2	6				8								
27	756.16	19.7	18.5	21.1	17.8	12.2	8.4	1.9					8					8								
28	756.67	21.7	21.2	25.6	17.8	1.3	9.3	0.9			3	3	1			1		8						1		
29	758.95	19.1	18.1	21.1	17.8	47.5	8.5	2.5		6				2				8								
30	760.73	11.8	10.8	16.0	10.6	7.4	9.1	3.0		8								8								
Totals or Means	760.94	16.1	14.0	19.7	12.7	464.0	6.6	1.7		123	25	19	2	43	5	7	16	240						1		

觀測時間 Time of Observation 3, 6, 9, 12, 15, 18, 21, 24 hrs E M T
 氣壓儀器誤差 Barometric Instrument Error Nil

中華民國二十年四月份 April, 1931.

鎮海 Ohinhal Custom Station 北緯 Lat. 29°53' N.; 東經 Long. 121°33' E; 高度 Altitude 37 M.

日期 Days of the Month	氣壓 Pressure mm	溫度 Temperature °C				雨量 Rain- fall mm	雲量 Clou- diness 0-10	風力 Wind Force B. S.	風向 Wind Direction								總數 Total Numbers	雜項 Miscellaneous				
		乾球 Dry	濕球 Wet	最高 Max.	最低 Min.				北 N	東北 NE	東 E	東南 SE	南 S	西南 SW	西 W	西北 NW		Calm	Thunder	Snow	Hail	Fog
1	768.61	9.4	7.3	11.7	7.2		6.5	1.6	1	5					2	8						
2	765.56	10.7	8.6	15.0	8.9		7.5	1.0		1	3	3			1	8						
3	764.29	13.3	10.5	21.1	6.7		5.5	0.6				3			2	3	8					
4	762.26	10.2	11.7	26.7	10.0		8.5	1.0	2				2		4	8						
5	770.64	9.2	6.3	11.7	6.7		7.0	1.4	3	2					2	1	8					
6	766.57	13.3	8.9	17.2	6.1		6.5	0.8		1			2		5	8						
7	709.37	10.8	8.3	15.6	7.8		5.5	1.4		5		8					8					
8	770.64	11.6	8.9	16.1	8.3		6.5	0.8		1	3	2			2	8						
9	771.40	11.0	7.4	15.6	6.7		6.0	1.5			1	6			1	8						
10	764.54	14.5	12.7	18.8	10.0		9.1	1.3				4	1	2	1	8						
11	764.80	11.0	9.9	14.4	10.6	23.1	9.1	3.3	3						4	1	8					
12	768.10	9.7	7.4	11.7	7.8		7.0	1.3	2	2					1	3	8					
13	763.53	12.8	10.7	17.8	8.3		6.0	0.3		1				1	6	8						
14	763.02	13.8	10.8	15.6	11.1		9.0	1.6				4	1	1	2	8						
15	755.91	14.2	12.6	18.9	11.7		6.5	1.3				7			1	8						
16	755.40	15.2	14.1	22.2	10.0		6.0	1.1		2	1	2			3	8						
17	760.73	12.8	10.8	14.4	11.7		6.5	5.5	1	4	2	1				8						
18	761.40	13.0	10.3	15.0	10.6		8.5	1.1		1	3	4				8						
19	764.54	11.6	10.9	11.7	10.6		9.5	1.6		7		1				8						
20	761.75	13.1	12.4	14.4	11.1	10.4	8.4	1.1		5	1	2				8						
21	754.38	17.5	16.7	22.2	13.3	16.0	9.1	0.6		2		2			4	8						
22	764.54	12.7	11.2	15.0	11.1	14.0	7.0	2.5	1	5					2	8						
23	766.32	12.1	9.7	15.6	10.0		8.8	0.4			2	1			5	8						
24	764.80	13.0	11.7	15.6	10.0		6.0	1.0		3		1			1	3	8					
25	768.10	13.3	12.4	15.0	11.1		8.4	1.0			6		1		1	8						
26	760.99	23.1	20.3	30.9	13.8	18.5	5.5	1.0			2	3	1		2	8						
27	755.14	20.6	18.7	28.9	17.8		6.5	0.9	1	2		2			3	8						
28	760.48	17.8	17.2	20.0	14.4		7.9	0.6		2		3			3	8						
29	758.45	17.0	16.3	22.2	13.9	13.2	8.6	1.5	2	3					3	8						
30	762.00	12.2	10.5	12.8	11.7		9.4	2.1		8						8						
Totals or Means	763.61	13.6	11.5	17.4	10.3	95.2	7.4	1.4	16	72	16	57	7	9	1	14	58	240				

觀測時間 Time of Observation 8, 9, 12, 15, 18, 21, 24 hrs 120° E. M. T.
 氣壓儀器差 Barometric Instrument Error + 0.25 mm.

中華民國二十年四月份 April, 1931.

小龜山 Steep Island Custom Station, 北緯 Lat 30°13' N., 東經 Long. 122°35' E.; 高度 Altitude 62.8 M.

日期 Days of the Month	氣壓 Pressure mm	溫度 Temperature °C				雨量 Rain- fall mm	雲量 Clos- diness 0-10	風力 Wind Force B. S.	風向 Wind Direction										雜項 Miscellaneous								
		9 A.M.	乾燥 Dry	濕球 Wet	最高 Max.				最低 Min.	總數 Sum	平均 Mean	B. S.	北 N	東北 NE	東 E	東南 SE	南 S	西南 SW	西 W	西北 NW	靜 Calm	Total Numbers	雷暴 Gale	雷 Thunder	雪 Snow	雹 Hail	霧 Fog
1	762.26	9.9	7.5	14.4	7.2		5.4	2.8	4	2						2		8									
2	759.72	11.1	9.2	15.6	8.3		6.8	2.0		3		4	1					8									
3	758.45	11.8	10.6	15.6	8.8		2.8	1.8				4	4					8									
4	756.92	12.2	10.4	16.1	10.0		8.0	2.4		1			6			1		8									
5	764.03	9.7	6.9	13.9	6.7		5.8	3.1	3	2						3		8									
6	760.73	10.8	8.2	15.6	6.1		5.4	2.3	1	1		5	1					8									
7	763.27	10.3	7.4	16.1	6.7		3.3	2.1	2	3		3						8									
8	765.81	10.3	7.8	14.4	8.3		2.6	2.1	1	3	2	2						8									
9	766.07	10.6	8.0	15.0	5.6		3.8	2.4		2	3	3						8									
10	759.21	11.8	11.3	12.2	8.9	0.8	9.6	2.5				4	3	1				8					1				
11	756.41	10.2	9.1	11.7	9.4	27.9	9.0	4.5	1					1		6		8					1				
12	761.49	10.5	7.9	14.4	7.2		7.8	2.4	3			2				3		8									
13	757.68	12.4	10.3	17.2	8.3		5.3	2.1				1		7				8									
14	757.66	12.2	11.1	14.4	10.6		9.9	1.1				2	4	2				8									
15	751.08	12.4	11.9	15.8	10.0	0.8	6.7	1.9				7	1					8					1				
16	749.81	12.3	11.9	15.0	10.0		2.0	2.0		1		3	3	1				8					1				
17	754.89	12.3	10.0	15.6	10.0		7.3	3.1	1	6	1							8					1				
18	756.67	11.7	10.3	13.9	9.4		8.8	2.9		5	3							8									
19	758.45	11.4	10.9	12.3	10.0	0.8	9.2	3.0	1	6	1							8					1				
20	755.65	12.1	11.9	14.4	10.6	8.9	9.5	1.8	2	5			1					8					1				
21	749.05	13.3	13.1	17.2	8.3	8.1	9.0	3.0					5	1	1	1		8					1				
22	757.68	11.9	11.4	15.6	10.0	8.9	5.5	3.9	2						6			8									
23	759.97	11.9	10.2	15.0	10.0		9.6	1.3	1	1	2	1	1		2			8									
24	758.70	13.9	12.2	19.4	10.0	5.1	4.9	1.6	1	1	2				2	2		8									
25	762.76	12.2	11.4	13.9	10.6		8.2	2.3				7	1					8					1				
26	756.16	14.2	14.8	16.7	11.7	11.4	2.6	-				1	7					8					1				
27	751.08	15.5	15.3	17.8	13.9		9.0	2.6		2		1	3		1	1		8					1				
28	755.40	14.2	14.1	15.6	12.2	0.8	9.1	2.0		1		5	2					8					1				
29	753.11	14.4	16.2	17.2	13.9	12.7	9.0	3.1	3			1		1	1	2		8					1				
30	756.16	11.4	9.9	12.3	11.1		9.3	2.5	2	5						1		8									
Total or Means	757.88	12.0	10.4	15.2	9.4	84.2	6.3	2.4		28	50	14	56	43	14	7	28	240					13				

觀測時間 Time of Observation 3, 6, 9, 12, 15, 18, 21, 24 hrs A. T.
 氣壓儀器差 Barometric Instrument Error + 0.10 mm.

中華民國二十年四月份 April, 1931.

漢口 Hankow Custom Station. 北緯Lat 30°35'N.; 東經Long 114°18'E.; 高度Altitude 26.0 M.

日期 Days of the Month	氣壓 Pressure mm	溫度 Temperature °C				雨量 Rain- fall mm	雲量 Clou- diness 0-10	風力 Wind Force B. S.	風向 Wind Direction										總數 Total Numbers	雜項 Miscellaneous					
		9 A.M.	乾燥 Dry	濕球 Wet	最高 Max.				最低 Min.	總數 Sum	平均 Mean	北 N	東北 NE	東 E	東南 SE	南 S	西南 SW	西 W		西北 NW	Calm	總數 Total	雷暴 Thunder	雪 Snow	霧 Fog
1	763.53	13.9	11.6	15.0	12.2		9.0	3.6	2	5	1							8							
2	763.02	14.9	12.9	18.9	10.6		4.1	1.9	2	1		2	2			1		8							
3	763.27	18.9	16.2	23.9	13.3		2.0	1.6				6	2					8							
4	761.24	20.2	18.2	25.0	18.3		6.0	2.4		4	1	1	1			1		8				1			
5	765.56	16.6	13.6	18.9	13.3		9.0	3.6		3	1	4						8							
6	762.76	17.9	14.8	21.7	12.8		5.0	1.4			1	4				3		8							
7	764.29	19.3	16.7	22.8	15.6		6.1	1.4			1	5				2		8							
8	765.30	18.9	17.4	23.9	15.6		6.5	2.5			2	6						8							
9	763.78	16.3	15.0	18.9	16.7		9.0	2.9				8						8							
10	757.68	14.8	14.5	15.6	12.8	19.1	9.6	2.4	3			5						8							
11	767.59	10.9	10.1	11.7	10.0	29.2	7.0	3.0	5	3								8							
12	765.05	12.1	11.1	15.0	9.4		7.0	1.5	1	2				2	2	1		8							
13	763.57	15.6	13.3	18.3	11.1		7.0	1.8			2	1	1	3	1			8							
14	758.70	17.0	15.3	20.6	12.8		8.5	1.9			1	4	3					8							
15	753.37	20.3	18.3	25.0	15.8		4.5	1.8				4	4					8							
16	752.86	20.0	17.7	25.0	16.7		5.3	2.9		2		4	2					8							
17	754.64	20.8	18.3	25.0	16.1		2.9	2.5			2	6						8							
18	756.16	15.4	13.3	15.6	13.9		9.0	4.5	2	5		1						8							
19	762.51	10.1	9.4	15.6	10.0	5.1	9.8	3.8	2	1						5		8							
20	758.70	11.3	10.8	15.6	8.3	4.6	9.5	1.3		4		1				3		8							
21	754.38	15.1	14.2	18.9	11.7	6.4	7.5	2.1	2	2		1				3		8							
22	763.78	15.9	13.8	19.4	15.6		8.3	3.0	2	6								8							
23	762.51	13.4	12.2	15.6	11.1	0.8	7.1	2.4		5				3				8							
24	762.26	16.8	15.3	20.6	11.7	0.3	5.4	2.5		1		5		1	1			8							
25	759.21	19.1	18.3	21.1	16.1	0.5	7.4	1.8		2		1	5					8							
26	754.64	23.0	21.7	30.6	16.7		6.8	1.8		2		1	2	1		2		8							
27	756.67	20.0	18.6	23.3	16.7		7.6	1.1				3				5		8							
28	754.89	20.3	19.5	22.2	18.9		8.0	1.3			1	4				3		8							
29	758.45	19.4	18.3	21.1	16.7	76.7	8.5	4.0	2	6								8							
30	760.23	14.6	13.7	15.0	13.3	33.8	8.8	3.8	1	4		3						8							
Totals or Means	760.35	16.8	15.1	20.0	13.7	176.5	7.1	2.4	24	59	12	76	21	13	4	29		240				1			

觀測時間 Time of Observation 3, 6, 9, 12, 15, 18, 21, 24 hrs 110° E M T.
氣壓儀器差 Barometric Instrument Error + 0.33 mm

中華民國二十年四月份 April, 1931.

宜昌 Ichang Custom Station. 北緯 Lat. 30°43' N.; 東經 Long. 111°18' E.; 高度 Altitude 112.8 M.

日期 Days of the Month	氣壓 Pressure mm	溫度 Temperature °C				雨量 Rain- fall mm	雲量 Clou- diness 0-10	風力 Wind Force B. S.	風向 Wind Direction										雜項 Miscellaneous						
		9 A.M.	乾燥 Dry	濕球 Wet	最高 Max.				最低 Min.	總數 Sum	平均 Mean	北 N	東北 NE	東 E	東南 SE	南 S	西南 SW	西 W	西北 NW	靜 Calm	總 次數 Total Numbers	霧 Fog	雪 Snow	雷 Thunder	雹 Hail
			9 A.M.	Dry	Wet				Max.																
1	750.06	14.9	13.2	16.1	13.9	T	10.0	1.2				3		6					6						
2	749.30	15.4	13.3	21.7	10.0	0.8	2.0	1.3				5					1		6						
3	746.25	18.9	16.2	26.7	12.2		0.8	1.3				6							6						
4	748.29	22.1	19.0	28.9	17.2	0.5	10.0	1.3				1			1	2	2		6						
5	751.59	17.3	13.6	20.0	16.7		10.0	0.5				1			2		3		6						
6	748.79	16.3	14.0	20.6	11.7		3.3	1.0				1	5						6						
7	750.57	18.4	15.7	22.8	13.3		0.8	1.0				1	4		1				6						
8	750.57	18.8	16.3	23.3	13.9		5.0	1.0				6							6						
9	749.30	16.8	14.9	17.2	14.4	2.3	10.0	1.0				3		3					6						
10	742.44	15.1	14.8	16.7	12.8	34.0	10.0	1.0				2		4					6						
11	754.13	14.0	12.6	15.6	12.2	9.1	10.0	1.0				5		1					6						
12	750.06	13.3	12.1	17.8	10.6		9.5	1.0				5					1		6						
13	749.05	16.9	15.0	23.3	11.7		5.8	1.2				6							6						
14	744.48	19.2	16.1	25.0	13.9		0.0	1.3				6							6						
15	739.40	20.7	17.7	28.9	13.3		0.0	1.3				6							6						
16	740.41	21.4	18.9	27.2	16.7		6.7	0.8				5					1		6						
17	740.92	21.3	18.4	27.2	16.1		0.0	1.0				4					2		6						
18	742.44	17.7	16.0	19.4	13.3		8.3	1.3				3		3					6						
19	747.02	12.8	11.0	14.4	10.6		10.0	2.2	1		1	2				2			6						
20	745.24	11.1	10.3	12.8	8.9		10.0	1.2				3		3					6						
21	741.94	14.4	12.9	19.4	10.0	4.6	10.0	1.0				6							6						
22	751.88	15.4	13.4	17.2	13.9		10.0	0.3				2					4		6						
23	749.05	15.0	12.7	20.0	11.1		0.5	1.0				1	4				1		6						
24	747.02	16.3	14.6	22.2	10.6		1.7	1.0				6							6						
25	744.98	19.7	17.8	24.4	16.1		6.7	1.0				6							6						
26	739.90	20.7	19.4	23.9	17.8		10.0	1.2				4		2					6						
27	743.97	20.7	19.3	24.4	17.2	4.1	7.5	1.5				6							6						
28	741.68	19.8	19.1	20.6	18.3		10.0	1.0				4		2					6						
29	747.27	17.9	16.8	18.9	17.8	8.1	10.0	1.7				5		1					6						
30	748.29	16.1	15.3	20.0	13.3	50.6	7.0	1.7				3		1	3				6						
Totals or Means	746.54	17.9	15.3	21.2	13.7	114.1	6.3	1.1	1		4	127		24	5	4	15	180							

觀測時間 Time of Observation 2, 6, 9, 14, 15, 21, hrs
 氣壓儀器差 Barometric Instrument Error - 0.51 mm

中華民國二十年四月份 April, 1931.

大戩山 Gutzlaff Custom Station. 北緯 Lat. 30°49' N.; 東經 Long. 122°10' E.; 高度 Altitude 75.3 M.

日期 Days of the Month	氣壓 Pressure mm	溫度 Temperature °C				雨量 Rain- fall mm	雲量 Clou- diness 0-10	風力 Wind Force B. S.	風向 Wind Direction										總項 Miscellaneous							
		9 A.M.	乾燥 Dry	濕球 Wet	最高 Max.				最低 Min.	總數 Sum	平均 Mean	北 N	東北 NE	東 E	東南 SE	南 S	西南 SW	西 W		西北 NW	靜 Calm	總數 Total Numbers	雷 Thunder	雪 Snow	雹 Hail	霧 Fog
1	762.26	10.1	8.2	14.4	7.2		4.0	2.8	6	2								8								
2	759.46	10.2	8.8	13.9	7.8		7.1	2.3			2	6						8								
3	758.19	10.9	10.1	13.9	8.3		8.4	2.4			6	2						8								
4	756.16	12.2	10.8	18.3	10.0		4.9	2.9	1		1	3	1		2			8								
5	764.03	9.2	6.7	13.3	7.2		4.0	2.6	4	3					1			8								
6	760.48	10.5	8.1	13.9	6.1		5.0	2.4		1	1	4	1		1			8								
7	763.02	9.2	7.1	12.8	6.1		2.8	2.9	1	2	2	3						8								
8	765.81	9.8	7.7	12.8	8.3		1.6	2.9		4	3	1						8								
9	765.56	9.9	8.4	12.8	6.1		3.4	3.0			3	5						8								
10	758.45	11.8	11.6	12.8	9.4		9.7	4.0				3	5					8				1				
11	758.45	9.4	8.6	10.6	7.2	10.2	9.7	4.8	4	1					3			8				1				
12	762.00	9.2	7.7	13.3	7.2		8.1	2.4	4	3					1			8								
13	757.94	12.2	10.8	16.1	8.3		6.9	1.6			1	3	4					8								
14	757.43	11.7	11.0	13.9	10.6		8.6	3.5		1	1	3	2	1				8								
15	751.33	11.8	11.8	13.3	10.6		5.0	3.6				7	1					8				1				
16	749.56	15.3	13.1	18.9	11.1		5.3	2.9	2				5	1				8								
17	754.38	11.1	9.8	15.0	9.4		8.0	3.3	1	6	1							8								
18	756.16	11.3	10.0	15.6	9.4		9.4	4.1		3	3	2						8								
19	758.70	11.1	10.3	12.8	9.4		9.6	4.0	1	6	1							8								
20	755.65	11.6	11.4	13.3	10.6		9.2	2.4		5	2	1						8				1				
21	748.03	13.6	13.6	17.2	11.1		9.3	4.2		1	1	1	3	1		1		8				1				
22	758.19	11.6	10.0	13.9	10.0		5.0	4.1	5	1					2			8								
23	760.48	11.3	9.9	14.4	10.0		9.5	1.6	1	1	1	4			1			8								
24	758.70	12.6	11.6	16.7	10.0		7.4	1.5		1	1	3		1	2			8								
25	762.00	12.2	11.7	13.9	10.6		8.0	4.1				7	1					8								
26	754.89	16.4	15.8	20.0	11.7	25.4	5.0	4.6				4	4					8				1				
27	749.56	16.1	15.6	19.4	15.6		8.5	3.4	2	1	3	1			1			8								
28	754.89	14.4	14.1	16.7	13.9		9.0	2.4		1	1	5	1					8				1				
29	753.11	14.1	13.6	15.0	13.9		9.1	3.9	4	1		1		1	1			8				1				
30	756.67	11.1	9.8	12.8	10.0		9.6	3.1	2	6								8								
Totals or Means	757.72	11.7	10.6	14.9	9.6	35.6	6.9	3.1	38	50	25	66	34	11	16		240					8				

觀測時間 Time of Observation 3, 6, 9, 12, 15, 18, 21, 24 hrs. A. T.

氣壓儀器差 Barometric Instrument Error - 0.91 mm.

中華民國二十年四月份 April, 1931.

花島山北島North Saddle Custom Station. 北緯Lat 30°52'N, 東經Long 122°40'E, 高度Altitude 72.5M.

日期 Days of the Month	氣壓 Pressure mm	溫度 Temperature °C				雨量 Rain- fall mm	雲量 Clou- diness 0-10	風力 Wind Force B. S.	風向 Wind Direction								總數 Total Numbers	雜項 Miscellaneous				
		乾球 Dry	濕球 Wet	最高 Max.	最低 Min.				北	東北	東	東南	南	西南	西	西北		靜	風	雷	雪	霧
1	760.73	9.5	9.4	12.8	7.2		4.6	2.5	4	3	1						8					
2	758.70	10.1	6.6	12.2	8.8		6.6	1.5		1	1	6					8					
3	756.67	12.4	8.6	15.6	8.8		3.0	2.4				6	2				8					
4	755.14	13.2	9.1	19.4	11.7		6.8	4.4	2	1		1	2	2			8					
5	762.51	9.7	5.3	12.2	6.7		5.9	4.4	7	1							8					
6	759.21	11.4	6.4	13.9	6.7		3.3	2.4	1	1			6				8					
7	761.49	8.7	5.4	12.2	6.1		1.5	2.6		4	2	2					8					
8	763.53	8.9	5.6	12.2	7.8		2.3	3.0	1	4	3						8					
9	764.54	9.8	6.6	12.2	6.1		1.8	2.4		1	1	6					8					
10	757.43	12.5	11.4	13.3	8.9	3.8	9.7	3.6				1	6	1			8					1
11	756.67	0.7	8.3	10.6	8.9	15.0	9.7	5.6	6	1				1			8					1
12	760.99	9.1	6.9	12.2	7.9		6.8	2.3	4	1		2				1	8					
13	756.16	11.7	9.6	15.0	7.8		5.9	1.3					1	7			8					
14	756.41	11.9	9.8	12.8	10.6		8.0	2.8	1		2	2	3				8					
15	749.05	12.3	11.6	14.4	10.0	4.1	5.8	2.5				8					8					1
16	748.03	15.3	12.8	20.6	11.1		3.3	2.5	1	1			3	3			8					
17	753.11	11.1	8.7	13.3	10.0		7.0	5.3		7	1						8					
18	755.40	11.2	9.5	12.8	9.4		6.6	5.1		1	6	1					8					
19	756.92	11.3	9.9	13.3	10.0		9.6	6.1		4	4						8					
20	753.87	11.3	11.1	12.8	10.6	3.8	9.1	3.8		2	4	1	1				8					
21	747.78	13.3	13.3	18.3	11.1	7.1	9.3	3.1		2		1	3	2			8					1
22	756.92	11.3	6.7	13.3	9.4	11.4	5.0	4.0	6	2							8					
23	758.95	11.2	9.5	13.9	10.0	T	9.6	2.0		3	2	3					8					
24	757.68	11.3	10.8	15.6	10.0	3.3	6.1	2.3	1		3	1			1	2	8					
25	762.00	11.9	11.1	13.3	10.0	13.5	8.0	3.1			1	7					8					
26	753.87	16.2	15.8	18.9	12.2		4.8	-				2	3	3			8					1
27	749.05	16.2	15.4	20.6	15.6		9.0	4.6		3			1	1			8					1
28	753.87	14.7	14.3	19.4	12.2	2.3	9.8	2.8			1	3	2	1	1		8					1
29	751.33	14.2	13.6	15.0	12.3	1.5	7.8	3.6	4	1			1	1		1	8					
30	754.39	11.3	9.8	12.2	11.1	5.3	9.0	3.3	1	6	1						8					
Totals or Means	754.43	11.3	9.3	14.3	9.6	71.6	6.6	3.3	40	40	33	53	31	23	2	4	240					7

觀測時間 Time of Observation 3, 8, 9, 13, 15, 19, 21, 24 hrs. A. T.
 氣壓儀器差 Barometric Instrument Error + 0.51 mm.

中華民國二十年四月份 April, 1931.

蕪湖 Wuhu Custom Station. 北緯 Lat. 31°20' N.; 東經 Long. 118°21' E.; 高度 Altitude 21.3 M.

日期 Days of the Month	氣壓 Pressure mm.	溫度 Temperature °C				雨量 Rain-fall mm.	雲量 Cloudiness 0-10	風力 Wind Force B. S.	風向 Wind Direction										總數 Total Numbers	雜項 Miscellaneous				
		乾球 Dry	濕球 Wet	最高 Max.	最低 Min.				北 N	東北 NE	東 E	東南 SE	南 S	西南 SW	西 W	西北 NW	靜 Calm	雷暴 Gale		雷雨 Thunder	霧 Snow	霾 Hail	霜 Fog	
																								9 A.M.
1	767.84	12.1	7.8	16.7	6.7		3.5	1.3		3	5							8						
2	764.03	14.6	10.8	20.0	10.0		2.8	1.0		8								8						
3	762.00	17.2	14.1	22.8	10.8		2.0	1.4		1			2	5				8						
4	760.73	17.2	14.8	23.3	14.4		2.4	2.0	8			1		4				8						
5	769.11	12.9	9.2	18.3	5.6		2.0	1.1			8							8						
6	764.80	14.1	10.2	20.0	6.7		2.0	1.3		1	1	3				3		8						
7	767.84	14.5	10.8	21.1	5.6		2.0	1.1	6	1						1		8						
8	770.64	13.8	10.3	19.4	9.4		2.0	1.6		7	1							8						
9	768.86	14.1	10.8	22.2	7.2		4.0	1.5		2	6							8						
10	761.75	13.6	13.3	14.4	12.2	8.6	10.0	1.1		1	3	4						8						
11	768.35	8.8	7.6	10.6	8.3	23.9	7.9	1.5		7	1							8						
12	767.59	10.7	9.1	14.4	7.2		4.3	1.0		8								8						
13	763.27	14.2	12.3	17.8	8.9		2.0	1.8		1			1	6				8						
14	762.51	16.4	14.1	22.8	10.6		3.1	1.0			6		1	1				8						
15	755.40	18.6	16.1	23.9	12.8		2.4	1.0			2		5	1				8						
16	754.64	18.9	16.4	25.0	13.3		2.0	1.4					8					8						
17	759.72	15.1	11.7	21.1	8.3		2.4	2.3			6	1		1				8						
18	760.48	14.2	11.6	18.9	9.4		3.5	2.4			8							8						
19	765.81	10.6	8.8	13.3	7.2		5.6	2.4		1	7							8						
20	760.73	14.2	13.2	17.2	7.8	2.5	5.6	1.1		5	2	1						8						
21	753.62	14.7	14.4	16.1	13.3	9.9	8.8	1.0		3				1	4			8						
22	766.32	14.4	11.6	18.3	8.3	24.1	3.5	1.0		5						3		8						
23	764.29	12.1	10.6	16.1	11.1		5.3	1.0		3	4	1						8						
24	764.03	15.6	13.5	21.7	9.4	5.3	2.9	1.0			6	1				1		8						
25	763.02	16.4	15.8	18.9	12.8	1.8	4.5	1.0			7	1						8						
26	758.45	22.3	20.6	29.4	15.0	1.3	2.0	0.8			2	3		3				8						
27	757.43	17.8	16.9	18.9	15.6	10.4	5.9	1.5			6			1		1		8						
28	756.92	21.3	20.2	27.2	16.1		5.5	1.4			8							8						
29	761.49	17.9	15.9	21.7	14.4	34.3	4.8	2.4		7	1							8						
30	763.78	10.6	9.4	13.9	9.4	10.7	6.5	1.1		8								8						
Totals or Means	762.85	15.0	12.7	19.5	10.3	132.8	4.1	1.4		9	72	99	16	4	34	2	13	240						

蕪湖時間 Time of Observation: 3, 6, 9, 12, 15, 18, 21, 24 hrs 120° E M. T.
 氣壓儀器差 Barometric Instrument Error: -0.71 mm.

中華民國二十年四月份 April, 1931.

余山 Shaweishan Custom Station. 北緯 Lat. 31°25' N.; 東經 Long. 122°14' E.; 高度 Altitude 53.3 M.

日期 Days of the Month	氣壓 Pressure		溫度 Temperature				雨量 Rain-fall mm	雲量 Clou- diness 0-10	風力 Wind Force B. S.	風向 Wind Direction									雜項 Miscellaneous				
	mm		°C							總數 Sum	平均 Mean	北 N	東北 NE	東 E	東南 SE	南 S	西南 SW	西 W	西北 NW	靜 Calm	總次數 Total Numbers	烈風 Gale	雷 Thunder
	9 A.M.	乾球 Dry	濕球 Wet	最高 Max.	最低 Min.																		
1	761.49	8.8	6.2	11.7	6.1		5.1	2.6	4	4								8					
2	759.72	12.9	8.5	13.3	7.8		6.3	1.9			4	4						8					
3	757.68	11.8	10.7	16.1	7.8		3.6	2.3				4	4					8					
4	755.14	11.7	9.9	16.1	9.4		3.9	4.0	2			1	2	2		1		8					
5	763.27	7.8	4.8	10.0	6.1		3.6	3.9	5	3								8					
6	759.72	10.2	7.3	14.4	5.6		2.8	2.0	2	2			1	3				8					
7	762.26	9.1	5.8	11.7	5.6		2.0	2.5		5	1	2						8					
8	765.05	8.6	5.9	11.1	6.7		2.3	2.0	4	3		1						8					
9	765.30	10.2	12.6	13.9	5.0		3.6	2.9	1		1	5	1					8					
10	757.94	11.8	11.3	12.8	8.3		9.6	2.9				1	4	2	1			8					1
11	758.45	8.8	7.5	10.0	5.0	8.9	9.3	5.0	7							1		8					1
12	760.99	8.6	6.1	11.7	6.1		7.8	2.1	3	3	2							8					
13	757.18	11.9	10.7	15.0	6.7		6.1	1.5			1		2	5				8					
14	756.92	11.6	10.3	13.9	9.4		7.5	3.3		2		5	1					8					
15	749.81	12.2	11.8	14.4	10.0		8.2	2.6				7	1					8					1
16	749.05	12.8	12.1	16.1	10.0		3.7	3.0	3			2	3					8					1
17	754.89	10.2	8.5	12.8	8.9		4.6	3.5	1	7								8					
18	756.16	10.8	8.8	12.2	8.9		9.0	4.0		8	5							8					
19	758.95	10.7	9.5	11.7	8.3		9.6	3.5		8								8					
20	755.14	11.1	10.7	11.7	9.4	1.3	9.9	2.4		4	3	1						8					1
21	747.52	12.7	12.7	15.6	10.6	4.1	9.8	3.9				1	1	3		3		8					1
22	757.94	11.1	9.4	12.8	8.9	4.3	6.1	3.6	6	1						1		8					
23	759.72	11.4	9.7	14.4	10.0		9.3	1.4	1	2	4	1						8					
24	758.45	12.3	11.2	16.1	8.9	2.5	6.0	1.6		1	3	1				3		8					
25	763.78	12.3	11.8	14.4	8.9		6.1	4.1				7	1					8					
26	754.38	15.2	14.6	17.8	11.1	1.3	4.6	3.1					8					8					1
27	748.54	15.6	15.1	21.1	11.7		7.9	3.3	2	1			3	1		1		8					
28	754.38	14.1	13.8	16.1	12.2	0.8	9.6	2.1	1		3	2	2					8					1
29	752.86	13.1	12.4	15.0	11.7	3.8	8.3	2.5	4	1		1				2		8					1
30	756.67	10.8	9.2	11.7	10.6		9.6	3.3	5	2	1							8					
Totals or Means	757.21	11.3	10.0	13.9	8.5	27.0	6.5	2.9	51	52	28	46	34	16	1	12	240						9

觀測時間 Time of Observation 3, 6, 9 12, 15, 18, 21, 24 hrs A. T.
 氣壓儀器差 Barometric Instrument Error. + 0.10 mm

中華民國二十年四月份 April, 1931.

漢江UNDAKANG Custom Station. 北緯Lat 32°18' N.; 東經Long. 119°27' E., 高度Altitude 12.2 M.

日期 Days of the Month	氣壓 Pressure mm	溫度 Temperature °C				雨量 Rain- fall mm	雲量 Clou- diness 0-10	風力 Wind Force B. S.	風向 Wind Direction										雜項 Miscellaneous					
		9 A.M.	乾燥 Dry	濕潤 Wet	最高 Max.				最低 Min.	總數 Sum	平均 Mean	北 N	東 NE	東 E	東南 SE	南 S	西南 SW	西 W	西北 NW	靜 Calm	總數 Total Numbers	雷 Thunder	雪 Snow	霧 Fog
1	768.10	12.1	7.2	16.7	6.1		5.6	2.6		2	4	2					8							
2	764.29	13.8	9.2	18.9	7.8	0.3	4.8	1.9			2	2	4				8							
3	760.99	17.7	13.8	23.3	8.3		0.0	1.8		2		1	2	1	2		8							
4	759.72	17.5	12.4	25.6	16.7		2.0	4.4		2		1	3		2		8							
5	770.13	10.8	6.1	15.0	3.9		0.6	2.4			2	6					8							
6	765.05	13.7	9.4	21.7	7.2		2.6	4.5		3		2	1	1		1	8	1						
7	767.84	12.0	7.8	21.7	3.9		0.0	2.6		1	2	2	1	1		1	8							
8	771.65	11.0	7.4	16.7	6.7		0.0	4.1		1	6	1					8							
9	770.13	12.3	7.9	18.9	3.3		3.8	4.1				8					8							
10	761.75	12.4	11.9	14.4	10.0	2.5	10.0	2.4		1		6	1				8							
11	767.84	7.8	6.8	8.9	6.1	24.4	10.0	3.6	6	2							8							
12	766.83	9.5	7.2	12.8	5.6		8.5	1.0		1		3			4		8							
13	762.26	13.8	11.2	18.9	7.2		6.5	2.5		3		1	1	2	1		8							
14	761.49	15.1	12.8	19.4	10.0		7.8	3.8				6	2				8							
15	754.64	18.3	15.5	25.6	11.7		2.4	1.4		1		2	3		1	1	8							
16	753.62	17.2	14.3	26.7	12.8		5.1	3.8		4		3		1			8							
17	760.73	12.3	9.4	18.3	8.9		6.0	4.9		4	4						8	1						
18	761.49	12.3	9.3	16.1	9.4		9.3	6.3		3	4	1					8	1						
19	765.05	10.7	8.3	11.7	9.4		10.0	6.4	2	6							8	1						
20	760.48	13.1	11.6	15.6	9.4		9.4	3.3			3	5					8							
21	753.11	13.7	13.1	15.0	12.2	3.6	10.0	1.6	3	1		2			1	1	8							
22	766.32	14.1	10.8	18.9	6.7	6.1	0.0	1.4	2	4	1					1	8							
23	764.54	13.8	10.9	17.8	12.8	0.3	10.0	2.6		2			5	1			8							
24	763.78	15.0	12.7	20.6	8.3	0.5	3.1	1.6		1	1	3	2		1		8							
25	764.29	15.6	14.1	20.0	11.7		8.3	4.4				8					8	1						
26	758.19	22.8	20.4	30.6	14.4	1.0	5.1	1.5				2	5	1			8							
27	755.14	17.7	16.6	20.0	17.2	4.6	10.0	2.9						1	7		8	1						
28	758.70	19.2	17.3	23.9	15.6	0.3	9.5	2.5			1	6	1				8							
29	760.99	16.9	14.1	21.1	13.3	31.8	8.3	2.9		6	2						8							
30	763.53	13.6	9.4	12.8	8.9	3.8	8.3	2.3	1	1	1	5					8							
Totals or Means	762.76	14.1	11.3	18.9	9.5	79.2	5.9	3.1	14	51	33	73	30	10	6	20	3	240	6					

觀測時間 Time of Observation 3, 6, 9, 12, 15, 18, 21, 24 hrs. 120° E. M. T.
 氣壓儀器差 Barometric Instrument Error - 0.13 mm.

中華民國二十年四月份 April, 1931.

瑛哪島 S.E. Promontory Custom Station. 北緯 Lat 36°54'N, 東經 Long 122°32'E, 高度 Altitude 125M.

日期 Days of the Month	氣壓 Pressure mm	溫度 Temperature °C				雨量 Rain- fall mm	雲量 Clov- diness 0-10	風力 Wind Force R. S.	風向 Wind Direction								雜項 Miscellaneous									
		乾球 Dry	濕球 Wet	最高 Max.	最低 Min.				總數 Sum	平均 Mean	北 N	東北 NE	東 E	東南 SE	南 S	西南 SW		西 W	西北 NW	靜 Calm	總數 Total Numbers	烈風 Gale	雷 Thunder	雪 Snow	雹 Hail	霧 Fog
1	765.30	7.2	3.9	10.0	3.3		4.9	3.5					5	1	2		8									
2	762.51	7.2	5.3	9.4	5.6		7.3	2.8				1	5	2			8									
3	760.73	7.3	5.8	9.4	5.0	T	4.6	3.5				3	4	1			8									
4	752.86	5.0	3.2	7.2	2.8		7.6	5.9				3		1	4		8	1								
5	767.34	4.7	0.5	8.9	1.7		2.0	4.5					1		7		8									
6	759.72	4.8	2.2	8.9	0.6		2.8	4.8					2		6		8									
7	766.32	4.1	0.3	7.2	1.1		3.9	4.0						1	7		8									
8	770.64	6.7	2.4	12.2	0.0		2.0	3.5					1	1	6		8									
9	768.86	6.4	5.2	16.7	4.4		2.3	3.1				1	7				8									
10	763.53	6.4	4.9	10.0	4.4		8.4	4.0	4					4			8									
11	764.54	6.3	1.6	8.9	4.4	T	5.1	4.8	3	1					4		8									
12	765.05	6.1	4.1	8.3	2.8		3.9	2.8				1	1	4	1	1	8									
13	759.21	8.0	5.3	13.9	5.0		4.6	3.8				1	3	1	3		8									
14	759.46	7.4	5.8	9.4	3.9		2.0	4.3				4	3	1			8									
15	759.33	8.4	7.4	11.1	6.7		7.6	4.6	2			2	4				8						1			
16	755.91	6.8	5.0	11.1	5.0		5.6	3.8	1	3					4		8						1			
17	760.22	4.9	2.2	6.7	2.2		7.6	3.1	1	4					3		8									
18	764.54	6.1	3.7	7.3	4.4		5.9	2.0		6					2		8									
19	768.35	6.7	4.7	8.9	3.9		5.4	2.4	1	3	2				2		8									
20	762.26	7.7	6.2	11.7	4.4		6.1	1.5	1	1		1	1	4			8									
21	779.53	7.4	7.0	10.0	5.6		7.6	2.3	1		2	1		1	3		8						1			
22	762.09	9.4	7.6	16.7	5.0		3.3	2.6	1			1		3	3		8									
23	763.78	8.9	7.7	12.2	6.7		7.0	2.0				1	6		1		8									
24	761.75	9.1	7.8	11.1	7.8		4.5	3.8					8				8									
25	765.81	10.2	8.6	12.2	7.2		3.8	3.1				1	1	6			8									
26	762.00	8.4	8.1	8.9	7.8	2.3	9.9	2.9		1	3	3	1				8						1			
27	751.59	10.1	8.9	12.8	7.8	22.4	7.4	3.5		2	1				5		8						1			
28	759.46	8.7	8.3	10.6	6.7		7.2	2.4				1	2	5			8						1			
29	758.95	12.5	9.9	16.7	4.4	2.5	6.0	3.0	1				2	1	4		8									
30	760.73	10.6	8.3	12.8	7.2		5.4	2.1	1					6	1		8									
Totals or Means	762.48	7.5	5.4	10.7	4.6	27.2	5.4	3.3		15	23	8	9	22	84	11	68	240	1				6			

觀測時間 Time of Observation 3 6 9 12 15 18 21, 24 hrs 120° E M T
 氣壓儀器差 Barometric Instrument Error Nil

中華民國二十年四月份 April, 1931.

成山頭 N E Promontory Custom Station 北緯 Lat 37°24' N ; 東經 Long. 121°42' E. 高度 Altitude 35 9 M

日期 Days of the Month	氣壓 Pressure	溫度 Temperature				雨量 Rain-fall	雲量 Clou- diness	風力 Wind Force	風向 Wind Direction								雜項 Miscellaneous						
	mm.	°C				mm	0-10	B. S.	北	東	南	西	南	西	北	Calm	總數 Total Numbers	烈風 Gale	雷暴 Thunder	雪 Snow	雹 Hail	霧 Fog	
		9 A.M.	乾球 Dry	濕球 Wet	最高 Max.				最低 Min.	總數 Sum	平均 Mean	N	NE	E	SE								S
1	760.99	10.3	4.4	14.4	3.3		2.8	2.5					2		6	8							
2	758.95	8.1	4.9	13.3	5.6		8.0	2.5				2	4		2	8							
3	756.16	6.3	5.0	7.8	4.4	1.0	4.6	3.1				5	3			8							
4	750.83	4.1	2.9	6.7	3.9		7.8	4.8	2		1	1	1		3	8						1	
5	763.27	3.3	0.3	5.6	1.7	0.5	2.0	4.1							8	8		1		1			
6	755.14	3.6	1.7	6.1	1.7		4.0	4.8	3			1	1		3	8							
7	763.02	3.7	0.9	6.1	1.7		5.0	3.3	1						7	8							
8	767.34	4.9	2.5	7.2	2.2		2.0	2.9							8	8							
9	764.03	6.7	3.9	12.2	3.3		3.8	2.6				3	3	2		8							
10	760.22	6.7	4.6	12.8	2.3		9.4	3.5	4	1			3			8							
11	761.24	5.1	1.4	7.2	3.3	3.3	8.5	4.4	4					1	3	8							
12	761.24	5.2	3.7	7.8	2.8		3.0	2.0				7			1	8							
13	753.62	6.1	4.7	10.0	3.9		8.0	3.0				2	2	1	3	8							
14	755.40	6.2	4.7	7.8	3.9	0.5	9.4	4.4				2	6			8							
15	746.51	7.8	6.8	13.9	5.6		8.8	3.9	1		2	1	4			8						1	
16	749.81	5.8	4.5	7.2	3.9		5.7	3.4	2	1				1	4	8						1	
17	756.92	5.3	2.8	9.4	2.8		5.4	3.0	4						4	8							
18	761.75	6.6	4.4	10.6	3.3		6.3	1.5	3						5	8							
19	765.05	7.6	4.5	11.1	3.9		6.8	1.3	1			1	2		4	8							
20	759.46	6.8	4.9	10.0	4.4		5.8	1.8				6	2			8							
21	751.33	6.1	5.8	7.8	5.6	0.8	7.8	2.0	4	1		2	1			8							
22	758.45	9.9	5.8	14.4	4.4	0.5	4.1	2.9	1				1		6	8							
23	760.22	9.1	6.3	12.2	4.4		8.1	1.6				1	3	4		8							
24	758.70	8.7	6.8	10.6	4.4		5.9	2.6				1	6	1		8							
25	760.48	8.2	7.2	9.4	6.1		3.5	2.9				4	4			8							
26	757.94	7.4	7.4	8.3	4.4	3.1	8.8	2.9		2		4	2			8							
27	749.81	8.1	7.4	10.6	6.1	19.3	6.0	3.1	1	3					4	8						1	
28	755.91	7.7	7.4	8.9	6.1	0.3	6.8	2.8	1			4			3	8						1	
29	755.40	9.4	7.4	12.2	6.1	1.3	5.6	3.1	1						7	8						1	
30	757.43	13.3	7.2	17.2	7.2		6.1	1.4				1	3	2	1	1	8						
Totals or Means	757.89	6.9	4.7	10.0	4.1	30.6	6.0	2.9	32	8	2	6	49	52	8	81	2	240			1	1	6

觀測時間 Time of Observation 3, 6, 9, 12, 15, 18, 21, 24 hrs A T
 氣壓儀器差 Barometric Instrument Error. + 0.61 mm

中華民國二十年四月份 April, 1931.

芝罘 Obefoo Custom Station. 北緯 Lat 37°33' N : 東經 Long. 121°22' E., 高度 Altitude 3.0 M.

日期 Days of the Month	氣壓 Pressure mm	溫度 Temperature °C				雨量 Rain- fall mm	雲量 Clou- diness 0-10	風力 Wind Force B. S.	風向 Wind Direction								總數 Total Numbers	雜項 Miscellaneous						
		乾球 Dry	濕球 Wet	最高 Max.	最低 Min.				北 N	東北 NE	東 E	東南 SE	南 S	西南 SW	西 W	西北 NW		靜 Calm	霧 Fog	雷 Thunder	雪 Snow	雹 Hail	霜 Frost	
																								9 A.M.
1	765.81	12.4	9.6	16.1	2.8	3.4	2.3							2	2	3	1	8						
2	763.02	13.9	11.3	19.4	8.9	6.3	2.1			1	1	1	5					8						
3	759.72	15.6	13.6	23.3	11.7	2.3	2.6						2	5		1		8						
4	756.16	5.2	4.2	23.3	0.6	7.6	5.8	2							2	4		8	1					
5	770.38	4.1	1.8	5.0	2.2	4.8	1.5	2.5					2			6		8						
6	763.53	4.9	2.7	9.4	2.2	2.8	4.0	1					2			5		8						
7	768.86	3.6	1.1	7.2	0.6	3.5	1.1	2					1			4	1	8						
8	772.67	6.0	3.1	8.9	0.6	0.0	2.6						3			4	1	8						
9	769.37	13.9	7.8	21.1	6.1	0.5	1.3						1	6			1	8						
10	763.27	8.3	5.3	13.3	5.6	7.9	1.6	1	2					2		1	2	8						
11	768.35	6.3	4.8	10.0	2.8	3.6	2.1	1	3				1			2	1	8						
12	765.81	10.6	7.2	17.8	2.8	0.5	2.5						2	5			1	8						
13	757.18	8.8	6.3	15.0	7.8	0.3	4.3	3.8					2	2	1	3		8	1					
14	757.18	13.4	8.1	18.3	6.1	4.8	6.8						2	6				8	1					
15	751.33	10.3	9.4	20.6	6.7	8.9	3.6	2		1	1	2	1		1		8	1						
16	755.65	6.3	5.1	8.3	4.4	T	4.9	2.8	1		1					6		8						
17	762.76	5.9	3.8	7.8	3.9	6.0	1.4	6	1							1		8						
18	766.32	6.8	4.9	9.4	4.4	3.8	1.3	4	2		1					1		8						
19	769.88	8.4	5.8	11.1	2.8	4.0	1.3			4	2	2						8						
20	763.27	12.3	8.3	18.3	5.0	5.9	1.4			3	4					1		8						
21	755.14	8.3	7.9	9.4	5.6	7.8	0.9	1								3	4	8						
22	764.29	11.1	8.9	13.9	4.4	0.3	5.0	1.5					1	1	4	2		8						
23	763.53	14.4	10.1	22.8	8.3	6.9	1.4						5	1		2		8						
24	762.26	15.5	11.2	20.6	10.0	0.8	4.9	3.4	1		1	3	3					8						
25	764.29	18.0	12.5	24.4	13.3	2.5	4.5						6	2				8						
26	762.00	11.6	10.5	13.9	10.6	T	9.9	1.9		2	5	1						8						
27	755.91	9.4	8.7	12.2	7.2	15.8	6.3	1.5	1	2						4	1	8						
28	759.46	13.3	11.9	17.2	7.8	7.9	0.9				2	2	2			2		8						
29	761.49	11.1	8.9	12.9	7.8	T	6.4	2.3				1	1	1	5			8						
30	761.75	15.8	11.1	22.2	8.3	6.0	1.0		3			1	2		1	1		8						
Totals or Means	762.69	10.3	7.5	15.1	5.7	22.0	4.9	2.4	23	14	8	17	38	54	7	58	22	240	4					

觀測時間 Time of Observation 3, 6, 9, 12, 15, 18, 21, 24 hrs 1200 E. M. T.
 氣壓儀器差 Barometric Instrument Error - 1.46 mm

中華民國二十年四月份 April, 1931.

旅磯島 Howki Custom Station. 北緯 Lat. 38°04' N.; 東經 Long. 120°39' E.; 高度 Altitude 89.6 M.

日期 Days of the Month	氣壓 Pressure mm	溫度 Temperature °C				雨量 Rain-fall mm	雲量 Cloud- iness 0-10	風力 Wind Force B. S.	風向 Wind Direction										雜項 Miscellaneous					
		乾球 Dry	濕球 Wet	最高 Max.	最低 Min.				總數 Sum	平均 Mean	北 N	東北 NE	東 E	東南 SE	南 S	西南 SW	西 W	西北 NW	靜 Calm	總數 Total Numbers	雷 Thunder	雪 Snow	雹 Hail	霧 Fog
1	757.43	7.2	3.8	10.6	7.8		4.8	4.0					5	3		8								
2	753.87	11.0	5.2	15.6	7.2		5.5	3.1			1		4	2	1	8								
3	750.83	8.3	5.4	9.4	7.2		3.0	3.4			3		1	3	1	8								
4	748.54	1.9	0.3	3.9	-0.6	T	7.5	6.4	2	5					1	8				1				
5	760.73	2.8	-0.1	4.4	0.6		2.6	2.9			4		1	2	1	8								
6	755.40	3.0	1.0	4.4	1.7		2.9	4.3	1	3			1	1	1	1	8							
7	759.72	2.7	0.2	5.6	1.1		2.9	2.0	1	2				2	2	1	8							
8	764.29	4.6	2.2	7.8	1.1		2.0	3.5					4	2	2	8								
9	762.76	8.4	3.2	15.0	3.9		2.0	3.8				1	1	6		8								
10	756.41	6.2	2.6	10.0	3.9		8.6	4.3	1	5			2			8								
11	760.22	4.2	1.3	7.2	2.2		6.0	2.4	2	2			2		1	1	8							
12	755.65	7.4	3.5	13.3	2.2		3.0	3.9				2	6			8								
13	747.78	7.0	5.0	8.9	5.6		2.0	4.1					6	2		8								
14	746.76	11.7	6.6	16.1	4.4		2.0	5.5				2	6			8								
15	742.44	6.7	4.9	11.1	6.1		8.8	3.5			4	2		2		8								
16	746.76	3.9	2.5	6.1	1.7		4.9	3.8	2	4	1				1	8								
17	753.62	3.8	1.6	7.8	2.2		6.1	1.4	1	3					2	2	8							
18	757.94	4.7	2.5	7.2	2.8		6.5	0.3					2		6	8								
19	761.49	7.0	3.5	11.7	3.9		5.4	1.3			1	1	4	1		1	8							
20	754.13	8.6	3.9	13.3	5.0		6.4	3.1				1	5	2		8								
21	745.49	5.6	5.0	7.2	5.0		5.4	1.4	2	1		1		1	1	2	8				1			
22	755.65	8.7	5.4	11.7	3.3		4.1	3.3					4	3	1	8								
23	754.89	12.7	6.6	17.8	6.1		8.1	2.8			2		6			8								
24	753.37	11.4	8.1	14.4	7.8		3.1	2.5			1	2	3	2		8								
25	754.64	15.2	10.1	21.1	8.3		3.9	3.5					5	3		8								
26	753.62	7.7	6.9	7.8	6.1	2.5	9.6	3.9			1	5	1	1		8					1			
27	747.02	7.6	7.4	11.7	5.0		4.3	2.1	3	1	1	2	1			8					1			
28	750.32	11.6	10.5	15.6	8.3		7.4	1.5	1	1		3	2	1		8					1			
29	753.37	8.6	7.2	11.1	4.4		4.7	2.1	2	1			2	2	1	8					1			
30	752.35	13.3	7.9	17.3	7.2		5.5	2.5			1	1	5	1		8								
Totals or Means	753.92	7.5	4.5	10.3	4.2	2.5	5.0	3.1	18	41	14	16	26	74	17	17	15	240			1	5		

觀測時間 Time of Observation 1, 6, 9, 12 15 18, 21, 24, hrs. A T
 氣壓儀器差 Barometric Instrument Error Nil.

中華民國二十年四月份 April, 1931.

塘沽 Tangku Custom Station. 北緯 Lat. 39°06' N.; 東經 Long. 117°41' E.; 高度 Altitude 3.7 M.

日期 Days of the Month	氣壓 Pressure	溫度 Temperature				雨量 Rain. fall	雲量 Clop. liness	風力 Wind Force	風向 Wind Direction								雜項 Miscellaneous						
	mm	°C				mm	0-10	B. S.	北	東北	東	東南	南	西南	西	西北	靜 Calm	總 數 Total Numbers	暴 風 Gale	雷 電 Thunder	雪 Snow	雹 Hail	霧 Fog
		9 A.M.	乾燥 Dry	濕球 Wet	最高 Max.				最低 Min.	總數 Sum	平均 Mean	N	NE	E	SE	S							
1	764.54	12.2	7.8	20.0	4.4		2.9	2.5						7	1		8						
2	761.49	11.8	8.9	17.8	10.6		3.5	1.3				5	3				8						
3	757.94	9.5	6.9	15.0	5.6		2.4	2.9			2	4		1	1		8						
4	766.83	8.6	5.8	15.6	4.4		2.9	3.8		8							8						1
5	771.40	6.6	5.3	8.3	3.3		2.0	2.5				5	3				8						
6	766.32	7.5	4.5	12.8	4.4		2.0	1.9		1		4		2		1	8						
7	765.05	5.2	3.4	8.7	2.8		2.0	2.6			1	7					8						
8	773.43	8.6	5.8	19.4	0.0		2.0	1.4			1	1		3		3	8						
9	767.59	11.9	8.5	20.0	4.4		2.0	1.8				1	2	5			8						
10	765.56	7.5	5.3	20.0	7.2	0.5	5.8	2.5				3	3		2		8						
11	769.11	8.2	6.3	12.8	3.3		3.6	1.6				1	1	2		4	8						
12	761.70	12.4	9.2	21.1	4.4		5.0	4.5						7		1	8						
13	758.19	12.3	8.9	18.3	11.1		2.9	3.3						3		5	8						
14	750.57	16.0	12.8	21.1	9.4		5.0	2.8		1				7			8						
15	752.35	9.1	7.4	12.8	8.9		6.5	3.3		2	1	5					8						
16	757.94	6.0	4.7	12.8	5.6	2.0	4.9	1.1	1	2	3					2	8						
17	760.73	4.8	3.8	12.2	4.4		5.8	1.0				1	2	4		1	8						
18	765.81	8.1	6.3	10.6	6.1	2.5	2.9	1.3						3	2	3	8						
19	768.35	9.9	7.6	15.6	3.3		2.0	1.6				2	2	4			8						
20	768.51	9.4	7.0	12.2	6.1		5.5	1.6			2	2	1	3			8						
21	760.48	10.1	8.5	17.8	7.2	1.3	5.5	1.9	2	3				3			8						
22	764.54	14.1	10.3	20.6	6.1		2.9	1.4	1				1	3	3		8						
23	761.24	15.1	11.6	21.1	10.0		2.9	2.1						8			8						1
24	759.72	14.4	12.8	20.6	10.0		2.0	1.6				5	1	2			8						
25	760.48	18.8	15.0	26.7	11.7		3.7	1.6			1	2	2	3			8						1
26	759.97	12.5	11.3	15.0	11.1		5.3	2.1			2	6					8						
27	757.68	18.5	11.9	18.9	8.3		4.8	1.1				3	2	1	1	1	8						
28	757.18	15.7	12.6	20.0	15.0		2.9	1.8	1	3	1	1		2			8						
29	760.22	15.9	10.7	22.2	7.2		2.0	1.4	2	1		1	3			1	8						
30	760.99	16.1	12.4	23.9	10.0		2.9	1.0			1	3		3	1		8						
Totals or Means	762.53	11.1	8.5	17.1	6.9	6.3	3.5	2.0	7	21	18	62	19	79	9	25	240						3

觀測時間 Time of Observation 3 6 9 12 15 18, 21 24 hrs 1200 E M T
 氣壓儀器差 Barometric Instrument Error - 0.23 mm.

中華民國二十年四月份 April, 1931.

青島 Chinwangtao Custom Station. 北緯 Lat. 39°55' N.; 東經 Long. 119°38' E.; 高度 Altitude 18.3 M.

日期 Days of the Month	氣壓 Pressure mm	溫度 Temperature °C				雨量 Rain- fall mm	雲量 Clou- diness 0-10	風力 Wind Force B. S.	風向 Wind Direction										雜項 Miscellaneous					
		乾球 Dry	濕球 Wet	最高 Max.	最低 Min.				總數 Sum	平均 Mean	北 N	東北 NE	東 E	東南 SE	南 S	西南 SW	西 W	西北 NW	靜 Calm	總次數 Total Numbers	烈風 Gale	雷暴 Thunder	雪 Snow	霧 Fog
1	763.53	10.9	7.3	18.9	3.3		4.4	2.3					6	2			8							
2	760.99	7.8	5.1	11.1	5.6		4.5	1.3	2			1	5				8							
3	760.73	8.1	4.4	11.7	4.4		3.5	2.9	6			2					8							
4	763.78	6.7	3.2	11.7	3.3		4.6	2.9	1	3			1		2	1	8							
5	767.84	4.4	1.7	7.2	-1.7		0.0	2.1			1	2	3			2	8							
6	765.81	7.3	5.1	10.0	1.7		1.3	3.4	2	1			1		4		8							
7	768.61	5.2	1.9	7.3	2.2		2.6	1.6			1	6				1	8							
8	771.65	7.5	4.2	15.6	0.0		0.0	2.0					3	1	1		8							
9	765.30	10.4	6.3	17.2	7.2		0.0	3.5					4	4			8							
10	767.08	8.0	4.1	12.2	7.2	0.8	9.0	1.9	5	2			1				8							
11	769.88	5.6	1.6	7.8	2.8		4.8	1.0		2		1	3		1	1	8							
12	762.00	7.4	5.1	9.4	2.2		4.6	3.5				1	4	3			8							
13	757.94	7.6	5.5	15.0	6.1		3.1	1.4			4		3		1		8							
14	753.62	8.1	5.6	10.0	2.2		8.5	2.4			2		5	1			8							
15	762.60	8.3	5.6	15.0	6.1		7.9	3.3	4	2	1				1		8							
16	756.92	6.0	3.3	11.1	2.8	6.1	7.3	1.1	5			1	1		1		8							
17	762.26	5.3		9.4	-1.1		4.4	2.5				4	3	1			8							
18	765.30	7.1	5.3	12.2	2.2		4.3	1.3			2	1	1	2	2		8							
19	767.08	7.8	5.7	12.8	1.7		2.0	2.5					5	1	2		8							
20	760.73	7.2	5.7	8.9	6.7		8.0	2.5			1	1	6				8							
21	758.16	7.6	6.6	11.1	6.1	1.8	7.0	1.4	5	1			1	1			8							
22	762.51	11.6	7.5	19.4	5.0	0.5	0.8	1.0			1	1	3		2	1	8							
23	760.99	10.2	7.8	12.8	3.9		9.4	2.1					7		1		8							
24	760.22	11.0	8.8	12.8	8.3		4.8	2.9					8				8							
25	761.49	11.3	9.1	16.1	6.7		6.6	2.1	2			2	3		1		8							
26	763.53	11.9	9.4	14.4	8.3		9.1	2.5	2	5					1		8							
27	756.92	13.3	10.8	18.9	10.0		6.3	2.5	1	1		2	4				8							
28	756.92	10.4	9.7	12.2	10.0		8.8	1.4	1	4		1	2				8							
29	761.24	11.3	8.7	15.9	8.3	5.8	0.0	1.0			5		3				3							
30	759.72	12.7	9.4	16.7	9.4		1.8	1.1	1	3	2		1	1			8							
Totals or Means	762.43	8.6	6.0	12.8	4.7	15.0	4.6	2.1	3	38	21	25	14	93	19	18	9	240						

觀測時間 Time of Observation: 3, 6, 9, 12, 15, 18, 21, 24 hrs 120° E M T
 氣壓儀器差 Barometric Instrument Error: -0.61 mm.

中華民國二十年四月份 April, 1931.

安東 Antung Custom Station. 北緯 Lat. 40°09' N., 東經 Long. 124°23' E., 高度 Altitude 9.1 M.

日期 Days of the Month	氣壓 Pressure mm	溫度 Temperature °C				雨量 Rain- fall mm	雲量 Clos- diness 0-10 平均 Mean	風力 Wind Force B. S.	風向 Wind Direction								雜項 Miscellaneous							
		9 A.M.	乾球 Dry	濕球 Wet	最高 Max.				最低 Min.	總數 Sum	北 N	東北 NE	東 E	東南 SE	南 S	西南 SW	西 W	西北 NW	靜 Calm	總 Total Numbers	雷 Thunder	雪 Snow	雹 Hail	霧 Fog
			9 A.M.	Dry	Wet				Max.															
1	764.80	5.4	-	11.1	-0.6		1.6	1.3					3	1		5	9							
2	764.29	6.6	4.8	12.8	0.0		3.1	1.0			1	1	2	3		2	9							
3	762.76	8.0	6.3	11.7	2.8		4.9	1.2	1			4	3		1	9								
4	762.76	3.4	2.0	8.3	0.6	3.8	7.6	2.9	6						2	1	9							
5	767.84	3.4	2.4	6.1	0.6		2.0	2.4	2						7		9							
6	764.03	2.3	-	6.1	-1.1	4.8	3.7	2.4							9		9			1				
7	766.57	3.7	-	7.8	-1.1		1.4	3.1	1						8		9							
8	770.38	0.6	-	13.3	-0.6		2.0	0.9							6	3	9							
9	769.11	5.6	4.1	11.1	-0.6		2.0	1.9		1		1	6		1		9							
10	766.83	7.3	3.7	11.7	2.8		6.4	1.4	1						5	3	9							
11	768.10	6.4	2.1	11.1	3.3		6.1	1.9	2	1		2			4		9							
12	766.07	4.9	-	8.9	-2.8		2.0	2.4	1	1		3	4				9							
13	761.49	2.7	1.6	3.9	1.7	1.5	6.7	1.2	1	2	1	1	2		2		9			1				
14	762.76	5.2	3.3	9.4	-1.1	8.6	9.9	2.6		3		3	2		1		9			1		1		
15	755.91	5.7	4.6	7.2	3.9	15.8	9.3	1.7		5		2	2				9							
16	757.18	6.0	4.1	10.0	1.7	17.3	6.2	1.4	3	2					4		9							
17	762.76	6.0	3.1	10.0	0.6		2.2	1.4	2						7		9							
18	768.61	6.0	3.0	11.1	-1.1		2.0	1.2	1			1	2		2	3	9							
19	769.11	6.6	4.6	12.2	0.0	T	2.1	0.9	1			7			1		9							
20	766.32	7.3	4.1	10.0	1.7		6.0	1.9	1			1	4	3			9							
21	759.97	5.6	4.1	6.7	3.9	2.5	8.2	0.8	3	2					1	1	2	9						
22	763.53	8.9	6.7	13.3	0.6	3.6	2.1	1.3	1	2		6					9							
23	765.56	9.2	6.0	13.3	2.2		4.9	1.8	2			4	3				9							
24	765.30	10.7	7.4	13.9	5.0		7.3	2.8				1	6	2			9							
25	767.84	9.4	7.3	11.7	3.9		7.7	3.3				2	4	3			9							
26	766.83	12.4	9.7	15.6	6.7		3.6	1.4	3			5			1		9							
27	759.72	14.5	11.3	17.8	8.9		7.3	1.7	3	3	1	2					9							
28	762.76	11.2	9.9	14.4	7.2		8.1	1.9				3	5		1		9							
29	761.49	12.8	9.4	17.8	7.8	2.3	2.9	2.0	2						7		9							
30	761.75	10.3	10.1	18.9	4.4		2.2	1.4				3	3		3		9							
Totals or Means	764.41	6.9	5.4	11.2	2.0	59.9	4.9	2.0	29	27	5	21	54	41	1	69	23	270			3	1		

觀測時間 Time of Observation: 3, 6, 9, 12, 15, 18, 21, 24 hrs. E. M. T.
 氣壓儀器差 Barometric Instrument Error: - 0.66 mm.

中華民國二十年四月份 April, 1931.

牛莊 Newchwang Custom Station. 北緯 Lat 40°40' N.; 東經 Long. 122°03' E, 高度 Altitude 2.4 M.

日期 Days of the Month	氣壓 Pressure mm	溫度 Temperature °C				雨量 Rain-fall mm	雲量 Clou- diness 9-10	風力 Wind Force B. S.	風向 Wind Direction								雜項 Miscellaneous							
		9 A.M.	乾球 Dry	濕球 Wet	最高 Max.				最低 Min.	總數 Sum	平均 Mean	北 N	東北 NE	東 E	東南 SE	南 S	西南 SW	西 W	西北 NW	靜 Calm	總 Total	雷暴 Thunder	雪 Snow	霧 Fog
1	760.22	7.0	5.8	12.2	1.7		1.1	2.1					2	6			8							
2	760.99	9.1	7.6	13.9	1.7		1.9	1.8			1	1		6			8							
3	760.22	6.2	5.2	10.0	2.8		2.6	4.3	2	5			1				8							
4	763.02	1.2	0.5	4.4	-1.1		5.4	6.0		8							8							
5	769.88	1.7	1.1	5.6	-1.7		1.3	2.9	5		3						8							
6	763.02	0.8	0.6	3.3	-1.7	2.5	4.3	3.5	3	3	1				1		8			1				
7	769.37	2.6	1.3	6.1	-2.8	0.3	0.4	3.3	5	3							8							
8	773.94	4.7	3.3	10.6	-3.3		0.4	1.3	1				6	1			8							
9	766.07	9.1	7.7	12.8	0.0		0.4	4.6				1	7				8							
10	769.57	5.8	4.6	8.3	4.4		6.9	5.4	1	7							8							
11	767.08	3.8	2.7	7.8	-1.1		4.5	1.5	1	3			3		1		8							
12	761.49	8.0	6.4	11.7	1.1		2.9	3.3					8				8							
13	757.94	6.4	5.3	11.1	3.3	0.5	4.0	1.3	1	2			3		1	1	8							
14	754.13	8.9	7.5	13.9	1.7		8.6	2.9		1		2	4			1	8							
15	753.87	4.2	4.1	6.1	3.3	3.6	8.8	2.9	1	7							8							
16	756.47	3.9	3.4	7.2	1.7		4.5	3.8	3	4					1		8							
17	762.26	4.7	3.3	9.4	-0.6		0.8	1.6	2		1		2	1	2		8							
18	765.30	6.6	5.6	10.0	2.2		0.4	1.6					5		3		8							
19	768.10	7.4	6.6	12.2	3.9		0.0	1.5					8				8							
20	759.97	8.2	7.6	10.6	6.1		6.9	1.9				2	6				8							
21	756.87	6.7	6.6	8.3	5.0	6.4	6.0	0.9		5		1		1		1	8							
22	762.00	9.7	8.1	15.6	3.3	0.3	0.0	1.1					7	1			8							
23	759.97	11.9	10.6	16.7	5.6		3.5	1.9					8				8							
24	758.45	13.2	10.9	17.2	10.0		3.1	2.4					8				8							
25	759.72	15.8	12.4	17.2	7.2		5.4	2.3				1	4	3			8							
26	764.54	16.2	12.4	20.6	8.3		6.3	2.9		2	1			4	1		8							
27	756.16	13.6	12.4	18.9	8.9		3.3	2.1	1	1			5	1			8							
28	758.70	10.5	10.1	14.4	10.0		6.8	1.5	1	2		1	1	1	1	1	8							
29	761.49	10.4	9.4	16.1	4.4	5.1	0.3	2.0	2	1			2	1	2		8				1			
30	759.72	13.3	12.1	19.4	7.8		0.9	-1.1	1	1			4	2			8							
Totals or Means	762.00	7.6	6.5	11.7	3.1	18.7	3.7	2.5	28	57	6	7	14	10	9	12	3	240			1	1		

觀測時間 Time of Observation 3, 6, 9, 13, 15, 18, 21, 24 hrs. 120° E M T
 氣壓儀器差 Barometric Instrument Error - 0.71 mm.

中華民國二十年四月份 April, 1931.

瓊環 Aigun Custom Station. 北緯 Lat. 49°50' N.; 東經 Long. 127°38' E.; 高度 Altitude 135.9 M.

日期 Days of the Month	氣壓 Pressure mm	溫度 Temperature °C				雨量 Rain- fall mm	雲量 Clou- diness 0-10	風力 Wind Force B. S.	風向 Wind Direction											雜項 Miscellaneous					
		乾球 Dry	濕球 Wet	最高 Max.	最低 Min.				總數 Sum	平均 Mean	北 N	東北 NE	東 E	東南 SE	南 S	西南 SW	西 W	西北 NW	靜 Calm	總數 Total Numbers	風暴 Gale	雷暴 Thunder	雪 Snow	雹 Hail	霧 Fog
1	742.19	-4.6	-4.6	2.2	-8.3	3.1	4.0	0.9	1							4	3	8					1		
2	740.92	-3.9	-3.9	2.8	-11.1		8.3	1.9			1	4	1			1	1	8					1		
3	734.82	-7.5	-7.5	-2.8	-10.0	0.5	4.5	1.3					6				2	8					1		
4	748.54	-6.5	-6.5	0.6	-17.8	0.8	2.4	0.5					1			3	4	8					1		
5	752.86	-3.1	-6.1	-2.8	-12.2		1.1	1.5						1		7		8							
6	752.35	-6.9	-6.9	-2.2	-15.0		0.8	2.8								8		8							
7	751.69	-5.8	-5.8	-1.1	-11.1		0.6	2.1								6	2	8							
8	748.29	-2.0	-2.8	7.2	-13.9		2.9	0.3				2					6	8							
9	739.40	0.5	-0.1	3.9	-6.7		8.6	1.5								3	5	8							
10	747.02	-4.4	-4.6	-2.2	-6.1		2.1	2.8								6	2	8							
11	749.30	-1.9	-2.8	2.2	-11.1		2.5	1.0				5	1		1	1	8								
12	741.68	1.4	1.3	6.1	-3.3		7.9	0.9		1		4					3	8							
13	749.05	0.8	-0.6	4.4	-2.2	1.5	4.3	1.0						4	1	3	8					1			
14	739.40	-1.8	-2.5	3.3	-7.2		1.6	0.5	1	1						1	5	8							
15	747.52	-3.3	-3.3	1.1	-6.1		0.0	1.8	1							5	2	8							
16	748.54	-3.6	-3.6	0.6	-8.3		0.9	1.3	4							2	2	8							
17	744.48	-1.3	-1.3	3.9	-7.2		4.6	0.5	2							2	4	8							
18	744.98	0.6	-0.7	3.9	-2.2		3.9	1.4	2							5	1	8							
19	746.76	1.9	-0.2	7.2	-3.9		0.0	2.0	3							5		8							
20	746.76	3.2	1.1	10.6	-5.6		6.9	1.9			1	6				1		8							
21	739.14	1.6	-0.1	6.1	-0.6	1.0	1.1	1.6								7	1	8							
22	742.19	1.9	-0.5	7.8	-5.6		3.9	1.0	2							6		8							
23	744.22	2.6	1.7	10.0	-8.1		4.9	0.4				8					5	8							
24	744.22	4.3	1.9	10.6	-0.6		6.4	1.0				1				6	1	8							
25	748.03	5.8	3.0	13.9	-3.3		4.6	0.6				4				1	3	8							
26	746.51	4.4	2.6	13.3	-1.7		5.9	0.8	1			2		1		1	3	8							
27	750.88	3.9	1.7	7.8	-2.2	0.8	7.6	0.8		1	1					6		8							
28	741.94	3.8	3.9	5.0	1.7	0.5	10.0	1.5	1	5	2							8							
29	742.19	5.6	4.2	7.8	2.2	2.5	8.4	1.0	1	4							3	8							
30	741.68	5.8	4.4	11.1	-0.6		4.0	0.6								5	3	8							
Totals or Means	745.24	-0.4	-1.3	4.7	-6.2	10.2	4.2	1.2	19	12	5	26	1	13	6	87	71	240					6		

觀測時間 Time of Observation: 3, 6, 9, 12, 15, 18, 21, 24 hrs. 120° E. M. T.

氣壓儀器差 Barometric Instrument Error. -0.25 mm.