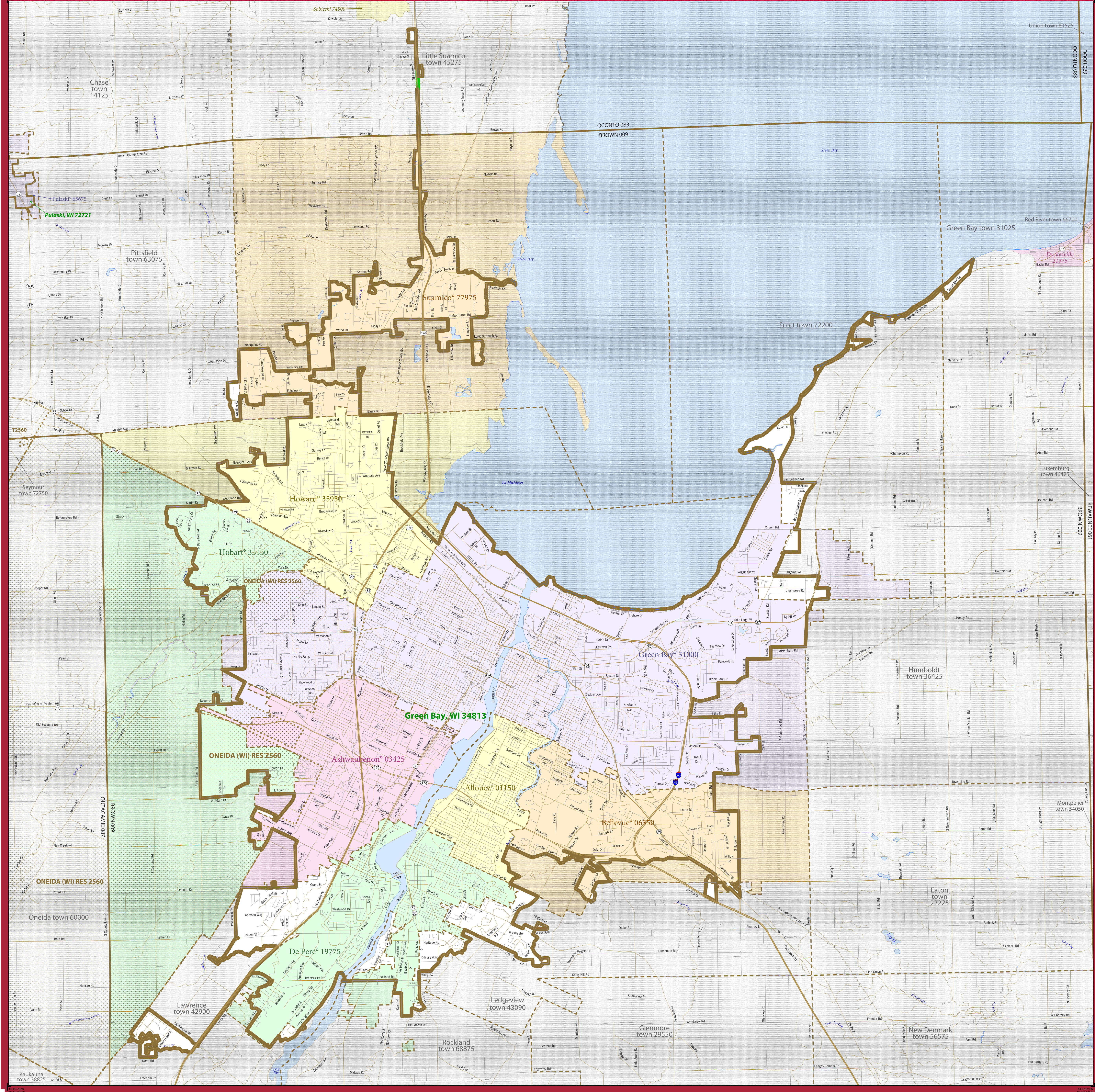


2010 CENSUS - URBANIZED AREA REFERENCE MAP: Green Bay, WI



LEGEND

SYMBOL DESCRIPTION	SYMBOL	SYMBOL	SYMBOL	DESCRIPTION	SYMBOL
International	--- --	CANADA		Water Body	Pleasant Lake
Federal American Indian Reservation	L'ANSE RES 1880		Military	Fort Belvoir
Off-Reservation Trust Land	T1880		Outside Subject Area	
Urbanized Area	Dover, DE 24580			
Urban Cluster	Toolee, VT 88057			
State (or statistically equivalent entity)	--- --	NEW YORK 36			
County (or statistically equivalent entity)	--- --	ERIE 029			
Minor Civil Division (MCD) ^{1,2}	--- --	Bristol town 07485			
Consolidated City	MILFORD 47500			
Incorporated Place ³	Davis 18100			
Census Designated Place (CDP) ³	Incline Village 35100			

Where international, state, county, and/or MCD boundaries coincide, the map shows the boundary symbol for only the highest-ranking of these boundaries.

1 A ** following an MCD name denotes a false MCD. A *** following a place name indicates that a false MCD exists with the same name and FIPS code as the place; the false MCD label is not shown.

2 MCD boundaries are shown in the following states in which some or all MCDs function as general-purpose governmental units: Connecticut, Illinois, Indiana, Kansas, Maine, Massachusetts, Michigan, Minnesota, Missouri, Nebraska, New Hampshire, New Jersey, New York, North Dakota, Ohio, Pennsylvania, Rhode Island, South Dakota, Vermont, and Wisconsin. (Note that Illinois and Nebraska have some counties covered by nongovernmental precincts and Missouri has most counties covered by nongovernmental townships.)

3 Place label color corresponds to the place fill color.
Label colors: Davis Davis Davis Davis Davis

SUBJECT AREA COUNTIES ON MAP SHEET
55009 Brown
55083 Oconto


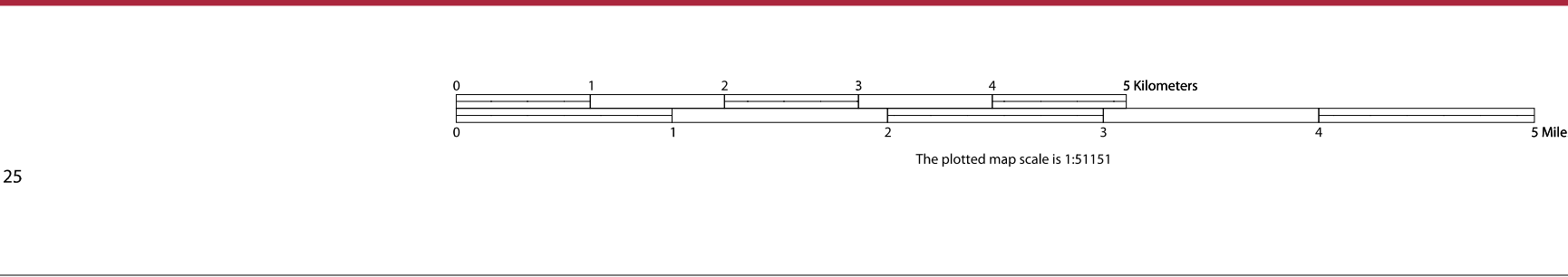
OFF-RESERVATION TRUST LAND NAMES
T2560 - Oneida (WI)

All legal boundaries and names are as of January 1, 2010. Urban areas are based on results from the 2010 Decennial Census. The boundaries shown on this map are for Census Bureau statistical data collection and tabulation purposes only; their depiction and designation for statistical purposes does not constitute a determination of jurisdictional authority or rights of ownership or entitlement.

Geographic Vintage: 2010 Census (reference date: January 1, 2010)
Data Source: U.S. Census Bureau's MA/TIGER database (TIGER10)
Map Created by Geography Division: March 10, 2012

U.S. DEPARTMENT OF COMMERCE Economics and Statistics Administration U.S. Census Bureau

Projection: Albers Equal Area Conic
Datum: NAD 83
Spheroid: GRS 80
1st Standard Parallel: 43 18 27
2nd Standard Parallel: 46 30 33
Central Meridian: -89 34 05
Latitude of Projection's Origin: 42 30 25
False Easting: 0
False Northing: 0



PARENT SHEET 1
Total Sheets: 1
Index Sheets: 0
Parent Sheets: 1

UA NAME: Green Bay, WI
UA CODE: 34813
ENTITY TYPE: Urbanized Area (UA)
ST: Wisconsin (55)

2010 CENSUS UA REF MAP (PARENT)
2/10/10/1001