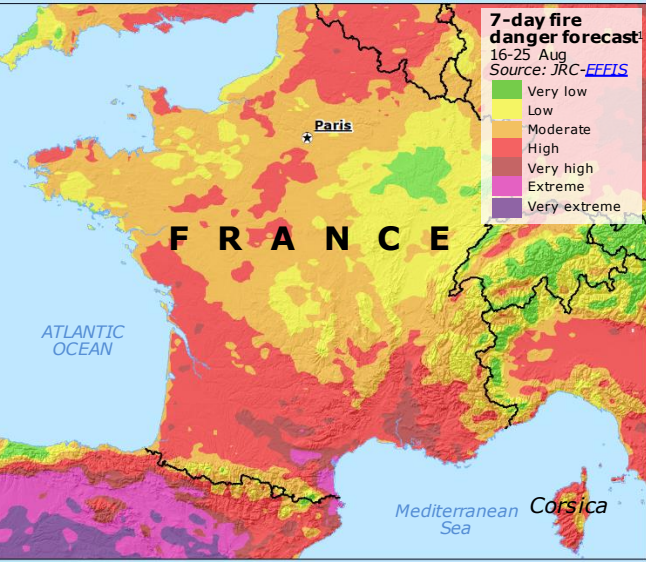


# France | EU Civil Protection Mechanism (UCPM) response to wildfires



**Location of burnt areas**  
Source: JRC-EFFIS<sup>2</sup>  
Copernicus EMSR619, EMSR592

1 May – 16 Aug 2022

**Location of the detection of active fires**  
Source: JRC-EFFIS

15-16 Aug 2022

**Copernicus Emergency Mapping Service (EMSR) activation**  
Source: Copernicus EMSR619, EMSR592

- Area of Interest (AoI)
- Destroyed buildings/infrastructure
- Damaged buildings/infrastructure

**Name** Most affected Department

**Location** of operational airport/heliport

**EU Civil Protection Mechanism (UCPM) activation**

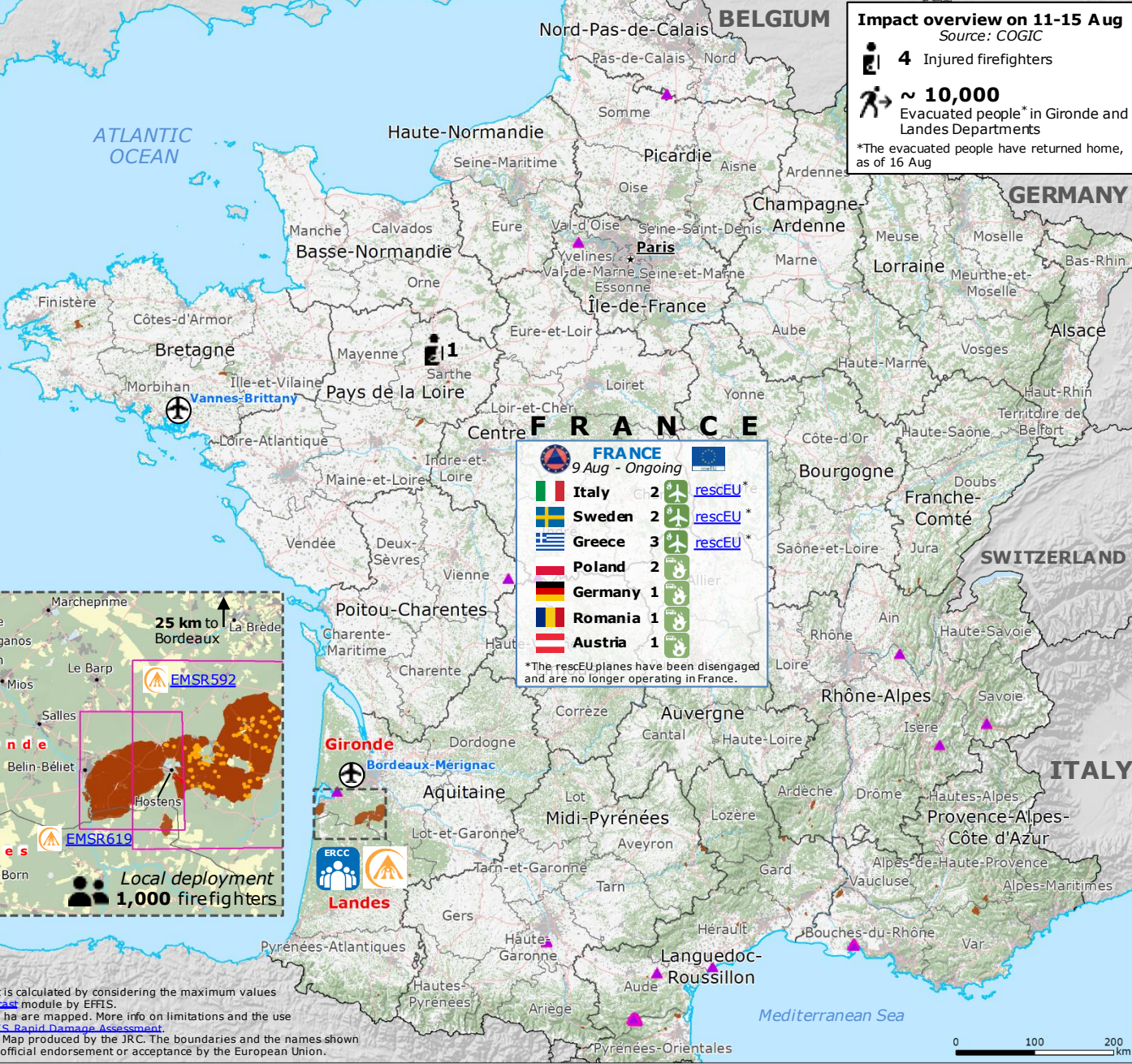
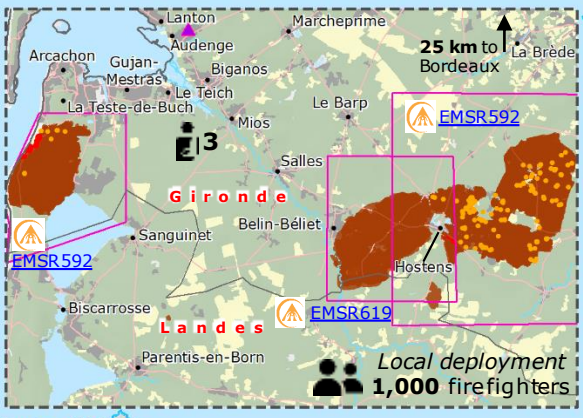
**ERCC Liaison Officer**

- Aerial forest fire fighting plane
- Aerial forest fire fighting helicopter
- Ground forest fire fighting module including vehicles

**Landcover**  
Source: CLC 2018, JRC-GHS

- Urban area
- Forest area
- Agricultural area

Department limit  
Region boundary  
Country boundary



<sup>1</sup>The fire danger forecast is calculated by considering the maximum values from the fire danger forecast module by EFFIS.  
<sup>2</sup>Only fires larger than 30 ha are mapped. More info on limitations and the use of these data on: JRC EFFIS Rapid Damage Assessment.  
© European Union, 2022. Map produced by the JRC. The boundaries and the names shown on this map do not imply official endorsement or acceptance by the European Union.