


始



400
96



明治三十七年十月十八日
三種郵便物

大本營

寫真班攝影

陸地測量部藏版

日露戰役寫真帖

第一軍

第二

THE RUSSO-JAPANESE
WAR

PUBLISHED BY

K. OGAWA.

TOKYO, JAPAN.

NO. 6

第六卷

THE RUSSO-JAPANESE WAR:

影撮班真寫營本大

Taken by the Photographic Department of the
Imperial Headquarters.



帖真寫戰露日

版藏部量測地陸

No. 6.

PUBLISHER

K. OGAWA, F. R. P. S.,

Tokyo, Japan.

AGENTS.

KELLY WALSH, Ltd.,

Yokohama, Shanghai, Hongkong and Singapore.

(Copyright 1904, by the Military Survey Department.)

卷六第

所行發

部版出真一川小

地番八十町吉日區橋京市京東



CONTENTS. Vol. VI.


No. 2. First Army.

- 31. Engagement of the Field Artillery Regiment of the Imperial Guards on a hill north of Huangkangtzu.
- 32. Defence-work of the Twelfth Company of the Fourth Infantry Regiment near Hsikow.
- 33. Engagement at Shaotakow of the Third Battalion of the Twenty-ninth Infantry Regiment of the Second Reserve.
- 34. Russian shells falling on the position of the First Battalion of the Second Field Artillery Regiment on Sanchengtzu Hill.
- 35. Cannonade of an Independent Field Artillery Corps from a hill north of Tayingshoutun.
- 36. Japanese defence-works north of Hsikow.
- 37. Reconnaissance of the neighbourhood of Ch'ienliuku by officers of the Twenty-ninth Infantry Regiment of the Second Reserve.
- 38. Concentration of the First Battalion of the Second Field Artillery Regiment on Lienshankuan.
- 39. Japanese Artillery position on a hill east of Kaolits'ung Village near Liaoyang No. 2.
- 40. Part of Japanese Forts in a field north of Tayingshoutun No. 2.
- 41. Cannonade of the Fifth Battery of the Second Field Artillery Regiment from a field south-west of Kangch'i Hill.
- 42. Japanese firing upon Russian Cavalry near Shangliuho. No. 1.
- 43. Part of a Japanese Forts in a field north of Tayingshoutun. No. 1.
- 44. Japanese outposts in the neighbourhood of Hsinglungtun. No. 1.
- 45. Kitchen of an Imperial Guards Corps in a field south of Yingshoutun.
- 46. Engagement on a hill south-west of Kaofengssu of the First Battalion of the Fourth Infantry Regiment of the Imperial Guards.
- 47. A view of T'ashan from Machuantzu Hill.
- 48. Baggage train of the Imperial Guards Division in a field south-east of Ssufangt'ai.
- 49. The Twenty-ninth Infantry Regiment of the Second Reserve resting near Sanchiatzu.
- 50. Defence-works of the Third Engineers Battalion near Hsiaoyingtun.
- 51. Engagement of Third Battalion of the Twenty-ninth Infantry Regiment of the Second Reserve on a hill east of Sanchiatzu.
- 52. Position of an Independent Field Artillery Corps on a hill at Ssufangt'ai.
- 53. Cannonade from a hill north-east of Tunghsinpu.
- 54. Headquarters of the Third Infantry Brigade on the north side of Huangpu during the battle on the tenth of October.
- 55. Russian shells falling on the position of the First Battalion of the Second Field Artillery Regiment on Sanchengtzu Hill. No. 2.
- 56. Japanese outposts in the neighbourhood of Hsinglungtun. No. 2.
- 57. Preparations for setting up the First Field Hospital in a hollow west of Hsiamatun.
- 58. Russian forts on a hill south of Kaofengssu.
- 59. Headquarters of Second Division on Yunganssu Hill.
- 60. Russian ammunition waggon left behind at Komut'ang.

録目卷六第

二第軍一第

- 闘戦ルケ於=地高方北子崗黃ノ隊聯兵砲戰野衛近 (31)
- 防ルケ於=近附溝西ノ隊中二十第隊聯四第兵步 (32)
- 事工禦
- ケ於=勾達燒ノ隊大三第隊聯九十二第兵步備後 (33)
- 闘戦ル
- ノ隊大一第隊聯二第兵砲戰野ルケ於=山子城三 (34)
- (三其)下落ノ彈敵へ地陣
- 闘戦ルケ於=地高方北屯守英大ノ隊兵砲戰野立獨 (35)
- 事工禦防我ルケ於=方北ノ溝西 (36)
- 形地近附谷柳前ノ校將附隊聯九十二第兵步備後 (37)
- 察偵
- 合集ルケ於=關山連ノ隊大一第隊聯二第兵砲戰野 (38)
- 聯兵砲衛近ルケ於=地高方東村葱麗高近附ノ陽遼 (39)
- (二其)地陣隊
- (二其)部一ノ壘堡我ルケ於=地畑方北屯守英大 (40)
- 五第隊聯二第兵砲戰野ルケ於=地畑南西山崎岡 (41)
- 闘戦ノ隊中
- (一其)擊砲我ルケ對=兵騎ノ敵ルケ於=近附河柳上 (42)
- (一其)部一ノ壘堡我ルケ於=地畑方北屯守英大 (43)
- (一其)哨前我ルケ於=近附屯隆興 (44)
- 場事炊ノ隊某衛近ルケ於=地畑方南屯守英 (45)
- 地高方南東寺峰高ノ隊大一第隊聯四第兵步衛近 (46)
- (一其)闘戦ルケ於=
- 景光ム眺ヲ山塔リヨ地高子園馬 (47)
- 李行大ノ團師衛近ルケ於=地畑南東臺方四 (48)
- 憩休ルケ於=近附子家三ノ隊聯九十二第兵步備後 (49)
- 事工禦防ルケ於=屯英小ノ隊大二第兵工 (50)
- 高方東子家三ノ隊大三第隊聯九十二第兵步備後 (51)
- 闘戦ルケ於=地
- 地陣ノ隊兵砲戰野立獨ルケ於=地高方北臺方四 (52)
- 戰砲ルケ於=地高北東堡新東 (53)
- 兵步ケル於=端北ノ堡黃シ際=闘戦ノ日十月十 (54)
- 部令司團旅三第
- ノ隊大一第隊聯二第兵砲戰野ルケ於=山子城三 (55)
- (二其)下落ノ彈敵へ地陣
- (二其)哨前我ルケ於=近附屯隆興 (56)
- 設院病戰野一第團師衛近ルケ於=地凹方西屯媽下 (57)
- 備準ノ置
- 壘堡ノ敵ルケ於=地高方南寺峰高 (58)
- 部令司團師二第ルケ於=山寺安永 (59)
- 車藥彈ノ敵ルケ棄遺=塘蟻蛤 (60)



將中軍陸田殘長團師衛近
LIEUT. GENERAL ASADA.
COMMANDER OF THE IMPERIAL GUARDS DIVISION.

將中軍陸島西長團師二第
LIEUT. GENERAL NISHIJIMA
COMMANDER OF THE SECOND DIVISION.

(31)

近衛野戰砲兵聯隊ノ黃崗子北方高地ニ於ケル戰鬪

(明治三十三年八月二十五日午前七時ノ嶺子ノ狀況ノ方西)



著
作
權
所
有

陸
地
測
量
部

ENGAGEMENT OF THE FIELD ARTILLERY REGIMENT OF THE IMPERIAL GUARDS ON A HILL
NORTH OF HUANGKANGTZU.

Time: 25th August, 1904, 7.00 a.m. (West of Yantzung).

COPYRIGHT.

(32)

事工禦防ルケ於ニ近附溝西ノ隊中二十第隊聯四第兵歩

(北北ノ山ノ地ニ況狀ノ時ニ後午日五十二月十年七十三治明)



本館所有
陸軍省
資料部

DEFENCE-WORKS OF THE TWELFTH COMPANY OF THE FOURTH INFANTRY
REGIMENT NEAR HSIKOW.

COPYRIGHT.

Time: 25th October, 1904, 2.00 p.m. (North of Sank'uaishih Hill).

(33)

後備步兵第二十九聯隊第三大隊ノ燒遠勾ニ於ケル戰鬪
(明治三十七年十月三十日正午ノ狀況ノ三塊石ノ東南麓)



著
作
權
所
有
陸
地
測
量
部

ENGAGEMENT AT SHAOTAKOW OF THE THIRD BATTALION OF THE TWENTY-NINTH
INFANTRY REGIMENT OF THE SECOND RESERVE.

Time: 13th October, 1904, noon. (At the south-eastern foot of Sank'uaishih Hill).

COPYRIGHT.

(34)

(三 其) 下落ノ彈敵へ地隙ノ隙大一第隊聯二第兵砲戰野ルケ於ニ山子城三

(方北東ノ山頭歪況狀ノ時十前午日一十月十年七十三治明)



著作權所有
陸地測量部

RUSSIAN SHELLS FALLING ON THE POSITION OF THE FIRST BATTALION OF THE SECOND
FIELD ARTILLERY REGIMENT ON SANCHENGZU HILL.

COPYRIGHT.

Time: 11th October, 1904, 10.00 a.m. (North-east of Wait'oushan).

(35)

獨立野戰砲兵隊ノ大英屯北地方高地ニ於ケル戰鬪
(明三十七年十月二十二日午前十時三十分ノ狀況ノ北山ノ方)



著
作
權
所
有
陸
地
測
量
部

CANNONADE OF AN INDEPENDENT FIELD ARTILLERY CORPS FROM A HILL NORTH
OF TAYINGSHOUTUN.

COPYRIGHT.

Time: 22nd October, 1904, 10.30 a.m. (North of Sank'uashih Hill).

(36)

事工禦防我ルケ於ニ方北ノ溝西

リナ葬火ノ者死戦我ハ烟白ノ方右テシニ況状ノ時一十前午日二十二月十年七十三治明
(方北ノ山石塊三)



身
竹
有
所
有
陸
地
測
量
部

JAPANESE DEFENCE-WORKS NORTH OF HSIKOW.

Time: 22nd October, 1904, 11.00 a.m. The white smoke on the right is due to the cremation of the Japanese fallen in battle.
(North of Sank'uaishih Hill).

COPYRIGHT.

(37)

察偵形地近附谷柳前ノ校將附隊聯九十二第兵步備後

(方東ノ山石塊三)置位ノ分十三時四後午日八十二月十年七十三治明



著作權所有
陸地測量部

RECONNAISSANCE OF THE NEIGHBOURHOOD OF CHI'ENLIUKU BY OFFICERS OF
THE TWENTY-NINTH INFANTRY REGIMENT OF THE SECOND RESERVE.


COPYRIGHT.

Time: 25th October, 1934, 4:30 p.m. (East of Sank'uaishih Hill).

(38)

野戰砲兵第二聯隊第一大隊關山於集

明治三十七年七月十八日午前八時十分狀況



著
作
權
所
有
陸
地
測
量
部

CONCENTRATION OF THE FIRST BATTALION OF THE SECOND FIELD ARTILLERY
REGIMENT ON LIENSHANKUAN.

Time: 18th July, 1904, 8.18 a.m.

COPYRIGHT.

(39)

(二 其) 地障ノ隊聯兵砲衛近ルケ於ニ地高方東村葱麗高近附ノ陽遼

況狀ノ分十二時五後午日三月九年七十三治明



著作權所有
陸地測量部

JAPANESE ARTILLERY POSITION ON A HILL EAST OF KAOLITS'UNG
VILLAGE NEAR LIAOYANG. No. 2.

Time: 3rd September, 1904, 5.20 p.m.

COPYRIGHT.

(40)

大英守屯北地方畑地ニ於ケル我壘一部(其二)
明治三十七年十月二十二日午前十時十五分(三塊石ノ北)



陸地測量部
著作權所有

PART OF A JAPANESE FORTS IN A FIELD NORTH OF TAYINGSHOUJUN. No. 2.


Time: 22nd October, 1904, 10.50 a.m. (North of Sank'uaishih Hill).

COPYRIGHT.

(41)

砲戰ノ隊中五第隊聯二第兵砲戰野ルケ於ニ地畑南百山崎岡

(方南ノ山石塊三)況狀ノ分十二時三後午日二十月十年七十三治明



著作權所有
陸地測量部

CANNADE OF THE FIFTH BATTERY OF THE SECOND FIELD ARTILLERY REGIMENT
FROM A FIELD SOUTH-WEST OF KANGCH'I HILL.


Time: 12th October, 1914, 3.20 p.m. (South of Sank'uashih Hill).

COPYRIGHT.

(42)

(一 其) 撃砲我ルヌ對ニ兵騎ノ敵ルケ於ニ近附河柳上

リ在兵騎ノ敵ニ方右ノ烟砲崇兩右左テシニ況狀ノ分十二時三後午日十月十年七十三治明



著作權所有
陸地測量部


JAPANESE FIRING UPON RUSSIAN CAVALRY NEAR SHANGLIUHO. No. 1.

COPYRIGHT.

Shangliuho lies near the Yentai Colliery. Time: 10th October, 1904, 3.20 p.m. To the right of the cannon smoke on the right and left edges of the picture are to be seen the enemy's cavalry.

(43)

(一其) 部一ノ壘堡我ルケ於ニ地畑方北屯守英大
(方北ノ山石塊三) 况状ノ分十三時十前午日二十二月十年七十三治明



著作權所有
陸地測量部

PART OF JAPANESE FORTS IN A FIELD NORTH OF TAYINGSHOUTUN. No. 1.

Time: 22nd October, 1904, 10.30 a.m. (North of Sank'uaishih Hill).

CCFYRIGHT.

(44)

(一其) 哨前我ルケ於ニ近附屯隆興

(方東ノ河里十道街天ノ) 時十廿午日一十二月十年十三治明



著作權所有
陸地測量部

JAPANESE OUTPOSTS IN THE NEIGHBOURHOOD OF HSINGLUNGTUN.

Time: 21st October, 1904, 10.00 a.m. (East of Shihliho on the Mukden Road).

COPYRIGHT.

(45)

場事炊ノ隊某衛近ルケ於ニ地畑方南屯守突

ヲ用テ水溜滞ノ上地ズハ能ルヲ用テレ潤水モルア井クシ乏水真テシニ方北ノ山石塊三ハ地此



著作權所有
陸地測量部

KITCHEN OF AN IMPERIAL GUARDS CORPS IN A FIELD SOUTH OF YINGSHOUTUN.

COPYRIGHT.

It lies to the north-east of Sankuaishih Hill pure water is scarce; for though there are wells, they are all dried up and useless. Pool water has, therefore, to be used.

(4C)

(一 共) 圖戰ルケ於ニ地高方南西寺峰高ノ隊大一第隊聯四第兵歩衛近
(方北ノ堡新東)況狀ノ時三後午日七十二月八年七十三治明



著
作
權
所
有
陸
地
測
量
部

ENGAGEMENT ON A HILL SOUTH-WEST OF KAOFENGSSU OF THE FIRST BATTALION
OF THE FOURTH INFANTRY REGIMENT OF THE IMPERIAL GURADS.

COPYRIGHT.

Time: 27th August, 3.00 1904, p.m. (North of Tunghsinpu).

(47)

馬子高地ヨリ塔山ヲ眺ム光景
馬子高地ノ東北方



著
作
權
所
有
陸
地
測
量
部


A VIEW OF TASHAN FROM MACHUANTZU HILL.

COPYRIGHT.

Machuantzu Hill lies to the north-east of Sank'uaishih Hill, and is one of the Russian central positions on the right bank of the Snahq.

(48)

李行大ノ團師衛近ルケ於ニ地畑南東臺方四
(方南東ノ陽邊)況狀ノ分十三時四後午日十三月八年七十三治明



著
作
權
所
有
陸
地
測
量
部

BAGGAGE TRAIN OF THE IMPERIAL GUARDS DIVISION IN A FIELD SOUTH-EAST OF SSUFANGT'AI.

COPYRIGHT.

Time: 30th August, 1904, 4.30 p.m. (South-east of Liaoyang).

(49)

後備步兵第九十二聯隊ノ三家子附近ニ於ケル休息

(明治三十七年十月二十日午後一時ノ煙臺石炭坑ノ北方)



陸地測量部
所有權著作

THE TWENTY-NINTH INFANTRY REGIMENT OF THE SECOND RESERVE
RESTING NEAR SANCHIA ZU

Time: 12th October, 1904, 1.00 p.m. (North of the Ventai Colliery.)

CC BYRIGHT.

(50)

事工禦防ルケ於ニ屯英小ノ隊大二第兵工

(方北東ノ山石塊三況狀ノ分十三時一後午日十二月十年七十三治明)



著作權所有
陸地測量部

DEFENCE-WORKS OF THE THIRD ENGINEERS BATTALION NEAR HSIAOYINGTUN.

Time: 20th October, 1934, 1.30 p.m. (North-east of Sank'uaisihii Hill.)

COPYRIGHT.

(51)

關戰ルケ於ニ地高方東子家三ノ隊大三第隊聯九十二第兵步備後
(麓南ノ山石塊三)況狀ノ時三後午日三十月十年七十三治明



著
作
權
所
有
陸
地
測
量
部

ENGAGEMENT OF THE THIRD BATTALION OF THE TWENTY-NINTH INFANTRY REGIMENT
OF THE SECOND RESERVE ON A HILL EAST OF SANCHIATZU.


Time: 13th October, 1921, 3.00 p.m. (Southern foot of Sank'uaishih Hill).

COPYRIGHT.

(52)

地陣ノ隊兵砲戰野立獨ルケ於ニ地高方北臺方四

(方南ノ陽遼況狀ノ時二後午日一十三月八年七十三治明)



著
作
權
所
有
陸
地
測
量
部

POSITION OF AN INDEPENDENT FIELD ARTILLERY CORPS ON A HILL AT SSUFANGT'AI.

Time: 31st August, 1904, 2.00 p.m. (South of Liaoyang).

COPYRIGHT.

戰砲ルケ於ニ地高北東堡新東

師衛近ニ方右其堡新東ハ落村ル在ニ方左テシニ況狀ノ分十四時一後午日六十二月八年七十三治明
リナ地陣ノ敵ハル見ヲ烟砲ク遠ニ遙方右其又地陣兵砲我ハル場ノ烟砲上地高方右其リア部令司團



著作權所有
陸地測量部

CANNONADE FROM A HILL NORTH-EAST OF TUNGHSINPU.

COPYRIGHT.

Time: 2 th August, 1904, 1.40 p.m. The vilage on the left is Tunghsinpu, to the right of which lie the headquarters of the Imperial Guards Division; the the cannon smoke over the hill to the right of them marks the Japanese position; and far off to the right the Russian positionis to be seen.

(54)

部令司團旅三第兵歩ルケ於ニ端北ノ堡黃シ際ニ闘戰ノ日十月十

(近附ノ坑炭石臺烟況狀ルケ於ニ時九前午日十月十年七十三治明)



著作權所有
陸地測量部

HEADQUARTERS OF THE THIRD INFANTRY BRIGADE ON THE NORTH SIDE OF HUANGPU
DURING THE BATTLE ON THE TENTH OF OCTOBER.

Time: 10th October, 1904, 9.00 a.m. (Near the Ventai Colliery).

COPYRIGHT.

(55)

(二 其) 下落ノ彈敵へ地陣ノ隊大一第隊聯二第兵砲戰野ルケ於ニ山子城三

(方北ノ坑炭石臺地)況狀ノ分十二時三後午日一十月十年七十三治明



著
作
權
所
有
陸
地
測
量
部

RUSSIAN SHELLS FALLING ON THE POSITION OF THE FIRST BATTALION OF THE SECOND FIELD
ARTILLERY REGIMENT ON SANCHENG Tzu HILL. No. 2.

COPYRIGHT.

Time: 11th October, 1904, 3.20 p.m. (North-east of the Ventai Colliery).

(56)

(其二) 哨前我ルケ於ニ近附屯隆興

況狀ノ分十三時十年前日一十二月十年七十三治明



著作權所有
陸地測量部

JAPANESE OUTPOSTS IN THE NEIGHBOURHOOD OF HSINGLUNG TUN. No. 2.

Time: 21st October, 1904, 3.20. pm.

COPYRIGHT.

(57)

備準ノ置設院病戰野一第團師衛近ルケ於ニ地凹方西屯媽下

(方西ノ嶺ノ様況狀ノ分十時九前午日六十二月八年七十三治明)



著作權所有
陸地測量部

PREPARATIONS FOR SETTING UP THE FIRST FIELD HOSPITAL OF THE IMPERIAL GUARDS DIVISION
IN A HOLLOW WEST OF HSIAMATUN.

Time: 26th August, 1904, 9.10 a.m. (West of Yangtzing).

COPYRIGHT.

(58)

壘堡ノ敵ルケ於ニ地高方南寺峰高

(方北ノ堡新東)官武國外ノ戰觀ハルアニ近附ノ匹馬



著作權所有
陸地測量部

RUSSIAN FORTS ON A HILL SOUTH OF KAOFENGSSU.

The persons close to the horses are foreign officers. (North of Tungshinpu).

COPYRIGHT.

(59)

部令司團師二第ルケ於ニ山寺安永

(方南東ノ山石塊三日二十月十年七十三治明)



著作權所有
陸地測量部

HEADQUARTERS OF THE SECOND DIVISION ON YUNGANSSU HILL.

Date: 12th October, 1904. (South-east of Sank'uashih Hill).

COPYRIGHT.

(60)

車藥彈ノ敵ルセ棄遺ニ塘蟻蛤
(方北ノ山石塊三)



著作權所有
陸地測量部

RUSSIAN AMMUNITION WAGGON LEFT BEHIND AT KOMUT'ANG.

Time: 15th October, 1904, 3.30 p.m. (North of Sankuaishih Hill).

COPYRIGHT.

2/5/38

明治三十八年二月七日印刷
明治三十八年二月十日發行

第六卷
正價金六拾錢



大本營寫眞班攝影
陸地測量部藏版

發行者兼

小川一眞
東京市麻布區麻布
宮村町七十一番地


印刷所

小川寫眞製版所
東京市京橋區
日吉町十三番地


發行所

小川一眞出版部
東京市京橋區
日吉町十八番地

63
201



部 版 出 真 一 川 小



終