

F 869  
.L8 T5  
Copy 1

ANGELES

CITY  
GUIDE

THE  
WONDER  
CITY

TO ALL STREETS

AND INTERSECTIONS

BUILDINGS AND BLOCKS

CHURCHES

CITY PARKS

POINTS OF INTEREST

WITH

MAP AND INDEX

PUBLISHED BY  
A.G. THURSTON

NEW PRICE  
25  
CENTS



PRICE 35 CENTS



# Southern California's Scenic Boulevards *BID YOU WELCOME*

---

Nearly Half of the Automobiles in the  
State of California are in  
Los Angeles County

Automobiling With Us Over Good  
Highways is a Real Pleasure

---

**THURSTON'S**  
**Travel and Mileage Maps**  
Will Guide to all Places of  
Interest in this Great State

---

*Sold By All Stationers*

# THURSTON'S

Directory and Guide to  
Streets and Cars of  
Los Angeles  
with Map

---

---

It Contains a List of the Principal Banks, Churches, Carlines, Hotels, Libraries, Office Buildings, Theatres, and Other Things of Interest to Tourists


---

---

PUBLISHED BY  
ALBERT G. THURSTON  
PASADENA

COPYRIGHT 1920 BY A. G. THURSTON

1-007  
.4875

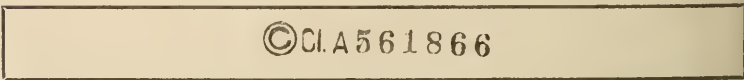


3708

# INDEX *10*

	Page
Altitudes .....	8
Banks .....	3
Car-lines .....	12-15
Churches .....	10
Depots .....	3
Distances .....	8
Hotels .....	8
How to Get Out of Town .....	36-37
Interesting Places to Visit .....	6-7
Libraries .....	10
Map of Los Angeles .....	Back of Book
Miniature Map Showing Radiating Road to the South- ern California Cities .....	36-37
Motion Picture Theatres .....	5
Office Buildings .....	4-5
Parks .....	11
Places of Interest .....	6-7
Public Buildings .....	4-5
Rainfall .....	3
Steam and Electric Stations .....	3
Street Directory .....	16-72
Theatres .....	5
Trips .....	6-7
Trust Companies .....	3

FEB -3 1920



©Cl.A561866

*no 1*

**BANKS AND TRUST COMPANIES**

Note:—No branch banks are given.

Bank of Italy, 7th and Broadway	Hibernian Savings, 4th and Spring
Citizens National, 5th and Spring	Highland Park, 5700 Pasadena Av
Citizens Trust & Savings, 308 S. Broadway	Home Savings, 8th and Broadway
Commercial National 4th and Spring	International Savings, Spring and Temple
Continental National, 9th and Main	Los Angeles Trust & Sav- ings 6th and Spring
Equitable Savings, 1st and Spring	Merchants National 6th and Spring
Farmers & Merchants Na- tional 4th and Main	Security national 510 S. Spring
Federal Savings, 2200 N Broadway	Security Trust & Savings 5th and Spring
First National, 7th and Spring	Union Bank & Trust Co., 740 S. Broadway
Guaranty Trust & Savings, 7th and Spring	U. S. National, 2nd and Spring
Hellman Commercial Trust & Savings, 3d and Spring	Yokohama Specie, 1st and Main
	Southern Trust Co., 5th and Spring

**STEAM AND ELECTRIC STATIONS**

L. A. Railway, 6th and Main.  
 Pacific Electric, 6th and Main.  
 Pacific Electric, 429 S. Hill.  
 Salt Lake Route, 1100 E. First.  
 Santa Fe Route, 1000 E. Second.  
 Southern Pacific, 5th and Central.  
 Railway Joint-Ticket Office, 221 S. Broadway. Tickets  
 for all parts of the world.

**RAINFALL**

The average rainfall for the past twenty-five years is  
 14.36 inches. The highest rainfall was in 1883, 38.13, the  
 lowest in 19 5.59.

## OFFICE BUILDINGS

- Amer. Bank, 125 W 2d  
 Athletic Club, 7th & Olive  
 Auditorium, 427 W 5th  
 Baker-Dtwlr, 412 W 6th  
 Bicknell, 225 S Hill  
 Black, 4th & Hill  
 Blanchard, 223 S Bdwy  
 Brack Shops, 527 W 7th  
 Bradbury, 304 S Bdwy  
 Brauer, 347 S Spring  
 Breed, 308½ S Spring  
 Bdwy-Centl, 424 S Bdwy  
 Brock, 427 S Bdwy  
 Brockman, 7th & Grand  
 Brode, 217½ S Spring  
 Bronson, 521 W 7th  
 Bryson, 2nd & Spring  
 Bullard, 156 N Spring  
 Bumiller, 430 S Bdwy  
 Burbank, 548 S Main  
 Byrne, 253 S Bdwy  
 California, 2nd & Bdwy  
 Canadian, 432 S Main  
 Carr, 650 S Bdwy  
 Central, 6th & Main  
 Cham. Com., 130 S Bdwy  
 Chapman, 546 L. A.  
 Cit. Bank, 5th & Spring  
 City Hall, 234 S Bdwy  
 Columbia Tr., 313 W 3rd  
 Collins, 313 W 3rd  
 Consolidated, 607 S Hill  
 Copp, 218 S Bdwy  
 Corporation, 724 S Spring  
 Coulter, 213 S Bdwy  
 County Jail, 200 Temple  
 Court House, 300 Temple  
 Currier, 212 W 3rd  
 Delta, 426 S Spring  
 Douglas, 257 S Spring  
 Edison, 120 E 4th  
 Elks, 3rd & Olive  
 Equitable, 1st & Spring  
 Eshman, 325 W 7th  
 Examiner, 11th & Hill  
 Fay, 326 W 3rd  
 Federal, Spring & Tmpl  
 Ferguson, 307 S Hill  
 Forrester, 640 Bdwy  
 Forve-Pett., 512 S Bdwy  
 Frost, 145 S Bdwy  
 Garland, 740 S Bdwy  
 Germain, 224 S Spring  
 Grant, 4th & Bdwy  
 Gray, 336 S Bdwy  
 Grayco, 754 S Los An.  
 Grosse, 124 W 6th  
 Haas, 7th & Bdwy  
 Hall Records, 130 N Bdwy  
 Hamburger, 8th & Hill  
 Hellman, H. W., 356 S  
     Spring  
 Hellman, I. W., 4th &  
     Main  
 Henne, 122 W 3rd  
 Hibernian, 400 S Spring  
 Higgins, 2nd & Main  
 Hollingsworth, 606 S Hill  
 Hosfield, 240 S Bdwy  
 International, 116 Temple  
 Investment, 756 S Bdwy  
 Isaacs, 739 S Bdwy  
 Jantzen, 720 S Hill  
 Jeffries, 117 Winston  
 Johnson, 4th & Bdwy  
 Kerckhoff, 560 S Main  
 Knickerbocker, 643 Olive  
 K. of C., 614 S Flower  
 Labor Temple, 532 Maple  
 Lankershim, 126 W 3rd  
 Laughlin, 315 S Bdwy  
 Lissner, 524 S Spring  
 L. A. Trust, 6th & Spring  
 Luckenbach, 317 S Hill  
 Lyceum, 227 S Spring  
 Majestic, 845 S Bdwy  
 Manufacturers, 908 S Bdwy.  
 Marsh-Strong, 112 W 9th  
 Mason, 228 W 4th  
 Mason Opera, 127 S Bdwy  
 Masonic, 706 W Pico  
 Merch. Ntl., 548 S Spring  
 Merch. Tr., 207 S Bdwy  
 Meredith, 618 S Spring  
 Merritt, 8th & Bdwy  
 Metropolitan, 315 W 5th  
 Mtg. Guar., 626 S Spring  
 Odd Fellows, 220½ S  
     Main  
 Orpheum, 636 S Bdwy  
 Pac. Elec., 608 S Main  
 Pac. Mutual, 6th & Olive  
 Pac. Tel., 536 S Hill  
 Pantages, 536 S Bdwy  
 Parmelee, 720 S Bdwy  
 Parm-Dohr, 444 S Bdwy  
 P. O., Spring & Temple  
 Realty Bd., 631 S Spring  
 Rindge, 254 S Bdwy  
 S. Fernando, 406 S Main  
 Security, 5th & Spring  
 Severance, 105 W 6th  
 Spring St. Co., 7th &  
     Spring  
 Shrine Auditorium, 655  
     W Jefferson  
 Stimpson, 3rd & Spring



Story, 6th & Bdwy	Van Nuys, 7th & Spring
Superba, 520 S Bdwy	Walker, 730 S Grand
Tajo, 1st & Bdwy	Walker, 730 S Grand
Temple, 208 N Spring	Washington, 300 S Spring
Thorpe, 132 N Bdwy	Wesley Roberts,
Times, 1st & Bdwy	Western Mutual Life, 321
Title-Guar., 5th & Bdwy	W Third
Title Ins., 5th & Spring	W. Roberts, 3d & Main
Trinity, 9th & Grand	Wilcox, 2nd & Spring
Tr. & Savs., 6th & Spring	Wilson, 102 S Spring
Trustee, 340 S Bdwy	Wright-Cal., 4th & Hill
Union League, 2d & Hill	Y. M. C. A., 715 S Hope
Union Oil, 7th & Spring	Y. W. C. A., 251 S Hill
Unique, 729 S Bdwy	Zahn, Bdwy & Court

### PRINCIPAL THEATRES

Auditorium, Fifth and Olive.....

Burbank, 544 S. Main .....

Century, 523 S. Main .....

Empress, 340 S. Spring .....

Hippodrome, 320 S. Main.....

Little, 1320 S. Figueroa .....

Majestic, 845 S. Broadway .....

Mason, 127 S. Broadway .....

Morosco, 748 S. Broadway .....

Orpheum, 630 S. Broadway .....

Pantages, 534 S. Broadway .....

Republic, 235 S. Main .....

Trinity Auditorium, Ninth and Grand .....

### MOTION PICTURES

Alhambra, 731 S. Hill.....

Alvarado, 710 S. Alvarado.....

American, 452 S. Broadway.....

Banner, 456 S. Main .....

California, 842 S. Main .....

Clune's, 530 S. Broadway.....

Clune's Auditorium, Fifth and Olive.....

College, 449 S. Hill .....

Comedy, 547 S. Broadway.....

Garrick, Eighth and Broadway .....

Graumanns, Third and Broadway .....

Kinema, 642 S. Grand .....

Liberty, 266 S. Main .....

Lyceum, 227 S. Spring .....

Miller's, 842 S. Main.....

National, 450 S. Main .....

Optic, 533 S. Main .....

Palace, 318 W. Seventh .....

Quinn's Rialto, 812 S. Broadway.....

Superba, 518 S. Broadway .....

Symphony, 614 S. Broadway .....

Tally's, 833 S. Broadway .....

Woodley's, 840 S. Broadway .....

## INTERESTING PLACES TO VISIT IN AND AROUND LOS ANGELES

**Alligator Farm**—Opposite Lincoln Park. Largest collection of alligators of all ages ever exhibited. Admission 25 cents. Car 9.

**Auto Sight-Seeing Trips**—Leaving daily from Central Park and many hotels, making tours through the city and to suburban towns.

**Aviary and Aquarium**—Opposite Lincoln Park. One of the largest and most fully equipped aviaries in the country, and a fine collection of animals from every part of the world. Admission 25 cents.

**Balloon Route Trolley Trip**—From Pacific Electric Station, to Hollywood, Santa Monica, Ocean Park, Venice. Fare \$1.00.

**Catalina Island**—Noted pleasure resort, open all the year. Daily trips. Three hours from Los Angeles. Round trip, \$3.08.

**Chamber of Commerce**—A private corporation, although its work is for the public. Its membership includes nearly 5000 business and professional men. One of the features is to supply information and literature relative to the resources and productiveness of the southern portion of the state. It also maintains a free exhibit of natural and manufactured products. This exhibit covers 21,000 sq. ft. Daily lectures illustrated with stereopticon and moving pictures are given in the Assembly Hall, free of charge. 130 S. Broadway.

**Chinatown**—Here can be seen Chinese life in all its forms. Opposite the Old Plaza, the oldest landmark in Los Angeles.

**Culver City**—Half-way between Los Angeles and the west beaches. Contains the largest moving-picture studio in the world. Venice car.

**Exposition Park**—Exposition Blvd. and University Ave. The State Exposition Building contains a fine permanent state exhibit. The Museum of Science, History and Art contains a famous collection of specimens of prehistoric animals, discovered in La Brea asphaltum pits near Los Angeles. Band concerts every Sunday afternoon.

**Hermosa Beach**—22 miles from Los Angeles. A family beach resort. Bathing safe. Fare, 65c round trip. Redondo Line from Hill St. Station.

**Long Beach**—The largest of the beach cities. Population, 50,000; 21 miles from Los Angeles. It has its own harbor and municipal docks, also 1800-foot double-deck pleasure pier. There is an amusement pike, band concerts, good bathing, fishing, hotels. Fare 65c round trip.

**Los Angeles Harbor**—23 miles from Los Angeles. Here is located the deep water harbor of Los Angeles which is owned and operated by the city, and upon which the government and Los Angeles have spent millions. Fare, 65c round trip.

**Mission Balloon Route Trolley Trip**—Visiting San Gabriel Mission, Pasadena, Ostrich Farm, Los Angeles, Hollywood, Soldiers' Home, Santa Monica, Venice. Round trip \$1.00.

**Mt. Lowe**—Nearly a mile above sea level. The incline from Echo Mt. gives one a most wonderful panoramic view. Fare, \$2.16 round trip.



**Mt. Washington Incline**—Here one gets a good view of sea and mountains, being a thousand feet above the city. Car 10.

**Ocean Park**—15 miles from Los Angeles. Amusement pier, dance pavilion. Fare, 65c round trip.

**Pasadena**—Noted for its fine homes. Eleven miles from Los Angeles. Reached by Short Line or Oak Knoll Line. Fare 38c round trip.

**Orange Empire Trolley Trip**—An interesting trip through the orange belt visiting San Bernardino, Redlands, Riverside, Mission Inn, Sherman Indian School, Smiley Heights. Fare \$3.50. From P. E. Station.

**Ostrich Farms**—Cawston Ostrich Farm, in So. Pasadena, contains the largest ostriches in America; beautiful natural surroundings and birds of all ages and varieties. Car 27; the Los Angeles Ostrich Farm, opposite the entrance to Lincoln Park, is noted as having the finest specimens of ostriches. Experienced guides conduct visitors at both farms. Admission 25c. Car 9.

**Redondo Beach**—A beach resort with plunge, dancing and good fishing. 24 miles from Los Angeles. Reached by two P. E. routes, one from Hill St. Station, the other from Main St. Station. Fare 65c round trip.

**San Gabriel Mission**—One of the historical missions of early California. It has the best collection of relics in the west. The famous Mission Playhouse at San Gabriel is open to visitors with its gardens and reproductions of all the missions in California. The city of San Gabriel maintains a picnic park with stoves, etc., fuel and water. Fare 37c round trip. San Gabriel car at Main St. Station.

**Santa Monica**—15 miles from Los Angeles. One of the oldest beaches. Palisades offer a fine view of ocean and mountains. Population, including Ocean Park, 20,000. Chamber of Commerce, good fishing. City of homes. Fare 65c round trip.

**Seelig Zoo**—Mission Road and N. Main St. It contains 40 acres and 700 animals and birds. The greatest educational exhibit in the world. Beautiful picnic grounds. Totem pole and Native Haida House. Admission 25c. Car 9.

**Soldiers' Home**—Established and maintained by the U. S. Government for its soldiers. Fare 53c round trip. Santa Monica car.

**Southwest Museum**—On Museum Hill at Ave. 46 and Marmion Way, overlooking Sycamore Grove, the Arroyo Seco Canyon, city of Los Angeles and the mountain ranges. Free public museum of Art, History and Science. Open daily afternoons. Car 10.

**Universal City**—The only motion picture municipality in the world. Situated in the heart of the San Fernando Valley, five miles from Hollywood.

**Venice**—The Coney Island of the west, 14 miles from Los Angeles. Patterned after Venice of the old world, with canals. Auditorium, dance hall, bath house and concessions. Fare 65c round trip.

**Westlake Park**—Seventh and Alvarado. Highly cultivated park with lake for boating. Beautiful drives and walks. Car 23.

**DISTANCES FROM LOS ANGELES WITH ALTITUDE  
ABOVE SEA LEVEL**

	Altitude	Distance from Los Angeles
Alhambra .....	456	9
Alpine Tavern .....	5000	25
Altadena .....	1500	14
Anaheim .....	150	25
Arrowhead .....	1226	67
Bakersfield .....	415	171
Corona .....	592	55
Covina .....	530	27
Echo Mt. ....	3500	20
El Centro .....	—49	214
Elsinore .....	1300	85
Fullerton .....	180	25
Glendale .....	600	9
Monrovia .....	450	20
Mt. Grayback .....	11,725	118
Mt. Lowe .....	6,200	16
Mt. San Bernardino .....	10,000	60
Mt. Wilson .....	6,000	27
Old Baldy .....	10,142	44
Ontario .....	979	40
Pasadena .....	850	9
Pomona .....	861	33
Redlands .....	1347	70
Riverside .....	857	65
San Bernardino .....	1054	60
San Diego .....	....	126..
San Francisco .....	484	484
San Gabriel .....	1400	11
Santa Ana .....	140	33
Santa Barbara .....	....	112

**HOTELS**

It is impossible in a book of this size to give a full list of the hundreds of hotels and apartment-houses in Los Angeles. Under the classified headings in the back of the telephone directory will be found a carefully revised list of all such. Below is a list of the principal hotels near the center of town:

Abbotsford Inn, 801 S. Hope	Nadeau, 105 S. Spring
Alexandria, 210 W. Fifth	Natick, 108 W. First
Angelus, 405 S. Spring	Occidental, 428 S. Hill
Auditorium, 507 W. Fifth	Panama, 403 E. Fifth
Baltimore, 126 E. Fifth	Pepper, 1800 W. Seventh
Bimini Inn, 210 Bimini Pl.	Rosslyn, 453 S. Main
Broadway, 201 N. Broadway	Savoy, 6th and Grand
Clark, Fourth & Hill	Sequoia, 619 S. Olive
Gates, 6th & Figueroa	Sherman, 314 W. Fourth
Hayward, 6th & Spring	Stillwell, 836 S. Grand
Hershey Arms, 2600 Wilshire	Stowell, 418 S. Spring
Hollenbeck, 2nd & Spring	Trinity, 847 S. Grand
King Edward, 5th & Los Angeles	Van Nuys, 4th & Main
Lankershim, 7th & Bdway.	Westminster, 4th & Main
	Woodward, 4th & Main
	Yorkshire, 710 S. Broadway

# Union Stage Depot

5th and Los Angeles Sts.

Pico 3850

---

## AUTO STAGES

*To All Points in California*

---

United Stages

Eldorado

Murrieta Stage

Pickwick Stage

Pickwick Stages, Northern Div.

Mt. Wilson

White Bus Line

## PRINCIPAL CHURCHES

**Advent**

First Advent Christian, 2618  
N. Workman

**Adventist, Seventh Day**

Southern California Con-  
ference Seventh Day Ad-  
ventists, 417 W. Fifth  
Seventh, Pasadena Av, nr  
Daly

**Baptist**

Southern California Baptist  
Convention, 501 San Fer-  
nando Bldg.

Central, 1329 Alvarado

First, 727 S. Flower

Temple, 5th & Olive

**Brethren**

Church of the Brethren, 234  
S Hancock

**Catholic**

St. Agnes, 2600 Vermont

St. Vibiana, 2d and Main

St. Vincent, 1900 S. Grand

**Christian**

Boyle Hts, 3d & Breed

Central, 410 E. 31st

First, 11th & Hope

**Christian Science**

First, 1366 S. Alvarado

Anti-Saloon League, 207 S. Broadway.

Baptist City Missionary Society, 501 San Fernando Bldg.

Christian Missionary Society of California and Arizona,  
405 S. Hill.

Church Federation Society of Los Angeles, 405 S. Hill.

Los Angeles Bible Institute, 536-558 S. Hope.

So. Cal. S. S. Assn., 405 S. Hill.

Volunteers of America, 122 W. Third.

Second, 948 W. Adams

Third, 734 S. Hope

**Congregational**

Brooklyn Hts, 601 Echandia

First, 841 S. Hope

Park, cor. Bellevue &  
Douglas

**Episcopal**

Rt. Rev. Joseph H. John-  
son, Bishop of Los An-  
geles; office St. Paul's  
Pro-Cathedral

St. John's, 514 W. Adams

St. Paul's, 523 S. Olive

St. James, 966 S Western  
Av.

**Methodist**

First, 9th and Grand

Trinity, 12th and Flower

Westlake, 1800 Westlake

**Presbyterian**

Central, 220 S. Hill

First, 2000 S. Figueroa

Second, 2426 N. Broadway

**Unitarian**

First, 925 S. Flower

**Universalist**

First, 1373 S. Alvarado

## LIBRARIES

In proportion to the population, the Los Angeles Public Library ranks in the forefront of the libraries of the United States in number of volumes, circulation and other standards. Its patronage for reading, studying and research exceeds that of any library in the country.

Volumes in the library—361,893.

Home circulation—2,581,214.

Beside the main library, there are 12 branches, 22 sub-branches and 110 deposit stations in the city with 9842 volumes.

The Public Library occupies the three upper floors of the Metropolitan Building, Eighth and Broadway; open all the year from 9 a. m. to 9 p. m., except Sundays and Holidays. Sundays and Holidays, from 1 p. m. to 9 p. m. Closed Christmas and Fourth of July.

Los Angeles County Library, Hall of Records.

Los Angeles County Law Library, Hall of Records.

Los Angeles County Teachers' Library, 201 Inter. Bank.  
Bldg.

Barlow Medical Library, 742 N. Broadway.

Theosophical Library, 233 S. Broadway.

Christian Science Reading Room, 356 S. Spring.



**PUBLIC PARKS**

Los Angeles contains 25 public parks within the city limits, containing over 4100 acres, six of which are of considerable size.

**EAGLE ROCK PARK**—Ideal place for picnics. Overlooking the park on the east is a large rock resembling an eagle with outspread wings. Take Garvanza car on Main St.

**ECHO PARK**—Temple and Lake Shore Avenue. Largest lake in the city for boating. Public playgrounds and picnic grounds with stoves. Take Temple St. car at First and Broadway.

**ELYSIAN PARK**—North Broadway and Los Angeles River. A natural park which with the exception of a few acres is in its natural state and offers a remarkable diversity of growth. The views of mountains, ocean and valleys are remarkable. Take Garvanza car on Main St.

**EXPOSITION PARK**—This was formerly known as Agricultural Park. It contains 120 acres and is within twenty minutes of the heart of the city. Here you may see one of the finest state exhibits in the United States. History, science, art, agriculture, industry and many things of interest to the California visitor are found here. The park contains a mile speedway, athletic field, playground, picnic grounds, band stand, swimming pool. Take University car marked Exposition Park on Spring Street.

**GRIFFITH PARK**—This park contains 3015 acres and is the second largest park in the country. It is located in the north end of the city and embraces a variety of most picturesque mountain, foothill and valley scenery. Take Sunset and Hollywood Blvd. car at Hill St. Station.

**HOLLENBECK PARK**—East Fourth and Cummings St. One of the most unique places in the city for a park. Large lake for boating, public tennis grounds, picnic tables. Take East Fourth St. car on Hill or Third.

**LINCOLN PARK**—Mission Road and Alhambra Avenue. Formerly known as Eastlake Park. Special interest to children. Merry-go-round, swings, etc. Botanical exhibit and lake. Take N. Broadway or N. Main St. car on Broadway.

**PERSHING SQUARE**—Hill, between 5th and 6th.

**PLAZA**—500 N. Main St.

**PROSPECT PARK**—Boyle Heights. Take West Ninth and Brooklyn Av. car on Spring between Temple and Ninth.

**SOUTH**—On 50th and South Park. Take W. 11th St. car on Fourth St.

**SUNSET**—Sixth and Hoover. Take W. 6th St. car on Fifth St.

**SYCAMORE GROVE**—Pasadena Avenue and Avenue 46. A 20-acre park where picnics are held. Large trees, grass, flowers. Take Garvanza car on Main St.

**WESTLAKE PARK**—7th and Alvarado. Highly cultivated park of 32 acres, one of the most popular open-air resorts. It contains a lake with boats and canoes. Beautiful drives and walks. Take Western Av. or Heliotrope car on Seventh or Broadway.



### LOS ANGELES CAR LINES

The street railway system of Los Angeles is remarkably good. Probably no city of its size in the country has so modern and well equipped a system. Suburban electric railroads radiating from Los Angeles aggregate 1059 miles of track. Much of this is double, while one of the main lines to the beaches is a four-track system.

There are two street railways, the Los Angeles Ry., known as the "Yellow Car Line," and the Pacific Electric Ry., known as the "Red Car Line," so called from the color of the cars.

Los Angeles Ry., Main office, Pacific Electric Bldg., 6th and Main.

Pacific Electric Ry., Main office and Interurban Station, 6th and Main.

Pacific Electric Ry., Interurban and Hollywood cars, Hill St. Station, between 4th and 5th.

**ROUTE NO. 1—Angeleno and Crown Hill, (yellow car),** via Douglas, Edgeware Rd., Bellevue, Beaudry, Alpine, Figueroa, Boston, Bunker Hill, California, Broadway, First, Hill, Fifth, Olive, Sixth, Flower, Third, Crown, Columbia, Loma, Belmont, Temple, Echo Park Av. to beginning.

Take car on Hill, between First and Fifth.

**ROUTE NO. 2—Annandale Line, (red car),** from Station, 6th and Main, via Main, First, Los Angeles, Aliso, Mission Rd., Daly, Pasadena Av., Avenue 64 to Annandale Club.

Take car on Main, between Sixth and First.

**ROUTE NO. 3—Boyle Hts. & West 7th, (Heliotrope Dr.), (yellow car),** via First, Broadway, Seventh, Alvarado, Sixth, Rampart, Second, Bimini, First, New Hampshire, Temple, Heliotrope Dr., Melrose to Normandie Av.

Take car on Fifth, between Main and Olive.

**ROUTE NO. 4—Boyle Heights & West 7th, (Western Av.) (yellow car),** via Gage, Hammel, Rowan, First, Broadway, Seventh, Hoover, Commonwealth, Sixth, Vermont, Third, Western to Melrose Av.

Take car on Broadway, between First and Seventh.

**ROUTE NO. 5—Brooklyn Av.** See West Ninth.

**ROUTE NO. 6—Central Av., (yellow car).** See University and Central Av. Car.

**ROUTE NO. 7—Colegrove & Sherman, (red car),** from station, 429 S. Hill, via Hill, Sunset, Santa Monica Blvd. to Sherman.

Take car on Hill.

**ROUTE NO. 8—Eagle Rock Valley & Hawthorne, (yellow car),** from Hawthorne via Inglewood, Mesa Dr., Santa Barbara, Grand, Jefferson, Main, Spring, Temple Blk., N. Main, N. Spring, Sunset Blvd., N. Broadway, Ave. 20, Dayton Av., Av. 28, Cypress Av., Glassell Av., Central, Colorado to Eagle Rock City.

Take car on Spring between Temple and Ninth.

**ROUTE N. 9—Grand Av.,** (yellow car), from Mesa Dr. via 54th, Second Av., 48th, Hoover, Santa Barbara, Grand Av., 7th, Broadway, 1st, Spring, Main, Sunset Blvd., N. Broadway, Lincoln Park Av., Mission Rd., Lincoln Park.

Take car on Broadway between First and Seventh.

**ROUTE NO. 10—Garvanza.** See Main and Moneta Av.

**ROUTE NO. 11—Griffith & Griffin Av.,** (yellow car), from Av. 45 via Griffin, Pasadena Av., N. Broadway, Sunset Blvd., Main, 12th, Stanford, 14th, Griffith, Jefferson, McKinley, Vernon, Pacific Blvd. to Florence Av. (Huntington Park), Seville, Walnut Park.

Take car on Main, between Plaza and 12th.

**ROUTE NO. 12—Hill and West 16th St.,** (yellow car), from west city limits, via 16th, Hill, Sunset Blvd. and Echo Park Av. to north city limits.

Take car on Hill.

**ROUTE NO. 13—Hollywood,** (red car), from station, 429 S. Hill, via Hill, tunnel, Sunset Blvd., Hollywood Blvd. Santa Monica line continues to Sherman and Santa Monica: Laurel Canon Branch continues west on Sunset Blvd. to Laurel Canon Road.

Take car at Station.

**ROUTE NO. 14—La Salle Av. line,** (yellow car), via Santa Fe Station, Mateo, Seventh, Figueroa, Washington, La Salle Av., Western Av., to Berkeley Square.

Take car on Fifth between Main and Olive.

**ROUTE NO. 15—Main & Moneta Av.,** (yellow car), from W. 54th via Moneta, Main, Sunset Blvd., N. Broadway, Pasadena Av., Av. 20, Dayton, Marmion Way, Monte Vista, Av. 61, Piedmont Av., alternating to York Blvd. and Eagle Rock Av. to Eagle Rock Park.

Take car on Seventh between Spring and Central Av.

**ROUTE NO. 16—Moneta Av. & Manchester,** from York Blvd. via Marmion Way, Dayton, Pasadena Av., N. Broadway, Main and Moneta Av. to Manchester Av.

Take car on Main between Plaza and Moneta Av.

**ROUTE NO. 17—Santa Fe Av.,** (yellow car), from Spring, via Seventh, Mateo, and Pacific Blvd. to Slauson Av. and Cudahy City. Take car on Seventh between Spring and Central Av.

**ROUTE NO. 18—Seventh & Stephenson Av.,** (yellow car), from Bimini Baths, via Second, Rampart, Sixth, Alvarado, Seventh, Boyle, Stephenson to Cemeteries.

Take car on Seventh.

**ROUTE NO. 19—Sierra Vista Local,** (red car), from station, 6th and Main, via Main, First, Los Angeles, Aliso, Mission Road and Huntington Drive to Sierra Vista.

Take car on Main.

**ROUTE NO. 20—South Main & West Sth,** (yellow car), same as Commonwealth Av. car. From Slauson Av., via Main, 3rd, Hill, Lake, 7th, Hoover, Wilshire, Commonwealth Av. 1st to Virgil Av.

Take car on Main S. of Third or on Hill between Third and Eighth.

**ROUTE NO. 21—South Pasadena.** See Watts.

**ROUTE NO. 22.—S. P. Depot & Edendale,** (red car), from S. P. Depot via Sixth, Figueroa, Second, Lake Shore Av., Glendale Av., to Baxter St. (Glendale Car beyond Baxter St.)

Take car on Sixth.

**ROUTE NO. 23—S. P. Depot & West 6th,** (yellow car), from S. P. Depot via 5th, Olive, 6th, W. of Gramercy Pl., 3d, W. of Plymouth Av., Larchmont, Melrose Av. Also known as Melrose Av. car.

Take car on Fifth between Spring and Olive.

**ROUTE NO. 24—Santa Monica Air Line** (red car), from P. E. Station via Main, 7th, Long Beach Av., N. of Exposition Blvd. west city limits, to Palms and Santa Monica.

**ROUTE NO. 25—Temple St.,** (yellow car) via Fountain, Virgil, Clinton, Hoover, Temple, N. Broadway to First. Take car at First and Broadway.

**ROUTE NO. 26—University & Central Av.,** (yellow car), via Central, Second, Spring, Tenth, Flower, Washington, Estrella, 23rd, Hoover, 32nd, McClintock, Vermont Av. (39th St. branch), Vermont, 39th, Western. (Dalton Av. branch), Vermont, Santa Barbara, Dalton, Vernon, Van Ness.

Take car on Spring between Second and Ninth.

**ROUTE NO. 27—Vermont & East Fourth St.,** (yellow car), from Manchester, Vermont, 24th, Burlington, 16th, Georgia, 11th, Figueroa, Eighth, Hill, Third, Traction Av., Merrick, E. Fourth, Euclid Av. to Stephenson Av. Take car on Hill between Third and Eights or on Third between Hill and Main.

**ROUTE NO. 28—Vernon & Vermont Av.,** (yellow car), from Santa Fe Av. via Vernon and Vermont Av. to Bimini Baths.

**ROUTE NO. 29—Vermont Av. & Manchester,** (yellow car), from Vermont Hts., via Vermont, Hoover, Grand, Jefferson, Main, Broadway, Fourth, Spring, Main to beginning.

Take car on Broadway between Fourth and 11th.

**ROUTE NO. 30—Washington & Maple Av.,** (yellow car), from 53rd, via Wall, Woodlawn, Santa Barbara, Maple, Fifth, Olive, Sixth, Figueroa, Washington to Rimpau Av.

Take car on Fifth, between Wall and Olive.

**ROUTE NO. 31—Watts & South Pasadena,** (red car), from Watts, via Long Beach Av., Ninth, Main, First, Los Angeles, Aliso, Mission Rd., Daly, Pasadena Av., to South Pasadena.

Take car on Main.

**ROUTE NO. 32—West Adams & Hooper Av.,** (yellow car), from 51st, via Ascot, Hooper, 12th, Main, Third, Hill, 16th, Burlington, 24th, Normandie, West Adams to 32nd Av.

Take car on Main between Third and 12th or on Hill between Third and 16th.

**ROUTE NO. 33—West First St.,** (yellow car), from Main, via Second, Olive, First, Bonnie Brae, Ocean View, Alvarado to Sixth, (Westlake Park).

Take car cor. Second and Broadway.

**ROUTE NO. 34—West Eighth St.** See S Main & W. 8th.

**ROUTE NO. 35—West Ninth & Brooklyn Av.,** (yellow car), from Harvard Blvd., via Eighth, Vermont, Ninth, Spring, Main, Macy, Brooklyn, Evergreen, Wabash to east city limits.

Take car on Spring between Temple and Ninth.

**ROUTE NO. 36—West 11th & San Pedro,** (yellow car) from Slauson Av., via South Park, San Pedro, Fourth, Broadway, 11th, Hoover, Tenth, Delaware, Ninth, Easterly Dr.

Take car on Fourth or on Broadway S. of Fourth.

**ROUTE NO. 37—West 16th Line,** (yellow car). See Hill and West 16th.

**ROUTE NO. 38—West Jefferson St.,** (yellow car), from Temple Block via Spring, Main, Jefferson to 4th Av. Take car on Spring between First and Ninth.

**ROUTE NO. 39—West Pico or Pico Hts.** (yellow car), from Santa Fe Station via E. 2nd, Broadway, Main, Pico, to Sherman Dr.

Take car on Broadway between First and Pico.

## SERVICE

When you wish to move, pack, store or ship Household Goods, call up **BEKINS—We know how.**

Because—We have the best storage warehouses.

Because—We have the proper vans and equipment

Because—We handle all our work economically.

Because—No job is too large or too small.

---

Main 19—Phones—10018

## BEKINS

### *FIREPROOF STORAGE*

Main Office and Warehouses:

1335 FIGUEROA STREET



## NOTICE TO USERS OF THIS GUIDE

This simplified guide, carefully compiled from the most recent available data, on the same lines as the condensed guides of many of the eastern cities must be understood to be of the greatest value. In using it bear in mind that it claims to be clear, condensed, simplified, giving the main intersections only; but all intersections can be readily found if the guide is understood. For example: You wish to find where Ambrose Avenue intersects Vermont Avenue. It is not given under Vermont Avenue. Turn to Ambrose Av. and you will find that it ends with 2100 Vermont Avenue.

This guide contains the names of all the streets in the city of Los Angeles except those in the portion south of Manchester, known as The Shoestring, San Pedro, Wilmington, Sawtelle and San Fernando Valley. For the information of the stranger, we will say that San Pedro and Wilmington are 22 miles south from the heart of Los Angeles, Sawtelle 14 miles, and San Fernando Valley 12 miles northwest.

Main St. and First St. are the two dividing points; most of the streets running east and west from Main have the prefix "E" and "W". Those running north and south from First have the prefix "N" and "S". In East Los Angeles, N. Broadway divides the streets into N. and S. From Ave. 26 to 61, Pasadena Ave. divides the streets into E. and W.

Figures following the name of the street indicate the index to the map in the back of the book. The number of the car after the name of the street or the intersecting street will show which car will carry you nearest to the desired points. Turn to pages 12-15 and find a description of the car-line indicated by the number given. Streets marked with asterisk are not on map.

<b>Aaron</b> , D-8; fr 1750 N		<b>Adams, East</b> , K-7; E fr	
Alvarado	Car 22	2600 S Main	Car 15
<b>Abbott Pl</b> , A-14; fr 500		400 Maple Av	Car 30
W Av 53	Car 15	700 San Pedro	Car 36
<b>Aberdeen</b> , A-5; fr 2600 N		1100 Central Av	Car 26
Vermont Av	Car 13	1300 Hooper	Car 32
<b>Acacia</b> , G-7; fr		1700 Long Beach	Car 31
500 Columbia	Car 23	<b>Adams, West</b> , K-6; W fr	
<b>*Academy</b> , (Bairdstown),		2600 S Main	Car 15
D-15; E fr Hillsdale Dr.		300 Grand Av	Car 9
1 blk W of Huntington		600 Figueroa	Car 9
Dr	Car 19	1100 Hoover	Car 26
<b>*Achilles Dr</b> , E-10; N fr		1400 Vermont	Car 27
Venus Dr	Car 13	2000 Western	Car 32
<b>*Acrisius Dr</b> , E-10; N fr		2100 Gramercy	Car 32
Effie	Car 13	2300 Arlington	Car 32
<b>Acton</b> , F-10; fr Ridge,		3500 Fifth Av	Car 32
N of Lookout	Car 15	4200 Twelfth Av	Car 32
<b>Adair</b> , K-8; S fr 640 E		4500 Crenshaw	Car 32
Washington	Car 36	23d to 35th	Car 32
		— Thomas Blvd	Car 32



* <b>Adelaide Pl</b> , A-15; W fr Av 62 N of Meridian	Car 2	<b>Alexandria Av</b> , South, G-4; fr 3800 W First	Car 3
<b>Adobe</b> , F-10; N fr 700 College	Car 15	300 Third	Car 4
* <b>Adrian</b> , D-6; E fr 900 N Hoover	Car 25	600 Sixth	Car 23
<b>Afton Pl</b> , C-2; fr 1345 Gower	Car 29	<b>Alfred</b> , C-0; N fr Santa Monica Dr.	
<b>Agate</b> , E-13; fr 2050 Johnston Av	Car 11	* <b>Alger</b> ; N fr Parkdale Av 1 blk W of San Fernando Rd	Car 22
Griffin Av	Car 11	<b>Algomar Av</b> , I-1; N fr W Washington	
<b>Agatha</b> , J-9; E fr 750 San Pedro	Car 36	900 N Main	Car 9
<b>Alameda</b> , North, H-10; fr 500 E First	Car 3	<b>Alhambra Av</b> , G-11; E fr 900 N Main	Car 9
700 Aliso	Car 31	2800 Workman	Car 9
900 Macy	Car 15	3400 Mission Rd	Car 9
<b>Alameda</b> , South, L-10; fr 500 E First	Car 3	City Boundary	Car 19
300 Third	Car 27	<b>Alice</b> , C-11; fr 1175 San Fernando Rd	Car 8
700 Seventh	Car 18	<b>Aliso</b> , H-10; E fr 400 N Los Angeles	Car 19
900 Ninth	Car 31	300 Alameda	Car 19
1000 to 8600	Car 31	400 Garcia	Car 19
<b>Alba</b> , O-10; S fr E 55th	Car 31	500 Vignes	Car 19
<b>Albany</b> , I-6; S fr 1500 W Ninth	Car 35	600 Center	Car 19
1100 11th	Car 36	700 Meyers	Car 19
1300 Pico	Car 39	800 Anderson	Car 19
1600 16th	Car 32	900 Mission Rd	Car 19
<b>Albertine</b> , K-13; fr 3150 Stephenson Av	Car 18	... Pleasant Av	Car 5
<b>Albion</b> , F-11; fr 1751 N Main	Car 9	<b>Aliso Av</b> , J-15; E fr 208 So Indiana	Car 18
<b>Alcazar</b> , G-14; fr 2500 N Soto	Car 17	<b>Aliso Pl</b> , H-11; fr 980 Aliso	Car 31
<b>Alcyona Dr</b> , D-2; N fr 2100 Primrose Av	Car 13	<b>Alix Av</b> , Q-9; N of Manchester Av 1 mi E of Central Av	Car 31
<b>Aldama</b> , A-13; fr 710 W Av 50	Car 15	* <b>Allan</b> , (Sierra Park); E fr Farnsworth at Warwick	Car 19
5000 Av 50	Car 10	<b>Allegheny</b> , L-12; fr 1450 Camulos	Car 18
Highland Av	Car 10	<b>Allesandro</b> , E-8; fr 2150 Reservoir	Car 22
Av 53 to 57	Car 10	<b>Allison</b> , E-8; fr 1380 Sunset Blvd	Car 13
6100 Av 61	Car 15	<b>Alma</b> , J-14; fr 3700 E First	Car 3
Toledo	Car 15	* <b>Almaden Dr</b> ; fr Av 50 N of York	Car 15
York Blvd	Car 15	* <b>Almont</b> ; (Sierra Park) NE fr Lowell, 1 blk N of Huntington Dr	Car 19
<b>Aldama Ter</b> , A-13; N fr Aldama, E of Av 53		* <b>Almont</b> , W fr Maycrest 1 blk N of Huntington Dr	Car 19
* <b>Alderson</b> , S-7; fr 650 E Manchester	Car 14	<b>Aloha</b> , A-6; S fr Rowena Av	Car 13
<b>Alexandria Av</b> , North, E-4! fr 3800 W First	Car 3		
1100 S Monica Blvd	Car 7		
1300 Fountain	Car 7		
1500 Sunset	Car 13		
1600 Hollywood	Car 13		
1900 Franklin	Car 13		

- Alosta**, L-12; fr  
1500 Camulos Car 18
- \***Alpha**, (Sierra Vista); N  
fr Huntington Dr 1 blk  
W of Berkshire Car 19
- Alpine**, G-10; fr  
1100 N Alameda Car 9
- \***Alsace Av**, (formerly Ma-  
honing); S fr W Pico W  
of Verdun Av
- Alta**, E-13; fr  
3500 N Broadway Car 9
- \***Alta Ct**; fr  
125 S Prichard Car 9
- Altamont**, C-11; fr  
Isabel nr Maceo Car 8
- \***Alta Vista Blvd**; fr  
7300 Sunset Car 13
- \***Alta Pl**, E-13; N fr  
3500 N Broadway Car 9
- \***Altura**, E-13; E fr  
200 Eastlake Av Car 9
- Alvarado, North**, D-8; fr  
2100 W First Car 33  
400 Temple Car 25  
1100 Sunset Car 13  
1700 Effie Car 22  
2300 Sobieski  
Tropico  
Summit
- Alvarado, South**, H-6; fr  
2100 W First Car 33  
600 Sixth Car 23  
900 Ninth Car 35  
1100 11th Car 36  
1300 Pico Car 39
- Alvarado Ter**, I-6; S fr  
1900 W Pico
- Amabel**, D-12; fr  
3500 Arroyo Seco Car 15
- Amador**, A-5; fr  
Yuba nr Yolo Car 9
- Ambrose Av**, H-10; fr  
2100 N Vermont Car 13
- Amella**, C-11; fr  
600 Turner Car 3
- American Pl**, A-6; fr  
Isabel nr Pepper Car 8
- Ames**, E-14; fr  
Rowena nr Busch Car 13
- \***Amethyst**; fr  
Ruby nr Opal Car 17
- \***Amey**; S fr  
1574 W 20th Car 30
- \***Anaheim**, E-10; W fr Pine  
Av to city limits Car 32
- Andalusia**, H-11; W fr  
Glen Albyn Car 8
- \***Anderson**: fr  
1200 E First Car 3
- \***Andes Walk**, (Mt Angelus)  
A-15; SW fr Garrison Dr  
Car 10
- Andrews Blvd, North**, E-6;  
N fr 2750 Temple Car 25
- Andrews Blvd, South**, E-6;  
fr 2700 W First Car 3
- Angelina**, G-9; fr  
400 N Beaudry Av Car 25
- Angelus Av**, D-7; fr  
2800 Reservoir Car 13  
Reservoir Car 13
- Angus**, B-7; fr  
Childs nr Rowena Car 22
- \***Angelus Mesa Dr**, J-1; S fr  
W Adams 1 blk W of 13th  
Av Car 32
- \***Anita Pl**, E-15; E fr Con-  
verse Av 1 blk N of Flor-  
ence Car 31
- Ann**, F-11; E & W fr  
1350 N Main Car 9
- \***Annandale Av**; fr  
Eagle Rock Av Car 15
- \***Annan Ter**; W fr  
Annan Way Car 15
- \***Annan Way**; W fr  
Eagle Rock Av Car 15
- Antilico Dr**, E-9; fr Achilles  
to Venus Dr Car 13  
1850 N Main Car 9
- Apablasa**, G-10; E fr  
825 N Alameda Car 35
- Apex Av**, C-8; fr  
2300 Duane Car 22
- \***Apollo Dr**; fr  
1750 N Boylston Car 31
- Appleton**, (n.o.m.); W fr  
Seneca Av Car 22
- Aqua Pura Dr**, E-10; fr  
Spruce nr Yuba Car 9
- Aragon**, D-11; fr  
Pepper nr Cypress Car 8
- Arapahoe**, I-5; S fr  
2200 San Marino Car 36
- \***Arbol**, L-13; S fr Hollen-  
beck Av 4 blks E of Lor-  
ena Car 18
- Arcadia**, H-10; fr  
400 N Main Car 15
- Arcadia Av**, K-15; N fr  
Stephenson Car 18
- Ardath Av**, C-1; fr  
6650 Lexington Av Car 7
- Arden Blvd**, G-2; fr  
5000 W Third Car 23
- Ardmore, North**, D-4; fr  
4100 W First Car 4  
1000 W Tenth Car 36  
1300 W Pico Car 39

<b>Ardmore, South, F-10;</b> fr	<b>*Atilla Dr, D-9;</b> N fr Effie
4100 W First Car 4	4 blks W of Boylston
1000 Tenth Car 36	Car 13
1300 Pico Car 39	<b>Atlantic, A-10;</b> E fr
1500 Dorchester Car 39	750 Channing Car 18
1600 Cambridge Car 39	1000 to 3500 Car 18
<b>Ardmour, C-11;</b> W fr	<b>Atlantic Ct, J-10;</b> N fr
St James at Amabel	2050 Atlantic Car 18
Car 15	<b>*Atlas, (formerly Alta);</b> E
<b>Argyle Av, C-2;</b> fr	fr Alpha 2 blks N of Mis-
6250 Hollywood Car 13	sion Rd Car 19
<b>*Arizona Av, E-6;</b> N fr Al-	<b>Atwater Av;</b> E fr
iso 1 blk E of Ocean View	Brand Blvd Car 22
Av Car 18	<b>Aubrey, J-5;</b> S fr
<b>Arlington, N-2;</b> S fr	1550 W 20th Car 30
W Tenth	<b>Auburn, A-7;</b> N fr
1300 Pico Car 39	Rowena Av Car 22
1900 Washington Car 30	4450 S Alameda Car 11
2600 Adams Car 32	<b>Augusta, G-10;</b> W fr
3000 30th Car 38	Date nr Main Car 9
3600 36th Car 38	<b>August Al, G-10;</b> E fr
Santa Barbara	Marchessault Car 35
<b>*Armadales;</b> N fr	<b>*Augustine Ct;</b> E fr
York Blvd Car 15	440 E Av 28 Car 11
<b>Armitage, D-9;</b> fr	<b>Aurora, F-11;</b> W fr
1825 Echo Park Av Car 12	1750 N Spring Car 9
<b>Armour Av, D-15;</b> N fr	<b>Austin, L-7;</b> E fr 3630
Cassatt Av Car 17	S Park Av Car 36
<b>Armstrong, B-8;</b> S fr	<b>Auto Pl, E-5;</b> E fr 220 N
Rowena Av Car 22	Commonwealth Car 20
<b>Arroyo Dale Av (n.o.m.)</b> E	<b>Auto Pl, E-5;</b> W fr
fr 6100 Marmion W Car 31	3450 Hoover Car 25
<b>Arroyo Dr, B-15;</b> N fr	<b>Avalon, D-8;</b> W fr
Hermon Car 31	1825 Avon Car 12
<b>Arroyo Glen, A-15;</b> E fr	<b>Avenel Av, A-7;</b> N fr
6400 Pasadena Av Car 31	Rowena Av Car 22
<b>Arroyo Seco, D-12;</b> E fr	<b>Avenue 16, F-11;</b> S fr
400 Cypress Av Car 15	1750 Albion Car 9
<b>*Artesian (formerly An-</b>	<b>Avenue 17, F-11;</b> S fr
<b>drew);</b> fr	1776 Albion Car 9
400 W Av 26 Car 10	<b>Avenue 18, North, F-11;</b> fr
<b>Arthur, A-10;</b> E fr	1800 N Broadway Car 9
Verdugo Rd Car 8	<b>Avenue 18, South, F-11;</b> fr
<b>*Arvia Av, C-11;</b> N fr	1800 N Broadway Car 9
San Fernando Rd Car 8	<b>Avenue 19, North, F-12;</b> fr
<b>Asbury, C-10;</b> NE fr Cyp-	1900 N Broadway Car 9
ress Av 1 blk N of Milton	<b>Avenue 19, South, F-12;</b> fr
Car 15	1900 N Broadway Car 9
<b>Ascot Av, M-9;</b> S fr	<b>Avenue 20, North, F-12;</b> fr
1500 E 38th Car 32	2000 N Broadway Car 9
<b>Ascot Walk, fr Main and E</b>	San Fernando Rd Car 10
<b>61st</b> Car 36	<b>Avenue 20, South, E-12;</b> fr
<b>Ash, A-14;</b> N fr	2000 N Broadway Car 9
400 E Av 54 Car 15	<b>Avenue 21, North, F-12;</b> fr
<b>Ashland, E-14;</b> N fr	2100 N Broadway Car 15
240 N Thomas Car 9	<b>Avenue 21, South, E-12;</b> fr
<b>*Ashmore Pl, (formerly</b>	2100 N Broadway Car 9
<b>Vista Pl);</b> N fr Lucretia	<b>Avenue 22, North, E-12;</b> fr
1 blk E of Echo Park	2200 N Broadway Car 11
Av Car 13	<b>Avenue 22, South, E-12;</b> fr
	2200 N Broadway Car 9

- Avenue 23, North, E-12; fr**  
 2300 Pasadena Av Car 11  
**Avenue 24, North, E-12; fr**  
 2400 N Broadway Car 9  
**Avenue 24, South, E-12; fr**  
 2400 N Broadway Car 9  
**Avenue 25, North, E-12; fr**  
 2500 Pasadena Av Car 11  
**Avenue 26, East, E-12; fr**  
 2600 Pasadena Av Car 11  
**Avenue 26, West, E-12; fr**  
 2600 Pasadena Av Car 11  
**Ave 27, West, E-12; W fr**  
 Idell Car 8  
**Ave 28, East, E-12; fr**  
 2800 Pasadena Av Car 31  
**Ave 28, West, E-12; fr**  
 2800 Pasadena Av Car 31  
**Ave 29, West, E-12; fr**  
 2900 Pasadena Av Car 31  
**Ave 30, West, E-12; fr**  
 3000 Pasadena Av Car 31  
**Ave 31, East, E-12; fr**  
 3100 Pasadena Av Car 31  
**Ave 31, West, D-12; fr**  
 3100 Pasadena Av Car 31  
**Ave 32, East, E-12; fr**  
 3200 Pasadena Av Car 31  
**Ave 32, West, D-12; fr**  
 Interurban Av Car 8  
**Ave 33, East, D-12; fr**  
 3300 Pasadena Av Car 31  
**Ave 33, West, D-11; fr**  
 3300 Pasadena Av Car 31  
 2500 Interurban Av Car 8  
**Ave 34, West, D-12; fr**  
 3400 Pasadena Av Car 31  
 3600 Verdugo Rd Car 8  
**Ave 35, East, D-12; fr**  
 3500 Pasadena Av Car 31  
**Ave 35, West, D-12; fr**  
 3500 Pasadena Av Car 31  
 3600 Verdugo Rd Car 8  
**Ave 36, East, D-12; fr**  
 3600 Pasadena Av Car 31  
**Ave 36, West, D-12; fr**  
 3600 Pasadena Av Car 31  
 3600 Verdugo Rd Car 8  
**Ave 37, East, D-12; fr**  
 3700 Pasadena Av Car 31  
**Ave 37, West, D-12; fr**  
 3700 Pasadena Av Car 31  
 3600 Verdugo Rd Car 8  
**Ave 38, East, D-13; fr**  
 3800 Pasadena Av Car 31  
**Ave 38, West, D-12; fr**  
 3800 Dayton Av Car 15  
 3600 Verdugo Rd Car 8  
**Ave 39, East, D-13; fr**  
 3900 Pasadena Av Car 31  
**Ave 40, East, C-13; fr**  
 4000 Pasadena Av Car 31  
**Ave 41, East, C-13; fr**  
 4100 Pasadena Av Car 31  
**Ave 41, West, C-13; fr**  
 4100 Pasadena Av Car 31  
**Ave 42, East, C-13; fr**  
 4200 Pasadena Av Car 31  
**Ave 42, West, C-13; fr**  
 4200 Marmion Way Car 15  
**Ave 43, East, C-13; fr**  
 4300 Pasadena Av Car 31  
**Ave 43, West, C-13; fr**  
 4300 Marmion Way Car 15  
**Ave 44, East, C-13; fr**  
 4400 Pasadena Av Car 31  
**Ave 44, West, C-13; fr**  
 4400 Pasadena Av Car 15  
**Ave 45, East, C-13; fr**  
 4500 Pasadena Av Car 31  
**Ave 45, West, C-13; fr**  
 4500 Pasadena Av Car 15  
**Ave 46, East, C-13; fr**  
 4600 Griffin Av Car 11  
**Ave 46, West, C-13; fr**  
 Clermont Car 15  
**Ave 46, North, C-13; fr**  
 York Blvd Car 15  
**Ave 47, North, C-13; fr**  
 York Blvd Car 15  
**Ave 48, East, C-13; fr**  
 4800 Pasadena Av Car 31  
**Ave 48, West, C-13; W fr**  
 Lynn Car 15  
**Ave 48, North, C-13; fr**  
 York Blvd Car 15  
**Ave 49, East, C-13; fr**  
 4900 Pasadena Av Car 31  
**Ave 49, West, C-13; fr**  
 4901 Aldama Car 15  
**Ave 50, East, B-13; fr**  
 5000 Pasadena Av Car 31  
**Ave 50, West, B-13; fr**  
 5000 Pasadena Av Car 15  
**Ave 50, North, B-13; fr**  
 York Blvd Car 15  
**Ave 51, North, B-13; fr**  
 York Blvd Car 15  
**Ave 51, West, B-13; fr**  
 5100 Pasadena Av Car 15  
**Ave 52, East, B-13; fr**  
 5200 Pasadena Av Car 31  
**Ave 52, West, B-13; fr**  
 5200 Pasadena Av Car 15  
**\*Ave 52, North; fr**  
 1400 York Blvd Car 15



<b>Ave 53, East, B-14; fr</b> 5300 Pasadena Av	Car 31	<b>*Ave 66, South; fr</b> 6600 Pasadena Av	Car 31
<b>Ave 53, West, B-14; fr</b> 5300 Pasadena Av	Car 15	<b>Avery, I-10; N fr</b> 800 Traction Av	Car 27
<b>*Ave 53, North; fr</b> York Blvd	Car 15	<b>Aviation Av, N fr Phyllis</b> NE to Griffith Park	Car 11
<b>Ave 54, East, B-14; fr</b> 5400 Pasadena Av	Car 31	<b>Avila, G-10; N fr</b> Ramirez nr Lyon	Car 5
<b>Ave 54, West, B-14; fr</b> 5400 Pasadena Av	Car 15	<b>Avoca, D-9; N fr Oak Grove</b> Av 3 blks W of Eagle	Car 15
<b>Ave 54, North; fr</b> York Blvd	Car 15	<b>Avocado Av, D-9; W fr</b> Commonwealth S fr	Car 13
<b>Ave 55, East, B-14; fr</b> 5500 Pasadena Av	Car 31	<b>Avon, D-9; N fr</b> Baxter 2 blks E of	Car 12
<b>Ave 55, West, B-14; fr</b> 5500 Pasadena Av	Car 15	<b>Avon Pl, D-9; E fr</b> 2150 Avon	Car 12
<b>Ave 56, East, B-14; fr</b> 5600 Pasadena Av	Car 31	<b>Avon Park Ter, D-9; W fr</b> Park Dr N of	Car 12
<b>Ave 56, West, B-14; fr</b> 5600 Pasadena Av	Car 15	<b>Baxter</b>	Car 12
<b>Ave 56, North; fr</b> York Blvd	Car 15	<b>*Avon Terrace, C-8; E fr</b> Vestal 1 blk N of Baxter	Car 13
<b>Ave 57, East, B-14; fr</b> 5700 Pasadena Av	Car 31	<b>Aylsworth, B-8; E fr</b> 218 N Hancock	Car 9
<b>Ave 57, West, B-14; fr</b> 5700 Pasadena Av	Car 15	<b>Ayr, H-10; E fr</b> Ivanhoe nr Byron	Car 22
<b>*Ave 57, North; fr</b> York Blvd	Car 15	<b>Azusa, I-12; E fr</b> 240 San Pedro	Car 26
<b>Ave 58, East, B-14; fr</b> 5800 Pasadena Av	Car 31	<b>Bailey, I-12; N fr</b> 1833 E First	Car 3
<b>Ave 58, West, B-14; fr</b> 5800 Pasadena Av	Car 15	<b>Baker, F-11; E fr</b> 1665 N Spring	Car 9
<b>Ave 59, East, B-14; fr</b> 5900 Pasadena Av	Car 31	<b>Baldwin, F-12; E fr</b> 302 S Workman	Car 9
<b>Ave 59, West, B-14; fr</b> 5900 Pasadena Av	Car 15	<b>*Ballona Rd, H-1; N fr W</b> Pico opposite Beltram	Car 39
<b>Ave 60, East, A-15; fr</b> 6000 Pasadena Av	Car 31	<b>*Baltimore; W fr</b> 5760 Aldama	Car 10
<b>Ave 60, West, A-15; fr</b> 6000 Pasadena Av	Car 15	<b>Bancroft, C-8; E fr</b> 2230 Ivanhoe nr Cove	Car 22
<b>Ave 61, East, A-15; fr</b> 6100 Pasadena Av	Car 31	<b>Bandera, O-10; S fr</b> 2000 E 55th	Car 31
<b>Ave 61, West, A-15; fr</b> 6100 Pasadena Av	Car 15	<b>Banner Av, C-1; E fr</b> 1150 Vine	Car 7
<b>Ave 62, North, A-15; fr</b> York Blvd at Pasadena	Car 15	<b>Banning, H-10; E fr</b> 200 N Alameda	Car 3
<b>Ave 63, North, A-15; fr</b> Pasadena Av	Car 15	<b>Barbee, F-13; E fr</b> 400 S Eastlake Av	Car 9
<b>Ave 63, South, A-15; fr</b> Pasadena Av	Car 31	<b>Bard, C-9; N fr</b> Avon nr Landa	Car 12
<b>Ave 64, North, A-15; fr</b> 6400 Pasadena Av	Car 2	<b>*Baring Cross; S fr W 90th</b> 2 blks E of Vermont	Car 29
<b>Ave 64, South, A-15; fr</b> 6400 Pasadena Av	Car 31	<b>Barlow, H-13, E fr</b> 810 Cornwall	Car 17
<b>Ave 65, North, A-15; fr</b> 6500 Pasadena Av	Car 2		
<b>*Ave 66, North; fr</b> 6600 Pasadena Av	Car 31		



- Barnard Park, E-11; S fr**  
312 W Washington Car 9
- Barranca, F-9; E fr**  
200 N Av 18 Car 15
- Bartham Walk on Mt An-  
gelus nr Av 61 Car 10**
- Bartlett, D-2; W fr**  
790 N Grand Av Car 12
- Barton, C-6; W fr**  
950 Gower Car 7
- \*Barstow Av, S fr ½ blk**  
N of W 53rd, 2 blks W of  
Angeles Mesa Dr Car 32
- Bates Av, G-11; N fr**  
4500 Sunset Blvd Car 13
- Bauchet, C-8; E fr**  
820 Date Car 35
- Baxter, D-9; fr**  
Avon nr Echo Park Av  
Car 12
- Bay, D-3; E fr**  
Alameda S of E 7th  
Car 17
- Bayer, D-3; fr**  
900 N Wilton Pl Car 7
- Beach, C-12; N fr Glen Al-  
byn Dr, bet Isabel and  
James Car 10**
- \*Beach Av, S fr Florence**  
Av 1 blk E of P. E. Ry  
Car 31
- Beachwood Dr, C-2; N fr**  
6050 S Monica Blvd Car 7
- Beacon, H-6; S fr**  
1700 W 7th Car 18
- Beagle, E-14; E fr Tourna-  
line, 1 blk E of Hunting-  
ton Dr Car 19**
- Beale, F-11; E fr**  
125 Sotello Car 9
- \*Beard; E fr 250**  
Eagle Rock Av Car 15
- Beatrice Av, G-9; N fr**  
Alpine Car 2
- Beaudry Av, North, G-9; fr**  
1100 W First Car 33
- Beaudry Av, South, H-8; fr**  
1100 W First Car 33
- Beauvais, B-13; E fr**  
Lorraine Av Car 15
- Beaver Av, L-12; W fr**  
1450 Miriam Car 18
- Beech, C-11; W fr**  
Glen Albyn Dr Car 15
- Belinda, I-15; now Floral  
Dr**
- Bell Ct, J-13; S fr Lan-  
franco ½ blk E of Camu-  
los Car 27**
- \*Bella Vista Way, A-1; fr**  
6600 Hollywood Blvd  
Car 13
- Bellevue Av, F-8; fr**  
625 N Spring Car 9  
1100 N Beaudry Car 13  
1700 Belmont Car 22  
1800 Burlington Car 22  
2100 Alvarado Car 25  
2200 Rosemont Car 25  
2600 Rampart Car 25  
3400 Micheltorena Car 25  
3700 Hoover Car 25
- Belmont Av, G-7; fr**  
1600 W First Car 2  
400 Temple Car 25  
800 Lake Shore Car 22
- \*Beltram Av, H-0; S fr W**  
Pico 8 blks W of Cienega  
Av Car 39
- Belvedere, C-6; fr**  
4301 Sunset Blvd Car 7
- \*Bemis; fr**  
Alger nr Buell Car 22
- Benedict, C-9; N fr**  
Los Feliz Rd Car 22
- Benjamin Alley, H-10; fr**  
325 Apablaza Car 35
- Benner, B-15; fr**  
200 E Av 57 Car 31
- \*Bennett Av, D-12; N fr**  
Livingston 3 blks E of  
Terminal Car 31
- Benton Blvd, G-0; S fr**  
600 W 6th Car 23
- Benton Blvd, G-6; S fr**  
2650 W First Car 3  
100 Sunset Car 13
- Benton Way, South, F-6; fr**  
2650 W First Car 3  
600 6th Car 23  
660 Wilshire Blvd Car 23
- Berendo, North, E-5; fr**  
3350 Temple  
700 Melrose  
1100 S Monica Car 7  
1300 Fountain Car 13  
1500 Sunset Blvd Car 13  
1700 Hollywood Blvd  
Car 13  
1900 Franklin Car 13
- Berendo, South, G-5; S fr**  
3400 W Third  
400 W Fourth Car 4  
1000 Tenth Car 36  
1300 Pico Car 39  
1900 Washington Car 30
- Berenice, D-13; fr**  
500 E Av 39 Car 11
- Berkeley Av, D-7; fr**  
1557 Lake Shore Car 22
- Berkeley Sq, J-3; W fr**  
2230 Western Av Car 13

<b>*Berkshire</b> , (Sierra Vista); N fr Huntington Dr 1 blk E of Alpha Car 19	<b>Bond St Ct</b> , I-7; S fr 818 W 16th Car 37
<b>Bernal</b> , K-13; N fr 3350 Stephenson Av Car 18	<b>Bonita Av</b> , J-4; now Mari- posa
<b>Bernardo</b> , F-10; fr 1000 N Broadway Car 9	<b>Bonita Ct</b> , H-2; fr 1201 S Bronson Av Car 39
<b>Bertha</b> , A-15; fr Echo nr Hayes Car 31	<b>Bonita Ter</b> , B-0; fr 1920 Hillcrest Av Car 13
<b>Beryl</b> , E-14; S fr Mercury W of Pyrites Car 17	<b>Bonnie Beach Pl</b> , K-13; N & S fr Stephenson Av Car 18
<b>Beswick</b> , K-13; fr 1150 S Lorena Car 18	<b>Bonnie Brae, North</b> , F-7; fr 1900 W First Car 33
<b>Bethel Pl</b> , C-12; fr Dayton at W Av 37 Car 15	<b>Bonnie Brae, South</b> , G-7; fr 1900 W First Car 33
<b>Biggy</b> , G-13; fr 1900 S Griffin Av Car 9	1100 Sunset Car 13
<b>Bimini Pl</b> , F-5; fr 3547 W Third Car 3	<b>Bonnie Brae, South</b> , G-7; fr 1900 W First Car 33
<b>Birch</b> , K-9; S fr 1500 E 8th Car 31	1100 11th Car 36
<b>Bird</b> , H-13; E fr 650 N St Louis Car 35	1300 Pico Car 39
<b>Birnbaum Av</b> , C-10; E fr San Fernando Rd Car 8	1900 Washington Car 30
<b>Bishop's Rd</b> , E-10; fr 1200 N Broadway Car 9	<b>Bonpas Av</b> , I-1; S fr W Pico 4 blks W of Cienega Av Car 39
<b>Bixel</b> , H-7; S fr 1149 W First Car 23	<b>Bonsallo Av</b> , J-6; S fr 800 Washington Car 30
700 W Seventh Car 3	<b>Borel</b> , D-13; E fr 750 Sierra Car 9
800 W 8th Car 35	<b>Boston</b> , G-9; W fr 500 N Bunker Hill Car 1
<b>Blackstone Ct</b> , I-8; bet 9th and 10th ½ blk W of S Broadway Car 9	<b>*Botsford</b> ; N fr Meridian 1 blk W of Philadelphia Car 10
<b>*Blackweiler</b> , W fr 35th Av 4 blks S of W Adams Av	<b>Bouett</b> , E-10; E fr Brooks nr Yolo Car 9
<b>*Blades</b> , H-13; N fr 3020 Malabar Car 35	<b>Boulder</b> , H-13; E fr 600 N Soto Car 35
<b>Blaine</b> , H-7; S fr 1300 W Ninth Car 35	<b>Boundary Av</b> , D-14; fr Mercury Av Car 17
<b>Blanchard</b> , I-14; fr 809 N Mott Car 35	<b>*Bowman</b> , E-14; N fr Tourmaline 4 blks E of Huntington Dr Car 19
<b>Blanchard Ct</b> , G-8; W fr 150 S Fremont Car 33	<b>*Boyce Av</b> ; N fr Brand Blvd Car 22
<b>Bloom</b> , G-11; E fr 1400 N Main Car 9	<b>Boyd</b> , I-9; E fr 350 Los Angeles Car 36
<b>Bluff</b> , G-6; W fr 485 Grand View Car 33	<b>Boyle Av, North</b> , H-12; fr 1800 E First Car 3
<b>Blunt</b> , K-11; fr Inlet at L A River	500 Brooklyn Car 35
<b>Bodie</b> , I-12; S fr 1780 E Third Car 27	<b>Boyle Av, South</b> , K-12; fr 1800 E First Car 3
<b>Bolsa</b> , G-7; S fr 1650 Crown Hill Av Car 1	400 Fourth Car 27
<b>Bolton Rd</b> , A-1; W fr 2100 Highland Av Car 13	900 Stephenson Car 18
<b>Bond</b> , I-6; S fr 1230 W Pico Car 39	<b>Boylston, North</b> , G-8; fr 1200 W First Car 33
	500 Temple Car 25
	(Disconnected bet Belle- vue & Lilac Ter)
	<b>Boylston, South</b> , H-8; fr 1200 W First Car 33
	600 Sixth Car 23
	<b>*Branch</b> ; N fr 227 York Blvd Car 15

- \***Brand Blvd, B-8; NE fr**  
 San Fernando Rd Car 22  
 1800 N Alvarado Car 22
- Brandon, D-8; fr**
- Branner, E of Berkshire 1**  
 blk N of Hutnington Dr  
 Car 19
- Breed, North, I-12; fr**  
 2300 E First Car 3  
 500 Brooklyn Car 35
- Breed, South, I-12; fr**  
 2300 E First Car 3  
 400 Fourth Car 27
- Brent, F-8; fr**  
 1600 Court Car 25
- Brentwood, P-6; fr**  
 200 W Slauson Av Car 15
- Brevis, (Annan.); W fr Mt**  
 Royal Av 1 blk N of Ral-  
 eigh Car 10
- Bridewell, (Garvanza); N fr**  
 Pearl to city limits 2 blks  
 E of San Pasqual Car 31
- Brler, C-8; (formerly By-  
 ron) fr Hidalgo to Teviot**  
 Car 22
- Bridge, H-12; E fr**  
 1400 Brooklyn Av Car 35
- Brighton Av, K-14; fr**  
 1750 W Adams Car 32  
 3200 Jefferson Car 38  
 4400 Vernon Car 26
- Brittania, H-12; N fr**  
 2000 Brooklyn Av Car 35
- \***Broad, R-8; S fr E 68th 1**  
 blk E of Wilmington Av  
 Car 31
- Broadway, North, G-10; fr**  
 300 W First Car 9  
 200 Franklin Car 25  
 300 Temple Car 25  
 400 California Car 1  
 600 Sunset Blvd Car 9  
 1000 Bernard Car 9  
 Cottage Home Car 9
- 1400 Solano Car 9  
 Los Angeles River Car 9
- 1900 Av 19 Car 9  
 2400 Av 24 Car 9  
 2600 Daly Car 9  
 2700 Workman Car 9  
 2900 Griffin Car 9  
 3200 Eastlake Av Car 9  
 Mission Rd Car 9
- Broadway, South, I-8; fr**  
 300 W First Car 9  
 500 Fifth Car 9  
 1000 Tenth Car 39  
 1200 Twelfth Car 15  
 .... Pico Car 39
- Brokaw Pl, C-2; fr**  
 6000 Hollywood Blvd  
 Car 13
- Bronson Av, North, E-2; fr**  
 5000 W Temple Car 4  
 1100 S Monica Car 7  
 1700 Hollywood Car 13  
 .... Canyon Dr
- Bronson Av, South, H-2; fr**  
 4800 W Firth Car 23  
 1000 Tenth Car 36  
 1300 Pico Car 39  
 1900 Washington Car 30  
 2600 Adams Car 32
- Brooklyn Av, H-11; E fr**  
 E end of Macy at Bridge  
 Car 35
- \***Brooklyn Pl, I-14; fr**  
 3500 Brooklyn Av Car 35
- Brooks Av, E-10; N fr**  
 Yolo nr Bishop Car 9
- Browning Blvd, L-4; fr**  
 3920 S Vermont Av  
 Car 26
- Bruno, G-10, W fr**  
 950 N Main Car 9
- \***Brunswick, A-8; S fr Trop-  
 ico Av 1 blk E of Boyce**  
 Car 22
- Bryan Way, B-15; N fr**  
 Av 60 Car 31
- Buchanan, A-14; W fr**  
 6140 Aldama Car 10
- Buckingham Rd, I-1; S fr**  
 W 16th, 4 blks W of  
 Crenshaw Car 30
- Budau Av; S fr Edna 1 blk**  
 W of Warwick Car 19
- Budlong Av, J-4; fr**  
 1800 Washington Car 30  
 2600 W Adams Car 32  
 3400 Jefferson Car 38  
 4400 Vernon Car 26  
 5800 Slauson Car 15
- \***Buell; N fr**  
 Parkdale Av Car 22
- Buena Vista Ter, A-14, (An-  
 nan.); fr Av 64**  
 Car 15
- Buena Vista, H-9; N fr**  
 200 Temple Car 25
- \***Bungalow Ct, D-4; 201 N**  
 Normandie Av Car 4
- Bunker Hill, North, G-9; fr**  
 630 W First Car 33  
 300 Temple Car 25  
 600 Sunset Car 13
- Bunker Hill, South, H-9; fr**  
 630 W First Car 33
- Burek Pl, G-2; S fr**  
 4800 Wilshire Blvd  
 Car 36

<b>Burlington, North, F-7; fr</b>	<b>*Cardinal, G-11; fr</b>
1800 W First Car 33	700 Gibbons Car 9
400 Temple Car 25	
<b>Burlington, South, G-7; fr</b>	<b>Carillo, F-8; N fr</b>
1800 W First Car 33	Bellevue Av, 2 blks W of Douglas Car 1
600 Sixth Car 23	
900 Ninth Car 35	<b>Carleton Av, D-11; E fr</b>
1300 Pico Car 39	San Fernando Rd Car 8
1900 Washington Car 30	<b>Carlin; W fr 35th Av 1 blk</b>
.... Hoover Car 30	S of W Adams Av
<b>Burns Av, D-5; W fr</b>	<b>Carlos Av, B-2; W fr</b>
1220 N Hoover Car 25	1750 Gower Car 13
<b>Burr, C-15; W fr</b>	<b>Carlota Blvd, B-14; fr</b>
Tampico Car 17	3500 Pasadena Av to Av 57 Car 31
<b>*Bush; S fr</b>	<b>Carlson Ct, B-9; W fr</b>
Rowena Av Car 13	2250 Echo Park Av Car 12
<b>Butte, L-11; E fr</b>	<b>Carlton Way, B-2; W fr</b>
200 Santa Fe Av Car 17	1650 N Western Av Car 13
<b>*Butterfly Lane, D-14; W fr</b>	<b>Carlyle, B-10; E fr</b>
Wisteria 1 blk N of Gambier Car 19	Verdugo Rd E of San Fernando Rd Car 8
<b>Byram, I-7; fr</b>	<b>*Carmel; E fr San Fernando Blvd 1 blk N of Dolores Car 22</b>
1130 W Tenth Car 36	<b>Carmel Pl, F-13, (n.o.m.); E fr 400 N Alta Car 9</b>
<b>Cable, I-12; E fr</b>	<b>*Carmella, N fr L A River to Broadway Car 9</b>
150 N Chicago Car 3	<b>Carmen Av, B-2; N fr</b>
<b>*Cabot Av, P-1; S fr 59th Pl 1 blk E of Angeles Mesa Dr Car 16</b>	6150 Franklin Av Car 13
<b>Cahuenga Av, C-1; N fr</b>	<b>Carmen Pl, B-2; fr</b>
5900 Melrose Av Car 7	1920 Carmen Av Car 13
<b>Calaveras, D-12; N fr</b>	<b>Carnation, C-6; E fr</b>
Cedar nr Ulysses Car 15	Lucile 2 blks N of Effie Car 13
<b>*Calhoun, J-14; S fr Aliso Av 1 blk E of Indiana Car 18</b>	<b>Carnegie, D-15; E fr</b>
<b>California, G-9; W fr</b>	Armour Av Car 19
400 N Broadway Car 1	<b>Carondelet, North, F-6; fr</b>
<b>Calumet Av, F-8; fr</b>	2460 W First Car 3
700 E Edgeware Rd Car 1	400 Temple Car 25
<b>Cambria, H-7; W fr</b>	<b>Carondelet, South, F-6; fr</b>
743 Valencia Car 3	2460 W First Car 3
<b>Cambridge, I-4; W fr</b>	600 Sixth Car 23
1525 Normandie Car 12	900 Ninth Car 35
<b>Camerford Av, D-2; W fr</b>	1100 Eleventh Car 36
750 Gower Car 23	<b>Carr, J-8; fr</b>
<b>Cameron Lane, J-7; W fr..</b>	1335 S Main Car 15
1340 S Grand Av Car 9	<b>Carroll Av, F-8; fr</b>
<b>*Camino Palmero; N fr</b>	800 Edgeware Rd Car 1
Hollywood Blvd 1 blk W of Fuller Car 13	<b>*Carson; W fr Normandie Av 1 blk N of 28th Car 32</b>
<b>Camino Real, C-11; fr</b>	<b>Carver Ct, C-1; W fr</b>
Glen Albyn Dr Car 8	Las Palmas Car 13
<b>Camulos, K-12; S fr</b>	<b>Casanova, F-11; W fr</b>
2750 E 4th Car 27	1420 N Broadway Car 9
1000 Stephenson Car 18	<b>*Casitas Av; E fr</b>
Hollenbeck Car 18	Brand Blvd Car 22
<b>Canon Crest Av, C-13; N fr</b>	<b>Cassatt, D-15; E fr</b>
W Av 45 Car 15	Rockefeller Car 17
<b>Canon Dr, B-2; N fr</b>	
Hollywood Blvd Car 9	



- Cassel Pl, C-1; N fr**  
6000 Sunset Blvd Car 13
- \***Castalina; N fr** Huntington Dr 1 blk E of El Sereno Av Car 19
- \***Castelar, G-10; N fr**  
435 Sunset Blvd Car 9
- Castle, C-7; S fr** Landa near Windsor Car 13
- Castro, I-2; W fr**  
1701 Arlington Car 12
- Catalina, North, C-5; fr**  
4850 Fountain Car 25
- Catalina, South, F-5; fr**  
3550 W Third Car 4  
1000 Tenth Car 36  
1300 Pico Car 31
- Catesby Lane, J-7; S fr**  
Cameron Lane W of Grand Av
- \***Cato, E-14; NE fr** Beagle 1 blk E of Huntington Dr Car 19
- Cayetano, G-10; N fr**  
Apablaza Car 35
- Cazador, B-10; N fr**  
San Fernando Rd Car 8
- Cecelia, I-9; S fr**  
450 E 8th Car 30
- Cedar, C-12; N fr**  
Isabel N of Dayton Car 15
- Centennial, G-9; N fr**  
1000 Court Circle Car 25
- \***Center, 10-O; W fr** Alameda 1 blk N of Slauson Av Car 31
- Center, H-10; fr**  
1000 E First Car 3
- Center Pl, H-9; now** Harlem Pl
- Central Av, North, H-10; fr**  
400 E First Car 3
- Central Av, South, I-10; fr**  
400 E First Car 26  
1900 Washington Car 26  
2600 Adams Car 26  
3500 Jefferson Car 26  
4400 Vernon Car 26  
5800 58th Car 26  
5900 Slauson Car 26  
8600 Manchester Car 29
- \***Central Ter; Mt** Washington Car 10
- Ceres Av, J-10; fr**  
511 Central at 5th Car 22
- Cerro Gordo, C-10; W fr**  
2500 Avon Car 12
- \***Chadwick Dr; S fr** Navarro 2 blks E of Portola Car 19
- Champlain Ter, C-9; W fr**  
2140 Echo Park Av Car 12
- Channing, K-10; fr**  
1600 E 7th Car 18
- \***Chapman, J-10; N fr** Fountain bet Loma and Terminal Av Car 10
- \***Charity; E fr**  
3000 Santa Fe Av Car 17
- Charlotte, G-13; fr**  
1550 N State Car 17
- Chavez, G-10; fr**  
960 N Main Car 9
- Chavez Ravine Rd, F-10; fr**  
920 Adobe Car 9
- Chelsea, H-13; E fr**  
1600 N Soto Car 17
- \***Chelsey Av; S fr** ½ blk N of W 53d 3 blks W of Angeles Mesa Dr Car 32
- Cheney, L-11; E fr**  
2400 Santa Fe Av Car 17
- Cheremoya, B-2; N fr**  
5950 Franklin Av Car 13
- Cherokee, C-1; N fr**  
6650 Selma Av Car 13
- \***Cherokee Ct, B-1; E fr**  
Cherokee Av bet Selma and Hollywood Blvd Car 13
- Cherry, J-6; S fr**  
1210 W Pico Car 39  
1600 16th Car 32  
1900 Washington Car 30
- Cheseborough, Lane, J-14; fr**  
3450 E First Car 3
- Chester Pl, K-6; S fr**  
700 W 23rd Car 26
- \***Chestnut Av; NE fr** Pearl 1 blk S of San Pasqual Av Car 31
- Chicago Av, E fr** College 4 blks N of Brooklyn Av Car 4
- Chicago, North, H-13; fr**  
2200 E First Car 3  
500 Brooklyn Car 35
- Chicago, South, J-12; fr**  
2200 E First Car 3  
400 E Fourth Car 27  
900 Stephenson Car 18
- \***Chico, K-1; S fr** W 28th 1 blk W of 8th Av Car 32
- Childs Av, C-7; N fr**  
Effie E of Hyperion Car 13
- Chula Vista Way, A-2; W fr**  
1940 N Bronson Car 13
- \***Church; W fr**  
Av 64 N of Elder
- \***Cienega Av, H-1; fr** 5001 W Pico Car 39



<b>Cimarron, K-2; S fr</b>		
2650 W 16th	Car 12	
1900 Washington	Car 30	
2600 Adams	Car 32	
3400 Jefferson	Car 38	
4400 Vernon	Car 26	
5800 Slauson	Car 15	
<b>Cincinnati, I-13; E fr</b>		
400 N Soto	Car 35	
<b>Cinnabar, H-9; S fr</b>		
700 W 7th	Car 33	
<b>Citrus Av, C-0; S fr</b>		
6850 Fountain Av	Car 7	
<b>City View, H-13, E fr</b>		
N St Louis	Car 35	
<b>Clanton, J-8; E fr</b>		
1440 San Pedro	Car 36	
<b>Clara, G-11; N fr</b>		
450 Macy	Car 35	
<b>Clarence, North, I-11; fr</b>		
1500 E First	Car 3	
<b>Clarence, South, I-11; fr</b>		
1500 E First	Car 3	
400 Fourth	Car 27	
900 Stephenson	Car 18	
<b>Clarissa, B-5; E fr</b>		
2100 N Vermont Av	Car 13	
<b>Claude, I-15; E fr</b>		
1 blk E of Wabash Av	Car 4	
<b>Clay, H-9; S fr</b>		
420 W Second	Car 33	
<b>Clayton, C-5; E fr</b>		
Hillhurst Av N of Sun-		
set	Car 13	
<b>Cleland, A-12; W fr</b>		
Terrace 50	Car 10	
<b>*Cleland Pl, A-12; (contin-</b>		
<b>uation of Cleland Av); W</b>		
<b>of Ter 49</b>	Car 10	
<b>Clement, H-12; N fr</b>		
Pomeroy Av	Car 17	
<b>Clemont Av; N of Manches-</b>		
<b>ter 2 blks W of P E Ry</b>	Car 31	
<b>*Clementina Av; NE fr</b>		
Av 45	Car 15	
<b>Clermont, C-13; S fr</b>		
Av 46	Car 15	
<b>Cleveland, F-10; fr</b>		
630 Alpine	Car 9	
<b>Cliff, F-10; NW fr</b>		
Lookout Dr N of Park		
Ter	Car 15	
<b>Clifford, D-8; W fr</b>		
1850 N Alvarado	Car 22	
<b>Clifton, E-13; E fr</b>		
300 N Johnston	Car 11	
<b>Clinton, E-3; W fr</b>		
560 N Hoover	Car 25	
<b>Clover, G-11; S fr</b>		
1810 N Main	Car 9	
<b>Clyde Av, S fr</b>		
W Adams 1		
blk E of Thurman	Car 32	
<b>*Cocos Dr, A-2; E fr</b>		
6100 Beechwood Dr	Car 13	
<b>Colby, A-6; W fr</b>		
Bush S of Ames	Car 13	
<b>Cole Av, C-1; N fr</b>		
5950 Melrose Av	Car 7	
<b>Coleman, C-15; E fr</b>		
Walnut Hill Av	Car 31	
<b>Colina, L-14; N fr</b>		
3750 Hollenbeck Av	Car 18	
<b>Colina Av, G-7; S fr</b>		
1620 W First	Car 33	
<b>College, F-9; W fr</b>		
1000 N Main	Car 9	
<b>*Collins Av, A-10; SE fr</b>		
Verdugo Rd 2 blks N of		
Av 31	Car 8	
<b>Collis Av, D-15; N fr</b>		
Cassatt W of Harrison		
<b>Colton, F-8; fr</b>		
1000 Court Circle	Car 25	
<b>Columbia Av, G-7; fr</b>		
1500 W Second	Car 1	
<b>Colusa, D-14; E fr</b>		
Ruth Upham Av	Car 17	
<b>Colyton, I-10; S fr</b>		
901 Vincent	Car 28	
<b>Commercial, H-10; E fr</b>		
300 N Main	Car 31	
<b>Commonwealth, North, E-5;</b>		
<b>fr</b>		
3450 W First	Car 20	
300 Temple	Car 25	
1500 Sunset Blvd	Car 13	
1900 Finley Av	Car 13	
.... Los Feliz		
<b>Commonwealth, South, G-5;</b>		
<b>fr</b>		
3450 W First	Car 20	
<b>Compton Av, L-9; S fr</b>		
Hooper Av at jct of 12th		
1600 E 16th	Car 32	
1900 Washington	Car 32	
2600 Adams	Car 32	
Vernon	Car 32	
Slauson	Car 32	
Manchester	Car 32	
<b>Concha; S fr</b>		
Macy, 1 blk		
W of Avila	Car 19	
<b>Concord, J-13; S fr</b>		
3200 E First	Car 3	
400 Fourth	Car 4	
900 Stephenson	Car 18	
<b>Congress, J-4; S fr</b>		
2000 W 20th	Car 13	
2600 Adams	Car 32	

- Connecticut, H-7; W fr**  
1041 Blaine Car 36
- \*Conrad Av; W fr** Compton  
Av 3 blks S of Florence  
Car 31
- Constance, I-6; S fr**  
1700 W 7th Car 3  
1300 Pico Car 39
- \*Converse Av; S fr**  
1700 E 64th Car 31
- Cooper, E-9; NE fr**  
1450 Scott Car 12
- \*Cooper Av, N fr** Av 66 at  
Meridian Car 2
- \*Copeland Pl, (Sierra Park)**  
S fr Navarro 1 blk E of  
Lifur Car 19
- Cora Av, J-9; S fr**  
E 8th E of Towne Av
- Coral, E-14; S fr**  
3850 N Broadway Car 9
- Cordova, J-4; fr**  
1975 S Vermont Av Car 30
- Coringa Dr, A-13; W fr** Av  
50, 5 blks N of York Blvd  
Car 15
- \*Corliss Av, A-14; E fr** Ver-  
dugo Rd 3 blks N of York  
Blvd Car 8
- Cornwell, H-13; fr**  
2219 Brooklyn Av Car 35
- \*Corona Av; N fr** Jenings  
Av 1 blk W of Portola  
Car 19
- Coronado, North, E-7; fr**  
2500 W First Car 3  
400 Temple Car 25  
1100 Sunset Blvd Car 13
- Coronado, South, G-6; fr**  
2500 W First Car 3  
600 Sixth Car 23  
900 Ninth Car 35
- Coronado Ter, E-7; N fr**  
Kent 3 blks W of Al-  
varado Car 13
- Coronel, F-10; W fr**  
950 Adobe Car 9
- Cortez, F-8; W fr**  
351 Brent Car 25
- Corto, G-8; S fr**  
1130 W First Car 33
- Converse, (Bairdstown); W**  
fr El Sereno 1 blk S of  
Huntington Dr Car 19
- Corydon Dr, H-8; S fr**  
960 W 8th W of Figueroa  
Car 20
- Cosmo, B-1; S fr**  
6370 Hollywood Blvd  
Car 13
- Cota, K-14; W fr**  
1050 S Indiana Car 18
- Cottage Home, F-10; W fr**  
1000 N Broadway Car 9
- Cottage Pl, I-7; fr**  
840 W 9th Car 35
- Council, F-8; W fr**  
305 Lake Shore Car 22
- Country Club Dr, H-3; W fr**  
1251 S Western Av Car 39
- Court, G-9; W fr**  
150 N Main Car 15  
300 to 2200 Car 25
- Court Circle, G-9; fr**  
1000 Court Car 25
- Courtland, I-6; N fr**  
1410 W 16th Car 12
- \*Courtney Av; N fr** 1 blk  
S of Hollywood Blvd 1  
blk W of Stanley Av  
Car 13
- Cove Av, C-8; N fr**  
2200 N Alvarado Car 22
- Covert Pl, H-7; W fr**  
1100 Albany Car 36
- Crandall, F-6; NE fr**  
290 S Carondelet Car 3
- Crenshaw Blvd, J-1; S fr**  
4500 Wilshire Car 23  
1300 Pico Car 39  
1900 Washington Car 30  
2600 W Adams Car 32
- \*Crescent, A-15; E fr**  
Av 62 N of Pearl Car 31
- \*Crescent Heights Blvd,**  
C-O; N fr S Monica Blvd  
3 blks W of Fairfax  
Car 13
- \*Crestmore Pl, A-10; fr**  
Verdugo Rd 1 blk E of  
Ferndale Av Car 15
- Crest Way, A-1; NW fr**  
Willette Av 1 blk W of  
Vine Car 13
- Crestwood Ter; 1 blk W of**  
Eagle Rock Av bet Crest-  
wood Way and Buena  
Vista Ter Car 15
- \*Crestwood Way; W fr**  
Eagle Rock Av Car 15
- \*Crites; E fr**  
Eagle Rock Av Car 15
- Crittenden, D-7; fr**  
2500 Berkeley Av Car 22
- Crocker, N-7; S fr**  
520 E Third Car 27  
500 Fifth Car 23  
700 Seventh Car 18  
1200 12th Car 32  
4400 E Vernon Car 11
- Crockett, N fr** Manchester  
4 blks W fr Alameda  
Car 32

<b>Cromwell, A-5;</b> W fr Wayne Av 1 blk N of Los Feliz Blvd Car 13	<b>Dacotah, K-12;</b> S fr 3100 E First Car 3 400 Fourth Car 27 900 Stephenson Car 18
<b>*Cronus, (Sierra Park);</b> W fr Farnsworth 1 blk S of Edna Car 19	<b>Dahlia Av, C-7;</b> W fr Micheltorena N of Effie Car 13
<b>*Crosby Pl, F-9;</b> s fr 1020 Kensington Rd Car 1	<b>Dake, B-15;</b> E fr 300 E Av 59 Car 31
<b>Cross, H-13;</b> N fr Harrison E of Soto	<b>Dalton Av, K-4;</b> S fr 1850 W Adams Car 32 3200 Jefferson Car 38 4400 Vernon Car 26
<b>*Crowell Criele, A-15;</b> S fr Monte Vista 1 blk E of Av 61 Car 10	<b>Daly, North, E-12;</b> fr 2600 N Broadway Car 31
<b>Crown Hill Av, G-8;</b> W fr 320 S Boylston Car 1 1200 to 1700 Car 1	<b>Daly, South, F-12;</b> fr 2600 N Broadway Car 31 100 to 900 Car 31
<b>Crystal, B-9;</b> E fr Partridge Car 22	<b>Damon, K-11;</b> E fr 1300 Lemon Car 17
<b>Cudaby, D-15;</b> E fr Lomitas Dr N of Carnegie Car 19	<b>Dana, J-5;</b> W fr 2610 S Vermont Av Car 27
<b>Culver Dr, D-6;</b> NW fr 3650 Sunset Blvd Car 13	<b>*Danae Dr, D-9;</b> NW fr Boylston 2 blks N of Effie Car 13
<b>Cumberland Av, C-6;</b> E fr Talmadge Car 13	<b>Dartmouth, F-7;</b> W fr 200 N Alvarado Car 33
<b>Cummings, North, I-12;</b> fr 2000 E First Car 3 500 Brooklyn Car 35	<b>Darwin Av, F-12;</b> E fr 500 Douillard Car 9
<b>Cummings, South, I-12;</b> fr 2000 E First Car 3 400 Fourth Car 27	<b>*Date, G-10;</b> N fr 300 Macy Car 35
<b>Curlew, A-1;</b> S fr Cahuenga N of Primrose Av Car 13	<b>Dauphin, E-10, (n.o.m.);</b> N fr Effie nr Davis Car 9
<b>Curran, C-9;</b> fr 2444 Echo Park Av Car 12	<b>Davis, D-10;</b> N fr Effie nr Bishop Car 9
<b>*Curson Av;</b> S fr 7600 S Monica Blvd Car 7	<b>Dawn, K-13;</b> W fr 1000 Euclid Av Car 27
<b>Curtis, E-10;</b> W fr Davis 1 blk N of Effie Car 13	<b>Dawson, F-7;</b> N fr 1530 Council Car 22
<b>Curtis, F-10;</b> N fr Hawley W of Cottage Home Car 9	<b>Dayton Av, D-11;</b> E fr 500 W Av 20 Car 15 2000 to 3700 Car 15
<b>Custer Av, G-9;</b> N fr 1050 Temple Car 25	<b>Deane, C-7;</b> W fr Redesdale Av Car 13
<b>*Cypress;</b> W fr Vineyard Av 1 blk S of W Adams Car 32	<b>Deane Av, H-1;</b> N fr 4600 W Pico Car 39
<b>Cypress Av, D-11;</b> NW fr Leon 2 blks N of Av 28 Car 15	<b>Decatur, J-10;</b> S fr 1800 E 7th Car 18
500 to 1600 Car 8	<b>Deeble, C-7;</b> N fr Redcliffe 1 blk W of Redesdale Av Car 13
<b>*Cynthia Av;</b> S fr W Pico 7 blks W of Cienega Av Car 37	<b>Delaware Av, H-1;</b> N fr Pico W of Algoma Av
<b>Cyril Dr, B-2;</b> N fr 6150 Hollywood Blvd Car 13	<b>Delaware Dr, H-1;</b> fr 4400 W Ninth Car 36
	<b>Delay Dr, E fr San Fernando Rd Car 8</b>
	<b>Delmar Av, C-6;</b> W fr 1390 Hyperion Av Car 13
	<b>Del Norte, C-12;</b> N fr Isabel Av SW fr Av 37 Car 15

- Delong, I-7; S fr**  
1000 W Pico Car 39
- DeLongpre Av, C-4; fr**  
1400 Normandie Car 13  
5000 to 7000 Car 13
- Delphi, K-15; S fr** Percy 4  
blks E of Indiana Car 18
- Del Rio, C-11; NW fr** Maceo  
1 blk N of Isabel Car 8
- Del Rio Av, C-11; NW fr**  
Sausalito Av W of Sil-  
ver Lake Blvd
- Delta, D-8; fr**  
1600 Echo Park Av Car 12
- Denker Av, K-3; S fr**  
1660 W Jefferson Car 38  
3900 39th Car 26  
4400 Vernon Car 26  
5800 Slauson Car 15
- Denver Av, Q-5; S fr**  
600 W Slauson Car 29
- \*Dennison Villa, G-12; E fr**  
Workman bet Alhambra  
& Mission Rd Car 9
- \*Detroit Av; S fr**  
7150 S Monica Blvd Car 7
- Dewey, H-4; S fr**  
3000 San Marino Car 36
- Dexter, A-13; N fr**  
Mendota Av W of Av 50  
Car 15
- Diamond, G-9; fr**  
200 N Figueroa Car 33
- Diana, F-5; W fr**  
350 Westmoreland Car 4
- Dickens, B-10; E fr**  
Verdugo Rd at Glassell  
Av Car 8
- Dillon, North, E-6; fr**  
3200 W First Car 3  
400 Temple Car 25  
1000 Sunset Car 13
- Dillon, South, F-6; fr**  
3200 W First Car 3
- Ditman, J-15; N & S fr**  
3900 E First Car 3
- Division, 10-B; NE fr** San  
Fernando Rd 1 blk S of  
Cazador Car 15
- \*Dix, A-1; E fr**  
2000 N Cahuenga Av Car 13  
2730 Wabash Av Car 17
- Bobinson, H-14; NE fr**
- \*Dockweiler, H-1; W fr** ½  
blk E of Deane Av 1 blk  
N of W Pico Car 39
- Dolores; E fr** San Fernando  
Blvd N of Treadwell Car 32
- Donaldson, D-9; W fr**  
2300 Avon Car 12
- Doris, K-14; S fr**  
Percy E of Indiana Car 3
- Dorsey, M-9; fr**  
1450 E 39th Car 32
- Douglas, F-8; N fr**  
1415 W First Car 33  
600 to 1200 Car 1
- Douillard, F-11; S fr**  
1766 Mozart Car 9
- \*Dover; W fr**  
Seneca Car 22
- Downey Rd, K-15; S fr**  
Aliso Av Car 18
- Dracena Dr, B-5; N fr**  
4600 Franklin Av Car 13
- \*Dryden Pl, F-7; NE fr**  
Temple W of Alvarado Car 25
- \*Drysdale; N fr**  
Huntington Dr Car 19
- Duane, C-8; W fr**  
1930 N Alvarado Car 22
- Duarte, O-10; fr**  
1750 E 55th Car 31  
500 N Alameda Car 31
- \*Dugas Alley, D-12; N fr**  
Livingston 1 blk E of Av  
26 Car 11
- Duke, E-14; W fr**  
3900 Mission Rd S of N  
Broadway Car 9
- Dundas, I-4; E fr**  
700 N Indiana Car 35
- \*Dundee Dr; W fr**  
N Commonwealth 3 blks  
N of Los Feliz Car 13
- \*Eagle, J-13; E fr** ½ blk  
W of Mott 1 blk S of 4th  
Car 11
- Eagle Av, (formerly Wil-**  
cox), I-11; E fr Car 27  
450 Pecan Car 27
- \*Eagle Rock Av, W fr**  
200 N Av 66 Car 15
- Earl, C-8; E fr**  
Ivanhoe N of Cove Car 22
- Easterly Dr, H-1; S fr**  
Wilshire Blvd Car 36
- Eastern Av, I-15; E fr**  
Rowan N of Brooklyn Car 4
- Eastlake, North, E-13; fr**  
3200 N Broadway Car 9
- Eastlake, South, A-13; fr**  
3200 N Broadway Car 9  
100 to 1000 Car 9
- East Side Blvd, I-14; fr**  
400 N Evergreen Car 35



<b>Eaton Av, I-10; S fr</b> 5250 Hollywood Blvd		2400 Santa Fe	Car 17
	Car 13	<b>Eighth, West, G-2; fr</b>	
<b>Ebey Av, C-15; N fr</b> Pullman Av	Car 31	800 S Main	Car 15
<b>Echandia, H-12; fr</b> 1600 Pleasant Av	Car 3	200 Spring	Car 26
500 Brooklyn	Car 35	300 Broadway	Car 39
<b>Echo, B-14; E fr</b> 4970 Pasadena Av	Car 31	400 Hill	Car 20
<b>Echo Park Av; E-8; fr</b> N fr 500 Temple	Car 25	500 Olive	Car 20
1000 Park Av	Car 12	600 Grand	Car 20
1600 Delta	Car 12	700 Hope	Car 20
1800 Effie	Car 12	800 Flower	Car 20
1900 Avalon	Car 12	900 Figueroa	Car 30
2400 Donaldson	Car 12	1000 to 2200	Car 20
2500 Vestral	Car 12	2300 to 4000	Car 35
.... Landa	Car 12	<b>Eighth Av, J-1; S fr</b> W Washington	Car 30
<b>Edendale Pl, C-8; E fr</b> 2220 Ivanhoe N of Cove		<b>Eighteenth, East, K-8; fr</b>	
<b>Edgecliffe Dr, D-6; fr</b> 3700 Sunset Blvd	Car 13	1800 San Pedro	Car 36
<b>*Edgehill, A-14; NE fr</b> Av 59 & Aldama	Car 10	1000 Griffith	Car 11
<b>Edgemont, C-4; N fr</b> 4375 Melrose	Car 3	1300 Central	Car 26
1100 S Monica	Car 7	<b>Eighteenth, West, I-3; fr</b>	
1700 Hollywood	Car 13	1800 S Main	Car 15
<b>Edgeward Rd, East, F-9; E fr</b> 1300 Court	Car 25	300 Grand	Car 9
500 Temple	Car 25	500 Flower	Car 26
600 to 1000	Car 1	600 Figueroa	Car 30
<b>Edgeward Rd, West, F-8; fr</b> 1000 Douglas	Car 1	700 to 2000	Car 30
<b>Edison, D-15; E fr</b> McKenzie Av	Car 17	<b>Eighteenth Pl, I-0; W fr</b> West Blvd 1 blk S of W 18th	Car 30
<b>Edmund, B-2; W fr</b> 1850 Gower	Car 13	<b>Eightieth, East, R-6; E fr</b> 8000 San Pedro	Car 14
<b>*Edna, (Sierra Park); W fr</b> Farnsworth Av 4 blks S of Huntington Dr	Car 19	<b>Eightieth, West, R-7; W fr</b> 8000 S Main	Car 14
<b>Edward Av, A-9; E fr</b> Fernando Blvd 1 blk N of Hallett	Car 13	500 to 1500	Car 29
<b>Edwin, L-11; fr</b> 2500 Santa Fe Av	Car 17	<b>Eighty-first, East, to 89th; S-7</b>	Car 14
<b>Effie, E-9; NW fr</b> 1700 Brooks Av			Car 14
500 to 1200	Car 9	<b>Eighty-first, West, to 89th; S-6</b>	Car 29
1300 to 1800	Car 12	<b>El Capitan, K-14; E fr</b> 1100 Experanza	Car 18
1900 to 2300	Car 22	<b>El Centro, C-2; N fr</b>	
2400 to 3000	Car 13	5700 Temple	Car 23
<b>Eighth, East, K-10; fr</b> 800 S Main	Car 15	1100 S Monica	Car 7
400 Maple Av	Car 30	1700 Hollywood	Car 13
700 San Pedro	Car 36	<b>*El Centro Pl; N fr</b> 7000 Hollywood Blvd	Car 13
800 to 1200	Car 18	<b>Elden Av, H-5; S fr</b>	
1300 Central	Car 26	2730 San Marino	Car 35
1700 Alameda	Car 31	1000 Tenth	Car 36
		1300 Pico	Car 39
		<b>Elder, (n.o.m.); E fr</b> 900 N Av 65	Car 2
		<b>Eldred, B-13; S fr</b> 622 W Av 50	Car 15
		<b>Eleanor Av, D-2; W fr</b> 1050 Gower	Car 7
		<b>Electa Dr, E-9; N fr</b> Effie 2 blks W of Boylston	Car 13
		<b>Electric, B-8; E fr</b> McCreedy Av	Car 22

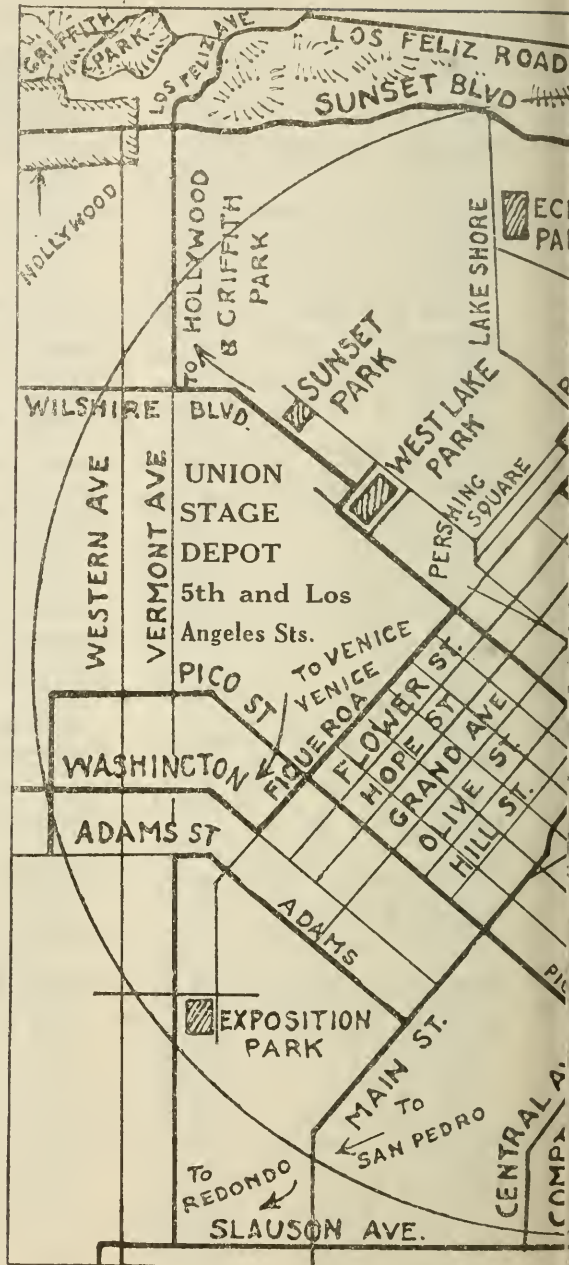
- Elevado, D-7; N fr**  
Elza nr Sunset Blvd Car 13
- Eleventh Av, J-1; S fr**  
W 23rd Car 12
- Eleventh, East, K-11; fr**  
1100 S Main Car 15  
400 Maple Av Car 30  
700 San Pedro Car 36  
1000 Stanford Car 11  
1300 Central Car 26  
2400 Santa Fe Car 17
- Eleventh, West, H-13; fr**  
1100 S Main Car 15  
200 Hill Car 32  
300 Olive Car 36  
400 Grand Car 9  
500 Hope Car 36  
700 Figueroa Car 30  
2000 Westlake Car 36  
2100 Alvarado Car 36  
.... Hoover Car 30  
3100 Kingsley Car 36  
.... Westerly Dr Car 39
- \*Elgin, A-15; E fr**  
500 N Av 63 Car 2
- \*Eliot; E fr**  
Verdugo Rd Car 8
- Elizabeth, G-10; W fr**  
800 Date Car 35
- Elk Av, D-7; fr**  
3500 Sunset Blvd Car 13
- Elkins, C-15; E fr**  
Lomitas Dr Car 17
- \*Ellendale Pl, J-5; fr**  
fr  
1526 Washington Car 30  
2600 W Adams Car 32
- Ellett Pl, E-6; N fr**  
3200 Bellevue Av Car 25
- Elita Pl, B-14; E fr**  
5225 Pasadena Av Car 31
- Ellsworth, E-6; W fr**  
715 N Dillon Car 25
- Elm, C-10; E fr**  
San Fernando Rd 2 blks  
N of Arvia Car 8
- El Molino, H-4; S fr**  
3300 W Ninth Car 35
- Elmoran, D-8; E fr**  
Allesandro Av S of Los  
Feliz Car 22
- El Moro Dr, D-13; fr**  
Von Keithian Av SE of  
Av 33 Car 11
- Elmwood Av, E-3; W fr**  
450 Western Av Car 4
- Elmyra, F-11; E & W fr**  
1300 N Main Car 9
- El Paseo, L-14; S fr**  
3850 Stephenson Av Car 18
- El Paso Walk, J-3; N fr**  
1657 W 24th Car 32
- \*El Reno, L-13; S fr**  
Hollenbeck Av 3 blks E of  
Lorena Car 11
- \*El Sereno Av, (Bairds-  
town); S fr**  
Carnegie 1  
blk E of Locke Av Car 19
- Elsinore, E-7; fr**  
1200 N Alvarado Car 13
- Elthea, C-11, E fr**  
900 Cypress Av Car 8
- \*Elwood Av; W fr**  
Compton 2 blks S of Florence  
Car 31
- Elwood, K-10; S fr**  
2100 E 9th Car 31
- \*Elyria Dr; W fr**  
San Raphael Av Car 15
- Elysian Dr, E-9; NW fr**  
San Raphael Av Car 15
- Elysian Park Av, E-9; fr**  
1575 Sunset Blvd Car 13
- Elysian Park Dr, D-9; N fr**  
Elysian Pk Av 1 blk E of  
Sunset Blvd Car 13
- Elza Av, D-7; N fr**  
3450 Sunset Blvd Car 13
- Emerald, G-8; SW fr**  
1230 W Second Car 1
- Emerson, H-13; fr**  
1000 N St Louis Car 17
- \*Emerson Walk; S fr**  
Roosevelt Dr 2 blks W of  
York Blvd Car 10
- \*Emesco Pl, E-15; E fr**  
Converse 1 blk N of Santa  
Maria Car 31
- Emma Av, E-13; E fr**  
200 N Thomas Car 9
- Emmet Ter, B-1; W fr**  
2000 Whitley Car 13
- Enterprise, K-10; E fr**  
1200 Lawrence Car 17
- Entrance Dr, G-7; W fr**  
550 Columbia Car 23
- Esmeralda, E-14; W fr**  
Huntington Dr Car 17
- Esperanza, K-14; S fr**  
3600 E 6th Car 18
- Essex, K-14; S fr**  
1200 E 14th Car 26
- \*Estara Av, A-10; fr**  
Verdugo Rd N of  
Av 53 Car 8
- Estrada, K-12; W fr**  
1250 Camulos Car 18
- Estrella Av, J-6; fr**  
710 W Washington Car 26
- Estudillo Av, J-14; S fr**  
3450 E 4th Car 27

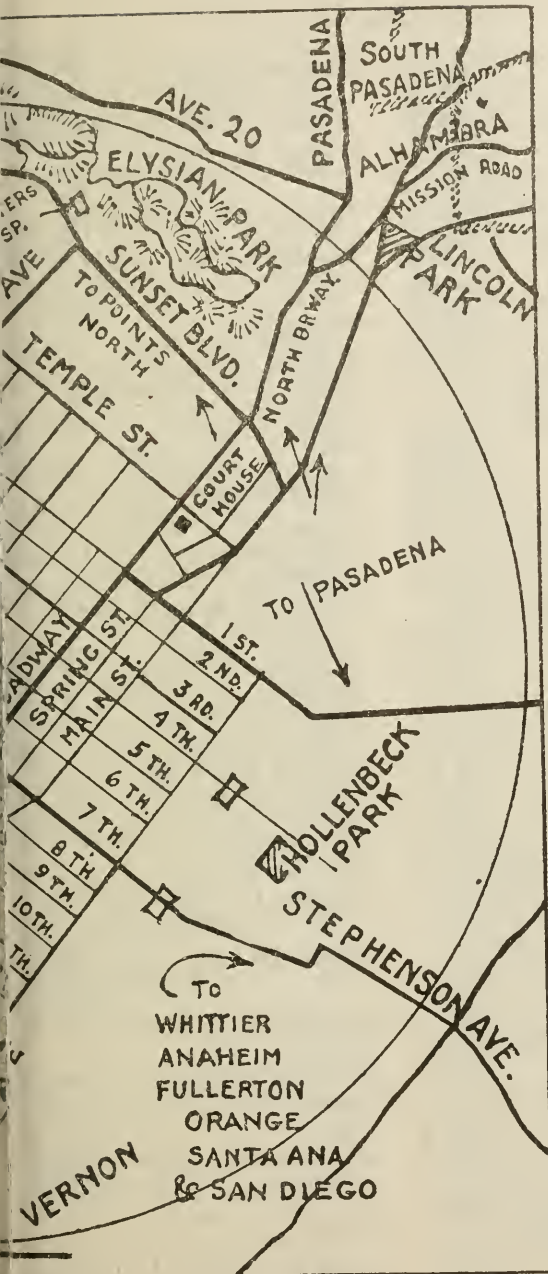
<b>Etta, C-12; SW fr</b> Monterey .at Andalusia Car 15	<b>*Fairmount Way; E fr</b> Eagle Rock Av Car 15
<b>Ettrick, A-7; W fr</b> Hyperion Av Car 22	<b>Fairview Av, H-12; N fr</b> Bridge E of Prospect Pl Car 35
<b>*Eucalyptus; N fr</b> Alger near Parkdale Car 22	<b>*Fairview Ter; S fr</b> Strickland Av Car 15
<b>Euclid Av, J-13; S fr</b> 3000 E Fourth Car 27	<b>*Faith; E fr</b> 2700 Santa Fe Av Car 17
<b>Euclid Pl, K-13; W fr</b> 575 Euclid Av Car 27	<b>*Falette; E fr</b> 750 N Alameda Car 35
<b>*Eugene; E fr Mountain</b> View Av 3 blks S of Brooklyn Av Car 4	<b>Faning, C-8; N fr</b> 2400 Duane Car 22
<b>Eunice Av, A-15; W fr</b> N Av 63 Car 2	<b>Fargo, C-8; W fr</b> 2057 N Alvarado Car 22
<b>Eva Ter, E-13; N fr</b> Pomona Av Car 9	<b>Farmer, G-8; E fr</b> 250 Lucas Car 33
<b>Evans, E-13; N fr</b> Hyperion Av Car 13	<b>*Farnam; S fr</b> Baltimore W fr Av 50 Car 10
<b>Everett Pl, F-9; E fr</b> 1000 Boylston Car 13	<b>*Farnsworth Av; S fr Na-</b> varro 1 blk E of Lifur Car 19
<b>Evergreen, North, I-13; fr</b> 3000 E First Car 3 400 Brooklyn Car 5 1000 Fairmount Car 5 .... Wabash Car 5 .... Marengo .... Harrison	<b>Farrar, G-12; S fr</b> 1650 S Griffin Av Car 9
<b>Evergreen, South, J-13; fr</b> 3000 E First Car 3 400 Fourth Car 27 600 to 1200 Car 18	<b>Fawn Av, D-7; N fr</b> 2800 Reservoir Car 13
<b>Ewing, C-8; fr</b> 2000 N Alvarado Car 22	<b>*Fayette; W fr</b> 6300 Branch Car 15
<b>Exeter, C-7; W fr</b> Redesdale Av Car 13	<b>Fedora, H-4; S fr</b> 3200 W 8th Car 35
<b>Exposition Blvd, L-3; fr</b> 3600 S Hope Car 9 500 Flower Car 9 1000 Vermont Car 26 1300 Normandie Car 26 1600 Western Car 26 .... Young Av	<b>Fellowship Parkway, C-9;</b> E fr Tropico Av Car 22
<b>Ezra, J-13; S fr</b> 3200 E Fourth Car 27	<b>Fenn, E-13; W fr</b> 600 N Thomas Car 9
<b>Factory Pl, J-10; E fr</b> 550 S Alameda Car 18	<b>Ferguson Alley, H-10; E fr</b> 500 N Los Angeles Car 31
<b>Fairfax Av, C-0; N fr</b> S Monica Blvd W of Gardner Car 13	<b>*Fern Dr; fr E Rosehill Dr</b> near Amethyst Car 17
<b>Fairfield Av, A-1; N fr</b> Odin near Highland Car 13	<b>Fern Pl, E-15; W fr</b> Huntington Dr N of Tur- quoise Car 17
<b>Fairman, D-8; N fr</b> Lilac Ter Car 22	<b>*Ferndale Av; E fr Alsaco</b> Av S of W Adams Av
<b>*Fairmont, A-15; E fr Mt</b> Royal Av 1 blk N of Rochester Car 10	<b>Ferwood Av, C-3; W fr</b> Serrano Av S of Sunset Blvd Car 13
<b>Fairmount, H-13; E fr</b> 900 N Soto Car 35	<b>*Ferrara; SE fr San Pas-</b> qual 3 blks N of Pearl Car 31
	<b>Fickett, North, I-13; fr</b> 2600 E First Car 3 400 Brooklyn Car 35
	<b>Fickett, South, K-12; fr</b> 2600 E First Car 3 400 Fourth Car 27
	<b>Fifth Av, J-2; S fr</b> W 8th Car 36
	<b>Fifth, East, J-14; E fr</b> 500 S Main Car 23 234 Maple Av Car 30 500 San Pedro Car 36

600 to 1000	Car 23	<b>Fifty-fourth, West, O-1; fr</b>	
1100 to 3700	Car 27	5400 S Main	Car 20
<b>Fifth, West, H-9; fr</b>		300 Moneta Av	Car 15
500 S Main	Car 23	800 Hoover	Car 29
200 Spring	Car 26	1000 Vermont	Car 27
300 Broadway	Car 39	1100 to 2500	Car 15
400 Hill	Car 32	<b>Figueroa, North, G-9; fr</b>	
500 Olive	Car 23	900 W First	Car 33
600 Grand	Car 23	400 Temple	Car 1
900 Figueroa	Car 23	600 Sunset Blvd	Car 13
1000 to 5000	Car 23	900 College	Car 1
<b>Fifteenth Av, O-1; S fr</b>		1000 Ramono	Car 1
W 53rd	Car 8	.... Beaudry	Car 1
<b>Fifteenth, East, I-4; fr</b>		<b>Figueroa, South, J-7; fr</b>	
1500 S Main	Car 15	900 W First	Car 33
400 Maple Av	Car 30	200 to 500	Car 22
700 San Pedro	Car 36	600 6th	Car 30
1000 Griffith	Car 11	700 to 2000	Car 30
1300 Central	Car 26	2100 to 4800	Car 9
1700 Long Beach	Car 31	5000 to 9000	Car 29
2400 Santa Fe	Car 17	<b>Finlayson, I-15; N fr</b>	
<b>Fiftieth, East, N-8; fr</b>		4123 Hammel	Car 4
5000 S Main	Car 20	<b>Finley Av, B-9; E fr</b>	
300 Wall	Car 30	2000 N Vermont Av	
600 S Park	Car 36		Car 13
1100 Central	Car 26	<b>Firman, F-8; S fr</b>	
1400 Ascot Av	Car 32	1230 Temple	Car 25
1700 Long Beach	Car 31	<b>First Av, O-2; S fr</b>	
<b>Fiftieth, West, J-8; fr</b>		W 48th	Car 9
1500 S Main	Car 15	<b>First, East, I-13; fr</b>	
200 Hill	Car 32	100 Main	Car 3
300 Grand	Car 9	200 to 4500	Car 3
600 Figueroa	Car 30	<b>First, West, E-2; fr</b>	
700 Georgia	Car 27	100 Main	Car 3
2200 to 2600	Car 39	200 Spring	Car 9
<b>Fiftieth Pl, East, N-9; E fr</b>		300 Broadway	Car 9
Morgan Av to Long		400 Hill	Car 1
Beach Av	Car 31	500 Olive	Car 33
<b>Fiftieth Pl, West, N-5; W fr</b>		600 Grand	Car 33
500 S Hoover	Car 29	900 Figueroa	Car 33
<b>Fiftieth, West, N-5; fr</b>		1100 Beaudry	Car 33
5000 S Main	Car 20	2000 Westlake	Car 33
300 Moneta Av	Car 15	2600 Rampart	Car 3
800 Hoover	Car 29	3400 Hoover	Car 3
1000 Vermont	Car 27	3600 Vermont	Car 3
1100 to 2000	Car 9	3800 Western	Car 4
<b>51st, East, to 59th, East</b>		4000 Plymouth	Car 23
Same cars as W 54th		<b>Firth Av, C-6; W fr</b>	
<b>Fifty-first Pl, N-8; W fr</b>		Golden Gate Av	Car 13
Vermont S of 51st St		<b>*Fisher; N fr</b>	
<b>Fifty-second Pl, N-8; E fr</b>		Meridian	Car 15
Hoover S of 52d St		<b>Fisher, I-15; (Belvedere);</b>	
<b>Fifty-third Pl, M-6; fr</b>		E fr Hazard	Car 3
4350 S Main	Car 26	<b>Fitch, B-0; N fr</b>	
<b>Fifty-fourth, East, O-1; fr</b>		Bonita Ter	Car 13
5400 S Main	Car 20	<b>*Fithian Av, E-15; S fr</b>	
300 San Pedro	Car 30	Gambier 1 blk W of Fl	
600 S Park	Car 36	Sereno	Car 19
800 to 1100	Car 26	<b>Fleming, C-6; N fr</b>	
1400 to 1500		4150 Fountain	Car 13
1700 to 1800	Car 31	<b>Fletcher Dr, fr</b>	
.... Santa Fe Av		San Fernando Rd	Car 8
.... Pacific Blvd			



<b>*Flora Av, E-13; E fr</b>		<b>Fortuna, O-9; S fr</b>	
400 N Alta	Car 9	1600 E 53d	Car 31
<b>Floral Dr, I-14; E fr</b>		<b>Forty-first Dr, M-6; W fr</b>	
N Indiana	Car 4	4179 So Figueroa	Car 9
<b>Florence Av, K-15; E fr</b>		<b>Forty-first, East, to 49th, East</b>	
Indiana N of Stephenson	Car 18	Same cars as East 40th	
<b>Florence Av, East, Q-8; fr</b>		<b>Forty-first, West, to 46th, West</b>	
7200 S Main	Car 14	Same cars as West 40th Pl	
<b>Florence Av, West; fr</b>		<b>Forty-first Pl, M-6; W fr</b>	
7200 S Main	Car 14	4150 Moneta Av	Car 9
800 Hoover	Car 29	<b>Forty-seventh Pl, M-6; E fr</b>	
900 Vermont	Car 27	S Main S of 47th	
<b>Florida, H-7; W fr</b>		<b>Forty-seventh, West, to 49th, West</b>	
850 Francisco	Car 20	Same cars as West 48th	
<b>Florizel, D-14; E fr</b>		<b>Forty-eighth, East, N-7; E fr</b>	
Reynolds 2 blks N of Mercury	Car 19	fr 4800 S Main	Car 20
<b>Flower, North, G-9; fr</b>		<b>Forty-eighth, West, N-3; fr</b>	
800 W First	Car 33	4800 S Main	Car 20
<b>Flower, South, S-6; fr</b>		300 Moneta	Car 15
800 W First	Car 33	800 Hoover	Car 9
300 Third	Car 1	1100 Vermont	Car 27
600 Sixth	Car 23	1200 to end	Car 9
700 Seventh	Car 3	<b>Forty-eighth Pl, N-8; E fr</b>	
800 Eighth	Car 27	Hooper S of 48th	Car 32
900 Ninth	Car 35	<b>Forty-ninth Pl, East, N-9; E fr</b>	
1900 Washington	Car 26	McKinley S of 49th	Car 26
2300 23d	Car 26	<b>Forty-ninth Pl, West, N-8; W fr</b>	
2900 39th	Car 9	Figueroa S of 49th	Car 28
4300 43d	Car 16	<b>Forty-second Pl, M-6; W fr</b>	
.... 59th		4250 S Main	Car 26
<b>Folsom, H-13; E fr</b>		<b>Forty-third Pl, M-6; fr</b>	
346 Cornwell	Car 35	4350 S Main	Car 26
<b>Foothill Dr, A-2; E fr</b>		Brooklyn Av.	Car 4
2000 N Bronson N of Franklin Av	Car 13	<b>Foster, K-6; S fr</b>	
<b>Ford, A-13; W fr</b>		W 30th	Car 26
600 W Av 54	Car 15	<b>Fountain Av, C-1; W fr</b>	
<b>Forest Av, I-13; N fr</b>		Childs at Landa	Car 13
Brooklyn Av 1 <sup>1</sup> / <sub>2</sub> blk W of Evergreen	Car 35	4150 Sunset Blvd	Car 13
<b>*Formosa; N fr</b>		4300 to 5000	Car 25
7200 Sunset Blvd	Car 13	5000 to 7500	Car 7
<b>Fort Moore Pl, G-10; W fr</b>		<b>Fourth Av, J-2; S fr</b>	
500 N Broadway	Car 1	W Ninth	Car 36
<b>Fortleth, East, M-7; fr</b>		<b>Fourth, East, I-12; fr</b>	
4000 San Pedro	Car 20	400 S Main	Car 36
300 Wall	Car 30	400 San Pedro	Car 36
600 S Park	Car 36	700 Central	Car 26
1100 Central	Car 26	800 to 3500	Car 27
1400 Ascot	Car 32	... Indiana	
<b>Fortleth, West, M-7; W fr</b>		4300 Laguna	Car 4
1000 Vermont Av		.... Downey Rd	Car 18
<b>Fortleth Pl, M-5; W fr</b>			
4000 S Main	Car 20		
300 Moneta	Car 15		
800 Hoover	Car 9		
1100 Vermont	Car 27		
1200 to end	Car 8		





<b>Fourth, West, F-5; fr</b>		<b>Fresno, South, J-14; fr</b>	
400 S Main	Car 36	3200 E First	Car 3
200 Spring	Car 26	400 Fourth	Car 27
300 Broadway	Car 39	900 Stephenson	Car 18
400 Hill	Car 32	<b>Friend Av, fr</b>	
500 to 1400	Car 1	7800 S Monica Blvd	
2600 to 4000	Car 4		Car 7
<b>Fourteenth Av, O-1; S fr</b>		<b>*Frontenac, C-12, N fr</b>	
W 52d	Car 8	West Av 43	Car 15
<b>Fourteenth East, K-10; fr</b>		<b>*Fruitland Av, N-12; E fr</b>	
140 S Main	Car 15	Santa Fe Av 1 blk S of	
40 Main Av	Car 30	E 51st	Car 11
700 Sa Pedro	Car 36	<b>*Fuller Av, fr</b>	
1000 Griffith	Car 11	7300 Sunset Blvd	Car 13
1300 Central	Car 26	<b>Gabriel, E-10; N fr</b>	
1700 Long Beach		Effie N of Reposa	Car 9
2100 Elwood		<b>Gage, J-15; fr</b>	
.... Santa Fe Av		4300 E First	Car 4
<b>Fourteenth, West, I-5; fr</b>		<b>Gage Av, H-3; E fr</b>	
1400 S Main	Car 15	975 Western Av	Car 36
200 Hill	Car 32	<b>*Gainsborough Av; fr</b>	
400 Grand	Car 9	2400 N Vermont	Car 13
500 to 2200	Car 39	<b>Galena, E-14; N fr</b>	
<b>Francis Av, G-5; W fr</b>		Tourmaline	Car 17
850 S Hoover	Car 35	<b>Gallardo, H-11; N fr</b>	
<b>Francisco, I-7; S fr</b>		1201 Macy	Car 35
1000 W 7th	Car 3	<b>Galveston, E-8; W fr</b>	
<b>*Frank Ct, I-9; S fr</b>		Quintero N of	
225 W Fourth	Car 36	Sunset Blvd	Car 12
<b>Frankie, I-15; N fr</b>	½ blk	<b>*Gambier, E-15; W fr</b>	E of
S of Michigan Av	1 blk	Sereno Av 3 blks	S of
E of Records	Car 4	Huntington Dr	Car 19
<b>Franklin Av, B-0; W fr</b>		<b>Ganahl, I-13; N fr</b>	
St. George, near Tracy		2513 Brooklyn	Car 35
4000 to 7000	Car 13	<b>*Garden Av; E fr</b>	
<b>*Franklin Circle, D-1; W fr</b>		Brand Blvd	Car 22
2000 Vine	Car 13	<b>*Gardner Av; fr</b>	
<b>*Franklin Ct, H-9;</b>		7500 S Monica Blvd	Car 7
S fr 240 Court	Car 25	<b>Garey, I-10; S fr</b>	
<b>Franklin Pl, B-1; E fr</b>		800 E First	Car 3
Highland at Franklin Av		<b>Garfield Pl, B-3; fr</b>	
<b>Frederick, B-10; E fr</b>		5550 Hollywood Blvd	
San Fernando Rd	Car 8		Car 13
4900 Pasadena Av	Car 31	<b>*Garibaldi Dr, N fr</b>	Lilac
<b>*Fredonia, C-13; NE fr</b>		Ter 1 blk E of Boylston	Car 13
<b>*Fredrico (Belvedere), I-14;</b>		<b>Garland, H-7; S fr</b>	
E fr Indiana bet 1st and		1224 W 7th	Car 3
Brooklyn Av	Car 4	<b>Garnet, K-12; E fr</b>	
<b>Fremont Av, North, G-9; fr</b>		1100 S Boyle	Car 18
1000 W First	Car 33	<b>*Garrison Dr; NW fr</b>	Sum-
400 Temple	Car 25	ter Dr 1 blk W of York	
<b>Fremont Av, South, H-8; fr</b>		Bld	Car 10
1000 W First	Car 33	<b>*Garvanza, A-15; N fr</b>	Park
300 Third	Car 1	Terrace 1 blk E of Av 63	
600 Sixth	Car 23		Car 10
<b>Fremont Pl, H-1; S fr</b>		<b>Gates, F-13; fr</b>	
5000 Wilshire	Car 36	3300 N Broadway	Car 9
<b>French Av, D-12; fr</b>		<b>Geneva, F-5; W fr</b>	
3600 Marmion Way	Car 15	325 S Hoover	Car 20
<b>Fresno, North, I-14; fr</b>			
3200 Malabar	Car 35		



<b>George, E-13; E fr</b> 224 N Hancock	Car 9	<b>*Glen Eden; E fr</b> Los Feliz Rd	Car 22
<b>George, L-11; E fr</b> 2600 Santa Fe Av	Car 17	<b>*Glen Ellen Pl, B-14;</b> fr 250 E Av 52	Car 31
<b>Georgia, I-7; fr</b> 1000 W Ninth	Car 27	<b>Glen Green, (n.o.m.); fr</b> Beechwood Dr	Car 13
1000 to 1800	Car 27	<b>*Glen Holly; fr</b> Beechwood Dr	Car 13
.... Washington		<b>Glenhurst Av, A-9; N fr</b> Silver Lake Blvd 10 blks	
<b>Geraldine, L-9; S fr</b> 1600 E Adams	Car 32	W of San Fernando Rd	Car 22
<b>Geranium Dr, B-13; NW fr</b> Granada	Car 15	<b>Glennmuir, C-13; E fr</b> W Av 42 2 blks W of	
<b>*Germain Av, (Sierra</b> Park); S fr Shelby Av 1		Marmion Way	Car 10
blk E of Sierra Park		<b>Glenn Av, K-12; W fr</b> 1300 S Lorena	Car 18
	Car 16	<b>*Glen Oak, NW fr Beech-</b> wood Dr 1 blk N of Glen	
<b>Gertrude, I-12; fr</b> 1900 E Third	Car 27	Holly	Car 13
<b>Gibbons, F-11; fr</b> 1744 N Main	Car 9	<b>Glen Pl, (n.o.m.); N fr</b> Neola	Car 15
<b>Gillette, H-12; fr</b> 1500 Bridge W of		<b>Glenwood Av, C-12; N fr</b> W Av 42	Car 15
Echandia	Car 35	<b>Gless, North, I-11; fr</b> 1600 E First	Car 3
<b>Gillig Av, E-13; E fr</b> 500 N Alta	Car 9	<b>Gless, South, I-11; fr</b> 1600 E First	Car 3
<b>Girard Av, I-7; W fr</b> 1220 Georgia	Car 29	400 Fourth	Car 27
(Closed bet Bonnie Brae		<b>Glidden Dr; NW fr Hender-</b> son 2 blks W of Portola	
and Western)		Av	Car 19
1000 to end	Car 39	<b>*Glorietta Av, C-4; former-</b> ly Winona Blvd N fr	
<b>Gladys Av, J-9; S fr</b> 445 Central Av	Car 26	5100 Hollywood Blvd	Car 13
500 E Fifth	Car 23	<b>Golden Av, H-7; S fr</b> 1124 W 8th	Car 20
700 Seventh	Car 18	<b>Golden Gate Av, D-6; fr</b> 3550 Sunset Blvd	Car 13
<b>Glassell Av, A-10; fr</b> San Fernando Rd at		<b>Goldsworthy, I-15; N fr</b> Hammel	Car 4
Verdugo Rd	Car 8	<b>*Gollita, I-0; W fr West</b> Blvd, 1 blk S of W 17th	Car 12
<b>Glassell, F-6; W fr</b> Benton Way N of W 1st	Car 15	<b>Gordon, C-2; N fr</b> 6000 Santa Monica Blvd	Car 13
<b>Gleason Av, I-13; E fr</b> 1509 S Mathews	Car 3	<b>Gower, D-2; N fr</b> 6100 Rosewood	Car 23
2500 to 3500	Car 3	1100 S Monica Blvd	Car 7
<b>Glen Albyn Dr, C-12; fr</b> 431 Isabel	Car 15	1500 Sunset Blvd	Car 13
<b>*Glenandale Av; E</b> fr Eagle Rock Av	Car 15	1900 Franklin	Car 13
<b>Glenbrook, A-15; N fr Pearl</b> 3 blks E of San Pasqual	Car 31	<b>Gower, E-2; N fr</b> 5600 Rosewood Av	Car 23
	Car 31	1100 S. Monica	Car 7
<b>*Glencoe, I-1; W fr West</b> Blvd 3 blks S of W 16th	Car 39	1700 Hollywood	Car 13
	Car 39	<b>Gower Dr, A-2; N fr</b> 6100 Franklin at	
<b>Glendale Av, E-8; fr</b> 1900 Sunset Blvd	Car 13	Gower	Car 13
1400 to 2000	Car 22		
<b>Glendale Av, (Glendale); N</b> fr San Bernardo Rd S of			
Brand Blvd			
<b>*Glendower Av; W fr</b> 2500 N Vermont	Car 13		

- Goytino Pl, G-10; W fr**  
725 Casteler Car 9
- Grace Av, B-1; N fr**  
6550 Franklin Car 12
- \*Gracia; N fr**  
Garden Car 22
- Gracita Pl, B-14; W fr W**  
Av 53 Car 14
- Grafton, D-8; W fr**  
1535 Echo Park Av Car 11
- Graham, D-12; fr**  
3220 Griffin Av Car 10
- Gramercy Dr, H-3; S fr**  
4000 W 8th Car 30
- Gramercy Pl, North, D-3; fr**  
4400 West First Car 23  
300 Temple Car 3  
700 Melrose Car 3
- Gramercy Pl, South, H-3; fr**  
4400 W First Car 23  
100 to 600 Car 23  
1000 Tenth Car 30  
1300 Pico Car 17  
1900 Washington Car 26  
3400 Jefferson Car 32  
2600 Adams Car 28  
4400 Vernon Car 25  
5800 Slauson Car 14
- Gramercy Park, J-3; E fr**  
Gramercy Pl N of Adams Car 23
- Granada, C-11; E fr**  
San Fernando Rd Car 5
- Granada Av, B-13; fr Av 50**  
1 blk N of Monte Vista
- Grand Av, North, H-9; fr**  
600 W First Car 31  
300 Temple Car 24  
600 Sunset Blvd Car 11
- Grand Av, South, L-6; fr**  
600 W First Car 31  
100 to 400 Car 31  
600 Sixth Car 23  
700 to 4000 Car 9  
4200 42d Car 15  
4300 43d Car 15  
Closed to Slauson Car 15  
Closed fr 59th to 84th
- .... Manchester Car 13
- Grand View, G-6; S fr**  
2250 Miramar Car 31  
600 Sixth Car 23  
1000 Tenth Car 30  
1300 Pico Car 17
- Grand View Av; E fr Moun-**  
tain View Av 2 blks S of Brooklyn Car 18
- Grattan, H-6; S fr**  
1560 W Ninth Car 33
- \*Grape, R-10; N fr Man-**  
chester 2 blks W of Alameda Car 31
- Green, A-14; N fr**  
500 Hester Car 34
- Green Av, H-7; S fr**  
1540 W 8th Car 29
- Greenwood Pl, A-5; fr**  
2100 N Vermont Car 12
- Gregory Av, D-2; E fr**  
Vine 3 blks N of Melrose Car 23
- \*Greydon, I-1; W fr West**  
Blvd 1 blk N of West 17th Car 12
- Griffin Av, North, D-13; fr**  
2900 N Broadway Car 9  
2600 to 4600 Car 10
- Griffin Av, South, F-12; fr**  
2900 N Broadway Car 9  
100 to 2500 Car 9
- Griffith Av, K-8; fr**  
1000 E 14th Car 10  
1400 to 4400 Car 10
- Grotto Av, D-12; E fr**  
3200 Griffith Av Car 11
- Grover, I-5; N fr**  
1700 Washington Car 30
- Guirado, J-13; E fr**  
750 S Evergreen Car 18
- Haldale Av, K-14; S fr**  
1800 W Adams Car 32  
3400 Jefferson Car 38  
4400 Vernon Car 26  
5800 Slauson Car 15
- Hallett Av, B-10; E fr**  
San Fernando Rd Car 8
- Hamilton Way, D-7; W fr**  
Elza nr Sunset Car 13
- \*Hamlet; N fr**  
200 York Blvd Car 15
- Hammel, E-14; E fr**  
400 N Rowan Car 4
- Hammond, H-12; W fr**  
700 N Bailey Car 35
- \*Hampton Av; W fr**  
1250 Gardner Car 7
- \*Hampton Ct; W fr**  
950 N Western Av Car 7
- Hancock, North, E-13; fr**  
3100 N Broadway Car 9
- Hancock, South, F-13; fr**  
3100 N Broadway Car 9  
100 to 700 Car 9
- \*Hancock Walk, continua-**  
tion of N Hancock
- Hardison Way, B-15; W fr**  
Walnut Hill Av Car 31
- Harlem Pl, H-9; S fr**  
150 W First to 7th Car 3

## STREETS OF LOS ANGELES

41

<b>Harold Av, J-15; W fr</b>			
Bonnie Beach N of Viola			<b>*Hayvenhurst Dr, B-0; N fr</b>
Car 18		S Monica Blvd 4 blks W	Car 7
<b>Harold Way, C-4; W fr</b>		of Fairfax	Car 7
1570 Normandie	Car 13	<b>Hazard, I-15; N fr</b>	
<b>*Harper Av; N fr</b>		4250 Brooklyn	Car 4
S Monica Blvd	Car 7	<b>*Hazelwood Av; N fr</b>	
<b>Harriet, L-11; S fr</b>		York Blvd W of Av 47	Car 15
Butte E of Santa Fe	Car 17	<b>*Hegyl Walk; W fr</b>	Reposa
<b>Harriman, D-13; S fr</b>		N of Effie, (Elysian	Park)
600 E Av 43	Car 11	<b>*Helios Dr; NW fr</b>	Gower
<b>Harriman, D-15; N fr</b>		4 blks N of Franklin	Car 13
Huntington Dr	Car 17	<b>Heliotrope Dr, E-5; fr</b>	
<b>Harrington, H-3; W fr</b>		4000 Temple	Car 3
1150 Oxford Av	Car 36	400 Oakwood	Car 3
<b>Harrison, H-13; E fr</b>		700 Melrose	Car 3
1080 N Soto	Car 17	1100 S Monica	Car 7
<b>*Hart Av, A-10; S fr</b>	Ver-	<b>Hellman, D-15; N fr</b>	
dugo Rd 1 blk E of Av	31	Cassatt Av	Car 17
Car 8		<b>Hemlock, J-9; S fr</b>	
<b>Hartford, G-8; S fr</b>		1400 E 8th	Car 26
1460 W Fourth	Car 23	<b>*Henderson; W fr</b>	Portola
<b>Harvard Blvd, North, F-4; fr</b>		Av 3 blks N of Hunting-	ton Dr
4100 W First	Car 23	<b>Henry, G-13; N fr</b>	
1100 S Monica	Car 7	1600 N Griffin	Car 31
1700 Hollywood	Car 13	<b>*Hercules Walk, D-9; E fr</b>	
<b>Harvard Blvd, South, K-3; fr</b>		Attila Dr 1 blk N of Ef-	fie
4000 W Second	Car 4	<b>Herkimer, B-7; N fr</b>	
1000 Tenth	Car 36	Rowena Av	Car 22
1300 Pico	Car 39	<b>*Hermon, A-15; E fr</b>	Av 57
1900 Washington	Car 30	3 blks E of Pas Av	Car 31
2600 Adams	Car 32	<b>Hewitt, North, H-10; fr</b>	
3400 Jefferson	Car 38	Turner E of Alameda	Car 3
4400 Vernon Av	Car 26	<b>Hewitt, South, I-10; fr</b>	
8600 Manchester	Car 27	700 E First	Car 4
<b>*Harvard Walk, K-3; S fr</b>		200 to 500	Car 27
Jefferson bet Denker &		<b>Hicks, North, I-14; fr</b>	
S Western Av	Car 38	3800 E First	Car 4
<b>Harvey Av, E fr</b>	Redcliffe	300 Brooklyn	Car 35
E of Kenilworth	Car 22	<b>Hicks, South, J-14; fr</b>	
<b>Hastings Av, B-5; N fr</b>		3800 E First	Car 4
Prospect Av	Car 13	<b>Hidalgo, C-8; fr</b>	
<b>Hawick, C-7; W fr</b>		Edendale Pl E of Ivanhoe	Car 22
Redesdale Av	Car 13	<b>*High, B-3; W fr</b>	Wilton
<b>Hawley, F-10; S fr</b>		Pl to N Bronson 1 blk N	of Franklin
432 Cottage Home	Car 9	<b>*Highgate Av; N fr</b>	Shirley
<b>Hawley Av, D-14; N fr</b>		at N end of W Av 57	Car 15
Roberta Av	Car 17	<b>Highland Av, C-0; N fr</b>	
<b>*Haworth Av; N fr</b>	Sunset	6800 S Monica Blvd	Car 13
Blvd 1 blk W of Fairfax	Car 13	1100 S Monica	Car 7
<b>Hawthorne, B-0; fr</b>		1500 Sunset	Car 13
1650 Highland	Car 13	1900 Franklin	Car 13
<b>Hay Av, N fr</b>			
S Monica Blvd	Car 7		
<b>Hayden, E-11; now</b>			
Barranca			
<b>Hays Av, B-15; N fr</b>			
E Av 59	Car 31		

- \*Highland Ct, F-7; W fr**  
 Belmont Av 1 blk N of Temple Car 25
- \*Higman Av, C-0; E fr**  
 350 Milton Car 7
- Hill, North, H-9; N fr**  
 400 W First Car 12  
 100 to 800 Car 12
- Hill, South, L-6; fr**  
 400 W First Car 12  
 200 Second Car 33  
 300 Third Car 27  
 400 Fourth Car 1  
 500 Fifth Car 23  
 600 to 1600 Car 32  
 1700 to 4000 Car 15  
 Closed to  
 5800 Slauson Av
- Hill Dr, A-15; N fr Church**  
 1 blk W of Av 64 Car 2
- Hill Pl, J-15; N fr**  
 Aliso E fr Indiana
- \*Hillandale Dr; E fr**  
 575 Eagle Rock Av Car 15
- \*Hillcrest Ct, B-0; S fr**  
 Franklin Av W of Highland Car 7
- Hillcrest Dr, J-0; S fr**  
 W Washington Car 30
- Hillcrest Rd, B-0; N fr**  
 6850 Franklin Car 13
- Hillhurst Av, C-5; formerly**  
 Maubert; fr  
 4500 Clayton Car 13
- \*Hillhurst Dr; SE fr**  
 2500 N Vermont Car 13
- \*Hillside Av; W fr**  
 2100 La Brae Car 13
- Hillside Dr, E-12; S fr**  
 440 E Av 28 Car 11
- \*Hillsdale Dr, (Sierra Vista); N fr**  
 Huntington Dr  
 1 blk W of Locke Av Car 19
- Hilton Ct, J-9; N fr**  
 960 E Tenth Car 26
- Hobart Blvd, North, D-4; fr**  
 4100 W First Car 4  
 1100 S Monica Car 13  
 1500 Sunset Blvd Car 13
- Hobart Blvd, South, M-3; fr**  
 4100 W First Car 4  
 1000 Tenth Car 36  
 1300 Pico Car 39  
 1900 Washington Car 30  
 2600 Adams Car 32  
 3400 Jefferson Car 38  
 4400 Vernon Av Car 26
- Hobart Pl, E-3; S fr**  
 4570 Oakwood Car 4
- Hillvale Pl, K-15; S fr**  
 University E of Arcadia Car 18
- Hoff, F-11; W fr**  
 Av 18 at Pasadena Av Car 11
- Holgate Sq, E-13; E fr**  
 3700 N Broadway Car 9
- Holland Av, A-13; N fr**  
 5250 Granada Car 10
- \*Holland; N fr**  
 S Monica E of La Brae
- Hollenbeck Av, K-12; fr**  
 1200 Rio Vista Car 18  
 2000 to 4000 Car 18
- Hollenbeck Ct, J-12; E fr**  
 St Louis S of E 6th
- Hollenbeck, North, J-15; fr**  
 4200 E First Car 4
- Hollenbeck, South, J-15; fr**  
 4200 E First Car 4
- Holliday, F-9; N fr**  
 1225 Ionia near Temple Car 25
- \*Hollins, J-12; N fr**  
 2331 E 9th Car 18
- \*Hollister, (Sierra Park);**  
 SW fr Warwick Av 1 blk S of Cronus Car 19
- Holly Dr, B-1; N fr**  
 Dix W of Vine Car 13
- Hollywood Blvd, B-5; NW fr**  
 4400 Sunset Blvd Car 13  
 4700 Vermont Car 13  
 7500 Gardner Car 13  
 4500 to 8000 Car 13
- \*Holloway Dr; W fr**  
 junc of S Monica Blvd & Sherman Car 13
- Holmes Av, O-10; S fr**  
 1800 E First Car 31
- \*Holyoke Ct, A-10; N fr El**  
 Paseo 1 blk N of Hawthorne Car 8
- Homer, C-13; N fr**  
 E Av 39 W of Griffin Car 11
- Honduras, N-9; S fr**  
 1675 E 42d Car 31
- Hooper Av, O-9; S fr**  
 1641 E 8th Car 32  
 2000 to 3300 Car 26  
 3400 to 3700 Car 26  
 3800 to 5000 Car 32  
 5100 to 5900 Car 26  
 Ends at 61st



<b>Hoover, North, D-5; fr</b>		<b>*Humphreys Av (Belvedere)</b>	
3400 W First	Car 3	N fr Aliso Av 1 blk E of	
300 to 1500	Car 25	Mountain View Av	
<b>Hoover, South, M-5; fr</b>			Car 4
3400 W First	Car 3	<b>Hunter, K-10; E fr</b>	
300 to 800	Car 20	850 S Alameda	Car 31
1000 Tenth	Car 36	<b>Huntington Dr, E-15; con-</b>	
1300 Pico	Car 39	tinuation of Mission Rd	
1900 Washington	Car 30	at Rose Hill,	
2600 Adams	Car 26	4700 Harriman	Car 19
3400 Jefferson	Car 38	L A Military Academy	
4400 Vernon	Car 29		Car 19
5800 Slauson	Car 29	4200 Locke	Car 19
7200 Florence	Car 29	5100 Tampico	Car 19
8600 Manchester	Car 29	Sierra Park	
<b>Hope, North, H-8; fr</b>		Continues thru S Pasa-	
700 W First	Car 33	dena, W Alhambra, etc.	
300 Temple	Car 25	<b>*Hurley Av; S fr W Adams</b>	
<b>Hope, South, J-7; fr</b>		1 blk W of Geer Av	
700 W First	Car 33		Car 32
100 to 400	Car 33	<b>Huron, D-11; E fr</b>	
600 Sixth	Car 23	600 W Av 20	Car 15
700 Seventh	Car 3	<b>Husted, D-9; W fr</b>	
800 Eighth	Car 27	2000 Avon	Car 12
900 to 4000	Car 9	<b>Hyans, E-6; W fr</b>	
<b>Horton, F-10; S fr</b>		321 N Benton Way	Car 25
Cottage Home 2 blks W		<b>*Hyde; E fr Warwick Av</b>	
of N Broadway	Car 9	2 blks S of Edna	Car 19
<b>*Hosmer Walk, (Mt An-</b>		<b>Hyperion Av, D-6; NE fr</b>	
gelus), A-15; SE fr La		700 N Hoover	Car 13
Follette Dr	Car 10	<b>Idell, D-11; E fr</b>	
<b>Hostetter Av, K-12; S fr</b>		500 San Fernando Rd	
2450 Hollenbeck Av			Car 8
	Car 18	<b>Idylwild Av, D-12; N fr</b>	
<b>Hotel, C-13; E fr</b>		E Av 33	Car 11
6170 Marmion Way		<b>Ilad, (formerly Homer Dr)</b>	
	Car 15	D-10; NW fr	
<b>*Hough; E fr</b>		1850 N Boylston	Car 12
San Pasqual Av	Car 31	<b>*Illinois, (Belvedere); E fr</b>	
<b>Houston, H-13; E fr</b>		Mountain View Av 4 blks	
800 N Soto	Car 35	N of Brooklyn	Car 4
<b>Howard, H-10; N fr</b>		<b>Inogen Av, E-6; E fr</b>	
523 Aliso	Car 31	600 N Hoover	Car 25
<b>Hub, A-14; W fr</b>		<b>Imperial, J-10; S fr</b>	
5714 Aldama at Av 57		1450 E Sixth	Car 18
	Car 15	<b>*India; W fr Los Feliz Rd</b>	
<b>Hubbard Av, K-14; E fr</b>		½ mi N of Allesandro	
800 S Indiana	Car 18	<b>Indiana, North, G-14; fr</b>	
<b>Hudson Av, D-1; N fr</b>		3600 E First	Car 2
6050 Melrose	Car 23	<b>Indiana, South, K-14; fr</b>	
1100 S Monica	Car 7	3600 E First	Car 3
1700 Hollywood	Car 13	1000 Stephenson	Car 18
<b>Hudson Av Ct, C-1; E fr</b>		<b>Industrial, J-10; E fr</b>	
1650 Hudson Av	Car 13	670 Kohier	Car 26
<b>*Hughes; S fr Aliso Av 3</b>		<b>Inez, J-13; E fr</b>	
blks E of Hollenbeck		650 S Chicago	Car 18
	Car 18	<b>Ingraham, (formerly Sun-</b>	
<b>Humboldt, E-12; E fr</b>		set Pl), H-8; W fr	
300 W Av 18	Car 15	665 Kip N of 7th	Car 3
		1000 to 4000	Car 4

<b>Inlet, K-11; W fr</b> 1450 Rio Vista	Car 18	<b>Jarvis, E-11; N fr</b> Yolo Dr	Car 9
<b>Innes Av, F-9; W fr</b> 1250 Sunset Blvd	Car 13	<b>Jasper, E-15; N fr</b> Tourma- line 3 blks E of Hunting- ton Dr	Car 19
<b>*Innes Entrance, F-9; W fr</b> Sunset Blvd 1 blk N of Marion	Car 13	<b>Jeanette, H-10; fr</b> 750 N Alameda	Car 31
<b>Inskeep Av, P-6; S fr</b> 160 W Slauson	Car 20	<b>Jefferson, East, L-7; fr</b> 3400 S Main	Car 15
<b>Institute Pl, D-3; E fr</b> 800 N Western Av	Car 4	300 Maple Av	Car 30
<b>Interurban Av, C-11; Now</b> San Fernando Rd	Car 8	700 San Pedro	Car 36
<b>Interurban Rd, B-11; re-</b> changed to Glassell Av.		930 McKinley	Car 11
<b>Inverness, A-6; N fr</b> Los Feliz Av	Car 13	1100 Central	Car 26
<b>Inyo, E-13; E fr</b> 135 N Prichard	Car 9	<b>Jefferson, West, K-2; fr</b> 3400 S Main	Car 38
<b>*Ione, Q-9; E fr</b> Maie	Car 31	100 to 3000	Car 38
<b>Ionia, F-9; W fr</b> 630 N Boylston	Car 25	<b>Jeffries Av, D-11; E fr</b> 550 W Av 26	Car 8
<b>Iowa Av, C-1; S fr</b> 6530 Sunset Blvd	Car 13	<b>Jennie Belle Av, B-15; NE</b> fr E Av 60	Car 31
<b>*Iris; S fr W Pico 3 blks</b> W of Cienega Av	Car 39	<b>*Jennings Av, NW fr</b> Por- tola Av, N of Wadena Av	Car 19
<b>Irolo, H-4; S fr</b> 3550 Wilshire Blvd	Car 23	<b>Jesse, J-11; E fr</b> 650 Mateo N of 7th	Car 18
1000 Tenth	Car 36	<b>*Jetty, F-11; fr</b> Albion E of L A River	Car 9
1300 Pico	Car 39	<b>*Johanna Av; N of</b> Hanson E of Clyborne	
<b>Irving, H-13; N fr</b> Chelsea E of N Soto	Car 17	<b>John, E-6; E fr</b> 360 N Hoovee	Car 25
<b>Irving Blvd, G-2; fr</b> 4900 W First	Car 23	<b>Johnston, North, E-12; fr</b> 3000 N Broadway	Car 9
<b>Irvington Pl, A-14; E fr</b> Av 56 1 blk N of Aldama	Car 10	<b>Johnston, South, G-12; fr</b> 3000 N Broadway	Car 9
<b>Isabel, D-12; S fr</b> 400 W Av 37	Car 15	100 to 700	Car 9
500 to 1000	Car 8	<b>Joplin, E-9; N fr</b> Lilac Ter	Car 9
<b>Isleta Dr, C-15; S fr</b> Wheeling Way	Car 31	<b>*Josephine Ct, F-3; N fr</b> 4561 West 2d bet Oxford & Western	
<b>Ivanhoe Av, C-8; N fr</b> 1950 Allessandro	Car 22	<b>*Juan; N fr</b> Napier E of Alameda	Car 35
<b>Ivar Av, B-1; N fr</b> 6330 Hollywood Blvd	Car 13	<b>Juanita, North, E-5; fr</b> 3450 W First	Car 3
<b>Ivarine, A-1; W fr</b> 2300 Vine	Car 13	100 to 700	Car 3
<b>Ivy, K-9; S fr</b> 12th 4 blks E of Central Av	Car 26	<b>Juanita, South, F-5; fr</b> W Third E of Vermont	Car 3
<b>Jackson, H-10; E fr</b> 200 N San Pedro	Car 3	<b>Judson, H-12; N fr</b> 650 Echandia	Car 35
<b>James, D-12; W fr</b> 500 Isabel	Car 15	<b>Julien, I-13; S fr</b> 3030 E First	Car 3
<b>Jane, L-14; N fr</b> 3300 Stephenson Av	Car 18	<b>Juliet, J-4; S fr</b> 1600 W 22d	Car 32
		<b>June, C-1; S fr</b> 6600 Fountain Av	Car 7
		<b>Juninero, D-14; N fr</b> Roberta	Car 17
		<b>*Juno Dr, E-9; N fr</b> Effie 3 blks W of Boylston	

- \*Justice, R-9; W fr Compton Av 4 blks S of Florence Car 31
- \*Kaloma Av, E-14; N fr N Broadway W of Mission Rd Car 9
- \*Kalorma Pl, E-14; E fr Kalorma 1 blk N of Broadway Car 9
- Kane, E-7; W fr 700 Belmont Av Car 22
- Kansas Av, K-5; S fr 1480 W 29th Car 27  
3400 Jefferson Car 38  
4400 Vernon Car 26  
5800 Slauson Car 27  
8600 Manchester Car 27
- Kearney, H-11; E fr 200 N Alameda Car 35
- \*Keats, (Sierra Park); E fr Lowell S of Huntington Dr Car 19
- Keith, F-13; N fr 3700 Mission Rd Car 9
- Kellam Av, F-8; W fr 800 E Edgeware Car 1
- Keller, H-11; S fr 731 Macy Car 35
- Kendall Av, C-15; E fr Ladue Way 1 blk N of Pullman Car 31
- \*Kendall Av (Sierra Vista) E fr Alpha to Huntington Dr Car 31
- Kenilworth, C-7; N fr Landa Car 13
- Kenmore, North, E-4; fr 4050 Temple Car 3  
1100 S. Monica Car 7  
1700 Hollywood Car 13
- Kenmore, South, G-4; fr 3800 W Third Car 4
- Kensington Rd, East, F-4; NW fr 1250 Bellevue Car 1
- Kensington Rd, West, F-8; fr 1100 Douglas Car 1
- Kent, E-7; W fr 1100 Lake Shore Car 22
- Kenwood; S fr 42d 1 blk E of Normandie
- Kenwood Av, K-4; S fr 1680 W Adams Car 32  
3400 Jefferson Car 38  
Disconnected to W 42d  
.... Vernon
- \*Kewance, (Sierra Park); E fr Tourmaline 2 blks E of Huntington Dr Car 19
- Key West, K-6; S fr 650 W 27th Car 26  
3400 Jefferson Car 38
- Kildare, D-6; W fr Lucile N of Hoover Car 25
- Kingsley, K-6; S fr W 30th bet Key West & Hoover (changed part to Severance, part to Hoover) Car 38
- Kingsley Dr, North, D-4; fr 4100 W First Car 4  
1100 S. Monica Car 7  
1500 Sunset Blvd Car 13
- Kingsley Dr, South, I-4; fr 4100 W First Car 4  
1000 Tenth Car 36  
1300 Pico Car 39  
1900 Washington Car 30
- \*Kings Rd; N fr Waring 8 blks N of Fairfax Car 7
- Kingston, G-13; S fr 1930 Marengo Car 17
- Kingswell Av, B-5; E fr 1760 N Vermont Av Car 13
- Kip, K-7; S fr 1010 Orange Car 23
- \*Kirby, N fr Hamlet E of Eagle Rock Car 15
- \*Kirkwood Av, L-2; S fr Rodeo Rd 1 blk W of Van Ness Car 27
- \*Klamath; W fr El Sereno bet Alhambra Av and Huntington Dr Car 19
- \*Klondyke Ct, (Klondyke Pk); W fr Los Feliz Rd Car 22
- Kohler, J-9; S fr 1000 E Sixth Car 18
- Kolster, I-12; E fr 370 Pecan Car 27
- \*Kern Av; N fr Aliso Av 1 blk E of Arizona Car 18
- Kramer, G-12; S fr 1960 N Main Car 9
- \*Krotona Ct; E fr 2100 Vista Del Mar Car 13
- \*Kulli; W fr Eagle Rock Av Car 15
- \*Kuznik Dr, A-2; N fr Primrose Av 3 blks E of Vine Car 13
- Labrig Av, G-2; N fr 6050 Sunset Blvd Car 13
- Labroy Lane, H-10; E fr Alameda N of First
- \*La Brae; N fr Wilshire Blvd Car 36  
1100 Santa Monica Car 7  
1700 Hollywood Car 13

- \*La Canada Dr;** E fr  
Wheatland Av S of Went-  
worth  
**Laedele,** (n.o.m.); E fr  
Brand Blvd Car 22  
**La Cresta Ct, D-3;** W fr  
900 N Western Car 4  
**Lacy, D-11;** E fr  
400 W Av 26 Car 31  
**Ladue Way, C-14;** S fr  
Wheeling Way Car 31  
**\*La Follette Dr, A-15;** SE fr  
Outlook Av 2 blks W of  
Pasadena Av Car 10  
**\*La Follette Walk,** (for-  
merly Barton Wk) (Mt  
Angelus); SW fr Lamont  
Dr bet Wayland & Sum-  
ner Car 10  
**Laguna Av, E-8;** NE fr  
900 Echo Park Av Car 12  
**Laguna, K-15;** S fr  
Aliso E of Indiana Car 18  
**Lake, North, F-7;** fr  
2200 W First Car 33  
400 Temple Car 25  
**Lake, South, G-6;** fr  
2200 Ocean View Car 33  
600 W Sixth Car 23  
700 Seventh Car 20  
1100 11th Car 36  
1300 Pico Car 39  
**\*Lakeside Av;** E fr Comp-  
ton Av 2 blks N of Man-  
chester Car 31  
**Lakeshore Av, G-8;** N fr  
1425 W First Car 33  
200 Colton Car 22  
500 Temple Car 25  
600 to 2000 Car 22  
**Lakeshore Ter, F-8;** fr  
1365 Colton Car 22  
**\*Lanewood Av, C-0;** W fr  
Orange Dr 1 blk N of  
Sunset Car 13  
**Lamar, G-11;** S fr  
1170 N Main Car 9  
**Lambie, G-13;** W fr N Soto  
at San Pablo Car 17  
**La Mirada, C-5;** E fr  
1250 N Vermont Car 25  
**\*Lamont Dr,** (formerly  
Hamilton Dr), A-15; S fr  
Booth 2 blks SW of York  
Blvd Car 10  
**Lancaster, G-14;** E fr 1500  
N Soto S of Fountain  
Car 17  
**Landa, C-7;** E fr Childs at  
Fountain Av Car 12  
**Landale Blvd, B-10;** SE fr  
Verdugo Rd Car 8  
**Lander Walk;** W fr Mc-  
Kinlev Av S of  
Jefferson Car 11  
**Lanfranco, J-13;** E fr  
500 S Fickett Car 27  
**\*La Prada;** W fr  
Eagle Rock Av Car 15  
**La Puerta, L-14,** S fr Prado  
W of Indiana Car 18  
**Lara, H-14;** S fr  
2600 Ganahl Car 17  
**Larchmont Blvd, E-2;** S fr  
Melrose Av Car 23  
**\*Larga Av;** S fr  
Brand Blvd Car 22  
**\*Larissa Dr, D-6;** E fr  
1500 Maltman Car 13  
**La Salle Av, J-4;** W fr  
1980 W Washington  
Car 13  
2600 Adams Car 32  
3400 Jefferson Car 38  
4400 Vernon Car 26  
**Las Palmas, C-1;** N fr  
6700 S Monica Blvd Car 7  
**Las Vegas, I-11;** W fr  
150 N Utah Car 3  
**Latham, O-9;** S fr  
1350 E 51st Car 32  
**\*Lathrop;** fr Portola Av 4  
blks N of Huntington  
Dr Car 19  
**\*Latona, C-13;** S fr E Av 43  
2 blks E of Griffin Car 11  
**\*Laughlin Ct, I-10;** rear  
330 S Alameda  
**\*Laura, P-11;** E fr  
5900 S Alameda Car 31  
**Laurel Av, (n.o.m.);** N fr S.  
Monica Blvd W of  
Hay Car 7  
**\*Laurel Av;** N fr S Monica  
Blvd W of Hay Car 7  
**\*Laurel Canon Rd;** N fr  
8100 Sunset Blvd Car 13  
**La Veta Ter, E-8;** N fr  
991 W Kensington  
Car 13  
**Lawrence, J-10;** S fr  
1700 E 7th Car 18  
**\*Lea Pl, A-15;** N fr Neola  
2 blks W of Eagle Rock  
Av Car 10  
**Leavitt, C-5;** W fr  
1450 N Virgil Av Car 25  
**Lebanon, H-8;** S fr  
840 W 6th Car 23  
-1300 Pico Car 39



<b>Eledge, D-3; N fr</b>	
Bayer nr Wilton	Car 7
<b>Lee, K-14; W fr</b>	
1100 Euclid Av	Car 18
<b>Leeward Av, G-5; W fr</b>	
765 S Hoover	Car 35
<b>*Lehigh Rd; N fr Meridian</b>	
3 blks W of Aldama	Car 10
<b>*Leigh Av, A-14; N fr</b>	
Flower 1 blk W of Milwaukee	Car 10
<b>Leigh, I-15; E fr</b>	
550 Hazard	Car 4
<b>Leighton Av, L-3; W fr</b>	
Menlo S of W 39th	Car 27
1100 to 2000	Car 26
<b>Leland Way, C-2; E &amp; W fr</b>	
Cherokee S of Sunset	Car 13
<b>*Leland Circle, A-14; N fr</b>	
Sumner 2 blks E of Av 61	Car 10
<b>Lemon, K-10; S fr</b>	
2200 E 8th	Car 17
<b>Lemon Grove Av, D-2; W fr</b>	
900 N Normandie	Car 3
<b>*Lemoine, D-8; N fr</b>	
1801 Park Av	Car 22
<b>*Le Moyne Av, C-1; W fr</b>	
Las Palmas 1 blk N of De Longpre	Car 13
<b>Lenard, L 11; E fr</b>	
2300 Santa Fe Av	Car 17
<b>Leon, D-11; NE fr Av 26</b>	
W of Dayton	Car 15
<b>Leroy, G-10; E fr</b>	
1500 N Main	Car 9
<b>Leslie Way, B-14; S fr</b>	
Benner	Car 31
<b>Leta, L-9; S fr</b>	
1550 E Adams	Car 31
<b>*Lewis; N fr Meridian 2</b>	
blks N of Av 64	
<b>Lexington Av, C-3; fr</b>	
1200 N Hoover	Car 25
4600 to 7000	Car 7
<b>Liberty, E-8; N fr</b>	
1900 Reservoir	Car 22
<b>Lick, B-3; N fr Franklin W</b>	
of Western	Car 13
<b>Lifur Av, (Sierra Park); S</b>	
fr Huntington Dr E of Portola	Car 19
<b>Lilac Ter, E-9; E fr Sunset</b>	
Bldv at Douglas	Car 13
<b>Lillian Way, D-1; N fr</b>	
5850 Melrose Av	Car 23
<b>Lily Crest Av, D-15; W fr</b>	
955 Heliotrope Dr 2 blks S of S Monica Blvd	Car 3
<b>Lima, N-9; S fr E 4th</b>	
E of Compton	Car 11
<b>Lincoln, H-7; W fr</b>	
855 S Figueroa	Car 30
<b>*Lincoln; W fr</b>	
Av 54 S of York Blvd	Car 15
<b>Lincoln Park Av, North,</b>	
E-13; N fr	
3600 N Broadway	Car 9
<b>Lincoln Park Av, South,</b>	
E-13; S fr	
3600 N Broadway	Car 9
<b>Linda Vista Ter; NE fr</b>	
Portola	Car 19
<b>Linden, J-9; N fr</b>	
1400 E 9th	Car 31
<b>*Lindsay; N fr</b>	
Elder N of Av 64	Car 2
<b>Linwood Av, H-7; W fr</b>	
770 Hartford	Car 20
<b>Little, H-7; N fr</b>	
1700 W 7th	Car 3
<b>*Littlefield Ct, J-14; S fr</b>	
3254 E 4th	Car 28
<b>Livermore, J-15; N fr</b>	
Aliso E of Indiana	Car 4
<b>*Livermore Ter, A-14; S fr</b>	
Roosevelt Dr 3 blks N of Pasadena Av	Car 10
<b>Livingston, D-12; fr</b>	
340 W Av 26	Car 31
<b>Llewellyn, East, G-11; fr</b>	
1200 N Main	Car 9
<b>Llewellyn, West, G-11; fr</b>	
1200 N Main	Car 9
<b>*Locke Av, (Bairdstown);</b>	
N fr Huntington Dr 1 blk E of Hillsdale	Car 19
<b>Lockwood Av, D-15; W fr</b>	
900 N Hoover	Car 25
<b>Locust, D-11; fr Romule nr</b>	
Pepper	Car 8
<b>Lodge Av, C-14; S fr</b>	
Pullman Av	Car 17
<b>Lodi Pl, C-2; N fr</b>	
6150 S Monica Blvd	Car 7
<b>Logan, E-8; N fr</b>	
1700 Park av	Car 12
<b>Loma, L-13; S fr</b>	
3450 Hollenbeck Av	Car 18
<b>Loma Dr, G-7; S fr</b>	
1600 W First	Car 1
<b>Loma Linda, B-3; W fr</b>	
1750 N Harvard	Car 13
<b>Loma Vista Pl C-8; fr N</b>	
Alvarado 3 blks N of Baxter	Car 22
<b>Lombard, I-1; W fr West</b>	
Bldv 1 blk S of 16th	Car 37



- Lomita, I-1; fr**  
 1700 West Blvd Car 12  
**\*Lomita Av, A-8; W fr Sil-**  
 ver Lake Blvd 11 blks W  
 of San Fernando Rd Car 22  
**London, E-6; W fr**  
 1700 Belmont Car 25  
 Closed to Rosemont  
 2300 Rosemont Car 25  
 2600 Rampart Car 25  
 2800 Bellevue Car 25  
 .... Hoover  
**Long Beach Av, K-10; S fr**  
 1750 E Ninth Car 31  
 1000 to 9000 Car 31  
**Longfellow, B-14; N fr**  
 281 E Av 52 Car 31  
**Longview Av, D-1; W fr**  
 2100 Vine Car 13  
**Lookout Dr, E-10; NW fr**  
 1027 Yale Car 9  
**\*Lookout Pl, F-10; N fr**  
 Lookout Dr 1 blk N of  
 Lilac Ter Car 9  
**Loomis, H-8; S fr**  
 950 W Sixth Car 23  
**Loosmore C-11; E fr**  
 San Fernando Rd Car 8  
**Lord, H-12; N fr**  
 815 Judson Car 17  
**Lorena, North, J-14; fr**  
 3400 E First Car 3  
 300 Brooklyn Car 35  
**Lorena, South, J-14; fr**  
 3400 E First Car 3  
 400 E Fourth Car 27  
 900 Stephenson Car 18  
**\*Loreto, D-12; SE**  
 fr 3400 Dayton Av Car 15  
**Lorraine Blvd, F-2; N & S**  
 fr W 1st 3 blks W of Van  
 Ness Car 23  
 100 to 600 Car 23  
**\*Lorraine Walk, P-6; S fr**  
 60th W of Main Car 36  
**Los Angeles, No, H-10; fr**  
 200 E First Car 3  
 200 to 600 Car 31  
**Los Angeles, So, H-9; fr**  
 200 E First Car 3  
 200 to end Car 15  
**Los Feliz Av, A-4; E fr**  
 Western Av N fr  
 Franklin Car 13  
**Los Feliz Blvd, D-10; NW fr**  
 L A River at Dayton Av  
 & Av 20 to 2000 Western  
 Av Car 13  
**Los Palos, L-14; S fr Cota,**  
 W of Indiana Car 18  
**Lotus, C-12; N fr**  
 Glen Albyn Dr Car 15  
**\*Loudillon, Q-10; S fr junc**  
 of Florence & Alameda  
**Louisiana, J-14; E fr**  
 450 S Indiana Car 3  
**Lovelace J-6; S fr**  
 660 W Washington Car 30  
**\*Lowell, (Sierra Pk); S fr**  
 Huntington Dr E of Lifur  
 Car 19  
**\*Lowell Av; (Sierra Park)**  
 NW fr Huntington Dr, 1  
 blk W of Maycrest Car 19  
**Lucas, G-8; S fr**  
 1400 W First Car 33  
 350 Crown Hill Car 1  
 600 Sixth Car 23  
**Lucerne Blvd, G-2; N fr**  
 Wilshire Blvd 5 blks W  
 of Bronson Car 23  
**Lucile Av, D-6; SW fr**  
 3800 Sunset Blvd Car 13  
**\*Lucita Ct, E-8; S of**  
 Bellevue Av W fr Echo  
 Park Car 1  
**Lucretia, D-9; fr**  
 1750 Echo Park Av Car 12  
**Lugo, L-12; E fr**  
 S Soto Car 18  
**Luisa, G-12; W fr**  
 675 S Daly Car 31  
**Lupin Ter D-13; W fr**  
 E Av 33 Car 11  
**\*Luther, (Rose Hill); N fr**  
 Mercurv 1 blk E fr Sierra  
 Car 19  
**Lyle, L-12; E fr**  
 1550 Camulos Car 18  
**Lyman P', C-5; S fr**  
 4650 Fountain Car 25  
**\*Lynn, B-13; W fr**  
 Av 50 N of Monte  
 Vista Car 15  
**Lyon, H-10; NE fr**  
 417 Aliso Car 35  
**\*Lynnfield, (Sierra Park);**  
 E fr Otero Dr S of Hunt-  
 ington Dr Car 19  
**McAllster, H-12; E fr**  
 1000 Lord Car 17  
**McBeth, E-9; E fr**  
 1500 Sutherland Car 12  
**McCadden Pl, B-1; N fr**  
 6750 Selma Car 13  
**McClintock Av, K-5; S fr**  
 W 32d W of  
 Hoover Car 26  
**McClure, D-11; W fr**  
 San Fernando Rd Car 8

<b>McCullom, D-7; S fr</b>		<b>Main, South, I-9; fr</b>	
Effie, 4 blks W of		100 First	Car 3
Allesandro	Car 22	200 Second	Car 26
<b>McCrary, B-8; N fr</b>		300 Third	Car 27
Brier W of		400 Fourth	Car 36
Hidalgo Av	Car 22	500 Fifth	Car 23
<b>McDuff, E-8; N fr</b>		600 Sixth	Car 15
1500 Sunset Blvd	Car 12	700 Seventh	Car 15
<b>McGarry, L-10; S fr</b>		1300 Pico	Car 16
1600 E 8th	Car 31	1900 Washington	Car 16
<b>McKenzie, D-14; N fr</b>		2600 Adams	Car 16
Roberta	Car 17	3400 Jefferson	Car 16
<b>McKinley, R-8; fr</b>		4000 Santa Barbara	
950 E Jefferson	Car 11	5600 Slauson	
3400 to 4400	Car 11	<b>*Maie Av, Q-9; S fr</b>	Flor-
4500 to 6000	Car 36	ence 3 blks E of Comp-	ton
<b>McPherson, L-11; E fr</b>			Car 31
1900 Santa Fe	Car 17	<b>*Makee Av; S fr</b>	
<b>Maceo, C-11; E fr</b>		1550 E Slauson E of	Compton
San Fernando Rd N of			Car 31
Thorpe Av	Car 8	<b>*Malabar; S fr</b>	
<b>Macon, C-10; E fr</b>		700 N Soto	Car 35
San Fernando Rd 1 blk N of La		<b>Malabar, (n.o.m.); S fr</b>	
Plata	Car 15	E 47th E of	
<b>Macy, G-10; E fr</b>		Santa Fe Av	Car 17
700 N Main	Car 35	<b>Malta, B-13; W fr</b>	
100 to 1300	Car 35	325 W Av 50	Car 15
<b>*Madera Av, A-9; N fr</b>		<b>Maltman Av, D-6; N fr</b>	
Silver Lake Blvd 9 blks W		3600 Bellevue Av	Car 25
of San Fernando Rd	Car 22	<b>Malvern Av, I-6; fr</b>	
<b>Madison Av, E-5; N fr</b>		1340 W 14th	Car 12
3700 Temple	Car 25	<b>Malvina Av, E-9; N fr</b>	
300 to 1000	Car 25	Effie E of Boylston	Car 9
<b>Magdalena, G-11; N fr</b>		<b>Manchester, East, S-7; fr</b>	
E Railroad at		8600 S Main	Car 14
1200 N Main	Car 9	1700 Long Beach Av	
<b>*Magnolia, (Belvedere); E</b>			Car 31
fr Mountain View Av 7		<b>Manchester, West, S-5; fr</b>	
blks S of Brooklyn Av	Car 18	8600 S Main	Car 14
<b>Magnolia Av, J-5; S fr</b>		S Vermont	Car 27
2900 W 7th	Car 20	<b>Manhattan Pl, North, E-3;</b>	
1000 Tenth	Car 36	fr 4300 W First	Car 4
1300 Pico	Car 39	<b>Manhattan Pl, South, G-3;</b>	
1900 Washington	Car 30	fr	
<b>*Mahantonga Ter, (end of</b>		4300 W First	Car 4
Mahantonga Way)	Car 10	600 Sixth	Car 23
<b>Mahantonga Way, (n.o.m.);</b>		1000 Tenth	Car 36
W fr Eagle Rock	Car 15	1300 Pico	Car 39
<b>Main, North, F-12; fr</b>		1900 Washington	Car 30
100 First	Car 15	5800 Slauson	Car 15
200 Market	Car 15	<b>Manitou Av, F-12; E fr</b>	
300 Commercial	Car 15	200 Av 21	Car 9
400 Arcadia	Car 15	2100 to 4000	Car 9
605 Sunset Blvd	Car 15	<b>*Mansfield Rd, O-1; N fr</b>	
700 Macy	Car 35	Pico 1 blk W of Rimpau	Blvd
900 Alhambra	Car 9	<b>Manuel, G-12; W fr</b>	
2700 Workman	Car 15	650 S Daly	Car 31
3200 Eastlake Av	Car 15	<b>Manzanita, D-6; N fr</b>	
... Mission Road		1000 N Hoover	Car 7

- Maple Av, I-9; S fr**  
 234 E Fifth Car 30  
 500 to 4000 Car 20
- \*Mapleton Av, A-10; N fr**  
 San Fernando Rd N of Iallett Car 8
- Maplewood Av, E-3; fr**  
 550 Normandie Av Car 4
- Marathon, D-5; W fr**  
 1000 Lake Shore Av Car 13
- Marathon, D-5; W fr**  
 900 N Alvarado Car 13
- Marchessault, G-10; E fr**  
 600 N Main Car 9
- Marcia Dr, D-6; (continuation of Reservoir), 1 blk N of Marathon** Car 13
- Marengo, G-12; E fr**  
 Mission Rd NE of Daly Car 13
- Margo Dr, (formerly Palm), J-7; S fr**  
 350 W Pico Car 21
- Marguerite, A-10, (n.o.m.); NE fr**  
 Av 32 W of Moss Car 8
- Mariania, (Belvedere); N fr**  
 Aliso Av 2 blks W of Av 63 Car 4
- \*Marie Av; N fr**  
 Meridian Car 15
- Marietta, K-12; S fr**  
 2700 Stephenson Car 18
- Marion Av, F-9; W fr**  
 1200 Sunset Blvd Car 13
- Mariposa, North, C-4; fr**  
 3800 W First Car 3  
 1100 S Monica Car 7  
 1700 Hollywood Car 13
- Mariposa, South, G-4; fr**  
 2850 W First Car 4  
 1000 Tenth Car 36  
 1300 Pico Car 39  
 1900 Washington Car 30
- Mark, H-12; S fr**  
 Marengo 2 blks W of State Car 17
- \*Market Ct, J-10; fr**  
 700 E 7th Car 2
- Market, East, H-10; E fr**  
 200 N Main Car 15
- Market, West, H-10; W fr**  
 200 N Main Car 15
- Marmion Way, D-12; N fr**  
 3000 Loreta Car 15  
 3700 to 6000 Car 15
- \*Marne, (formerly Iris); N fr**  
 1461 Oak Grove Car 15
- \*Marshfield Way, C-1; W fr**  
 1650 La Brae Av Car 13
- \*Marsden, D-9; E fr**  
 1870 Echo Park Av Car 12
- \*Martel Av; N fr**  
 Fountain W of Fuller Car 13
- Mary Lane, G-10; E fr**  
 880 N Alameda Car 35
- Mary Pl, D-9; fr**  
 Echo Park Av S of Avalon Car 12
- Maryland, H-8; W fr**  
 450 Boylston Car 23
- Mascot, I-0; W fr**  
 18th Dr N of W Washington Car 30
- Mason Ct, (Belvedere), L-15; fr**  
 S end of Bonnie Beach Pl Car 18
- Mateo, J-10; S fr**  
 1100 E Fourth Car 27  
 400 to 700 Car 13  
 800 to 2000 Car 17
- Mathews, North, I-13; fr**  
 2500 E First Car 3  
 500 Brooklyn Av Car 35
- Mathews, South, K-12; fr**  
 2500 E First Car 3  
 400 Fourth Car 27
- Mattison, G-6; E fr**  
 Coronado 2 blks N of W 6th
- Maxwell, A-7; N fr**  
 Waverly N of Rowena Av Car 22
- \*May, G-13; S fr**  
 1414 Mission Rd Car 9
- Maybury, D-7; W fr**  
 1550 Mohawk Car 22
- \*Mayercrest Av, (Sierra Vista); N fr**  
 Huntington Dr 1 blk W of Alpha Car 19
- \*Mayfair Dr, C-11; NE fr**  
 W Av 37 1 blk E of San Raphael Car 10
- Mayo, A-13; fr**  
 San Raphael S of Terrace 49 Car 10
- \*Meadowbrook Av; S fr**  
 W Pico W of Queen Anne Pl
- Medford, G-14; E fr**  
 2000 N Soto Car 17
- Media Dr, B-14; E fr**  
 E Av 55 Car 35
- Melbourne, B-5; E fr**  
 1800 N Vermont Car 13

<b>Melrose Av.</b> , D-5; W fr 700 N Hooper Car 25 4200 to 4600 Car 3 4700 to 5300 Car 4 5400 to 6200 Car 23	<b>Midland Blvd.</b> , D-13; fr 200 E 38th E of Pasadena Av Car 31
* <b>Melrose Hill</b> , D-3; N fr 4800 Marathon Car 4	* <b>Mildred Pl.</b> ; E fr Milton Av S of Sunset Blvd Car 13
* <b>Mendota Av.</b> ; W fr W Av 50 Car 15	<b>Miles</b> , M-7; E fr 4120 S Main Car 20
<b>Menlo Av.</b> , K-5; S fr 2850 San Marino Car 35	<b>Milford</b> , B-15; E fr Jennie Belle Av Car 31
<b>Mercantile Pl.</b> , I-9; W fr 545 S Spring Car 26 540 S Broadway Car 39	<b>Mill</b> , I-10; fr Traction at Vincent Car 27
<b>Merced</b> , C-11; E fr San Fernando Rd N of Pepper Car 8	<b>Millard</b> , I-5; now West- moreland
<b>Merchant</b> , J-9; S fr 1240 E 7th Car 18	* <b>Miller</b> ; N fr 7900 Sunset Blvd Car 13
<b>Mercury Av.</b> , D-15; E fr 800 N Prichard Car 17	<b>Milwaukee Av.</b> , A-14; N fr 5754 Aldama Car 15
<b>Meridian</b> , (n.o.m.); E fr Av 49 West Car 15	<b>Mineral Av.</b> , I-0; S fr W Washington 2 blks W of Rimpau Av
* <b>Meridian Ter.</b> ; N of Meridian E of Aldama Car 10	* <b>Minto Ct.</b> , (Bairdstown); S fr Gambier 3 blks W of El Sereno Car 19
<b>Merrick</b> , I-10; S fr 830 Traction Av Car 27	* <b>Minneapolis</b> , Q-10; W fr 7300 Alameda Car 31
* <b>Merrill</b> ; E fr 6420 Compton Car 31	<b>Minerva</b> , L-11; fr Butte E of Santa Fe Car 17
<b>Merrill Dr.</b> , A-12; W fr San Raphael Av Car 15	<b>Minnesota</b> , E-13; E fr 300 N Johnston Car 9
<b>Merwin</b> , E-7; S fr 2450 Marathon Car 13	<b>Miramar</b> , G-6; W fr 200 Burlington Car 33
<b>Mesa Dr.</b> , O-1; S fr W 51st W of 11th Av Car 8	* <b>Miramonte Blvd.</b> ; fr 1600 E 59th Car 31
* <b>Meserole</b> ; NE fr Pearl Car 31	<b>Miranda</b> , J-5; S fr 1340 W 20th Car 32
<b>Mesnager</b> , F-11; W fr 1650 N Main Car 9	<b>Mirasol</b> , L-14; fr 3600 Hollenbeck Av Car 18
<b>Mesquit</b> , J-11; N fr 2140 E 7th Car 18	<b>Miriam</b> , A-13; E fr Av 51 West Car 15
<b>Metcalf</b> , F-8; now N Bixel Car 25	<b>Mission Road</b> , G-12; fr 900 Aliso Car 31 400 to 1200 Car 31 1200 to 4000 Car 9 4100 to 5500 Car 17
<b>Mettler</b> , L-7; S fr 3500 San Pedro Car 36	* <b>Missouri Av.</b> ; E fr Moun- tain View Av 1 blk N of Brooklyn Car 4
<b>Metzler Dr.</b> , E-14; fr 3800 N Broadway Car 9	<b>Mitchell Av.</b> , I-11; fr 2140 E 7th Car 18
<b>Micheltorena</b> , E-6; SW fr 3500 Sunset Blvd Car 13	<b>Mitchell Pl.</b> , H-12; E fr Fairview 1 blk N of Bridge Car 35
<b>Michigan Av.</b> , I-12; E fr 1500 Pleasant Car 3	* <b>Mobeck Av.</b> , O-9; S fr Flor- ence Av bet Maie & Compton Car 31
<b>Middlebury</b> , E-5; W fr 500 N Hoover Car 25	<b>Modjeska</b> , C-9; fr 2400 Allesandro Car 22
<b>Middleton Pl.</b> , L-3; W fr Western Av S of 38th Pl	
* <b>Midway Pl.</b> , I-8; fr 350 W Ninth Car 35	
<b>Mignonette</b> , G-9; W fr 245 N Fremont Car 33	



- Modoc**, L-11; E fr  
2000 Santa Fe Av Car 17
- Moffatt**, C-15; E fr  
Ebey Av Car 17
- Moffit Al**, E-12; E fr Av 23  
1 blk N of Pas Av Car 31
- Mohawk**, E-7; N fr  
2150 Marathon Car 13
- \***Moline Al**; S fr  
450 E First Car 3
- Molino**, I-10; S fr  
E 4th W of Santa Fe Av Car 27
- Moneta Av**, S-6; S fr  
Main at 36 Car 15  
3700 to 6100 Car 15  
6200 to 8600 Car 14
- \***Monette Pl**, H-3; W fr Ox-  
ford S of San Marino Car 36
- Monmouth Av**, J-5; fr  
1120 W Adams Car 26
- Mono**, I-11; E fr  
Rio 2 blks S of E First
- Monon**, A-7; W fr  
Hyperion Av S of Ro-  
wena Car 13
- Mouroe**, D-5; W fr  
800 Hoover Car 25  
4500 to 4800 Car 3
- Montalvo**, C-12; S fr Glen  
Albyn Dr Car 15
- Montana**, E-8; fr  
1400 Echo Park Av Car 12  
1900 to 2500 Car 22
- Montclair**, K-1; W fr  
2800 Arlington Car 32
- Montecito**, E-13; E fr  
500 Agate Car 11
- Montecito Dr**, D-14; fr  
Bernice Av Car 11
- Monterey**, C-12; fr junc of  
Andallisia & Av 37
- Monterico**, C-12; E fr  
W Av 37 Car 15
- Monte Vista**, B-13; fr  
300 W Av 50 Car 15
- \***Montezuma**, (Echo Park),  
F-8; N fr Palo Alto bet  
Belmont & Lake Shore Av Car 10
- \***Montrose**, E-8; W fr Lake  
Shore Av 4 blks N of  
Bellevue Car 22
- Moore**, C-8; fr  
Sobieski N of Cove Av Car 22
- Mora**, F-10; fr  
Lookout N of Reservoir Car 9
- Morecom Av**, C-9; fr  
2150 N Alvarado Car 22
- Morgan Av**, M-9; S fr  
1640 E 28th Car 32  
2800 to 5000 Car 32
- Morgan Pl**, B-3; N fr  
Hollywood Blvd W of  
Garfield Car 13
- Morningside Ct**, C-11; fr  
6300 De Longpre Car 13
- \***Morton**, B-15; N fr Arroyo  
Dr, 2 blks E of Hermon  
Av Car 31
- Morton Av**, E-8; fr  
1560 Echo Park Av Car 13
- Mosher Av**, C-13; N fr  
E Av 43 Car 11
- Moss Av**, C-13; E & W fr  
Verdugo Rd 1 blk N of  
Av 32 Car 8
- Mott**, North, I-13; fr  
2700 E First Car 3  
500 to 1000 Car 35
- Mott**, South, I-13; fr  
2700 E First Car 3  
400 E Fourth Car 27  
900 Stephenson Car 18
- Moulton Av**, G-12; S fr  
1920 N Main
- Mt. Angelus**, A-15; fr  
York Blvd at Pasadena  
Av Car 15
- \***Mt Pleasant**; N fr  
York Blvd 2 blks W of  
Av 50 Car 15
- \***Mt Royal Av**; N fr Roches-  
ter W of Av 60 Car 10
- \***Mt View Av**, A-13; SW fr  
W Av 50 1 blk W of Al-  
dama Car 10
- Mt Washington**, D-12; fr  
3750 Marmion Way Car 15
- Mt Washington Dr**, C-12; fr  
4100 Marmion Way Car 15
- Mound**, A-1; (formerly  
Summit Way) W fr Long  
View Av N of Franklin  
Car 13
- Mountain View Av**, (An-  
nandale); N of Church 2  
blks W of Av 64 Car 2
- Mountain View Av**, (Belve-  
dere); N of Aliso Av 1 blk  
E of Mariania Car 18
- Mountain View Av**, North,  
F-7; fr  
2100 W Temple Car 33  
400 Temple Car 25
- Mountain View Av**, South,  
F-7; fr  
2100 W First Car 33



<b>Mozart, F-12; fr</b>	
Leroy, 2 blks E of N	
Main	Car 9
1800 to 3000	Car 9
<b>Muir Av, D-15; N fr</b>	
Huntington Dr	Car 17
<b>*Mullen Av, N fr W Pico 1</b>	
blk E of Rimpau Blvd	Car 39
<b>Murchison, G-14; N fr</b>	
Chelsea	Car 17
<b>Muriel, M-10; fr</b>	
3650 Long Beach Av	Car 31
<b>*Murphy Lane, J-14; E fr</b>	
150 N Lorena	Car 3
<b>*Museum Dr, C-13; N fr</b>	
Av 46, 1 blk W of Pasadena Av	
<b>Myers, North, I-11; fr</b>	
1100 E First	Car 3
<b>Myers, South, I-11; fr</b>	
1100 E First	Car 3
<b>*Myosotis; W fr</b>	
Eagle Rock Av	Car 15
<b>Myra Av, D-6; fr</b>	
1000 N Hoover	Car 7
<b>*Myrick Pl; E fr Converse</b>	
Av 1 blk N of Santa Maria	Car 31
<b>Myrtle Av, J-8; S fr</b>	
500 E Pico	Car 30
<b>Nadeau Dr, I-1; N fr</b>	
W 16th	Car 12
<b>Naomi Av, K-9; S fr</b>	
1600 E Eighth	Car 31
1200 to 4000	Car 32
<b>*Napier, G-10; E fr Alameda</b>	
2 blks N of Aliso	Car 35
<b>Narva, G-12; E fr</b>	
850 S Daly	Car 31
<b>Nassau Dr, J-16; SE fr</b>	
Louisiana 1 blk E of Rowan	Car 18
<b>Naud, F-11; fr</b>	
200 Ann W of N Main	Car 9
<b>Navarro Av, (Sierra Park);</b>	
W fr ½ blk E of Cope-	
land 2 blks S of Hunt-	
ington Dr	Car 9
<b>*Neindorff Dr, C-3; W fr</b>	
St Andrews Pl 1 blk N of Franklin	Car 13
<b>*Nella Vista; N fr</b>	
Los Feliz 3 blks E of Commonwealth	
<b>*Neola, (Annandale); W fr</b>	
Marne 2 blks N of Oak Grove	Car 15
<b>*Neva Pl; N fr</b>	
250 Fayette W of Branch	Car 15
<b>Nevin, L-9; S fr</b>	
1600 E 25th	Car 31
<b>New Depot, F-9; W fr</b>	
700 College	Car 1
<b>*Newcomb; N fr S Monica</b>	
Blvd 3 blks W of King's Rd	Car 7
<b>Newell, C-9; N fr</b>	
Woodstock Av	Car 22
<b>New England, J-5; S fr</b>	
1550 W 17th	Car 30
<b>New Hampshire, No, E-5; fr</b>	
3650 Temple	Car 3
100 to 700	Car 3
Closed fr 700 to 1000	
1100 S. Monica	Car 7
1700 Hollywood	Car 13
<b>New Hampshire, So, I-5; fr</b>	
3550 W Third	Car 4
1000 Tenth	Car 36
1300 Pico	Car 39
<b>New High, H-9; N fr</b>	
235 Court	Car 9
300 to 800	Car 9
<b>New Jersey, H-12; E fr</b>	
400 Ehandia	Car 35
1600 to 3000	Car 35
<b>Newland, A-15; fr Hamlet</b>	
E of York Blvd	Car 15
<b>New Orleans, J-2; E fr</b>	
2650 Arlington	Car 32
<b>Newton, K-9; E fr</b>	
1450 Central Av	Car 26
<b>*Newtonia Dr; W fr Alpha</b>	
N of Huntington Dr	Car 19
<b>*Nichols Canon Rd; N fr</b>	
Hollywood Blvd W of Courtney Av	Car 13
<b>Nina, H-14; fr Lancaster W</b>	
of Indiana	Car 17
<b>Ninetieth to 99th; fr S Main</b>	
following in consecutive order.	
<b>Ninth Av, J-1; S fr</b>	
W 16th	Car 12
<b>Ninth Pl, J-9; E fr</b>	
950 San Pedro	Car 36
<b>Ninth, East, J-9; E fr</b>	
900 S Main	Car 31
400 Maple Av	Car 30
700 San Pedro	Car 36
1300 Central	Car 26
1700 Long Beach	Car 31
2400 Santa Fe Av	Car 17
Los Angeles River	
Rio Vista to end	Car 18

- Ninth, West, H-4; fr**  
 900 S Main Car 35  
 200 Broadway Car 39  
 300 Hill Car 32  
 500 Grand Car 9  
 800 Figueroa Car 30  
 900 to 4000 Car 35  
 Ends at Westerly Dr
- Nolden Av, A-14; N fr**  
 Irvington Car 15
- Nopal, K-14; fr El Paseo, S of Stephenson** Car 18
- Nordyke, (n.o.m.); E fr**  
 Mt Royal Av Car 15
- Norfolk, G-13; fr**  
 2000 S Griffin Car 17
- Normal Av, D-5; W fr**  
 850 N Hoover Car 25
- Normandie Av, No, D-4; fr**  
 3900 W First Car 4  
 300 to 900 Car 3  
 1100 S. Monica Car 7  
 1700 Hollywood Car 13  
 1900 Franklin Car 13
- Normandie Av, So, F-4; fr**  
 3900 W First Car 4  
 1000 Tenth Car 36  
 1300 Pico Car 39  
 1900 Washington Car 30  
 2600 Adams Car 32  
 3400 Jefferson Car 38  
 4400 Vernon Av Car 26  
 5800 Slauson Car 15  
 7200 Florence Car 27  
 8600 Manchester Car 27
- Normandie Ct, E-4; fr**  
 4150 Temple Car 3
- \*North Pl, F-12; N fr**  
 2125 Mozart Car 9
- Norton Av, North, E-3; fr**  
 4700 W First Car 23
- Norton Av, South, G-2; fr**  
 4700 W First Car 23  
 1000 Tenth Car 36  
 1300 Pico Car 18  
 1900 Washington Car 30
- \*Norton Av, W fr**  
 Gardner N of Santa Monica Blvd Car 7
- \*Norumbega Ct, L-4; S fr**  
 W 39th bet Normandie & Budlong Car 26
- Norwood, formerly Kingsley, J-6; S fr**  
 850 Washington Car 30
- Novgorod, D-15; NE fr**  
 Castilia Car 17
- Oak, I-6; S fr**  
 1350 W Pico Car 39  
 1600 16th Car 32  
 1900 Washington Car 30
- Oak Crest Way, A-15; E fr**  
 Eagle Rock Av Car 15
- \*Oak Dr; W fr Alger 1 blk N of Sequoia** Car 22
- \*Oak Grove Av; E fr**  
 Eagl Rock Av Car 15
- \*Oak Hill Av, D-13; N fr E**  
 Av 60 1 blk W of Lomitas Dr Car 31
- Oakland, (Bairdstown); E**  
 fr Portola Av 1 blk S of Huntington Dr Car 19
- \*Oak Terrace, SW fr Pasadena Av bet Av 66 and N city limits** Car 31
- Oak Terrace Dr, B-13; N fr**  
 E Av 49 Car 31
- Oakwood Av, E-14; W fr**  
 400 N Hoover Car 25  
 3800 to 4500 Car 3
- Observatory Av, K-14; N fr**  
 Los Feliz Av Car 13
- Occidental Blvd, No, E-6; fr**  
 2800 W First Car 3  
 300 Temple Car 25  
 950 Sunset Blvd Car 13
- Occidental Blvd, So, F-6; fr**  
 2800 W First Car 3  
 500 Fifth Car 23  
 .... Hoover
- Ocean View Av, G-6; W fr**  
 300 Burlington Car 33
- \*Odessus Dr; E fr Achilles**  
 Dr NW of Boylston Car 13
- Odin, A-1; E fr**  
 2500 Highland Av Car 13
- \*Ogden Dr, C-0; N fr**  
 Fountain 1 blk E of Orange Grove Av Car 4
- Ogier, G-10; fr 726 Date, N of Macy** Car 35
- Old Temple Rd, F-8; now**  
 part Park View, part London Car 4
- Olive Av, C-0; N fr Santa**  
 Monica Blvd, W of Sweetzer Car 7
- Olive Dr, G-0; N fr S Mon-**  
 ica Blvd at Sherman Car 7
- Olive, North, H-9; N fr**  
 500 W First Car 33  
 300 Temple Car 25
- Olive, South, K-6; fr**  
 500 W First Car 33  
 100 to 300 Car 33  
 500 Fifth Car 23  
 600 Sixth Car 30  
 700 Seventh Car 9  
 800 to 4000 Car 9  
 4100 to 8600 Car 14

<b>Olive Ct, H-9; E fr</b>	
150 S Olive	Car 33
<b>Ollvera, G-10, (n.o.m.); N fr</b>	
Marchessault, E of N	
Main	Car 15
<b>Omaha, B-14; N fr</b>	
Av 57 East	Car 31
<b>Omar, I-10; S fr</b>	
500 E Third	Car 27
<b>One Hundred, to 212th Sts,</b>	
fr Shoestring	Car 29
<b>O'Neil, (Sierra Vista); S fr</b>	
Beagle 1 blk E of Hunt-	
ington Dr	Car 19
<b>Opal, K-12; E fr</b>	
1200 S Boyle Av	Car 18
<b>Orange, (Belvedere); fr</b>	
Mountain View Av 6 blks	
S of Brooklyn	Car 4
<b>Orange, H-7; W fr</b>	
650 S Figueroa	Car 3
1000 to 2200	Car 3
<b>Orange Dr, C-0; N fr S</b>	
Monica Blvd	Car 7
<b>Orange Grove Av, C-0; N fr</b>	
S Monica Blvd	Car 7
<b>Orchard Av, N-5; S fr</b>	
2350 W Pico	Car 39
1900 Washington	Car 30
2600 Adams	Car 26
3100 31st	Car 26
.... Jefferson	Car 38
Closed to Vernon	
4400 Vernon	Car 9
8900 to 9000	Car 27
<b>Orchid, B-0; fr</b>	
6900 Hollywood	Car 13
<b>Ord, G-10; N fr</b>	
800 N Main	Car 9
<b>Oregon, J-13; E fr</b>	
800 Camulos	Car 18
<b>Orme Av, K-12; fr</b>	
2650 Stephenson	Car 18
<b>*Otero Dr, (Sierra Park),</b>	
E-14; N fr Esmeralda 3	
blks E of Huntington Dr	
	Car 19
<b>Ottawa, I-7; W fr</b>	
1050 Figueroa	Car 30
<b>Ottawa Ter, I-7; N fr</b>	
Ottawa	Car 30
<b>Otter, G-7; W fr</b>	
400 N Union	Car 28
<b>Outlet, K-11; fr</b>	
1500 Rio Vista	Car 18
<b>*Outlook Av, (formerly</b>	
Booth), A-15; SW fr York	
Blvd 1 blk SE of Mesa	
Av	Car 10
<b>Overton, I-7; S fr</b>	
1215 W 11th	Car 36
<b>Oxford Av, North, E-3; fr</b>	
4150 W First	Car 4
1100 S. Monica	Car 7
<b>Oxford Av, South, G-3; fr</b>	
4150 W First	Car 4
600 Sixth	Car 23
1000 Tenth	Car 36
1300 Pico	Car 39
1900 Washington	Car 30
<b>*Pacific Av; N fr</b>	
7600 S Monica Blvd	
	Car 7
<b>*Padon, A-14; E fr Av 57</b>	
1 blk N of Carlota Blvd	
	Car 31
<b>Padre Ct, B-1; W fr</b>	
2050 Whitley Av	Car 13
<b>Paducah, E-10; N fr</b>	
Effie, W of Bishop	Car 9
<b>Paige, D-14; S fr</b>	
Ruth Upham Av	Car 17
<b>*Palm Av, (Belvedere); E</b>	
fr Mountain View Av 5	
blks S of Brooklyn Av	
	Car 4
<b>Palm Av, C-4; N fr</b>	
5250 Fountain Av	Car 7
<b>Palmetto, I-10; E fr</b>	
500 Mateo	Car 13
<b>*Palm View Dr (Garvanza)</b>	
W fr N Av 63 2 blks N of	
Meridian	Car 2
<b>Palo Alto, F-8; E fr</b>	
450 Belmont Av	Car 22
<b>Paloma, K-9; S fr</b>	
1100 E 12th	Car 32
1300 to 3600	Car 11
Closed fr Washington to	
Adams	
<b>Palomares Av, L-9; E fr</b>	
2550 Compton Av	Car 31
<b>Panama, A-15; NE fr Crites</b>	
E of Eagle Rock	Car 15
<b>*Paola Av, (Sierra Park)</b>	
S fr Gambier 2 blks W of	
El Sereno Av	Car 19
<b>Park Av, J-12; now E 6th</b>	
1100 Echo Park	Car 22
<b>*Parkdale Av; W fr Glen-</b>	
dale Av N of Tropico Av	
	Car 22
<b>Park Av, E-8; W fr</b>	
1100 Echo Park Av	Car 22
<b>Park Circle; W fr Regina</b>	
Lane 1 blk W of Eagle	
Rock Av	Car 15
<b>*Parkdale Av; W fr Glen-</b>	
dale Av N of Tropico Av	
	Car 10
<b>Park Dr, D-9; N fr</b>	
Scott, E of Avon	Car 12

- Park Front, N-7; S fr**  
 ½ blk S of E 49th E of  
 San Pedro Car 36
- Park Grove Av, J-6; S fr**  
 830 Washington Car 30
- Park Hts Ter, F-13; E fr**  
 450 S Thomas Car 9
- Parkman Av, E-6; fr**  
 2900 W Temple Car 25
- Park Row, E-10; fr**  
 Yuba, near Jarvis Car 9
- Parkside Av, F-13; fr**  
 3700 Mission Rd Car 9
- Parkview, North, F-6; fr**  
 2350 W First Car 25
- Parkview, South, H-6; fr**  
 2350 W First Car 3  
 600 Sixth Car 23  
 900 Ninth Car 35  
 1100 W 11th Car 36
- Park Way, A-14; E fr**  
 Eagle Rock Av 3 blks N  
 of Meridian Car 15
- \*Parmelee; S fr**  
 E 67th W of Compton Av  
 Car 31
- \*Parnley, (Sierra Vista); E**  
 fr Alpha nr Huntington  
 Dr Car 19
- \*Parrish Av, A-10; E fr**  
 Stoner Dr NE of Verdugo  
 Rd Car 8
- \*Partridge Av; E fr Los**  
 Feliz Blvd N of Edendale  
 Car 22
- Parva, E fr Commonwealth**  
 2 blks N of Los Feliz  
 Blvd Car 13
- Pasadena Av, E-12; NE fr**  
 L A River, E of N Broad-  
 way  
 1800 Av 18 Car 15  
 1900 Av 19  
 2000 Av 20 Car 11  
 2100 to 2500 Car 11  
 2600 N Daly Car 31  
 2700 to 7000 Car 31
- Pasadero Monterey, B-15;**  
 now Hermon Av
- Passeo, A-10; fr**  
 Arthur, E of Verdugo Rd  
 Car 8  
 Car 31
- Patton, F-8; N fr**  
 200 Lake Shore Car 22  
 500 Temple Car 25
- \*Paulham Av, C-13; E fr Av**  
 45 Car 8
- \*Pauline; S fr**  
 Manchester Av E of  
 Compton Av Car 31
- \*Paul Ter, D-8; W fr**  
 1750 Echo Park Av S of  
 Lucretia Car 12
- Pavillon Pl, G-9; S fr**  
 600 California Car 1
- \*Pearl; E fr San Pasqual**  
 Av 2 blks N of Av 66  
 Car 31
- Pecan, I-12; S fr**  
 1700 E First Car 3  
 400 Fourth Car 27
- Pembroke Lane, I-7; S fr**  
 Cameron Lane Car 9
- Pennsylvania Av, I-12; fr**  
 1450 Brooklyn Av Car 35  
 1200 to 1600 Car 35  
 1700 to 3000 Car 3
- Pepper Av, D-11; E fr**  
 San Fernando Rd Car 8
- Percy, K-14; E fr**  
 800 S Lorena Car 18
- \*Perlita Av; S fr**  
 Brand Blvd Car 22
- Perris, G-14; fr**  
 Alcazar, at E City Limits  
 Car 17
- Peru, C-9; fr**  
 Modjeska E of Alvarado  
 Car 22
- \*Phillips Way; N fr**  
 Range View Av Car 15
- Phoenix, E-10; E fr**  
 Brooks, nr Amador  
 Car 9
- Phyllis Av; E fr Avalon**  
 Dr NE of Griffith Park  
 Car 32
- \*Pickwick; E fr**  
 Lindsay, E of Av 65  
 Car 2
- Pico, East, J-8; fr**  
 1300 S Main Car 15  
 400 Maple Av Car 30  
 700 San Pedro Car 36  
 800 to 1300 Car 26
- Pico, West, H-1; W fr**  
 1300 S Main Car 15  
 200 Hill Car 32  
 400 Grand Av Car 9  
 600 Flower Car 26  
 700 Figueroa Car 30  
 800 to 4800 Car 39
- Pico Blvd, fr end of**  
 W Pico Car 39
- Piedmont, A-14; N fr**  
 200 West Av 58 Car 15
- Pine, E-10; fr**  
 Effie, nr Bishop Car 9
- Pinehurst Rd, B-0; N fr**  
 Bonita Car 13



<b>*Pinetree Av;</b> W fr Vermont Av N of Los Feliz Car 13	<b>Prado, L-14;</b> fr Cota, W of Indiana Car 18
<b>Pizarro, F-8;</b> SW fr 300 Lake Shore Av Car 22	<b>*Prescott Ct, K-2;</b> S fr 2350 W 30th Car 38
<b>Planada, E-7;</b> E fr Av 63, N of Meridian Car 2	<b>Preston Av, D-9;</b> fr Lemoyne at Effie Car 12
<b>Plata, E-7;</b> fr Belmont, N of Temple Car 25	<b>Prewett, E-13;</b> W fr 550 N Alta Car 9
<b>Plaza, G-10;</b> E fr 540 N Main Car 15	<b>Price, A-6;</b> W fr Talmage, N of Franklin
<b>Pleasant Av, H-11;</b> SE fr 1300 Macy Car 35	<b>Primrose Av, A-1;</b> W fr 2300 Vine Car 13
<b>Pleasant View, C-11;</b> fr Loosmore Av Car 8	<b>Primrose Dr, D-6;</b> E fr 1300 Michaeltorena Car 10
<b>Plymouth; H-12;</b> N fr 2039 Brooklyn Car 35	<b>Prince, E-14;</b> S fr 3800 N Broadway Car 9
<b>Plymouth Blvd, G-2;</b> N & S fr 5200 W First Car 23 650 Wilshire Car 36	<b>Princeton Av, D-9;</b> fr Baxter, E of Echo Park Car 12
<b>Poinsettia, S fr 7300 Hollywood Car 13</b>	<b>Princeton Av, K-15;</b> E fr 650 S Indiana Car 18
<b>*Pollard;</b> W fr 701 N Av 66 Car 2	<b>Produce, J-10;</b> E fr Alameda S of E Sixth Car 18
<b>Pomeroy, H-13;</b> W fr 1050 N Soto Car 17	<b>Prospect Av, B-6;</b> W fr 4400 Myra Av Car 13
<b>Pomona, E-13;</b> E fr 400 N Alta Car 9	<b>Providence Av, M-10;</b> S fr 2300 Slauson Av Car 31
<b>Pope;</b> S fr Park Row 1 blk W of Pine Car 32	<b>Prudent, G-10;</b> N fr 150 College Car 9
<b>Poplar, D-11;</b> E fr San Fernando Rd Car 8	<b>Pueblo Av, D-15;</b> NW fr Huntington Dr Car 17
<b>*Poppy;</b> NE fr Crites, E of Eagle Rock Car 15	<b>Pullman, C-15;</b> W fr Ladue Way Car 31
<b>Porphyry, A-13;</b> S fr Raphael Car 15	<b>Putnam, B-7;</b> fr Ivanhoe, N of Bancroft Car 22
<b>Porter, K-11;</b> fr 1500 Santa Fe Av Car 17	<b>Pyrites, E-14;</b> fr Rose Hill 2 blks W of Huntington Dr Car 17
<b>Portia;</b> E-8; fr 1476 Sunset Blvd Car 12	<b>Queen Ann Pl, H-1;</b> fr Pico 3 blks W of Cren- shaw Car 39
<b>Portland, K-12;</b> S fr 920 W Adams Car 26	<b>*Queen's Rd;</b> N fr Sunset Blvd W of King's Rd Car 7
<b>*Portola Av. (Bairdstown);</b> N fr Templeton, 1 blk W of Linda Vista Car 19	<b>Queirolo, G-10;</b> E fr 900 N Chavez Car 9
<b>*Portola Ct. (Sierra Park);</b> W fr Portola Av 1 blk S of Navarro Car 19	<b>Quincy, J-5;</b> W fr 2550 S Hoover Car 26
<b>Post, D-12;</b> S fr 200 West Av 32 Car 31	<b>Quintero, E-9;</b> fr 900 Chavez Car 9
<b>Potter Park Av, H-8;</b> N fr 745 S Figueroa Car 30	<b>Raleigh, D-3;</b> W fr 650 Wilton Pl Car 4
<b>*Power, G-11, (formerly Holly);</b> SE fr 1600 N Main Car 9	<b>*Raleigh Av;</b> E fr Selma, 7 blks N of York Blvd Car 15
<b>*Powers Pl. I-6;</b> S fr 1950 W Pico Car 39	<b>Ramirez, H-10;</b> fr Avila, S of Macy Car 35
	<b>Ramona Av, F-9;</b> N fr 1100 Alpine Car 1



- \***Ramona Blvd**, G-15; S fr Alhambra Av 1 blk E of Indiana Car 19
- Rampart Blvd, North**, F-6; fr 2600 W First Car 3  
300 Temple Car 25  
500 to 1100 Car 13
- Rampart Blvd, South**, G-6; fr 2600 W First Car 3
- Randall Ct**, C-5; fr 4650 S Monica Blvd Car 7
- Randolph** (Belvedere), J-14; E fr 400 S Indiana Car 4
- Randolph Av**, D-15; fr Hillsdale Av Car 17
- \***Randolph**, P-10; E fr Long Beach Av 2 blks S of Slauson Car 4
- \***Range View Av**; W fr Nolden, 3 blks N of York Blvd Car 15
- Raphael**, A-13; fr Av 54, N of Aldama Car 15
- \***Ravine Rd**, C-9; E fr Tropic Av N of Morcom Car 22
- Rawles Pl**, B-10; N fr Av 32 Car 8
- Raymond Av**, J-4; fr 1840 Washington Car 30  
2600 W Adams Car 32  
3400 Jefferson Car 38  
4400 Vernon Av Car 26  
5800 Slauson Car 15
- Raynol**, E-14; W fr Rose Hill Dr Car 7
- Records**, I-15; S fr E First 4 blks E of Rowan Car 4
- \***Rector Pl**, C-6; S fr Sanborn Av 1 blk E of Hoover Car 13
- Redcliffe**, C-7; fr Effie, W of Dillon Car 13
- Reddale**, B-7; fr Landa E of Kenilworth Car 13
- Redfield**, C-15; E fr Isleta Car 31
- Redondo**, G-10; E & W fr 1000 N Main Car 9
- Redwood**, K-9; E fr 1000 Naomi Av Car 32
- \***Reeve**; W fr Ayers Av 5 blks N of Anaheim
- Regina Lane**, (n.o.m.); W fr Eagle Rock Av Car 15
- Reid**, I-5; S fr 2450 W Pico Car 39
- \***Remic Pl**; S fr 1200 W 39th Car 26
- Reno, North**, F-6; fr 2950 W First Car 3  
300 Temple Car 25  
700 to 1200 Car 13
- Reno, South**, F-6; fr 2950 W First Car 3
- \***Renova**, (Bairdstown), D-15; E fr Rosemead 2 blks N of Huntington Dr Car 19
- Reposa**, E-10; fr Effie, E of Boylston Car 9
- \***Repton**; W fr 600 N Av 66 Car 2
- Republic**, G-10; W fr 500 N Main Car 15
- Reservoir**, E-9; W fr 2000 Sunset Blvd Car 13  
1900 to 3500 Car 13
- \***Revere Av**; NW fr Brand Blvd Car 22
- \***Rexford Pl**, P-9; E fr Converse Av 1 blk N of E 68th Car 31
- Reynolds Av**, D-14; N fr Roberta Car 17
- Ricardo**, G-14; N fr 2500 Zonal Av Car 17
- \***Rich**; S fr 1350 W Pico Car 39
- Richards**, I-15; N fr Hammel W of Gage Car 4
- \***Richland**; N fr Los Feliz Av Car 13
- Richmond**, G-12; NE fr Villa W of 570 Mission Road Car 35
- Ridge Way**, E-8; W fr 1100 Douglas Car 1
- Ridgewood Pl**, E-2; S fr First, W of Wilton Pl Car 4
- Riecker Av**, D-14; N fr Roberta Car 17
- Rietz**, F-10; E fr Lookout, N of Reservoir Car 9
- \***Riggin Av**, (Belvedere); E fr Mountain View Av 4 blks S of Brooklyn Av Car 4
- Rimpan Av**, I-0; S fr W Pico 7 blks W of Crenshaw Car 39

- \*Rimpau Blvd.**, S fr Wilshire 7 blks W of Crenshaw Car 39  
**Rinehard**, H-12; E fr 800 Echandia Car 17  
**Ring**; E fr 401 Green Av Car 27  
**Ringold Dr**; NW fr Huntington Dr, 2 blks E of Portola Car 19  
**Rio**, I-11; S fr 1300 E First Car 3  
**Rio Vista Av**, K-11; S fr 2150 Hollenbeck Car 18  
**Ripple**, B-9; E fr Partridge N of Woodstock Car 22  
**River**, D-11; E fr 2900 Dayton Av Car 15  
**Rivera**, I-13; S fr 3050 E First Car 3  
**\*Riverside Av**, (Belvedere); N fr Aliso Av 1 blk E of Ventura Car 4  
**Riverview**, C-11; E fr Altamont & Isabel Car 8  
**\*Roanoke Av**; N fr Tampa, E of St Francis Car 15  
**Roberta**, D-14; E fr Ruth Upham Av Car 17  
**Roberts Av.**, I-0; S fr W Pico 1 blk W of Rimpau Av Car 39  
**Robinson**, E-6; N fr 3300 W First Car 3  
 300 Temple Car 25  
 800 to 1300 Car 13  
**Roble Av**, A-15; E fr S Av 64 Car 31  
**Rock**, D-3; N fr Bayer, E of Van Ness Car 7  
**Rockefeller**, D-14; N fr Yorba, W of Hawley Car 17  
**Rockwood**, E-7; W fr 175 Lake Shore Car 22  
**Rodeo Rd**, L-2; W fr Wilton Pl, S of Exposition Blvd  
**\*Rodney Dr**, B-5; N fr 4600 Sunset Blvd Car 13  
**Rogers Av**, J-12; E fr 800 S Chicago Car 18  
**Rokey**, B-7; S fr Woodstock Av Car 22  
**Rolle**, E-13; E fr 650 N Prichard Car 9  
**Romaine Av**, D-4; W fr 1000 Normandie Car 7  
**Rome Dr**, B-11; W fr San Raphael Av Car 15  
**Romeo**, J-5; S fr 1525 W 22d Car 32  
**Romig Pl**, C-4; fr 5250 Fountain Av Car 7  
**Romulo**, D-11; N fr Idell, E of Cypress Car 8  
**\*Roseland**, W fr 26th Av S of W Adams Car 32  
**\*Rosemead**, D-15; N fr Huntington Dr 1 blk E of Castalia Car 19  
**Roosevelt Av**, I-4; S fr 1850 W 16th Car 12  
**Rosabel**, G-10; N fr Elizabeth Car 35  
**Rosalind Av**, L-12; S fr 2950 Hollenbeck Car 18  
**Rose**, I-10; S fr 600 E First Car 3  
**Rose Ct**, B-1; S fr 1800 Whitley Ter Car 13  
**Rosebud Av**, C-9; E fr Allesandro, S of Los Feliz Car 22  
**Roseburg Pl**, L-6; fr 615 Exposition Blvd Car 38  
**Rose Hill Dr**, E-14; fr Pyrites Av Car 19  
**Roselawn Pl**, B-14; E fr 5550 Pasadena Av Car 31  
**Rosemont Av**, F-7; N fr 2300 W First Car 3  
 400 Temple Car 25  
 800 to 1200 Car 13  
**Roseview Av**, C-11; NE fr San Fernando, N of Loosmore Car 8  
**\*Rosewood Av**; W fr New Hampshire, 2 blks N of Temple Car 3  
**\*Ross**, NE fr San Fernando Rd to Forest Lawn Cemetery Car 22  
**\*Ross**; S fr 38th 1 blk E of Alameda Car 17  
**Roswell**, (n.o.m.); W fr San Fernando Rd Car 8  
**Rowan Av**, (Belvedere), J-15; N & S fr 4100 E First Car 4  
**\*Rowan**, D-14; N fr Rolle 1 blk W of Amethyst Car 19  
**Rowena Av**, A-7; W fr Ivanhoe Av Car 22  
**Roxbury**, I-3; now W 14th  
**Royal**, K-6, S fr 800 W 32d Car 38

- \*Roy;** W fr  
Philadelphia, N of Meri-  
dian Car 15
- \*Royal Ct,** I-2; S fr  
4400 West Pico W of 4th  
Av Car 39
- Ruby,** A-15; W fr  
300 N Av 66 Car 2
- \*Ruby Lane;** W fr  
Eagle Rock Av Car 15
- Russell Av,** B-5; fr  
1850 N Vermont Av Car 13
- Ruthelen,** O-3; S fr  
1750 W 54th Car 15
- Ruth Upham Av,** D-14; N  
fr Roberta, 4 W of Boun-  
dary Car 17
- Sabina,** K-14; E fr  
700 S Lorena Car 18
- Sacramento,** K-10; E fr  
1100 Mateo Car 17
- Safford,** H-12; N fr  
901 Judson Car 19
- \*St Albans;** E fr Eagle  
Rock Av 3 blks N of  
Meridan Car 31
- St Andrews Pl, North,** E-3;  
N fr  
4200 W First Car 4  
100 to 900 Car 4  
1100 S Monica Car 7  
1700 Hollywood Car 13
- St. Andrews Pl, South,** I-3;  
S fr  
4200 W First Car 4  
1000 Tenth Car 36  
1300 Pico Car 39  
1900 Washington Car 30  
3400 Jefferson Car 38  
3500 35th  
3600 36th
- St. Charles,** G-14; E fr  
1600 N Soto Car 19
- \*St Charles Rd,** I-1; W fr  
West Blvd 2 blks W of W  
16th Car 12
- \*St Francis Ct,** B-1; W fr  
Whitley Av bet Holly-  
wood Blvd & Yucca Car 13
- St. George,** B-6; NE fr  
Franklin Av Car 13
- St James,** F-12; now Mq-  
zart
- \*St James Ct,** B-3; N fr  
5400 Hollywood Blvd Car 13
- St. James Park,** J-6; fr  
835 W 23d Car 26
- St John,** F-11; N fr  
Leroy, E of N Main Car 9
- St Joseph Pl,** J-8; S fr  
230 E Pico Car 32
- St Louis,** I-12; N & S fr  
2100 E 1st Car 4
- \*St Louis Av,** (Belvedere);  
E fr Mountain View Av 2  
blks N of Brooklyn Av Car 4
- St Louis, North,** H-12; N fr  
2100 E First Car 4  
500 Brooklyn Car 35
- St Louis, South,** I-12; S fr  
2100 E First Car 4  
400 E 4th Car 27
- St Paul Av,** H-8; S fr  
1070 W 6th Car 23
- St Vincent Pl,** (Alley), I-8;  
fr 350 W 7th Car 3
- Salem Pl,** C-2; W fr  
1550 Labaig Car 13
- Sallent Dr,** B-13, (n.o.m.);  
E fr W Av 50, SE of Al-  
dama Car 15
- \*Salonica,** (formerly Spal-  
ding; E fr  
San Pasqual Av Car 31
- Salt Lake Ter,** I-12,  
1730 E First Car 3
- \*San Antonio,** I-11; E fr  
Santa Fe Av, 1 blk S of  
Edwin Car 17
- San Antonio Av,** K-15; N fr  
4300 Stevenson Car 18
- San Benito,** I-12; N fr  
1940 Pennsylvania Car 35
- Sanborn Av,** C-6; S fr  
4000 Sunset Blvd Car 13
- \*San Carlos,** SE fr  
4625 Brooklyn Av Car 4
- San Fernando,** G-10; N fr  
N Main at Sunset Car 9  
(Changed to N Spring)
- San Fernando Rd,** B-10; fr  
Huron & Av 20 Car 8
- San Julian,** L-7; fr  
400 E 5th Car 23  
500 to 3800 Car 36  
... Santa Barbara
- San Julian Pl,** I-9; W fr  
760 San Julian Car 18
- San Leandro,** L-11; E fr  
1950 Santa Fe Av Car 17
- San Marino,** H-5; W fr  
940 S Hoover Car 35
- San Pablo,** G-13; fr  
3600 Alhambra Av Car 9
- \*San Pasqual;** S fr  
6650 Pasadena Av Car 31

<b>San Pedro, North, H-10; fr</b>	<b>Saratoga, South, I-13; fr</b>
300 E First Car 3	2800 E Second Car 3
500 Aliso Car 31	400 E Fourth Car 27
<b>San Pedro, South, K-8; fr</b>	<b>*Sardonyx, E 14; W fr Ga-</b>
300 E First Car 3	lena near Amethyst
200 Second Car 26	Car 19
300 Third Car 27	<b>Sargent Pl, E-8; N fr</b>
400 Fourth Car 36	1450 Scott Car 12
500 Fifth Car 23	<b>Sausalito Av, A-8; W fr</b>
600 to 3600 Car 36	Silver Lake Blvd
Ends at 79th	<b>Savannah, North, I-13; fr</b>
<b>San Raphael Av, B-12; N fr</b>	2900 E First Car 3
Mt Washington Dr Car 15	500 Brooklyn Car 35
<b>*San Raphael Dr; W fr Av</b>	<b>Savannah, South, I-13, fr</b>
50 nr Aldama Car 15	2900 E First Car 3
<b>*San Raphael Pl, E fr Long</b>	400 Fourth Car 27
Beach Av 1 blk N of	<b>*Savlin Lane, A-15; NE fr</b>
Florence Car 31	Marie 1 blk N of Meridan
<b>Santa Barbara, East, M-7;</b>	Car 15
fr	<b>Savoy, F-10; W fr</b>
4000 S Main Car 20	1300 N Broadway Car 9
400 San Pedro Car 36	<b>Scarff, J-6; S fr</b>
750 Griffith Car 11	900 W 23d Car 26
<b>Santa Barbara, West, M-4;</b>	<b>Scenic Av, A-2; E fr</b>
fr	2200 Gower Car 13
4000 S Main Car 20	<b>Schleffelin, G-10, (n.o.m.);</b>
300 Moneta Av Car 15	E fr 1600 N Main Car 9
500 Figueroa Car 9	<b>*Schloesser Dr, B-2; N fr</b>
800 Hoover Car 9	Franklin 1 blk E of Vine
1000 Vermont Car 27	Car 13
1100 to 2000 Car 8	<b>Schuyler, C-2; E fr</b>
<b>Santa Barbara Ct, M-5,</b>	1275 Vine Car 7
(n.o.m.); W fr	<b>*Science Av; E fr</b>
3950 S Vermont Car 27	2700 N Commonwealth
<b>Santa Clara, L-10; S fr</b>	Car 13
2200 E 11th Car 17	<b>*Sciota, A-13; E fr Ter 49</b>
<b>Santa Fe Av, I-10; fr</b>	1 blk W of Cleland Car 10
100 E First Car 3	<b>Scotland, B-7; N fr</b>
200 E Second Car 13	Hyperion Av Car 13
300 Third Car 27	<b>Scott Av, E-9; W fr</b>
400 to 700 Car 13	Sutherland Car 12
800 to 6000 Car 17	1600 Echo Park Av Car 12
<b>*Santa Maria Av, E fr</b>	1900 Lake Shore Car 22
Compton Av 3 blks N of	2100 to 2400 Car 22
Florence Car 31	<b>Seaton, I-10; S fr</b>
<b>Santa Monica Blvd, C-1; W</b>	Vincent, E of Alameda
fr	Car 18
1100 N Hoover Car 7	<b>Sea View Av, B-12; NW fr</b>
4400 to 8000 Car 7	San Raphael Car 15
Ends at Newcomb	<b>Second Av, L-2; S fr</b>
<b>*Santa Ynez, E-7, (former-</b>	3400 W Pico Car 39
ly Santa Cruz); W fr	<b>Second, East, G-8; fr</b>
900 Lake Shore Av Car 22	200 S Main Car 26
<b>Santee, J-8; S fr</b>	200 to 1000 Car 39
300 E 8th Car 30	1100 to 3500 Car 3
800 to 2300 Car 30	<b>Second, West, F-2; fr</b>
<b>Sapphire, G-8; W fr</b>	200 S Main Car 15
230 Boylston Car 22	200 Spring Car 38
<b>Saratoga, North, L-13; N fr</b>	300 Broadway Car 9
2800 E First Car 3	400 Hill Car 1
500 Brooklyn Car 35	500 Olive Car 33



- 700 Hope Car 33  
 900 Figueroa Car 33  
 1800 to 4500 Car 4  
 Ends at Plymouth Blvd
- Segnaro Av, D-2; N fr**  
 5500 Melrose Car 23
- Selma Av, C-1; W fr**  
 1600 Gower Car 13  
 6100 to 6800 Car 13
- \*Seneca Av; S fr**  
 Tropico Av Car 22
- \*Sentinel; N fr Wabash Av**  
 2 blks E of Evergreen  
 Av Car 35
- Sentous, I-7; S fr**  
 1200 W 11th Car 36
- Sepulveda Canon Rd,**  
 n.o.m.) fr  
 2000 N Bronson Car 13
- \*Sequoia; W fr**  
 Alger, N of Bemis, E of  
 Griffith Pk Car 22
- Serrano Av, North, E-3; fr**  
 4150 W 1st Car 4  
 1100 S Monica Car 7  
 1700 Hollywood Car 13
- Serrano Av, South; fr**  
 4150 W First Car 4  
 1000 Tenth Car 36  
 1300 Pico Car 39  
 1900 Washington Car 30  
 (formerly Westmoreland  
 Blvd fr 16th South)
- Seventh Av, K-2; S fr**  
 W 16th Car 12
- Seventh, East, J-10; E fr**  
 700 S Main Car 18  
 300 Maple Av Car 30  
 600 San Pedro Car 36  
 700 to 2400 Car 18
- Seventh, West, G-6; W fr**  
 700 S Main Car 18  
 200 Spring Car 26  
 300 Broadway Car 39  
 400 Hill Car 32  
 600 Grand Car 9  
 900 Figueroa Car 30  
 1000 to 2800 Car 4  
 2900 to 4000 Car 35
- Seventeenth, East, K-9; E fr**  
 1700 S Main Car 15  
 400 Maple Car 30  
 700 San Pedro Car 36  
 1000 Griffith Car 11  
 1300 Central Car 26
- Seventeenth, West, I-6; W fr**  
 1700 S Main Car 15  
 200 to 1500 Car 32  
 1600 to end Car 12
- Seventieth, East, Q-7; E fr**  
 7000 S Main Car 14
- Seventieth, West, Q-4; W fr**  
 7000 S Main Car 29
- Seventy-first, East, to 79th**  
 Car 14
- Seventy-first, West, to 79th**  
 Car 29
- Severance, K-6; S fr**  
 850 W Adams Car 26
- Seville, K-6; fr**  
 Temple at Hoover Car 25
- Seward, D-1; N fr**  
 6100 Melrose Car 23  
 1100 S Monica Blvd  
 Car 5  
 1500 Sunset Blvd Car 13
- Seymour, D-11; E fr**  
 San Fernando Rd Car 8
- \*Shafter Way, A-15; E fr**  
 Jennie Belle, 2 blks N  
 of Av 61 Car 31
- Shatto, G-7; W fr**  
 625 Lucas Car 23
- Shatto Pl, G-5; S fr**  
 3250 W 4th Car 23
- Shearer, J-10; E fr**  
 760 S Alameda Car 18
- \*Shelley, (Sierra Park); fr**  
 Lowell Av 1 blk S of  
 Huntington Dr Car 19
- Sheridan, H-13; E fr**  
 700 N St Louis Car 35
- \*Sheriff Pl; S fr**  
 1036 Washington Car 30
- \*Sherman Av; SW fr Santa**  
 Monica Blvd Car 7
- Sherman Dr, H-1; S fr**  
 W Pico Car 39
- \*Shirley; fr Highgate Av 1**  
 blk N of W Av 57 Car 15
- \*Shorb Av, E fr Central Av**  
 7 blks S of Manchester  
 Car 31
- \*Short Way; fr**  
 Linda Vista, at Av 60  
 Car 31
- Shults, B-15; fr**  
 Benner, N of Av 59 Car 31
- \*Shumway Av; S fr Holly-**  
 wood Blvd 11 blks W of  
 La Brea Av Car 13
- Sichel, North, F-12; fr**  
 2800 N Broadway Car 9  
 100 to 700 Car 9  
 .... Av 31 Car 11
- Sichel, South, F-12; fr**  
 2800 N Broadway Car 9  
 100 to 300 Car 9  
 .... Mission Rd



- \***Sierra**, (Sierra Park); E fr Lifur 2 blks S of Huntington Dr Car 19
- Sierra**, E-13; N fr Inyo, E of Lincoln Park Av Car 9
- \***Sierra Bonita**; fr 7550 Sunset Blvd Car 13
- Sierra Vista**, D-3; fr 1050 Western Av Car 7
- Silver**, D-11; fr Cypress, N of Frederick Car 8
- \***Silver Lake Blvd**; NE fr Sausalito Av Car 22
- \***Singer**, (Annan.), A-15; E fr Garvanza 2 blks N of Church Car 2
- Sinova**, D-14; fr Ruth Upham Av N of Colusa Car 17
- Siskiyou**, K-14; E fr 950 Lorena, S of Stephenson Car 18
- Sixth Av**, K-2; S fr W Pico Car 39
- Sixth, East**, J-10; E fr 600 S Main Car 22  
300 Maple Av Car 30  
500 San Pedro Car 36  
600 to 1000 Car 22  
100 to 3700 Car 18
- Sixth, West**, G-5; W fr 600 S Main Car 22  
200 Spring Car 26  
300 Broadway Car 39  
400 Hill Car 32  
500 Olive Car 23  
600 to 4800 Car 23
- Sixteenth, East**, L-10; E fr 1600 S Main Car 15  
400 Maple Av Car 30  
700 San Pedro Car 36  
1000 Griffith Car 11  
1300 Central Car 26  
1700 Long Beach Car 31
- Sixteenth, West**, I-5; W fr 1600 S Main Car 15  
200 S Hill Car 32  
300 S Grand Av Car 9  
500 S Flower Car 26  
600 Figueroa Car 20  
700 to 1200 Car 32  
1300 to 4000 Car 12
- Sixtieth Pl**, P-4; W fr Normandie, S of 60th
- Sixtieth, East**, P-7; E fr 6000 S Main Car 20
- Sixtieth, West**, P-5; W fr 6000 S Main Car 14
- Sixty-first, East**, to 69th, East; fr S Main Car 20
- Sixty-first, West**, to 69th, West; fr S Main Car 14
- Sixty-second Pl**, P-5; W fr Hoover 1 blk S of 62nd Car 29
- Sixty-third Pl**, P-5; W fr Figueroa 1 blk S of 63rd Car 29
- Slauson Av, East**, O-8; fr 5830 S Main Car 20  
600 South Pk Av Car 36  
100 Central Av Car 26  
1700 Long Beach Car 31  
1800 Holmes Car 31  
.... Alameda Car 31
- Slauson Av, West**, O-5; fr 5830 S Main Car 20  
300 Moneta Av Car 14  
800 Hoover Car 29  
1000 Vermont Car 27  
1300 Normandie Car 31  
1600 Western Av Car 15  
2d to 18th Aves
- Sloat**, I-14; N fr 3100 Brooklyn Car 35
- Smilax**, E-5; formerly Smith; W fr 260 N Hoover Car 25
- \***Smiley Dr**, W fr 35th Av 3 blks S of W Adams Car 32
- \***Smith**, D-12; S fr Av 35 1 blk E of Pasadena Av Car 11
- \***Smith Dr**; W fr 35th Av 3 blks S of W Adams Car 32
- Sobieski**, C-8; W fr 2300 N Alvarado Car 22
- Solano**, E-11; W fr 1400 N Broadway Car 9
- Sonoma**, E-7; N fr 2400 Bellevue Av Car 25
- \***Snowden Villa**, G-12; E fr Workman bet Alhambra and Narva Car 31
- \***Socrates Walk**, E-9; W fr Venus Dr 2 blks N of Effie Car 13
- Sotello**, F-11; W fr 1500 N Main Car 9
- Soto**, North, I-13; fr 2400 E First Car 3  
400 Brooklyn Av Car 35  
1000 Wabash Av Car 17  
.... Alhambra

<b>Soto, South, J-12; fr</b>		Downey Rd	Car 18
2400 E First	Car 3	Cemeteries	Car 18
400 E Fourth	Car 27	.... Pasadena Av	Car 18
900 Stephenson	Car 18		
.... Hollenbeck	Car 18	<b>*Sterling Walk, (formerly</b>	
Alosta	Car 18	Wilcox Walk), A-15; S	
		fr La Follette Dr	Car 10
<b>*South Av, P-9; S fr</b>		<b>*Stevens Pl, G-9; E fr</b>	
6200 E 62d	Car 31	450 N Grand Av	Car 1
<b>South Park Av, N-10; fr</b>		<b>Stewart, H-7; S fr</b>	
700 E Jefferson	Car 36	1300 W Seventh	Car 3
3400 to 5900	Car 36	<b>*Stimson Ct, E-10; E fr N</b>	
6000 to 8600	Car 14	Boylston 1 blk N of Effie	Car 13
<b>*Spaulding Av; N fr Foun-</b>			
<b>tain Av 4 blks W of</b>		<b>Stockton, G-9; N fr ½ blk</b>	
Gardner	Car 7	S of California	Car 1
<b>Spence, K-14; fr</b>		<b>Stoll Dr, A-14; fr</b>	
3500 Stephenson Av		Ash N of Av 56	Car 15
	Car 18	<b>Stone, H-14; N fr</b>	
<b>Spring, North, H-9; N fr</b>		3100 Wabash Av	Car 35
200 W First	Car 9	<b>*Stone Av, N fr</b>	
300 Temple	Car 9	6185 Pasadena Av	Car 10
600 Sunset Blvd	Car 9	<b>*Stoner Dr, A-10; fr</b>	
700 to 1800	Car 9	Moss N of Rawles	Car 8
<b>Spring, South, I-8; S fr</b>		<b>*Stowe Av, A-15; N fr</b>	
200 W First	Car 9	Monte Vista 1 blk E of	
200 W Second	Car 26	Av 61	Car 10
300 to 1000	Car 26	<b>Story Av, H-13; fr</b>	
<b>*Springvale Dr; W fr</b>		Ganahl E of N Soto	Car 17
Eagle Rock Av	Car 15		
<b>Standish Av, B-5; formerly</b>		<b>Straight, H-7; S fr</b>	
Prospect Av; W fr junc		1050 W Sixth	Car 23
of Ogden Dr & Hollywood		<b>*Stratford Rd, E fr Av 49</b>	
Bld	Car 13	1 blk N of York Blvd	Car 10
<b>Stanford Av, J-9; S fr</b>			
700 E Fourth	Car 26	<b>*Strickland Rd; E fr</b>	
500 Fifth	Car 23	Eagle Rock Av	Car 15
700 Seventh	Car 18	<b>Sullivan, K-13; fr</b>	
900 Ninth	Car 31	3050 Hollenbeck Av	Car 18
1200 12th	Car 11		
1300 to 4400	Car 11	<b>*Sulphur Ravine Rd, F-9;</b>	
<b>*Stanley Av; N fr</b>		N fr Lilac Ter	Car 13
7800 S Monica Blvd	Car 7	<b>Summit Av, H-11; E fr</b>	
<b>State, North, H-12; N fr</b>		800 Aliso	Car 31
1900 E First	Car 3	<b>Summit View Av; E fr Les-</b>	
500 Brooklyn Av	Car 35	lie Way 1 blk S of Sum-	
1000 Pomeroy Av	Car 17	mit East Av 59	Car 31
<b>State, South, I-12; S fr</b>		<b>*Sumter Dr, (Mt Angel),</b>	
1900 E First	Car 3	A-15; NE fr Piedmont 1	
400 Fourth	Car 27	blk E of Av 61	Car 10
<b>Staunton Av, L-10; fr</b>		<b>Sunbury, I-7; S fr</b>	
1850 E 16th	Car 31	1200 W Ninth	Car 35
<b>Stephenson Av, J-11; E fr</b>		<b>Sunbury Ct, I-7; fr</b>	
Rio S of 6th		915 Sunbury	Car 35
1600 Rio	Car 18	<b>Sunflower Av, C-9; fr</b>	
.... Utah	Car 18	Woodstock Av	Car 22
Closed to Boyle Av		<b>*Sunol Dr, J-15; N fr Aliso</b>	
2250 Hollenbeck	Car 18	Av bet Livermore and	
3000 Euclid	Car 18	College	Car 4
3400 Lorena	Car 18	<b>Sunrise, J-13; W fr</b>	
		950 Euclid Av	Car 18

<b>Sunset Blvd, D-6; W fr</b>	
600 N Main	Car 9
400 Broadway	Car 9
600 Hill	Car 12
700 to 7500	Car 13
<b>Sunset Dr, B-5; E fr</b>	
4500 Sunset Blvd at Hollywood Blvd	Car 13
<b>Surry, A-6; N fr</b>	
Rowena, W of Hyperion	Car 22
<b>Sutherland, E-9; N fr</b>	
1450 Sunset Blvd	Car 13
<b>*Sutter; N fr</b>	
Meridian, E of Eagle	
Rock Av	Car 15
<b>Swansea Pl, D-4; fr</b>	
1000 N Harvard Blvd	Car 7
<b>*Sweetzer Av; N fr S Monica Blvd 17 blks W of Holland</b>	Car 7
<b>Swift, K-6; fr</b>	
700 W 30th	Car 38
<b>Sycamore Park Dr, C-13; E fr</b>	
4550 Pasadena Av	Car 31
<b>*Sycamore Av, (Annan), W fr Marne, N of Oak Grove</b>	Car 15
<b>*Sycamore Av, B-0; N fr Fountain 3 blks W of Highland Av</b>	Car 7
<b>*Sycamore Glen Dr, B-14; N fr E Av 52 1 blk E of Longfellow</b>	Car 31
<b>Sylvan, D-12; E fr Griffin, N of Av 33</b>	
<b>Taft Av, B-3; fr</b>	
5750 Hollywood Blvd	Car 13
<b>Talmadge, C-6; N fr</b>	
4300 Fountain	Car 13
<b>Tallman, K-5; S fr</b>	
1230 Jefferson	Car 38
<b>Tamarind Av, C-2; fr</b>	
5950 S Monica Blvd	Car 7
<b>*Tampa, (Annan), A-15; E fr Mt Royal Av 1 blk N of Eaton</b>	Car 10
<b>*Tampico, (Bairdstown); NW fr Mission Rd</b>	
<b>Tarleton, K-9; S fr</b>	
1530 E 16th	Car 32
<b>Taylor, D-9; fr</b>	
1950 Echo Park Av	Car 12
<b>Teed, G-10; N fr</b>	
550 Sunset Blvd	Car 9
<b>Telluride, E-13; E fr Amethyst</b>	Car 9
<b>Temple Ct, G-9; NW fr</b>	
630 Temple	Car 25
<b>Temple, G-9; W fr</b>	
300 N Spring	Car 9
300 to 3600	Car 25
3700 to 4200	Car 3
4200 to 5000	Car 4
<b>*Temple Hill Dr, A-2; W fr</b>	
2200 Gower	Car 13
<b>*Templeton, (Sierra Park); E fr Portola Av 3 blks S of Huntington Dr</b>	Car 19
<b>Tenth Av, L-1; S fr W 16th</b>	Car 12
<b>Tenth, East, J-9; E fr</b>	
1000 S Main	Car 15
400 Maple Av	Car 30
700 San Pedro	Car 36
1300 Central Av	Car 26
Closed to Wilson	
2100 Wilson	
2400 Santa Fe Av	
<b>Tenth, West, H-5; W fr</b>	
1000 S Main	Car 26
200 Broadway	Car 39
300 Hill	Car 32
500 Grand	Car 9
800 Figueroa	Car 34
900 to 2400	Car 35
2500 to 4000	Car 36
<b>*Terminal, J-10; bet E 6th &amp; 7th ½ blk E of Market Ct</b>	Car 11
<b>Terrace Dr, B-14; fr</b>	
350 W Av 59	Car 15
<b>*Terrace 49, B-13; W fr Aldama at W Av 49</b>	Car 15
<b>*Terrace Lane, E-14; fr</b>	
400 Granada to Av 53	Car 10
<b>*Terrace 50, B-13; W fr Aldama at W Av 50</b>	Car 15
<b>Terrace Hts, J-12; E fr</b>	
750 S Chicago, S of 6th	Car 18
<b>Terrill Av, C-15; rr</b>	
Isleta Dr, N of Pullman	Car 31
<b>Tesla, B-7; fr</b>	
Redesdale Av S of Putnam	Car 22
<b>Teviot, C-7; fr</b>	
Bancroft, E of Ivanhoe	Car 22
<b>Thalia, J-9; E fr</b>	
780 Central Av	Car 26

- The Paseo, A-10; fr**  
Av 34 at Holyoke Ct Car 8
- \*Theo Villa Ct, L-4; ss W**  
39th bet Normandie &  
Budlong Car 26
- Theresa, D-12; SE fr**  
3650 Dayton Car 10
- Third Av, L-2; S fr**  
W Eighth Car 36
- Third, East, H-9; E fr**  
300 S Main Car 27  
200 to 3500 Car 27
- Third, West, H-8; W fr**  
300 S Main Car 27  
200 Spring Car 26  
300 Broadway Car 9  
400 Hill Car 32  
500 to 1600 Car 1  
1700 to 4300 Car 4  
4000 to 5500 Car 23
- Thirteenth Av, J-1; S fr**  
2600 W 25th Car 32
- Thirtieth, East, L-7; E fr**  
3000 S Main Car 15  
400 Maple Av Car 30  
700 San Pedro Car 36  
1000 Central Av Car 26  
Ends at Indiana.
- Thirtieth, West, K-5; W fr**  
3000 S Main Car 15  
300 Grand Car 9  
1000 Hoover Car 26  
1300 Vermont Car 27  
1400 to end Car 38
- Thirtieth Av to Thirty-fifth  
Av, North and South; fr**  
West Adams, 2 m W of  
Arlington
- Thirty-first, East, to Thirty-  
ninth, East; same cars**  
as E 30th
- Thirty-first, West, to Thirty-  
ninth, West; same cars**  
as West 30th
- Thomas, North, E-13; N fr**  
3400 N Broadway Car 9
- Thomas, South, F-13; S fr**  
3400 N Broadway Car 9
- Thompson, J-6; S fr**  
950 W 21st Car 26
- \*Thorne, A-15; N fr**  
300 Av 66 Car 31
- \*Thornton, H-14; N fr Dob-  
inson W of Evergreen  
Av Car 35**
- \*Thoreau; SE fr**  
Av 56, E of Marmion  
Car 15
- Thorpe Av, C-11; E fr**  
San Fernando Rd Car 8
- Thurman Av, S fr W Adams**  
3 blks W of 35th Av  
Car 32
- Tivy, L-9; S fr**  
1550 E Washington  
Car 32
- Toberman, I-6; S fr**  
1550 W Pico Car 39  
1600 16th Car 32  
1900 Washington Car 30
- Toberman Ct, J-6, (n.o.m.);  
fr 1925 Toberman Car 30**
- Toledo, A-14; N fr**  
5800 York Blvd Car 15
- Tolnea, G-8; N & S fr**  
1330 W First Car 33
- \*Tonowanda; N fr**  
York Av E of Claremont  
Car 8
- Topaz, E-4; W fr**  
Huntington Dr Car 17
- Torrence, E-3; fr**  
550 N Normandie Car 4
- Tourmaline, E-14; W fr**  
Huntington Dr Car 17
- Towne Av, J-9; S fr**  
600 E Third Car 27  
500 Fifth Car 23  
700 Seventh Car 18  
800 to 6000 Car 39
- Townsend, J-15; fr**  
4000 E First Car 4
- Traction Av, I-10; E fr**  
E Second and Alameda  
Car 22
- Tracy, B-6; fr**  
Talmadge, N of Franklin  
Car 13
- Transit Av, H-13; fr**  
850 S Griffn Av Car 9
- \*Treadwell, NE fr San Fer-  
nando Blvd near Oxford  
Car 22**
- Tremont, H-14; N fr**  
2700 Ganahl Car 17
- Trenton, I-7; S fr**  
800 W 11th Car 36
- Trinity, K-8; S fr**  
536 E 16th, E of Wall  
Car 30
- Tropico Av, D-8; N fr**  
1900 Avalon Car 22
- \*Tropico Av, A-7; W fr**  
Brand Blvd SW to Los  
Feliz Blvd Car 22
- Tularosa Dr, E-6; N fr**  
3500 Bellevue Car 25
- Turner, H-10; E fr**  
300 N Alameda Car 3
- Turquoise, E-14; W fr Mis-  
sion Rd 1 blk N of Tour-  
maline Car 19**



<b>Turtle Av, D-12; E fr</b> 3300 N Griffin Av	Car 11	<b>Twenty-third Av, J-0; S fr</b> 2300 W Adams 2 blks E of Rimpau Av	Car 32
<b>Twelfth Av, J-1; S fr</b> W 23d	Car 32	<b>Twenty-fourth, East; E fr</b> 2400 S Main	Car 13
<b>Twelfth, East, J-9; E fr</b> 1200 S Main	Car 32	600 Trinity	Car 36
400 Maple Av	Car 30	700 San Pedro	Car 36
700 San Pedro	Car 36	1700 Long Beach Av	Car 31
800 to 1700	Car 32	.... Alameda	Car 31
Ends at Tennessee		<b>Twenty-fourth, West; W fr</b> 2400 S Main	Car 15
<b>Twelfth, West, I-7; W fr</b> 1200 S Main	Car 32	1100 Hoover	Car 26
400 S Grand Av	Car 9	1400 Vermont	Car 32
700 Figueroa	Car 30	1700 Normandie	Car 32
800 to 3500	Car 39	2300 Arlington	Car 32
<b>Twentieth Av to 29th Av,</b> N and S fr Adams W of city boundary	Car 22	<b>*Twenty-fourth Av, J-0; -S</b> fr 2400 W Adams 1 blk E of Rimpau Av	Car 32
<b>Twentieth, East, K-8; E fr</b> 2400 S Main	Car 15	<b>Twenty-fourth, West, to</b> <b>Twenty-ninth, West;</b> Same cars as West 23d	
400 Maple Av	Car 30	<b>Twenty-sixth Av, J-0; S fr</b> 2600 W Adams 1 blk W of Rimpau Av	Car 32
700 San Pedro	Car 36	<b>*Twenty-seventh Av, J-0;</b> S fr 2700 W Adams 1 blk W of 26th Av	Car 32
1000 Griffith	Car 11	<b>*Twenty-eighth Av, 6-10;</b> S fr 2800 W 21st 1 blk W of 27th Av	Car 32
1300 Central	Car 26	<b>*Twenty-ninth Av, J-0; S</b> fr 2900 W 21st 1 blk W of 28th Av	Car 32
1700 Long Beach	Car 31	<b>Twenty-ninth Pl, West,</b> K-3; W fr 2950 Western Av	Car 38
<b>Twentieth, West, J-7; W fr</b> 2000 S Main	Car 15	<b>Twin Oaks, E-9; N fr</b> Landa E of Echo Pk Av	Car 12
300 Grand	Car 9	<b>Tyburn, (n.o.m.); SW fr</b> Casitas, S of Brand Blvd	Car 22
600 Figueroa	Car 30	<b>Ulysses, D-12; fr</b> 271 Isabel	Car 15
700 to 2500	Car 30	<b>Umbria, A-14; N fr</b> 5350 Aldama	Car 15
<b>Twenty-first to Twenty-</b> <b>Ninth, East; same cars as</b> E Twentieth		<b>Union Av, North, F-7; fr</b> 1700 W First	Car 33
<b>Twenty-first, West, J-7; W</b> fr 2100 S Main	Car 15	400 Temple	Car 25
Same cars as West 20th		<b>Union Av, South, G-7; fr</b> 1700 W First	Car 33
<b>Twenty-second Pl, J-5; W</b> fr 2250 Vermont Av	Car 32	600 Sixth	Car 23
<b>Twenty-second, West, J-7;</b> W fr		900 Ninth	Car 35
2200 S Main	Car 15	1300 Pico	Car 39
Same cars as West 23d		1900 Washington	Car 30
<b>Twenty-second, East, K-8;</b> E fr 2200 Maple		<b>University, K-12; E fr</b> 550 Indiana	
See Washington, East		<b>University Av, L-5; fr</b> 800 W Jefferson	Car 38
<b>Twenty-third, East, K-7;</b> E fr		4400 Vernon Av	Car 27
2300 S Main			
<b>21 Thurston Nov 7 VOLZ</b>			
<b>Twenty-third, West, J-4;</b> W fr			
2300 S Main	Car 15		
300 Grand Av	Car 9		
600 Figueroa	Car 26		
700 to 1100	Car 26		
1200 Hoover	Car 26		
1500 Vermont	Car 27		
1600 to 2500	Car 32		

<b>Upper Blvd, I-14; E fr</b> 600 Evergreen Av	Car 4	<b>*Vasanta Way, A-2; NE fr</b> Temple Hill Dr 1 blk W of Bronson Ct	Car 13
<b>Upperton Av, A-14; fr</b> Raleigh, E of Selma	Car 15	<b>Velasco, J-14; S fr</b> 3550 E First	Car 3
<b>Utah, North, I-11; fr</b> 1400 E First	Car 3	<b>Velox Av, C-9; fr</b> 2500 Echo Park Av	Car 12
<b>Utah, South, J-11; fr</b> 1400 E First	Car 3	<b>Vendome, North, F-6; fr</b> 3000 W First	Car 3
Closed to 6th		300 Temple	Car 25
600 Sixth	Car 18	1100 to 1600	Car 13
900 Stephenson	Car 18	<b>Vendome, South, E-6; fr ..</b> 3000 W First	Car 3
<b>*Valdosta Av, S fr W Pico</b> 1 blk W of Cienega Av		<b>*Ventura Av, (Belvedere);</b> N fr Aliso Av 1 m E of Indiana	Car 4
<b>Valencia, H-7; S fr</b> 1500 Sixth	Car 23	<b>*Ventura Blvd, A-1; fr junc</b> of Cahuenga & Highland Av	Car 7
700 Seventh	Car 3	<b>*Venus Dr, E-9; N fr junc</b> of Juno & Electric	Car 13
900 Ninth	Car 35	<b>Verde, H-14; E fr</b> N Soto	Car 17
1100 11th	Car 36	<b>Verdugo Rd, B-10; fr</b> San Fernando Rd, 2 mi N of Daly	Car 8
1300 Pico	Car 39	<b>Vermont, Av, North, D-5; fr</b> 3600 W First	Car 3
<b>Valentine, D-9; N fr</b> 1535 Husted, 3 blks E of 2000 Echo Park Av	Car 12	300 Temple	Car 3
<b>Vallejo, F-12; E fr</b> 250 E Av 21	Car 9	700 Melrose Av	Car 3
<b>Valley, G-7; E fr</b> 200 S Westlake Av	Car 33	1100 S Monica Blvd	Car 7
<b>Valley View Dr, C-9; NE fr</b> Avon 2 blks N of Cerro Gordo	Car 13	1300 Fountain	Car 25
<b>*Vane Circle, A-15; W fr</b> Sumner Av 1 blk E of Livermore Ter	Car 10	1500 Sunset Blvd	Car 13
<b>*Vancouver Av, I-0; S fr</b> W Pico 3 blks W of Rim- pau Blvd	Car 39	1700 Hollywood	Car 13
<b>Valverde, J-12; fr</b> 2300 Stephenson Av	Car 18	1800 to 2700	Car 13
<b>Van Buren Pl, K-4; fr</b> 1600 West Adams	Car 32	<b>Vermont Av, South, M-5; fr</b> 3600 W First	Car 3
<b>*Van Horne Av, N fr Hunt-</b> ington Dr. 2 blks E of Tampico Av	Car 19	300 Third	Car 4
<b>Van Ness, North, D-2; fr</b> 4600 W First	Car 4	600 Sixth	Car 23
700 Melrose Av	Car 4	800 Eighth	Car 35
1100 S Monica Blvd	Car 7	1000 Tenth	Car 36
1700 Hollywood	Car 13	1300 Pico	Car 39
1900 Franklin	Car 13	1600 16th	Car 12
.... Foothill Dr		1900 Washington	Car 30
<b>Van Ness, South, L-2; fr</b> 4600 W First	Car 23	2000 20th	Car 30
600 Sixth	Car 23	2600 Adams	Car 27
1300 Pico	Car 39	2700 to 3300	Car 27
1900 Washington	Car 30	3400 Jefferson	Car 38
<b>*Vaquero, S fr Junction of</b> Cronus & Warwick Av	Car 19	4400 Vernon Av	Car 27
		4800 48th	Car 9
		5400 54th	Car 15
		5800 Slauson Av	Car 27
		6000 to 7000	Car 27
		7200 Florence	Car 27
		7300 to 8500	Car 27
		8600 Manchester	Car 27
		9900 to 11400	Car 29

<b>Vermont Pl, C-5; W fr</b>	1500 Sunset Blvd	Car 13
1150 Vermont Av	1700 Hollywood	Car 13
<b>Vernon Av, East, M-8; fr</b>	2100 Primrose	
4400 S Main	*Vineyard Av, S fr W 16th	
300 San Pedro	1 blk W of West Blvd	Car 12
600 S Park		
800 McKinley	<b>Viola Ct, D-8; fr Morton,</b>	
1100 Central Av	E of Echo Park	Car 12
1300 Hooper Av	<b>Violet, J-10; E &amp; W fr</b>	
1700 Long Beach	900 Mateo	Car 17
2400 Santa Fe	<b>Virgil Av, North, E-5; fr</b>	
<b>Vernon Av, West, M-2; fr</b>	3500 W First	Car 3
4400 S Main	300 Temple	Car 25
300 Moneta Av	400 to 1400	Car 25
400 to 700	<b>Virgil Av, South, G-5; fr</b>	
800 Hoover	3500 W First	Car 3
1000 Vermont	200 to 700	Car 20
1450 Dalton Av	<b>Virginia Av, C-3; W fr</b>	
1500 to 2300	1150 N Vermont	Car 7
<b>Verona, K-14; E fr</b>	4600 to 5900	Car 7
950 S Indiana	<b>Virginia Rd, I-1; fr W</b>	
<b>*Verdun Av, S fr W Pico 6</b>	Washington, 3 blks W	
blks W of Rimpau	of Crenshaw	Car 30
<b>Vestal Av, D-9; fr</b>	<b>Vista, N fr</b>	
1800 Avalon	7500 Sunset Blvd	Car 13
<b>Vestal Dr, C-9; E fr N end</b>	<b>Vista Av, D-12; fr Grotto,</b>	
of Echo Park Av	E of Av 33	Car 11
<b>Victor, F-9; N fr</b>	<b>Vista Del Mar, B-2; fr</b>	
1150 Temple	6200 Yucca Av	Car 13
<b>Victoria Av, K-10; N &amp; S</b>	<b>Vista Dr, K-13; S fr</b>	
fr 4300 W Pico	3270 Stephenson	Car 18
<b>Victoria Park Dr, I-1; W fr</b>	<b>*Vista Ct, D-3; W fr Wil-</b>	
Victoria Av 1 blk S of	ton Pl bet Raleigh &	
W Pico	Clinton	Car 4
<b>Victoria Park Pl, I-1; W fr</b>	<b>*Vista Walk, N fr Meridan</b>	
Victoria S of Pico	bet N Av 63 & Eagle	
<b>*Victoria Pl, I-1; W fr Vic-</b>	Rock Av	Car 15
toria Av bet 16th and	<b>*Volney, I-15; E fr Indiana</b>	
Washington	Av bet Eastside Blvd &	
<b>Victoria Rd, I-1; S fr 16th.</b>	Claude	Car 4
W of Crenshaw	<b>Wabash Av, H-14; E fr</b>	
<b>Victorine, D-13; E fr Sierra</b>	1000 N Soto	Car 17
N of Gillig	2700 to 3500	Car 35
<b>*Vidette; W fr Marie</b>	<b>*Wadena Av, fr Portola Av</b>	
N of Meridian	1 blk N of Huntington	
<b>View, F-10; fr Lookout Pl</b>	Dr	Car 19
N of Park Ter	<b>Wadsworth, M-8; S fr</b>	
<b>Vignes, North, H-10; N fr</b>	950 E 32d	Car 26
900 E First	3200 to 5300	Car 26
400 to 700	<b>*Walbridge, N fr Pico West</b>	
<b>Vignes, South, I-10; S fr</b>	of Queen Anne Pl	Car 39
900 E First	<b>*Waldron Pl, D-13; W fr</b>	
<b>Villa, H-11; N fr 569 Mis-</b>	Von Keithian 3 blks E of	
sion Rd. N of Macey	Av 33	Car 11
	<b>*Walk, The, fr</b>	
<b>Vine, D-1; N fr</b>	859 51st Pl	
5800 Melrose	<b>*Walnut Av, S fr W 53rd W</b>	
1100 S Monica Blvd	of 16th Av	Car 8
1300 Fountain	<b>*Walnut Dr, R-10; S fr</b>	
	Florence Av 4 blks E of	
	Long Beach Av	Car 31

- Walton Pl, O-2; S fr W**  
Vernon 2 blks E of Ar-  
lington Car 9
- Wall, J-8; S fr**  
300 E Third Car 27  
500 Fifth Car 23  
700 Seventh Car 18  
800 to 5300 Car 30  
5400 to 6000 Car 36
- Wallace, E-8; W fr**  
1015 Douglas Car 1
- Wallbridge, H-1; fr Pico**  
W of Crenshaw Car 39  
Formerly Sherman Dr
- Walnut, K-9; E fr**  
1930 Central Av Car 26
- Walnut Hill Av, C-15; fr**  
Pullman Av Car 31
- Walton Av, K-4; S fr**  
1800 Washington Car 30  
3400 Jefferson Car 38  
4400 Vernon Car 26
- Warehouse Ct, J-10; fr**  
630 S Alameda Car 18
- Waring Av, D-1; W fr**  
800 Gower Car 23
- Warren, H-12; S fr**  
1500 Brooklyn Car 35
- \*Warwick Av, (Sierra**  
Park); S fr Navarro S of  
Huntington Dr Car 19
- \*Wawel, G-11; S fr Max-**  
well 1 blk E of Mission  
Rd Car 39
- Washington Blvd, continu-**  
ation of W Washington  
to Venice Car 30
- Washington Pl, J-6; fr**  
1050 W Washington  
Car 36
- Washington, East, K-9; fr**  
1900 S Main Car 15  
400 Maple Av Car 30  
700 San Pedro Car 36  
1000 Griffith Car 11  
1300 Central Av Car 26  
1700 Long Beach Car 31  
2400 Santa Fe Car 17
- Washington, West, J-7;**  
W fr  
1900 S Main Car 15  
300 Grand Av Car 9  
500 Flower Car 26  
600 Figueroa Car 30  
700 to 3000 Car 30  
(Continues to W city  
limits)
- Waterloo, E-7; N fr**  
2300 Bellevue Car 25
- Waverly Av, A-7; NW fr**  
Ivanhoe at Rowena Av  
Car 22
- Waverly, D-9; fr**  
Park Dr N of Baxter  
Car 12
- \*Wayland; W fr**  
La Follette Dr Car 15
- \*Wayne; S fr Crom-**  
well E of Commonwealth  
Car 13
- \*Weaver; E fr Milwaukee**  
N of York Blvd Car 15
- \*Weissman, (Bairdstown);**  
W fr El Sereno Av bet  
Gambier & Klamath  
Car 19
- Welch Pl, B-5; fr**  
1920 N Vermont Car 13
- Welcome, F-8; N fr Colton,**  
E of Belmont Car 1
- \*Welder; E fr Young Av 4**  
blks S of W Adams Car 32
- \*Weldon, A-10; NW fr Av**  
36 W of Verdugo Rd  
Car 8
- Wellington, I-15, (Belve-**  
dere); N & S fr  
4100 E 1st Car 4
- \*Wellington, (formerly**  
Wilmington), H-9; S fr  
220 E 1st Car 12
- Wellington Rd, I-1; fr W**  
16th 2 blks W of Cren-  
shaw Car 12
- Werdin Ct, H-9; fr 125 E**  
Third, E of Main Car 27
- \*Werdin Pl, H-9; fr**  
250 E 63d Car 27
- Wesley Av, M-5; fr 41st**  
W of Hoover Car 9
- \*West Adams Garden, K-5;**  
fr 1330 W Adams Car 32
- West Blvd, I-1; S fr**  
West 16th Car 12  
1900 Washington Car 30  
2600 Adams Car 32
- West Side Av, D-14; now**  
Latrobe
- \*Westhaven, K-0; W fr**  
Vineyard 3 blks S of W  
Adams Car 32
- Westchester Pl, H-2; fr**  
3950 W Eighth Car 36  
1300 Pico Car 39
- Westerly Dr, G-1; S fr**  
5000 Wilshire Blvd Car 36



- Western Av, South, G-3; fr**  
 4200 W First Car 4  
 300 Third Car 4  
 600 Sixth Car 23  
 1000 Tenth Car 36  
 1300 Pico Car 39  
 1900 Washington Car 30  
 2600 Adams Car 32  
 3400 Jefferson Car 38  
 4400 Vernon Av Car 26  
 5800 Slauson Av Car 15  
 7200 Florence Av Car 27  
 8600 Manchester Car 27
- Western Av, North, D-3; fr**  
 4200 W First Car 4  
 300 Temple Car 4  
 700 Melrose Av Car 4  
 1100 S Monica Bd Car 7  
 1500 Sunset Blvd Car 13  
 1900 Franklin Av Car 13
- Westlake Av, North, F-7; fr**  
 2000 W First Car 33  
 400 Temple Car 25
- Westlake Av, South, G-6; fr**  
 2000 W First Car 33  
 600 Sixth Car 23  
 1000 Tenth Car 36  
 1300 Pico Car 39
- Westminster, G-14; S fr**  
 Alhambra Av, 4 Blks E  
 of N Soto Car 17
- Westminster Av, F-2; S fr**  
 W Third W of Van Ness  
 Car 23
- Westmoreland Av, North,**  
 E-5; fr Temple 2 blks W  
 of Commonwealth  
 300 to 800 Car 25  
 1100 S Monica Blvd Car 7
- Westmoreland Av, South,**  
 H-5; S fr  
 W Third Car 20  
 600 Sixth Car 23  
 1000 Tenth Car 36  
 1300 Pico Car 39  
 1700 17th Car 37
- Westmoreland Blvd, S fr**  
 1600 W 16th Car 37  
 .... Washington
- Westmoreland Pl, F-5; S fr**  
 2700 W Tenth Car 36  
 1300 Pico Car 39
- \*Weston Ct; E fr**  
 800 S Workman Car 31
- Westover Pl, E-5; continuation of S New Hampshire**
- Weyse, F-11; N fr**  
 Ann W of N Main Car 9
- Whitley Av, B-1; fr**  
 6600 Hollywood Car 13
- \*West View Dr, A-15; N fr**  
 Park Way 2 blks E of  
 Eagle Rock Av Car 15
- Wheeling Way, B-15; W fr**  
 Oak Hill Av 1 blk S of  
 Av 59 Car 31
- Whiffen, H-12; E fr**  
 Mission Rd, 9 blks N of  
 Brooklyn Car 31
- Whitehouse Pl, F-5, (formerly Grove Pl); E fr**  
 Bimini Pl bet 1st & 2d  
 Car 28
- Whitmore Av, C-9; W fr**  
 2500 Echo Park Av  
 Car 13
- Whitsett Av, S fr**  
 E Florence Av Car 31
- Whittier, H-7; S fr**  
 1400 W Seventh Car 3
- Wholesale, J-10; fr**  
 650 S Alameda Car 18
- \*Wilbur Pl, G-2; E fr**  
 1000 S Workman Car 31
- Wilcox Av, D-1; N fr**  
 6000 Melrose Av Car 7  
 1100 S Monica Blvd Car 7  
 1500 Sunset Blvd Car 13
- Wilde, J-10; E fr**  
 650 Kohler Car 26
- \*Wildwood Trail, A-14; S fr**  
 Oak Grove Av 3 blks W  
 of Eagle Rock Av Car 15
- Wilhardt, F-11; W fr**  
 1700 N Main Car 9
- Willard Av, J-5; now**  
 Wilmot
- Willetta Av, A-1; N fr**  
 Primrose N of Franklin  
 Car 13
- Willoughby Av, D-1; W fr**  
 900 Gower Car 7
- Willow, I-10; E fr**  
 570 Mateo Car 13
- Willowbrook Av, D-5; fr**  
 1050 N Hoover Car 7
- Wilmington Av, S fr**  
 1500 E Slauson Car 31
- Wilmot, J-5; S fr W 20th**  
 to W of Hoover Car 30
- \*Wilshire Ct, G-2; S fr**  
 4350 Wilshire Blvd Car 36
- Wilshire Blvd, G-4; W fr**  
 650 Park View Car 4  
 2400 to 3000 Car 4  
 3100 to 5000 Car 23
- Wilshire Pl, G-5; S fr**  
 3050 Wilshire Blvd  
 Car 34

- Wilshire Ter, G-2; S fr**  
 3150 Wilshire Car 23
- Wilson, K-10; S fr**  
 1900 E Seventh Car 17
- \*Wilson Av, W fr Harper**  
 1 blk S of Sunset Blvd  
 (cont of De Longpre Av)  
 Car 13
- \*Wilton Dr, F-3; S fr**  
 4050 W 1st Car 23
- Wilton Pl, North, D-3; fr**  
 4500 W First Car 23  
 700 Melrose Av Car 4  
 1100 S Monica Bvd Car 7  
 1500 Sunset Blvd Car 13  
 1900 Franklin Car 13
- Wilton Pl, South, I-2; S fr**  
 4500 W First Car 23  
 600 Sixth Car 23  
 1000 Tenth Car 36  
 1300 Pico Car 39  
 1900 Washington Car 39  
 4400 Vernon Av Car 26  
 5800 Slauson Av Car 15
- Winans Dr, B-2; E fr**  
 2309 Beechwood Dr Car 13
- Windsor, C-7; E fr**  
 Redcliff N of Effie Car 13
- Windsor Blvd, North, F-2;**  
 N fr 5000 W First Car 23
- Windsor Blvd, South, F-2;**  
 S fr 5000 W First Car 23
- Winfield, H-6; W fr**  
 1150 Sentous Car 36
- Winona Blvd, C-4; N fr**  
 5150 Sunset Blvd Car 13
- Winslow Dr, D-6; E fr**  
 1400 Edgecliff Dr Car 13
- Winston, I-9; E fr**  
 420 S Main Car 15
- Winter, H-14; E fr**  
 700 N Mott Car 35
- Wlota, N fr Oak Grove W**  
 of Eagle Rock Av Car 15
- Wisconsin, L-5; fr**  
 1050 Exposition Bd Car 27
- Wisconsin Pl, L-5; S fr**  
 1100 W 39th Car 26
- Wistaria, E-15; W fr**  
 El Vereno Car 19
- Witmer, H-7; S fr**  
 1500 W First Car 33  
 600 Sixth Car 23
- Woodland Av, R-9; E fr**  
 Compton, 4 blks N of  
 Manchester Car 31
- Woodlawn Av, M-7; S fr**  
 150 E 37th Car 30  
 3700 to 4200 Car 30
- Woodlawn Ct, S fr**  
 E 36th, W of Maple
- Woodside Av, W fr**  
 8300 Compton Car 31
- Woodside Dr, C-13; NW fr**  
 4850 Pasadena Av Car 31
- Woodstock Av, A-7; NW fr**  
 Los Feliz Rd Car 22
- Woodworth Ct, H-10; N fr**  
 350 E Second St Car 26
- Workman, North, E-12; N fr**  
 2700 N Broadway Car 17
- Workman, South, G-12; S fr**  
 2700 N Broadway Car 9  
 100 to 700 Car 9  
 800 to 1200 Car 31  
 1300 to 3000 Car 17
- Wright, I-7; S fr**  
 1100 W Pico Car 39
- Yale, F-10; N fr**  
 600 Ord W of Broadway  
 Car 9
- \*Yane Circle, (Mt Angelus).**  
 A-15 Car 10
- \*Yukon; S fr W Adams 1**  
 blk W of 35th Av Car 32
- Yoakum, C-15; E fr**  
 Lomitas Dr S of Burr  
 N of Titus Car 19
- Yolo Dr, E-10; W fr**  
 Effie S fr Park Row  
 Car 9
- Yorba Av, D-14; E fr**  
 Ruth Upham Av Car 17
- York Blvd, A-15; NW fr**  
 6200 Pasadena Av Car 15  
 6200 to 4200 Car 15
- Yosemite, H-11; N fr**  
 1250 Macy Car 35
- \*Young Av; S fr W Adams**  
 1 blk W of 35th Av  
 Car 32
- Yuba, E-10; N fr Effie 1 blk**  
 W of N Broadway Car 9
- Yucca, B-2; W fr**  
 1800 Gower Car 13  
 6100 to 7200 Car 13
- Zalvidea, F-7; fr**  
 2100 Bellevue Av Car 25
- Zamora, M-9; S fr**  
 Car 6  
 38th, 1 blk W of Hooper
- Zonal Av, G-13; W fr**  
 Harrison at Nina  
 2400 N Soto Car 17  
 Eagle Rock Av Car 15

OFFICIAL

**Transportation  
and City Map**

OF THE ENTIRE CITY OF

**LOS ANGELES**

***NEW 1920 EDITION***

Annex District Shown, Completely Indexed

ELECTRIC RAILWAYS

In Color of Cars—City and Interruban

***Price 35 Cents***

Sold by All

BOOK AND STATIONERY STORES

**L. L. WHITLOCK**

Publisher

412 Exchange Bldg.



**LATEST CITY MAP OF LOS ANGELES**  
 COMPLIMENTS







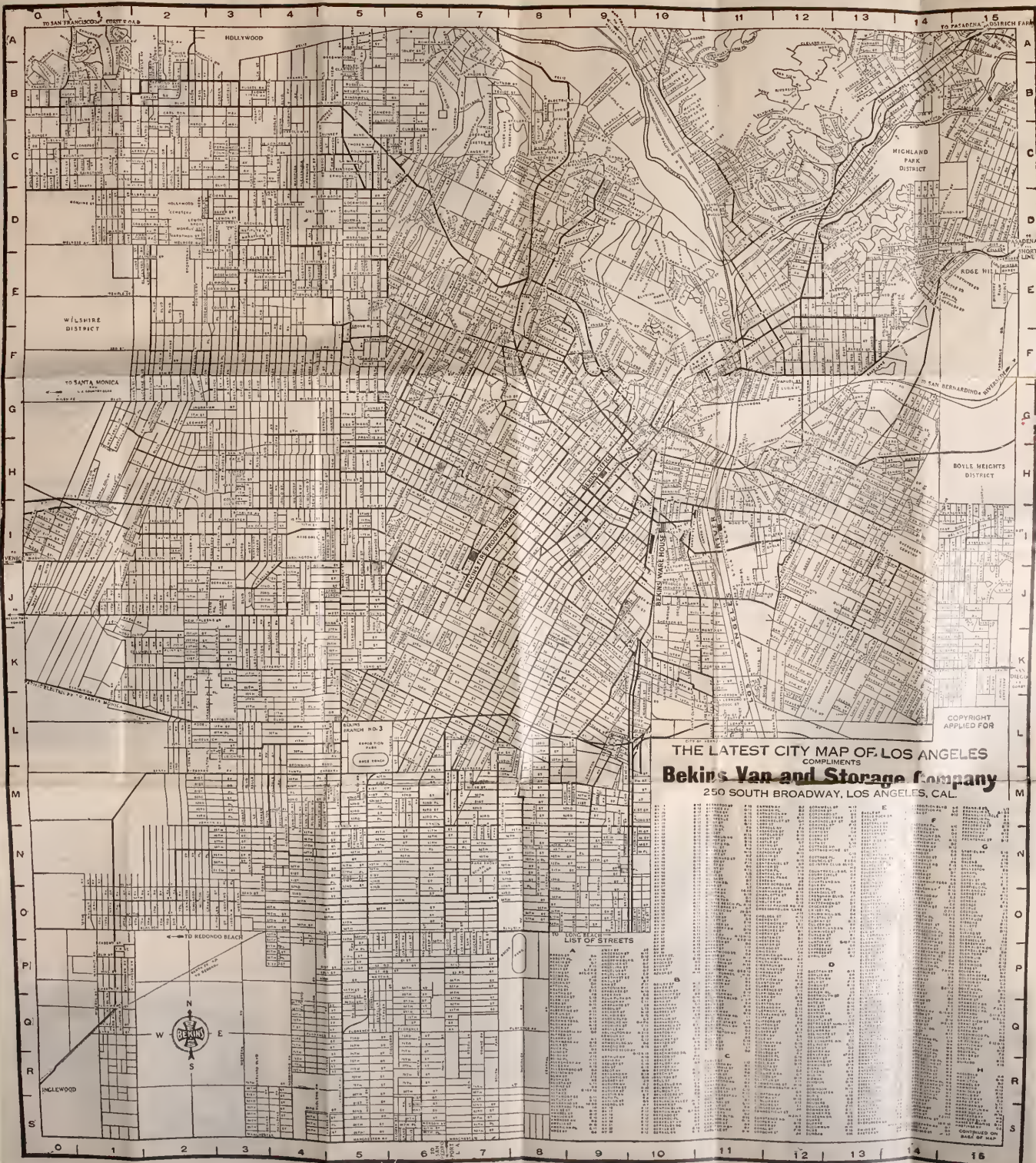












THE LATEST CITY MAP OF LOS ANGELES  
 COMPLIMENTS  
**Bekins Van and Storage Company**  
 250 SOUTH BROADWAY, LOS ANGELES, CAL.

COPYRIGHT APPLIED FOR

TO LONG BEACH  
 LIST OF STREETS

Street Name	Block Range	Street Name	Block Range
1st St	1-10	1st St	1-10
2nd St	1-10	2nd St	1-10
3rd St	1-10	3rd St	1-10
4th St	1-10	4th St	1-10
5th St	1-10	5th St	1-10
6th St	1-10	6th St	1-10
7th St	1-10	7th St	1-10
8th St	1-10	8th St	1-10
9th St	1-10	9th St	1-10
10th St	1-10	10th St	1-10
11th St	1-10	11th St	1-10
12th St	1-10	12th St	1-10
13th St	1-10	13th St	1-10
14th St	1-10	14th St	1-10
15th St	1-10	15th St	1-10
16th St	1-10	16th St	1-10
17th St	1-10	17th St	1-10
18th St	1-10	18th St	1-10
19th St	1-10	19th St	1-10
20th St	1-10	20th St	1-10
21st St	1-10	21st St	1-10
22nd St	1-10	22nd St	1-10
23rd St	1-10	23rd St	1-10
24th St	1-10	24th St	1-10
25th St	1-10	25th St	1-10
26th St	1-10	26th St	1-10
27th St	1-10	27th St	1-10
28th St	1-10	28th St	1-10
29th St	1-10	29th St	1-10
30th St	1-10	30th St	1-10
31st St	1-10	31st St	1-10
32nd St	1-10	32nd St	1-10
33rd St	1-10	33rd St	1-10
34th St	1-10	34th St	1-10
35th St	1-10	35th St	1-10
36th St	1-10	36th St	1-10
37th St	1-10	37th St	1-10
38th St	1-10	38th St	1-10
39th St	1-10	39th St	1-10
40th St	1-10	40th St	1-10
41st St	1-10	41st St	1-10
42nd St	1-10	42nd St	1-10
43rd St	1-10	43rd St	1-10
44th St	1-10	44th St	1-10
45th St	1-10	45th St	1-10
46th St	1-10	46th St	1-10
47th St	1-10	47th St	1-10
48th St	1-10	48th St	1-10
49th St	1-10	49th St	1-10
50th St	1-10	50th St	1-10
51st St	1-10	51st St	1-10
52nd St	1-10	52nd St	1-10
53rd St	1-10	53rd St	1-10
54th St	1-10	54th St	1-10
55th St	1-10	55th St	1-10
56th St	1-10	56th St	1-10
57th St	1-10	57th St	1-10
58th St	1-10	58th St	1-10
59th St	1-10	59th St	1-10
60th St	1-10	60th St	1-10
61st St	1-10	61st St	1-10
62nd St	1-10	62nd St	1-10
63rd St	1-10	63rd St	1-10
64th St	1-10	64th St	1-10
65th St	1-10	65th St	1-10
66th St	1-10	66th St	1-10
67th St	1-10	67th St	1-10
68th St	1-10	68th St	1-10
69th St	1-10	69th St	1-10
70th St	1-10	70th St	1-10
71st St	1-10	71st St	1-10
72nd St	1-10	72nd St	1-10
73rd St	1-10	73rd St	1-10
74th St	1-10	74th St	1-10
75th St	1-10	75th St	1-10
76th St	1-10	76th St	1-10
77th St	1-10	77th St	1-10
78th St	1-10	78th St	1-10
79th St	1-10	79th St	1-10
80th St	1-10	80th St	1-10
81st St	1-10	81st St	1-10
82nd St	1-10	82nd St	1-10
83rd St	1-10	83rd St	1-10
84th St	1-10	84th St	1-10
85th St	1-10	85th St	1-10
86th St	1-10	86th St	1-10
87th St	1-10	87th St	1-10
88th St	1-10	88th St	1-10
89th St	1-10	89th St	1-10
90th St	1-10	90th St	1-10
91st St	1-10	91st St	1-10
92nd St	1-10	92nd St	1-10
93rd St	1-10	93rd St	1-10
94th St	1-10	94th St	1-10
95th St	1-10	95th St	1-10
96th St	1-10	96th St	1-10
97th St	1-10	97th St	1-10
98th St	1-10	98th St	1-10
99th St	1-10	99th St	1-10
100th St	1-10	100th St	1-10

Continued on back of map



LIBRARY OF CONGRESS



0 017 139 732 7

