

MINISTRY OF INTERIOR

PUBLIC STATISTICS

**NATIONAL AND PROVINCE STATISTICS
OF THE
FIRST CENSUS OF IRAN: NOVEMBER 1956**

VOLUME I

**NUMBER AND DISTRIBUTION OF THE
INHABITANTS FOR IRAN
AND THE
CENSUS PROVINCES**

AUGUST 1961

Figure 1 - CENSUS PROVINCES AND CENSUS DISTRICTS OF IRAN :
NOVEMBER 1956



Figure 2 - OSTANS AND SHAHRESTANS OF IRAN : NOVEMBER 1956



Figure 3 - DEHESTANS IN NORTHWEST QUADRANT OF IRAN

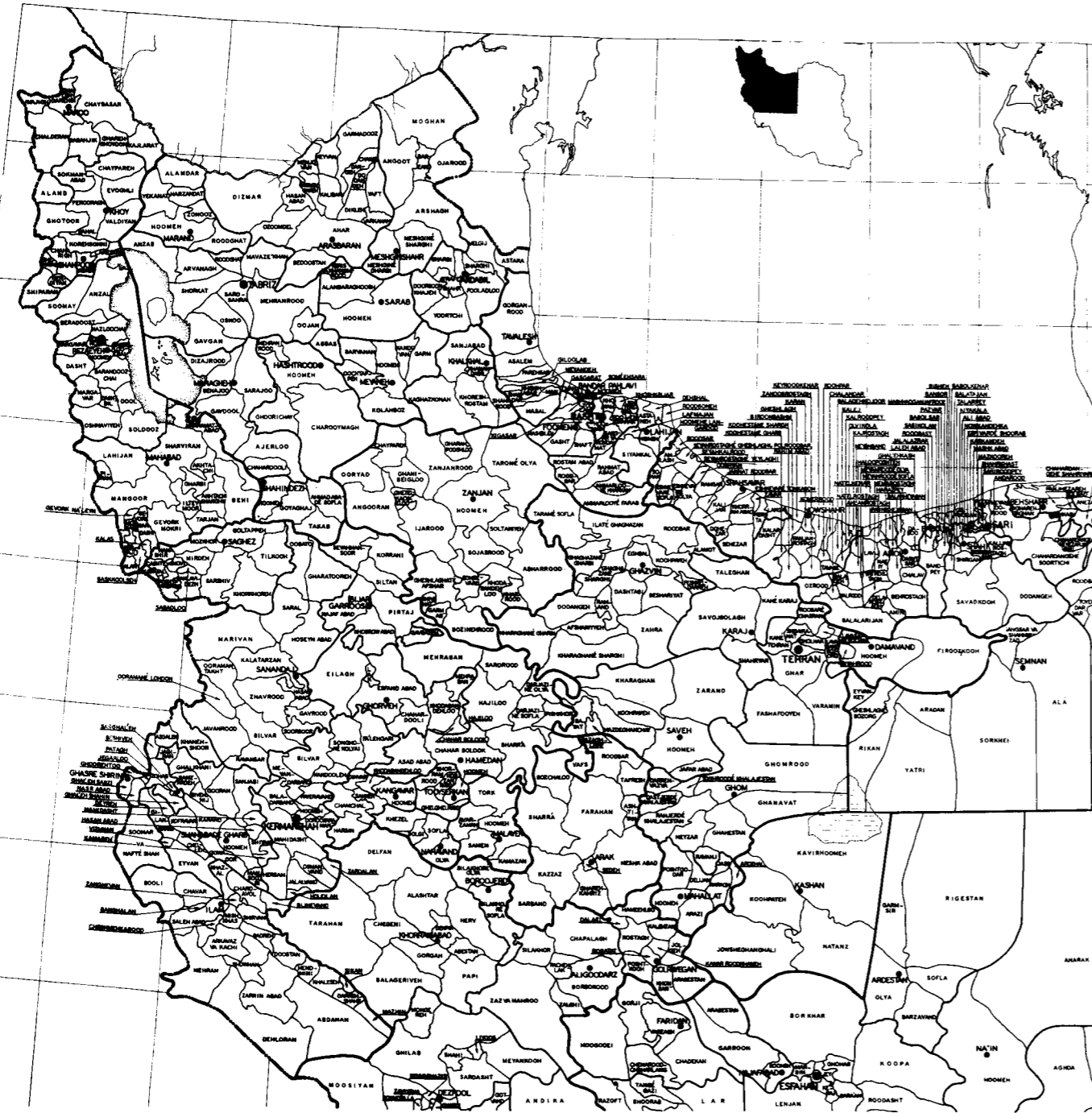


Figure 3 - DEHESTANS IN NORTHEAST QUADRANT OF IRAN

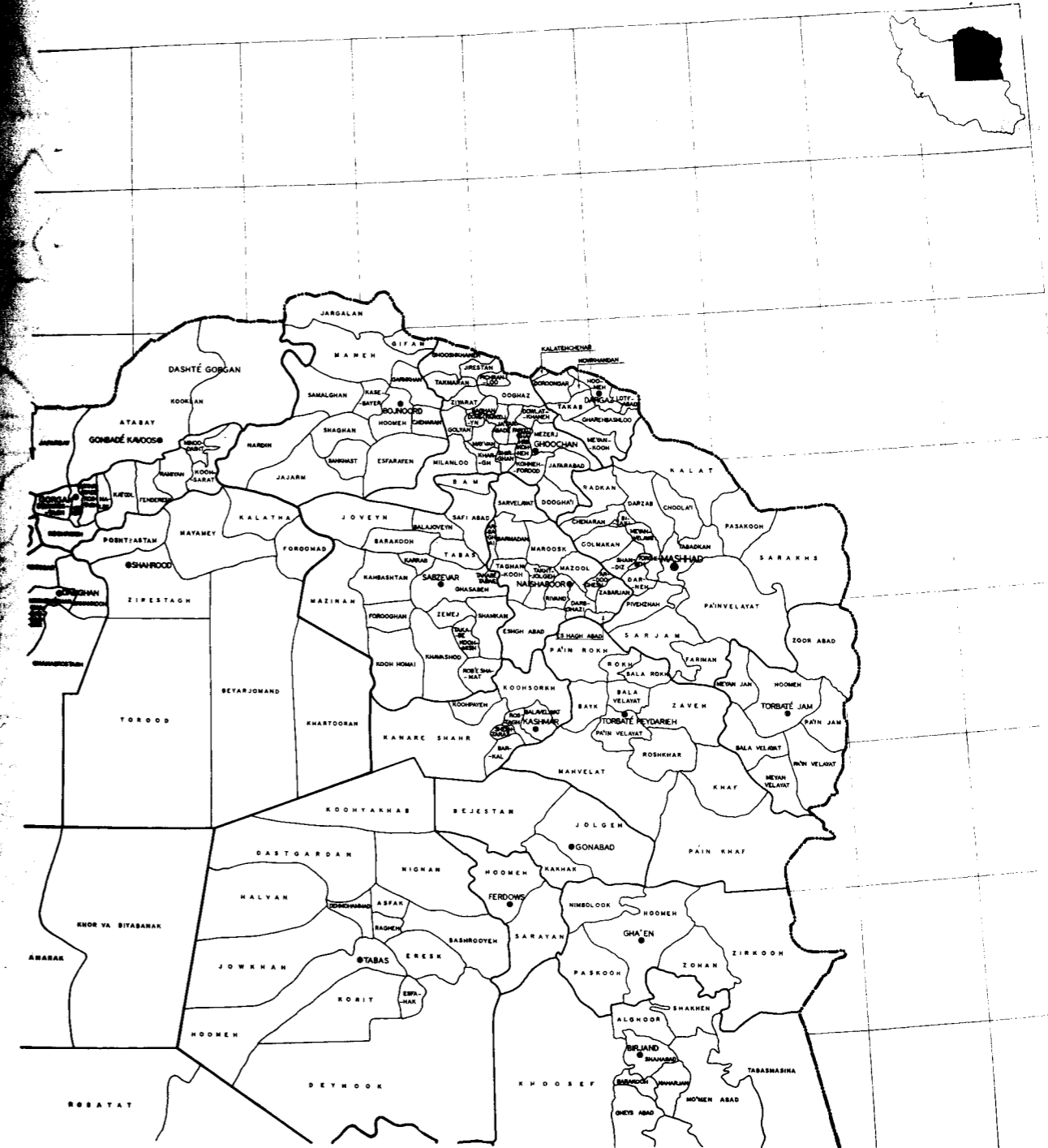


Figure 3 - DEHESTANS IN SOUTHWEST QUADRANT OF IRAN

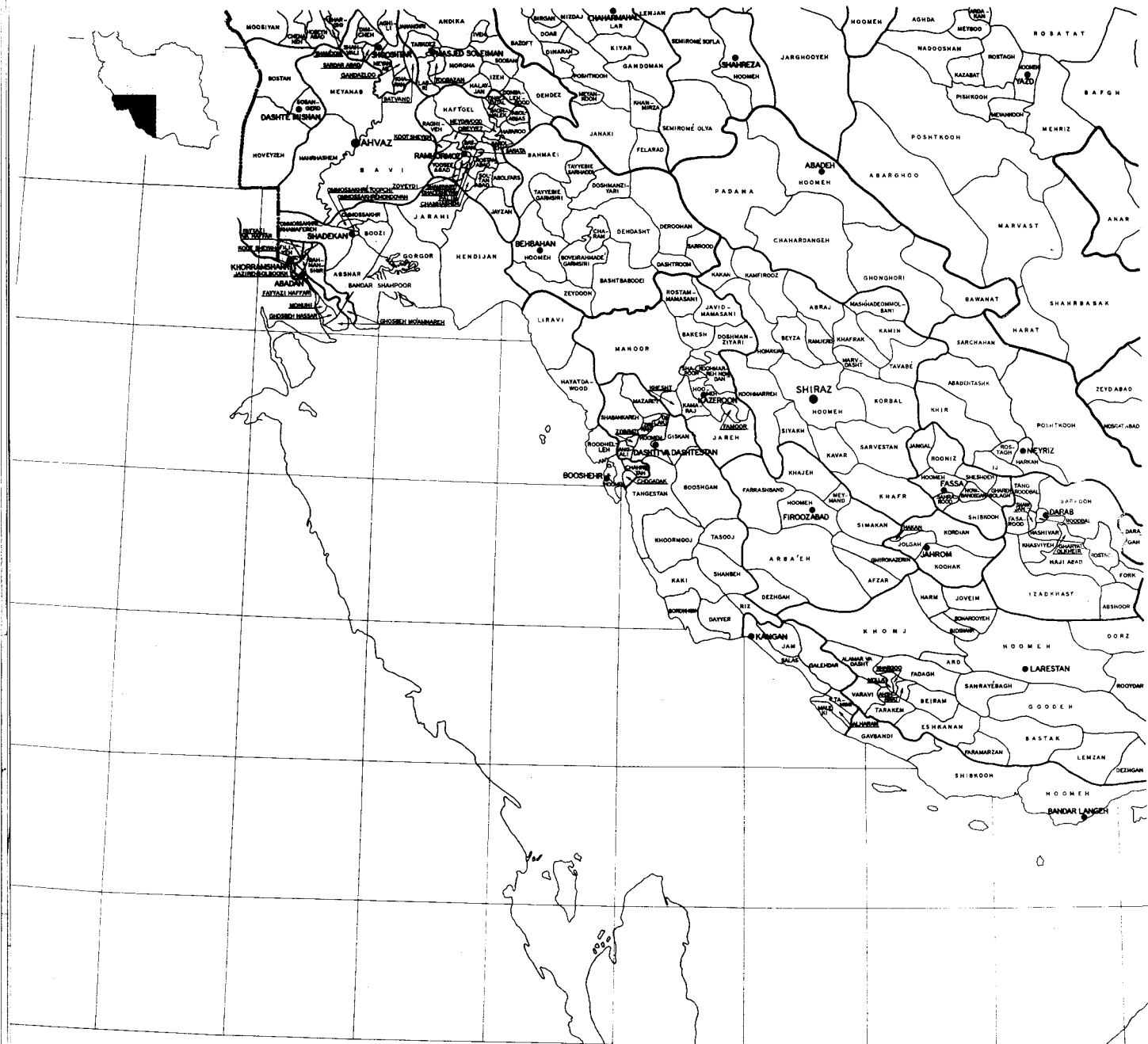


Figure 3 - DEHESTANS IN SOUTHWEST QUADRANT OF IRAN





MINISTRY OF INTERIOR
PUBLIC STATISTICS

NATIONAL CENSUS OF IRAN
REPORT ON THE NUMBER AND DISTRIBUTION OF THE INHABITANTS FOR IRAN, THE CENSUS PROVINCES,
THE CENSUS DISTRICTS, DEHESTANS, CITIES, AND VILLAGES: NOVEMBER 1956

Introduction

After thoroughly testing enumeration and processing techniques in widely scattered areas of Iran, the Imperial Government in accordance with His Imperial Majesty's wishes conducted the first nationwide census of Iran in November 1956. The enumeration began on November 1 and was completed in all areas by November 15. A total of 26,836 enumerators and supervisors participated in the census, visiting every household in the country and recording the desired information about each member of the household. Most of the enumerators and supervisors were either school teachers or students in the 11th and 12 grades of secondary school. Training classes were conducted in each census district by the local civil registrars who in turn were trained in Tehran. The civil registrars also arranged for publicity and supervised the collection of data in their districts.

The complete results of the census have been published in a series of statistical bulletins for each Census District and in a two volume national summary. This report is volume one of the national summary and presents data on the number of inhabitants in Iran, the Census Provinces, the Census Districts, Dehestans, cities, and villages. This volume is supplemented by volume two which presents data on the characteristics of the population in Iran, the Census Provinces, the Census Districts, cities, and the rural areas.

Description*

Population of Iran: The population of Iran in November 1956 was about 18,955,000 persons consisting of about 9,645,000 males and 9,310,000 females or about 104 males for every 100 females.

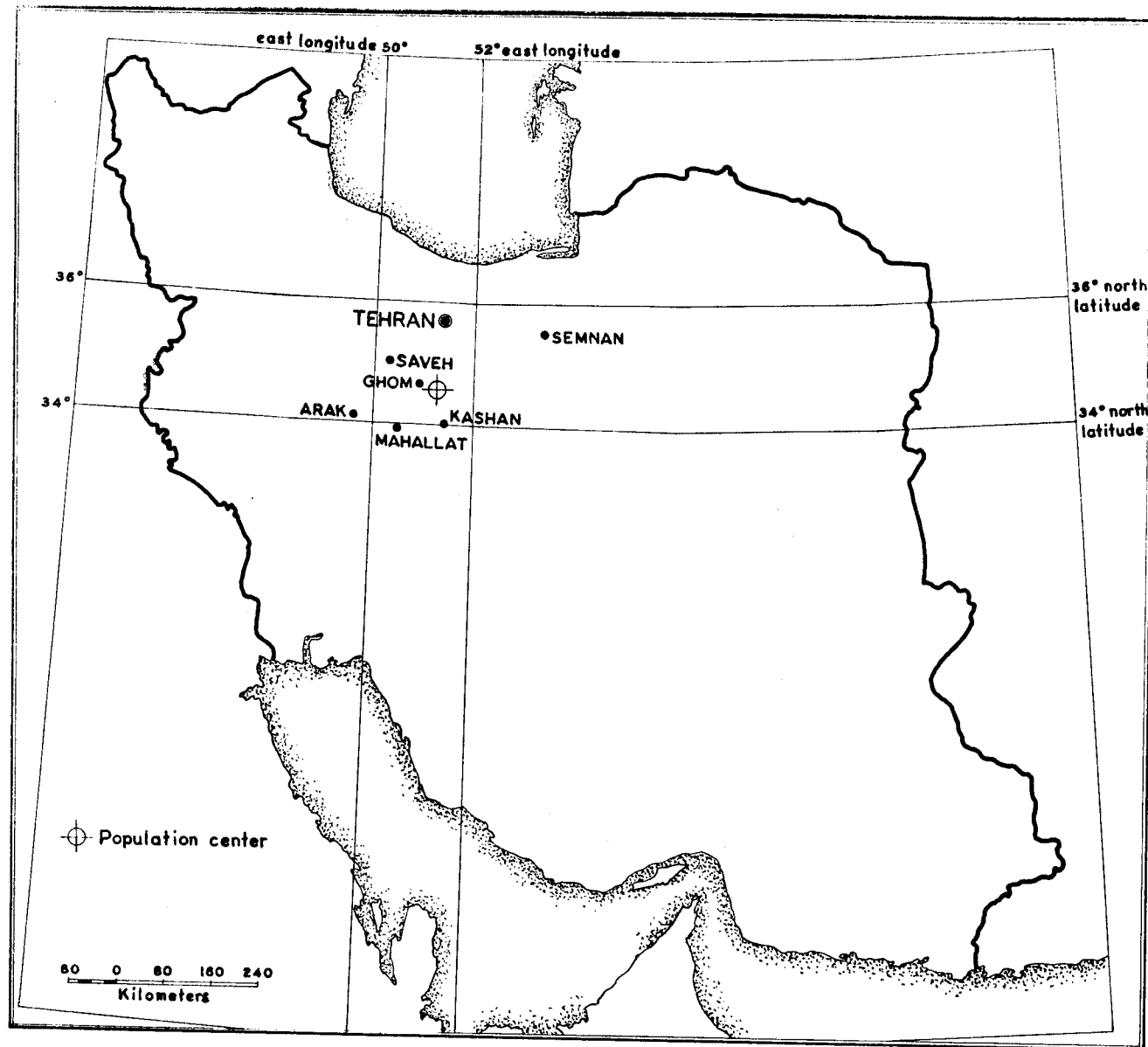
Center of Population: These 18,955,000 Iranians were so distributed that the center of population in Iran was approximately at 34° 30' north latitude and 51° 19' east longitude or about 15 kilometers south and 30 kilometers east of Ghom city.

Population of Census Provinces: The population of Iran was concentrated in the northern, north-central, western, and southwestern Census Provinces coinciding with the location of the large cities of Iran as follows:

<u>Region</u>	<u>Percent of total population</u>
North and North-central Iran (Central, Gilan, Mazandaran-Gorgan, and East Azarbayejan Census Provinces)	43.1
Western Iran (West Azarbayejan, Kordestan, and Kermanshah Census Provinces)	14.0
Southwestern Iran (Khoozestan-Lorestan and Fars-Gulf Ports Census Provinces)	17.9
Central Iran (Esfahan-Yazd and Kerman Census Provinces)	12.2
Eastern Iran (Khorasan and Baloochestan-Sistan Census Provinces)	12.9

* For a detailed description of terms used in this section see section on "Definitions" starting on page xxv

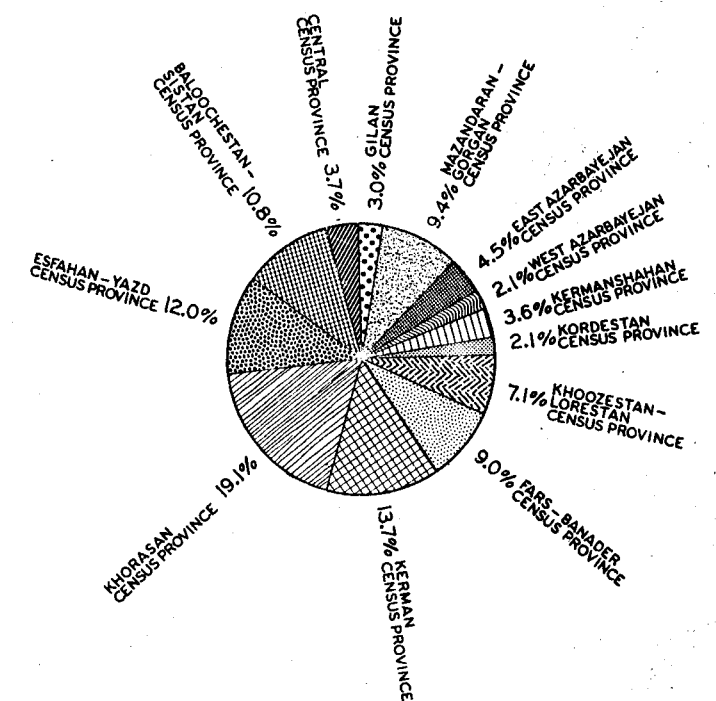
Figure 4 - CENTER OF POPULATION FOR IRAN : NOVEMBER 1956



Area and density: The gross land area of Iran in 1956 was 1,648,000 square kilometers which was divided by Regions as follows:

Region	Percent of total area in Iran
North and North-central Iran (Central, Gilan, Mazandaran-Gorgan, and East Azarbayejan Census Provinces)	20.5
Western Iran (West Azarbayejan, Kordestan, and Kermanshahan Census Provinces)	7.8
Southwestern Iran (Khoozestan-Lorestan and Fars-Gulf Ports Census Provinces)	16.2
Central Iran (Esfahan-Yazd and Kerman Census Provinces)	25.6
Eastern Iran (Khorasan and Baloochestan-Sistan Census Provinces)	29.9

AREA OF THE CENSUS PROVINCES



For Iran the population per square kilometer was 12 as compared with 1956 estimates of 11 persons per square kilometer in Iraq, 32 in Turkey, 9 in the USSR, 19 in Afghanistan, 88 in Pakistan, and 2 in Saudi Arabia.*

The population density was highest in the two Census Provinces bordering the western coasts of the Caspian Sea and, of course, in the Central Province because of the heavy concentration of population in Tehran city. The average density for these three provinces was 35 persons per square kilometer. The next densest area for the Provinces of Iran included the tier of four western Census Provinces with an average density of 19 persons per square kilometer. The least dense area, of course, was the eastern two-thirds of Iran consisting of those Provinces with sizeable segments of the central desert areas (Loot and Kavir Deserts). These six Provinces had an average density of 6.

There was, of course, considerable variation in the population density among the Census Districts comprising a given Census Province as well as variation among the areas comprising a given Census District. The densest District was Tehran (243 persons per square kilometer) followed by Bandar Pahlavi (207 persons per square kilometer), Abadan (171), and Khorramshahr (160 persons per square kilometer). Census Districts containing the other large cities of Iran also contained less dense territory so that their average density fell below that of the Districts listed above. With the exception of Jask the ten least dense Census Districts all bordered on the great central deserts and had less than 3 persons per square kilometer. These 10 Districts in ascending order of density are as follows:

Tabass	0.6	Persons per square kilometer
Na'in	0.8	Persons per square kilometer
Zahedan	1.1	Persons per square kilometer
Shahrood	1.5	Persons per square kilometer
Birjand	1.7	Persons per square kilometer
Saravan	1.8	Persons per square kilometer
Iranshahr	1.9	Persons per square kilometer
Zarande Kerman	1.9	Persons per square kilometer
Jask	2.0	Persons per square kilometer
Ardestan	2.3	Persons per square kilometer
Sabzevaran	2.5	Persons per square kilometer

* Source: Statistical Office of the United Nations; Demographic Yearbook.

Figure 6 - DISTRIBUTION OF POPULATION FOR IRAN : NOVEMBER 1956
EACH DOT REPRESENTS 1000 PERSONS

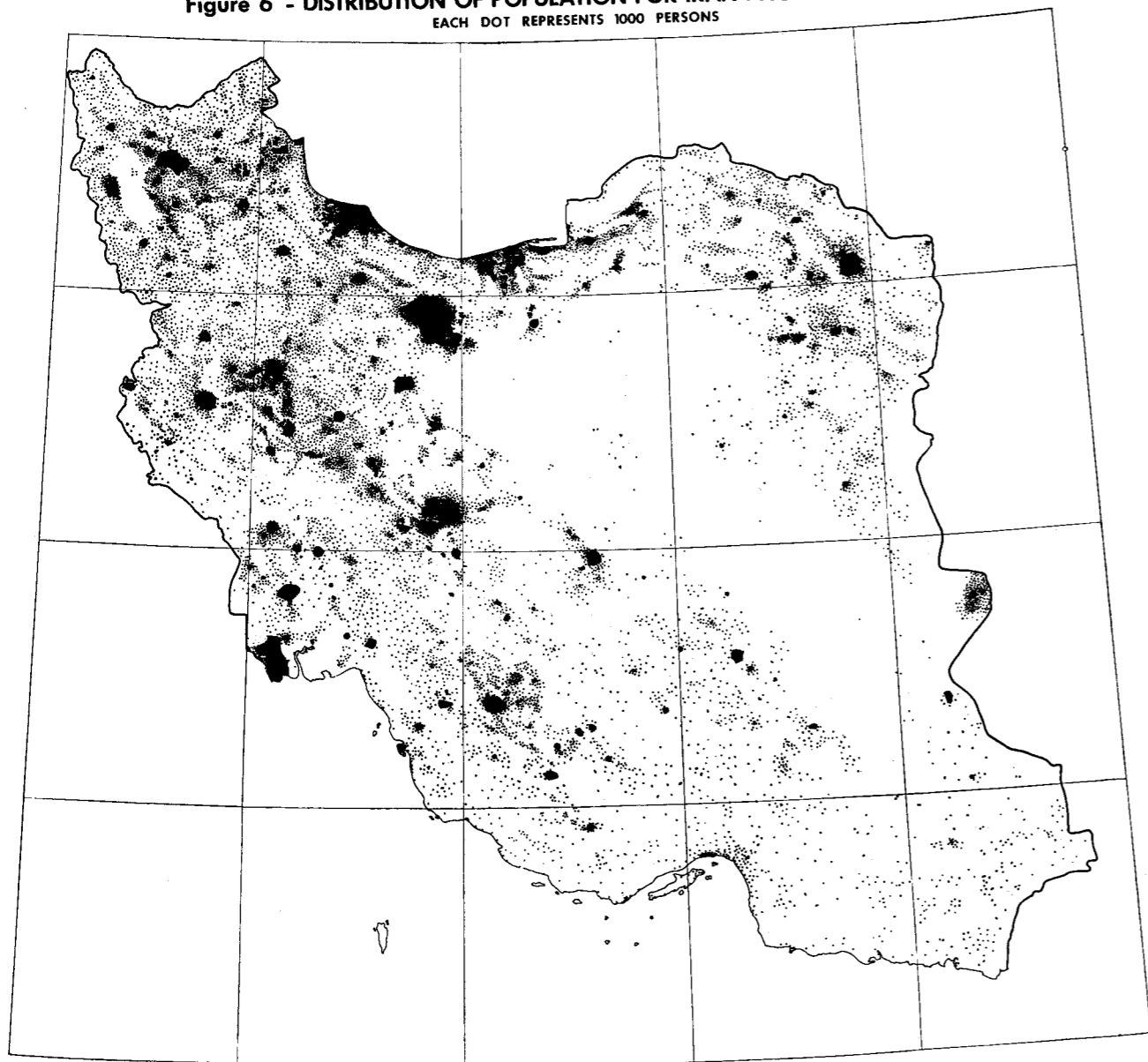
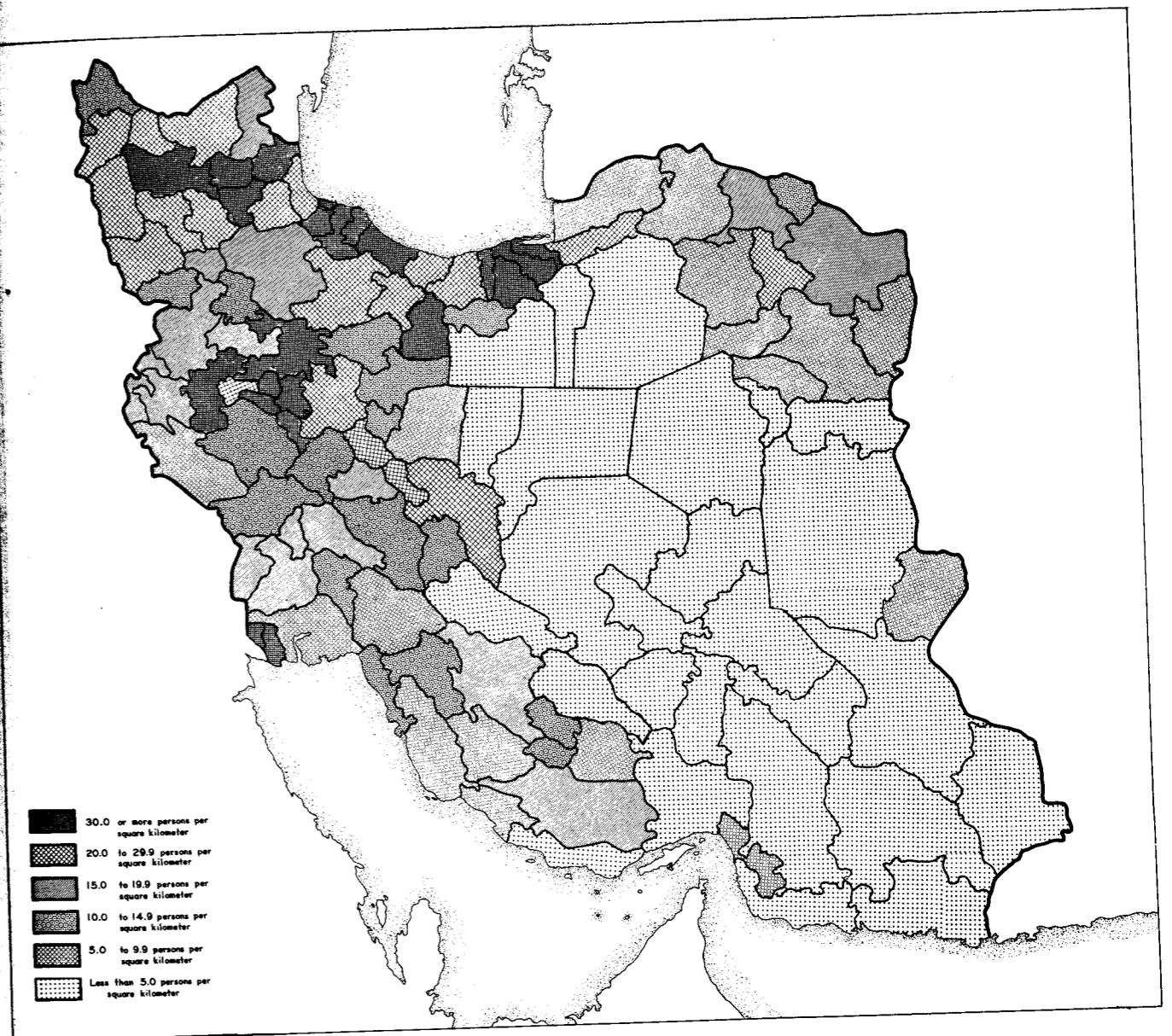


Figure 7 - DENSITY OF THE POPULATION FOR IRAN AND THE CENSUS DISTRICTS : NOVEMBER 1956

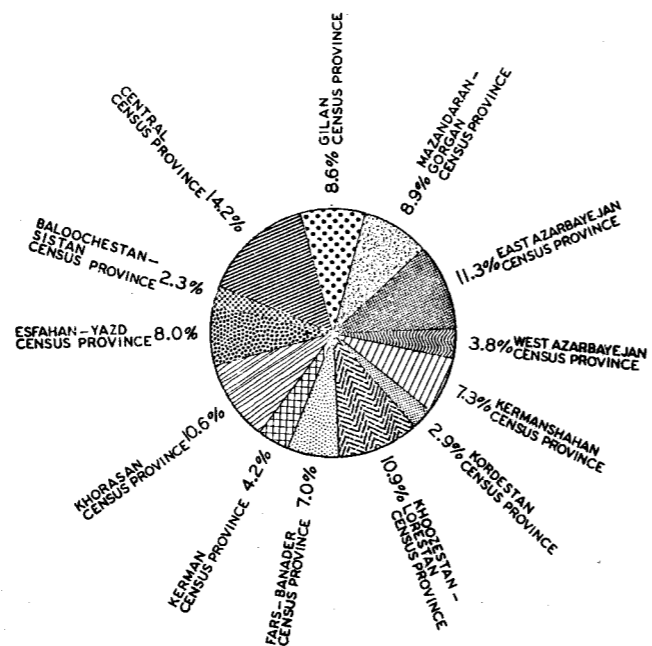


Sex distribution: In Iran there were approximately 104 males for every hundred females ranging from about 100 males per hundred females in the Gilan and Khoozestan-Lorestan Census Provinces to 109 in the Central Census Province. The latter undoubtedly reflects the heavy immigration of young men to the Tehran area where there were 112 males for every hundred females. Among the Census Districts, of course, there was considerable variation in the ratios of males to females.

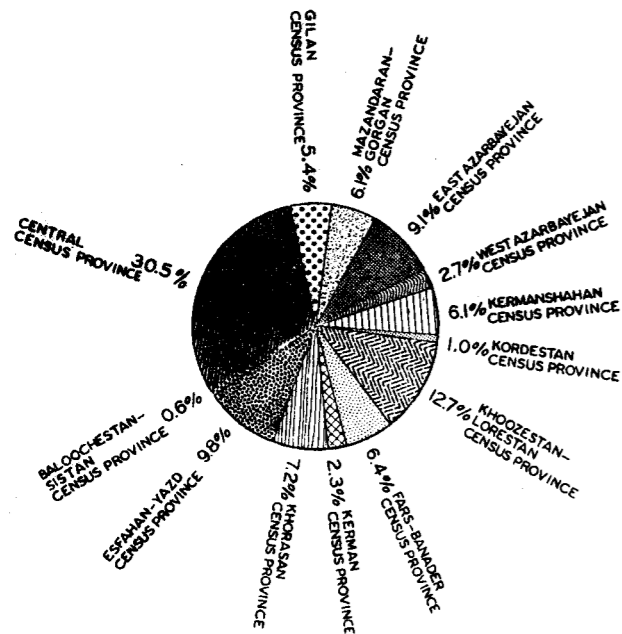
Urban-Rural Residence: In November 1956 there were 186 places in Iran with 5000 or more population. Almost one-third (31.4%) of the population were living in these 186 urban areas of Iran. Most of the urban dwellers, of course, were in the Central Province which alone accounted for 30 percent of Iran's urban population of which Tehran city provided 25 percent. The balance of the urban population was largely concentrated in the Census Provinces of Khoozestan-Lorestan (31%), Esfahan-Yazd (10%), and East Azarbayejan (9%). The Provinces with the smallest share of the urban population included Baloochestan-Sistan (1%), Kordestan (1%), Kerman (2%), and West Azarbayejan (3%). However, although the Central Province had the largest number and proportion of urban population, it only ranked sixth, which it shared with Khorasan and Kermanshahan, with respect to number of included urban places as follow:

Census Province	Number of urban places
Esfahan-Yazd	30
Mazandaran-Gorgan	23
Khoozestan-Lorestan	23
East Azarbayejan	18
Fars and Gulf Ports	18
Central Province	14
Khorasan	14
Kermanshahan	14
Gilan	11
Kerman	8
West Azarbayejan	7
Kordestan	3
Baloochestan-Sistan	3

TOTAL POPULATION OF THE CENSUS PROVINCES



URBAN POPULATION OF THE CENSUS PROVINCES



RURAL POPULATION OF THE CENSUS PROVINCES

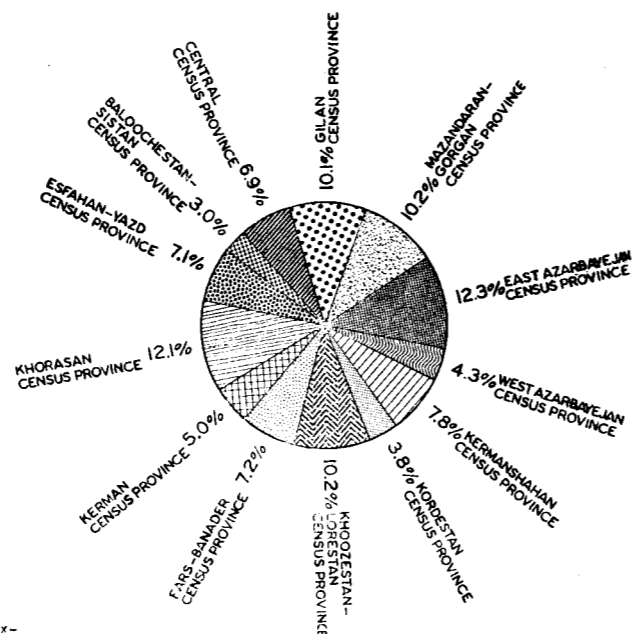


Figure 9 - DENSITY AND URBAN-RURAL DISTRIBUTION OF THE POPULATION FOR IRAN AND THE CENSUS PROVINCES: NOVEMBER 1956

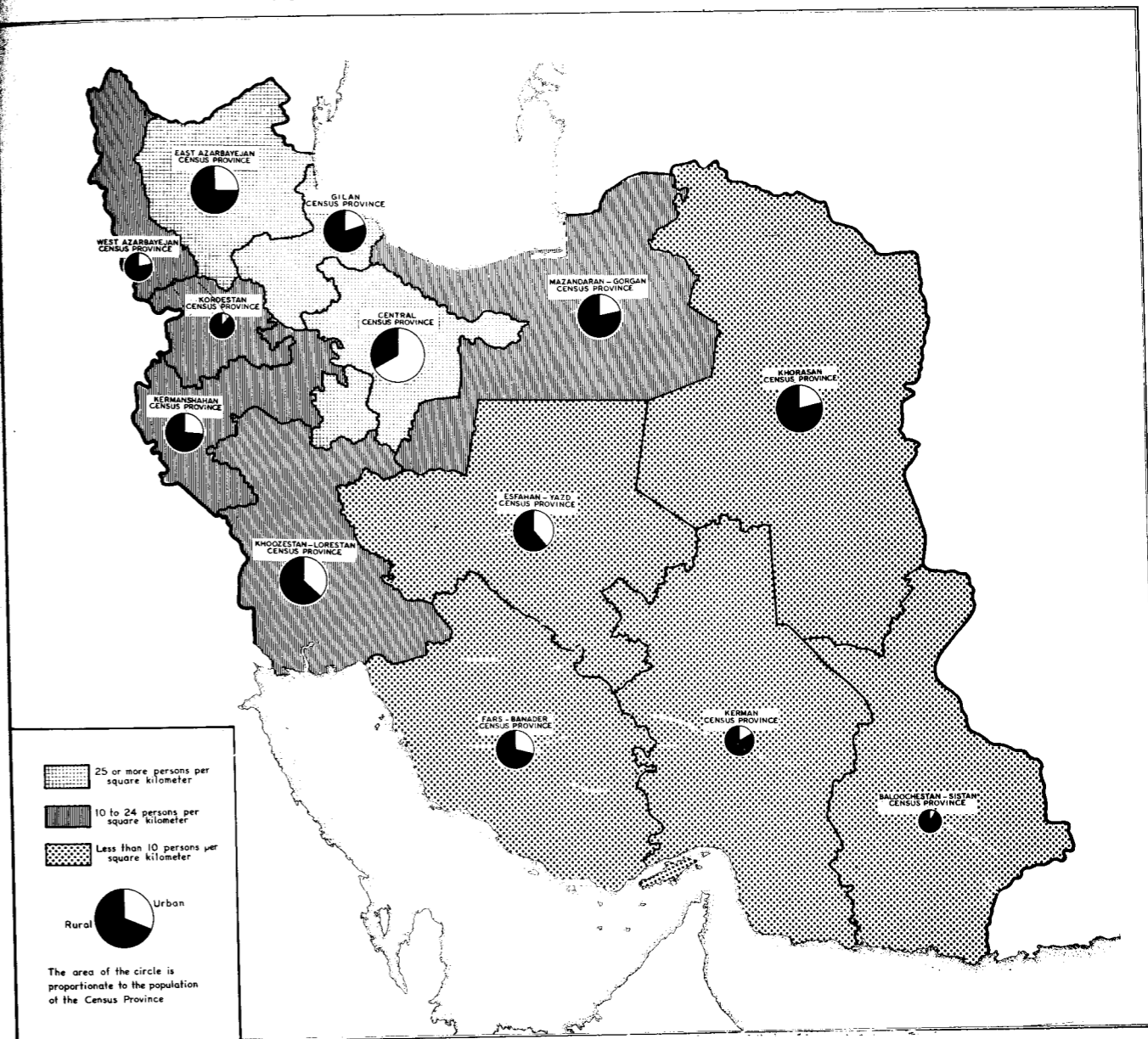


Figure 10—POPULATION SIZE OF PLACES FOR IRAN AND THE CENSUS PROVINCES : NOVEMBER 1956

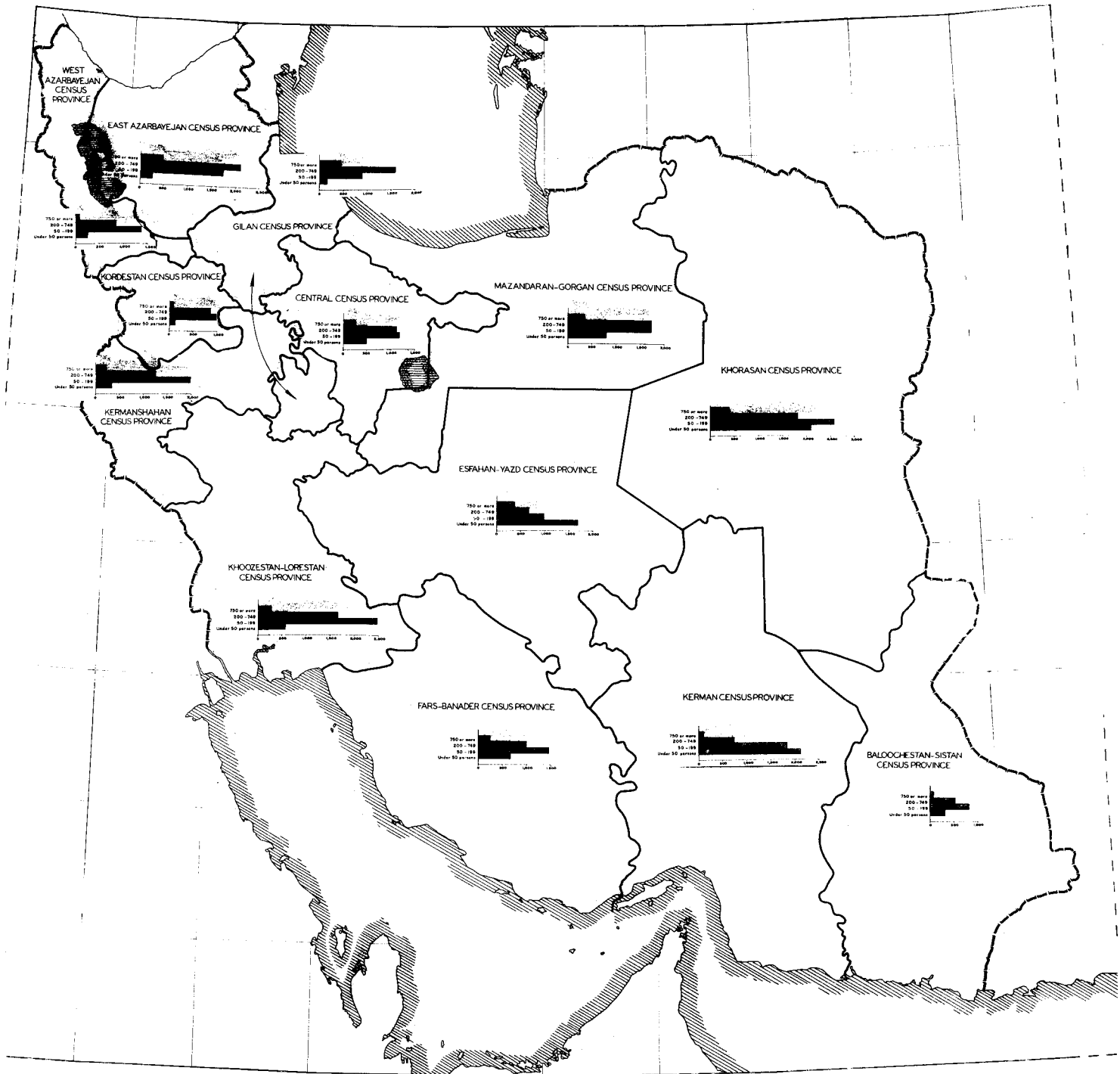


TABLE 1 - POPULATION AND AREA OF IRAN AND THE CENSUS PROVINCES: NOVEMBER 1956

Census Province	Area in square kilometers	Population	Density (population per square kilometer)
IRAN -----	1,648,000	18,954,704	11.5
Central Census Province -----	60,761	2,717,309	44.7
Gilan Census Province -----	48,624	1,629,699	33.5
Mazandaran - Gorgan Census Province -----	155,166	1,683,905	10.9
East Azarbayejan Census Province -----	73,682	2,142,270	29.1
West Azarbayejan Census Province -----	35,391	721,136	20.4
Kermanshahan Census Province -----	59,448	1,376,989	23.2
Kordestan Census Province -----	33,860	555,413	16.4
Khoozestan - Lorestan Census Province -----	117,712	2,068,503	17.6
Fars - Banader Census Province -----	148,668	1,320,614	8.9
Kerman Census Province -----	225,173	789,345	3.5
Khorasan Census Province -----	314,283	2,007,581	6.4
Esfahan - Yazd Census Province -----	197,400	1,513,577	7.7
Baloochestan - Sistan Census Province -----	177,832	428,363	2.4

TABLE 2 - SEX OF THE POPULATION FOR IRAN AND THE CENSUS PROVINCES: NOVEMBER 1956

Census Province	Both sexes	Male	Female
IRAN -----	18,954,704	9,644,944	9,309,760
Central Census Province -----	2,717,309	1,419,010	1,298,299
Gilan Census Province -----	1,629,699	814,530	815,169
Mazandaran - Gorgan Census Province -----	1,683,905	854,798	829,107
East Azarbayejan Census Province -----	2,142,270	1,097,792	1,044,478
West Azarbayejan Census Province -----	721,136	367,218	353,918
Kermanshahan Census Province -----	1,376,989	702,578	674,411
Kordestan Census Province -----	555,413	285,443	269,970
Khoozestan - Lorestan Census Province -----	2,068,503	1,034,865	1,033,638
Fars - Banader Census Province -----	1,320,614	666,571	654,043
Kerman Census Province -----	789,345	396,097	393,248
Khorasan Census Province -----	2,007,581	1,019,605	987,976
Esfahan - Yazd Census Province -----	1,513,577	767,260	746,317
Baloochestan - Sistan Census Province -----	428,363	219,177	209,186

TABLE 3 - POPULATION OF IRAN AND THE CENSUS PROVINCES BY URBAN-RURAL RESIDENCE:
NOVEMBER 1956

Census Province	All areas	Urban		Rural	Percent		
		Number	Percent		All areas	Urban	Rural
IRAN -----	18,954,704	5,953,563	31.4	13,001,141	100.0	100.0	100.0
Central Census Province -----	2,717,309	1,814,914	66.8	902,395	14.3	30.5	6.9
Gilan Census Province -----	1,629,699	321,109	19.7	1,308,590	8.6	5.4	10.1
Mazandaran - Gorgan Census Province -----	1,683,905	363,690	21.6	1,320,215	8.9	6.1	10.2
East Azarbayejan Census Province -----	2,142,270	544,548	25.4	1,597,722	11.3	9.1	12.3
West Azarbayejan Census Province -----	721,136	160,998	22.3	560,138	3.8	2.7	4.5
Kermanshahan Census Province -----	1,376,989	361,946	26.3	1,015,043	7.3	6.1	7.8
Kordestan Census Province -----	555,413	62,460	11.2	492,953	2.9	1.0	3.8
Khoozestan - Lorestan Census Province -----	2,068,503	756,092	36.6	1,312,411	10.9	12.7	10.1
Fars - Banader Census Province -----	1,320,614	382,083	28.9	938,531	7.0	6.4	7.2
Kerman Census Province -----	789,345	134,574	17.0	654,771	4.2	2.3	5.0
Khorasan Census Province -----	2,007,581	429,925	21.4	1,577,656	10.6	7.2	12.1
Esfahan - Yazd Census Province -----	1,513,577	584,269	38.6	929,308	8.0	9.8	7.1
Baloochestan - Sistan Census Province -----	428,363	37,155	8.7	391,208	2.3	0.6	3.0

TABLE 4 - NUMBER AND MEDIAN SIZE OF HOUSEHOLDS IN IRAN AND THE CENSUS PROVINCES:
NOVEMBER 1956

Census Province	Households	Median size of households	Census Province	Households	Median size of households
IRAN -----	3,985,680	4.4	Kermanshahan Census Province -----	278,752	4.6
Central Census Province -----	585,805	4.2	Kordestan Census Province -----	106,238	4.8
Gilan Census Province -----	330,832	4.6	Khoozestan - Lorestan Census Province -	405,228	4.7
Mazandaran - Gorgan Census Province -----	342,812	4.5	Fars - Banader Census Province -----	284,765	4.3
East Azarbayejan Census Province -----	427,564	4.7	Kerman Census Province -----	181,081	4.0
West Azarbayejan Census Province -----	138,906	4.8	Khorasan Census Province -----	470,434	3.9
			Esfahan - Yazd Census Province -----	339,596	4.2
			Baloochestan - Sistan Census Province -	93,667	4.2

TABLE 5 - ESTIMATED 1956 POPULATION OF SHAHRESTANS AS RECONSTITUTED IN 1959

Shahrestan and Ostan	Total Shahrestan	Shahr		Balance of Shahrestan	Shahrestan and Ostan	Total Shahrestan	Shahr		Balance of Shahrestan
		Population	Percent				Population	Percent	
IRAN -----	18,954,704	5,449,161	28.7	13,505,543					
CENTRAL OSTAN -----	2,874,511	1,782,950	62.0	1,091,561					
Damavand -----	57,518	4,523	7.9	52,995	Ardabil -----	231,491	65,742	28.4	165,749
Carasr -----	32,934	3,520	10.7	29,414	Astara -----	30,136	8,425	28.0	21,711
Ghazvin -----	361,810	66,420	18.4	295,390	Hashtrood -----	133,396	3,153	2.4	130,243
Ghom -----	130,448	96,499	74.0	33,949	Khalkhal -----	100,022	5,422	5.4	94,600
Karaj -----	161,594	14,526	9.0	147,068	Maragheh -----	270,588	36,551	13.5	234,037
Khonein -----	48,740	8,397	17.2	40,343	Marand -----	116,442	13,822	11.9	102,620
Khonnat -----	37,888	10,575	27.9	27,313	Mehdizshahr -----	171,174	7,221	4.2	163,953
Mahallat -----	127,243	14,537	11.4	112,706	Meyaneh -----	138,967	21,100	15.2	117,867
Saveh -----	88,005	22,327	25.4	65,678	Sarab -----	89,461	13,886	14.6	76,575
Shahre Rey -----	121,753	26,525	21.8	95,228	Tabriz -----	627,110	289,996	46.2	337,114
Shemiranat -----	114,645	3,019	2.6	111,626	WEST AZARBAYEJAN OSTAN	719,023	160,144	22.3	558,879
Tafresh -----	1,591,933	1,512,082	95.0	79,851	Khoy -----	113,448	34,491	30.4	78,957
Tehran -----	1,591,933	1,512,082	95.0	79,851	Mahabad -----	162,511	20,332	12.5	142,179
GILAN OSTAN -----	1,664,210	311,397	18.7	1,352,813	Makoo -----	85,129	5,306	6.2	79,823
Arak -----	271,939	58,998	21.7	212,941	Meyandoab -----	49,682	14,796	29.8	34,886
Bandar Pahlavi -----	36,890	31,349	85.0	5,541	Meyaneh -----	58,885	4,453	7.6	54,432
Boomenat -----	106,777	6,692	6.3	100,085	Rezaeyeh -----	202,205	67,605	33.4	134,600
Lahijan -----	143,772	19,877	13.8	123,895	Shahpoor -----	47,163	13,161	27.9	34,002
Langarood -----	80,005	14,580	18.2	65,425	KERMANSHAHAN OSTAN -----	1,438,607	317,972	22.1	1,120,635
Rasht -----	319,614	109,491	34.3	210,123	Ghasre Shirin -----	55,632	23,901	43.0	31,731
Roodbar -----	43,960	2,176	4.9	41,784	Hamedan -----	452,420	99,909	22.1	352,511
Roodsar -----	85,463	7,460	8.7	78,003	Ilam -----	104,064	8,346	8.0	95,718
Sowma'eh Sara -----	94,791	10,261	10.8	84,530	Kermanshah -----	349,756	125,439	35.9	224,317
Tavaleh -----	94,798	3,354	3.5	91,444	Mahabeh -----	132,410	21,105	15.9	111,305
Zanjan -----	386,201	47,159	12.2	339,042	Malayer -----	76,188	20,972	27.5	55,216
MIZANDARAN-GORGAN OSTAN	1,511,672	286,560	19.0	1,225,112	Nahavand -----	59,967	2,631	4.4	57,336
Amol -----	146,093	22,251	15.2	123,842	Ooramant -----	138,823	4,346	3.1	134,477
Babol -----	186,274	36,194	19.4	150,080	Shahabade Gharb -----	138,823	4,346	3.1	134,477
Behshahr -----	81,749	16,172	19.8	65,577	Toyserkan -----	69,347	11,323	16.3	58,024
Damghan -----	39,155	8,909	22.8	30,246	KORDESTAN OSTAN -----	490,244	71,573	14.6	418,671
Dashte Gorgan -----	47,369	18,347	38.7	29,022	Baneh -----	21,580	4,800	22.2	16,780
Gorgan -----	272,812	28,380	10.4	244,432	Garroos -----	80,774	9,090	11.3	71,684
Kashan -----	117,690	45,955	39.0	71,735	Ghorveh -----	92,573	2,929	3.2	89,644
Natanz -----	28,427	2,090	7.4	26,337	Mariwan -----	90,860	1,384	1.5	89,476
Noor -----	39,460	2,492	6.3	36,968	Saghez -----	72,967	12,729	17.4	60,238
Nowshahr -----	78,086	2,717	3.5	75,369	Sanandaj -----	131,490	40,641	30.9	90,849
Sari -----	128,587	26,278	20.4	102,309	KHOZESTAN-LOREBASTAN OSTAN	1,921,536	674,805	35.1	1,246,731
Semnan -----	63,143	29,036	46.0	34,107	Abadan -----	285,819	226,083	79.1	59,736
Shahi -----	133,498	23,055	17.3	110,443	Ahvaz -----	209,717	120,098	57.3	89,619
Shahrud -----	74,941	17,058	22.8	57,883	Aliqoodarz -----	112,037	9,592	8.6	102,445
Shahsavar -----	74,388	7,626	10.3	66,762	Bandar Ma'shoor -----	78,269	15,694	20.1	62,575
EAST AZARBAYEJAN OSTAN	2,142,270	484,334	22.6	1,657,936	Behbahan -----	55,915	29,886	53.4	26,029
Arasbaran -----	233,483	19,816	8.5	213,667	Boroojerd -----	146,420	49,186	33.6	97,234
					Dashte Mishan -----	96,357	6,025	6.3	90,332
					Dezfool -----	138,719	52,121	37.6	86,598

TABLE 5 - ESTIMATED 1956 POPULATION OF SHAHRESTANS AS RECONSTITUTED IN 1959 - Continued

Shahrestan and Ostan	Total Shahrestan	Shahr		Balance of Shahrestan	Shahrestan and Ostan	Total Shahrestan	Shahr		Balance of Shahrestan
		Population	Percent				Population	Percent	
KHOZESTAN-LORESTAN OSTAN (Continued)									
Golpayegan	66,374	12,400	18.7	53,974	GENERAL FARMANDARI OF THE ISLANDS AND PORTS OF THE SEA OF OMAN	189,767	21,938	11.6	167,829
Khorrarnabad	306,530	38,676	12.6	267,854		Bandar Abbas	87,098	17,710	20.3
Khorrarnshahr	93,482	43,850	46.9	49,632	Minab	102,669	4,228	4.1	98,441
Kohkilooyeh	119,950	758	0.6	119,192	KHORASAN OSTAN				
Masjed Soleiman	119,124	44,651	37.5	74,473	Birjand	207,938	13,934	6.7	194,004
Ramhormoz	32,461	7,258	22.4	25,203	Bojnoord	148,305	19,253	13.0	129,052
Shooshtar	60,362	18,527	30.7	41,835	Dargaz	65,374	8,541	13.1	56,833
GENERAL FARMANDARI OF BAKHTIARI					Esfarayen	126,714	3,956	3.1	122,758
Beroojen	99,959	11,746	11.8	88,213	Ferdows	37,409	6,834	18.3	30,575
Chaharmahal	133,064	15,476	11.6	117,588	Ghoochan	122,597	21,250	17.3	101,347
Izeh	107,589	1,983	1.8	105,606	Gonabad	55,520	7,555	13.6	47,965
FARS-BANADER OSTAN					Mashhad	93,645	13,299	14.2	80,346
Abadeh	123,465	8,192	6.6	115,273	Naishaboor	523,881	241,989	46.2	281,892
Bandar Lengeh	50,522	4,920	9.7	45,602	Sabzevar	147,337	25,820	17.5	121,517
Booshehr	133,550	18,412	13.8	115,138	Shirvan	130,568	30,545	23.4	100,023
Darab	69,643	9,106	13.2	59,937	Tabas	43,763	6,906	15.8	36,857
Dashti va Dashtestan	54,513	10,233	18.8	44,280	Torbate Heydarieh	40,872	7,413	18.1	33,459
Estahbanat	23,367	16,308	69.8	7,059	Torbate Jam	199,060	19,830	10.0	179,230
Fassa	52,922	11,711	22.1	41,211	ESFAHAN-YAZD OSTAN				
Firoozabad	61,894	5,747	9.3	56,147	Ardestan	1,247,368	391,823	31.4	855,545
Jahrom	70,912	29,169	41.1	41,743	Esfahan	41,390	5,868	14.2	35,522
Kazeroun	162,098	30,641	18.9	131,457	Faridan	639,157	254,708	39.9	384,449
Larestan	117,908	14,188	12.0	103,720	Na'in	114,728	3,331	2.9	111,397
Neyriz	25,941	12,401	47.8	13,540	Najafabad	33,787	4,681	13.9	29,106
Shiraz	400,069	170,659	42.7	229,410	Shahreza	80,881	30,422	37.6	50,459
KERMAN OSTAN					Yazd	98,745	29,311	29.7	69,434
Bam	78,076	15,737	20.2	62,339	BALOOCHESTAN-SISTAN OSTAN				
Kerman	175,017	62,157	35.5	112,860	Chahbahar	428,363	39,146	9.1	389,217
Rafsanjan	89,240	9,212	10.3	80,028	Iranshahr	62,054	1,800	2.9	60,254
Sabzevaran	137,217	2,480	1.8	134,737	Saravan	93,558	3,618	3.9	89,940
Sirjan	137,155	12,160	8.9	124,995	Zabol	58,894	4,012	6.8	54,882
					Zahedan	122,338	12,221	10.0	110,117
						91,519	17,495	19.1	74,024

TABLE 6 - POPULATION CHANGE FOR SELECTED CENSUS DISTRICTS FROM DATE OF PREVIOUS COUNT TO NOVEMBER 1956

Census District	Census count November 1956	Previous count		Estimated average percent annual change
		Date	Population	
CENSUS DISTRICTS				
Abadan Census District	283,601	March 1955	256,494	6.3
Abadan City	226,083	March 1955	204,240	6.4
Balance of Abadan Census District	57,518	March 1955	52,254	6.0
Dashté Mishan Census District	91,991	November 1955	75,102	22.5
Dashté Mishan City	6,025	November 1955	4,710	27.9
Balance of Dashté Mishan Census District	85,966	November 1955	70,392	22.1
Kashan Census District	164,069	November 1954	165,966	-0.6
Kashan City	45,955	November 1954	45,588	0.4
Balance of Kashan Census District	118,114	November 1954	120,378	-0.9
Khorrarnshahr Census District	67,658	March 1955	65,018	2.6
Khorrarnshahr City	43,850	March 1955	39,506	6.9
Balance of Khorrarnshahr Census District	23,808	March 1955	25,512	-4.2
Rezaeyeh Census District	241,645	November 1955	231,427	4.4
Rezaeyeh City	67,605	November 1955	65,685	2.9
Balance of Rezaeyeh Census District	174,040	November 1955	165,742	5.0
Sabzevar Census District	189,866	November 1955	183,952	3.2
Sabzevar City	30,545	November 1955	30,184	2.1
Balance of Sabzevar Census District	159,321	November 1955	153,768	3.6
Zabol Census District	152,373	November 1955	151,629	0.5
Zabol City	12,221	November 1955	12,814	-4.6
Balance of Zabol Census District	140,152	November 1955	138,815	1.0
SHAHRESTAN CENTERS AND CITIES				
Aliqoodarz	9,592	August 1941	8,459	0.9
Arak	58,998	August 1941	51,365	1.0
Ardabil	65,742	November 1940	63,403	0.2
Ardestan	5,868	July 1941	5,669	0.2
Bandar Pahlavi	31,349	March 1941	37,511	-1.0
Bojnoord	19,253	August 1941	15,293	1.7
Damavand	4,523	July 1941	9,998	-3.6
Damghan	8,909	August 1941	12,253	-1.8
Esfahan	254,708	December 1940	204,598	1.5
Faridan	3,331	August 1941	9,258	-4.2
Ghazvin	66,420	July 1941	55,151	1.3
Ghom	96,499	July 1941	52,637	5.5
Ghoochan	21,250	July 1941	21,683	-0.1
Golpayegan	12,400	July 1941	20,844	-2.6
Hamedan	99,909	January 1941	103,874	-0.2
Kashan	45,955	June 1939	44,994	0.1
Kerman	62,157	February 1941	50,048	1.6
Kermanshah	125,439	February 1941	88,622	2.7
Mahallat	10,575	August 1941	9,248	5.9
Mashhad	241,989	November 1940	176,471	2.3
Na'in	4,681	July 1941	6,790	-2.0
Rafsanjan	9,212	August 1941	14,867	-2.5
Rasht	109,491	March 1941	121,625	-0.6
Saveh	14,537	July 1941	15,365	-0.4
Semnan	29,036	August 1941	23,078	1.7
Shahrood	17,058	August 1941	23,132	-1.7
Shiraz	170,659	February 1941	129,023	2.1
Tabriz	269,996	September 1940	213,542	2.2
Tehran	1,512,082	March 1940	540,087	10.8
Yazd	63,502	February 1941	60,066	0.4
Zarjan	47,159	August 1941	39,450	1.3
Zarencé Kerman	4,099	August 1941	4,493	-0.6

TABLE 7 - AREA, POPULATION, AND DENSITY OF THE CENSUS PROVINCES AND THE CENSUS DISTRICTS, NOVEMBER 1956

Census District and Census Province	Area in square kilometers	Population	Density	Rank		
				Area	Population	Density
IRAN	1,648,000	18,954,704	11.5			
Central Census Province	60,761	2,717,309	44.7	9	1	1
Gilan Census Province	48,624	1,629,699	33.5	13	6	2
Mazandaran - Gorgan Census Province	155,166	1,683,905	10.9	5	5	3
East Azarbayejan Census Province	73,682	2,142,270	29.1	8	2	4
West Azarbayejan Census Province	35,391	721,136	20.4	11	11	5
Kermanshahan Census Province	59,448	1,376,989	23.2	10	8	4
Kordestan Census Province	33,860	555,413	16.4	12	12	7
Khozestan-Lorestan Census Province	117,712	2,068,503	17.6	7	3	6
Fars - Banader Census Province	148,668	1,320,614	8.9	6	9	9
Kerman Census Province	225,173	789,345	3.5	2	10	12
Khorasan Census Province	314,283	2,007,581	6.4	1	4	11
Esfahan - Yazd Census Province	197,400	1,513,577	7.7	3	7	10
Baloochestan-Sistan Census Province	177,832	428,363	2.4	4	13	13
CENTRAL CENSUS PROVINCE						
Danavand	5,810	58,221	10.0	83	100	76
Ghazvin	16,650	361,810	21.7	33	8	37
Ghom	11,251	160,981	14.3	55	41	62
Karaj	6,338	161,594	25.5	81	40	30
Mahallat	3,380	37,888	11.2	106	113	73.5
Saveh	9,931	139,386	14.0	58	47	64
Tehran	7,401	1,797,429	242.9	70	1	1
GILAN CENSUS PROVINCE						
Arak	13,524	353,032	26.1	43	9	27.5
Bandar Pahlavi	237	49,127	207.3	119	108	2
Foomanat	2,111	181,782	86.1	112	30	7
Lahijan	2,113	222,482	105.3	111	21	6
Rasht	4,174	342,277	82.0	96	10	8
Tavalesh	4,279	94,798	22.2	94	72	35
Zanjan	22,186	386,201	17.4	19	7	51
MAZANDARAN-GORGAN CENSUS PROVINCE						
Amol	6,443	152,211	23.6	80	44	32
Babol	1,743	188,192	108.0	115	28	5
Behshahr	1,782	71,359	40.0	114	87	14
Damghan	11,568	39,155	3.4	52	112	105
Dashté Jorgan	16,375	130,933	8.0	34	53	85
Gorgan	7,239	189,248	26.1	71	27	27.5
Kashan	16,824	164,069	9.8	32	38	79
Nowshahr	3,698	80,701	21.8	101	80	36
Sari	3,764	129,168	34.3	100	55	18
Semnan	24,035	96,077	4.0	16	70	101
Shahi	5,757	175,675	30.5	84	33	22
Shahrood	50,973	77,125	1.5	5	83	116
Shahsavari	4,965	189,992	38.3	87	25	15
EAST AZARBAYEJAN CENSUS PROVINCE						
Arasbaran	11,991	239,645	20.0	49	18	42
Ardabil	4,860	261,627	53.8	88	15	10
Hashtrood	6,761	140,953	20.8	76	46	39
Khalkhal	4,858	100,022	20.6	89	67	40
Maragheh	7,712	211,486	27.4	68	23	25
Marand	4,331	111,451	25.7	93	64	29
Meshginshahr	9,666	171,174	17.7	59	36	30
Meyaneh	4,541	138,967	30.6	92	48	21
Sarab	4,067	132,064	32.5	98	52	20
Shahindezh	3,116	59,102	19.0	108	98	44
Tabriz	11,779	575,779	48.9	50	3	11

TABLE 7 - AREA, POPULATION, AND DENSITY OF THE CENSUS PROVINCES AND THE CENSUS DISTRICTS, NOVEMBER 1956 - Continued

Census District and Census Province	Area in square kilometers	Population	Density	Rank		
				Area	Population	Density
WEST AZARBAYEJAN CENSUS PROVINCE						
Khoy	7,131	160,611	22.5	75	42	34
Mahabad	10,987	233,751	21.3	55	19	39
Makoo	7,238	85,129	11.8	72	77	69.5
Mazayeh	10,035	241,645	24.1	57	17	31
KERMANSHAHAN CENSUS PROVINCE						
Ghasre Shirin	4,277	70,049	16.4	95	89	55
Hamedan	12,096	417,338	34.5	47	5	17
Ilam	16,903	110,067	6.5	31	65	90
Kangavar	2,694	70,972	26.3	109	88	26
Kermanshah	8,768	298,176	34.0	64	11	19
Malayer	3,539	132,410	37.4	104	51	16
Nahavand	1,901	76,188	40.1	113	85	13
Shahabade Gharb	7,791	132,442	17.0	67	50	52
Toyserkan	1,479	69,347	46.9	117	90	12
KORDESTAN CENSUS PROVINCE						
Garroos	6,233	80,774	13.0	82	79	65.5
Ghorveh	6,497	115,512	17.8	78	62	49
Saghez	6,445	92,434	14.3	79	75	62
Sanandaj	14,685	266,693	18.2	39	14	47
KHOZESTAN-LORESTAN CENSUS PROVINCE						
Abadan	1,663	283,601	170.5	116	13	3
Ahvaz	11,595	212,953	18.4	51	22	45.5
Aligoodarz	8,980	128,176	14.3	62	56	62
Behbahan	17,599	174,415	9.9	28	34	77.5
Boroojerd	2,218	130,281	58.7	110	54	9
Dashté Mishan	5,493	91,991	16.7	86	76	54
Dezfool	14,843	180,460	12.2	38	31	68
Golpayegan	4,172	117,062	28.1	97	61	24
Khorramabad	17,581	261,235	14.9	27	16	50
Khorramshahr	422	67,658	160.3	118	91	4
Masjed Soleiman	9,244	169,640	18.4	61	37	45.5
Ramhormoz	6,682	76,558	11.5	77	84	71.5
Shadegan	14,051	117,140	8.3	40	60	84
Shooshtar	3,169	57,333	18.1	107	101	48
FARS-BANADER CENSUS PROVINCE						
Abadeh	20,865	95,758	4.6	22	71	96
Bandar Lengeh	7,236	29,719	4.1	73	117	100
Booshehr	4,807	53,602	11.2	90	107	73.5
Darab	12,519	66,291	5.3	45	92	93
Dashti va' Dashtestan	15,345	110,000	7.2	37	66	89
Fassa	4,543	56,632	12.5	91	102	67
Firoozabad	13,945	77,403	5.6	41	82	91
Jahrom	3,696	42,347	11.5	102	109	71.5
Kangan	3,592	35,015	9.7	103	115	80
Kazeroun	12,493	162,098	13.0	46	39	65.5
Larestan	7,870	125,396	15.9	66	58	56.5
Neyriz	17,273	55,893	3.2	30	103	107
Shiraz	24,484	410,458	16.8	15	6	53

TABLE 7 - AREA, POPULATION, AND DENSITY OF THE CENSUS PROVINCES AND THE CENSUS DISTRICTS:
NOVEMBER 1956 - Continued

Census District and Census Province	Area in square Kilometers	Population	Density	Rank		
				Area	Population	Density
KERMAN CENSUS PROVINCE						
Baft -----	17,644	74,148	4.2	25	86	98.5
Bam -----	23,507	78,076	3.3	17	81	106
Bandar Abbas -----	26,950	127,624	4.7	13	57	95
Jask -----	12,044	23,665	2.0	48	119	111
Kerman -----	32,011	133,277	4.2	10	49	98.5
Minab -----	7,554	55,681	7.4	69	104	88
Rafsanjan -----	13,522	61,204	4.5	43	96	97
Sabzevaran -----	47,199	120,014	2.5	7	59	109
Sirjan -----	15,847	60,069	3.8	36	97	102
Zarande Kerman -----	28,895	55,587	1.9	11	105	112.5
KHORASAN CENSUS PROVINCE						
Birjand -----	83,093	144,112	1.7	1	45	115
Bojnord -----	19,439	178,026	9.2	23	37	81
Dargaz -----	3,909	42,117	10.8	99	110	75
Ferdows -----	5,494	27,122	4.9	85	118	94
Gha'en -----	17,307	63,826	3.7	29	93	103.5
Ghoochan -----	11,093	171,856	15.5	54	35	58
Gonabad -----	10,037	55,520	5.5	56	106	92
Kashmar -----	9,455	93,645	9.9	60	73	77.5
Mashhad -----	26,940	528,303	19.6	12	4	43
Naishaboar -----	8,927	181,793	20.4	63	29	41
Sabzevar -----	21,288	189,866	8.9	20	26	82
Tabas -----	59,269	37,312	0.6	3	114	119
Torbate Heydarieh -----	25,355	194,619	7.7	14	24	87
Torbate Jam -----	12,677	99,464	7.8	44	68	86
ESFAHAN-YAZD CENSUS PROVINCE						
Ardestan -----	17,642	41,390	2.3	26	111	110
Chaharmahal -----	15,953	233,023	14.6	35	20	60
Esfahan -----	21,182	621,205	29.3	21	2	23
Faridan -----	7,235	114,728	15.9	74	63	56.5
Na'in -----	45,006	33,787	0.8	8	116	118
Najafabad -----	3,486	80,881	23.2	105	78	33
Shahreza -----	8,399	98,745	11.8	65	69	69.5
Yazd -----	78,497	289,818	3.7	2	12	103.5
BALOOCHESTAN-SISTAN CENSUS PROVINCE						
Chahbahar -----	23,031	62,054	2.7	18	94	108
Iranshahr -----	49,549	93,558	1.9	6	74	112.5
Saravan -----	32,645	58,894	1.8	9	99	114
Zabol -----	17,828	152,373	8.5	24	43	83
Zahedan -----	54,779	61,484	1.1	4	95	117

TABLE 8 - SEX OF THE POPULATION OF IRAN, THE CENSUS PROVINCES, AND THE CENSUS DISTRICTS:
NOVEMBER 1956

Census District and Census Province	Both sexes		Male	Female	Number of males per 100 females
	Number	Percent			
IRAN -----	18,954,704	100.0	9,644,944	9,309,760	103.6
Central Census Province -----	2,717,309	14.3	1,419,010	1,298,299	109.3
Gilan Census Province -----	1,629,699	8.6	814,530	815,169	99.9
Mazandaran - Gorgan Census Province -----	1,683,905	8.9	854,798	829,107	103.1
East Azarbayejan Census Province -----	2,142,270	11.3	1,097,792	1,044,478	105.1
West Azarbayejan Census Province -----	721,136	3.8	367,218	353,918	103.8
Kermanshahan Census Province -----	1,376,989	7.3	702,578	674,411	104.2
Kordestan Census Province -----	555,413	2.9	285,443	269,970	105.7
Khoozestan - Lorestan Census Province -----	2,068,503	10.9	1,034,865	1,033,638	100.1
Fars - Banader Census Province -----	1,320,614	7.0	666,571	654,043	101.9
Kerman Census Province -----	789,345	4.2	396,097	393,248	100.7
Khorasan Census Province -----	2,007,581	10.6	1,019,605	987,976	103.2
Esfahan - Yazd Census Province -----	1,513,577	8.0	767,260	746,317	102.8
Baloochestan - Sistan Census Province -----	428,363	2.3	219,177	209,186	104.8
CENTRAL CENSUS PROVINCE -----	2,717,309	100.0	1,419,010	1,298,299	109.3
Damavand -----	58,221	2.2	29,231	28,990	100.8
Ghazvin -----	361,810	13.3	183,022	178,788	102.4
Ghom -----	160,981	5.9	81,316	79,665	102.1
Karaj -----	161,594	5.9	84,054	77,540	108.4
Mahallat -----	37,888	1.4	18,932	18,956	99.9
Saveh -----	139,386	5.1	71,288	68,098	104.7
Tehran -----	1,797,429	66.1	951,167	846,262	112.4
GILAN CENSUS PROVINCE -----	1,629,699	100.0	814,530	815,169	99.9
Arak -----	353,032	21.7	175,149	177,883	98.5
Bandar Pahlavi -----	49,127	3.0	24,678	24,449	100.9
Foomenat -----	181,782	11.2	91,490	90,292	101.3
Lahijan -----	222,482	13.7	111,172	111,310	99.9
Rasht -----	342,277	21.0	171,456	170,821	100.4
Tavalesh -----	94,798	5.8	49,541	45,257	109.5
Zanjan -----	386,201	23.7	191,044	175,157	97.9
MAZANDARAN-GORGAN CENSUS PROVINCE -----	1,683,905	100.0	854,798	829,107	103.1
Amol -----	152,211	9.0	76,467	75,744	101.0
Babol -----	188,192	11.2	94,489	93,703	100.8
Behshahr -----	71,359	4.2	36,280	35,079	103.4
Damghan -----	39,155	2.3	19,033	20,122	94.6
Dashte Gorgan -----	130,933	7.8	67,895	63,038	107.7
Gorgan -----	189,248	11.2	99,510	89,738	110.9
Kashan -----	164,069	9.7	82,362	81,807	100.6
Nowshahr -----	80,701	4.8	41,219	39,482	104.4
Sari -----	129,168	7.7	65,411	63,757	102.6
Semnan -----	96,077	5.7	48,701	47,376	102.8
Shahi -----	175,675	10.4	88,298	87,377	101.1
Shahrood -----	77,125	4.6	38,014	39,111	97.2
Shahsavari -----	189,992	11.3	97,219	92,773	104.8
EAST AZARBAYEJAN CENSUS PROVINCE -----	2,142,270	100.0	1,097,792	1,044,478	105.1
Arasbaran -----	239,645	11.2	124,877	114,768	108.8
Ardabil -----	261,627	12.2	134,530	127,097	105.8
Hashrood -----	140,953	6.6	71,562	69,391	103.1
Khalkhal -----	100,022	4.7	50,142	49,880	100.5
Maragheh -----	211,486	9.9	108,708	102,778	105.8
Marand -----	111,451	5.2	55,828	55,623	100.4
Mashginshahr -----	171,174	8.0	89,985	81,189	110.3
Meyaneh -----	138,967	6.5	71,602	67,365	106.3
Sarab -----	132,064	6.2	67,344	64,740	104.0
Shahindezh -----	59,102	2.7	30,311	28,591	106.7
Tabriz -----	575,779	26.9	292,723	283,056	103.4

TABLE 8 - SEX OF THE POPULATION OF IRAN, THE CENSUS PROVINCES, AND THE CENSUS DISTRICTS:
NOVEMBER 1956 - Continued

Census District and Census Province	Both sexes		Male	Female	Number of males per 100 females
	Number	Percent			
WEST AZARBAYEJAN CENSUS PROVINCE -----	721,136	100.0	367,218	353,918	103.8
Khoy -----	160,611	22.3	82,804	77,807	106.4
Mahabad -----	233,751	32.4	115,231	118,520	97.2
Makoo -----	85,129	11.8	44,690	40,439	110.5
Rezaeyeh -----	241,645	33.5	124,493	117,152	106.3
KERMANSHAHAN CENSUS PROVINCE -----	1,376,989	100.0	702,578	674,411	104.2
Ghasre Shirin -----	70,049	5.1	35,818	34,231	104.6
Hamedan -----	417,338	30.3	210,441	206,897	101.7
Ilam -----	110,067	8.0	56,549	53,518	105.8
Kangavar -----	70,972	5.2	36,979	33,993	108.8
Kermanshah -----	298,176	21.7	156,311	141,865	110.2
Malayer -----	132,410	9.6	65,760	66,650	98.7
Nahavand -----	76,188	5.5	39,125	37,063	105.6
Shahabade Gharb -----	132,442	9.6	67,013	65,429	102.4
Tooyserkan -----	69,347	5.0	34,582	34,765	99.5
KORDESTAN CENSUS PROVINCE -----	555,413	100.0	285,443	269,970	105.7
Garroos -----	80,774	14.5	41,762	39,012	107.0
Ghorveh -----	115,512	20.8	60,252	55,260	109.0
Saghez -----	92,434	16.6	45,160	47,274	95.5
Sanandaj -----	266,693	48.0	138,269	128,424	107.7
KHOZESTAN-LORESTAN CENSUS PROVINCE -----	2,068,503	100.0	1,034,865	1,033,638	100.1
Abadan -----	283,601	13.7	143,391	140,210	102.3
Ahvaz -----	212,953	10.3	108,787	104,166	104.4
Aligoodarz -----	128,176	6.2	64,715	63,461	102.0
Behbahan -----	174,415	8.4	84,990	89,425	95.0
Boroojerd -----	130,281	6.3	65,400	64,881	100.8
Dashte Mishan -----	91,991	4.4	43,483	48,508	89.6
Dezfool -----	180,460	8.7	87,096	93,364	93.3
Golpayegan -----	117,062	5.7	58,589	58,473	100.2
Khorramabad -----	261,235	12.6	129,521	131,714	98.3
Khorramshahr -----	67,658	3.3	34,391	33,267	103.4
Masjed Soleiman -----	169,640	8.2	88,291	81,349	108.5
Ramhormez -----	76,558	3.7	39,154	37,404	104.7
Shadekan -----	117,140	5.7	58,743	58,397	100.6
Shooshtar -----	57,333	2.8	28,314	29,019	97.6
FARS-BANADER CENSUS PROVINCE -----	1,320,614	100.0	666,571	654,043	101.9
Abadeh -----	95,758	7.3	48,499	47,259	102.6
Bandar Lengeh -----	29,719	2.3	14,880	14,839	100.3
Booshehr -----	53,602	4.0	27,438	26,164	104.9
Darab -----	66,291	5.0	33,130	33,161	99.9
Dashti va Dashtestan -----	110,000	8.3	53,993	56,007	96.4
Fassa -----	56,632	4.3	28,501	28,131	101.3
Firoozabad -----	77,403	5.9	38,794	38,609	100.5
Jahrom -----	42,347	3.2	21,702	20,645	105.1
Kangan -----	35,015	2.7	17,676	17,339	101.9
Kazeroun -----	162,098	12.3	80,231	81,867	98.0
Larestan -----	125,398	9.5	62,824	62,574	100.4
Neyriz -----	55,893	4.2	28,610	27,283	104.9
Shiraz -----	410,458	31.1	210,293	200,165	105.1

TABLE 8 - SEX OF THE POPULATION OF IRAN, THE CENSUS PROVINCES, AND THE CENSUS DISTRICTS;
NOVEMBER 1956 - Continued

Census District and Census Province	Both sexes		Male	Female	Number of males per 100 females
	Number	Percent			
KERMAN CENSUS PROVINCE -----	789,345	100.0	396,097	393,248	100.7
Baft -----	74,148	9.4	38,260	35,888	106.6
Bam -----	78,076	9.9	39,613	38,463	103.0
Bandar Abbas -----	127,624	16.2	63,589	64,035	99.3
Jask -----	23,665	3.0	12,121	11,544	105.0
Kerman -----	133,277	16.9	66,992	66,285	101.1
Minab -----	55,681	7.1	28,133	27,548	102.1
Rafsanjan -----	61,204	7.8	30,229	30,975	97.6
Sabzevaran -----	120,014	15.2	59,615	60,399	98.7
Sirjan -----	60,069	7.6	29,914	30,155	99.2
Zarande Kerman -----	55,587	7.0	27,631	27,956	98.8
KHORASAN CENSUS PROVINCE -----	2,007,581	100.0	1,019,605	987,976	103.2
Birjand -----	144,112	7.2	72,039	72,073	100.0
Bojnourd -----	178,026	8.9	91,996	86,030	106.9
Dargaz -----	42,117	2.1	21,650	20,467	105.8
Ferdows -----	27,122	1.4	13,321	13,801	96.5
Gha'en -----	63,826	3.2	32,797	31,029	105.7
Ghoochan -----	171,856	8.5	86,147	85,709	100.5
Gonabad -----	55,520	2.8	27,693	27,827	99.5
Kashmar -----	93,645	4.7	46,752	46,893	99.7
Mashhad -----	528,303	26.3	269,926	258,377	104.5
Mashhad -----	181,793	9.1	91,814	89,979	102.0
Naishaboor -----	189,866	9.4	95,694	94,172	101.6
Sabzevar -----	37,312	1.8	18,590	18,722	99.3
Tabas -----	194,619	9.7	99,008	95,611	103.6
Torbate Heydarieh -----	99,464	5.0	52,178	47,286	110.3
Torbate Jam -----	1,513,577	100.0	767,260	746,317	102.8
ESFAHAN-YAZD CENSUS PROVINCE -----					
Ardestan -----	41,390	2.7	21,040	20,350	103.4
Chaharmahal -----	233,023	15.4	120,736	112,287	107.5
Esfahan -----	621,205	41.0	318,032	303,173	104.9
Faridan -----	114,728	7.6	58,844	55,884	105.3
Na'in -----	33,787	2.2	16,245	17,542	92.6
Najafabad -----	80,881	5.3	40,947	40,034	102.0
Shahreza -----	98,745	6.5	50,656	48,089	105.3
Yazd -----	289,818	19.2	140,860	148,958	94.6
BALOOCHESTAN-SISTAN CENSUS PROVINCE -----	428,363	100.0	219,177	209,186	104.8
Chahbahar -----	62,054	14.5	32,017	30,037	106.6
Iranshahr -----	93,558	21.8	48,087	45,471	105.8
Saravan -----	58,894	13.7	29,989	28,905	103.8
Zabol -----	152,373	35.6	76,935	75,438	102.0
Zahedan -----	61,484	14.4	32,149	29,335	109.6

TABLE 9 - SIZE OF PLACE FOR IRAN AND THE CENSUS PROVINCES:
NOVEMBER 1956

Size of place and Census Province	Number of places	Population		Size of place and Census Province	Number of places	Population	
		Number	Percent			Number	Percent
IRAN -----	49,240	18,954,704	100.0	CENTRAL CENSUS PROVINCE ---	3,070	2,717,309	100.0
Places of 5000 or more -----	186	5,953,563	31.4	Places of 5000 or more -----	14	1,814,914	66.8
1,000,000 or more -----	1	1,512,082	8.0	10,000 or more -----	10	1,790,018	65.9
500,000 to 999,999 -----	-	-	-	5,000 to 9,999 -----	4	24,096	0.9
250,000 to 499,999 -----	2	544,704	2.9	Places under 5000 -----	3,016	899,589	33.1
100,000 to 249,999 -----	7	1,057,261	5.6	2,500 to 4,999 -----	20	69,427	2.6
50,000 to 99,999 -----	7	472,952	2.5	1,000 to 2,499 -----	121	174,213	6.4
25,000 to 49,999 -----	23	785,966	4.1	250 to 999 -----	976	455,752	16.8
10,000 to 24,999 -----	55	855,658	4.5	50 to 249 -----	1,404	186,806	6.9
5,000 to 9,999 -----	91	724,940	3.8	Under 50 -----	495	13,391	0.5
Places under 5000 -----	49,054	12,757,344	67.3	Temporary residences -----	-	2,806	0.1
2,500 to 4,999 -----	256	868,739	4.6	GILAN CENSUS PROVINCE ---	3,087	1,629,699	100.0
4,500 to 4,999 -----	22	105,719	0.6	Places of 5000 or more -----	11	321,109	19.7
3,500 to 4,499 -----	74	293,353	1.5	10,000 or more -----	7	291,715	17.9
2,500 to 3,499 -----	160	469,667	2.5	5,000 to 9,999 -----	4	29,394	1.8
1,000 to 2,499 -----	1,682	2,414,516	12.7	Places under 5000 -----	3,076	1,308,590	80.3
2,000 to 2,499 -----	189	423,225	2.2	2,500 to 4,999 -----	29	95,183	5.8
1,500 to 1,999 -----	397	680,716	3.6	1,000 to 2,499 -----	225	318,719	19.6
1,000 to 1,499 -----	1,096	1,310,575	6.9	250 to 999 -----	1,469	713,638	43.8
500 to 999 -----	4,314	2,937,366	15.5	50 to 249 -----	1,189	176,622	10.8
750 to 999 -----	1,269	1,091,254	5.8	Under 50 -----	164	4,428	0.3
500 to 749 -----	3,045	1,846,112	9.7	Temporary residences -----	-	-	-
250 to 499 -----	8,931	3,124,135	16.5	MAZANDARAN-GORGAN CENSUS PROVINCE -----	4,625	1,683,905	100.0
350 to 499 -----	4,016	1,673,817	8.8	Places of 5000 or more -----	23	363,690	21.6
250 to 349 -----	4,915	1,450,318	7.7	10,000 or more -----	10	262,726	15.6
100 to 249 -----	15,496	2,549,519	13.5	5,000 to 9,999 -----	13	100,964	6.0
200 to 249 -----	3,874	864,219	4.6	Places under 5000 -----	4,602	1,320,215	78.4
150 to 199 -----	5,036	871,707	4.6	2,500 to 4,999 -----	26	88,723	5.3
100 to 149 -----	6,586	813,593	4.3	1,000 to 2,499 -----	169	242,917	14.4
50 to 99 -----	8,420	622,511	3.3	250 to 999 -----	1,494	684,131	40.6
75 to 99 -----	4,012	349,326	1.8	50 to 249 -----	2,111	285,445	17.0
50 to 74 -----	4,408	273,185	1.4	Under 50 -----	802	18,999	1.1
25 to 49 -----	4,688	173,801	0.9	Temporary residences -----	-	-	-
35 to 49 -----	2,804	118,017	0.6				
25 to 34 -----	1,884	55,784	0.3				
Under 25 -----	5,267	66,757	0.4				
10 to 24 -----	3,284	55,153	0.3				
Under 10 -----	1,983	11,604	0.1				
Temporary residences -----	-	243,797	1.3				
Median size of all places -----	147.4	-	-				
Median size of places 5000 and over -----	10,544.5	-	-				
Median size of places under 5000 -----	146.7	-	-				

TABLE 9 - SIZE OF PLACE FOR IRAN AND THE CENSUS PROVINCES:
NOVEMBER 1956 - Continued

Size of place and Census Province	Number of places	Population		Size of place and Census Province	Number of places	Population	
		Number	Percent			Number	Percent
EAST AZARBAYEJAN CENSUS PROVINCE	4,471	2,142,270	100.0	KOJUR-ALBORTAB CENSUS PROVINCE	2,022	555,413	100.0
Places of 5000 or more	18	544,348	25.4	Places of 5000 or more	3	62,460	11.2
10,000 or more	9	487,196	22.7	10,000 or more	2	53,370	9.6
5,000 to 9,999	9	57,152	2.7	5,000 to 9,999	1	9,090	1.6
Places under 5000	4,453	1,568,638	73.2	Places under 5000	2,019	492,953	88.8
2,500 to 4,999	31	101,413	4.7	2,500 to 4,999	4	13,046	2.3
1,000 to 2,499	218	314,256	14.7	1,000 to 2,499	28	37,227	6.7
250 to 999	1,798	832,311	38.9	250 to 999	646	264,810	47.7
50 to 249	2,163	313,116	14.6	50 to 249	1,214	173,412	31.2
Under 50	243	7,542	0.4	Under 50	127	4,458	0.8
Temporary residences	-	29,284	1.4	Temporary residences	-	-	-
WEST AZARBAYEJAN CENSUS PROVINCE	2,563	721,136	100.0	KHOZESTAN-LORESTAN CENSUS PROVINCE	5,015	2,068,503	100.0
Places of 5000 or more	7	160,998	22.3	Places of 5000 or more	23	756,092	36.6
10,000 or more	5	150,385	20.9	10,000 or more	13	686,036	33.2
5,000 to 9,999	2	10,613	1.5	5,000 to 9,999	10	70,056	3.4
Places under 5000	2,556	560,138	77.7	Places under 5000	4,992	1,236,347	59.8
2,500 to 4,999	8	25,679	3.6	2,500 to 4,999	20	73,337	3.5
1,000 to 2,499	34	47,483	6.6	1,000 to 2,499	118	173,518	8.4
250 to 999	630	264,238	36.6	250 to 999	1,325	582,348	28.2
50 to 249	1,606	213,640	29.6	50 to 249	2,946	388,507	18.8
Under 50	278	9,098	1.3	Under 50	583	18,637	0.9
Temporary residences	-	-	-	Temporary residences	-	76,064	3.7
CHAHARMahal CENSUS PROVINCE	3,784	1,376,989	100.0	FARS-BANADER CENSUS PROVINCE	3,400	1,320,614	100.0
Places of 5000 or more	14	361,946	26.3	Places of 5000 or more	18	382,083	28.9
10,000 or more	7	314,775	22.9	10,000 or more	10	325,531	24.6
5,000 to 9,999	7	47,171	3.4	5,000 to 9,999	8	56,552	4.3
Places under 5000	3,770	989,962	71.9	Places under 5000	3,382	853,002	64.6
2,500 to 4,999	20	70,474	5.1	2,500 to 4,999	18	59,126	4.5
1,000 to 2,499	121	167,009	12.1	1,000 to 2,499	114	169,941	12.9
250 to 999	964	435,760	31.6	250 to 999	805	372,452	28.2
50 to 249	2,324	305,422	22.2	50 to 249	1,763	233,015	17.6
Under 50	341	11,297	0.8	Under 50	682	18,468	1.4
Temporary residences	-	25,081	1.8	Temporary residences	-	85,529	6.5

TABLE 9 - SIZE OF PLACE FOR IRAN AND THE CENSUS PROVINCES:
NOVEMBER 1956 - Continued

Size of place and Census Province	Number of places	Population		Size of place and Census Province	Number of places	Population	
		Number	Percent			Number	Percent
KERMAN CENSUS PROVINCE --	4,853	789,345	100.0	ESFAHAN-YAZD CENSUS PROVINCE -----	3,710	1,513,577	100.0
Places of 5000 or more -----	8	134,574	17.0	Places of 5000 or more -----	30	584,269	38.6
10,000 or more -----	4	107,764	13.7	10,000 or more -----	9	439,170	29.0
5,000 to 9,999 -----	4	26,810	3.4	5,000 to 9,999 -----	21	145,099	9.6
Places under 5000 -----	4,845	650,962	82.5	Places under 5000 -----	3,680	926,893	61.2
2,500 to 4,999 -----	8	24,019	3.0	2,500 to 4,999 -----	43	148,150	9.8
1,000 to 2,499 -----	52	72,548	9.2	1,000 to 2,499 -----	220	327,301	21.6
250 to 999 -----	566	253,224	32.1	250 to 999 -----	586	281,932	18.6
50 to 249 -----	2,098	254,473	32.2	50 to 249 -----	1,140	138,242	9.1
Under 50 -----	2,121	46,698	5.9	Under 50 -----	1,691	31,268	2.1
Temporary residences -----	-	3,809	0.5	Temporary residences -----	-	2,415	0.2
KHORASAN CENSUS PROVINCE	6,931	2,007,581	100.0	BALOCHESTAN-SISTAN CENSUS PROVINCE -----	1,749	428,363	100.0
Places of 5000 or more -----	14	429,925	21.4	Places of 5000 or more -----	3	37,155	8.7
10,000 or more -----	8	385,920	19.2	10,000 or more -----	2	29,716	6.9
5,000 to 9,999 -----	6	44,605	2.2	5,000 to 9,999 -----	1	7,439	1.7
Places under 5000 -----	6,917	1,558,964	77.7	Places under 5000 -----	1,746	391,091	91.3
2,500 to 4,999 -----	27	94,757	4.7	2,500 to 4,999 -----	2	5,405	1.3
1,000 to 2,499 -----	215	303,197	15.1	1,000 to 2,499 -----	47	66,187	15.5
250 to 999 -----	1,577	738,174	36.8	250 to 999 -----	409	182,731	42.7
50 to 249 -----	2,988	376,195	18.7	50 to 249 -----	970	127,135	29.7
Under 50 -----	2,110	46,641	2.3	Under 50 -----	318	9,633	2.2
Temporary residences -----	-	18,692	0.9	Temporary residences -----	-	117	-

TABLE 10 - SIZE OF PLACE FOR THE CENSUS DISTRICTS: NOVEMBER 1956

Census District	Total number of places	Under 50	50 to 249	250 to 999	1000 to 4999	5000 and over	Median size of places
IRAN -----	49,240	9,955	23,916	13,245	1,938	186	172.6
Abadan -----	106	5	19	71	10	1	501.6
Abadeh -----	312	89	144	65	12	2	115.4
Ahvaz -----	436	68	267	88	12	1	142.6
Aliqodarz -----	339	13	146	164	15	1	265.9
Amol -----	559	78	305	165	10	1	168.0
Arak -----	732	57	302	313	59	1	256.6
Arasbaran -----	942	88	540	301	12	1	173.3
Ardabil -----	397	9	123	229	34	2	431.3
Ardستان -----	328	216	83	21	7	1	38.0
Babol -----	372	21	142	192	13	4	281.9
Baft -----	607	271	279	49	8	-	61.1
Bam -----	469	152	263	50	3	1	85.6
Bandar Abbas -----	377	42	189	131	14	1	192.6
Bandar Lengeh -----	115	27	58	28	2	-	114.0
Bandar Pahlavi -----	21	-	3	12	5	1	*
Behbahan -----	548	71	300	164	12	1	169.1
Behshahr -----	154	20	64	60	9	1	100.0
Birjand -----	1,429	864	436	120	8	1	41.3
Bojnourd -----	517	92	239	161	24	1	169.7
Booshehr -----	118	20	53	38	6	1	206.3
Boroojerd -----	248	11	144	82	9	2	197.5
Chaharmahal -----	447	47	216	130	48	6	231.2
Chahbahar -----	216	10	133	64	9	-	189.9
Damavand -----	189	36	86	59	8	-	210.7
Danghan -----	158	66	47	40	4	1	86.1
Darab -----	205	65	84	46	9	1	154.2
Dargaz -----	123	16	72	31	3	1	208.6
Dashte Gorgan -----	372	35	180	143	12	2	234.9
Dashte Mishan -----	60	2	5	24	27	2	*
Dashti va Dashtestan -----	302	18	163	103	17	1	233.3
Dezfool -----	303	14	175	102	10	2	229.6
Esfahan -----	812	293	268	148	91	12	97.9
Faridan -----	245	22	109	77	37	-	240.3
Fassa -----	87	11	39	26	10	1	*
Ferdows -----	77	27	25	20	4	1	*
Firozabad -----	199	41	108	45	4	1	200.5
Foomanat -----	298	4	75	181	36	2	493.4
Garroos -----	285	12	165	103	4	1	232.6
Gha'en -----	320	118	144	49	9	-	86.2
Ghasre Shirin -----	326	52	255	16	2	1	109.5

* Median size not shown where the total is less than 100.

TABLE 11 - POPULATION BY SEX OF URBAN PLACES IN IRAN:
NOVEMBER 1956

Places of 5000 or more	Both sexes		Male	Female	Number of males per 100 females	Places of 5000 or more	Both sexes		Male	Female	Number of males per 100 females
	Number	Rank					Number	Rank			
Abadan -----	226,083	5	115,712	110,371	104.8	Ben -----	5,054	185	2,634	2,420	108.8
Abadeh -----	8,192	118	3,937	4,255	92.5	Benab -----	14,396	71	7,271	7,125	102.0
Abargho -----	6,268	153	2,999	3,269	91.7	Beroojer -----	11,746	87	5,994	5,752	104.2
Abhar -----	9,634	100	4,844	4,790	101.1	Biqol -----	7,185	134	3,569	3,616	98.7
Achajari -----	24,195	41	12,375	11,820	104.7	Birjand -----	13,934	73	6,861	7,073	97.0
Amvaz -----	120,096	6	63,706	56,392	113.0	Bojnourd -----	19,253	54	9,755	9,498	102.7
Alavichek -----	6,802	140	3,338	3,464	96.4	Bokan -----	5,307	175	2,615	2,692	97.1
Aliqodarz -----	9,592	102	4,855	4,737	102.5	Booshehr -----	18,412	56	9,545	8,867	107.6
Alol -----	22,251	45	11,267	10,984	102.6	Boroojerd -----	49,186	19	24,774	24,412	101.5
Andimeshk -----	7,324	150	3,753	3,571	105.1	Chaharmahal -----	15,476	66	7,884	7,592	103.8
Arak -----	58,998	17	29,404	29,594	99.4	Chaloos -----	9,758	99	5,003	4,755	105.2
Aran -----	9,460	102	4,696	4,764	98.6	Damghan -----	8,909	110	4,397	4,512	97.5
Arasbaran -----	19,316	53	10,191	9,625	105.9	Darab -----	9,106	106	4,614	4,492	102.7
Ardabil -----	65,742	14	34,077	31,665	107.6	Dargaz -----	8,541	112	4,285	4,256	100.7
Arskane Shiraz -----	6,026	162	3,029	2,997	101.1	Dashte Jorgan -----	18,347	57	9,906	8,441	117.4
Artakane Yazd -----	8,490	113	4,004	4,486	89.3	Dashte Mishan -----	6,025	163	3,005	3,020	99.5
Ardestan -----	5,866	165	2,981	2,887	103.3	Dashti va Dashtestan --	10,233	96	5,161	5,072	101.8
Asiabad -----	5,190	180	2,681	2,509	106.9	Dehagh -----	6,075	159	3,098	2,977	104.1
Astaneh -----	6,413	145	3,232	3,381	95.6	Dehaghan -----	6,327	151	3,175	3,152	100.7
Astara -----	8,425	114	4,342	4,083	106.3	Dezfool -----	52,121	18	26,852	25,269	106.3
Azarshar -----	12,887	80	6,334	6,353	99.7	Lerzneh Piaz -----	7,024	136	3,527	3,497	100.9
Babol -----	36,194	27	17,940	18,254	98.3	Lorood -----	7,088	135	3,670	3,418	107.4
Babolcar -----	7,237	132	3,672	3,565	103.0	Dowlat Abad -----	6,255	154	3,215	3,040	105.8
Bahar -----	9,615	101	4,743	4,872	97.4	Eghlid -----	11,809	86	6,061	5,748	105.4
Bam -----	15,737	64	7,805	7,932	98.4	Esfahan -----	254,708	3	130,412	124,296	104.9
Bandar Abbas -----	17,710	58	8,745	8,965	97.5	Estahbanat -----	16,308	62	8,247	8,061	102.3
Bandar Ka'shoor -----	15,694	65	8,217	7,477	109.9	Evaz -----	6,064	160	3,028	3,036	99.7
Bandar Pahlavi -----	31,349	29	15,771	15,578	101.2	Fassa -----	11,711	88	5,894	5,817	101.3
Bandar Shah -----	6,284	117	4,306	3,778	108.2	Ferdows -----	6,834	139	3,262	3,572	91.3
Behbahan -----	29,386	33	15,644	14,242	109.8	Fereidoonkenar -----	5,039	186	2,412	2,447	105.9
Behshahr -----	16,172	63	8,037	8,185	100.0	Fircozabad -----	5,747	166	2,867	2,880	99.5

TABLE 11 - POPULATION BY SEX OF URBAN PLACES IN IRAN:
NOVEMBER 1956 - Continued

Places of 5000 or more	Both sexes		Male	Female	Number of males per 100 females	Places of 5000 or more	Both sexes		Male	Female	Number of males per 100 females
	Number	Rank					Number	Rank			
Firoozchahe Sayyar -----	5,874	164	2,911	2,963	98.2	Kerman -----	62,157	16	31,313	30,844	101.5
Focnenat -----	6,692	143	3,340	3,352	99.6	Kermanshah -----	125,439	7	66,588	58,851	113.1
Foroosnan -----	9,790	98	5,014	4,776	105.0	Khalkhal -----	5,422	171	2,743	2,679	102.4
Garroos -----	9,090	107	4,563	4,527	100.8	Khash -----	7,439	126	4,600	2,839	162.0
Gerash -----	6,062	161	3,092	2,970	104.1	Khmein -----	8,397	115	4,254	4,143	102.7
Ghaderijan -----	7,462	124	3,734	3,728	100.2	Khonsar -----	10,669	91	5,317	5,352	99.3
Ghanferkh -----	6,829	111	4,422	4,407	100.3	Khoozan -----	10,759	90	5,538	5,221	106.1
Ghasre Shirin -----	23,901	42	13,364	10,537	126.8	Khoraskan -----	7,393	128	3,780	3,613	104.6
Ghazvin -----	66,420	13	33,524	32,896	101.9	Khorrarnabad -----	38,676	25	21,314	17,362	122.8
Gholhak va Bargandeh ---	16,793	61	8,781	8,012	109.6	Khorrarnarreh -----	6,455	147	3,381	3,074	110.0
Ghom -----	96,499	11	48,491	48,008	101.0	Khorrarnashahr -----	43,850	23	23,074	20,776	111.1
Ghoochan -----	21,250	46	10,300	10,950	94.1	Khosrow Snah -----	5,362	173	2,722	2,640	103.1
Golpayegan -----	12,400	82	6,194	6,206	99.8	Khoy -----	34,491	28	17,373	17,118	101.5
Gonishan -----	5,168	181	2,850	2,318	123.0	Koohdasht -----	5,151	183	2,707	2,444	110.8
Gonabad -----	7,555	123	3,752	3,803	98.7	Kooye Siman -----	6,633	144	3,406	3,227	105.5
Gook -----	3,285	152	3,235	3,050	106.1	Kord Kooy -----	9,855	97	5,282	4,573	115.5
Gorgan -----	28,340	37	15,773	12,607	125.1	Lahijan -----	19,677	51	9,838	10,039	98.0
Haftjan -----	7,693	120	3,934	3,762	104.5	Lalajin -----	5,468	169	2,804	2,654	105.3
Haftkhan -----	6,573	146	3,382	3,191	106.0	Langarood -----	14,580	68	7,145	7,435	96.1
Hamedan -----	99,909	10	50,426	49,483	101.9	Larestan -----	14,188	72	7,174	7,014	102.3
Haris -----	5,166	182	2,805	2,561	101.7	Mahabad -----	20,332	50	11,423	8,909	128.2
Harsin -----	6,934	137	3,569	3,365	106.1	Mahallat -----	10,575	92	5,296	5,279	100.3
Ilam -----	8,346	116	4,377	3,969	110.3	Mahan -----	6,239	156	3,039	3,200	95.0
Jahrom -----	29,169	35	15,013	14,156	106.1	Makoo -----	5,306	176	2,739	2,567	106.7
Jaz -----	7,337	129	3,844	3,493	110.0	Malayer -----	21,105	47	10,511	10,594	99.2
Joozghan -----	5,698	167	2,901	2,797	103.7	Malek Kandi -----	6,329	150	3,246	3,083	105.3
Kangavar -----	6,251	155	3,170	3,081	102.9	Mamaghan -----	6,156	158	3,104	3,052	101.7
Karaj -----	14,526	70	7,803	6,723	116.1	Maragheh -----	36,551	26	18,484	18,067	102.3
Karkhanehe Ghande Marydasht	8,967	109	4,716	4,271	110.4	Marand -----	13,822	74	7,225	6,597	109.5
Kashan -----	45,955	21	23,081	22,874	100.9	Masnhad -----	241,989	4	122,707	119,282	102.9
Kashmar -----	13,299	75	6,570	6,729	97.6	Masjed Soleiman -----	44,651	22	23,461	21,170	110.9
Kazeroon -----	30,641	30	16,029	14,612	109.7						

TABLE 11 - POPULATION BY SEX OF URBAN PLACES IN IRAN:
NOVEMBER 1956 - Continued

Places of 5000 or more	Both sexes		Male	Female	Number of males per 100 females	Places of 5000 or more	Both sexes		Male	Female	Number of males per 100 females
	Number	Rank					Number	Rank			
Meshginshahr -----	7,221	133	3,949	3,272	120.7	Shahi -----	23,055	43	11,478	11,577	99.1
Meyandoab -----	14,796	67	7,598	7,198	105.6	Shahre Rey -----	22,327	44	11,511	10,816	106.4
Meyaneh -----	21,100	48	10,688	10,412	102.7	Shahreza -----	29,311	34	15,156	14,155	107.1
Mobarakeh -----	5,208	178	2,569	2,639	97.3	Shahrood -----	17,058	60	8,320	8,738	95.2
Nadiv -----	5,345	174	2,385	2,960	80.6	Shahsavar -----	7,626	122	3,970	3,656	108.6
Nafte Sefid -----	6,183	157	3,184	2,999	106.2	Shal -----	5,546	168	2,779	2,767	100.4
Nahavand -----	20,972	49	10,531	10,441	100.9	Shapoor -----	13,161	76	7,096	6,065	117.0
Naihsaboar -----	25,820	40	12,854	12,966	99.1	Shiraz -----	170,659	6	89,035	81,624	109.1
Najafabad -----	30,422	32	15,282	15,140	100.9	Shirvan -----	6,906	138	3,478	3,428	101.5
Neyriz -----	12,401	81	6,209	6,192	100.3	Shooshtar -----	18,527	55	9,284	9,243	100.4
Oskoo -----	7,630	121	3,884	3,746	103.7	Sirjan -----	12,160	84	5,957	6,203	96.0
Rafsanjan -----	9,212	104	4,414	4,798	92.0	Songhor -----	12,126	85	6,337	5,789	109.5
Rahnan -----	9,005	108	4,691	4,314	108.7	Sowma'teh Sara -----	10,261	94	5,090	5,171	98.4
Ramhormoz -----	7,258	131	3,780	3,478	108.7	Tabas -----	7,413	127	3,553	3,860	92.0
Rasht -----	109,491	9	54,524	54,967	99.2	Tabriz -----	289,996	2	147,670	142,326	103.8
Ravar -----	5,074	184	2,410	2,664	90.5	Taft -----	6,451	148	2,959	3,492	84.7
Rezaeyeh -----	67,605	12	36,384	31,221	116.5	Tajrish -----	26,525	38	14,075	12,450	113.1
Riz -----	10,251	95	5,178	5,073	102.1	Takestan -----	10,534	93	5,296	5,238	101.1
Roodsar -----	7,460	125	3,789	3,671	103.2	Tehran -----	1,512,082	1	799,360	712,722	112.2
Rostam Abad -----	6,712	142	3,511	3,201	109.7	Tiran -----	5,222	177	2,687	2,535	106.0
Sabzevar -----	30,545	31	14,906	15,639	95.3	Tooyserkan -----	11,323	89	5,759	5,564	103.5
Sa'zhez -----	12,729	79	6,955	5,774	120.5	Torbate Heydarieh -----	19,830	52	9,907	9,923	99.8
Sanandaj -----	40,641	24	22,013	18,628	118.2	Torbate Jam -----	6,756	141	3,620	3,136	115.4
Sanj'sar -----	9,109	105	4,593	4,516	101.7	Varamin -----	5,205	179	2,682	2,523	106.3
Sarab -----	13,086	77	6,667	6,419	103.9	Varnoosefaderan -----	12,995	78	6,747	6,248	108.0
Sari -----	26,278	39	13,214	13,064	101.1	Yazd -----	63,502	15	30,427	33,075	92.0
Saveh -----	14,537	69	8,064	6,473	124.6	Zabol -----	12,221	83	6,084	6,137	99.1
Semirome Olya -----	7,968	119	4,247	3,721	114.1	Zahedan -----	17,495	59	8,911	8,584	103.8
Semnan -----	29,036	36	14,530	14,506	100.2	Zanjan -----	47,159	20	23,276	23,883	97.5
Serkan -----	5,367	172	2,565	2,302	91.5	Zarghan -----	6,368	149	3,285	3,083	106.6
Shabestar -----	5,441	170	2,567	2,874	89.3						

TABLE 12 - VILLAGES, HOUSEHOLDS, AND RURAL POPULATION FOR IRAN, THE CENSUS PROVINCES, THE CENSUS DISTRICTS, AND DEHESTANS: NOVEMBER 1956

Dehestan, Census District, and Census Province	Population	Households		Places under 5000		Dehestan, Census District, and Census Province	Population	Households		Places under 5000	
		Number	Mean size	Number	Mean size			Number	Mean size	Number	Mean size
IRAN	1,001,141	2,725,999	4.8	49,054	265.0	Padana	10,887	2,310	4.7	56	194.4
Central Census Province	902,395	188,892	4.8	3,016	299.	AHVAZ	92,855	17,404	5.3	435	213.5
Gilan Census Province	308,590	263,601	5.0	3,076	425.	Bavi	47,506	8,865	5.4	194	244.9
Mazandaran-Gorgan Census Province	1,320,215	269,929	4.9	4,602	286.9	Meyanab	30,572	5,852	5.2	333	229.9
East Azarbaijan Census Province	1,597,922	319,424	5.0	4,453	358.8	Nahrhashem	14,777	2,687	5.5	108	136.8
West Azarbaijan Census Province	560,138	105,649	5.3	2,556	217.1	ALIGOODARZ	118,584	23,594	5.0	338	350.8
Kermanshahan Census Province	1,015,043	205,047	5.0	3,770	269.2	Borborood	33,131	6,718	4.9	100	331.3
Kordestan Census Province	492,953	93,906	5.2	2,019	244.2	Chapalagh	54,138	10,813	5.0	146	370.8
Khoozestan-Lorestan	1,312,411	253,862	5.2	4,992	262.9	Faohelak	15,176	2,970	5.1	42	361.3
Para-Banader Census Province	938,531	204,209	4.6	3,382	277.5	Silakher	16,139	3,093	5.2	50	322.8
Kerman Census Province	654,771	151,691	4.3	4,845	135.1	Zalghi	*	*	*	*	*
Khorasan Census Province	1,577,636	373,149	4.2	6,917	228.1	Zazoomaroo	*	*	*	*	*
Bafahan-Yazd Census Province	929,308	210,936	4.4	3,680	252.5	AMOL	129,960	24,225	5.2	558	232.9
Baloochistan-Sistan	391,208	85,704	4.6	1,746	224.1	Ahlanroostagh	11,289	2,097	5.4	36	313.6
ABARDAN	57,518	110,142	5.7	105	547.8	Amiri	1,499	300	5.0	10	149.9
Bahmanshir	15,491	2,644	5.9	19	815.3	Baladesh	2,319	447	5.2	10	231.9
Fayyazi Raffar	6,824	1,321	5.2	11	629.4	Balakhreyaban	6,789	1,238	5.5	41	165.6
Ghosbeh Mo'annareh	12,304	2,224	5.5	24	512.7	Balalarijan	3,559	669	5.3	20	178.0
Chosbeh Nassar	9,714	1,705	5.7	29	335.0	Behroostagh	697	137	5.1	8	87.1
ABARDAN	75,157	17,473	4.3	310	244.4	Chalav	1,837	321	5.7	9	204.1
Bawanat	13,645	2,923	4.7	51	267.5	Daboo	27,638	5,313	5.2	104	265.8
Chahardangh	14,321	4,715	3.0	67	213.7	Dashtsar	19,915	3,778	5.3	53	375.8
Choghori	12,905	2,601	5.0	73	176.8	Delarostagh	1,007	229	4.4	11	91.5
Hoomeh	23,999	4,924	4.9	63	380.9	Ghal'shkash	817	165	5.0	5	163.4
						Halooposteh	342	78	4.4	4	85.5
						Harazpey	9,108	1,655	5.5	47	193.8
						Komerood	1,150	263	4.4	4	287.5
						Lavij	1,707	340	5.0	11	155.2
						Meyanband	1,515	309	4.9	10	151.5
						Meyanroode Olya	1,476	282	5.2	7	210.9
						Meyanroode Sofla	3,721	755	4.9	28	132.9
						Naeij	3,296	632	5.2	16	206.0
						Natelkenar	10,172	1,916	5.3	22	162.4
						Natelroostagh	6,196	1,263	4.9	32	193.6

* Data not separately available.

TABLE 12 - VILLAGES, HOUSEHOLDS, AND RURAL POPULATION FOR IRAN, THE CENSUS PROVINCES, THE CENSUS DISTRICTS, AND DEHESTANS: NOVEMBER 1956 - Continued

Table with 12 columns: Dehestan, Census District, and Census Province; Population; Households (Number, Mean size); Places under 5000 (Number, Mean size). Rows include BEHBAHAN (Continued), BOJNOORD, BOOSHEHR, BOROOJERD, and CHAHARMAHAL.

TABLE 12 - VILLAGES, HOUSEHOLDS, AND RURAL POPULATION FOR IRAN, THE CENSUS PROVINCES, THE CENSUS DISTRICTS, AND DEHESTANS: NOVEMBER 1956 - Continued

Table with 12 columns: Dehestan, Census District, and Census Province; Population; Households (Number, Mean size); Places under 5000 (Number, Mean size). Rows include CHAHARMAHAL (Continued), CHAHARBAHAR, and DAMAVAND.

TABLE 12 - VILLAGES, HOUSEHOLDS, AND RURAL POPULATION FOR IRAN, THE CENSUS PROVINCE, THE CENSUS DISTRICTS, AND DEHESTANS:
NOVEMBER 1956 - Continued

Dehestan, Census District, and Census Province	Population	Households		Places under 5000		Dehestan, Census District, and Census Province	Population	Households		Places under 5000	
		Number	Mean size	Number	Mean size			Number	Mean size	Number	Mean size
HASHTROOD -----	140,953	27,825	5.1	564	249.9	IRANSHAHR ----	93,558	20,239	4.6	322	290.6
Charoymagh -----	52,150	10,749	4.9	263	198.3	Abtar -----	8,119	1,939	4.2	10	811.9
Ghoorichay -----	18,651	3,587	5.2	89	209.6	Bampoor -----	5,702	1,367	4.2	23	247.9
Hashtrood -----	62,595	12,179	5.1	191	327.7	Bazman -----	4,150	741	5.6	12	345.8
Mehranrood -----	7,557	1,310	5.8	21	359.9	Bent -----	8,049	1,536	5.2	27	298.1
ILAM -----	101,721	18,647	5.5	364	279.5	Chanf -----	8,601	1,473	5.8	28	307.2
Abdanan -----	14,339	2,568	5.6	43	333.5	Damen -----	3,558	885	4.0	12	296.5
Arkavas va Kachi ---	8,146	1,551	5.3	18	452.6	Delgan -----	7,243	1,474	4.9	19	381.2
Badreh -----	3,300	496	6.7	14	235.7	Fannooj -----	9,159	2,095	4.4	22	416.3
Banghalan -----	5,182	923	5.6	7	740.3	Hoomeh -----	2,139	526	4.1	7	305.6
Bijnevand -----	2,104	404	5.2	11	191.3	Lashar -----	11,239	2,425	4.6	40	281.0
Booli -----	7,777	1,429	5.4	12	648.1	Maskootan -----	3,090	722	4.3	13	237.7
Chardavol -----	6,329	1,227	5.2	32	197.8	Pishin -----	4,732	1,073	4.4	13	364.0
Chavar -----	8,086	1,449	5.6	43	188.0	Sarbag -----	17,777	3,983	4.5	96	185.2
Cheshmehkabood ----	797	147	5.4	3	265.7	JAHROM -----	13,178	2,787	4.7	49	268.9
Darrehshahr -----	2,386	487	4.9	14	170.4	Hakan -----	780	240	3.3	2	390.0
Dehloran -----	2,863	553	5.2	8	357.9	Jolgan -----	2,950	684	4.3	16	184.4
Doostan -----	3,075	512	6.0	12	256.3	Koohak -----	2,057	480	4.3	20	102.9
Hendmini -----	2,768	434	6.4	11	251.6	Kordian -----	4,755	853	5.6	11	432.3
Khaleseh -----	2,424	477	5.1	17	142.6	Migrant tribes ----	2,636	530	5.0	-	-
Khezal -----	1,227	207	5.9	5	245.4	JASK -----	23,665	5,695	4.2	87	272.0
Mazhin -----	2,145	419	5.1	7	306.4	Biyyban -----	10,661	2,533	4.2	26	410.0
Mehran -----	3,578	738	4.8	13	275.2	Hoomeh -----	6,520	1,368	4.8	30	217.3
Mishkhas -----	2,771	511	5.4	8	346.4	Sharghi -----	6,484	1,794	3.6	31	209.2
Saleh Abad -----	2,192	402	5.5	12	182.7	KANGAN -----	35,015	7,026	5.0	170	206.0
Shirvan -----	5,741	1,005	5.7	18	318.9	Alharam -----	3,768	847	4.4	15	251.2
Showhan -----	4,146	793	5.2	15	276.4	Galeh Dar -----	11,256	2,390	4.7	43	261.8
Sikan -----	1,193	238	5.0	10	119.3	Jam -----	5,204	1,170	4.4	60	86.7
Zangevan -----	1,609	316	5.1	5	321.8	Maleki -----	1,393	274	5.1	8	174.1
Zarrin Abad -----	5,217	960	5.4	26	200.7						
Migrant tribes -----	2,326	401	5.8	-	-						

TABLE 12 - VILLAGES, HOUSEHOLDS, AND RURAL POPULATION FOR IRAN, THE CENSUS PROVINCES, THE CENSUS DISTRICTS, AND DEHESTANS;
 NOVEMBER 1966 - Continued

Dehestan, Census District, and Census Province	Population	Households		Places under 5000		Dehestan, Census District, and Census Province	Population	Households		Places under 5000	
		Number	Mean size	Number	Mean size			Number	Mean size	Number	Mean size
KANGAN (Continued)						Koohpayeh -----	8,452	2,183	3.9	18	49.6
Salas -----	10,881	1,868	5.8	32	340.0	Koohsorkh -----	16,929	4,236	4.0	34	497.9
Tamimi -----	1,743	338	5.2	12	145.3	Rostagh -----	9,019	2,305	3.9	15	601.3
Migrant tribes -----	770	139	5.5	-	-	Shehtaraz -----	5,123	1,308	3.9	6	853.8
KANGAVAR -----	57,787	11,814	5.0	263	219.7	Migrant tribes -----	648	154	4.2	-	-
Chamchal -----	11,057	2,216	5.0	77	143.6	KAZEROON -----	131,457	26,644	4.9	597	220.2
Dinvar -----	4,855	927	5.2	21	231.2	Bakesh -----	11,478	2,223	5.2	72	159.4
Harsin -----	16,429	3,465	4.7	54	304.2	Doshmansiyari -----	11,826	2,382	5.0	49	241.6
Kangavar -----	12,719	2,511	5.1	62	205.1	Fanoor -----	1,357	319	4.3	9	150.8
Khodabandehloo -----	3,421	641	5.3	21	162.9	Hoomeh -----	13,643	2,778	4.9	38	359.0
Sahneh -----	8,640	1,707	5.1	28	308.6	Jareh -----	5,156	1,106	4.7	33	156.2
Migrant tribes -----	666	147	4.5	-	-	Javidmamasani -----	11,985	2,302	5.2	117	102.4
KARAJ -----	147,068	32,192	4.6	507	290.1	Kamaraj -----	2,335	507	4.6	10	233.5
Kan Karaj -----	18,921	4,268	4.4	74	255.7	Khesht -----	8,418	1,795	4.7	29	290.3
Savojbolagh -----	59,980	12,883	4.7	203	295.5	Koohmarrehnowdan -----	10,706	2,123	5.0	23	465.5
Shahryar -----	45,995	10,436	4.4	150	306.6	Mahoor -----	8,715	1,765	4.9	101	86.3
Taleghan -----	22,012	4,582	4.8	80	275.2	Rostam Mamasani -----	15,043	3,315	6.5	82	183.5
Migrant tribes -----	160	23	7.0	-	-	Shapoor -----	4,710	1,015	4.6	34	138.5
KASHAN -----	101,469	24,735	4.1	170	596.9	Migrant tribes -----	26,075	5,014	5.2	-	-
Jowshanghali -----	17,952	4,118	4.4	30	598.4	KERMAN -----	58,596	13,330	4.4	423	138.5
Kavirhoomeh -----	25,890	6,583	3.9	32	809.1	Andoohjerd -----	1,506	364	4.1	8	188.3
Koohpayeh -----	29,200	7,217	4.0	43	679.1	Baghein -----	5,468	1,220	4.5	26	210.3
Matans -----	28,427	6,817	4.2	65	437.3	Chatrood -----	3,925	1,025	3.8	7	560.7
KASHMAR -----	80,346	20,687	3.9	164	489.9	Derakhtanjan -----	5,053	1,177	4.3	78	64.8
Balavelayat -----	18,284	4,652	3.9	23	795.0	Gook -----	5,491	1,205	4.6	8	686.4
Barkal -----	3,777	1,034	3.7	14	269.8	Harjand -----	2,714	627	4.3	65	41.8
Kenare Shahr -----	18,114	4,815	3.8	54	335.4	Joopar -----	4,978	1,017	4.9	12	414.8
						Jooshan -----	1,042	255	4.1	8	130.3
						Kavir -----	3,133	566	5.5	20	156.7
						Kennit -----	490	132	3.7	6	81.7

TABLE 12 - VILLAGES, HOUSEHOLDS, AND RURAL POPULATION FOR IRAN, THE CENSUS PROVINCES, THE CENSUS DISTRICTS, AND DEHESTANS:
NOVEMBER 1956 - Continued

Dehestan, Census District, and Census Province	Population	Households		Places under 5000		Dehestan, Census District, and Census Province	Population	Households		Places under 5000	
		Number	Mean size	Number	Mean size			Number	Mean size	Number	Mean size
KERMAN (Continued)						Shahrood -----	12,411	2,958	4.2	33	376.1
Koohestane Mahan ----	3,833	864	4.4	18	212.9	KHORRAMABAD ----	217,408	44,186	4.9	1,320	164.7
Mahan -----	4,980	1,124	4.4	24	207.5	Abestan -----	6,291	1,156	5.4	54	116.5
Sarasiyab Farsangi --	3,111	714	4.4	3	1037.0	Alashtar -----	30,589	6,014	5.1	228	134.2
Sardar -----	2,647	611	4.3	48	55.1	Balageriveh -----	17,877	3,339	5.4	100	178.8
Shahdad -----	2,926	693	4.2	24	121.9	Chegeni -----	17,920	3,634	4.9	107	167.5
Sirach -----	1,329	311	4.3	7	189.9	Dehpir -----	8,654	1,734	5.0	54	160.3
Takab -----	2,416	598	4.0	43	56.2	Delfan -----	37,981	8,101	4.7	290	131.0
Zangi Abad -----	3,554	827	4.3	18	197.4	Gargah -----	12,149	2,570	4.7	77	157.8
KERMANSHAH -----	160,611	31,875	5.0	939	171.0	Herow -----	19,554	3,772	5.2	166	117.8
Baladarband -----	9,359	1,898	4.9	77	121.0	Papi -----	13,056	2,787	4.7	78	167.4
Bilvar -----	22,452	4,188	5.4	115	195.2	Tarahan -----	43,408	9,533	4.6	166	261.5
Doroofaraman -----	10,999	2,252	4.9	89	123.6	Migrant tribes ----	8,655	1,546	5.6	-	-
Fa'lehqari -----	19,356	3,740	5.2	77	251.4	Temporary residences	1,274	-	-	-	-
Harasan -----	7,588	1,520	5.0	34	223.2	KHORRAMSHAHR ---	23,808	4,124	5.8	77	309.2
Holeilan -----	3,360	761	4.4	14	240.0	Payyazi va Haffar --	403	71	5.7	2	201.5
Hoomeh -----	1,688	350	4.8	6	281.3	Filiyeh -----	10,044	1,797	5.6	27	372.0
Jalalvand -----	5,914	1,200	4.9	42	140.8	Jazireh Solbookh ---	9,042	1,487	6.1	42	215.3
Kandooleh -----	13,837	2,635	5.3	64	216.2	Kootsheykh -----	4,319	769	5.6	6	719.8
Mahidasht -----	21,442	4,527	4.7	168	127.6	KHOY -----	112,959	20,012	5.6	390	289.6
Meyandarband -----	10,605	2,119	5.0	74	143.3	Chahrigh -----	6,997	1,097	6.4	39	179.4
Osmanvand -----	4,950	935	5.3	23	215.2	Chaypareh -----	14,062	2,722	5.2	57	246.7
Payravand -----	7,186	1,467	4.9	38	189.1	Evoghli -----	19,708	3,836	5.1	37	532.6
Songhorkolygi -----	19,345	3,793	5.1	102	189.7	Firooragh -----	13,329	2,420	5.5	29	459.6
Zardalan -----	2,530	490	5.2	16	158.1	Gerdiyan -----	1,120	178	6.3	15	74.7
KHALKHAL -----	94,600	20,572	4.6	355	266.5	Ghotoor -----	5,771	868	6.6	30	192.4
Kaghazkonan -----	22,599	4,786	4.7	110	205.4	Hoomeh Shahpoor ---	8,486	1,470	5.8	22	385.7
Khanandabil -----	16,184	3,618	4.5	41	394.7	Korehsonni -----	6,372	988	6.4	22	289.6
Khorehroostam -----	12,710	2,745	4.6	60	211.8	Lakestan -----	6,487	1,135	5.7	11	589.7
Sanjabad -----	30,696	6,465	4.7	111	276.5						

TABLE 12 - VILLAGES, HOUSEHOLDS, AND RURAL POPULATION FOR IRAN, THE CENSUS PROVINCE, THE CENSUS DISTRICT, AND DEHESTANS:
NOVEMBER 1956 - Continued

Dehestan, Census District, and Census Province	Population	Households		Places under 5000		Dehestan, Census District, and Census Province	Population	Households		Places under 5000	
		Number	Mean size	Number	Mean size			Number	Mean size	Number	Mean size
KHOY (Continued)						Joveim -----	2,306	586	3.9	9	256.2
Rahal -----	5,521	881	6.3	25	220.8	Khargoo -----	471	109	4.3	4	117.8
Shenatal -----	1,508	202	7.5	11	137.1	Khonj -----	6,631	1,400	4.5	24	276.3
Shiparan -----	3,032	443	6.8	20	151.6	Lenzan -----	1,124	269	4.2	8	140.5
Sokman Abad -----	8,495	1,567	5.4	40	212.4	Molla'i -----	288	67	4.3	7	41.1
Valdiyan -----	12,071	2,205	5.5	32	377.2	Rooydar -----	2,555	644	4.0	17	150.3
LAHIJAN -----	181,412	33,825	5.4	318	570.5	Sahravebagh -----	2,855	627	4.6	9	317.2
Astaneh -----	12,005	2,137	5.6	27	444.6	Varavi -----	2,654	600	4.4	16	165.9
Dehshal -----	39,385	6,689	5.9	38	1,036.4	Tarakem -----	6,850	1,430	4.8	74	92.6
Hoomeh Lahijan -----	22,867	4,132	5.5	43	531.8	Migrant tribes -----	14,139	2,828	5.0	-	-
Hoomeh Langarood -----	35,284	8,237	4.3	60	588.1	MAHABAD -----	193,316	32,501	5.9	891	217.0
Lafmijan -----	28,846	5,145	5.6	42	686.8	Akhtachi Gharbi -----	15,171	2,502	6.1	60	252.9
Koodboneh -----	25,441	4,102	6.2	30	848.0	Akhtachi Sharghi -----	11,705	2,110	5.5	49	238.9
Siyahkal -----	17,584	3,383	5.2	78	225.4	Alan -----	2,840	508	5.6	16	177.5
LARESTAN -----	99,084	22,424	4.4	357	277.5	Bask Koolseh -----	4,702	899	5.2	16	293.9
Ashamat -----	556	125	4.4	6	92.7	Behi -----	14,513	2,554	5.7	60	241.9
Alamar Va Dasht -----	2,203	523	4.2	20	110.2	Beryaji -----	6,385	1,121	5.7	32	199.5
Ard -----	1,187	262	4.5	5	237.4	Gevork Mokri -----	7,652	1,154	6.6	40	191.3
Bastak -----	9,564	2,173	4.4	19	503.4	Gevork Na'leyn -----	2,400	374	6.4	19	126.3
Beiram -----	3,498	818	4.3	15	233.2	Gevork Sardasht -----	6,673	967	6.9	41	162.8
Bidshahr -----	4,216	931	4.5	8	527.0	Ilteymoor -----	5,810	974	6.0	31	187.4
Bonarooeyeh -----	2,886	648	4.5	9	320.7	Kalas -----	2,068	378	5.5	17	121.6
Dorz -----	634	139	4.6	4	158.5	Lahijan -----	13,108	2,056	6.4	70	187.3
Dezhgan -----	1,086	279	3.9	11	98.7	Mangoor -----	19,426	2,810	6.9	165	117.7
Eshkangan -----	4,659	1,098	4.2	20	233.0	Marhamat Abad -----	34,886	6,272	5.6	97	359.6
Fadagh -----	1,219	284	4.3	3	406.3	Molkari -----	3,909	686	5.7	24	162.9
Faranarzan -----	3,900	943	4.1	14	278.6	Piran -----	6,337	1,083	5.9	30	211.2
Goodeh -----	5,129	1,392	3.7	26	197.3	Sharviran -----	28,201	4,572	6.2	96	293.8
Harm -----	2,409	529	4.6	9	267.7	Tarjan -----	7,530	1,481	5.1	28	268.9
Hoomeh -----	16,065	3,657	4.4	20	803.3						

TABLE 12 - VILLAGES, HOUSEHOLDS, AND RURAL POPULATION FOR IRAN, THE CENSUS PROVINCES, THE CENSUS DISTRICTS, AND DEHESTANS:
NOVEMBER 1956 - Continued

Dehestan, Census District, and Census Province	Population	Households		Places under 5000		Dehestan, Census District, and Census Province	Population	Households		Places under 5000	
		Number	Mean size	Number	Mean size			Number	Mean size	Number	Mean size
NAISHABOOR (Continued)						Koohestane Gharb ---	2,491	460	5.4	20	124.6
Sarvelayat -----	22,755	5,499	4.1	71	320.5	Koohestane Shargh --	1,079	213	5.1	15	71.9
Taghankooch -----	9,956	2,338	4.3	27	368.7	Koohpar -----	3,415	614	5.6	7	487.9
Takht Jolgeh -----	12,075	2,926	4.1	58	208.2	Olvikola -----	1,643	319	5.2	10	164.3
Zabarjan -----	17,405	4,353	4.0	35	497.3	Panjakrostagh -----	4,553	869	5.2	21	216.8
Migrant tribes -----	1,561	289	5.4	-	-	Tavabe -----	2,404	477	5.0	12	200.3
NAJAFABAD -----	32,360	7,616	4.2	69	469.0	Zanoosrostagh -----	4,130	755	5.5	14	295.0
Arabestan -----	12,688	3,002	4.2	17	746.4	RAFSANJAN -----	51,992	11,795	4.4	366	142.1
Garroon -----	18,820	4,414	4.3	49	384.1	Anar -----	5,524	1,275	4.3	44	125.5
Hooomeh Najaf Abad --	852	200	4.3	3	284.0	Hoomeh -----	24,476	5,548	4.4	129	189.7
NEYRIZ -----	27,184	6,264	4.3	131	207.5	Kashgooliyeh -----	6,968	1,618	4.3	46	151.5
Abadehtashk -----	5,123	1,120	4.6	11	465.7	Khangaman -----	7,352	1,604	4.6	77	95.5
Harkan -----	434	72	6.0	9	48.2	Noogh -----	7,501	1,716	4.4	70	107.2
Ij -----	2,199	509	4.3	2	1,099.5	Migrant tribes -----	171	34	5.0	-	-
Khair -----	3,902	897	4.4	22	177.4	RAMHORMOZ -----	55,424	11,706	4.7	279	198.7
Poshtkooch -----	6,910	1,645	4.2	35	197.4	Abolabbas -----	2,667	623	4.3	9	296.3
Rostagh -----	1,073	262	4.1	10	107.3	Abolfars -----	1,450	302	4.8	13	111.5
Sarchahan -----	7,543	1,759	4.3	42	179.6	Baghmalek -----	3,602	794	4.5	21	171.5
NOWSHAHR -----	70,943	12,821	5.5	299	237.3	Bayman -----	1,965	443	4.4	11	178.6
Baladehkojoor -----	3,131	616	5.1	11	284.6	Chamhashem -----	293	60	4.9	2	146.5
Biroonbashm -----	5,594	1,061	5.3	46	121.6	Ghal'eh Tal -----	3,146	712	4.4	20	157.3
Chalandar -----	1,740	353	4.9	11	158.2	Ghal'eh Sheykh ----	667	125	5.3	6	111.2
Gheshlagh -----	16,220	3,105	5.2	38	426.8	Haftgel -----	17,040	3,338	5.1	34	501.2
Kajroostagh -----	2,474	466	5.3	16	154.6	Haparoo -----	4,192	958	4.4	25	167.7
Kalardasht -----	8,966	1,508	5.9	28	320.2	Jayzan -----	2,201	509	4.3	12	183.4
Kalej -----	1,769	326	5.4	10	176.9	Kootsheykh -----	450	91	4.9	5	90.0
Kalroodpey -----	1,929	344	5.6	6	321.5	Meydavoood -----	1,727	379	4.6	6	287.8
Karan -----	6,207	712	8.7	16	387.9	Oreyyez -----	1,305	295	4.4	13	100.4
Kheyroodkenar -----	3,198	623	5.1	18	177.7	Palim -----	599	126	4.8	4	149.8
						Raghiveh -----	1,756	349	5.0	15	117.1

TABLE 12 - VILLAGES, HOUSEHOLDS, AND RURAL POPULATION FOR IRAN, THE CENSUS PROVINCES, THE CENSUS DISTRICTS, AND DEHESTANS:
 NOVEMBER 1956 - Continued

Dehestan, Census District, and Census Province	Population	Households		Places under 5000		Dehestan, Census District, and Census Province	Population	Households		Places under 5000	
		Number	Mean size	Number	Mean size			Number	Mean size	Number	Mean size
RAMHORMOZ (Continued)						Margavar -----	5,096	1,025	5.0	48	106.2
Rostam <u>Abad</u> -----	2,206	488	4.5	14	157.6	Nazloochoi -----	37,902	8,801	4.3	145	261.4
Sarata -----	772	164	4.7	8	96.5	Oshnaviyeh -----	11,058	2,501	4.4	60	184.3
Saroleh -----	1,750	403	4.3	15	116.7	Rowzeh Chai -----	5,771	1,247	4.6	22	262.3
Shahryary -----	4,009	809	5.0	27	148.5	Soldooz -----	28,382	6,234	4.6	98	289.6
Soltan <u>Abad</u> -----	1,434	304	4.7	6	239.0	Soomay -----	10,782	1,889	5.7	54	119.7
Yoosef <u>Abad</u> -----	1,588	308	5.2	9	176.4	Targavar -----	3,253	567	5.7	22	147.9
Zoveydi -----	476	100	4.8	4	119.0	SABZEVAR -----	159,321	37,736	4.2	464	343.4
Migrant tribes -----	129	26	5.0	-	-	Balajoveyn -----	16,463	3,798	4.3	35	470.4
RASHT -----	232,786	46,015	5.1	456	510.5	Bam -----	9,616	2,285	4.2	28	343.4
Ammarlooye <u>Farab</u> -----	9,807	2,247	4.4	34	288.4	Barakooch -----	9,424	2,269	4.2	21	448.8
Ammarlooye <u>Kharkam</u> --	7,370	1,577	4.7	25	294.8	Forooghan -----	3,629	924	3.9	16	226.8
Hoomeh -----	38,525	7,562	5.1	97	397.2	Ghasabeh -----	23,872	5,442	4.4	71	336.2
Khoman -----	29,705	5,524	5.4	38	781.7	Joveyn -----	16,267	3,854	4.2	54	301.2
Khoshkbijar -----	16,223	3,174	5.1	31	523.3	Kabdashtan -----	9,278	2,116	4.4	24	386.6
Koochesfahan -----	38,886	7,319	5.3	57	682.2	Karrab -----	10,632	2,610	4.1	22	483.3
Leshtenesha -----	24,355	4,976	4.9	44	553.5	Khavashod -----	6,330	1,576	4.0	26	243.5
Rahmat <u>Abad</u> -----	16,837	3,498	4.8	56	300.7	Kooh Homai -----	2,605	617	4.2	42	62.0
Roodbar -----	9,946	2,062	4.8	19	523.5	Mazingan -----	8,752	2,006	4.4	18	486.2
Rostam <u>Abad</u> -----	7,549	1,425	5.3	14	539.2	Rob'e Shamat -----	2,140	594	3.6	12	178.3
Sangar va Kohdamat --	33,583	6,651	5.0	41	819.1	Safi <u>Abad</u> -----	9,712	2,341	4.1	19	511.2
REZAEYEH -----	174,040	37,363	4.7	810	214.9	Shamkan -----	3,064	756	4.1	9	340.4
Anzal -----	15,185	3,020	5.0	46	330.1	Tabas -----	13,030	3,044	4.3	29	449.3
Bakeshloochoi -----	12,889	2,897	4.4	51	252.7	Takabe Koohmish ---	4,636	1,151	4.0	9	515.1
Barandoozchai -----	21,062	4,810	4.4	105	200.6	Takabe Tabas -----	1,434	363	4.0	5	286.8
Beradoost -----	7,302	1,308	5.6	63	115.9	Zemej -----	7,645	1,831	4.2	24	318.5
Dasht -----	2,679	475	5.6	22	121.8	Migrant tribes ----	792	159	5.0	-	-
Dashtbil -----	1,950	333	5.9	17	114.7	SABZEVARAN -----	120,014	27,030	4.4	906	132.5
Dool -----	4,339	890	4.9	21	206.6	Bashakerd -----	7,240	1,520	4.8	53	136.6
Hoomeh -----	6,390	1,366	4.7	36	177.5	Esfandagheh -----	15,523	3,317	4.7	100	155.2

TABLE 12 - VILLAGES, HOUSEHOLDS, AND RURAL POPULATION FOR IRAN, THE CENSUS PROVINCES, THE CENSUS DISTRICTS, AND DEHESTANS:
NOVEMBER 1956 - Continued

Dehestan, Census District, and Census Province	Population	Households		Places under 5000		Dehestan, Census District, and Census Province	Population	Households		Places under 5000	
		Number	Mean size	Number	Mean size			Number	Mean size		
SABZEVARAN (Continued)						Juvanrood -----	16,234	3,469	4.7	107	151.7
Golashgerd -----	4,340	1,104	3.9	20	217.0	Kalatarzan -----	17,628	3,198	5.5	74	238.2
Hoomeh -----	26,226	5,641	4.6	189	138.8	Mariyan -----	24,865	4,506	5.5	133	187.0
Jebalbarez -----	10,959	2,496	4.4	82	133.6	Oobato -----	10,465	1,561	6.7	44	237.8
Kahnooj -----	8,850	2,056	4.3	65	136.2	Ooramanelohoon ----	16,901	3,309	5.1	33	512.2
Manoojan -----	11,539	2,888	4.0	46	250.8	Ooramantakht -----	15,751	3,213	4.9	49	321.4
Roodbar -----	3,194	831	3.8	22	145.2	Ravansar -----	11,208	2,073	5.4	74	151.5
Roodbargha'eh Ganj -	16,759	3,985	4.2	156	107.4	Saral -----	7,697	1,236	6.2	48	160.4
Sardoosiyeh -----	14,248	2,965	4.8	173	82.4	Soorsoor -----	6,094	1,063	5.7	40	152.4
Migrant tribes ----	1,136	227	5.0	-	-	Zhavrood -----	32,616	7,198	4.5	78	418.2
SAGHEZ -----	79,705	14,683	5.4	446	178.7	SARAB -----	113,812	22,531	5.2	195	583.7
Aloot -----	1,784	294	6.1	9	198.2	Alambaraghoosh ----	27,230	5,479	5.0	46	592.0
Dashtetal -----	3,159	539	5.9	26	121.5	Heris va Khanomrood	10,207	1,951	5.2	16	637.9
Goltappeh -----	12,365	2,417	5.1	68	181.8	Hoomeh Sarab -----	76,375	15,101	5.1	133	574.2
Khorkhoreh -----	8,274	1,562	5.3	55	150.4	SARAVAN -----	58,894	13,735	4.3	216	272.7
Mirdeh -----	3,538	639	5.5	20	176.9	Ashar -----	2,936	668	4.4	11	266.9
Mozkhor -----	6,318	1,155	5.5	24	263.3	Bamposht -----	4,203	1,044	4.0	28	150.1
Namshir -----	3,633	627	5.8	24	151.4	Esfandak -----	648	176	3.7	4	162.0
Pahlavidezh -----	4,214	739	5.7	34	123.9	Heydooj -----	4,470	1,088	4.1	44	101.6
Poshtarbaba -----	5,980	1,049	5.7	47	127.2	Hoomeh Saravan ----	10,824	1,689	6.4	16	676.5
Sabadloo -----	6,266	1,119	5.6	11	569.6	Irafshan -----	4,833	937	5.2	15	322.2
Sarshiv -----	10,193	1,942	5.2	50	203.9	Jalgh -----	6,968	1,868	3.7	16	435.5
Shovi -----	1,961	316	6.2	12	163.4	Kalehgan -----	1,861	510	3.6	5	372.2
Tilkooh -----	12,020	2,285	5.3	66	182.1	Kand -----	2,143	566	3.8	6	357.2
SANANDAJ -----	226,052	42,968	5.3	951	237.7	Koohak -----	576	171	3.4	2	288.0
Bilvar -----	14,858	2,848	5.2	63	235.8	Paskooh -----	5,204	1,310	4.0	14	371.7
Qayrood -----	12,275	2,287	5.4	49	250.5	Sib va Sooran -----	5,139	1,440	3.6	11	267.2
Gharatooreh -----	14,444	2,539	5.7	54	267.5	Zaboly -----	9,089	2,268	4.0	44	206.6
Hasan Abd -----	6,951	1,341	5.2	33	210.6	SARI -----	102,890	20,827	4.9	450	228.6
Hoseyn Abd -----	18,065	3,127	5.8	72	250.9	Andarood -----	7,473	1,500	5.0	22	339.7

TABLE 12 - VILLAGES, HOUSEHOLDS, AND RURAL POPULATION FOR IRAN, THE CENSUS PROVINCES, THE CENSUS DISTRICTS, AND DEHESTANS;
NOVEMBER 1956 - Continued

Dehestan, Census District, and Census Province	Population	Households		Places under 5000		Dehestan, Census District, and Census Province	Population	Households		Places under 5000	
		Number	Mean size	Number	Mean size			Number	Mean size	Number	Mean size
SAPI (Continued)						SHADEKAN -----	77,251	14,281	5.4	359	215.2
Chahardangehé Hezar						Abshar -----	5,411	738	7.3	15	360.7
Jaribi -----	10,390	1,923	5.4	58	179.1	Boozi -----	5,732	797	7.2	43	133.3
Chahardangehé Soortchi	16,473	3,462	4.8	119	138.4	Gorgor -----	10,655	2,459	4.3	29	367.4
Gilkhoran -----	21,061	4,201	5.0	83	253.7	Hendijan -----	22,314	5,043	4.4	96	232.4
Karkandeh -----	1,909	425	4.5	8	238.6	Jarahi -----	10,829	1,471	7.4	99	109.4
Mashk Abad -----	1,335	279	4.8	5	267.0	Omossakhr -----	6,549	787	8.3	30	218.3
Mazkooreh -----	1,842	373	4.9	9	204.7	Omossakhré					
Meyandorood -----	28,873	5,897	4.9	82	352.1	Khanafareh -----	10,199	2,273	4.5	15	680.0
Roodpey -----	9,005	1,789	5.0	35	257.3	Omossakhré Mondovan	987	138	7.2	7	141.0
Sariroodpey -----	1,024	223	4.6	4	256.0	Omossakhré Toopchi	4,575	575	8.0	25	183.0
Shahrkhast -----	3,505	755	4.6	25	140.2	SHAHABADE GHARB	132,442	26,258	5.0	701	188.9
SAVEH -----	124,849	28,138	4.4	445	280.6	Banzardeh -----	1,692	393	4.3	11	153.8
Bayat -----	8,838	1,950	4.5	29	304.8	Bivehniij -----	1,301	264	4.9	15	86.7
Hoomeh -----	23,964	5,028	4.8	81	295.9	Chelleh -----	3,049	615	5.0	19	160.5
Ja'far Abad -----	5,904	1,351	4.4	33	178.9	Deyreh -----	1,039	237	4.4	13	79.9
Kharaghan -----	21,485	4,736	4.5	59	364.2	Eyvan -----	12,148	2,451	5.0	76	159.8
Koohpayeh -----	11,284	2,593	4.4	30	376.1	Ghalkhani -----	5,925	1,236	4.8	47	126.1
Mazdeghanchay -----	24,969	5,964	4.2	68	367.2	Gilangharb -----	8,742	1,876	4.7	39	224.2
Razaghchay -----	3,305	741	4.5	9	367.2	Gooran -----	11,908	2,470	4.8	109	109.2
Zarand -----	25,100	5,775	4.3	136	184.6	Gowader -----	2,957	600	4.9	24	123.2
SEM NAN -----	57,932	12,556	4.6	274	211.4	Hasan Abad -----	1,852	398	4.7	8	231.5
Ala -----	5,378	1,226	4.4	94	57.2	Hoomeh -----	15,682	2,357	6.7	38	412.7
Argdan -----	6,193	1,325	4.7	16	387.1	Jagiran -----	1,207	250	4.8	12	100.6
Eyvankey -----	4,386	954	4.6	15	292.4	Kamaren -----	3,819	829	4.6	18	212.2
Gheshlaghe Bozorg ---	9,598	2,063	4.7	34	282.3	Karand -----	7,437	1,599	4.7	20	371.9
Rikan -----	5,297	1,150	4.6	23	230.3	Kofravavar -----	4,655	965	4.8	26	179.0
Sangsar Va Shahmirzad	12,475	2,642	4.7	26	479.8	Mahidasht -----	2,924	574	5.1	26	112.5
Sorkkeh -----	7,145	1,585	4.5	29	246.4	Mansoori -----	3,293	694	4.7	12	274.4
Yatri -----	7,460	1,611	4.6	37	201.6	Sanjabi -----	17,360	3,670	4.7	159	109.2
						Shiyan -----	4,425	959	4.6	13	340.4

TABLE 12 - VILLAGES, HOUSEHOLDS, AND RURAL POPULATION FOR IRAN, THE CENSUS PROVINCES, THE CENSUS DISTRICTS, AND DEHESTANS:
NOVEMBER 1956 - Continued

Dehestan, Census District, and Census Province	Population	Households		Places under 5000		Dehestan, Census District, and Census Province	Population	Households		Places under 5000	
		Number	Mean size	Number	Mean size			Number	Mean size	Number	Mean size
ZANJAN(Continued)						Zanjanrood -----	17,120	3,729	4.6	63	271.7
Gharahpooshloo -----	8,250	1,755	4.7	33	250.0	ZARANDE KERMAN --	50,513	12,255	4.1	592	58.3
Geshlaghate Afshar -	9,759	1,984	4.9	71	137.5	Dashtkhak -----	2,627	695	3.8	54	48.6
Ghezakacheloo -----	4,044	910	4.4	19	212.8	Hesin -----	1,067	219	4.9	23	46.4
Hoomhe Zanjan -----	30,626	6,509	4.7	92	332.9	Hoomhe Zaranad -----	13,081	2,389	5.5	67	195.2
Ijarood -----	28,902	6,228	4.6	69	418.9	Hotkan -----	4,484	1,181	3.8	43	104.3
Khar Rood -----	4,395	1,006	4.4	9	488.3	Koohbongn -----	9,632	2,514	3.8	182	52.9
Khodabandehloo -----	20,541	4,380	4.7	64	321.0	Ravar -----	8,773	2,362	3.7	53	165.5
Ooryad -----	11,776	2,625	4.5	43	273.9	Sabloeiyyeh -----	3,299	930	3.5	42	78.5
Shivanst -----	2,368	491	4.8	9	263.1	Sarbondan -----	3,678	953	3.9	72	51.1
Sohrevar -----	10,653	2,393	4.5	29	367.3	Siris -----	2,085	529	3.9	28	74.5
Sojaroood -----	19,110	4,103	4.7	48	398.1	Toghroljerd -----	1,765	477	3.7	28	63.0
Soltaniyyeh -----	17,893	3,874	4.6	35	511.2	Migrant tribes ----	22	6	3.7	-	-
Tarome Olyg -----	21,565	4,955	4.4	108	199.7						