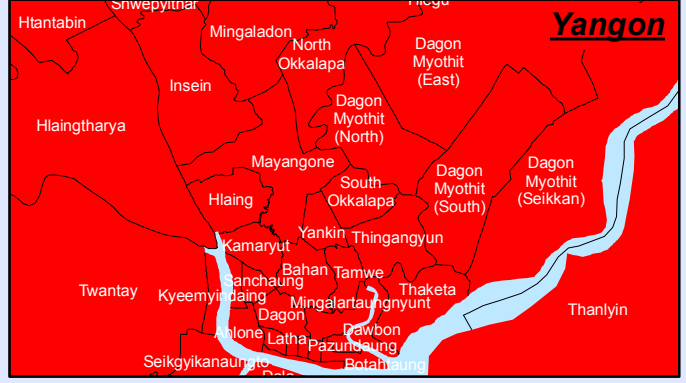
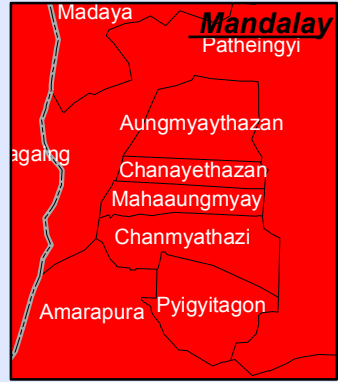
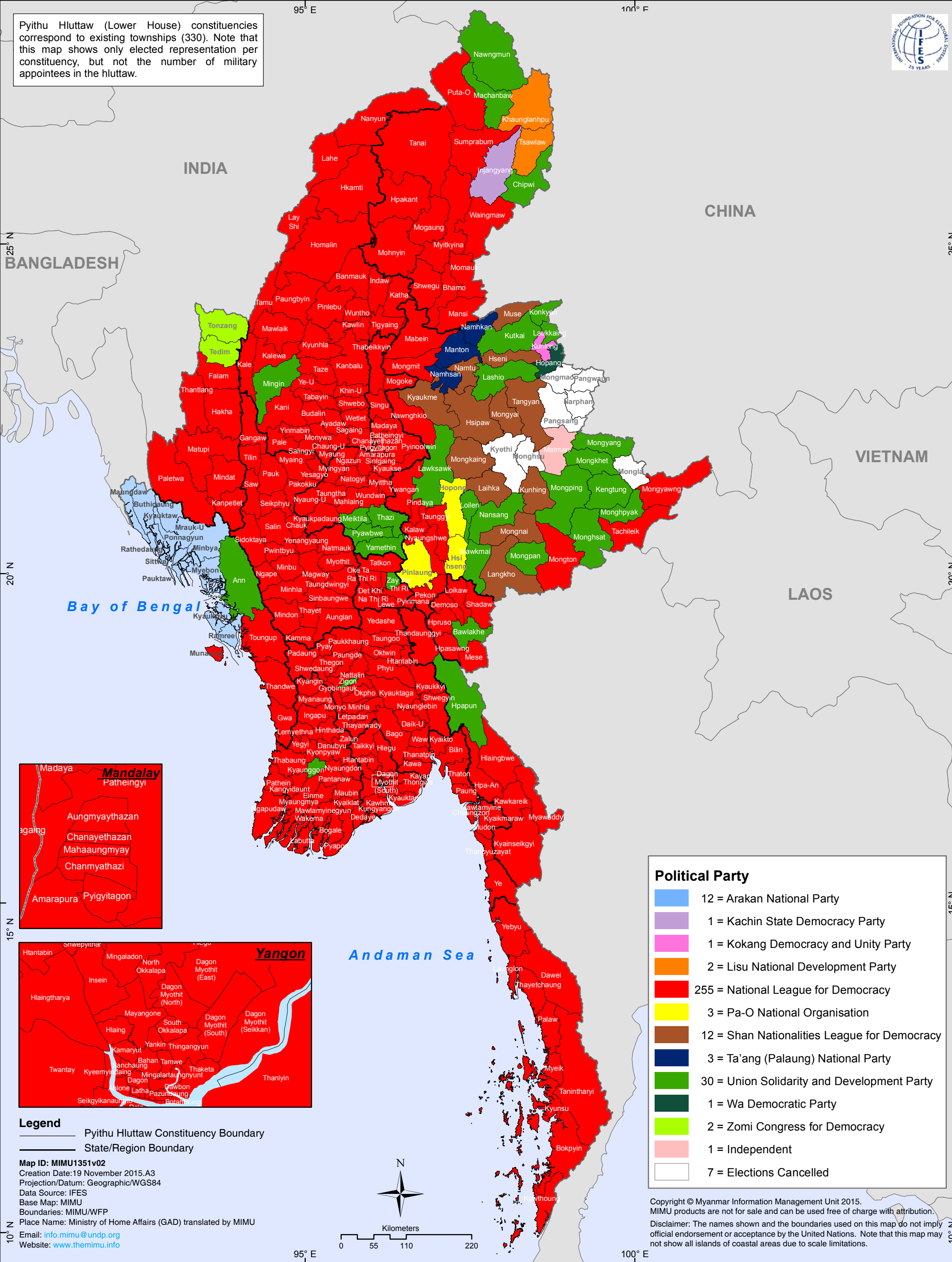


Pyithu Hluttaw Election Results 2015

Pyithu Hluttaw (Lower House) constituencies correspond to existing townships (330). Note that this map shows only elected representation per constituency, but not the number of military appointees in the hluttaw.



Legend
Pyithu Hluttaw Constituency Boundary
State/Region Boundary

Map ID: MIMU1351v02
Creation Date: 19 November 2015.A3
Projection/Datum: Geographic/WGS84
Data Source: IFES
Base Map: MIMU
Boundaries: MIMU/WFP
Place Name: Ministry of Home Affairs (GAD) translated by MIMU
Email: info.mimu@undp.org
Website: www.themimu.info

Political Party	
	12 = Arakan National Party
	1 = Kachin State Democracy Party
	1 = Kokang Democracy and Unity Party
	2 = Lisu National Development Party
	255 = National League for Democracy
	3 = Pa-O National Organisation
	12 = Shan Nationalities League for Democracy
	3 = Ta'ang (Palaung) National Party
	30 = Union Solidarity and Development Party
	1 = Wa Democratic Party
	2 = Zomi Congress for Democracy
	1 = Independent
	7 = Elections Cancelled

Copyright © Myanmar Information Management Unit 2015. MIMU products are not for sale and can be used free of charge with attribution. Disclaimer: The names shown and the boundaries used on this map do not imply official endorsement or acceptance by the United Nations. Note that this map may not show all islands of coastal areas due to scale limitations.

