

HB

1965

.T5

1918

POPULATION AND  
ITS DISTRIBUTION



Class HB 1965

Book T5

Copyright N<sup>o</sup> 1918

**COPYRIGHT DEPOSIT.**















# POPULATION AND ITS DISTRIBUTION

Compiled from  
The United States Bureau  
of Census Figures

SECOND EDITION  
Revised and Enlarged, October, 1918

PRICE, \$2.50 NET

J. WALTER THOMPSON COMPANY  
*New York*

Chicago · Boston · Detroit · Cincinnati

HB 1965  
T5  
1918

Copyright, 1918  
J. Walter Thompson Company

©

DEC 12 1918

© Cl. A 506874

no 1

## PREFACE

**T**HIS second edition of *Population and Its Distribution* has been published with the purpose of making it even more useful to our clients than the edition published in 1912. To accomplish this we have added several new features to assist in making possible a more thorough and detailed study of sales areas and a more satisfactory analysis of advertising in relation to such areas. A complete list of these new features, together with that of the other material, will be found in the Table of Contents.

Wherever available the latest estimates of population made by the Bureau of Census have been incorporated. These estimates are for 1916. They cannot be regarded as having the same degree of accuracy as the statistics of the last decennial census in 1910, but for all practical purposes we believe them thoroughly reliable.

Unless specifically indicated to the contrary we have observed the following rules in giving statistics of population:

1. The Bureau of Census estimates for 1916 have been given for the population of continental United States, for divisions of states, for all cities of 10,000 inhabitants or more.
2. For all cities and towns of less than 10,000 and more than 500 inhabitants, the figures have been taken from the Census of 1910.
3. Percentages for the total population of divisions, states and cities of 10,000 or more inhabitants have been computed on the basis of the new estimates, but all percentages affecting cities or towns of less than 10,000 inhabitants have been on the basis of the Census of 1910.

The statistics showing the distribution of wholesale and retail dealers have been compiled from the most reliable sources available. The figures given are taken from actual lists in the different trades, from statistics of the Internal Revenue office and from city directories. Even the best of the lists vary so greatly, however, that they can be considered only as estimates with many elements of uncertainty beyond our control. We believe them accurate enough, however, to be of sufficient service to justify their publication.

We hope that the usefulness of *Population and Its Distribution* will be greatly increased by this new edition.

**J. Walter Thompson Company**

244 Madison Avenue,  
New York City.  
October 1, 1918.



# TABLE OF CONTENTS

	PAGE
Preface .....	v
Introduction .....	ix
Population, area in square miles, density of population and percentage of population by geographical divisions and states..	1
Population and area of states compared.....	3
Classification of cities and towns by groups in the United States .....	4
Population of cities of 100,000 or more and of adjacent territory .....	5
Population of cities of 25,000 to 100,000.....	6
Population, number of families and percentage of urban and rural, by divisions and states.....	10
Native white, foreign born and negro population by divisions and states .....	12
Number of farms, farms operated by owners, average value of farm property per farm by divisions and states.....	15
Total value of farms and farm property classified and compared by states.....	17
POPULATION BY DIVISIONS, STATES, CITIES AND TOWNS.	
New England Division.....	18
Maine .....	19
New Hampshire.....	24
Vermont .....	27
Massachusetts .....	30
Rhode Island.....	35
Connecticut .....	37
Middle Atlantic Division.....	40
New York.....	41
New Jersey.....	48
Pennsylvania .....	52
East North Central Division.....	63
Ohio .....	64
Indiana .....	72
Illinois .....	77
Michigan .....	86
Wisconsin .....	91

	PAGE
West North Central Division.....	96
Minnesota .....	97
Iowa .....	102
Missouri .....	108
North Dakota.....	113
South Dakota.....	115
Nebraska .....	117
Kansas .....	120
South Atlantic Division.....	124
Delaware .....	125
Maryland .....	126
District of Columbia.....	128
Virginia .....	129
West Virginia.....	132
North Carolina.....	135
South Carolina.....	138
Georgia .....	140
Florida .....	144
East South Central Division.....	146
Kentucky .....	147
Tennessee .....	150
Alabama .....	153
Mississippi .....	156
West South Central Division.....	159
Arkansas .....	160
Louisiana .....	163
Oklahoma .....	165
Texas .....	169
Mountain Division.....	174
Montana .....	175
Idaho .....	177
Wyoming .....	179
Colorado .....	180
New Mexico.....	182
Arizona .....	183
Utah .....	184
Nevada .....	186
Pacific Division.....	188
Washington .....	189
Oregon .....	192
California .....	194
Number of Retail and Wholesale dealers in the United States classified by trades and by states.....	198
Number of Retail and Wholesale dealers classified by trades in all cities of 100,000 or more inhabitants.....	204
Index .....	211

## The future of large-scale production can be assured only by large-scale selling

ONE of the most important facts of the economic history of the United States is the rapid development of manufactures during the last quarter of the 19th century and its culmination in large-scale production.

Everything seemed to contribute to the momentum and magnitude of this development. The turmoil of slavery and sectional strife that had been the curse of the country for half a century had spent itself on the bloody battlefields of the Civil War. The latent forces of a united nation awoke to life and needed only to be directed to production by the future captains of industry.

Capital, both British and American, that had been frightened away by the uncertainties of the sixties and early seventies now returned and could be obtained for the asking. The supply of labor was being constantly increased by the large number of Irish and German immigrants. Raw materials could be had from the growing West in whatever quantities they were demanded. Railways, interstate and transcontinental—built during the seventies and eighties with a rapidity and enthusiasm that remain without a parallel in our history—assured to the manufacturer a steady flow of raw materials to his factory and the delivery of his products to consumers. High protective tariffs, inherited from the financial legislation of the Civil War, became an established policy which gave to the manufacturer a monopoly of a market almost unrivalled in extent and in possibilities of development. Capital, labor, raw materials, transportation, protection, all stood ready as aids to move forward at the word of command.

It remained therefore for the manufacturer to seize the rare opportunity which such a combination of favoring forces offered him. His success could be challenged only by a fellow American manufacturer—a competitor who could outwit him and snatch the larger rewards from his hands.

Under the stimulus of the large rewards which such an opportunity offered and under the incentive which strong domestic competition created, the American manufacturer brought to bear upon

the problem of production a very high degree of intelligence. With utmost care he kept abreast of every mechanical invention. The investment necessary to install in his factory any invention which still further reduced costs, he made without hesitation. Likewise factory organization, labor problems, sources of raw materials, anything and everything in fact which bore upon production and upon the reduction of its costs, received intelligent study.

It was by this intelligent study that the American manufacturer prospered and wrought by the beginning of the twentieth century what amounted to nothing less than an industrial revolution—a revolution that marked the rise of large-scale production—making commodities by the millions and making them at the lowest cost. And the hungry market absorbed the rapidly flowing output. It seemed that there was nothing more to do than continue to turn out upon this hungry market all that factories could produce.

But a strange thing happened! Machines perfected by inventors and pressed for maximum production, began to make goods faster than the markets absorbed them! This seemed strange indeed, when every census, state and federal, showed that the population was increasing rapidly and that the country was growing in every way. Evidently the failure of demand to keep pace with maximum production was not due to the lack of a potential market, but to some other reason. And what was that reason?

Manufacturers had concentrated their attention almost entirely upon production. They had neglected to devote the same high intelligence to the problems of distribution and selling. This was all very well so long as large-scale production was attained only by the few who could find ready markets for all they produced. But by 1900 large-scale production was no longer a monopoly of the few, it had become "standardized", which means that the latest inventions in machinery, the supply of adequate capital, the necessary quota of workers, in short all the factors essential to large-scale production, were at the command of all. No wonder that factories began to turn out products faster than the market absorbed them, for the market had not been prepared in advance to absorb their rapidly increasing quantities.

Some few manufacturers were shrewd enough to see the change that had taken place. They saw that large-scale production was no longer their sole, or even their most important problem, but that *large-scale selling*, as yet little understood, offered the new and critical field upon which the battle of competition was to be fought. They turned to find the means of creating a wider demand for their products.

As machines had multiplied enormously the productiveness of man-power in manufacturing, so must man-power be made more productive in selling. An attempt at large-scale selling by merely



increasing the number of men, would be prohibitive in both time and cost. Means must be found of reaching purchasers and making purchasers by the *thousands* and by the *millions*.

It was evident that no matter through how many channels the distribution of a product might lead, the ultimate success of the product depended, not upon the dealer whose interest was in profit, but upon the purchaser whose interest was in the merit of the article itself. With rare foresight the few manufacturers recognized in newspapers, magazines, direct mail, and in display, the most efficient and economical means of carrying a message.

In advertising they found the *economies of large-scale selling*.

Advertising was not new. Millions of dollars were already being spent annually on advertising. Advertising agencies were already driving a thrifty trade. But it was not until the period after 1900 that advertising came to claim recognition as one of the most vital and most essential forces in modern industrial life. The conspicuous success of the few manufacturers who had had the wisdom to recognize this and act upon it, had begun to convert a larger number to follow their example when the Great War broke upon us.

The war from its beginning in 1914 created a demand which American manufacturers could not fully meet until they had enlarged their plants to double and triple their former size.

Even after four years of war the hungry market again, as in the earlier days of large-scale production, is absorbing all that the factories working at maximum speed can produce. The attention of many manufacturers is again concentrated primarily upon the problem of large-scale production.

But the war must end and the abnormal, gluttonous demand of war-time needs must cease. Government contracts will no longer care for the output of factories. Then manufacturers will be thrown upon their own initiative to see that their power of large-scale production shall not become a liability instead of an asset.

As never before these manufacturers must concentrate upon the problem of distribution and selling.

Scientific methods must be applied to large-scale selling as they have been to large-scale production. In large-scale production, the *method* has been everything, but in selling, except in few cases, *method* has counted for little.

The laws which govern selling will be found to be just as definite as those which govern manufacturing; but they must be approached and studied with that same degree of intelligence, which, as applied to production, has made the American manufacturer famous throughout the world. Nothing short of this will safeguard the future from failure and disappointment.

Advertising holds the key to the problem. But it must be based upon thorough knowledge.

There are many special facts which must be known in the study of every given problem. But common to every problem is the necessity of knowing all the possible markets. To visualize, in the most convenient form, the distribution of population, as it constitutes markets, the accompanying pages are published.

J. Walter Thompson Company

POPULATION  
AND ITS  
DISTRIBUTION



**POPULATION, AREA IN SQUARE MILES, DENSITY OF POPULATION AND THE PERCENTAGE OF POPULATION BY GEOGRAPHICAL DIVISIONS AND STATES**

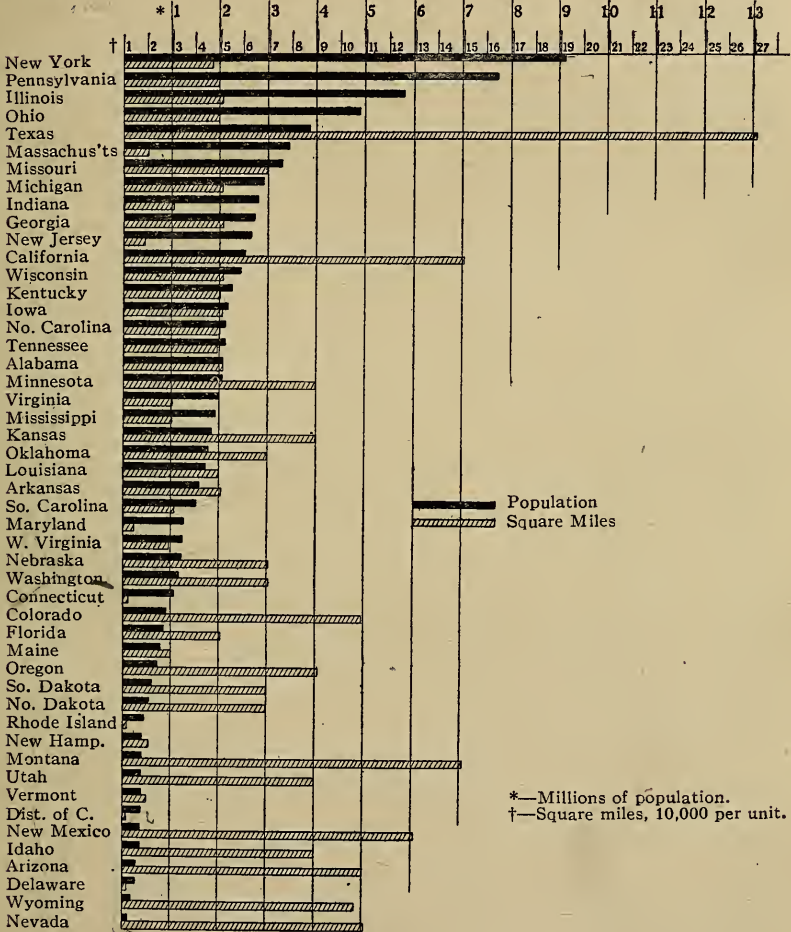
	Population	Land Area in Sq. Miles	Density of Pop. per Sq. Mile	Percentage of Total U. S. Pop.
United States .....	102,017,312	2,973,890	34.3	100.00
<b>Geographical Divisions</b>				
New England .....	7,156,644	61,976	115.4	7.0
Middle Atlantic .....	21,743,409	100,000	217.4	21.3
East North Central.....	19,674,634	245,564	80.5	19.2
West North Central.....	12,449,246	510,804	24.3	11.1
South Atlantic .....	13,295,995	269,071	49.4	13.0
East South Central.....	8,951,925	179,509	49.9	8.7
West South Central.....	10,200,500	429,746	23.7	9.9
Mountain .....	3,236,343	859,125	3.7	3.1
Pacific .....	5,303,616	318,095	16.9	5.1
<b>New England</b>				
Maine .....	772,489	29,895	25.8	0.7
New Hampshire .....	442,506	9,031	49.0	0.4
Vermont .....	363,699	9,124	39.8	0.3
Massachusetts .....	3,719,156	8,039	462.6	3.6
Rhode Island .....	614,315	1,067	575.7	0.6
Connecticut .....	1,244,479	4,820	264.4	1.2
<b>Middle Atlantic</b>				
New York .....	10,273,375	47,654	215.5	10.7
New Jersey .....	2,948,017	7,514	392.3	2.8
Pennsylvania .....	8,522,017	44,832	190.0	8.3
<b>East North Central</b>				
Ohio .....	5,150,356	40,740	126.4	5.0
Indiana .....	2,816,817	36,045	78.1	2.7
Illinois .....	6,152,257	56,043	109.7	6.3
Michigan .....	3,054,834	57,480	53.1	2.9
Wisconsin .....	2,500,350	55,256	45.2	2.4
<b>West North Central</b>				
Minnesota .....	2,279,603	80,858	28.1	2.2
Iowa .....	<sup>a</sup> 2,224,771	55,586	40.0	2.4
Missouri .....	3,410,692	68,727	49.6	3.3
North Dakota .....	739,201	70,183	10.5	0.7
South Dakota .....	698,509	76,868	9.0	0.6
Nebraska .....	1,271,373	76,808	16.5	1.2
Kansas .....	1,829,545	81,774	22.3	1.8

<sup>a</sup>Population, 1910; decrease since 1900.

POPULATION, AREA IN SQUARE MILES, DENSITY OF POPULATION AND THE PERCENTAGE OF POPULATION BY GEOGRAPHICAL DIVISIONS AND STATES—Continued

	Population	Land Area in Sq. Miles	Density of Pop. per Sq. Mile	Percentage of Total U. S. Pop.
<b>South Atlantic</b>				
Delaware .....	213,380	1,965	108.5	0.2
Maryland .....	1,362,807	9,941	137.0	1.3
District of Columbia.....	363,980	60	6,066.3	0.3
Virginia .....	2,192,019	40,262	54.4	2.1
West Virginia .....	1,386,038	24,022	57.6	1.3
North Carolina .....	2,402,738	48,740	49.2	2.3
South Carolina .....	1,625,475	30,495	53.3	1.5
Georgia .....	2,856,063	58,725	48.6	2.7
Florida .....	893,493	54,861	16.2	0.8
<b>East South Central</b>				
Kentucky .....	2,379,639	40,181	59.2	2.3
Tennessee .....	2,288,004	41,687	54.8	2.2
Alabama .....	2,332,608	51,279	45.4	2.2
Mississippi .....	1,951,674	46,362	42.0	1.9
<b>West South Central</b>				
Arkansas .....	1,739,723	52,525	33.1	1.7
Louisiana .....	1,829,130	45,409	40.2	1.8
Oklahoma .....	2,202,081	69,414	31.8	2.1
Texas .....	4,429,566	262,398	16.8	4.3
<b>Mountain</b>				
Montana .....	459,494	146,201	3.1	0.4
Idaho .....	428,586	83,354	5.1	0.4
Wyoming .....	179,559	97,594	1.8	0.1
Colorado .....	962,060	103,658	9.2	0.9
New Mexico .....	410,383	122,503	3.3	0.4
Arizona .....	255,544	113,810	2.2	0.2
Utah .....	434,083	82,184	5.2	0.4
Nevada .....	106,734	109,821	0.9	0.1
<b>Pacific</b>				
Washington .....	1,534,221	66,836	22.9	1.5
Oregon .....	835,741	95,607	8.7	0.8
California .....	2,938,654	155,652	18.8	2.8

POPULATION AND AREA OF STATES, COMPARED ACCORDING TO STATES: 1910



Population  
Square Miles

\*—Millions of population.  
†—Square miles, 10,000 per unit.

*File - 1000*

## CONTINENTAL UNITED STATES

Total population,	102,017,312
Total families,*	20,255,555
Native whites,*	68,386,412—74.4 per cent. of population.
Foreign born,*	13,758,091—14.9 per cent. of population.
Negroes,*	9,827,763—10.7 per cent. of population.

CLASSIFICATION OF CITIES AND TOWNS BY GROUPS,  
ACCORDING TO POPULATION

Group	Number		Per Cent.
	of Places	Popula- tion	
200,000 and over .....	29	20,522,605	20.1
100,000 to 200,000 .....	37	4,861,243	4.7
50,000 to 100,000 .....	62	4,291,273	4.2
25,000 to 50,000 .....	142	4,873,824	4.7
15,000 to 25,000 .....	182	3,432,461	3.3
10,000 to 15,000 .....	146	1,934,296	1.8
5,000 to 10,000* .....	633	4,393,543	4.7
2,500 to 5,000* .....	1,172	4,104,061	4.4
1,000 to 2,500* .....	3,137	4,887,736	5.3
500 to 1,000* .....	3,553	2,521,293	2.7
Under 500 (incorporated)* .....	6,673	1,781,077	2.1
Total .....	15,766	57,603,412	58.0

\* Census 1910. See Preface.



POPULATION OF CITIES OF 100,000 INHABITANTS OR MORE  
AND OF ADJACENT TERRITORY

City	City		City Proper Census 1910	City Proper and Adjacent Territory* Census 1910
	City Proper Est. 1916	City Adjacent Territory* Est. 1916		
New York, N. Y.	5,602,841	7,793,452	4,766,883	6,630,599
Chicago, Ill.	2,497,722	2,814,933	2,185,283	2,461,764
Philadelphia, Pa.	1,709,518	2,224,083	1,549,008	2,015,560
St. Louis, Mo.	757,309	973,142	687,029	881,927
Boston, Mass.	756,476	1,740,661	670,585	1,543,723
Cleveland, O.	674,073	772,489	560,663	642,355
Baltimore, Md.	589,621	717,658	558,485	679,644
Pittsburgh, Pa.	579,090	1,140,652	533,905	1,060,797
Detroit, Mich.	571,784	639,826	465,766	521,233
Los Angeles, Cal.	503,812	739,092	319,198	468,080
Buffalo, N. Y.	468,558	560,864	423,715	508,232
San Francisco, Cal.	463,516	769,900	416,912	692,654
Milwaukee, Wis.	436,535	513,802	373,857	440,206
Cincinnati, O.	410,476	671,539	363,591	594,920
Newark, N. J.	408,894	included in N. Y. City	347,469	included in N. Y. City
New Orleans, La.	371,747	402,602	339,075	367,235
Washington, D. C.	363,980	454,711	331,069	413,458
Minneapolis, Minn.	363,454	689,472	301,408	571,469
Seattle, Wash.	348,639	385,246	237,194	272,189
Jersey City, N. J.	306,345	included in N. Y. City	267,779	included in N. Y. City
Kansas City, Mo.	297,847	469,705	248,381	391,632
Portland, Ore.	295,463	370,511	207,214	259,745
Indianapolis, Ind.	271,708	329,310	233,650	283,226
Denver, Colo.	260,800	293,400	213,381	240,082
Rochester, N. Y.	256,417	317,701	218,149	270,288
Providence, R. I.	254,960	557,088	224,326	489,772
St. Paul, Minn.	247,232	included in Minneapolis	214,744	included in Minneapolis
Louisville, Ky.	238,910	339,213	223,928	317,743
Columbus, O.	214,878	262,151	181,511	221,567
Oakland, Cal.	198,604	included in San Francisco	150,174	included in San Francisco
Toledo, O.	191,554	231,589	168,497	203,748
Atlanta, Ga.	190,558	256,301	154,839	208,284
Birmingham, Ala.	181,762	290,274	132,685	211,961
Omaha, Neb.	165,470	274,846	124,096	206,749
Worcester, Mass.	163,314	249,054	145,986	222,732
Richmond, Va.	156,687	207,140	127,628	168,854
Syracuse, N. Y.	155,624	207,914	137,249	183,462
Spokane, Wash.	150,323	179,937	104,402	124,838
New Haven, Conn.	149,685	251,471	133,605	224,901

\*Including all population within 10 miles of the boundary of the central city.

POPULATION OF CITIES OF 100,000 INHABITANTS OR MORE  
AND OF ADJACENT TERRITORY—Continued

City	City Proper Est. 1916	City Proper and Adjacent Territory* Est. 1916	City Proper Census, 1910.	City Proper and Adjacent Territory* Census, 1910
Memphis, Tenn.....	148,995	199,007	131,105	175,183
Scranton, Pa. ....	146,811	355,282	129,867	314,538
Paterson, N. J.....	138,443	included in N. Y. City	125,600	included in N. Y. City
Fall River, Mass.....	128,366	307,051	119,295	284,938
Grand Rapids, Mich.....	128,291	166,010	112,571	145,632
Dayton, O. ....	127,224	178,750	116,577	163,646
Dallas, Tex. ....	124,527	184,054	92,104	135,393
San Antonio, Tex.....	123,831	152,312	96,614	118,835
Bridgeport, Conn.....	121,579	186,745	102,054	156,765
New Bedford, Mass.....	118,158	included in Fall River	96,652	included in Fall River
Salt Lake City, Utah ...	117,399	164,532	92,777	129,888
Nashville, Tenn. ....	117,057	159,666	110,364	150,910
Lowell, Mass. ....	113,245	302,815	106,294	283,741
Cambridge, Mass.....	112,981	included in Boston	104,839	included in Boston
Tacoma, Wash. ....	112,770	171,410	83,743	127,289
Houston, Tex. ....	112,307	166,214	78,800	116,624
Trenton, N. J.....	111,593	143,954	96,815	124,891
Hartford, Conn.....	110,900	279,468	98,915	249,266
Reading, Pa. ....	109,381	207,823	96,071	182,535
Youngstown, O. ....	108,385	259,041	79,066	188,968
Camden, N. J.....	106,233	included in Philadelphia	94,538	included in Philadelphia
Springfield, Mass.....	105,942	108,060	88,926	90,705
Fort Worth, Tex.....	104,562	153,908	73,312	107,769
Albany, N. Y.....	104,199	416,379	100,253	349,836
Lynn, Mass.....	102,425	included in Boston	89,336	included in Boston
Des Moines, Ia.....	101,598	129,029	86,368	109,687
Lawrence, Mass.....	100,560	included in Lowell	85,892	included in Lowell

POPULATION OF CITIES OF 25,000 TO 100,000 INHABITANTS

City	Est. 1916	Census 1910	City	Est. 1916	Census 1910
Yonkers, N. Y.....	99,838	79,803	Wilmington, Del. ...	94,265	87,411
Schenectady, N. Y..	99,519	72,826	Oklahoma City, Okla.	92,943	64,205
Kansas City, Kan...	99,437	82,331	Norfolk, Va. ....	89,612	67,452
Duluth, Minn.....	94,495	78,466	Summerville, Mass..	87,039	77,236

\* Including all population within 10 miles of the boundary of the central city.

POPULATION OF CITIES OF 25,000 TO 100,000 INHABITANTS  
—Continued

City	Est. Census		City	Est. Census	
	1916	1910		1916	1910
Waterbury, Conn. . .	86,973	73,141	Atlantic City, N. J. .	57,660	46,150
Elizabeth, N. J.* . . .	86,690	73,409	Berkeley, Cal.* . . . . .	57,653	40,434
Utica, N. Y. . . . .	85,692	74,419	Little Rock, Ark. . . .	57,343	45,941
Akron, O. . . . .	85,625	69,067	Covington, Ky.* . . . .	57,144	53,270
St. Joseph, Mo. . . . .	85,236	77,403	Sioux City, Ia. . . . .	57,078	47,828
Manchester, N. H. . .	78,283	70,063	Saginaw, Mich. . . . .	55,642	50,510
Troy, N. Y.* . . . . .	77,916	76,813	Rockford, Ill. . . . .	55,185	45,401
Hoboken, N. J.* . . . .	77,214	70,324	Flint, Mich. . . . .	54,772	38,550
Wilkes-Barre, Pa. . . .	76,776	67,105	Pueblo, Colo. . . . .	54,462	44,395
Evansville, Ind. . . . .	76,078	69,647	Binghamton, N. Y. . . .	53,973	48,443
Fort Wayne, Ind. . . .	76,183	63,933	Tampa, Fla. . . . .	53,886	37,782
Jacksonville, Fla. . . .	76,101	57,699	New Britain, Conn. . . .	53,794	43,916
Erie, Pa. . . . .	75,195	66,525	San Diego, Cal. . . . .	53,330	39,578
East St. Louis, Ill* . .	74,708	58,547	Springfield, Ohio . . . .	51,550	46,921
Harrisburg, Pa. . . . .	72,015	64,186	York, Pa. . . . .	51,656	44,750
Passaic, N. J.* . . . . .	71,744	54,773	Malden, Mass.* . . . . .	51,155	44,404
Peoria, Ill. . . . .	71,458	66,950	Augusta, Ga. . . . .	50,245	41,040
Wichita, Kan. . . . .	70,722	52,450	Lancaster, Pa. . . . .	50,853	47,227
Bayonne, N. J.* . . . .	69,893	55,545	Kalamazoo, Mich. . . . .	48,886	39,437
South Bend, Ind. . . . .	68,946	53,684	Davenport, Ia. . . . .	48,811	43,028
Savannah, Ga. . . . .	68,805	65,064	Topeka, Kan. . . . .	48,726	43,684
Johnstown, Pa. . . . .	68,529	55,482	Salem, Mass.* . . . . .	48,562	43,697
Brockton, Mass. . . . .	67,449	56,878	Haverhill, Mass. . . . .	48,477	44,155
Sacramento, Cal. . . .	66,895	44,696	Bay City, Mich. . . . .	47,942	45,166
Terre Haute, Ind. . . .	66,083	58,157	McKeesport, Pa.* . . . .	47,521	42,694
Holyoke, Mass. . . . .	65,286	57,730	Lincoln, Nebr. . . . .	46,515	43,973
Portland, Me. . . . .	63,867	58,571	Racine, Wis. . . . .	46,486	38,002
El Paso, Tex. . . . .	63,705	39,279	Pasadena, Cal.* . . . .	46,450	30,291
Allentown, Pa. . . . .	63,505	51,913	Superior, Wis. . . . .	46,226	40,384
Springfield, Ill. . . . .	61,120	51,678	Chelsea, Mass.* . . . . .	46,192	32,452
Canton, O. . . . .	60,852	50,217	Macon, Ga. . . . .	45,757	40,665
Charleston, S. C. . . . .	60,734	58,833	Huntington, W. Va. . . .	45,629	31,161
Chattanooga, Tenn. . .	60,075	44,604	Woonsocket, R. I. . . . .	44,360	38,125
Pawtucket, R. I.* . . . .	59,411	51,622	Muskogee, Okla. . . . .	44,218	25,278
Altoona, Pa. . . . .	58,659	52,127	Newton, Mass.* . . . . .	43,715	39,806
Mobile, Ala. . . . .	58,221	51,521	Butte, Mont. . . . .	43,425	39,165

\* Included in adjacent territory of nearest city of more than 100,000 population.

POPULATION OF CITIES OF 25,000 TO 100,000 INHABITANTS  
—Continued

City	Est. Census		City	Est. Census	
	1916	1910		1916	1910
Wheeling, W. Va....	43,377	41,641	Everett, Wash. ....	35,486	24,814
Montgomery, Ala. . .	43,285	38,136	Lima, O. ....	35,384	30,508
Roanoke, Va. ....	43,284	34,874	Jackson, Mich. ....	35,363	31,433
West Hoboken, N. J.*	43,139	35,403	Stockton, Cal. ....	35,358	23,253
East Orange, N. J.*	42,458	34,371	Shreveport, La. ....	35,230	28,015
Galveston, Tex. ....	41,863	36,981	Fresno, Cal. ....	34,958	24,892
Fitchburg, Mass. ...	41,781	37,826	Austin, Tex. ....	34,814	29,860
Chester, Pa.* ....	41,396	38,537	Columbia, S. C. ....	34,611	26,319
Perth Amboy, N. J.*	41,185	32,121	Aurora, Ill. ....	34,204	29,807
New Castle, Pa. ....	41,133	36,280	Boise, Idaho ....	33,846	17,358
Lexington, Ky. ....	41,097	35,099	Williamsport, Pa. . .	33,809	31,860
Lansing, Mich. ....	40,498	31,229	Waco, Tex. ....	33,385	26,425
Hamilton, O. ....	40,496	35,279	Joplin, Mo. ....	33,216	32,073
Springfield, Mo. ...	40,341	35,201	Orange, N. J.* ....	33,080	29,630
Dubuque, Ia. ....	39,873	38,494	Bellingham, Wash...	32,985	24,298
Portlotte, N. C. ....	39,823	34,014	Colorado Springs, Col.	32,971	29,078
Portsmouth, Va. ....	39,651	33,190	Lynchburg, Va. ....	32,940	29,494
Decatur, Ill. ....	39,631	31,140	Brookline, Mass.* ..	32,730	27,792
Everett, Mass.* ....	39,233	33,484	Danville, Ill. ....	32,261	27,871
San Jose, Cal. ....	38,902	28,946	Newport, Ky.* ....	31,927	30,309
Knoxville, Tenn. ...	38,676	36,346	La Crosse, Wis. ....	31,677	30,472
Pittsfield, Mass. ....	38,629	32,121	Kenosha, Wis. ....	31,576	21,371
Quincy, Mass.* ....	38,136	32,642	Council Bluffs, Ia.*.	31,484	29,292
Elmira, N. Y. ....	38,120	37,176	Ogden, Utah ....	31,404	25,580
Joliet, Ill. ....	38,010	34,670	Norristown, Pa.* ...	31,401	27,875
New Rochelle, N. Y.*	37,759	28,867	Winston-Salem, N. C.	31,155	17,167
Auburn, N. Y. ....	37,385	34,668	Stamford, Conn. ...	30,884	28,836
Cedar Rapids, Ia. ....	37,308	32,811	Zanesville, O. ....	30,863	28,026
Amsterdam, N. Y. ....	37,103	31,267	Madison, Wis. ....	30,699	25,531
Mt. Vernon, N. Y.*.	37,009	30,919	Tulsa, Okla. ....	30,575	18,182
Lorain, O. ....	36,964	28,883	Waltham, Mass.* ...	30,570	27,834
Quincy, Ill. ....	36,798	36,587	Easton, Pa. ....	30,530	28,523
Jamestown, N. Y. ....	36,580	31,297	Poughkeepsie, N. Y. .	30,390	27,936
Taunton, Mass.* ...	36,283	34,259	Newport, R. I. ....	30,108	27,149
Oshkosh, Wis. ....	36,065	33,062	Warwick, R. I. ....	29,969	26,629
Waterloo, Ia. ....	35,559	26,693			

\* Included in adjacent territory of nearest city of more than 100,000 population.

POPULATION OF CITIES OF 25,000 TO 100,000 INHABITANTS  
—Continued

City	Est. Census		City	Est. Census	
	1916	1910		1916	1910
Charleston, W. Va..	29,941	22,996	Long Beach, Cal.....	27,587	17,809
Watertown, N. Y...	29,894	26,730	Moline, Ill. ....	27,451	24,199
Wilmington, N. C...	29,892	25,748	Steubenville, O. ....	27,445	22,391
Jackson, Miss. ....	29,737	21,262	Clinton, Ia. ....	27,386	25,577
Newark, O. ....	29,635	25,404	Nashua, N. H.*.....	27,327	26,005
Newburgh, N. Y....	29,603	27,805	Bloomington, Ill. ...	27,258	25,768
Battle Creek, Mich..	29,480	25,267	Norwalk, Conn. ....	26,894	24,211
Norwich, Conn. ....	29,419	28,219	Kingston, N. Y.....	26,771	25,908
Green Bay, Wis....	29,353	25,236	Oak Park, Ill.....	26,654	19,444
Chicopee, Mass. ...	29,319	25,401	Bangor, Me. ....	26,659	24,803
Shenandoah, Pa....	29,201	25,774	Pensacola, Fla. ....	26,272	22,982
Meriden, Conn.**....	29,130	32,066	Medford, Mass. ....	26,234	23,150
East Chicago, Ind...	28,743	19,098	Hammond, Ind. ....	26,171	20,925
Portsmouth, O. ....	28,741	23,481	Muskegon, Mich. ...	26,100	24,062
Fort Smith, Ark....	28,638	23,975	Cumberland, Md. ...	26,074	21,839
Evanston, Ill. ....	28,591	24,978	Danbury, Conn. ....	26,035	23,502
Sheboygan, Wis. ....	28,559	26,398	Cranston, R. I.....	25,987	21,107
Hazleton, Pa. ....	28,491	25,452	Columbus, Ga. ....	25,950	20,554
Rock Island, Ill....	28,403	24,335	Hagerstown, Md. ...	25,675	16,507
Elgin, Ill. ....	28,203	25,976	Central Falls, Md...	25,636	22,754
Lewiston, Me. ....	27,809	26,247	Petersburg, Va. ....	25,582	24,127
Alameda, Cal. ....	27,732	23,383	New Brunswick, N. J.	25,512	23,388
Beaumont, Tex. ....	27,711	20,640	Muncie, Ind. ....	25,424	24,005
Butler, Pa. ....	27,632	20,728	Walla Walla, Wash.	25,136	19,364

\* Included in adjacent territory of nearest city of more than 100,000 population.

\*\* Decrease.

**POPULATION, NUMBER OF FAMILIES, AND PERCENTAGE  
URBAN AND RURAL BY GEOGRAPHICAL DIVISIONS  
AND STATES: 1910**

	Population	Number Families	Per Cent. Urban	Per Cent. Rural
<b>United States</b> .....	91,972,266	20,255,555	46.3	53.7
New England .....	6,552,681	1,464,942	83.3	16.7
Middle Atlantic .....	19,315,892	4,235,675	71.0	29.0
East North Central.....	18,250,621	4,214,820	52.7	47.3
West North Central.....	11,637,921	2,592,069	33.3	66.7
South Atlantic .....	12,194,895	2,539,270	25.4	74.6
East South Central.....	8,409,901	1,796,832	18.7	81.3
West South Central.....	8,784,534	1,827,105	22.3	77.7
Mountain .....	2,633,517	614,656	36.0	64.0
Pacific .....	4,192,304	970,186	56.8	43.2
<b>New England</b>				
Maine .....	742,371	177,960	51.4	48.6
New Hampshire .....	430,572	103,156	59.2	40.8
Vermont .....	355,956	85,178	47.5	52.5
Massachusetts .....	3,366,416	734,013	92.8	7.2
Rhode Island .....	542,610	117,976	96.7	3.3
Connecticut .....	1,114,756	246,659	89.7	10.3
<b>Middle Atlantic</b>				
New York .....	9,113,614	2,046,845	78.8	21.2
New Jersey .....	2,537,167	558,202	75.2	24.8
Pennsylvania .....	7,665,111	1,630,628	60.4	39.6
<b>East North Central</b>				
Ohio .....	4,767,121	1,138,165	55.9	44.1
Indiana .....	2,700,876	654,891	42.4	57.6
Illinois .....	5,638,591	1,264,717	61.7	38.3
Michigan .....	2,810,173	657,418	47.2	52.8
Wisconsin .....	2,333,860	499,629	43.0	57.0
<b>West North Central</b>				
Minnesota .....	2,075,708	416,452	41.0	59.0
Iowa .....	2,224,771	512,515	30.6	69.4
Missouri .....	3,293,335	749,812	42.5	57.5
North Dakota .....	577,056	120,910	11.0	89.0
South Dakota .....	583,888	131,060	13.1	86.9
Nebraska .....	1,192,214	265,549	26.1	73.9
Kansas .....	1,690,949	395,771	29.2	70.8

POPULATION, NUMBER OF FAMILIES, AND PERCENTAGE  
URBAN AND RURAL BY GEOGRAPHICAL DIVISIONS  
AND STATES: 1910—Continued

	Population	Number Families	Per Cent. Urban	Per Cent. Rural
<b>South Atlantic</b>				
Delaware .....	202,322	44,951	48.0	52.0
Maryland .....	1,295,346	274,824	50.8	49.2
District of Columbia .....	331,069	71,339	100.0	....
Virginia .....	2,061,612	419,452	23.1	76.9
West Virginia .....	1,221,119	248,480	18.7	81.3
North Carolina .....	2,206,287	440,334	14.4	85.6
South Carolina .....	1,515,400	315,204	14.8	85.2
Georgia .....	2,609,121	553,264	20.6	79.4
Florida .....	752,619	171,422	29.1	70.9
<b>East South Central</b>				
Kentucky .....	2,289,905	494,788	24.3	75.7
Tennessee .....	2,184,789	462,553	20.2	79.8
Alabama .....	2,138,093	454,767	17.3	82.7
Mississippi .....	1,797,114	384,724	11.5	88.5
<b>West South Central</b>				
Arkansas .....	1,574,449	333,368	12.9	87.1
Louisiana .....	1,656,388	344,144	30.0	70.0
Oklahoma .....	1,657,155	351,167	19.3	80.7
Texas .....	3,896,542	798,426	24.1	75.9
<b>Mountain</b>				
Montana .....	376,053	86,602	35.5	64.5
Idaho .....	325,594	73,669	21.5	78.5
Wyoming .....	145,965	32,092	29.6	70.4
Colorado .....	799,024	194,467	50.7	49.3
New Mexico .....	327,301	78,883	14.2	85.8
Arizona .....	204,354	47,927	31.0	69.0
Utah .....	373,351	77,339	46.3	53.7
Nevada .....	81,875	23,677	16.3	83.7
<b>Pacific</b>				
Washington .....	1,141,990	254,692	53.0	47.0
Oregon .....	672,765	151,858	45.6	54.4
California .....	2,377,549	563,636	61.8	38.2

**NATIVE WHITE, FOREIGN BORN AND NEGRO POPULATION  
AND THEIR PROPORTION IN THE TOTAL POPULATION  
BY GEOGRAPHICAL DIVISIONS AND STATES: 1910**

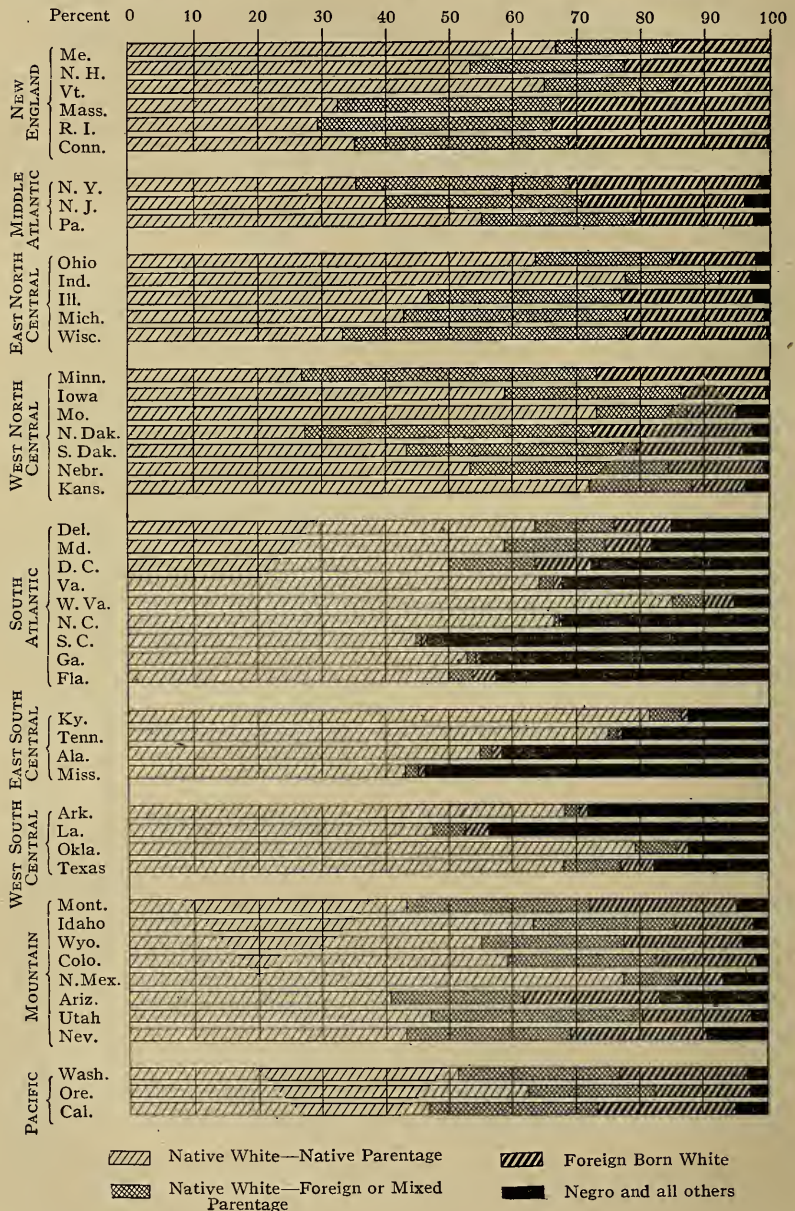
	Native Whites		Foreign Born		Negroes	
	NUMBER	PER CENT.	NUMBER	PER CENT.	NUMBER	PER CENT.
United States .....	68,386,412	74.4	13,758,091	14.9	9,827,763	10.7
<b>Geographical Divisions</b>						
New England .....	4,666,128	71.2	1,820,247	27.8	66,306	1.0
Middle Atlantic .....	14,054,273	72.7	4,843,749	25.1	417,870	2.2
East North Central...	14,860,402	81.4	3,089,383	16.9	300,836	1.7
West North Central...	9,738,390	83.7	1,656,869	14.2	242,662	2.1
South Atlantic .....	7,781,048	63.8	301,359	2.5	4,112,488	33.7
East South Central...	5,667,469	67.4	89,919	1.1	2,652,513	31.5
West South Central...	6,372,732	72.5	427,376	4.9	1,984,426	22.6
Mountain .....	2,083,545	79.1	528,505	20.1	21,467	0.8
Pacific .....	3,162,425	75.4	1,000,684	23.9	29,195	0.7
<b>New England</b>						
Maine .....	629,862	84.8	111,146	15.0	1,363	0.2
New Hampshire .....	333,348	77.4	96,660	22.5	564	0.1
Vermont .....	304,437	85.5	49,898	14.0	1,621	0.5
Massachusetts .....	2,273,876	67.5	1,054,485	31.3	38,055	1.1
Rhode Island .....	354,467	65.3	178,614	32.9	9,529	1.8
Connecticut .....	770,138	69.1	329,444	29.5	15,174	1.4
<b>Middle Atlantic</b>						
New York .....	6,237,573	68.4	2,741,850	30.1	134,191	1.5
New Jersey .....	1,787,706	70.5	659,701	26.0	89,760	3.5
Pennsylvania .....	6,028,994	78.7	1,442,198	18.8	193,919	2.5
<b>East North Central</b>						
Ohio .....	4,057,652	85.1	598,017	12.6	111,452	2.3
Indiana .....	2,480,639	91.8	159,917	6.0	60,320	2.2
Illinois .....	4,324,402	76.7	1,205,140	21.4	109,049	1.9
Michigan .....	2,189,723	77.9	603,335	21.5	17,115	0.6
Wisconsin .....	1,807,986	77.5	522,974	22.4	2,900	0.1
<b>West North Central</b>						
Minnesota .....	1,516,217	73.0	552,407	26.7	7,084	0.3
Iowa .....	1,935,707	87.0	274,091	12.3	14,973	0.7
Missouri .....	2,906,036	88.2	229,847	7.0	157,452	4.8
North Dakota .....	413,697	71.7	162,742	28.2	617	0.1
South Dakota .....	463,143	79.3	119,928	20.5	817	0.2
Nebraska .....	1,004,428	84.2	180,097	15.2	7,689	0.6
Kansas .....	1,499,162	88.7	137,757	8.1	54,030	3.2



**NATIVE WHITE, FOREIGN BORN AND NEGRO POPULATION  
AND THEIR PROPORTION IN THE TOTAL POPULATION  
BY GEOGRAPHICAL DIVISIONS AND  
STATES: 1910—Continued**

	Native Whites		Foreign Born		Negroes	
	NUMBER	PER CENT.	NUMBER	PER CENT.	NUMBER	PER CENT.
<b>South Atlantic</b>						
Delaware .....	153,682	76.0	17,459	8.6	31,181	15.4
Maryland .....	958,465	74.0	104,631	8.1	232,250	17.9
District of Columbia..	211,777	64.0	24,846	7.5	94,446	28.5
Virginia .....	1,363,181	66.1	27,335	1.3	671,096	32.6
West Virginia .....	1,099,745	90.1	57,201	4.7	64,173	5.2
North Carolina .....	1,494,569	67.7	13,875	0.7	697,843	31.6
South Carolina .....	673,107	44.4	6,450	0.4	835,843	55.2
Georgia .....	1,416,730	54.3	15,404	0.6	1,176,987	45.1
Florida .....	409,792	54.4	34,158	4.6	308,669	41.0
<b>East South Central</b>						
Kentucky .....	1,987,898	86.8	40,351	1.8	261,656	11.4
Tennessee .....	1,692,973	77.5	18,728	0.8	473,088	21.7
Alabama .....	1,209,876	56.6	19,935	0.9	908,282	42.5
Mississippi .....	776,722	43.2	10,905	0.6	1,009,487	56.2
<b>West South Central</b>						
Arkansas .....	1,114,117	70.8	17,441	1.1	442,891	28.1
Louisiana .....	889,304	53.7	53,210	3.2	713,874	43.1
Oklahoma .....	1,404,447	84.8	115,096	6.9	137,612	8.3
Texas .....	2,964,864	76.1	241,629	6.2	690,049	17.7
<b>Mountain</b>						
Montana .....	268,936	71.5	105,283	28.0	1,834	0.5
Idaho .....	278,794	85.6	46,149	14.2	651	0.2
Wyoming .....	113,200	77.6	30,530	20.9	2,235	1.5
Colorado .....	656,564	82.2	131,007	16.4	11,453	1.4
New Mexico .....	281,940	86.1	43,733	13.4	1,628	0.5
Arizona .....	124,644	61.0	77,701	38.0	2,009	1.0
Utah .....	303,190	81.2	69,017	18.5	1,144	0.3
Nevada .....	56,277	68.7	25,085	30.7	513	0.6
<b>Pacific</b>						
Washington .....	867,914	76.0	268,018	23.5	6,058	0.5
Oregon .....	552,089	82.1	119,184	17.7	1,492	0.2
California .....	1,742,422	73.3	613,482	25.8	21,645	0.9

COLOR OR RACE, NATIVITY, AND PARENTAGE, BY STATES: 1910



NUMBER OF FARMS, PERCENTAGE OPERATED BY OWNERS  
AND THE AVERAGE VALUE OF FARM PROPERTY PER  
FARM, BY DIVISIONS AND STATES: 1910

	*Number of Farms	Farms Operated by Owners	Per Cent.	Average Value of Farm Property per Farm
United States .....	6,361,502	4,006,826	63.0	\$6,444
Geographical Divisions				
New England .....	188,802	173,787	92.0	4,593
Middle Atlantic .....	468,379	364,108	77.7	6,319
East North Central.....	1,123,489	819,892	73.0	9,007
West North Central.....	1,109,948	767,330	69.1	12,195
South Atlantic .....	1,111,881	601,452	54.1	2,654
East South Central.....	1,042,480	513,742	49.3	2,094
West South Central.....	943,186	445,601	47.2	4,069
Mountain .....	183,446	163,756	89.3	9,581
Pacific .....	189,891	157,158	82.8	14,643
New England				
Maine .....	60,016	57,453	95.7	3,320
New Hampshire .....	27,053	25,174	93.1	3,833
Vermont .....	32,709	28,701	87.7	4,445
Massachusetts .....	36,917	33,938	91.9	6,135
Rhode Island .....	5,292	4,338	82.0	6,234
Connecticut .....	26,815	24,183	90.2	5,944
Middle Atlantic				
New York .....	215,597	170,725	79.2	6,732
New Jersey .....	33,487	25,193	75.2	7,610
Pennsylvania .....	219,295	168,190	76.7	5,715
East North Central				
Ohio .....	272,045	194,857	71.6	6,994
Indiana .....	215,485	150,798	70.0	8,396
Illinois .....	251,872	147,493	58.6	15,505 <sup>s</sup>
Michigan .....	206,960	174,271	84.2	5,261
Wisconsin .....	177,127	152,473	86.1	7,978
West North Central				
Minnesota .....	156,137	123,326	79.0	9,456
Iowa .....	217,044	134,929	62.2	17,259 <sup>s</sup>
Missouri .....	277,244	194,286	70.1	7,405
North Dakota .....	74,360	63,696	85.7	13,109
South Dakota .....	77,644	58,413	75.2	15,018

\*Approximately equal to number of Farm Families.

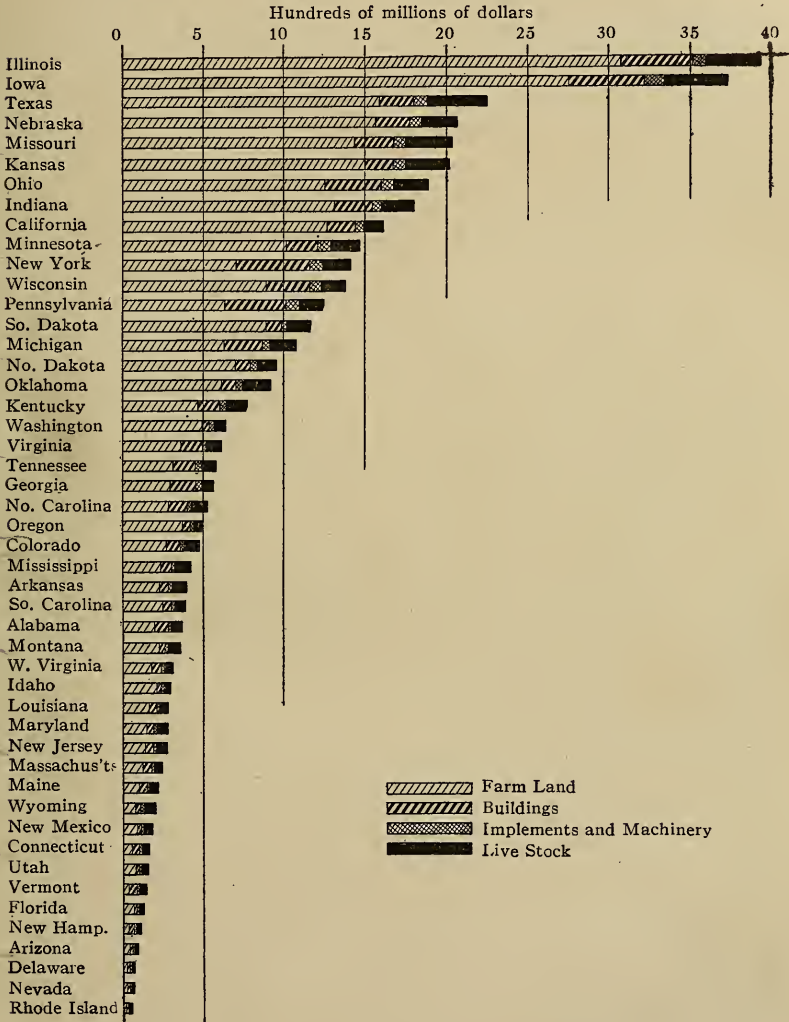
**NUMBER OF FARMS, PERCENTAGE OPERATED BY OWNERS  
AND THE AVERAGE VALUE OF FARM PROPERTY PER  
FARM BY DIVISIONS AND STATES: 1910—Continued**

	*Number of Farms	Farms Operated by Owners	Per Cent.	Average Value of Farm Property per Farm
<b>West North Central—Continued</b>				
Nebraska .....	129,678	80,237	61.9	\$16,038
Kansas .....	177,841	112,443	63.2	11,467
<b>South Atlantic</b>				
Delaware .....	10,836	6,301	58.1	5,830
Maryland .....	48,923	34,507	70.5	5,849
District of Columbia .....	217	133	61.3	39,062
Virginia .....	184,018	135,289	73.5	3,397
West Virginia .....	96,685	76,850	79.5	3,255
North Carolina .....	253,725	146,438	57.7	2,119
South Carolina .....	176,434	65,213	37.0	2,223
Georgia .....	291,027	100,047	34.4	1,995
Florida .....	50,016	36,674	73.3	2,863
<b>East South Central</b>				
Kentucky .....	259,185	171,325	66.1	2,986
Tennessee .....	246,012	144,951	58.9	2,490
Alabama .....	262,901	104,575	39.8	1,408
Mississippi .....	274,382	92,891	33.9	1,554
<b>West South Central</b>				
Arkansas .....	214,678	107,412	50.0	1,864
Louisiana .....	120,546	53,939	44.7	2,499
Oklahoma .....	190,192	86,055	45.2	4,828
Texas .....	417,770	198,195	47.4	5,311
<b>Mountain</b>				
Montana .....	26,214	23,870	91.1	13,269
Idaho .....	30,807	27,619	89.7	9,911
Wyoming .....	10,987	10,090	91.8	15,217
Colorado .....	46,170	37,780	81.8	10,645
New Mexico .....	35,676	33,719	94.5	4,469
Arizona .....	9,227	8,366	90.7	8,142
Utah .....	21,676	19,956	92.1	6,957
Nevada .....	2,689	2,356	87.6	22,462
<b>Pacific</b>				
Washington .....	56,192	48,466	86.3	11,346
Oregon .....	45,502	38,643	84.9	11,609
California .....	88,197	70,049	79.4	18,308

\* Approximately equal to number of Farm Families.

FARMS AND FARM PROPERTY

Total Value and Value of each Kind of Farm Property: 1910



## NEW ENGLAND DIVISION

Total population,	7,156,644—	7.0 per cent. of total U. S. population.
Total families,*	1,464,942—	
Native white,*	4,666,128—	71.2 per cent. of total population.
Foreign born,*	1,820,247—	27.8 per cent. of total population.
Negroes,*	66,306—	1.0 per cent. of total population.

## NUMBER OF PLACES, POPULATION AND PERCENTAGE OF THE TOTAL POPULATION

Group	Number		
	of Places	Popula- tion	Per Cent.
200,000 and over .....	2	1,011,436	14.1
100,000 to 200,000 .....	11	1,327,055	18.5
50,000 to 100,000 .....	9	613,307	8.5
25,000 to 50,000 .....	26	889,281	12.4
15,000 to 25,000 .....	27	511,666	7.1
10,000 to 15,000 .....	28	369,576	5.1
5,000 to 10,000* .....	106	738,450	11.3
2,500 to 5,000* .....	153	535,371	8.2
1,000 to 2,500* .....	454	703,140	10.7
500 to 1,000* .....	384	281,966	4.3
Under 500* .....	779	112,230	1.8
Total .....	1,979	7,093,478	†102.0

\* Census 1910. See Preface.

† The excess over 100 per cent is due to fact that the percentages for the groups under 10,000 are figured on the basis of the Census of 1910, whereas the rest are figured on the estimates of 1916. See Preface.

MAINE

Total population,	772,489—	0.7 per cent. of total U. S. population.
Total families,*	177,960—	
Native white,*	629,862—	84.8 per cent. of state population.
Foreign born,*	111,146—	15.0 per cent. of state population.
Negroes,*	1,363—	0.2 per cent. of state population.

Town	County	Pop.	Town	County	Pop.
50,000 to 100,000—1 City. Population, 63,867					
Portland.....	Cumberland..	63,867			
25,000 to 50,000—2 Cities. Population, 54,468					
Bangor.....	Penobscot....	26,659	Lewiston.....	Androscoggin	27,809
15,000 to 25,000—2 Cities. Population, 34,058					
Auburn.....	Androscoggin.	16,393	Biddeford....	York.....	17,665
10,000 to 15,000—2 Cities. Population, 26,872					
Augusta.....	Kennebec....	14,170	Waterville....	Kennebec....	12,702
5,000 to 10,000—16 Cities. Population, 107,505*					
Bath.....	Sagadahoc....	9,396	Presque Isle..	Aroostook....	5,179
Brewer.....	Penobscot....	5,667	Rockland....	Knox.....	8,174
Brunswick...	Cumberland..	6,621	Rumford....	Oxford.....	6,777
Calais.....	Washington..	6,116	Saco.....	York.....	6,583
Caribou.....	Aroostook....	5,377	Sanford.....	York.....	9,049
Gardiner.....	Kennebec....	5,311	Skowhegan...	Somerset....	5,341
Houlton.....	Aroostook....	5,845	S. Portland...	Cumberland..	7,471
Old Town....	Penobscot....	6,317	Westbrook....	Cumberland..	8,281
2,500 to 5,000—32 Cities. Population, 107,505*					
Belfast.....	Waldo.....	4,618	Dexter.....	Penobscot....	3,530
Bridgton....	Cumberland..	2,660	E. Livermore..	Androscoggin.	2,641
Camden.....	Knox.....	3,015	Eastport....	Washington..	4,961
Chelsea.....	Kennebec....	3,216	Eden.....	Hancock.....	4,441

\*Census 1910. See Preface.

MAINE—Continued					
Town	County	Pop.	Town	County	Pop.
2,500 to 5,000—Continued					
Ellsworth.....	Hancock.....	3,549	Madison.....	Somerset....	3,379
Fairfield.....	Somerset....	4,435	Millinocket...	Penobscot...	3,368
Farmington...	Franklin....	3,210	Milo.....	Piscataquis..	2,556
Fort Fairfield.	Aroostook...	4,381	Norway.....	Oxford.....	3,002
Fort Kent....	Aroostook...	3,710	Orono.....	Penobscot...	3,555
Gorham.....	Cumberland..	2,822	Paris.....	Oxford.....	3,436
Hallowell....	Kennebec....	2,864	Pittsfield....	Somerset....	2,891
Jay.....	Franklin....	2,987	South Berwick	York.....	2,935
Kennebunk...	York.....	3,099	Van Buren...	Aroostook...	3,065
Kittery.....	York.....	3,533	Waldoboro...	Lincoln.....	2,656
Lisbon.....	Androscoggin.	4,116	Winslow.....	Kennebec....	2,709
Lubec.....	Washington..	3,363	York.....	York.....	2,802
1,000 to 2,500—130 Towns. Population, 197,009					
Anson.....	Somerset....	2,209	Danforth....	Washington..	1,295
Ashland.....	Aroostook...	2,173	Deer Isle....	Hancock.....	1,946
Baileyville...	Washington..	1,137	Dixfield.....	Oxford.....	1,056
Belgrade....	Kennebec....	1,037	Dover.....	Piscataquis..	2,091
Benton.....	Kennebec....	1,194	Durham.....	Androscoggin.	1,625
Berwick.....	York.....	2,098	East Machias.	Washington..	1,392
Bethel.....	Oxford.....	1,930	Easton.....	Aroostook...	1,300
Blaine.....	Aroostook...	1,013	Eliot.....	York.....	1,530
Bluehill.....	Hancock....	1,462	Falmouth....	Cumberland..	1,488
Boothbay....	Lincoln.....	1,700	Foxcraft.....	Piscataquis..	1,867
Boothbay Har-			Frankfort....	Waldo.....	1,157
bor.....	Lincoln.....	2,021	Franklin....	Hancock.....	1,161
Bowdoinham..	Sagadahoc...	1,385	Freeport....	Cumberland..	2,460
Bridgewater..	Aroostook...	1,238	Frenchville..	Aroostook...	1,414
Bristol.....	Lincoln.....	2,415	Fryeburg....	Oxford.....	1,282
Brooksville..	Hancock....	1,176	Gouldsboro..	Hancock.....	1,349
Brownville...	Piscataquis..	1,808	Grand Isle...	Aroostook...	1,317
Buckfield....	Oxford.....	1,087	Gray.....	Cumberland..	1,270
Bucksport...	Hancock....	2,216	Greenville...	Piscataquis..	1,474
Buxton.....	York.....	1,675	Guilford.....	Piscataquis..	1,680
Canton.....	Oxford.....	1,013	Hampden....	Penobscot...	2,380
Cape Elizabeth	Cumberland.	1,857	Harpwell....	Cumberland..	1,650
Carmel.....	Penobscot...	1,050	Harrington...	Washington..	1,020
Cherryfield..	Washington..	1,499	Hartland....	Somerset....	1,176
China.....	Kennebec....	1,297	Hermon.....	Penobscot...	1,210
Clinton.....	Kennebec....	1,268	Hodgdon....	Aroostook...	1,153
Corinna.....	Penobscot...	1,237	Hollis.....	York.....	1,284
Corinth.....	Penobscot...	1,034	Island Falls..	Aroostook...	1,686
Cumberland..	Cumberland..	1,403	Jefferson....	Lincoln.....	1,030



## MAINE—Continued

Town	County	Pop.	Town	County	Pop.
1,000 to 2,500—Continued					
Jonesport.....	Washington..	2,074	Princeton.....	Washington..	1,091
Kennebunk-			Randolph....	Kennebec....	1,017
port.....	York.....	2,130	Rangeley....	Franklin....	1,154
Lebanon.....	York.....	1,316	Richmond....	Sagadahoc... 1,858	
Limestone....	Aroostook... 1,293		Rockport....	Knox.....	2,022
Lincoln.....	Penobscot... 1,988		St. Agatha....	Aroostook... 1,533	
Lincolnton....	Waldo.....	1,020	St. Albans....	Somerset.... 1,027	
Littleton....	Aroostook... 1,026		St. George....	Knox.....	2,201
Livermore....	Androscoggin. 1,100		Sangerville... 1,319	Piscataquis.. 1,319	
Machias.....	Washington.. 2,089		Scarborough.. 1,945	Cumberland.. 1,945	
Machiasport.. 1,218	Washington.. 1,218		Searsport....	Waldo.....	1,444
Madawaska... 1,831	Aroostook... 1,831		Sherman.....	Aroostook... 1,053	
Mapleton....	Aroostook... 1,120		Solon.....	Somerset.... 1,034	
Mars Hill....	Aroostook... 1,511		S. Thomaston. 1,438	Knox.....	1,438
Mechanic Falls 1,678	Androscoggin. 1,678		Standish....	Cumberland.. 1,637	
Mexico.....	Oxford.....	2,065	Stockton Spgs. 1,103	Waldo.....	1,103
Milbridge....	Washington.. 1,550		Stonington... 2,038	Hancock....	2,038
Monmouth... 1,386	Kennebec.... 1,386		Sullivan.....	Hancock....	1,132
Monson.....	Piscataquis.. 1,243		Thomaston... 2,205	Knox.....	2,205
Monticello... 1,297	Aroostook... 1,297		Topsham....	Sagadahoc... 2,016	
Mount Desert. 1,569	Hancock.... 1,569		Tremont....	Hancock....	1,116
New Glouces-			Turner.....	Androscoggin. 1,708	
ter.....	Cumberland.. 1,228		Union.....	Knox.....	1,233
Newcastle....	Lincoln.....	1,066	Vassalboro... 2,077	Kennebec.... 2,077	
Newport....	Penobscot... 1,747		Vinalhaven... 2,334	Knox.....	2,334
Norridgewock. 1,608	Somerset.... 1,608		Warren.....	Knox.....	1,812
North Berwick 1,777	York.....	1,777	Washburn....	Aroostook... 1,582	
Oakland.....	Kennebec.... 2,257		Webster.....	Androscoggin. 1,213	
Orland.....	Hancock.... 1,224		Wells.....	York.....	1,908
Orrington....	Penobscot... 1,219		Whitefield... 1,056	Lincoln..... 1,056	
Oxford.....	Oxford.....	1,221	Wilton.....	Franklin.... 2,143	
Parsonsfield.. 1,057	York.....	1,057	Windham....	Cumberland.. 1,954	
Patten.....	Penobscot... 1,406		Winterport... 1,582	Waldo.....	1,582
Pembroke....	Washington.. 1,378		Winthrop....	Kennebec.... 2,114	
Perry.....	Washington.. 1,153		Wiscasset....	Lincoln..... 1,287	
Phillips.....	Franklin.... 1,423		Woodland....	Aroostook... 1,161	
Phippsburg... 1,079	Sagadahoc... 1,079		Yarmouth....	Cumberland.. 2,358	
Poland.....	Androscoggin. 1,382				

## 500 to 1,000—143 Towns. Population, 105,983

Abbott.....	Piscataquis... 705	Addison.....	Washington.. 985
Acton.....	York..... 603	Albion.....	Kennebec.... 922

## MAINE—Continued

Town	County	Pop.	Town	County	Pop.
500 to 1,000—Continued					
Alfred.....	York.....	890	Fayette.....	Kennebec....	533
Andover.....	Oxford.....	757	Friendship....	Knox.....	776
Applteon....	Knox.....	842	Garland.....	Penobscot...	817
Athens.....	Somerset....	914	Georgetown...	Sagadahoc...	742
Atkinson....	Piscataquis..	528	Greene.....	Androscoggin.	773
Baldwin.....	Cumberland..	791	Greenwood...	Oxford.....	664
Bingham....	Somerset....	775	Hancock.....	Hancock.....	843
Bowdoin....	Sagadahoc...	814	Harmony....	Somerset....	730
Bradford....	Penobscot...	930	Harrison.....	Cumberland..	967
Bradley.....	Penobscot...	634	Hartford.....	Oxford.....	592
Bremen.....	Lincoln.....	550	Hebron.....	Oxford.....	603
Brooklin....	Hancock.....	936	Hiram.....	Oxford.....	945
Brooks.....	Waldo.....	704	Holden.....	Penobscot...	609
Brownfield..	Oxford.....	933	Islesboro....	Waldo.....	877
Burnham....	Waldo.....	733	Jonesboro...	Washington..	519
Canaan.....	Somerset....	874	Kingfield....	Franklin....	927
Casco.....	Cumberland..	688	Kingman.....	Penobscot...	741
Castine.....	Hancock.....	933	Knox.....	Waldo.....	511
Castle Hill..	Aroostook...	532	Lagrange.....	Penobscot...	590
Charleston..	Penobscot...	864	Lee.....	Penobscot...	748
Chesterville..	Franklin....	627	Leeds.....	Androscoggin.	990
Columbia...	Washington..	564	Levant.....	Penobscot...	707
Columbia Falls	Washington..	663	Liberty.....	Waldo.....	650
Cornish.....	York.....	954	Limerick....	York.....	965
Cornville...	Somerset....	720	Limington...	York.....	980
Crystal.....	Aroostook...	502	Linneus.....	Aroostook...	809
Cushing....	Knox.....	535	Litchfield...	Kennebec....	964
Cutler.....	Washington...	585	Lovell.....	Oxford.....	668
Damariscotta.	Lincoln.....	771	Lyman.....	York.....	615
Denmark....	Oxford.....	596	Manchester...	Kennebec....	601
Dixmont....	Penobscot...	757	Masardis....	Aroostook...	650
Dresden.....	Lincoln.....	815	Mattawamkeag.	Penobscot...	517
E. Millinocket.	Penobscot...	923	Milford.....	Penobscot...	967
Eddington...	Penobscot...	611	Minot.....	Androscoggin.	786
Edgecomb...	Lincoln.....	513	Monroe.....	Waldo.....	872
Edmunds....	Washington..	616	Montville...	Waldo.....	850
Embden.....	Somerset....	529	Moscow.....	Somerset....	518
Enfield.....	Penobscot...	970	Mount Vernon	Kennebec....	898
Etna.....	Penobscot...	523	Naples.....	Cumberland..	736
Eustis.....	Franklin....	508	New Portland.	Somerset....	882
Exeter.....	Penobscot...	888	New Sharon...	Franklin....	955
Farmingdale..	Kennebec....	823	New Sweden..	Aroostook...	905

## MAINE—Continued

Town	County	Pop.	Town	County	Pop.
500 to 1,000—Continued					
New Vineyard.	Franklin.....	543	Sedgwick.....	Hancock.....	909
Newburgh....	Penobscot....	694	Shapleigh....	York.....	691
Newfield....	York.....	620	Sidney.....	Kennebec....	927
Nobleboro....	Lincoln.....	775	Southwest Har-		
North Haven..	Knox.....	535	bor.....	Hancock.....	888
N. Yarmouth..	Cumberland..	686	Starks.....	Somerset....	549
Northport....	Waldo.....	518	Steuben.....	Washington..	890
Oakfield.....	Aroostook....	928	Strong.....	Franklin....	720
Old Orchard..	York.....	961	Sumner.....	Oxford.....	762
Otisfield....	Cumberland..	632	Surry.....	Hancock.....	734
Palermo.....	Waldo.....	690	Swans Island..	Hancock.....	749
Palmyra.....	Somerset....	960	Thorndike....	Waldo.....	525
Parkman....	Piscataquis..	646	Troy.....	Waldo.....	768
Penobscot....	Hancock.....	985	Unity.....	Waldo.....	899
Perham.....	Aroostook....	785	Vanceboro....	Washington..	623
Peru.....	Oxford.....	746	Veazie.....	Penobscot....	557
Pittston.....	Kennebec....	954	Washington... Knox.....		814
Plymouth....	Penobscot....	590	Waterboro....	York.....	997
Portage Lake..	Aroostook....	500	Waterford....	Oxford.....	934
Porter.....	Oxford.....	864	Wayne.....	Kennebec....	595
Pownal.....	Cumberland..	625	Weld.....	Franklin....	574
Prospect.....	Waldo.....	597	West Gardiner	Kennebec....	629
Raymond....	Cumberland..	677	Westfield....	Aroostook....	689
Readfield....	Kennebec....	996	Windsor.....	Kennebec....	706
Robbinston... Washington..		691	Winn.....	Penobscot....	655
Searsmont....	Waldo.....	828	Winter Harbor	Hancock.....	590
Sebago.....	Cumberland..	536	Woodstock... Oxford.....		808
Sebec.....	Piscataquis... 549		Woolwich.... Sagadahoc...		868

Under 500—579 Towns. Population, 57,936

## NEW HAMPSHIRE

Total population,	442,506—	0.4 per cent. of total U. S. population.
Total families,*	103,156—	
Native white,*	333,348—	77.4 per cent. of state population.
Foreign born,*	96,660—	22.5 per cent. of state population.
Negroes,*	564—	0.1 per cent. of state population.

Town	County	Pop.	Town	County	Pop.
50,000 to 100,000—1 City. Population, 78,283					
Manchester...	Hillsborough.	78,283			
25,000 to 50,000—1 City. Population, 27,237					
<sup>1</sup> Nashua.....	Hillsborough.	27,237			
15,000 to 25,000—1 City. Population, 22,669					
Concord.....	Merrimack...	22,669			
10,000 to 15,000—5 Cities. Population, 60,698					
Berlin.....	Coos.....	13,599	Laconia.....	Belknap.....	11,528
Dover.....	Strafford....	13,272	Portsmouth...	Rockingham .	11,666
Keene.....	Cheshire....	10,633			
5,000 to 10,000—6 Cities. Population, 40,074*					
Claremont....	Sullivan.....	7,529	Lebanon.....	Grafton.....	5,718
Derry.....	Rockingham .	5,123	Rochester....	Strafford.....	8,868
Franklin....	Merrimack...	6,132	Somersworth..	Strafford.....	6,704
2,500 to 5,000—12 Cities. Population, 40,913*					
Conway.....	Carroll.....	3,413	Littleton....	Grafton.....	4,069
Exeter.....	Rockingham .	4,897	Milford.....	Hillsborough.	3,939
Farmington...	Strafford....	2,621	Newmarket...	Rockingham .	3,348
Goffstown....	Hillsborough.	2,579	Newport....	Sullivan.....	3,675
Haverhill....	Grafton.....	3,498	Pembroke....	Merrimack...	3,062
Lancaster....	Coos.....	3,054	Walpole.....	Cheshire....	2,668

\*Census 1910. See Preface.

<sup>1</sup>Falling within the adjacent territory of Lowell, Mass.

## NEW HAMPSHIRE—Continued

Town	County	Pop.	Town	County	Pop.
1,000 to 2,500—67 Towns.			Population, 100,318		
Allenstown...	Merrimack...	1,457	Lisbon.....	Grafton.....	2,460
Alton.....	Belknap.....	1,348	Londonderry..	Rockingham .	1,533
Amherst.....	Hillsborough.	1,060	Lyme.....	Grafton.....	1,007
Andover.....	Merrimack...	1,201	Marlboro.....	Cheshire.....	1,478
Antrim.....	Hillsborough.	1,235	Meredith.....	Belknap.....	1,638
Ashland.....	Grafton.....	1,412	Merrimack...	Hillsborough.	1,039
Barnstead...	Belknap.....	1,081	Milton.....	Strafford....	1,542
Bartlett.....	Carroll.....	1,197	Northfield...	Merrimack...	1,474
Bedford.....	Hillsborough.	1,110	Northumber-		
Belmont.....	Belknap.....	1,390	land.....	Coos.....	2,184
Bethlehem...	Grafton.....	1,201	Northwood...	Rockingham .	1,059
Boscawen...	Merrimack...	1,240	Ossipee.....	Carroll.....	1,354
Bristol.....	Grafton.....	1,478	Peterboro...	Hillsborough.	2,277
Canaan.....	Grafton.....	1,408	Pittsfield....	Merrimack...	2,222
Charlestown..	Sullivan.....	1,496	Plaistow....	Rockingham .	1,173
Colebrook....	Coos.....	1,905	Plymouth....	Grafton.....	2,200
Cornish.....	Sullivan.....	1,005	Raymond.....	Rockingham .	1,203
Enfield.....	Grafton...	1,448	Rollinsford..	Strafford....	1,836
Epping.....	Rockingham .	1,649	Rye.....	Rockingham .	1,014
Fitzwilliam..	Cheshire.....	1,148	<sup>1</sup> Salem.....	Rockingham .	2,117
Gorham.....	Coos.....	2,155	Seabrook....	Rockingham .	1,425
Greenville...	Hillsborough.	1,374	Stewartstown.	Coos.....	1,128
Hampton.....	Rockingham .	1,215	Sunapee.....	Sullivan.....	1,071
Hanover.....	Grafton.....	2,075	Swanzy.....	Cheshire.....	1,656
Henniker....	Merrimack...	1,395	Tilton.....	Belknap.....	1,866
Hillsborough..	Hillsborough.	2,168	Troy.....	Cheshire.....	1,331
Hinsdale....	Cheshire.....	1,673	Wakefield...	Carroll.....	1,543
Hooksett....	Merrimack...	1,528	Warner.....	Merrimack...	1,226
Hopkinton...	Merrimack...	1,578	Weare.....	Hillsborough.	1,325
Hudson.....	Hillsborough.	1,344	Whitefield...	Coos.....	1,635
Jaffrey.....	Cheshire.....	1,895	Wilton.....	Hillsborough.	1,490
Jefferson....	Coos.....	1,061	Winchester...	Cheshire.....	2,282
Kingston....	Rockingham .	1,015	Wolfeboro...	Carroll.....	2,224
Lincoln.....	Grafton.....	1,278	Woodstock...	Grafton.....	1,083

## 500 to 1,000—81 Towns. Population, 57,151

Acworth.....	Sullivan.....	536	Bath.....	Grafton.....	978
Alexandria...	Grafton.....	571	Bennington..	Hillsborough.	690
Alstead.....	Cheshire.....	711	Bow.....	Merrimack...	676
Auburn.....	Rockingham .	637	Bradford....	Merrimack...	695
Barrington...	Strafford....	900	Brentwood...	Rockingham .	759

<sup>1</sup>Falling within the adjacent territory of Lowell, Mass.

## NEW HAMPSHIRE—Continued

Town	County	Pop.	Town	County	Pop.
500 to 1,000—Continued					
Brookline.....	Hillsborough.	501	Madison.....	Carroll.....	507
Campton.....	Grafton.....	845	Milan.....	Coos.....	924
Candia.....	Rockingham.	993	Moultonboro..	Carroll.....	783
Canterbury...	Merrimack...	680	New Boston..	Hillsborough.	982
Carroll.....	Coos.....	569	Newcastle....	Rockingham.	624
Chester.....	Rockingham.	818	New Durham.	Strafford.....	523
Chesterfield...	Cheshire.....	770	Newfields....	Rockingham.	503
Chichester....	Merrimack...	606	New Hampton	Belknap.....	821
Columbia.....	Coos.....	619	New Ipswich..	Hillsborough.	927
Danbury.....	Merrimack...	592	New London..	Merrimack...	805
Danville.....	Rockingham.	517	Newton.....	Rockingham.	962
Deerfield....	Rockingham.	917	North Hampton	Rockingham.	783
Dublin.....	Cheshire.....	571	Nottingham..	Rockingham.	607
Dunbarton....	Merrimack...	513	Orford.....	Grafton.....	799
Durham.....	Strafford.....	823	<sup>1</sup> Pelham.....	Hillsborough.	826
Effingham....	Carroll.....	558	Piermont....	Grafton.....	592
Epsom.....	Merrimack...	725	Pittsburg....	Coos.....	624
Francestown..	Hillsborough.	602	Plainfield....	Sullivan.....	987
Franconia....	Grafton.....	504	Rindge.....	Cheshire.....	706
Freedom.....	Carroll.....	542	Rumney.....	Grafton.....	850
Fremont.....	Rockingham.	622	Sanbornton..	Belknap.....	850
Gilford.....	Belknap.....	744	Sandwich....	Carroll.....	928
Gilmanton....	Belknap.....	968	Strafford....	Strafford....	786
Grafton.....	Grafton.....	641	Stratford....	Coos.....	844
Greenfield....	Hillsborough.	574	Stratham....	Rockingham.	602
Greenland....	Rockingham.	575	Sutton.....	Merrimack...	698
Hampstead...	Rockingham.	796	Tamworth....	Carroll.....	993
<sup>1</sup> Hampton Falls	Rockingham.	552	Thornton....	Grafton.....	553
Hancock.....	Hillsborough.	642	Tuftonboro...	Carroll.....	612
Harrisville....	Cheshire.....	623	Unity.....	Sullivan.....	504
Hill.....	Merrimack...	556	Warren.....	Grafton.....	701
Holderness....	Grafton.....	652	Wentworth..	Grafton.....	595
Hollis.....	Hillsborough.	935	Westmoreland.	Cheshire.....	758
Landaff.....	Grafton.....	526	Wilmot.....	Merrimack...	614
Loudon.....	Merrimack...	838	<sup>1</sup> Windham....	Rockingham.	656
Lyndeboro....	Hillsborough.	660			

Under 500—84 Towns. Population, 18,004

<sup>1</sup>Falling within the adjacent territory of Lowell, Mass.

VERMONT

Total population,	363,699—	0.3 per cent. of total U. S. population.
Total families,*	85,178—	
Native white,*	304,437—	35.5 per cent. of state population.
Foreign born,*	49,898—	14.0 per cent. of state population.
Negroes,*	1,621—	0.5 per cent. of state population.

Town	County	Pop.	Town	County	Pop.
<b>15,000 to 25,000—1 City. Population, 21,617</b>					
Burlington...	Chittenden...	21,617			
<b>10,000 to 15,000—2 Cities. Population, 27,000</b>					
Barre (city) ..	Washington..	12,169	Rutland.....	Rutland.....	14,831
<b>5,000 to 10,000—7 Cities. Population, 51,231*</b>					
Bennington... Bennington..	8,698	Rockingham..	Windham....	6,207	
Brattleboro... Windham....	7,541	St. Albans(city)	Franklin.....	6,381	
Colchester.... Chittenden...	6,450	St. Johnsbury.	Caledonia....	8,098	
Montpelier... Washington..	7,856				
<b>2,500 to 5,000—22 Cities. Population, 72,964*</b>					
Barre (town). Washington..	4,194	Newport.....	Orleans.....	3,684	
Barton..... Orleans.....	3,346	Northfield....	Washington..	3,226	
Brandon..... Rutland.....	2,712	Poultney.....	Rutland.....	3,644	
Derby..... Orleans.....	3,639	Proctor.....	Rutland.....	2,871	
Essex..... Chittendon...	2,714	Randolph....	Orange.....	3,191	
Fair Haven... Rutland.....	3,095	Richford....	Franklin.....	2,907	
Hardwick.... Caledonia....	3,201	Springfield...	Windsor.....	4,784	
Hartford.... Windsor.....	4,179	Swanton.....	Franklin.....	3,628	
Lyndon..... Caledonia....	3,204	Waterbury....	Washington..	3,273	
Middlebury... Addison.....	2,848	West Rutland.	Rutland.....	3,427	
Morristown... Lamõille.....	2,652	Woodstock... Windsor.....		2,545	
<b>1,000 to 2,500—75 Towns. Population, 107,666*</b>					
Alburg..... Grand Isle ...	1,311	Bakersfield... Franklin.....		1,079	
Arlington.... Bennington..	1,307	Barnet..... Caledonia....		1,707	

\*Census 1910. See Preface.

## VERMONT—Continued

Town	County	Pop.	Town	County	Pop.
1,000 to 2,500—Continued					
Berkshire.....	Franklin.....	1,286	Manchester...	Bennington..	2,044
Berlin.....	Washington..	1,079	Marshfield....	Washington..	1,011
Bethel.....	Windsor.....	1,943	Milton.....	Chittenden... 1,648	
Bradford.....	Orange.....	1,372	Montgomery..	Franklin.....	1,721
Brighton.....	Essex.....	2,013	New Haven... 1,161	Addison.....	
Bristol.....	Addison.....	2,005	Newbury.....	Orange.....	2,035
Brookfield....	Orange.....	1,008	Norwich.....	Windsor.....	1,252
Burke.....	Caledonia....	1,183	Orwell.....	Addison.....	1,065
Cabot.....	Washington..	1,116	Pawlet.....	Rutland.....	1,959
Calais.....	Washington..	1,042	Pittsford.....	Rutland.....	2,479
Cambridge....	Lamoille....	1,696	Pownal.....	Bennington..	1,599
Castleton....	Rutland.....	1,885	Readsboro....	Bennington..	1,252
Cavendish....	Windsor.....	1,208	Richmond....	Chittenden... 1,419	
Charlotte....	Chittenden... 1,163		Rochester....	Windsor.....	1,317
Chelsea.....	Orange.....	1,074	Royalton....	Windsor.....	1,452
Chester.....	Windsor.....	1,784	Rutland.....	Rutland.....	1,311
Concord.....	Essex.....	1,080	Ryegate.....	Caledonia....	1,194
Corinth.....	Orange.....	1,005	St. Albans		
Craftsbury... 1,119	Orleans.....		(town) ..	Franklin.....	1,617
Danby.....	Rutland.....	1,001	Shaftsbury... 1,650	Bennington..	
Danville....	Caledonia....	1,564	Shelburne....	Chittenden... 1,097	
Dorset.....	Bennington.. 1,472		Sheldon.....	Franklin.....	1,246
Enosburg....	Franklin.....	2,212	Shoreham....	Addison.....	1,098
Fairfax.....	Franklin.....	1,318	Stowe.....	Lamoille....	1,991
Fairfield....	Franklin.....	1,778	Thetford....	Orange.....	1,182
Ferrisburg... 1,433	Addison.....		Troy.....	Orleans.....	1,686
Franklin....	Franklin.....	1,108	Underhill....	Chittenden... 1,004	
Georgia.....	Franklin.....	1,090	Vergennes....	Addison.....	1,483
Hartland....	Windsor.....	1,316	Wallingford.. 1,719	Rutland.....	
Highgate....	Franklin.....	1,758	Weathersfield. 1,092	Windsor.....	
Hinesburg... 1,042	Chittenden... 1,042		Westminster.. 1,327	Windham....	
Hyde Park... 1,453	Lamoille.... 1,453		Williamstown. 1,726	Orange.....	
Jericho.....	Chittenden... 1,307		Williston....	Chittenden... 1,000	
Johnson....	Lamoille.... 1,526		Wilmington... 1,229	Windham....	
Lowell.....	Orleans.....	1,086	Windsor.....	Windsor.....	2,407
Ludlow.....	Windsor.....	2,215	Wolcott.....	Lamoille....	1,049

## 500 to 1,000—80 Towns. Population, 60,247

Addison.....	Addison.....	796	Braintree.....	Orange.....	760
Albany.....	Orleans.....	920	Bridgewater..	Windsor.....	874
Barnard.....	Windsor.....	737	Bridport.....	Addison.....	848
Benson.....	Rutland.....	813	Brownington..	Orleans.....	760



## VERMONT—Continued

Town	County	Pop.	Town	County	Pop.
500 to 1,000—Continued					
Canaan.....	Essex.....	869	Plainfield....	Washington..	785
Charleston...	Orleans.....	993	Pomfret.....	Windsor.....	703
Chittenden...	Rutland.....	563	Putney.....	Windham....	788
Clarendon...	Rutland.....	857	Reading.....	Windsor.....	530
Cornwall....	Addison....	789	Roxbury....	Washington..	615
Coventry....	Orleans.....	616	Rupert.....	Bennington..	825
Dummerston..	Windham....	643	Salisbury....	Addison....	693
Duxbury....	Washington..	648	Sharon.....	Windsor.....	585
East			Sheffield.....	Caledonia....	691
Montpelier..	Washington..	985	Shrewsbury... Rutland.....		751
Eden.....	Lamoille....	751	South		
Elmore.....	Lamoille....	553	Burlington..	Chittenden..	927
Fletcher.....	Franklin....	737	South Hero... Grand Isle...		605
Glover.....	Orleans.....	932	Stamford....	Bennington..	510
Grafton....	Windham....	729	Starksboro... Addison....		835
Grand Isle...	Grand Isle...	839	Stockbridge... Windsor.....		737
Greensboro... Orleans.....		931	Strafford....	Orange.....	776
Groton.....	Caledonia....	915	Sutton.....	Caledonia....	711
Guilford....	Windham....	769	Topsham....	Orange.....	918
Halifax.....	Windham....	635	Townshend... Windham....		817
Holland.....	Orleans.....	722	Tunbridge... Orange.....		918
Huntington..	Chittenden..	760	Vernon.....	Windham....	606
Isle La Motte.	Grand Isle...	510	Waitsfield... Washington..		709
Irasburg....	Orleans.....	983	Walden.....	Caledonia....	739
Jamaica.....	Windham....	716	Wardsboro... Windham....		559
Jay.....	Orleans.....	513	Warren.....	Washington..	825
Lincoln....	Addison....	980	Washington..	Orange.....	762
Londonderry..	Windham....	962	Waterford... Caledonia....		629
Lunenburg... Essex.....		880	Wells.....	Rutland.....	569
Middlesex... Washington..		858	West Windsor.	Windsor.....	569
Middletown			Westfield....	Orleans.....	613
Springs....	Rutland.....	716	Westford....	Chittenden..	854
Monkton....	Addison....	724	Weston.....	Windsor.....	632
Moretown... Washington..		886	Wheelock....	Caledonia....	500
Mount Holly .	Rutland.....	871	Whitingham..	Windham....	969
Newfane....	Windham....	820	Woodbury... Washington..		824
Orange.....	Orange.....	644	Worcester... Washington..		584
Peacham....	Caledonia....	777			

Under 500—67 Towns. Population, 19,100

## MASSACHUSETTS

Total population,	3,719,156—	3.6 per cent. of total U. S. population.
Total families,*	734,013—	
Native white,*	2,273,876—	67.5 per cent. of state population.
Foreign born,*	1,054,485—	31.4 per cent. of state population.
Negroes,*	38,055—	1.1 per cent. of state population.

Town	County	Pop.	Town	County	Pop.
<b>200,000 and Over—1 City. Population, 756,476</b>					
Boston.....	Suffolk.....	756,476			
<b>100,000 to 200,000—8 Cities. Population, 944,891</b>					
<sup>1</sup> Cambridge....	Middlesex...	112,981	Lowell.....	Middlesex..	113,245
Fall River....	Bristol.....	128,266	<sup>2</sup> New Bedford.	Bristol.....	118,158
<sup>3</sup> Lawrence....	Essex.....	100,560	Springfield...	Hampden...	105,942
<sup>1</sup> Lynn.....	Essex.....	102,425	Worcester....	Worcester...	163,314
<b>50,000 to 100,000—4 Cities. Population, 270,979</b>					
Brockton....	Plymouth....	67,499	<sup>1</sup> Malden.....	Middlesex....	51,155
Holyoke.....	Hampden....	65,286	<sup>1</sup> Somerville....	Middlesex....	87,039
<b>25,000 to 50,000—13 Cities. Population, 499,861</b>					
<sup>1</sup> Brookline....	Norfolk.....	32,730	<sup>1</sup> Newton.....	Middlesex....	43,715
<sup>1</sup> Chelsea.....	Suffolk.....	46,192	Pittsfield....	Berkshire....	38,629
Chicopee....	Hampden....	29,319	<sup>1</sup> Quincy.....	Norfolk.....	38,136
<sup>1</sup> Everett.....	Middlesex....	39,233	<sup>1</sup> Salem.....	Essex.....	48,562
Fitchburg....	Worcester....	41,781	<sup>2</sup> Taunton....	Bristol.....	36,283
Haverhill....	Essex.....	48,477	<sup>1</sup> Waltham....	Middlesex....	30,570
<sup>1</sup> Medford....	Middlesex....	26,234			
<b>15,000 to 25,000—15 Cities. Population, 284,487</b>					
Attleboro....	Bristol.....	19,282	Newburyport.	Essex.....	15,243
<sup>1</sup> Beverly....	Essex.....	21,645	<sup>4</sup> North Adams.	Berkshire....	22,019
Gardner.....	Worcester...	17,140	Northampton.	Hampshire...	19,926
<sup>4</sup> Gloucester...	Essex.....	24,398	<sup>1</sup> Peabody....	Essex.....	18,360
<sup>1</sup> Hyde Park...	Norfolk.....	15,507	<sup>1</sup> Revere.....	Suffolk.....	23,136
Leominster...	Worcester....	20,839	Westfield....	Hampden....	18,391
Marlborough.	Middlesex...	15,187	<sup>1</sup> Woburn....	Middlesex....	15,969
<sup>1</sup> Melrose....	Middlesex....	17,445			
*Census 1910. See Preface.					
<sup>1</sup> Falling within the adjacent territory of Boston.					
<sup>2</sup> Falling within the adjacent territory of Fall River.					
<sup>3</sup> Falling within the adjacent territory of Lowell.					
<sup>4</sup> Pop. Apr. 15, 1910; decrease since 1900; no estimate made.					

## MASSACHUSETTS—Continued

Town	County	Pop.	Town	County	Pop.
10,000 to 15,000—14 Cities. Population, 189,443					
Adams.....	Berkshire....	14,214	Plymouth....	Plymouth....	13,743
<sup>1</sup> Arlington.....	Middlesex....	12,811	Southbridge..	Worcester....	14,205
<sup>4</sup> Clinton.....	Worcester....	13,075	<sup>1</sup> Wakefield....	Middlesex....	12,733
<sup>1</sup> Framingham..	Middlesex....	13,982	<sup>1</sup> Watertown...	Middlesex....	14,867
Greenfield....	Franklin.....	11,998	Webster.....	Worcester....	13,210
<sup>3</sup> Methuen.....	Essex.....	13,921	<sup>1</sup> Weymouth...	Norfolk.....	13,882
Milford.....	Worcester....	14,110	<sup>1</sup> Winthrop....	Suffolk.....	12,692
5,000 to 10,000—49 Cities. Population, 342,831					
Abington.....	Plymouth....	5,455	<sup>1</sup> Milton.....	Norfolk.....	7,924
Amesbury....	Essex.....	9,894	Montague....	Franklin.....	6,866
Amherst.....	Hampshire...	5,112	<sup>1</sup> Natick.....	Middlesex....	9,866
<sup>3</sup> Andover.....	Essex.....	7,301	<sup>1</sup> Needham....	Norfolk.....	5,026
Athol.....	Worcester....	8,536	<sup>3</sup> North Andover	Essex.....	5,529
<sup>1</sup> Belmont.....	Middlesex....	5,542	North		
Blackstone...	Worcester....	5,648	Attleboro...	Bristol.....	9,562
<sup>1</sup> Braintree....	Norfolk.....	8,066	<sup>4</sup> Northbridge..	Worcester....	8,807
Bridgewater.	Plymouth....	7,688	<sup>1</sup> Norwood....	Norfolk.....	8,014
<sup>3</sup> Chelmsford...	Middlesex....	5,010	Orange.....	Franklin.....	5,282
<sup>1</sup> Concord.....	Middlesex....	6,421	Palmer.....	Hampden....	8,610
<sup>1</sup> Danvers.....	Essex.....	9,407	<sup>1</sup> Reading.....	Middlesex....	5,818
<sup>1</sup> Dedham.....	Norfolk.....	9,284	Rockland....	Plymouth....	6,928
Easthampton.	Hampshire...	8,524	<sup>1</sup> Saugus.....	Essex.....	8,047
Easton.....	Bristol.....	5,139	<sup>4</sup> Spencer.....	Worcester....	6,740
<sup>2</sup> Fairhaven....	Bristol.....	5,122	<sup>1</sup> Stoneham...	Middlesex....	7,090
Franklin.....	Norfolk.....	5,641	<sup>1</sup> Stoughton...	Norfolk.....	6,316
<sup>4</sup> Grafton.....	Worcester....	5,705	<sup>1</sup> Swampscott...	Essex.....	6,204
Great			Ware.....	Hampshire...	8,774
Barrington..	Berkshire....	5,926	<sup>1</sup> Wellesley....	Norfolk.....	5,413
Hudson.....	Middlesex....	6,743	<sup>4</sup> Westborough..	Worcester....	5,446
Ipswich.....	Essex.....	5,777	WestSpringfield	Hampden....	9,224
Mansfield...	Bristol.....	5,183	Whitman....	Plymouth....	7,292
<sup>1</sup> Marblehead..	Essex.....	7,338	Winchendon..	Worcester....	5,678
<sup>1</sup> Maynard....	Middlesex....	6,390	<sup>1</sup> Winchester...	Middlesex....	9,309
Middleborough	Plymouth....	8,214			

<sup>1</sup>Falling within the adjacent territory of Boston.

<sup>2</sup>Falling within the adjacent territory of Fall River.

<sup>3</sup>Falling within the adjacent territory of Lowell.

<sup>4</sup>Falling within the adjacent territory of Worcester.

## MASSACHUSETTS—Continued

Town	County	Pop.	Town	County	Pop.
2,500 to 5,000—48 Cities. Population, 176,156					
Agawam.....	Hampden....	3,501	<sup>1</sup> Medfield.....	Norfolk.....	3,466
Ayer.....	Middlesex....	2,797	Medway.....	Norfolk.....	2,696
Barnstable....	Barnstable...	4,676	<sup>4</sup> Millbury.....	Worcester....	4,740
Barre.....	Worcester....	2,957	Monson.....	Hampden....	4,758
<sup>3</sup> Billerica.....	Middlesex....	2,789	Nantucket....	Nantucket...	2,962
Canton.....	Norfolk.....	4,797	North		
<sup>1</sup> Cohasset.....	Norfolk.....	2,585	Brookfield..	Worcester....	3,075
Dalton.....	Berkshire....	3,568	Norton.....	Bristol.....	2,544
Dartmouth...	Bristol.....	4,378	Oxford.....	Worcester....	3,361
<sup>3</sup> Dracut.....	Middlesex....	3,461	Pepperell....	Middlesex....	2,953
Dudley.....	Worcester....	4,267	Provincetown.	Barnstable...	4,369
East			Randolph....	Norfolk.....	4,301
Bridgewater.	Plymouth....	3,363	Rockport....	Essex.....	4,211
Falmouth....	Norfolk.....	3,144	<sup>2</sup> Somerset....	Bristol.....	2,798
Foxborough...	Norfolk.....	3,863	South Hadley.	Hampshire...	4,894
Hardwick...	Worcester....	3,524	<sup>4</sup> Sutton.....	Worcester....	3,078
<sup>1</sup> Hingham....	Plymouth....	4,965	Templeton...	Worcester....	3,756
Holbrook....	Norfolk.....	2,816	<sup>3</sup> Tewksbury...	Middlesex....	3,750
Holliston....	Middlesex....	2,711	Uxbridge....	Worcester....	4,671
Lee.....	Berkshire....	4,106	Walpole.....	Norfolk.....	4,892
<sup>4</sup> Leicester....	Worcester....	3,237	Wareham....	Plymouth....	4,102
Lenox.....	Berkshire....	3,060	Warren.....	Worcester....	4,188
<sup>1</sup> Lexington...	Middlesex....	4,918	<sup>3</sup> Westford....	Middlesex....	2,851
Ludlow.....	Hampden....	4,948	<sup>2</sup> Westport....	Bristol.....	2,928
Manchester...	Essex.....	2,673	Williamstown.	Berkshire....	3,708
1,000 to 2,500—116 Towns. Population, 193,147					
Acton.....	Middlesex....	2,136	Buckland.....	Franklin....	1,573
Acushnet....	Bristol.....	1,692	Carver.....	Plymouth....	1,663
Ashburnham..	Worcester....	2,107	Charlemont...	Franklin....	1,001
Ashland.....	Middlesex....	1,682	Charlton....	Worcester....	2,032
<sup>4</sup> Auburn.....	Worcester....	2,420	Chatham.....	Barnstable...	1,564
Avon.....	Norfolk.....	2,013	Cheshire....	Berkshire....	1,508
Bedford.....	Middlesex....	1,231	Chester.....	Hampden....	1,377
Belchertown..	Hampshire...	2,054	Clarksburg...	Berkshire....	1,207
Bellingham...	Norfolk.....	1,696	Colrain.....	Franklin....	1,741
Bourne.....	Barnstable...	2,474	Conway.....	Franklin....	1,230
Brookfield...	Worcester....	2,204	Deerfield....	Franklin....	2,209
<sup>1</sup> Falling within the adjacent territory of Boston.					
<sup>2</sup> Falling within the adjacent territory of Fall River.					
<sup>3</sup> Falling within the adjacent territory of Lowell.					
<sup>4</sup> Falling within the adjacent territory of Worcester					

## MASSACHUSETTS—Continued

Town	County	Pop.	Town	County	Pop.
1,000 to 2,500—Continued					
Dennis.....	Barnstable...	1,919	Millis.....	Norfolk.....	1,399
<sup>2</sup> Dighton.....	Bristol.....	2,235	<sup>1</sup> Nahant.....	Essex.....	1,184
Douglas.....	Worcester....	2,152	New Marl-		
Duxbury....	Plymouth....	1,688	borough....	Berkshire....	1,124
East			Newbury....	Essex.....	1,482
Longmeadow.	Hampden....	1,553	North Reading	Middlesex....	1,059
Edgartown...	Dukes.....	1,191	<sup>4</sup> Northborough.	Worcester....	1,713
Erving.....	Franklin....	1,148	Northfield...	Franklin....	1,642
Essex.....	Essex.....	1,621	Norwell.....	Plymouth....	1,410
<sup>2</sup> Freetown....	Bristol.....	1,471	Oak Bluffs...	Dukes.....	1,084
Georgetown...	Essex.....	1,958	Orleans.....	Barnstable...	1,077
Groton.....	Middlesex...	2,155	Pembroke...	Plymouth....	1,336
Groveland...	Essex.....	2,253	Plainville....	Norfolk.....	1,385
Hadley.....	Hampshire...	1,999	Raynham....	Bristol.....	1,725
Hamilton....	Essex.....	1,749	<sup>2</sup> Rehoboth...	Bristol.....	2,001
Hanover....	Plymouth....	2,326	Rochester...	Plymouth....	1,090
Hanson.....	Plymouth....	1,854	Rowley.....	Essex.....	1,368
Harvard.....	Worcester....	1,034	<sup>4</sup> Rutland.....	Worcester....	1,743
Harwich.....	Barnstable...	2,115	Salisbury....	Essex.....	1,658
Hatfield....	Hampshire...	1,986	Sandwich....	Barnstable...	1,688
Hinsdale....	Berkshire...	1,116	Scituate....	Plymouth....	2,482
<sup>4</sup> Holden.....	Worcester....	2,147	<sup>2</sup> Seekonk....	Bristol.....	2,397
Hopedale....	Worcester....	2,188	Sharon.....	Norfolk.....	2,310
Hopkinton...	Middlesex....	2,452	Sheffield....	Berkshire...	1,817
Hubbardston.	Worcester....	1,073	Shelburne...	Franklin....	1,498
Hull.....	Plymouth....	2,103	Sherborn...	Middlesex....	1,428
Huntington...	Hampshire...	1,473	Shirley.....	Middlesex....	2,139
Kingston....	Plymouth....	2,445	<sup>4</sup> Shrewsbury...	Worcester....	1,946
Lakeville....	Plymouth....	1,141	Southborough.	Worcester....	1,745
Lancaster...	Worcester....	2,464	Southwick...	Hampden....	1,020
Lincoln.....	Middlesex....	1,175	Sterling.....	Worcester....	1,359
Littleton...	Middlesex....	1,229	Stockbridge...	Berkshire...	1,933
Longmeadow..	Hampden....	1,084	Stow.....	Middlesex....	1,115
Lunenburg...	Worcester....	1,393	Sturbridge...	Worcester....	1,957
Marion.....	Plymouth....	1,460	Sudbury.....	Middlesex....	1,120
Marshallfield...	Plymouth....	1,738	Sunderland...	Franklin....	1,047
Mattapoisett.	Plymouth....	1,233	<sup>2</sup> Swansea.....	Bristol.....	1,978
Merrimac...	Essex.....	2,202	Tisbury.....	Dukes.....	1,196
Middleton...	Essex.....	1,129	Topsfield....	Essex.....	1,174

<sup>1</sup>Falling within the adjacent territory of Boston.

<sup>2</sup>Falling within the adjacent territory of Fall River.

<sup>4</sup>Falling within the adjacent territory of Worcester.

## MASSACHUSETTS—Continued

Town	County	Pop.	Town	County	Pop.
1,000 to 2,500—Continued					
Townsend....	Middlesex....	1,761	West Stock-		
Upton.....	Worcester....	2,071	bridge.....	Berkshire....	1,271
Wayland....	Middlesex....	2,206	Westminster..	Worcester....	1,353
Wellfleet....	Barnstable...	1,022	<sup>1</sup> Weston.....	Middlesex....	2,106
Wenham.....	Essex.....	1,010	Westwood....	Norfolk.....	1,266
West Boylston	Worcester....	1,270	Wilbraham...	Hampden....	2,332
West			Williamsburg..	Hampshire...	2,132
Bridgewater.	Plymouth....	2,231	<sup>3</sup> Wilmington...	Middlesex....	1,858
West Brookfield	Worcester....	1,327	Wrentham....	Norfolk.....	1,743
West New-			Yarmouth....	Barnstable...	1,420
berry.....	Essex.....	1,473			

## 500 to 1,000—47 Towns. Population, 34,882

Ashby.....	Middlesex....	885	Halifax.....	Plymouth....	550
Ashfield.....	Franklin....	959	Hampden....	Hampden....	645
Becket.....	Berkshire....	959	Lanesborough.	Berkshire....	947
<sup>2</sup> Berkley.....	Bristol.....	999	Leverett.....	Franklin....	728
Berlin.....	Worcester....	904	<sup>1</sup> Lynnfield....	Essex.....	911
Bernardston..	Franklin....	741	Mendon.....	Worcester....	880
Blandford....	Hampden....	717	New Salem...	Franklin....	639
Bolton.....	Worcester....	764	Norfolk.....	Norfolk.....	960
Boxford.....	Essex.....	718	Oakham.....	Worcester....	552
<sup>4</sup> Boylston....	Worcester....	714	Petersham....	Worcester....	757
Brewster....	Barnstable...	631	Plympton....	Plymouth....	561
Brimfield....	Hampden....	866	Princeton....	Worcester....	818
<sup>3</sup> Burlington...	Middlesex....	591	Richmond....	Berkshire....	650
<sup>3</sup> Carlisle....	Middlesex....	551	Royalston....	Worcester....	792
Chesterfield..	Hampshire...	536	Russell.....	Hampden....	965
Cumington..	Hampshire...	637	Sandisfield...	Berkshire....	566
Dana.....	Worcester....	736	Savoy.....	Berkshire....	503
Dover.....	Norfolk.....	798	Southampton.	Hampshire...	870
Eastham....	Barnstable...	518	Truro.....	Barnstable...	655
Egremont....	Berkshire....	605	<sup>3</sup> Tyngsborough.	Middlesex....	829
Enfield.....	Hampshire...	874	Wendell.....	Franklin....	502
Gill.....	Franklin....	942	Whately.....	Franklin....	846
Granby.....	Hampshire...	761	Worthington..	Hampshire...	569
Granville....	Hampden....	781			

## Under 500—39 Towns. Population, 13,020

<sup>1</sup>Falling within the adjacent territory of Boston.

<sup>2</sup>Falling within the adjacent territory of Fall River.

<sup>3</sup>Falling within the adjacent territory of Lowell.

<sup>4</sup>Falling within the adjacent territory of Worcester.

## RHODE ISLAND

Total population,	614,315—	0.6 per cent. of total U. S. population.
Total families,*	117,976—	
Native white,*	354,467—	65.3 per cent. of state population.
Foreign born,*	178,614—	32.9 per cent. of state population.
Negroes,*	9,529—	1.8 per cent. of state population.

Town	County	Pop.	Town	County	Pop.
200,000 and Over—1 City. Population, 254,960					
Providence...	Providence..	254,960			
50,000 to 100,000—1 City. Population, 59,411					
<sup>1</sup> Pawtucket....	Providence...	59,411			
25,000 to 50,000—5 Cities. Population, 156,060					
<sup>1</sup> Central Falls..	Providence...	25,636	<sup>1</sup> Warwick.....	Kent.....	29,969
<sup>1</sup> Cranston.....	Providence...	25,987	Woonsocket...	Providence...	44,360
Newport.....	Newport.....	30,108			
15,000 to 25,000—1 City. Population, 18,113					
<sup>1</sup> East Provi- dence.....	Providence...	18,113			
10,000 to 15,000—1 City. Population, 10,848					
<sup>1</sup> Cumberland..	Providence...	10,848			
5,000 to 10,000—9 Cities. Population, 63,915*					
Bristol.....	Bristol.....	8,565	<sup>1</sup> North Provi- dence.....	Providence...	5,407
Burrillville....	Providence...	7,878	South Kings- town.....	Washington..	5,176
Coventry.....	Kent.....	5,848	Warren.....	Bristol.....	6,585
<sup>1</sup> Johnston.....	Providence...	5,935	Westerly.....	Washington..	8,696
<sup>1</sup> Lincoln.....	Providence...	9,825			
2,500 to 5,000—7 Cities. Population, 23,112*					
<sup>1</sup> East Greenwich	Kent.....	3,420	North Smith- field.....	Providence...	2,699
North Kings- town.....	Washington..	4,048	<sup>2</sup> Portsmouth...	Newport.....	2,681

\*Census 1910. See Preface.

<sup>1</sup>Falling within the adjacent territory of Providence.

<sup>2</sup>Falling within the adjacent territory of Fall River, Mass.

## RHODE ISLAND—Continued

Town	County	Pop.	Town	County	Pop.
2,500 to 5,000—Continued					
<sup>1</sup> Scituate.....	Providence...	3,493	<sup>2</sup> Tiverton.....	Newport.....	4,032
<sup>1</sup> Smithfield....	Providence...	2,739			
1,000 to 2,500—11 Towns. Population, 16,697					
Barrington....	Bristol.....	2,452	LittleCompton	Newport.....	1,276
Charlestown..	Washington..	1,037	Middletown...	Newport.....	1,708
Foster.....	Providence...	1,124	Narragansett..	Washington..	1,250
Glocester....	Providence...	1,404	New Shoreham	Newport.....	1,314
Hopkinton....	Washington..	2,324	Richmond....	Washington..	1,633
Jamestown...	Newport.....	1,175			
500 to 1,000—1 Town. Population, 778					
Exeter.....	Washington..	778			
Under 500—1 Town. Population, 481					

<sup>1</sup>Falling within the adjacent territory of Providence.

<sup>2</sup>Falling within the adjacent territory of Fall River, Mass.



## CONNECTICUT

Total population,	1,244,479—	1.2 per cent. of total U. S. population.
Total families,*	246,659—	
Native white,*	770,138—	69.1 per cent. of state population.
Foreign born,*	329,444—	29.5 per cent. of state population.
Negroes,*	15,174—	1.4 per cent. of state population.

Town	County	Pop.	Town	County	Pop.
100,000 to 200,000—3 Cities. Population, 382,164					
Bridgeport....	Fairfield....	121,579	New Haven...	New Haven.	149,685
Hartford.....	Hartford....	110,900			
50,000 to 100,000—2 Cities. Population, 140,767					
New Britain..	Hartford.....	53,794	Waterbury...	New Haven...	86,973
25,000 to 50,000—5 Cities. Population, 151,655					
Danbury.....	Fairfield.....	26,035	Norwich.....	Fairfield....	29,419
Meriden.....	New Haven..	34,183	Stamford.....	Fairfield....	35,119
<sup>2</sup> Norwalk.....	Fairfield.....	26,899			
15,000 to 25,000—7 Cities. Population, 130,722					
<sup>1</sup> Ansonia.....	New Haven..	16,704	Middletown...	Middlesex....	22,799
Bristol.....	Hartford....	15,927	New London..	New London.	20,985
Greenwich....	Fairfield....	19,159	Torrington....	Litchfield....	19,597
Manchester...	Hartford....	15,551			
10,000 to 15,000—4 Cities. Population, 54,715					
<sup>1</sup> Naugatuck...	New Haven..	14,093	<sup>1</sup> Wallingford...	New Haven..	12,508
<sup>1</sup> Orange.....	New Haven..	13,960	Windham....	Windham....	14,154
5,000 to 10,000—19 Cities. Population, 132,894*					
<sup>1</sup> Branford.....	New Haven..	6,047	<sup>2</sup> Fairfield.....	Fairfield....	6,134
<sup>1</sup> Derby.....	New Haven..	8,991	Groton.....	New London.	6,495
East Hartford.	Hartford....	8,138	Hamden.....	New Haven..	5,850
Enfield.....	Hartford....	9,719	<sup>2</sup> Huntington...	Fairfield....	6,545

\*Census 1910. See Preface.

<sup>1</sup>Falling within the adjacent territory of New Haven.

<sup>2</sup>Falling within the adjacent territory of Bridgeport.

## CONNECTICUT—Continued

Town	County	Pop.	Town	County	Pop.
5,000 to 10,000—Continued					
Killingly.....	Windham....	6,564	Stafford.....	Tolland.....	5,233
New Milford..	Litchfield....	5,010	Stonington....	New London..	9,154
Plainfield.....	Windham....	6,719	<sup>2</sup> Stratford.....	Fairfield.....	5,712
Plymouth.....	Litchfield....	5,021	Vernon.....	Tolland.....	9,087
Putnam.....	Windham....	7,280	Winchester...	Litchfield....	8,679
Southington..	Hartford.....	6,516			

## 2,500 to 5,000—32 Cities. Population, 114,721

Berlin.....	Hartford.....	3,728	Portland.....	Middlesex...	3,425
Bethel.....	Fairfield.....	3,792	Ridgefield...	Fairfield.....	3,118
Canton.....	Hartford.....	2,732	Salisbury.....	Litchfield....	3,522
Darien.....	Fairfield.....	3,946	<sup>1</sup> Seymour.....	New Haven..	4,786
East Windsor.	Hartford.....	3,362	Simsbury.....	Hartford.....	2,537
Essex.....	Middlesex....	2,745	Sprague.....	New London..	2,551
Farmington..	Hartford.....	3,478	Suffield.....	Hartford.....	3,841
Glastonbury..	Hartford.....	4,796	Thomaston...	Litchfield....	3,533
Griswold....	New London..	4,233	Thompson....	Windham....	4,804
Guilford.....	New Haven..	3,001	Waterford...	New London..	3,097
Litchfield....	Litchfield....	3,005	Watertown...	Litchfield....	3,850
<sup>1</sup> Milford.....	New Haven..	4,366	West Hartford	Hartford.....	4,808
Montville...	New London..	2,804	<sup>2</sup> Westport.....	Fairfield.....	4,259
New Canaan..	Fairfield.....	3,667	Wethersfield..	Hartford.....	3,148
Newtown.....	Fairfield.....	3,012	Windsor.....	Hartford.....	4,178
Plainville....	Hartford.....	2,882	Windsor Locks	Hartford.....	3,715

## 1,000 to 2,500—55 Towns. Population, 88,303

Avon.....	Hartford.....	1,337	East Haddam.	Middlesex....	2,422
Beacon Falls..	New Haven..	1,160	<sup>1</sup> East Haven...	New Haven..	1,795
Bloomfield....	Hartford.....	1,821	East Lyme....	New London..	1,916
Brookfield....	Fairfield.....	1,101	<sup>2</sup> Easton.....	Fairfield.....	1,052
Brooklyn.....	Windham....	1,858	Ellington.....	Tolland.....	1,999
Burlington....	Hartford.....	1,319	Granby.....	Hartford.....	1,383
Chatham.....	Middlesex....	2,390	Haddam.....	Middlesex....	1,958
Cheshire.....	New Haven..	1,988	Harwinton...	Litchfield....	1,440
Chester.....	Middlesex....	1,419	Kent.....	Litchfield....	1,122
Clinton.....	Middlesex....	1,274	Lebanon.....	New London..	1,528
Colchester....	New London..	2,140	Ledyard.....	New London..	1,079
Cornwall.....	Litchfield....	1,016	Madison.....	New Haven..	1,534
Coventry.....	Tolland.....	1,606	Mansfield...	Tolland.....	1,977
Cromwell.....	Middlesex....	2,188	Middlefield...	Middlesex....	1,036

<sup>1</sup>Falling within the adjacent territory of New Haven.

<sup>2</sup>Falling within the adjacent territory of Bridgeport.

## CONNECTICUT—Continued

Town	County	Pop.	Town	County	Pop.
1,000 to 2,500—Continued					
Monroe.....	Fairfield.....	1,002	Rocky Hill....	Hartford.....	1,187
New Hartford.	Litchfield....	2,144	Saybrook.....	Middlesex....	1,907
Newington....	Hartford.....	1,689	Sharon.....	Litchfield....	1,880
Norfolk.....	Litchfield....	1,541	Somers.....	Tolland.....	1,653
North Canaan.	Litchfield....	2,171	South Windsor	Hartford.....	2,251
<sup>1</sup> North Haven..	New Haven..	2,254	Southbury....	New Haven..	1,233
North Stoning-			Sterling.....	Windham....	1,283
ton.....	New London.	1,100	Tolland.....	Tolland.....	1,126
Old Lyme....	New London.	1,181	<sup>2</sup> Trumbull....	Fairfield....	1,642
Old Saybrook.	Middlesex....	1,516	Washington..	Litchfield....	1,747
Oxford.....	New Haven..	1,020	Willington....	Tolland.....	1,112
Pomfret.....	Windham....	1,857	Wilton.....	Fairfield....	1,706
Preston.....	New London.	1,917	Woodbury....	Litchfield....	1,860
Redding.....	Fairfield....	1,617	Woodstock...	Windham....	1,849

## 500 to 1,000—32 Towns. Population, 22,925

Ashford.....	Windham....	668	Hebron.....	Tolland.....	894
Barkhamsted.	Litchfield....	865	Killingworth..	Middlesex....	660
Bethlehem....	Litchfield....	550	Lisbon.....	New London.	824
Bozrah.....	New London.	861	Lyme.....	New London.	746
Bridgewater..	Litchfield....	600	Middlebury...	New Haven..	836
Canaan.....	Litchfield....	702	Morris.....	Litchfield....	681
Canterbury...	Windham....	868	New Fairfield.	Fairfield....	551
Colebrook....	Litchfield....	557	<sup>1</sup> North Branford	New Haven..	833
Columbia.....	Tolland.....	646	Prospect.....	New Haven..	539
Durham.....	Middlesex....	997	Roxbury.....	Litchfield....	837
East Granby..	Hartford.....	797	<sup>2</sup> Sherman.....	Fairfield....	569
Eastford.....	Windham....	513	Voluntown...	New London.	779
Franklin....	New London.	527	Westbrook...	Middlesex....	951
Goshen.....	Litchfield....	675	<sup>2</sup> Weston.....	Fairfield....	831
Hampton.....	Windham....	583	Wolcott.....	New Haven..	563
Hartland.....	Hartford.....	544	<sup>1</sup> Woodbridge...	New Haven..	878

## Under 500—9 Towns. Population, 3,689

<sup>1</sup>Falling within the adjacent territory of New Haven.

<sup>2</sup>Falling within the adjacent territory of Bridgeport.

## MIDDLE ATLANTIC DIVISION

Total population, 21,743,409—21.3 per cent. of total U. S. population.
Total families,* 4,235,675—
Native white,* 14,054,273—72.7 per cent. of total population.
Foreign born,* 4,843,749—25.1 per cent. of total population.
Negroes,* 417,870— 2.2 per cent. of total population.

## NUMBER OF PLACES, POPULATION AND PERCENTAGE OF THE TOTAL POPULATION

Group	Number		Per Cent.
	of Places	Popula- tion	
200,000 and over.....	7	9,331,663	42.9
100,000 to 200,000 .....	7	872,284	4.0
50,000 to 100,000 .....	18	1,297,327	5.9
25,000 to 50,000 .....	27	925,984	4.2
15,000 to 25,000 .....	53	1,016,080	4.6
10,000 to 15,000 .....	34	448,068	2.0
5,000 to 10,000* .....	130	875,771	4.5
2,500 to 5,000* .....	223	787,136	4.2
1,000 to 2,500* .....	443	712,269	3.7
500 to 1,000* .....	362	259,711	1.3
Under 500* .....	368	112,578	0.6
Total .....	1,672	16,638,871	77.9

\* Census 1910. See Preface.

## NEW YORK

Total population, 10,273,375—10.0 per cent. of total U. S. population.  
 Total families,\* 2,046,845—  
 Native white,\* 6,237,573—68.4 per cent. of state population.  
 Foreign born,\* 2,741,850—30.1 per cent. of state population.  
 Negroes,\* 134,191— 1.5 per cent. of state population.

Town	County	Pop.	Town	County	Pop.
<b>200,000 and Over—3 Cities. Population, 6,327,816</b>					
Buffalo.....	Erie.....	468,558	Rochester....	Monroe.....	256,417
New York..	{ New York. Kings... Queens... Richmond }	5,602,841			
<b>100,000 to 200,000—2 Cities. Population, 259,823</b>					
Albany.....	Albany.....	104,199	Syracuse.....	Onondaga...	155,624
<b>50,000 to 100,000—5 Cities. Population, 416,938</b>					
<sup>3</sup> Schenectady..	Schenectady..	99,519	Utica.....	Oneida.....	85,692
<sup>3</sup> Troy.....	Rensselaer...	77,916	<sup>1</sup> Yonkers.....	Westchester..	99,838
Binghamton..	Broome.....	53,973			
<b>25,000 to 50,000—12 Cities. Population, 403,178</b>					
Amsterdam...	Montgomery.	37,103	<sup>1</sup> Mount Vernon	Westchester..	37,009
Auburn.....	Cayuga.....	37,385	Newburgh....	Orange.....	29,603
<sup>3</sup> Cohoes.....	Albany.....	25,211	<sup>1</sup> New Rochelle.	Westchester..	37,759
Elmira.....	Chemung....	38,120	Niagara Falls.	Niagara.....	37,353
Jamestown...	Chautauqua..	36,580	Poughkeepsie.	Dutchess....	30,390
Kingston....	Ulster.....	26,771	Watertown...	Jefferson....	29,894
<b>15,000 to 25,000—16 Cities. Population, 297,093</b>					
Corning.....	Steuben.....	15,406	Ogdensburg...	St. Lawrence.	16,718
<sup>1</sup> Dunkirk....	Chautauqua..	20,743	Olean.....	Cattaraugus..	16,624
Glens Falls...	Warren.....	16,894	Oswego.....	Oswego.....	24,701
Gloversville..	Fulton.....	22,082	Peekskill....	Westchester..	18,530
Ithaca.....	Tompkins....	15,848	<sup>1</sup> Port Chester..	Westchester..	16,183
<sup>2</sup> Lackawanna..	Erie.....	15,987	Rome.....	Oneida.....	23,737
Lockport....	Niagara....	19,819	<sup>3</sup> Watervliet....	Albany.....	15,546
Middletown...	Orange.....	15,810	<sup>1</sup> White Plains..	Westchester..	22,465

\*Census 1910. See Preface.

<sup>1</sup>Falling within the adjacent territory of New York.

<sup>2</sup>Falling within the adjacent territory of Buffalo.

<sup>3</sup>Falling within the adjacent territory of Albany.

## NEW YORK—Continued

Town	County	Pop.	Town	County	Pop.
<b>10,000 to 15,000—13 Cities. Population, 168,833.</b>					
Batavia . . . . .	Genesee . . . . .	13,350	Little Falls . . .	Herkimer . . . .	13,451
Cortland . . . . .	Cortland . . . . .	13,069	<sup>2</sup> North		
Fulton . . . . .	Oswego . . . . .	11,908	Tonawanda . . .	Niagara . . . . .	13,768
Geneva . . . . .	Ontario . . . . .	13,711	Ossining . . . . .	Westchester . . .	13,705
Hornell . . . . .	Steuben . . . . .	14,685	Plattsburg . . .	Clinton . . . . .	12,837
Hudson . . . . .	Columbia . . . .	12,705	<sup>3</sup> Rensselaer . . . . Rensselaer . . .		
Johnstown . . . .	Fulton . . . . .	10,646	Saratoga		
			Springs . . . . .	Saratoga . . . . .	13,821
<b>5,000 to 10,000—25 Cities. Population, 162,373*</b>					
Albion . . . . .	Orleans . . . . .	5,016	Medina . . . . .	Orleans . . . . .	5,683
Canandaigua . . .	Ontario . . . . .	7,217	Newark . . . . .	Wayne . . . . .	6,227
Catskill . . . . .	Greene . . . . .	5,296	North Tarry-		
Fredonia . . . . .	Chautauqua . . .	5,285	town . . . . .	Westchester . . .	5,421
Haverstraw . . . .	Rockland . . . .	5,669	Norwich . . . . .	Chenango . . . .	7,422
Herkimer . . . . .	Herkimer . . . . .	7,520	Oneida . . . . .	Madison . . . . .	8,317
Hoosick Falls . .	Rensselaer . . . .	5,532	Oneonta . . . . .	Otsego . . . . .	9,491
Hudson Falls . . .	Washington . . .	5,189	Port Jervis . . .	Orange . . . . .	9,564
Ilion . . . . .	Herkimer . . . . .	6,588	Salamanca . . .	Cattaraugus . . .	5,792
Malone . . . . .	Franklin . . . . .	6,467	Seneca Falls . .	Seneca . . . . .	6,588
<sup>1</sup> Mamaroneck . . . .	Westchester . . .	5,699	<sup>4</sup> Solvay . . . . .	Onondaga . . . .	5,139
Matteawan . . . .	Dutchess . . . . .	6,727	<sup>1</sup> Tarrytown . . . .	Westchester . . .	5,600
Mechanicville . .	Saratoga . . . . .	6,634	<sup>2</sup> Tonawanda . . . . Erie . . . . .		
					8,290
<b>2,500 to 5,000—72 Cities. Population, 251,979*</b>					
Amityville . . . .	Suffolk . . . . .	2,517	Cornwall . . . . .	Orange . . . . .	2,658
Babylon . . . . .	Suffolk . . . . .	2,600	Dansville . . . .	Livingston . . . .	3,938
<sup>4</sup> Baldwinsville . .	Onondaga . . . .	3,099	<sup>2</sup> Depew . . . . .	Erie . . . . .	3,921
Ballston Spa . . .	Saratoga . . . . .	4,138	<sup>1</sup> Dobbs Ferry . . .	Westchester . . .	3,455
Bath . . . . .	Steuben . . . . .	3,884	Dolgeville . . . { Fulton . . . . . }		
Brockport . . . .	Monroe . . . . .	3,579	Herkimer . . . . . } 2,685		
Canastota . . . .	Madison . . . . .	3,247	East Aurora . . .	Erie . . . . .	2,781
Canton . . . . .	St. Lawrence . . .	2,701	East Syracuse . .	Onondaga . . . .	3,274
Carthage . . . . .	Jefferson . . . . .	3,563	Ellenville . . . .	Ulster . . . . .	3,114
Clyde . . . . .	Wayne . . . . .	2,695	Elmira Heights .	Chemung . . . . .	2,732
Cold Springs . . .	Putnam . . . . .	2,549	<sup>5</sup> Fairport . . . . . Monroe . . . . .		
					3,112

\*Census 1910. See Preface.

<sup>1</sup>Falling within the adjacent territory of New York.

<sup>2</sup>Falling within the adjacent territory of Buffalo.

<sup>3</sup>Falling within the adjacent territory of Albany.

<sup>4</sup>Falling within the adjacent territory of Syracuse.

<sup>5</sup>Falling within the adjacent territory of Rochester.

## NEW YORK—Continued

Town	County	Pop.	Town	County	Pop.
2,500 to 5,000—Continued					
Fishkill Land- ing.....	Dutchess....	3,902	Potsdam.....	St. Lawrence..	4,036
Fort Edward..	Washington..	3,762	<sup>1</sup> Rockville Center.....	Nassau.....	3,667
Fort Plain....	Montgomery..	2,762	<sup>1</sup> Rye.....	Westchester..	3,964
Frankfort....	Herkimer....	3,303	Sag Harbor...	Suffolk.....	3,408
<sup>1</sup> Freeport.....	Nassau.....	4,836	St. Johnsville.	Montgomery..	2,536
Goshen.....	Orange.....	3,081	Saranac Lake {	Essex.....	4,983
Gouverneur...	St. Lawrence..	4,128		Franklin....	
Granville.....	Washington..	3,920	Saugerties....	Ulster.....	3,929
<sup>2</sup> Green Island..	Albany.....	4,737	Scotia.....	Schenectady..	2,957
Greenport....	Suffolk.....	3,089	Sidney.....	Delaware....	2,507
<sup>1</sup> Hastings-upon- Hudson....	Westchester..	4,552	Silver Creek..	Chautauqua..	2,512
<sup>1</sup> Hempstead...	Nassau.....	4,964	Southampton.	Suffolk.....	2,509
Homer.....	Cortland.....	2,695	Suffern.....	Rockland....	2,663
<sup>2</sup> Lancaster....	Erie.....	4,364	<sup>1</sup> Tuckahoe....	Westchester..	2,722
Leroy.....	Genesee.....	3,771	Tupper Lake..	Franklin....	3,067
Lestershire...	Broome.....	3,775	Walden.....	Orange.....	4,004
Lowville.....	Lewis.....	2,940	Walton.....	Delaware....	3,103
Lyons.....	Wayne.....	4,460	Wappingers Falls.....	Dutchess....	3,195
Massena.....	St. Lawrence..	2,951	Warsaw.....	Wyoming....	3,206
Mount Kisco..	Westchester..	2,802	<sup>3</sup> Waterford...	Saratoga....	3,245
Mount Morris.	Livingston...	2,782	Waterloo.....	Seneca.....	3,931
<sup>1</sup> Nyack.....	Rockland....	4,619	Watkins.....	Schuyler....	2,817
Owego.....	Tioga.....	4,633	Waverly.....	Tioga.....	4,855
Patchogue...	Suffolk.....	3,824	Wellsville...	Allegany....	4,382
Penn Yan....	Yates.....	4,597	Westfield....	Chautauqua..	2,985
Perry.....	Wyoming....	4,388	Whitehall...	Washington..	4,917

## 1,000 to 2,500—150 Towns. Population, 235,197

Adams.....	Jefferson....	1,458	Avoca.....	Steuben....	1,057
Addison.....	Steuben....	2,004	Avon.....	Livingston...	2,053
Akron.....	Erie.....	1,677	Bainbridge...	Chenango....	1,159
Alexandria Bay	Jefferson....	1,899	Belmont.....	Allegany....	1,094
Allegany....	Cattaraugus..	1,286	Bolivar.....	Allegany....	1,318
Andover.....	Allegany....	1,136	Boonville....	Oneida.....	1,794
Angelica.....	Allegany....	1,056	Brewster....	Putnam....	1,296
Arcade.....	Wyoming....	1,294	Brocton.....	Chautauqua..	1,181
Athens.....	Greene.....	1,956	<sup>1</sup> Bronxville...	Westchester..	1,863
Attica.....	Wyoming....	1,869	Caledonia....	Livingston...	1,290

<sup>1</sup>Falling within the adjacent territory of New York.<sup>2</sup>Falling within the adjacent territory of Buffalo.<sup>3</sup>Falling within the adjacent territory of Albany.

NEW YORK—Continued					
Town	County	Pop.	Town	County	Pop.
1,000 to 2,500—Continued					
Cambridge....	Washington..	1,528	Friendship....	Allegany.....	1,218
Camden.....	Oneida.....	2,170	Geneseo.....	Livingston... 2,067	
Canajoharie...	Montgomery. 2,273		Gowanda....	{ Cattaraugus. }	2,012
Canisteo.....	Steuben.....	2,259		{ Erie..... }	
Cape Vincent.	Jefferson....	1,155	Greene.....	Chenango....	1,275
Castile.....	Wyoming....	1,040	Greenwich...	Washington..	2,314
<sup>3</sup> Castleton....	Rensselaer... 1,396		Groton.....	Tompkins....	1,260
Cattaraugus..	Cattaraugus.. 1,165		Hamburg....	Erie.....	2,134
Cazenovia....	Madison.....	1,861	Hamilton....	Madison.....	1,689
Champlain...	Clinton.....	1,280	Hammondsport	Steuben.....	1,254
<sup>5</sup> Charlotte....	Monroe.....	1,938	Hancock....	Delaware....	1,329
Chateaugay...	Franklin....	1,045	Highland Falls	Orange.....	2,470
Chatham.....	Columbia....	2,251	Hillburn....	Rockland....	1,090
Chester.....	Orange.....	1,210	Holley.....	Orleans.....	1,679
Clayton.....	Jefferson....	1,941	Honeyoe Falls.	Monroe.....	1,169
Clifton Springs	Ontario.....	1,600	Horseheads...	Chemung....	1,778
Clinton.....	Oneida.....	1,236	<sup>1</sup> Irvington....	Westchester..	2,319
Cobleskill...	Schoharie....	2,088	Keeseville...	{ Clinton..... }	1,835
Cooperstown..	Otsego.....	2,484		{ Essex..... }	
Corinth.....	Saratoga....	2,166	Kenmore....	Erie.....	1,020
Coxsackie....	Greene.....	2,494	La Salle.....	Niagara.....	1,299
Croton-on-			Lake Placid...	Essex.....	1,682
Hudson....	Westchester.. 1,806		<sup>1</sup> Larchmont...	Westchester..	1,958
Cuba.....	Allegany....	1,556	<sup>1</sup> Lawrence....	Nassau.....	1,189
Dannemora...	Clinton.....	1,146	Liberty.....	Sullivan....	2,072
Delhi.....	Delaware....	1,736	Little Valley..	Cattaraugus..	1,368
Deposit.....	{ Broome..... }	1,864	<sup>4</sup> Liverpool....	Onondaga....	1,388
	{ Delaware... }				
Dexter.....	Jefferson....	1,005	<sup>4</sup> Manlius.....	Onondaga....	1,314
Dundee.....	Yates.....	1,228	Marathon...	Cortland....	1,079
<sup>5</sup> East Rochester	Monroe.....	2,398	Mayville....	Chautauqua..	1,122
<sup>1</sup> East Rockaway	Nassau.....	1,200	Mexico.....	Oswego.....	1,233
Endicott....	Broome.....	2,408	Middleburg...	Schoharie....	1,114
Falconer....	Chautauqua.. 2,141		Middleport...	Niagara.....	1,530
Farmingdale.	Nassau.....	1,567	Millbrook...	Dutchess....	1,136
<sup>4</sup> Fayetteville..	Onondaga....	1,481	<sup>1</sup> Mineola....	Nassau.....	1,981
<sup>1</sup> Floral Park...	Nassau.....	1,225	Mohawk....	Herkimer....	2,079
Fonda.....	Montgomery. 1,100		Monroe.....	Orange.....	1,195
Franklinville..	Cattaraugus.. 1,568		Monticello...	Sullivan....	1,941
			Montour Falls.	Schuyler....	1,208

<sup>1</sup>Falling within the adjacent territory of New York.

<sup>3</sup>Falling within the adjacent territory of Albany.

<sup>4</sup>Falling within the adjacent territory of Syracuse.

<sup>5</sup>Falling within the adjacent territory of Rochester.



## NEW YORK—Continued

Town	County	Pop.	Town	County	Pop.
1,000 to 2,500—Continued					
Moravia.....	Cayuga.....	1,324	Schuylerville..	Saratoga.....	1,614
Naples.....	Ontario.....	1,093	<sup>1</sup> Sea Cliff.....	Nassau.....	1,694
New Berlin...	Chenango....	1,114	Shortsville....	Ontario.....	1,112
New Hartford.	Oneida.....	1,195	Skaneateles...	Onondaga....	1,615
New Paltz....	Ulster.....	1,230	<sup>2</sup> Sloan.....	Erie.....	1,259
North Pelham.	Westchester..	1,311	South Glens		
Northport....	Suffolk.....	2,096	Falls.....	Saratoga.....	2,247
Northville....	Fulton.....	1,130	South Nyack..	Rockland....	2,068
Norwood.....	St. Lawrence.	1,993	<sup>5</sup> Spencerport...	Monroe.....	1,000
Nunda.....	Livingston...	1,043	Spring Valley.	Rockland....	2,353
Oakfield.....	Genesee.....	1,236	Springville....	Erie.....	2,246
Oxford.....	Chenango....	1,654	Stillwater....	Saratoga.....	1,004
Painted Post..	Steuben.....	1,224	Ticonderoga..	Essex.....	2,475
Palmyra.....	Wayne.....	2,268	Tivoli.....	Dutchess....	1,034
Phelps.....	Ontario.....	1,354	Trumansburg.	Tompkins....	1,188
Philmont.....	Columbia.....	1,813	Unadilla.....	Otsego.....	1,009
Phoenix.....	Oswego.....	1,642	Union.....	Broome.....	1,544
<sup>1</sup> Piermont.....	Rockland....	1,380	Valatie.....	Columbia....	1,219
<sup>5</sup> Pittsford.....	Monroe.....	1,205	Warwick.....	Orange.....	2,318
Pleasantville..	Westchester..	2,207	Waterville....	Oneida.....	1,410
Port Byron...	Cayuga.....	1,085	Wayland....	Steuben....	1,392
Port Henry...	Essex.....	2,266	<sup>5</sup> Webster.....	Monroe.....	1,032
Pulaski.....	Oswego.....	1,788	Weedsport....	Cayuga.....	1,344
Randolph...	Cattaraugus..	1,298	West Carthage	Jefferson....	1,393
Rhinebeck....	Dutchess....	1,548	West Haver-		
Richfield			straw.....	Rockland....	2,369
Springs.....	Otsego.....	1,503	Whitesboro...	Oneida.....	2,375
Rosendale....	Ulster.....	1,125	<sup>2</sup> Williamsville..	Erie.....	1,105
Rouses Point..	Clinton.....	1,638	Wolcott.....	Wayne.....	1,216
Salem.....	Washington..	1,250			

## 500 to 1,000—125 Towns. Population, 89,541

Afton.....	Chenango....	729	<sup>1</sup> Ardsley.....	Westchester..	537
Akin.....	Montgomery.	600	Bergen.....	Genesee.....	637
Alden.....	Erie.....	828	Black River...	Jefferson....	916
Alfred.....	Allegany....	759	<sup>2</sup> Blasdell.....	Erie.....	849
Altamont....	Albany.....	674	Briar Cliff		
Angola.....	Erie.....	898	Manor.....	Westchester..	950
Antwerp....	Jefferson....	974	Brownville...	Jefferson....	854

<sup>1</sup>Falling within the adjacent territory of New York.

<sup>2</sup>Falling within the adjacent territory of Buffalo.

<sup>5</sup>Falling within the adjacent territory of Rochester.

## NEW YORK—Continued

Town	County	Pop.	Town	County	Pop.
500 to 1,000—Continued					
<sup>4</sup> Camillus . . . . .	Onondaga . . . . .	763	Lakewood . . . . .	Chautauqua . . . . .	564
Canaseraga . . . . .	Allegany . . . . .	754	Lewiston . . . . .	Niagara . . . . .	713
Candor . . . . .	Tioga . . . . .	737	Lima . . . . .	Livingston . . . . .	866
Celoron . . . . .	Chautauqua . . . . .	619	Limestone . . . . .	Cattaraugus . . . . .	684
Chaumont . . . . .	Jefferson . . . . .	708	Livonia Station . . . . .	Livingston . . . . .	823
Cherry Creek . . . . .	Chautauqua . . . . .	606	Lyndonville . . . . .	Orleans . . . . .	647
Cherry Valley . . . . .	Otsego . . . . .	792	Lyons Falls . . . . .	Lewis . . . . .	759
Chittenango . . . . .	Madison . . . . .	678	McGrawville . . . . .	Cortland . . . . .	931
Churchville . . . . .	Monroe . . . . .	565	Macedon . . . . .	Wayne . . . . .	536
Clayville . . . . .	Oneida . . . . .	649	Manchester . . . . .	Ontario . . . . .	881
Cleveland . . . . .	Oswego . . . . .	687	Marcellus . . . . .	Onondaga . . . . .	917
Cohocton . . . . .	Steuben . . . . .	838	Margaretville . . . . .	Delaware . . . . .	669
Copenhagen . . . . .	Lewis . . . . .	585	Marlborough . . . . .	Ulster . . . . .	920
Croghan . . . . .	Lewis . . . . .	621	Mayfield . . . . .	Fulton . . . . .	590
De Ruyter . . . . .	Madison . . . . .	538	Middleville . . . . .	Herkimer . . . . .	625
Dryden . . . . .	Tompkins . . . . .	709	Milford . . . . .	Otsego . . . . .	511
Earlville . . . . .	{ Chenango . . . . . }	874	Millerton . . . . .	Dutchess . . . . .	858
	{ Madison . . . . . }		Montgomery . . . . .	Orange . . . . .	941
East Randolph . . . . .	Cattaraugus . . . . .	593	Mooers . . . . .	Clinton . . . . .	560
Eastwood . . . . .	Onondaga . . . . .	810	Morris . . . . .	Otsego . . . . .	535
Elizabethtown . . . . .	Essex . . . . .	505	Morristown . . . . .	St. Lawrence . . . . .	540
Ellicottville . . . . .	Cattaraugus . . . . .	985	Morrisville . . . . .	Madison . . . . .	500
Ellisburg . . . . .	Jefferson . . . . .	702	Nassau . . . . .	Rensselaer . . . . .	529
Fairhaven . . . . .	Cayuga . . . . .	571	Nelliston . . . . .	Montgomery . . . . .	737
Farnham . . . . .	Erie . . . . .	540	Nelsonville . . . . .	Putnam . . . . .	765
Fishkill . . . . .	Dutchess . . . . .	516	Newark Valley . . . . .	Tioga . . . . .	925
Forestport . . . . .	Oneida . . . . .	507	Newport . . . . .	Herkimer . . . . .	583
Forestville . . . . .	Chautauqua . . . . .	721	Nichols . . . . .	Tioga . . . . .	533
Fort Covington . . . . .	Franklin . . . . .	877	Oriskany Falls . . . . .	Oneida . . . . .	892
Fultonville . . . . .	Montgomery . . . . .	812	Otego . . . . .	Otsego . . . . .	676
Glen Park . . . . .	Jefferson . . . . .	522	Ovid . . . . .	Seneca . . . . .	548
Hagaman . . . . .	Montgomery . . . . .	875	Pawling . . . . .	Dutchess . . . . .	848
Harrisville . . . . .	Lewis . . . . .	921	<sup>1</sup> Pelham . . . . .	Westchester . . . . .	681
Hermon . . . . .	St. Lawrence . . . . .	587	<sup>1</sup> Pelham Manor . . . . .	Westchester . . . . .	852
Hilton . . . . .	Monroe . . . . .	627	Philadelphia . . . . .	Jefferson . . . . .	842
Hobart . . . . .	Delaware . . . . .	544	Port Leyden . . . . .	Lewis . . . . .	764
Interlaken . . . . .	Seneca . . . . .	693	Portville . . . . .	Cattaraugus . . . . .	758
Jordan . . . . .	Onondaga . . . . .	978	Prattsburg . . . . .	Steuben . . . . .	684
Kinderhook . . . . .	Columbia . . . . .	698	Red Hook . . . . .	Dutchess . . . . .	960
Lake George . . . . .	Warren . . . . .	632	Richmondville . . . . .	Schoharie . . . . .	599

<sup>1</sup>Falling within the adjacent territory of New York.

<sup>4</sup>Falling within the adjacent territory of Syracuse.

## NEW YORK—Continued

Town	County	Pop.	Town	County	Pop.
500 to 1,000—Continued					
Rifton.....	Ulster.....	745	Union Springs.	Cayuga.....	798
Sacketts Harbor.....	Jefferson.....	868	Upper Nyack.	Rockland....	591
Sandy Creek..	Oswego.....	617	Valley Falls..	Rensselaer..	835
Savannah....	Wayne.....	521	Victor.....	Ontario.....	881
Savona.....	Steuben....	587	Victory Mills..	Saratoga.....	748
Schaghticoke..	Rensselaer..	765	<sup>a</sup> Voorheesville..	Albany.....	533
Schenevus....	Otsego.....	576	Waddington..	St. Lawrence.	731
Schoharie....	Schoharie....	996	Washington- ville.....	Orange.....	631
Sherburne....	Chenango....	960	West Sala- manca.....	Cattaraugus..	530
Sherman.....	Chautauqua..	836	West Winfield.	Herkimer....	726
Silver Springs.	Wyoming....	974	Westport....	Essex.....	692
Sinclairville..	Chautauqua..	542	Whitney Point	Broome.....	744
Spencer.....	Tioga.....	569	Wilson.....	Niagara.....	655
Stamford.....	Delaware....	973	Windsor.....	Broome.....	637
Tannersville..	Greene.....	660	Yorkville....	Oneida.....	691
Theresa.....	Jefferson....	932	Youngstown..	Niagara.....	556
Tully.....	Onondaga....	551			

Under 500—76 Towns. Population, 27,556

<sup>a</sup>Falling within the adjacent territory of Albany.

## NEW JERSEY

Total population,	2,948,017—	2.8 per cent. of total U. S. population.
Total families,*	558,202—	
Native white,*	1,787,706—	70.5 per cent. of state population.
Foreign born,*	659,701—	26.0 per cent. of state population.
Negroes,*	89,760—	3.5 per cent. of state population.

Town	County	Pop.	Town	County	Pop.
<b>200,000 and Over—2 Cities. Population, 715,239</b>					
<sup>1</sup> Jersey City...	Hudson	306,345	<sup>1</sup> Newark.....	Essex	408,894
<b>100,000 to 200,000—3 Cities. Population, 356,269</b>					
<sup>2</sup> Camden.....	Camden	106,233	Trenton.....	Mercer	111,593
<sup>1</sup> Paterson.....	Passaic	138,443			
<b>50,000 to 100,000—5 Cities. Population, 363,201</b>					
Atlantic City.	Atlantic	57,660	<sup>1</sup> Hoboken.....	Hudson	77,214
<sup>1</sup> Bayonne.....	Hudson	69,893	<sup>1</sup> Passaic.....	Passaic	71,744
<sup>1</sup> Elizabeth.....	Union	86,690			
<b>25,000 to 50,000—6 Cities. Population, 211,692</b>					
<sup>1</sup> East Orange..	Essex	42,458	New Brunswick	Middlesex	25,512
<sup>1</sup> Montclair...	Essex	26,318	<sup>1</sup> Perth Amboy.	Middlesex	41,185
<sup>1</sup> Orange.....	Essex	33,080	<sup>1</sup> West Hoboken	Hudson	43,139
<b>15,000 to 25,000—10 Cities. Population, 190,293</b>					
<sup>1</sup> Bloomfield...	Essex	18,466	Long Branch..	Monmouth	15,395
<sup>1</sup> Hackensack...	Bergen	16,945	Phillipsburg...	Warren	15,605
<sup>1</sup> Harrison.....	Hudson	16,950	<sup>1</sup> Plainfield....	Union	23,805
<sup>1</sup> Irvington....	Essex	16,039	<sup>1</sup> Union.....	Hudson	24,776
<sup>1</sup> Kearny.....	Hudson	23,539	<sup>1</sup> WestNewYork	Hudson	18,773
<b>10,000 to 15,000—6 Cities. Population, 83,289</b>					
Asbury Park..	Monmouth	14,007	Millville.....	Cumberland	13,624
Bridgeton....	Cumberland	14,395	Morristown...	Morris	13,284
<sup>1</sup> Garfield.....	Bergen	14,429	<sup>1</sup> West Orange..	Essex	13,550

\*Census 1910. See Preface.

<sup>1</sup>Falling within the adjacent territory of New York, N. Y.

<sup>2</sup>Falling within the adjacent territory of Philadelphia, Pa.

## NEW JERSEY—Continued

Town	County	Pop.	Town	County	Pop.
5,000 to 10,000—21 Cities. Population, 142,066					
<sup>2</sup> Burlington...	Burlington...	8,336	<sup>1</sup> Ridgewood...	Bergen.....	5,416
Dover.....	Morris.....	7,468	<sup>1</sup> Roosevelt...	Middlesex...	5,786
<sup>1</sup> Englewood...	Bergen.....	9,924	<sup>1</sup> Rutherford...	Bergen.....	7,045
<sup>2</sup> Gloucester...	Camden.....	9,462	Salem.....	Salem.....	6,614
<sup>1</sup> Guttenberg...	Hudson.....	5,647	Somerville...	Somerset....	5,060
Hammonton..	Atlantic.....	5,088	<sup>1</sup> South Amboy.	Middlesex....	7,007
<sup>1</sup> NorthPlainfield	Somerset....	6,117	<sup>1</sup> South Orange.	Essex.....	6,014
<sup>1</sup> Nutley.....	Essex.....	6,009	<sup>1</sup> Summit.....	Union.....	7,500
Princeton....	Mercer.....	5,136	Vineland....	Cumberland..	5,282
<sup>1</sup> Rahway.....	Union.....	9,337	<sup>1</sup> Westfield....	Union.....	6,420
Red Bank....	Monmouth...	7,398			

## 2,500 to 5,000—35 Cities. Population, 129,281

Boonton.....	Morris.....	4,930	Lambertville..	Hunterdon...	4,657
Bordentown..	Burlington...	4,250	<sup>1</sup> Little Ferry...	Bergen.....	2,541
Bound Brook.	Somerset....	3,970	<sup>1</sup> Lodi.....	Bergen.....	4,138
<sup>1</sup> Carlstadt....	Bergen.....	3,807	Madison.....	Morris.....	4,658
<sup>1</sup> Cliffside Park.	Bergen.....	3,394	Newton.....	Sussex.....	4,467
<sup>2</sup> Collingswood..	Camden.....	4,795	Pleasantville..	Atlantic.....	4,390
<sup>1</sup> East Newark..	Hudson.....	3,163	Prospect Park.	Passaic.....	2,719
<sup>1</sup> E. Rutherford.	Bergen.....	4,275	<sup>1</sup> Raritan.....	Somerset....	3,672
<sup>1</sup> Edgewater....	Bergen.....	2,655	<sup>1</sup> Roselle.....	Union.....	2,725
Flemington...	Hunterdon...	2,693	<sup>1</sup> Roselle Park..	Union.....	3,138
<sup>1</sup> Fort Lee.....	Bergen.....	4,472	<sup>1</sup> Secaucus.....	Hudson.....	4,740
Freehold....	Monmouth...	3,233	<sup>1</sup> South River..	Middlesex...	4,772
<sup>1</sup> Glen Ridge...	Essex.....	3,260	<sup>1</sup> Tenafly.....	Bergen.....	2,756
Hackettstown.	Warren.....	2,715	<sup>1</sup> Wallington...	Bergen.....	3,448
<sup>2</sup> Haddonfield..	Camden.....	4,142	Washington...	Warren.....	3,567
Haledon.....	Passaic.....	2,560	Wharton.....	Morris.....	2,983
<sup>1</sup> Hawthorne...	Passaic.....	3,400	<sup>2</sup> Woodbury....	Gloucester...	4,642
Keyport.....	Monmouth...	3,554			

## 1,000 to 2,500—64 Towns. Population, 105,102

Atlantic			<sup>1</sup> Bogota.....	Bergen.....	1,125
Highlands..	Monmouth...	1,645	Bradley Beach	Monmouth...	1,807
<sup>2</sup> Audubon.....	Camden.....	1,343	Butler.....	Morris.....	2,265
Belmar.....	Monmouth...	1,433	<sup>1</sup> Caldwell.....	Essex.....	2,236
Belvidere....	Warren.....	1,764	Cape May....	Cape May...	2,471
<sup>1</sup> Bergenfields..	Bergen.....	1,991	Chatham.....	Morris.....	1,874
<sup>2</sup> Beverly.....	Burlington...	2,140	Clayton.....	Gloucester...	1,926

<sup>1</sup>Falling within the adjacent territory of New York, N. Y.

<sup>2</sup>Falling within the adjacent territory of Philadelphia, Pa.

## NEW JERSEY—Continued

Town	County	Pop.	Town	County	Pop.
1,000 to 2,500—Continued					
<sup>1</sup> Closter.....	Bergen.....	1,483	Netcong.....	Morris.....	1,532
<sup>1</sup> Delford.....	Bergen.....	1,005	Ocean City... Cape May...		1,950
<sup>1</sup> Dumont.....	Bergen.....	1,783	<sup>1</sup> Palisades Park	Bergen.....	1,411
Dunellen....	Middlesex...	1,990	<sup>1</sup> Park Ridge...	Bergen.....	1,401
Egg Harbor...	Atlantic.....	2,181	<sup>2</sup> Paulsboro....	Gloucester...	2,121
Elmer.....	Salem.....	1,167	Pennsgrove...	Salem.....	2,118
<sup>1</sup> Fairview.....	Bergen.....	2,441	Pitman.....	Gloucester...	1,950
<sup>1</sup> Garwood.....	Union.....	1,118	Point Pleasant		
Glen Rock....	Bergen.....	1,055	Beach.....	Ocean.....	1,003
<sup>2</sup> Haddon			PomptonLakes	Passaic.....	1,060
Heights....	Camden.....	1,452	Ramsey.....	Bergen.....	1,667
<sup>1</sup> Hasbrouck			<sup>2</sup> Riverton....	Burlington...	1,788
Heights....	Bergen.....	2,155	Rockaway....	Morris.....	1,902
High Bridge..	Hunterdon...	1,545	Rumson.....	Monmouth...	1,449
<sup>1</sup> Highland Park	Middlesex...	1,517	Seabright....	Monmouth...	1,220
Highlands....	Monmouth...	1,386	South Bound		
Hightstown..	Mercer.....	1,879	Brook.....	Somerset....	1,024
Holly Beach..	Cape May...	1,901	Stanhope....	Sussex.....	1,031
Hopewell....	Mercer.....	1,073	Sussex.....	Sussex.....	1,212
Jamesburg....	Middlesex...	2,075	Swedesboro...	Gloucester...	1,477
<sup>1</sup> Leonia.....	Bergen.....	1,486	Totowa.....	Passaic.....	1,130
Manasquan... Monmouth...		1,582	Tuckerton...	Ocean.....	1,268
<sup>1</sup> Matawan....	Monmouth...	1,646	<sup>1</sup> Verona.....	Essex.....	1,675
Mendham....	Morris.....	1,129	<sup>1</sup> Westwood....	Bergen.....	1,870
<sup>2</sup> Merchantville.	Camden.....	1,996	Woodbine....	Cape May...	2,399
<sup>1</sup> Metuchen....	Middlesex...	2,138	<sup>1</sup> Woodridge...	Bergen.....	1,043
<sup>1</sup> Midland Park.	Bergen.....	2,001	Woodstown...	Salem.....	1,613
<sup>1</sup> Milltown....	Middlesex...	1,584			

## 500 to 1,000—44 Towns. Population, 31,383

Absecon.....	Atlantic.....	781	Florham Park.	Morris.....	558
Allendale....	Bergen.....	937	Frenchtown...	Hunterdon...	984
Allentown....	Monmouth...	634	Hampton....	Hunterdon...	914
Andover.....	Sussex.....	884	<sup>1</sup> Haworth.....	Bergen.....	588
Bloomsbury... Hunterdon...		600	Helmetta....	Middlesex....	661
Branchville... Sussex.....		663	<sup>1</sup> Kenilworth... Union.....		779
Clinton.....	Hunterdon...	836	<sup>1</sup> Linden.....	Union.....	610
<sup>1</sup> Cresskill.....	Bergen.....	550	Linwood....	Atlantic.....	602
<sup>1</sup> Demarest....	Bergen.....	560	<sup>1</sup> Maywood....	Bergen.....	889
<sup>1</sup> Emerson....	Bergen.....	767	<sup>1</sup> Montvale....	Bergen.....	522

<sup>1</sup>Falling within the adjacent territory of New York, N. Y.<sup>2</sup>Falling within the adjacent territory of Philadelphia, Pa.

## NEW JERSEY—Continued

Town	County	Pop.	Town	County	Pop.
500 to 1,000—Continued					
<sup>1</sup> Moonachie...	Bergen	638	Rocky Hill...	Somerset	502
New Providence	Union	873	Sea Isle City..	Cape May	551
<sup>1</sup> North Caldwell	Essex	595	Somers Point..	Atlantic	604
North Haledon	Passaic	749	<sup>1</sup> Spotswood....	Middlesex	623
North Wildwood	Cape May	833	Spring Lake...	Monmouth	853
Northfield....	Atlantic	866	Stockton....	Hunterdon	605
<sup>1</sup> Norwood....	Bergen	564	<sup>2</sup> Wenonah....	Gloucester	645
Oakland....	Bergen	568	West Cape May	Cape May	844
<sup>2</sup> Oaklyn....	Camden	653	West Long		
Pemberton...	Burlington	797	Branch....	Monmouth	879
Pennington...	Mercer	722	Wildwood....	Cape May	898
<sup>1</sup> Ridgefield...	Bergen	966	<sup>2</sup> Woodlynne...	Camden	500
<sup>1</sup> Riverside....	Bergen	736			

Under 500—46 Towns. Population, 13,820

<sup>1</sup>Falling within the adjacent territory of New York, N. Y.

<sup>2</sup>Falling within the adjacent territory of Philadelphia, Pa.

## PENNSYLVANIA

Total population,	8,522,017—	8.3 per cent. of total U. S. population.
Total families,*	1,630,628—	
Native white,*	6,028,994—	78.7 per cent. of state population.
Foreign born,*	1,442,198—	18.8 per cent. of state population.
Negroes,*	193,919—	2.5 per cent. of state population.

Town	County	Pop.	Town	County	Pop.
<b>200,000 and Over—2 Cities. Population, 2,288,608</b>					
Philadelphia.	Philadelphia	1,709,518	Pittsburgh....	Allegheny...	579,090
<b>100,000 to 200,000—2 Cities. Population, 256,192</b>					
Reading.....	Berks.....	109,381	Scranton.....	Lackawanna.	146,811
<b>50,000 to 100,000—8 Cities. Population, 517,188</b>					
Allentown....	Lehigh.....	63,505	Lancaster....	Lancaster....	50,853
Altoona.....	Blair.....	58,659	Johnstown....	Cambria.....	68,529
Erie.....	Erie.....	75,195	Wilkes-Barre..	Luzerne.....	76,776
Harrisburg....	Dauphin.....	72,015	York.....	York.....	51,656
<b>25,000 to 50,000—9 Cities. Population, 311,114</b>					
Butler.....	Butler.....	27,632	New Castle...	Lawrence....	41,133
<sup>1</sup> Chester.....	Delaware....	41,396	<sup>1</sup> Norristown...	Montgomery.	31,401
Easton.....	Northampton	30,530	Shenandoah...	Schuylkill....	29,201
Hazleton....	Luzerne.....	28,491	Williamsport..	Lycoming....	33,809
<sup>2</sup> McKeesport..	Allegheny....	47,521			
<b>15,000 to 25,000—27 Cities. Population, 528,694</b>					
<sup>2</sup> Braddock....	Allegheny....	21,685	Greensburg...	Westmoreland	15,483
Connellsville..	Fayette.....	15,455	<sup>2</sup> Homestead...	Allegheny....	22,466
<sup>3</sup> Carbondale...	Lackawanna..	19,242	Lebanon.....	Lebanon.....	20,779
<sup>3</sup> Dunmore....	Lackawanna..	20,776	<sup>2</sup> McKees Rocks	Allegheny....	19,103
<sup>2</sup> Duquesne....	Allegheny....	19,964	Mahanoy City.	Schuylkill....	17,463
*Census 1910. See Preface.					
<sup>1</sup> Falling within the adjacent territory of Philadelphia.					
<sup>2</sup> Falling within the adjacent territory of Pittsburgh.					
<sup>3</sup> Falling within the adjacent territory of Scranton.					



## PENNSYLVANIA—Continued

Town	County	Pop.	Town	County	Pop.
15,000 to 25,000—Continued.					
Monessen . . . .	Westmoreland	20,191	Shamokin . . . .	Northumber-	
Mount Carmel	Northumber-			land . . . . .	21,129
	land . . . . .	20,268	Sharon . . . . .	Mercer . . . . .	18,616
Nanticoke . . . .	Luzerne . . . . .	23,126	South		
<sup>2</sup> North			Bethlehem . . .	Northampton	24,204
Braddock . . .	Allegheny . . . .	15,148	Steelton . . . . .	Dauphin . . . .	15,548
Oil City . . . . .	Venango . . . . .	19,297	Sunbury . . . . .	Northumber-	
<sup>3</sup> Pittston . . . . .	Luzerne . . . . .	18,599		land . . . . .	16,260
Plymouth . . . .	Luzerne . . . . .	19,100	Uniontown . . .	Fayette . . . . .	20,780
Pottstown . . . .	Montgomery . . .	16,794	Washington . . .	Washington . . .	21,618
Pottsville . . . .	Schuylkill . . . .	22,372	<sup>2</sup> Wilksburg . . . .	Allegheny . . . .	23,228

## 10,000 to 15,000—15 Cities. Population, 195,946

Beaver Falls . . .	Beaver . . . . .	13,532	Columbia . . . . .	Lancaster . . . .	11,454
Bethlehem . . . .	{ Lehigh . . . . } { Northamp- } { ton . . . . . }	14,142	Dubois . . . . .	Clearfield . . . .	14,665
Bradford . . . . .			McKean . . . . .	14,544	Meadville . . . .
Carlisle . . . . .	Cumberland . . . .	10,726	<sup>3</sup> Old Forge . . . .	Lackawanna . . . .	14,902
<sup>2</sup> Carnegie . . . . .	Allegheny . . . . .	11,692	Phoenixville . . .	Chester . . . . .	11,714
Chambersburg	Franklin . . . . .	12,380	South Sharon . .	Mercer . . . . .	10,190
Coatesville . . . .	Chester . . . . .	14,455	Warren . . . . .	Warren . . . . .	14,737
			West Chester . . .	Chester . . . . .	13,176

## 5,000 to 10,000—84 Cities. Population, 571,332\*

Ambridge . . . . .	Beaver . . . . .	5,205	Clearfield . . . .	Clearfield . . . .	6,851
<sup>3</sup> Archbald . . . . .	Lackawanna . . . .	7,194	Coaldale . . . . .	Schuylkill . . . .	5,154
Ashland . . . . .	Schuylkill . . . . .	6,855	<sup>1</sup> Conshohocken . . .	Montgomery . . .	7,480
Ashley . . . . .	Luzerne . . . . .	5,601	<sup>2</sup> Coraopolis . . . .	Allegheny . . . .	5,252
Bangor . . . . .	Northampton . . .	5,369	Corry . . . . .	Erie . . . . .	5,991
<sup>2</sup> Bellevue . . . . .	Allegheny . . . . .	6,323	Danville . . . . .	Montour . . . . .	7,517
Berwick . . . . .	Columbia . . . . .	5,357	<sup>1</sup> Darby . . . . .	Delaware . . . . .	6,305
<sup>3</sup> Blakely . . . . .	Lackawanna . . . .	5,345	<sup>3</sup> Dickson City . . .	Lackawanna . . . .	9,331
Bloomsburg . . . .	Columbia . . . . .	7,413	Donora . . . . .	Washington . . . .	8,174
<sup>1</sup> Bristol . . . . .	Bucks . . . . .	9,256	<sup>3</sup> Duryea . . . . .	Luzerne . . . . .	7,487
<sup>2</sup> Carrick . . . . .	Allegheny . . . . .	6,117	East		
Catasauqua . . . .	Lehigh . . . . .	5,250	Conemaugh	Cambria . . . . .	5,046
Charleroi . . . . .	Washington . . . .	9,615	<sup>2</sup> EastPittsburgh	Allegheny . . . . .	5,615

\*Census 1910. See Preface.

<sup>1</sup>Falling within the adjacent territory of Philadelphia.<sup>2</sup>Falling within the adjacent territory of Pittsburg.<sup>3</sup>Falling within the adjacent territory of Scranton.

## PENNSYLVANIA—Continued

Town	County	Pop.	Town	County	Pop.
5,000 to 10,000—Continued					
Edwardsville..	Luzerne.....	8,407	Mount		
<sup>2</sup> Etna.....	Allegheny....	5,830	Pleasant... Westmoreland		5,812
Forest City... Susquehanna		5,749	<sup>2</sup> Munhall..... Allegheny...		5,185
Franklin..... Venango.....		9,767	New Brighton. Beaver.....		8,329
Freeland..... Luzerne.....		6,197	<sup>2</sup> New		
Gilberton.... Schuylkill....		5,401	Kensington. Westmoreland		7,707
<sup>2</sup> Glassport.... Allegheny....		5,540	Northampton. Northampton		8,729
Greater			<sup>2</sup> Olyphant.... Lackawanna.		8,505
Punxsutawney Jefferson.....		9,058	<sup>2</sup> Rankin..... Allegheny...		6,042
Greenville.... Mercer.....		5,909	Ridgway..... Elk.....		5,408
Hanover..... York.....		7,057	Rochester.... Beaver.....		5,903
Huntingdon.. Huntingdon..		6,861	St. Clair..... Allegheny...		5,640
Indiana..... Indiana.....		5,749	<sup>2</sup> St. Clair..... Schuylkill...		6,455
<sup>2</sup> Jeanette..... Westmoreland		8,077	St. Mary's... Elk.....		6,346
Jersey Shore.. Lycoming... 5,381			Sayre..... Bradford....		6,426
Juniata..... Blair.....		5,285	Scottdale.... Westmoreland		5,456
Kane..... McKean....		6,626	<sup>2</sup> Sharpsburg... Allegheny...		8,153
Kingston.... Luzerne....		6,449	<sup>2</sup> Swissvale.... Allegheny...		7,381
<sup>2</sup> Knoxville.... Allegheny....		5,651	Swoyersville.. Luzerne....		5,396
Lansford.... Carbon.....		8,321	Tamaqua.... Schuylkill...		9,462
Larksville... Luzerne....		9,288	<sup>2</sup> Tarentum... Allegheny...		7,414
Latrobe..... Westmoreland		8,777	<sup>3</sup> Taylor..... Lackawanna.		9,060
Lehighton... Carbon.....		5,316	<sup>3</sup> Throop..... Lackawanna.		5,133
Lewistown... Mifflin.....		8,166	Titusville.... Crawford....		8,533
Lock Haven.. Clinton.....		7,772	Tyrone..... Blair.....		7,176
Luzerne..... Luzerne....		5,426	Waynesboro.. Franklin....		7,199
Middletown.. Dauphin....		5,374	West Berwick. Columbia....		5,512
<sup>2</sup> Millvale..... Allegheny....		7,861	<sup>3</sup> West Pittston. Luzerne....		6,848
Milton..... Northumber-			<sup>2</sup> Wilmerding... Allegheny....		6,133
	land.....	7,460	Windber.... Somerset....		8,013
Minersville.. Schuylkill....		7,240	<sup>3</sup> Winton..... Lackawanna..		5,280
Monongahela					
City..... Washington..		7,598			

## 2,500 to 5,000—116 Cities. Population, 405,876

<sup>1</sup> Ambler..... Montgomery.	2,649	Austin..... Potter.....	2,941
Apollo..... Armstrong...	3,006	<sup>2</sup> Avalon..... Allegheny....	4,317
<sup>2</sup> Aspinwall... Allegheny....	2,592	<sup>3</sup> Avoca..... Luzerne....	4,634
Athens..... Bradford....	3,796	Barnesboro... Cambria....	3,535

<sup>1</sup>Falling within the adjacent territory of Philadelphia.

<sup>2</sup>Falling within the adjacent territory of Pittsburg.

<sup>3</sup>Falling within the adjacent territory of Scranton.

## PENNSYLVANIA—Continued

Town	County	Pop.	Town	County	Pop.
2,500 to 5,000—Continued					
Beaver.....	Beaver.....	3,456	Honesdale....	Wayne.....	2,945
Bellefonte....	Center.....	4,145	Irwin.....	Westmoreland	2,886
Birdsboro....	Berks.....	2,930	<sup>1</sup> Jenkintown...	Montgomery.	2,968
Blairsville...	Indiana.....	3,572	<sup>3</sup> Jermyn.....	Lackawanna..	3,158
<sup>2</sup> Brackenridge..	Allegheny....	3,134	Johnsonburg..	Elk.....	4,334
<sup>1</sup> Bridgeport....	Montgomery.	3,860	Kittanning...	Armstrong...	4,311
Brookville...	Jefferson....	3,003	<sup>1</sup> Lansdale.....	Montgomery.	3,551
Canonsburg...	Washington..	3,891	<sup>1</sup> Lansdowne...	Delaware....	4,066
<sup>2</sup> Clairton.....	Allegheny....	3,326	Leechburg....	Armstrong...	3,624
Clarion.....	Clarion.....	2,612	Lewisburg....	Union.....	3,081
<sup>1</sup> Clifton Heights	Delaware....	3,155	Lykens.....	Dauphin.....	2,943
Coplay.....	Lehigh.....	2,670	McAdoo.....	Schuylkill....	3,389
Coudersport..	Potter.....	3,100	McDonald...	Washington..	2,543
<sup>2</sup> Crafton.....	Allegheny....	4,583	Mauch Chunk.	Carbon.....	3,952
Curwensville..	Clearfield...	2,549	Mayfield....	Lackawanna..	3,662
Derry.....	Westmoreland	2,954	Mechanicsburg	Cumberland..	4,469
Dorranceton..	Luzerne.....	4,046	<sup>1</sup> Media.....	Delaware....	3,562
Downingtown.	Chester.....	3,326	Meyersdale...	Somerset....	3,741
Doylestown...	Bucks.....	3,304	Miners Mills..	Luzerne.....	3,159
East Mauch			Monaca.....	Beaver.....	3,376
Chunk.....	Carbon.....	3,548	<sup>3</sup> Moosic.....	Lackawanna..	3,964
East			<sup>2</sup> Mount Oliver.	Allegheny...	4,241
Stroudsburg	Monroe.....	3,330	Mount Union.	Huntington..	3,338
<sup>2</sup> Edgewood....	Allegheny....	2,596	Nazareth....	Northampton	3,978
Elizabethtown	Lancaster...	2,587	New		
Ellwood City..	Lawrence...	3,902	Philadelphia	Schuylkill....	2,512
Emaus.....	Lehigh.....	3,501	North East...	Erie.....	2,672
Emporium....	Cameron...	2,916	Northumber-		
Ephrata.....	Lancaster...	3,192	land.....	Northumber-	
<sup>3</sup> Exeter.....	Luzerne.....	3,537	land.....		3,517
Ford City....	Armstrong...	4,850	<sup>2</sup> Oakmont....	Allegheny....	3,436
Frackville...	Schuylkill...	3,118	Parkesburg...	Chester.....	2,522
Freedom....	Beaver.....	3,060	<sup>2</sup> Parnassus...	Westmoreland	2,578
Galeton.....	Potter.....	4,027	Parsons.....	Luzerne.....	4,338
Gallitzin....	Cambria....	3,504	Patton.....	Cambria....	3,907
Gettysburg...	Adams.....	4,030	Pen Argyl...	Northampton	3,967
Girardville...	Schuylkill...	4,396	Perkasie....	Bucks.....	2,779
Grove City...	Mercer.....	3,674	Philipsburg...	Center.....	3,585
Hollidaysburg.	Blair.....	3,734	<sup>2</sup> Pitcairn.....	Allegheny....	4,975

<sup>1</sup>Falling within the adjacent territory of Philadelphia.

<sup>2</sup>Falling within the adjacent territory of Pittsburg.

<sup>3</sup>Falling within the adjacent territory of Scranton.

## PENNSYLVANIA—Continued

Town	County	Pop.	Town	County	Pop.
2,500 to 5,000—Continued					
Port Carbon..	Schuylkill....	2,678	Stroudsburg..	Monroe.....	4,379
Portage.....	Cambria.....	2,954	Summit Hill..	Carbon.....	4,209
Quakertown..	Bucks.....	3,801	Susquehanna..	Susquehanna..	3,478
Renovo.....	Clinton.....	4,621	Towanda.....	Bradford... .	4,281
Reynoldsville.	Jefferson....	3,189	<sup>2</sup> Turtle Creek..	Allegheny....	4,995
Royersford...	Montgomery.	3,073	Union City...	Erie.....	3,684
Schuylkill			Vandergrift...	Westmoreland	3,876
Haven.....	Schuylkill....	4,747	Vandergrift		
Sewickley....	Allegheny....	4,479	Heights...	Westmoreland	3,438
<sup>2</sup> Sharpville...	Mercer.....	3,634	<sup>2</sup> Verona.....	Allegheny....	2,849
Shippensburg.	Cumberland..	3,457	Waynesburg..	Greene.....	3,545
Slatington....	Lehigh.....	4,454	Weatherly....	Carbon.....	2,501
Somerset.....	Somerset....	2,612	Wellsboro...	Tioga.....	3,183
South			West Hazleton	Luzerne.....	4,715
Brownsville.	Fayette.....	3,943	<sup>2</sup> West		
South Fork...	Cambria.....	4,592	Homestead.	Allegheny....	3,009
South			West Newton.	Westmoreland	2,880
Williamsport	Lycoming....	3,734	Wickboro....	Armstrong...	2,775
Spangler.....	Cambria.....	2,700	Williamstown.	Dauphin.....	2,904
Spring City...	Chester.....	2,880	Wyoming.....	Luzerne.....	3,010

## 1,000 to 2,500—229 Towns. Population, 371,970

Albion.....	Erie.....	1,534	Bridgewater..	Beaver.....	1,562
Aliquippa...	Beaver.....	1,743	Brockwayville.	Jefferson....	1,898
<sup>2</sup> Arnold.....	Westmoreland	1,818	Brownstown..	Cambria.....	1,300
Avonmore...	Westmoreland	1,262	Brownsville..	Fayette.....	2,324
Bath.....	Northampton	1,057	Burgettstown.	Washington..	1,268
Beaver			California...	Washington..	2,230
Meadow...	Carbon.....	1,530	Cambridge		
Bedford.....	Bedford.....	2,235	Springs....	Crawford...	1,514
Bellevernon..	Fayette.....	2,372	Canton.....	Bradford...	1,637
Bellwood....	Blair.....	2,277	Carrolltown..	Cambria.....	1,348
<sup>2</sup> Ben Avon...	Allegheny....	1,828	Catawissa...	Columbia...	1,930
Bentleyville..	Washington..	1,922	Centerville..	Washington..	1,413
Berlin.....	Somerset...	1,336	Centralia....	Columbia...	2,429
Big Run.....	Jefferson....	1,032	Claysville...	Washington..	1,045
Blossburg...	Tioga.....	2,303	Clymer.....	Indiana.....	1,753
Boswell.....	Somerset....	1,878	Cokeburg....	Washington..	1,302
Boyertown...	Berks.....	2,433	College Hill..	Beaver.....	1,787
<sup>2</sup> Bridgeville...	Allegheny....	1,983	<sup>1</sup> Collingdale...	Delaware....	1,361

<sup>1</sup>Falling within the adjacent territory of Philadelphia.<sup>2</sup>Falling within the adjacent territory of Pittsburg.

## PENNSYLVANIA—Continued

Town	County	Pop.	Town	County	Pop.
1,000 to 2,500—Continued					
<sup>1</sup> Colwyn . . . . .	Delaware . . . . .	1,584	Franklin . . . . .	Cambria . . . . .	2,102
Conway . . . . .	Beaver . . . . .	1,483	Freeport . . . . .	Armstrong . . . . .	2,248
Cresson . . . . .	Cambria . . . . .	1,470	Girard . . . . .	Erie . . . . .	1,165
Cressona . . . . .	Schuylkill . . . . .	1,837	Glen Campbell	Indiana . . . . .	1,099
Dale . . . . .	Cambria . . . . .	2,285	Glen Rock . . . . .	York . . . . .	1,263
Dallastown . . . . .	York . . . . .	1,884	<sup>1</sup> Glenolden . . . . .	Delaware . . . . .	1,157
<sup>2</sup> Dormont . . . . .	Allegheny . . . . .	1,115	Gordon . . . . .	Schuylkill . . . . .	1,185
<sup>2</sup> Dravosburg . . . . .	Allegheny . . . . .	1,895	Greencastle . . . . .	Franklin . . . . .	1,919
Dunbar . . . . .	Fayette . . . . .	1,970	<sup>2</sup> Greentree . . . . .	Allegheny . . . . .	1,143
Duncannon . . . . .	Perry . . . . .	1,474	Hallstead . . . . .	Susquehanna . . . . .	1,538
Duncansville . . . . .	Blair . . . . .	1,263	Hamburg . . . . .	Berks . . . . .	2,301
East Bangor . . . . .	Northampton . . . . .	1,186	Hastings . . . . .	Cambria . . . . .	2,125
East Brady . . . . .	Clarion . . . . .	1,493	Hawley . . . . .	Wayne . . . . .	2,018
East Greenville . . . . .	Montgomery . . . . .	1,235	<sup>2</sup> Hays . . . . .	Allegheny . . . . .	1,888
<sup>2</sup> East			Hazel Dell . . . . .	Lawrence . . . . .	1,168
McKeesport . . . . .	Allegheny . . . . .	2,118	<sup>2</sup> Heidelberg . . . . .	Allegheny . . . . .	1,848
East			Highspire . . . . .	Dauphin . . . . .	1,669
Vandergrift . . . . .	Westmoreland . . . . .	1,852	Houtzdale . . . . .	Clearfield . . . . .	1,434
East			Hughestown . . . . .	Luzerne . . . . .	2,024
Washington . . . . .	Washington . . . . .	1,300	Hughesville . . . . .	Lycoming . . . . .	1,650
Ebensburg . . . . .	Cambria . . . . .	1,978	Hummelstown . . . . .	Dauphin . . . . .	2,128
<sup>1</sup> Eddystone . . . . .	Delaware . . . . .	1,167	Hyndman . . . . .	Bedford . . . . .	1,164
<sup>2</sup> Edgeworth . . . . .	Allegheny . . . . .	1,229	<sup>2</sup> Ingram . . . . .	Allegheny . . . . .	2,037
Eldred . . . . .	McKean . . . . .	1,235	Kennett Sq. . . . .	Chester . . . . .	2,049
<sup>2</sup> Elizabeth . . . . .	Allegheny . . . . .	2,311	Kutztown . . . . .	Berks . . . . .	2,360
Elizabethville . . . . .	Dauphin . . . . .	1,039	<sup>2</sup> Leetsdale . . . . .	Allegheny . . . . .	1,904
Elkland . . . . .	Tioga . . . . .	1,175	Lemoyne . . . . .	Cumberland . . . . .	1,393
Ellsworth . . . . .	Washington . . . . .	2,084	Ligonier . . . . .	Westmoreland . . . . .	1,575
Emlenton . . . . .	Venango . . . . .	1,110	Lilly . . . . .	Cambria . . . . .	1,638
<sup>2</sup> Emsworth . . . . .	Allegheny . . . . .	1,510	Lititz . . . . .	Lancaster . . . . .	2,082
Evansburg . . . . .	Butler . . . . .	1,339	Littlestown . . . . .	Adams . . . . .	1,347
Everett . . . . .	Bedford . . . . .	1,725	McSherrys-		
Everson . . . . .	Fayette . . . . .	1,759	town . . . . .	Adams . . . . .	1,724
Fairchance . . . . .	Fayette . . . . .	1,760	Malvern . . . . .	Chester . . . . .	1,125
Falls Creek . . . . .	Jefferson . . . . .	1,204	Manheim . . . . .	Lancaster . . . . .	2,202
Fayette City . . . . .	Fayette . . . . .	2,005	Manor . . . . .	Westmoreland . . . . .	1,039
Fleetwood . . . . .	Berks . . . . .	1,394	Mansfield . . . . .	Tioga . . . . .	1,645
Flemington . . . . .	Clinton . . . . .	1,022	<sup>1</sup> Marcus Hook . . . . .	Delaware . . . . .	1,573
Forty Fort . . . . .	Luzerne . . . . .	2,353	Marianna . . . . .	Washington . . . . .	1,363
Fountain Hill . . . . .	Lehigh . . . . .	1,388	Marietta . . . . .	Lancaster . . . . .	2,079

<sup>1</sup>Falling within the adjacent territory of Philadelphia.

<sup>2</sup>Falling within the adjacent territory of Pittsburg.

## PENNSYLVANIA—Continued

Town	County	Pop.	Town	County	Pop.
1,000 to 2,500—Continued					
Marion Hghts.	Northumberland.....	1,362	<sup>1</sup> North Wales..	Montgomery.	1,710
Mars.....	Butler.....	1,215	North York...	York.....	1,902
Marysville....	Perry.....	1,693	Northampton		
Matamoras...	Pike.....	1,388	Heights....	Northampton.	1,037
Mercer.....	Mercer.....	2,026	<sup>1</sup> Norwood....	Delaware....	1,668
Mercersburg..	Franklin....	1,410	<sup>2</sup> Oakdale.....	Allegheny....	1,353
Middleport...	Schuylkill....	1,100	Orwigsburg...	Schuylkill....	1,801
Midland.....	Beaver.....	1,244	Osceola.....	Clearfield....	2,437
Mifflinburg...	Union.....	1,559	Oxford.....	Chester.....	2,390
Mill Hall.....	Clinton.....	1,043	Palo Alto.....	Schuylkill....	1,873
Millersburg...	Dauphin....	2,394	Parkers		
Mohnton.....	Berks.....	1,536	Landing...	Armstrong...	1,244
Montgomery..	Lycoming....	1,490	Penbrook....	Dauphin....	1,462
Montoursville.	Lycoming....	1,904	Penn.....	Westmoreland	1,048
Montrose....	Susquehanna.	1,914	Pennsburg...	Montgomery.	1,141
<sup>1</sup> Morrisville...	Bucks.....	2,002	Pine Grove...	Schuylkill....	1,352
<sup>1</sup> Morton.....	Delaware....	1,071	Point Marion.	Fayette.....	1,389
Mount Holly			Polk.....	Venango.....	2,066
Springs.....	Cumberland..	1,272	Port Allegheny	McKean.....	1,972
Mount Jewett.	McKean.....	1,771	<sup>2</sup> Port Vue....	Allegheny....	1,978
Mount Joy...	Lancaster....	2,166	<sup>1</sup> Prospect Park.	Delaware....	1,655
Muncy.....	Lycoming....	1,904	Ramey.....	Clearfield....	1,045
<sup>1</sup> Narberth....	Montgomery.	1,790	Red Lion....	York.....	2,092
Nescopeck...	Luzerne.....	1,578	<sup>1</sup> Ridley Park..	Delaware....	1,761
New			Roaring Spring	Blair.....	1,903
Bethlehem..	Clarion.....	1,625	Rockwood...	Somerset....	1,300
New			Roscoe.....	Washington..	1,450
Cumberland	Cumberland..	1,472	Royalton....	Dauphin....	1,033
New Holland..	Lancaster....	1,106	Saltsburg....	Indiana.....	1,044
New Hope....	Bucks.....	1,083	Saxton.....	Bedford....	1,195
Newport....	Perry.....	2,009	Scalp Level...	Cambria....	1,424
<sup>1</sup> Newtown....	Bucks.....	1,675	Selinsburg...	Snyder.....	1,473
Newville....	Cumberland..	1,449	Sellersville...	Bucks.....	1,572
North			<sup>1</sup> Sharon Hill...	Delaware....	1,401
Belleverson.	Westmoreland	1,522	Shickshinny..	Luzerne.....	1,917
North			Shillington...	Berks.....	1,427
Catasauqua.	Northampton	2,030	Shingle House.	Potter.....	1,598
North			Siverly.....	Venango....	1,616
Charleroi...	Washington..	1,008	Smethport...	McKean.....	1,817
			Souderton...	Montgomery.	1,875

<sup>1</sup>Falling within the adjacent territory of Philadelphia.

<sup>2</sup>Falling within the adjacent territory of Pittsburg.

PENNSYLVANIA—Continued

Town	County	Pop.	Town	County	Pop.
1,000 to 2,500—Continued					
South			Walnutport...	Northampton	1,039
Allentown..	Lehigh.....	1,814	Warrior Run..	Luzerne.....	1,251
South			Watsontown..	Northumber-	
Canonsburg.	Washington..	1,697	land.....		1,950
South			West		
Greensburg.	Westmoreland	1,748	Brownsville.	Washington..	2,036
South Waverly	Bradford....	1,084	<sup>1</sup> West Con-		
Southwest			shohocken..	Montgomery.	2,202
Greensburg.	Westmoreland	2,127	West Easton..	Northampton	1,033
<sup>2</sup> Spring Garden	Allegheny....	1,100	West Grove... Chester.....		1,261
Spring Grove..	York.....	1,152	West		
<sup>2</sup> Springdale....	Allegheny....	1,999	Middlesex..	Mercer.....	1,157
State College..	Center.....	1,425	West Reading.	Berks.....	2,064
Stoneboro... Mercer.....		1,074	WestWyoming	Luzerne.....	1,621
Sugar Notch.. Luzerne.....		2,439	West York ... York.....		2,435
<sup>1</sup> Swarthmore... Delaware....		1,899	Westfield.... Tioga.....		1,207
Sykesville.... Jefferson....		1,756	Westmont.... Cambria....		1,468
Tidioute..... Warren.....		1,324	<sup>2</sup> Westview.... Allegheny....		1,626
Tower City... Schulykill....		2,325	<sup>2</sup> Whitaker.... Allegheny....		1,547
<sup>2</sup> Trafford..... { Allegheny....		1,959	White Haven.. Luzerne.....		1,438
	{ Westmoreland		Williamsburg.	Blair.....	
Tremont.... Schuykill....		2,067	<sup>2</sup> Wilson..... Allegheny....		1,108
Troy..... Bradford....		1,288	Womelsdorf... Berks.....		1,301
Tunkhannock.	Wyoming....	1,598	Woodlawn... Beaver.....		1,396
<sup>1</sup> Upland..... Delaware....		2,221	Wrightsville... York.....		2,051
Vanderbilt... Fayette.....		1,198	Youngsville... Warren.....		1,406
<sup>2</sup> Versailles.... Allegheny....		1,437	Youngwood... Westmoreland		1,881
Vintondale... Cambria.....		1,410	Zelienople.... Butler.....		1,388
<sup>2</sup> Wall..... Allegheny....		1,962			

500 to 1,000—193 Towns. Population, 138,787

Adamstown... Lancaster....	675	Baden..... Beaver.....	601
Akron..... Lancaster....	719	Beech Creek.. Clinton.....	584
<sup>1</sup> Aldan..... Delaware....	661	Benton..... Columbia....	719
Arona..... Westmoreland	683	Bloomfield... Perry.....	762
Atglen..... Chester.....	546	Bolivar..... Westmoreland	518
<sup>1</sup> Attleboro.... Bucks.....	514	Bruin..... Butler.....	539
Auburn..... Schuykill....	921	Camp Hill... Cumberland..	875
Avis..... Clinton.....	796	Center Hall... Center.....	500
Avondale.... Chester.....	668	Chester Hill.. Clearfield....	648

<sup>1</sup>Falling within the adjacent territory of Philadelphia.

<sup>2</sup>Falling within the adjacent territory of Pittsburg.

## PENNSYLVANIA—Continued

Town	County	Pop.	Town	County	Pop.
500 to 1,000—Continued					
Christiana....	Lancaster....	934	Grampian....	Clearfield....	666
Clarendon....	Warren.....	933	Gratz.....	Dauphin.....	536
Coal Center...	Washington..	816	Great Bend...	Susquehanna..	788
Coalport.....	Clearfield....	876	Halifax.....	Dauphin.....	745
Cochranton....	Crawford....	695	Harmony.....	Butler.....	673
<sup>1</sup> Collegeville...	Montgomery..	621	<sup>1</sup> Hatboro.....	Montgomery..	963
Confluence....	Somerset....	890	Hatfield.....	Montgomery..	705
ConneautLake	Crawford....	725	Hawthorn....	Clarion.....	569
Conneautville.	Crawford....	867	Hellertown...	Northampton	915
Coopersburg..	Lehigh.....	683	Herndon....	Northumber-	
Courtdale....	Luzerne.....	548	land.....		620
Creekside....	Indiana.....	563	Homer City...	Indiana.....	985
Dallas.....	Luzerne.....	576	Honeybrook..	Chester.....	581
<sup>3</sup> Dalton.....	Lackawanna..	767	Hooversville..	Somerset....	990
Dauphin.....	Dauphin.....	545	Hopewell....	Bedford.....	590
Dawson.....	Fayette.....	848	Houston.....	Washington..	793
Dayton.....	Armstrong...	809	Howard.....	Center.....	667
Delta.....	York.....	881	Irvona.....	Clearfield...	800
Denver.....	Lancaster....	933	Jamestown...	Mercer.....	822
Dillsburg....	York.....	853	Johnetta....	Armstrong...	662
Dover.....	York.....	576	Jonestown...	Lebanon.....	603
Driftwood....	Cameron....	517	Knoxville....	Tioga.....	840
Duboistown...	Lycoming....	682	Lafflin.....	Luzerne.....	528
Dushore.....	Sullivan.....	813	Lanesboro...	Susquehanna..	771
East Berlin...	Adams.....	672	<sup>1</sup> Langhorne...	Bucks.....	895
East Rochester	Beaver.....	718	Laurel Run...	Luzerne.....	790
East			Lawrenceville.	Tioga.....	549
Waynesburg	Greene.....	906	Lewisville...	Potter.....	579
Edenburg....	Clarion.....	616	Linesville...	Crawford....	833
Edinboro....	Erie.....	666	Liverpool....	Perry.....	596
Elco.....	Washington..	944	McConnels-		
Factoryville...	Wyoming....	759	burg.....	Fulton.....	579
Fallston.....	Beaver.....	555	McMahan....	Westmoreland	813
Ferndale....	Cambria....	514	McVeytown...	Mifflin.....	514
Finleyville...	Washington..	644	Macungie...	Lehigh.....	772
Freemansburg.	Northampton	867	Mahaffey....	Clearfield...	754
Garrett.....	Somerset....	848	Manchester...	York.....	547
Gaysport....	Blair.....	917	Manorville...	Armstrong...	545
Glendon.....	Northampton	823	Mapleton....	Huntingdon..	752
Glenfield....	Allegheny...	984	Martinsburg..	Blair.....	920

<sup>1</sup>Falling within the adjacent territory of Philadelphia.

<sup>3</sup>Falling within the adjacent territory of Scranton.



## PENNSYLVANIA—Continued

Town	County	Pop.	Town	County	Pop.
500 to 1,000—Continued					
Masontown...	Fayette.....	890	Richland.....	Lebanon.....	722
Meshoppen...	Wyoming....	630	Richlandtown.	Bucks.....	562
Middleburg...	Snyder.....	531	Rimersburg...	Clarion.....	855
Midway.....	Washington..	941	Ringtown....	Schuylkill...	723
Mifflintown...	Juniata.....	954	Rockhill.....	Huntingdon..	504
Milesburg....	Center.....	531	<sup>1</sup> Rockledge....	Montgomery.	879
Milford.....	Pike.....	872	Rouseville....	Venango.....	648
Millerstown..	Butler.....	993	Rural Valley..	Armstrong...	763
Millerstown..	Perry.....	549	<sup>1</sup> Rutledge....	Delaware....	523
Millheim.....	Center.....	626	Saegerstown..	Crawford....	712
Millville.....	Columbia....	611	Salisbury....	Somerset....	885
<sup>2</sup> Moscow.....	Lackawanna..	650	Sandy Lake...	Mercer.....	639
Mount Penn...	Berks.....	785	Sankertown...	Cambria.....	687
Mountville...	Lancaster...	803	Seward.....	Westmoreland	548
New			Shiremanstown	Cumberland..	545
Alexandria..	Westmoreland	505	Shrewsbury...	York.....	598
New Berlin...	Union.....	527	Sligo.....	Clarion.....	754
New Florence.	Westmoreland	717	Slippery Rock.	Butler.....	870
New Freedom.	York.....	726	Smithfield....	Fayette.....	749
New Milford..	Susquehanna.	654	Smithton....	Westmoreland	784
New Oxford...	Adams.....	838	Snow Shoe....	Center.....	643
New			South New		
Wilmington.	Lawrence....	758	Castle.....	Lawrence....	551
Nicholson....	Wyoming....	852	South Renovo.	Clinton.....	805
North Irwin...	Westmoreland	646	Springboro...	Crawford....	614
Oakland.....	Susquehanna.	915	Stewartstown.	York.....	674
Ohio pyle....	Fayette.....	535	Stockdale....	Washington..	761
Orbisonia....	Huntingdon..	618	Strasburg....	Lancaster...	885
Osceola.....	Tioga.....	591	Summerhill...	Cambria.....	863
Paint.....	Somerset....	999	Summerville..	Jefferson....	609
Parryville...	Carbon.....	590	Suterville....	Westmore-	
Patterson....	Juniata.....	885	land.....		917
Petersburg...	Huntingdon..	705	Tatamy.....	Northampton	512
Picture Rocks.	Lycoming....	576	Terre Hill...	Lancaster...	882
Pleasantville.	Venango.....	702	Tioga.....	Tioga.....	533
Port Royal...	Juniata.....	535	Tionesta....	Forest.....	803
Portland.....	Northampton	649	Topton.....	Berks.....	809
Quarryville...	Lancaster...	739	Trumbauers-		
Red Hill.....	Montgomery.	664	ville.....	Bucks.....	611
Rices Landing.	Greene.....	671	<sup>1</sup> Tullytown...	Bucks.....	622

<sup>1</sup>Falling within the adjacent territory of Philadelphia.

<sup>2</sup>Falling within the adjacent territory of Scranton.

## PENNSYLVANIA—Continued

Town	County	Pop.	Town	County	Pop.
500 to 1,000—Continued					
Tunnelhill....	Cambria.....	661	Westover.....	Clearfield....	569
Vandling.....	Lackawanna..	985	Wheatland...	Mercer.....	955
Wampum....	Lawrence....	980	Wind Gap....	Northampton	832
Washington...	Lancaster....	560	Windsor.....	York.....	697
Waterford....	Erie.....	724	Wormleysburg	Cumberland..	809
<sup>3</sup> Waverly.....	Lackawanna..	515	Wyalusing....	Bradford....	580
Weissport....	Carbon.....	638	Wyomissing...	Berks.....	985
West Elizabeth	Allegheny....	841	<sup>1</sup> Yardley.....	Bucks.....	894
West			Yatesville....	Luzerne.....	573
Kittanning..	Armstrong...	589	<sup>1</sup> Yeadon.....	Delaware....	882
West			Yoe.....	York.....	567
Reynoldsville	Jefferson....	933	York Haven..	York.....	793
West Telford..	Montgomery.	664			

Under 500—246 Towns. Population, 71,202

<sup>1</sup>Falling within the adjacent territory of Philadelphia.

<sup>3</sup>Falling within the adjacent territory of Scranton.

## EAST NORTH CENTRAL DIVISION

Total population,	19,674,634—19.2 per cent. of total U. S. population.
Total families,*	4,214,820—
Native white,*	14,860,402—81.4 per cent. of total population.
Foreign born,*	3,089,383—16.9 per cent. of total population.
Negroes,*	300,836— 1.7 per cent. of total population.

### NUMBER OF PLACES, POPULATION AND PERCENTAGE OF THE TOTAL POPULATION

Group	Number of Places	Popula- tion	Per Cent.
200,000 and over .....	7	5,077,176	25.8
100,000 to 200,000 .....	4	555,454	2.8
50,000 to 100,000 .....	13	858,202	4.3
25,000 to 50,000 .....	35	1,166,240	5.9
15,000 to 25,000 .....	43	847,615	4.4
10,000 to 15,000 .....	34	443,901	2.2
5,000 to 10,000* .....	154	1,086,197	5.9
2,500 to 5,000* .....	232	817,561	4.5
1,000 to 2,500* .....	652	999,037	5.5
500 to 1,000* .....	852	600,619	3.3
Under 500* .....	1,107	353,134	1.9
Total .....	3,133	13,805,136	66.5

\* Census of 1910. See Preface.

## OHIO

Total population,	5,150,356—	5.0 per cent. of total U. S. population.
Total families,*	1,138,165—	
Native white,*	4,057,652—	85.1 per cent. of state population.
Foreign born,*	598,017—	12.6 per cent. of state population.
Negroes,*	111,452—	2.3 per cent. of state population.

Town	County	Pop.	Town	County	Pop.
<b>200,000 and Over—3 Cities. Population, 1,299,427</b>					
Cincinnati...	Hamilton...	410,476	Columbus...	Franklin...	214,878
Cleveland...	Cuyahoga...	674,073			
<b>100,000 to 200,000—3 Cities. Population, 427,163</b>					
Dayton.....	Montgomery	127,224	Youngstown..	Mahoning...	108,385
Toledo.....	Lucas.....	191,554			
<b>50,000 to 100,000—3 Cities. Population, 198,027</b>					
Akron.....	Summit.....	85,625	Springfield...	Clark.....	51,550
Canton.....	Stark.....	60,852			
<b>25,000 to 50,000—7 Cities. Population, 229,528</b>					
Hamilton....	Butler.....	40,496	Portsmouth...	Scioto.....	28,741
Lima.....	Allen.....	35,384	Steubenville...	Jefferson....	27,445
Lorain.....	Lorain.....	36,964	Zanesville....	Muskingum..	30,863
Newark.....	Licking.....	29,635			
<b>15,000 to 25,000—13 Cities. Population, 254,995</b>					
Alliance.....	Stark.....	18,960	Mansfield...	Richland....	22,734
Ashtabula...	Ashtabula...	21,498	Marion.....	Marion.....	23,430
Chillicothe...	Ross.....	15,470	<sup>1</sup> Norwood....	Hamilton....	22,286
East Liverpool	Columbiana..	22,586	Sandusky....	Erie.....	20,193
Elyria.....	Lorain.....	18,618	Massillon....	Stark.....	15,310
<sup>2</sup> Lakewood...	Cuyahoga...	22,615	Middletown...	Butler.....	15,625
Lancaster...	Fairfield....	15,670			

\*Census 1910. See Preface.

<sup>1</sup>Falling within the adjacent territory of Cincinnati.

<sup>2</sup>Falling within the adjacent territory of Cleveland.

OHIO—Continued

Town	County	Pop.	Town	County	Pop.
<b>10,000 to 15,000—8 Cities. Population, 111,501</b>					
Bellaire.....	Belmont.....	14,348	Marietta.....	Washington..	14,785
Cambridge....	Guernsey....	13,483	Piqua.....	Miami.....	14,152
Findlay.....	Hancock.....	14,858	Tiffin.....	Seneca.....	12,867
Ironton.....	Lawrence....	13,949	Warren.....	Trumbull....	13,059
<b>5,000 to 10,000—45 Cities. Population, 321,860*</b>					
Ashland.....	Ashland.....	6,795	<sup>1</sup> Madisonville..	Hamilton....	5,193
Athens.....	Athens.....	5,463	Martins Ferry.	Belmont.....	9,133
Barberton....	Summit.....	9,410	Mount Vernon	Knox.....	9,087
Bellefontaine.	Logan.....	8,238	Nelsonville..	Athens.....	6,082
Bellevue.....	Huron.....	5,209	New Phila-		
	Sandusky....		delphia....	Tuscarawas..	8,542
Bowling Green	Wood.....	5,222	<sup>2</sup> Newburgh....	Cuyahoga....	5,813
Bucyrus.....	Crawford....	8,122	Niles.....	Trumbull....	8,361
Canal Dover..	Tuscarawas..	6,621	Norwalk....	Huron.....	7,858
Circleville....	Pickaway....	6,744	Painesville....	Lake.....	5,501
Conneaut....	Ashtabula...	8,319	Ravenna.....	Portage.....	5,310
Coshocton....	Coshocton...	9,603	<sup>1</sup> St. Bernard...	Hamilton....	5,002
Defiance.....	Defiance....	7,327	St. Marys....	Auglaise....	5,732
Delaware.....	Delaware....	9,076	Salem.....	Columbiana..	8,943
Delphos.....	Allen.....	5,038	Sidney.....	Shelby.....	6,607
	Van Wert...		Troy.....	Miami.....	6,122
<sup>2</sup> East Cleveland	Cuyahoga....	9,179	Urbana.....	Champaign..	7,739
Fostoria.....	Hancock....	9,597	Van Wert...	Van Wert....	7,157
	Seneca.....		Wapakoneta..	Auglaize....	5,349
Fremont.....	Sandusky....	9,939	Washington		
Galion.....	Crawford....	7,214	Court House	Fayette.....	7,277
Gallipolis....	Gallia.....	5,560	Wellston....	Jackson.....	6,875
Greenville...	Darke.....	6,237	Wellsville....	Columbiana..	7,769
Jackson.....	Jackson.....	5,468	Wooster.....	Wayne.....	6,136
Kenton.....	Hardin.....	7,185	Xenia.....	Greene.....	8,706
<b>2,500 to 5,000—56 Cities. Population, 196,494*</b>					
Barnesville...	Belmont.....	4,233	Chicago Junc..	Huron.....	2,950
<sup>2</sup> Berea.....	Cuyahoga....	2,609	<sup>2</sup> Cleveland		
Bridgeport...	Belmont.....	3,974	Heights...	Cuyahoga....	2,955
Bryan.....	Williams....	3,641	Clyde.....	Sandusky....	2,815
Byesville....	Guernsey....	3,156	Crestline....	Crawford....	3,807
<sup>1</sup> Carthage.....	Hamilton....	3,618	Crooksville...	Perry.....	3,028
Celina.....	Mercer.....	3,493	Cuyahoga Falls	Summit.....	4,020

\*Census 1910. See Preface.

<sup>1</sup>Falling within the adjacent territory of Cincinnati.

<sup>2</sup>Falling within the adjacent territory of Cleveland.

## OHIO—Continued

Town	County	Pop.	Town	County	Pop.
2,500 to 5,000—Continued					
Dennison.....	Tuscarawas..	4,008	Montpelier....	Williams.....	2,759
East Palestine.	Columbiana..	3,537	Napoleon.....	Henry.....	4,007
East Youngs-			New Comers-		
town.....	Mahoning...	4,972	town.....	Tuscarawas..	2,943
Eaton.....	Preble.....	3,187	New Lexington	Perry.....	2,559
<sup>1</sup> Elmwood Place	Hamilton....	3,423	North Balti-		
Franklin.....	Warren.....	2,659	more.....	Wood.....	2,503
Girard.....	Trumbull....	3,736	Oberlin.....	Lorain.....	4,365
Glouster.....	Athens.....	2,527	Orrville.....	Wayne.....	3,101
Greenfield....	Highland....	4,228	Pomeroy....	Meigs.....	4,023
<sup>1</sup> Hartwell.....	Hamilton....	2,823	Port Clinton..	Ottawa.....	3,007
Hillsboro....	Highland....	4,296	<sup>1</sup> Reading.....	Hamilton....	3,985
Kent.....	Portage.....	4,488	<sup>2</sup> Rockport....	Cuyahoga....	3,179
Lebanon.....	Warren.....	2,698	Shelby.....	Richland....	4,903
Leetonia.....	Columbiana <sup>2</sup> .	2,665	Struthers....	Mahoning....	3,370
Lisbon.....	Columbiana..	3,084	Toronto.....	Jefferson....	4,271
<sup>1</sup> Lockland....	Hamilton....	3,439	Uhrichsville..	Tuscarawas..	4,751
Logan.....	Hocking.....	4,850	Upper San-		
London.....	Madison....	3,530	dusky.....	Wyandot....	3,779
Marysville...	Union.....	3,576	Wadsworth...	Medina.....	3,073
Medina.....	Medina.....	2,734	Wauseon....	Fulton.....	2,650
<sup>4</sup> Miamisburg..	Montgomery.	4,271	Wilmington...	Clinton.....	4,491
Middleport...	Meigs.....	3,194	Woodsfield...	Monroe.....	2,502
Mingo Junction	Jefferson....	4,049			

## 1,000 to 2,500—147 Towns. Population, 224,995

Ada.....	Hardin.....	2,465	Bluffton.....	Allen.....	1,953
<sup>1</sup> Addyston....	Hamilton....	1,543	Bradford....	{ Darke..... }	1,844
Amherst.....	Lorain.....	2,106		{ Miami..... }	
Amsterdam...	Jefferson....	1,041	<sup>4</sup> Brookville...	Montgomery.	1,187
Antwerp.....	Paulding....	1,187	Buchtel.....	Athens.....	1,180
Arcanum.....	Darke.....	1,361	Cadiz.....	Harrison....	1,971
Archbold....	Fulton.....	1,082	Caldwell....	Noble.....	1,430
Batavia.....	Clermont....	1,034	Cardington...	Morrow....	1,349
<sup>2</sup> Bedford.....	Cuyahoga....	1,783	Carey.....	Wyandot....	2,225
Bellville....	Richland....	1,056	Carrollton...	Carroll.....	1,730
Belpre.....	Washington..	1,249	Cedarville...	Greene.....	1,059
Bergholz....	Jefferson....	1,011	Chagrin Falls.	Cuyahoga....	1,931
Bethel.....	Clermont....	1,201	Chardon.....	Geauga.....	1,542
Blanchester...	Clinton.....	1,813	<sup>1</sup> Cheviot.....	Hamilton....	1,930

<sup>1</sup>Falling within the adjacent territory of Cincinnati.

<sup>2</sup>Falling within the adjacent territory of Cleveland.

<sup>4</sup>Falling within the adjacent territory of Dayton.

## OHIO—Continued

Town	County	Pop.	Town	County	Pop.
1,000 to 2,500—Continued					
<sup>1</sup> Cleves.....	Hamilton....	1,423	Jefferson.....	Ashtabula....	1,461
Coal Grove....	Lawrence....	1,759	Kelleys Island.	Erie.....	1,017
Coalton.....	Jackson.....	1,111	Kenmore.....	Summit.....	1,561
<sup>1</sup> College Hill...	Hamilton....	1,979	Leipsic.....	Putnam.....	1,773
Columbiana...	Columbiana..	1,582	Lodi.....	Medina.....	1,015
Columbus			Loudonville...	Ashland.....	1,804
Grove.....	Putnam.....	1,802	Louisville.....	Stark.....	1,678
Continental...	Putnam.....	1,074		{ Clermont.... }	
Corning.....	Perry.....	1,564	<sup>1</sup> Loveland....	{ Hamilton... }	1,421
Covington....	Miami.....	1,848		{ Warren..... }	
De Graff.....	Logan.....	1,082	Lowellville....	Mahoning....	1,592
Delta.....	Fulton.....	1,689	McArthur.....	Vinton.....	1,107
Deshler.....	Henry.....	1,515	McComb.....	Hancock....	1,088
Dillonvale....	Jefferson....	1,519	McConnelsville	Morgan.....	1,831
Dresden.....	Muskingum..	1,549	Manchester...	Adams.....	1,966
Dunkirk.....	Hardin.....	1,109	Marblehead...	Ottawa.....	1,172
Edgerton.....	Williams....	1,072	<sup>5</sup> Maumee.....	Lucas.....	2,307
<sup>2</sup> Euclid.....	Cuyahoga....	1,953	Mechanicsburg	Champaign...	1,446
Fairport.....	Lake.....	2,263		{ Clermont.... }	
Forest.....	Hardin.....	1,285	<sup>1</sup> Milford.....	{ Hamilton... }	1,321
Fort Recovery.	Mercer.....	1,193	Millersburg...	Holmes.....	2,020
Fredericktown	Knox.....	1,021	Mineral City..	Tuscarawas..	1,032
Garrettsville..	Portage.....	1,001		{ Carroll.... }	
Geneva.....	Ashtabula...	2,496	Minerva.....	{ Stark..... }	1,396
Georgetown...	Brown.....	1,580	Minster.....	Auglaize....	1,583
<sup>4</sup> Germantown..	Montgomery.	1,778	Monroeville...	Huron.....	1,152
Gibsonburg...	Sandusky....	1,864	Mount Gilead.	Morrow.....	1,673
<sup>1</sup> Glendale.....	Hamilton....	1,741	<sup>1</sup> MountHealthy	Hamilton....	1,799
Granville.....	Licking.....	1,394	Mount Sterling	Madison....	1,071
Hamden.....	Vinton.....	1,019	Murray City..	Hocking.....	1,386
Harrison.....	Hamilton....	1,368	Navarre.....	Stark.....	1,357
Hicksville....	Defiance....	2,395	New Boston..	Scioto.....	1,858
Holgate.....	Henry.....	1,095	New Bremen..	Auglaize....	1,586
Hubbard.....	Trumbull....	1,699	New Carlisle..	Clark.....	1,058
Hudson.....	Summit.....	1,021	New London..	Huron.....	1,557
Huron.....	Erie.....	1,756	NewRichmond	Clermont....	1,733
Jacksonville...	Athens.....	1,285	New Straits-		
Jamestown...	Greene.....	1,133	ville.....	Perry.....	2,242

<sup>1</sup>Falling within the adjacent territory of Cincinnati.

<sup>2</sup>Falling within the adjacent territory of Cleveland.

<sup>4</sup>Falling within the adjacent territory of Dayton.

<sup>5</sup>Falling within the adjacent territory of Toledo.

## OHIO—Continued

Town	County	Pop.	Town	County	Pop.
1,000 to 2,500—Continued					
<sup>2</sup> North Olmstead	Cuyahoga	1,030	Shreve	Wayne	1,016
<sup>2</sup> Nottingham	Cuyahoga	2,387	Somerset	Perry	1,286
Oak Harbor	Ottawa	1,559	South Charles-		
Oak Hill	Jackson	1,148	ton	Clark	1,181
<sup>1</sup> Oakley	Hamilton	1,639	<sup>2</sup> South Newburg	Cuyahoga	1,273
Ottawa	Putnam	2,182	Spencerville	Allen	1,748
Oxford	Butler	2,017	Stryker	Williams	1,026
Paulding	Paulding	2,081	Swanton	Fulton	1,058
Payne	Paulding	1,207	<sup>5</sup> Sylvania	Lucas	1,002
Pemberville	Wood	1,006	Tippecanoe		
<sup>5</sup> Perrysburg	Wood	1,913	City	Miami	2,038
Plain City	Madison	1,407	Union City*	Darke	1,595
			Union	Utica	Licking
<sup>1</sup> Pleasant Ridge	Hamilton	1,769	Vermilion	Erie	1,369
Plymouth	Huron	1,314	Versailles	Darke	1,580
	Richland		Waverly	Pike	1,803
Richwood	Union	1,729	Wellington	Lorain	2,131
Ripley	Brown	1,840	West Alex-		
Rockford	Mercer	1,186	andria	Preble	1,030
<sup>2</sup> Rocky River	Cuyahoga	1,174	<sup>4</sup> West Carroll-		
Roseville	Muskingum	2,113	ton	Montgomery	1,285
	Perry		West Jefferson	Madison	1,043
Sabina	Clinton	1,514	West Liberty	Logan	1,288
St. Clairsville	Belmont	1,393	West Milton	Miami	1,207
St. Paris	Champaign	1,261	West Union	Adams	1,080
Salineville	Columbiana	2,403	<sup>3</sup> Westerville	Franklin	1,903
Sebring	Mahoning	2,104	Willoughby	Lake	2,072
Shawnee	Perry	2,280	<sup>1</sup> Wyoming	Hamilton	1,893
			Yellow Springs	Greene	1,360

## 500 to 1,000—191 Towns. Population, 135,745

Aberdeen	Brown	568	Ansonia	Darke	656
Adena	Jefferson	570	Arlington	Hancock	798
Albany	Athens	546	Ashley	Delaware	706
Alger	Hardin	730	Ashville	Pickaway	972
Andover	Ashtabula	902	Attica	Seneca	719

\*Joint population of Union City, Randolph Co., Indiana, and Union City Darke Co., Ohio: 4,804.

<sup>1</sup>Falling within the adjacent territory of Cincinnati.

<sup>2</sup>Falling within the adjacent territory of Cleveland.

<sup>3</sup>Falling within the adjacent territory of Columbus.

<sup>4</sup>Falling within the adjacent territory of Dayton.

<sup>5</sup>Falling within the adjacent territory of Toledo.



## OHIO—Continued

Town	County	Pop.	Town	County	Pop.
500 to 1,000—Continued					
Bainbridge....	Ross.....	883	Creston.....	Wayne.....	970
Baltimore....	Fairfield....	551	Cridersville...	Auglaize....	526
Barnhill.....	Tuscarawas..	506	Cumberland..	Guernsey....	609
Basil.....	Fairfield....	504	Cygnetsville..	Wood.....	699
Beach City...	Stark.....	671	Dalton.....	Wayne.....	599
Beallsville...	Monroe.....	564	<sup>1</sup> Delhi.....	Hamilton....	872
Belle Center..	Logan.....	889	Doylestown..	Wayne.....	877
Belle Valley..	Noble.....	689	Edon.....	Williams....	678
Belmont.....	Belmont.....	572	Elmore.....	Ottawa.....	937
Beloit.....	Mahoning....	510	Empire.....	Jefferson....	509
Berlin Heights.	Erie.....	554	Fayette.....	Fulton.....	915
Beverly.....	Washington..	720	Felicity.....	Clermont....	578
<sup>2</sup> Bexley.....	Franklin....	682	Flushing.....	Belmont....	868
Bloomdale....	Wood.....	602	Frankfort....	Ross.....	734
Bloomington..	Fayette.....	610	Frazeesburg..	Muskingum..	614
Bloomville....	Seneca.....	754	Fredericksburg	Wayne.....	507
Bolivar.....	Tuscarawas..	567	Freeport.....	Harrison....	624
Botkins.....	Shelby.....	579	Freeport.....	Wood.....	733
Bowerston....	Harrison....	514	Gambier.....	Knox.....	537
Bradner.....	Wood.....	890	Genoa.....	Ottawa.....	817
<sup>2</sup> Bratenahl...	Cuyahoga....	690	Glandorf.....	Putnam....	558
Bremen.....	Fairfield....	925	Gnadenhutten.	Tuscarawas..	560
Brilliant.....	Jefferson....	742	Grafton.....	Lorain.....	955
Burton.....	Geauga.....	650	Grand Rapids.	Wood.....	574
Butler.....	Richland....	730	Greenspring..	{ Sandusky... }	833
Caledonia....	Marion.....	562		{ Seneca..... }	
Camden.....	Preble.....	899	Greenwich....	Huron.....	876
Canal Fulton.	Stark.....	978	<sup>3</sup> Grove City...	Franklin....	837
<sup>3</sup> Canal Win-			<sup>3</sup> Groveport....	Franklin....	643
chester.....	Franklin....	740	Grover Hill...	Paulding....	676
Canfield.....	Mahoning....	685	Hamler.....	Henry.....	596
Centerburg...	Knox.....	723	Hanging Rock.	Lawrence....	662
Chauncey....	Athens.....	821	Hebron.....	Licking.....	677
Chesapeake...	Lawrence....	541	Holloway....	Belmont....	786
Clarrington...	Monroe.....	784	Jackson Center	Shelby.....	685
Clarksburg...	Ross.....	558	Jeffersonville.	Fayette.....	716
Coldwater....	Mercer.....	869	Jewett.....	Harrison....	917
Convoy.....	Van Wert....	741	Johnstown....	Licking.....	805
Cortland.....	Trumbull....	612	Junction City.	Perry.....	811

<sup>1</sup>Falling within the adjacent territory of Cincinnati.

<sup>2</sup>Falling within the adjacent territory of Cleveland.

<sup>3</sup>Falling within the adjacent territory of Columbus.

## OHIO—Continued

Town	County	Pop.	Town	County	Pop.
500 to 1,000—Continued					
Kalida.....	Putnam.....	770	New Berlin...	Stark.....	865
<sup>1</sup> Kennedy Hts.	Hamilton....	598	New Concord.	Muskingum..	683
Kingston.....	Ross.....	813	New Holland.	{ Fayette..... } Pickaway...}	804
Lakeview.....	Logan.....	528			
Larue.....	Marion.....	772	New Madison.	Darke.....	628
Leesburg.....	Highland....	828	New Mata-		
Lewisburg....	Preble.....	672	moras.....	Washington..	711
Lexington....	Richland....	654	New Paris....	Preble.....	870
Liberty Center	Henry.....	647	New Vienna..	Clinton.....	793
<sup>3</sup> LindenHeights	Franklin....	991	New Wash-		
Lindsey.....	Sandusky....	501	ington.....	Crawford....	889
<sup>2</sup> Linndale.....	Cuyahoga....	512	New Water-		
Lore City....	Guernsey....	609	ford.....	Columbiana..	509
Lowell.....	Washington..	569	<sup>2</sup> Newburgh		
Lynchburg....	Highland....	923	Heights....	Cuyahoga....	940
McClure.....	Henry.....	547	Newton Falls.	Trumbull....	757
Madison.....	Lake.....	863	<sup>1</sup> Newtown....	Hamilton....	546
Magnolia....	{ Carroll..... } Stark.....}	556	<sup>1</sup> North Bend....	Hamilton....	560
			North Lewis-		
Malta.....	Morgan.....	971	burg.....	Champaign..	793
Malvern.....	Carroll.....	753	Ohio City....	Van Wert....	860
Mantua.....	Portage.....	721	<sup>4</sup> Osborn.....	Greene.....	866
Mason.....	Warren.....	737	Pandora.....	Putnam.....	562
Mendon.....	Mercer.....	621	Pataskala....	Licking.....	800
Mentor.....	Lake.....	732	Peebles.....	Adams.....	921
Middlefield...	Geauga.....	640	Peninsula....	Summit.....	536
Middlepoint..	Van Wert....	607	Perrysville...	Ashland.....	541
Milan.....	Erie.....	696	Piketon.....	Pike.....	668
Milford Center	Union.....	685	Pioneer.....	Williams.....	660
Mineral Ridge	{ Mahoning.. } Trumbull...}	981	Pleasant City.	Guernsey....	788
			Pleasant Hill.	Miami.....	571
Morrow.....	Warren.....	832	Pleasantville..	Fairfield....	608
Mount Orab..	Brown.....	539	Proctorville...	Lawrence....	577
MountPleasant	Jefferson....	701	Prospect.....	Marion.....	945
Mount Victory	Hardin.....	740	Quaker City..	Guernsey....	746
<sup>1</sup> Mount Wash-			Quincy.....	Logan.....	594
ington.....	Hamilton....	984	Racine.....	Meigs.....	540
Nevada.....	Wyandot....	889	Rendville....	Perry.....	623

<sup>1</sup>Falling within the adjacent territory of Cincinnati.

<sup>2</sup>Falling within the adjacent territory of Cleveland.

<sup>3</sup>Falling within the adjacent territory of Columbus.

<sup>4</sup>Falling within the adjacent territory of Dayton.

## OHIO—Continued

Town	County	Pop.	Town	County	Pop.
500 to 1,000—Continued					
Rising Sun....	Wood.....	599	Trimble.....	Athens.....	711
Roscoe.....	Coshocton...	595	Warsaw.....	Coshocton...	512
Roswell.....	Tuscarawas..	514	Washington- ville.....	{Columbiana. Mahoning'...}	957
Rushsylvania..	Logan.....	560	Waterville...	Lucas.....	834
St. Henry....	Mercer.....	560	Waynesburg..	Stark.....	760
Sardinia.....	Brown.....	534	Waynesfield..	Auglaize....	542
<sup>1</sup> Saylor Park...	Hamilton....	877	Waynesville..	Warren.....	705
Scio.....	Harrison....	958	WestLafayette	Coshocton...	840
Senecaville...	Guernsey....	893	WestMansfield	Logan.....	913
Seville.....	Medina.....	602	West Salem...	Wayne.....	642
Sherrodsville..	Carroll.....	721	West Unity...	Williams.....	980
Sherwood.....	Defiance....	566	Weston.....	Wood.....	913
Shiloh.....	Richland....	555	Whitehouse...	Lucas.....	506
Smithfield...	Jefferson....	589	Williamsburg..	Clermont....	948
South Lebanon	Warren.....	626	Williamsport..	Pickaway....	536
South Zanes- ville.....	Muskingum..	853	Willshire.....	Van Wert....	653
Strasburg.....	Tuscarawas..	835	Winchester...	Adams.....	927
Sycamore.....	Wyandot....	977	Woodville....	Sandusky....	807
Trenton.....	Butler.....	564	<sup>3</sup> Worthington..	Franklin....	547

## Under 500—307 Towns. Population, 92,885

<sup>1</sup>Falling within the adjacent territory of Cincinnati.<sup>3</sup>Falling within the adjacent territory of Columbus.

## INDIANA

Total population,	2,816,817—	2.7 per cent. of total U. S. population.
Total families,*	654,891—	
Native white,*	2,480,639—	91.8 per cent. of state population.
Foreign born,*	159,917—	6.0 per cent. of state population.
Negroes,*	60,320—	2.2 per cent. of state population.

Town	County	Pop.	Town	County	Pop.
<b>200,000 and Over—1 City. Population, 271,708</b>					
Indianapolis..	Marion.....	271,708			
<b>50,000 to 100,000—4 Cities. Population, 287,290</b>					
Evansville....	Vanderburg..	76,078	South Bend...	St. Joseph....	68,946
Fort Wayne...	Allen.....	76,183	Terre Haute..	Vigo.....	66,083
<b>25,000 to 50,000—3 Cities. Population, 80,338</b>					
<sup>1</sup> East Chicago..	Lake.....	28,743	Muncie.....	Delaware....	25,424
<sup>1</sup> Hammond....	Lake.....	26,171			
<b>15,000 to 25,000—12 Cities. Population, 249,620</b>					
Anderson.....	Madison....	23,996	Marion.....	Grant.....	19,834
Elkhart.....	Elkhart.....	21,858	Michigan City.	LaPorte....	21,512
<sup>1</sup> Gary <sup>3</sup> .....	Lake.....	16,802	Mishawaka...	St. Joseph...	16,385
Kokomo.....	Howard.....	20,930	<sup>2</sup> New Albany..	Floyd.....	23,629
Lafayette....	Tippecanoe..	21,286	Richmond....	Wayne.....	24,697
Logansport...	Cass.....	21,046	Vincennes....	Knox.....	17,645
<b>10,000 to 15,000—5 Cities. Population, 57,932</b>					
<sup>3</sup> Elwood.....	Madison....	11,028	La Porte.....	LaPorte.....	13,202
Huntington...	Huntington..	10,880	Peru.....	Miami.....	12,410
<sup>2</sup> Jeffersonville <sup>3</sup> .	Clark.....	10,412			
<b>5,000 to 10,000—26 Cities. Population, 188,790*</b>					
Alexandria ...	Madison....	5,096	Columbus....	Bartholomew.	8,813
Bedford.....	Lawrence....	8,716	Connersville..	Fayette.....	7,738
Bloomington..	Monroe.....	8,838	Crawfordsville.	Montgomery.	9,371
Brazil.....	Clay.....	9,340	Frankfort....	Clinton.....	8,634
Clinton.....	Vermilion....	6,229	Goshen.....	Elkhart.....	8,514

\*Census 1910. See Preface.

<sup>1</sup>Falling within the adjacent territory of Chicago, Ill.

<sup>2</sup>Falling within the adjacent territory of Louisville, Ky.

<sup>3</sup>Population April 1910; decrease since 1900; no estimate made.

## INDIANA—Continued

Town	County	Pop.	Town	County	Pop.
5,000 to 10,000—Continued					
Greensburg...	Decatur.....	5,420	Portland.....	Jay.....	5,130
Hartford City.	Blackford....	6,187	Princeton....	Gibson.....	6,448
Lebanon.....	Boone.....	5,474	Seymour.....	Jackson....	6,305
Linton.....	Greene.....	5,906	Shelbyville..	Shelby.....	9,500
Madison.....	Jefferson....	6,934	Valparaiso...	Porter.....	6,987
Mount Vernon	Posey.....	5,563	Wabash.....	Wabash....	8,687
New Castle...	Henry.....	9,446	Washington...	Daviess....	7,854
Noblesville...	Hamilton....	5,073	<sup>1</sup> Whiting.....	Lake.....	6,587

## 2,500 to 5,000—37 Cities. Population, 135,978

Angola.....	Steuben.....	2,610	Kendallville...	Noble.....	4,981
Attica.....	Fountain....	3,335	Lawrenceburg.	Dearborn...	3,930
Auburn.....	Dekalb.....	3,919	Martinsville...	Morgan....	4,529
Aurora.....	Dearborn....	4,410	Mitchell.....	Lawrence....	3,438
Bicknell.....	Knox.....	2,794	Montpelier...	Blackford...	2,786
Bluffton.....	Wells.....	4,987	North Vernon.	Jennings...	2,915
Boonville....	Warrick....	3,934	Plymouth....	Marshall....	3,838
<sup>2</sup> Clarksville...	Clark.....	2,743	Rochester....	Fulton.....	3,364
Columbia.....	Whitley....	3,448	Rockport.....	Spencer....	2,736
Crown Point..	Lake.....	2,526	Rushville....	Rush.....	4,925
Decatur.....	Adams.....	4,471	Sullivan.....	Sullivan....	4,115
Dunkirk.....	{ Blackford... }	3,031	Tell City....	Perry.....	3,369
	{ Jay..... }		Tipton.....	Tipton.....	4,075
Fairmount...	Grant.....	2,506	<sup>3</sup> Union City...	Randolph...	3,209
Franklin....	Johnson....	4,502	Warsaw.....	Kosciusko...	4,430
Garrett.....	Dekalb.....	4,149	West Lafayette	Tippecanoe..	3,867
Gas.....	Grant.....	3,224	W. Terre		
Greencastle...	Putnam....	3,790	Haute.....	Vigo.....	3,083
Greenfield...	Hancock....	4,448	Winchester...	Randolph....	4,266
Jasonville...	Greene.....	3,295			

## 1,000 to 2,500—107 Towns. Population, 161,326

Albany.....	Delaware....	1,289	Bremen.....	Marshall....	2,008
Albion.....	Noble.....	1,213	Brook.....	Newton....	1,067
Argos.....	Marshall....	1,088	Brookville...	Franklin....	2,169
Batesville...	Ripley.....	2,151	Brownstown..	Jackson....	1,492
Berne.....	Adams.....	1,316	Butler.....	Dekalb....	1,818
Bloomfield...	Greene.....	2,069	Cambridge		
Bourbon.....	Marshall....	1,163	City.....	Wayne.....	2,237

<sup>1</sup>Falling within the adjacent territory of Chicago, Ill.

<sup>2</sup>Falling within the adjacent territory of Louisville, Ky.

<sup>3</sup>Joint population of Union City, Randolph Co., Ind., and Union City, Drake Co., Ohio, 4,804.

## INDIANA—Continued

Town	County	Pop.	Town	County	Pop.
1,000 to 2,500—Continued					
Cannelton....	Perry.....	2,130	Lowell.....	Lake.....	1,235
Centerville....	Wayne.....	1,019	Middletown...	Henry.....	1,174
Chesterton....	Porter.....	1,400	Monon.....	White.....	1,184
Clay City....	Clay.....	1,213	Montezuma....	Parke.....	1,537
Converse.....	Miami.....	1,164	Monticello....	White.....	2,168
Corydon.....	Harrison....	1,703	Mooresville...	Morgan....	1,608
Covington....	Fountain....	2,069	Nappanee....	Elkhart....	2,260
Crothersville..	Jackson....	1,038	New Harmony Posey.....		1,229
Danville.....	Hendricks..	1,640	New Haven... Allen.....		1,038
Delphi.....	Carroll.....	2,161	Newburg.....	Warrick....	1,097
Diamond.....	Parke.....	1,070	Normal City.. Delaware....		1,122
Dugger.....	Sullivan....	1,226	North Judson. Starke.....		1,143
Eaton.....	Delaware....	1,428	N. Manchester Wabash....		2,428
Edinburg....	Johnson....	2,040	Oakland City . Gibson.....		2,370
Farmersburg..	Sullivan....	1,115	Odon.....	Daviess....	1,064
Flora.....	Carroll.....	1,386	Oolitic.....	Lawrence... 1,079	
Fort Branch..	Gibson.....	1,182	Orleans.....	Orange.....	1,367
Fortville....	Hancock....	1,174	Osgood.....	Ripley.....	1,169
Fowler.....	Benton.....	1,491	Owensville....	Gibson.....	1,237
French Lick..	Orange.....	1,803	Oxford.....	Benton.....	1,010
Geneva.....	Adams.....	1,140	Paoli.....	Orange.....	1,278
Goodland....	Newton....	1,105	Pendleton....	Madison....	1,293
Greentown....	Howard.....	1,166	Petersburg... Pike.....		2,170
<sup>3</sup> Greenwood... Johnson.....		1,608	Plainfield....	Hendricks..	1,303
Hobart.....	Lake.....	1,753	<sup>2</sup> Port Fulton... Clark.....		1,060
Hope.....	Bartholomew.	1,223	Redkey.....	Jay.....	1,714
Huntingburg..	Dubois.....	2,464	Rensselaer... Jasper.....		2,393
Hymera.....	Sullivan....	1,515	Ridgeville... Randolph....		1,302
Jasper.....	Dubois.....	2,196	Rising Sun... Ohio.....		1,513
Jonesboro... Grant.....		1,573	River Park... St. Joseph... 1,505		
Kentland....	Newton....	1,209	Rockville....	Parke.....	1,943
Knightstown..	Henry.....	2,008	Rosedale....	Parke.....	1,166
Knightsville..	Clay.....	1,081	Salem.....	Washington.. 2,283	
Knox.....	Starke.....	1,644	Scottsburg....	Scott.....	1,669
Ladoga.....	Montgomery .	1,148	Seelyville....	Vigo.....	1,188
Lagrange....	Lagrange....	1,772	Shelburn....	Sullivan....	2,055
Lapel.....	Madison....	1,045	Sheridan....	Hamilton.... 1,768	
Liberty.....	Union.....	1,338	Shirley.....	{ Hancock.... } 1,519	
Ligonier....	Noble.....	2,173		{ Henry..... }	
Loogootee... Martin.....		2,154	Shoals.....	Martin.....	1,015

<sup>1</sup>Falling within the adjacent territory of Louisville, Ky.

<sup>2</sup>Falling within the adjacent territory of Indianapolis, Ind.

INDIANA—Continued

Town	County	Pop.	Town	County	Pop.
1,000 to 2,500—Continued					
South Whitley.	Whitley.....	1,176	Vevay.....	Switzerland..	1,256
Spencer.....	Owen.....	2,150	Walkerton....	St. Joseph...	1,003
Summitville...	Madison.....	1,387	Warren.....	Huntington..	1,189
Syracuse.....	Kosciusko...	1,379	Waterloo.....	Dekalb.....	1,167
Thorntown....	Boone.....	1,508	Williamsport..	Warren.....	1,243
Upland.....	Grant.....	1,080	Winamac.....	Pulaski.....	1,607
Van Buren....	Grant.....	1,189	Worthington..	Greene.....	1,732
Veedersburg..	Fountain....	1,757			

500 to 1,000—131 Towns. Population, 93,442

Amboy.....	Miami.....	521	Culver.....	Marshall.....	810
Andrews.....	Huntington..	957	Cynthiana....	Posey.....	610
Arcadia.....	Hamilton....	990	Dale.....	Spencer.....	583
Ashley.....	{ Dekalb..... } { Steuben..... }	639	Dana.....	Vermilion...	748
Atlanta.....	Hamilton....	876	Darlington....	Montgomery..	780
Avilla.....	Noble.....	579	Dublin.....	Wayne.....	704
<sup>3</sup> Beech Grove..	Marion.....	568	<sup>1</sup> Dyer.....	Lake.....	545
Bloomington.	Parke.....	528	Earl Park....	Benton.....	609
Boswell.....	Benton.....	814	E. Connersville	Fayette.....	706
Bristol.....	Elkhart.....	535	Ellettsville...	Monroe.....	676
<sup>3</sup> Broadripple..	Marion.....	770	Elnora.....	Daviess.....	961
Brooklyn.....	Morgan.....	572	English.....	Crawford....	583
Brookston...	White.....	907	Fairview Park.	Vermilion...	630
Brownsburg..	Hendricks...	876	Farmland...	Randolph...	907
Bunker Hill..	Miami.....	668	Ferdinand...	Dubois.....	827
Camden.....	Carroll.....	557	Francesville...	Pulaski.....	729
Campbellsburg	Washington..	666	Frankton.....	Madison.....	936
Carlisle.....	Sullivan.....	850	Fremont.....	Steuben.....	694
Carmel.....	Hamilton....	626	Galveston...	Cass.....	658
Carthage.....	Rush.....	873	Gaston.....	Delaware...	638
Cayuga.....	Vermilion...	911	Gosport.....	Owen.....	776
Chalmers.....	White.....	513	Grandview...	Spencer.....	735
<sup>2</sup> Charlestown..	Clark.....	864	Greendale...	Dearborn...	697
Chrisney.....	Spencer.....	524	<sup>1</sup> Griffith.....	Lake.....	523
Churubusco..	Whitley....	870	Hagerstown...	Wayne.....	936
Cicero.....	Hamilton....	990	Hamlet.....	Starke.....	579
Cloverdale...	Putnam....	624	Hazelton....	Gibson.....	648
Colfax.....	Clinton.....	801	Hebron.....	Porter.....	821
Cromwell....	Noble.....	520	Hillsboro....	Fountain....	528
			Jamestown...	Boone.....	690

<sup>1</sup>Falling within the adjacent territory of Chicago, Ill.

<sup>2</sup>Falling within the adjacent territory of Louisville, Ky.

<sup>3</sup>Falling within the adjacent territory of Indianapolis, Ind.

## INDIANA—Continued

Town	County	Pop.	Town	County	Pop.
500 to 1,000—Continued					
Kempton.....	Tipton.....	600	Otterbein.....	Benton.....	652
Kewanna.....	Fulton.....	728	Parker City...	Randolph....	800
Kingman.....	Fountain....	535	Patoka.....	Gibson.....	657
Kirklin.....	Clinton.....	699	Pennville....	Jay.....	800
La Fontaine..	Wabash.....	683	Pierceton....	Kosciusko...	817
Laurel.....	Franklin....	503	Porter.....	Porter.....	524
Leavenworth..	Crawford....	690	Poseyville....	Posey.....	780
Linden.....	Montgomery.	556	Remington...	Jasper.....	982
Lynn.....	Randolph....	917	Riverside....	Delaware....	863
Lyons.....	Greene.....	993	Roachdale....	Putnam.....	849
Marengo.....	Crawford....	686	Roanoke....	Huntington..	697
Markle.....	{Huntington.}	820	Rossville....	Clinton.....	679
	{Wells.....}		Royal Center..	Cass.....	908
Matthews....	Grant.....	688	St. Meinrad...	Spencer.....	536
Medaryville..	Pulaski.....	710	<sup>2</sup> Sellersburg...	Clark.....	678
Mentone.....	Kosciusko....	728	<sup>2</sup> Silver Grove..	Floyd.....	763
Merom.....	Sullivan.....	521	South Peru...	Miami.....	866
Middlebury...	Elkhart.....	600	Spiceland....	Henry.....	622
Milan.....	Ripley.....	557	Staunton....	Clay.....	746
Milford.....	Kosciusko....	814	Swayzee.....	Grant.....	836
Miller.....	Lake.....	638	Troy.....	Perry.....	510
Milltown....	Crawford....	586	Wakarusa....	Elkhart.....	859
Milton.....	Wayne.....	601	Walton.....	Cass.....	579
Monroe City..	Knox.....	630	Waveland....	Montgomery.	676
Monroeville..	Allen.....	910	Waynetown...	Montgomery.	734
Montgomery..	Daviess....	511	West Baden...	Orange.....	746
Morgantown..	Morgan.....	667	West Lebanon.	Warren.....	642
Morocco.....	Newton.....	927	Westfield....	Hamilton....	700
Morristown...	Shelby.....	622	Westport....	Decatur....	675
<sup>1</sup> Munster.....	Lake.....	543	Westville....	Laporte.....	503
New Carlisle..	St. Joseph...	612	Windfall....	Tipton.....	899
Newport....	Vermilion...	732	Winslow....	Pike.....	932
North Liberty.	St. Joseph...	681	Wolcott....	White.....	873
North Salem..	Heñdricks...	569	Wolcottville..	{Lagrange...}	627
Oakton.....	Knox.....	608		{Noble.....}	
Oldenburg....	Franklin....	956	<sup>3</sup> Woodruff....	Marion.....	833
Ossian.....	Wells.....	661	Zionsville....	Boone.....	840

Under 500—145 Towns. Population, 44,689

<sup>1</sup>Falling within the adjacent territory of Chicago, Ill.

<sup>2</sup>Falling within the adjacent territory of Louisville, Ky.

<sup>3</sup>Falling within the adjacent territory of Indianapolis, Ind.



## ILLINOIS

Total population, 6,152,257— 6.0 per cent. of total U. S. population.  
 Total families,\* 1,264,717—  
 Native white,\* 4,324,402—76.7 per cent. of state population.  
 Foreign born,\* 1,205,140—21.4 per cent. of state population.  
 Negroes,\* 109,049— 1.9 per cent. of state population.

Town	County	Pop.	Town	County	Pop.
<b>200,000 and Over—1 City. Population, 2,497,722</b>					
Chicago.....	Cook.....	2,497,722			
<b>50,000 to 100,000—4 Cities. Population, 262,471</b>					
<sup>2</sup> East St. Louis.	St. Clair.....	74,708	Rockford.....	Winnebago...	55,185
Peoria.....	Peoria.....	71,458	Springfield....	Sangamon...	61,120
<b>25,000 to 50,000—11 Cities. Population, 347,464</b>					
Aurora.....	Kane.....	34,204	<sup>1</sup> Evanston....	Cook.....	28,591
Bloomington..	McLean.....	27,258	Joliet.....	Will.....	38,010
Danville.....	Vermilion... 32,261		Moline.....	Rock Island..	27,451
Decatur.....	Macon.....	39,631	<sup>1</sup> Oak Park....	Cook.....	26,654
Elgin.....	{ Cook..... } { Kane..... }	28,203	Quincy.....	Adams.....	36,798
			Rock Island..	Rock Island..	28,403
<b>15,000 to 25,000—9 Cities. Population, 181,053</b>					
Alton.....	Madison.....	22,874	Freeport.....	Stephenson... 19,568	
Belleville....	St. Clair.....	21,149	Galesburg....	Knox.....	24,276
Cairo.....	Alexander ... 15,794		Jacksonville..	Morgan.....	15,481
<sup>1</sup> Chicago					
Heights....	Cook.....	21,693	Waukegan....	Lake.....	20,244
<sup>1</sup> Cicero.....	Cook.....	19,974			
<b>10,000 to 15,000—7 Cities. Population, 92,945</b>					
Canton.....	Fulton.....	13,262	Lincoln.....	Logan.....	11,838
Champaign... 14,508	Champaign... 14,508		Mattoon.....	Coles.....	12,582
Kankakee... 14,230	Kankakee... 14,230		Streator.....	La Salle....	14,304
La Salle.....	La Salle....	12,221	.....	.....	.....

\*Census 1910. See Preface.

<sup>1</sup>Falling within the adjacent territory of Chicago, Ill.

<sup>2</sup>Falling within the adjacent territory of St. Louis, Mo.

## ILLINOIS—Continued

Town	County	Pop.	Town	County	Pop.
5,000 to 10,000—41 Cities. Population, 286,079					
Beardstown...	Cass.....	6,107	Litchfield....	Montgomery..	5,971
Belvidere....	Boone.....	7,253	Macomb.....	McDonough..	5,774
<sup>1</sup> Berwyn.....	Cook.....	5,841	<sup>2</sup> Madison.....	Madison.....	5,046
<sup>1</sup> Blue Island...	Cook.....	8,043	Marion.....	Williamson...	7,093
Carbondale...	Jackson.....	5,411	<sup>1</sup> Maywood....	Cook.....	8,033
Centralia....	{ Clinton..... } { Marion..... }	9,680	Monmouth...	Warren.....	9,128
Charleston...	Coles.....	5,884	Mount Carmel	Wabash.....	6,934
Clinton.....	Dewitt.....	5,165	Mount Vernón	Jefferson....	8,007
<sup>2</sup> Collinsville...	Madison.....	7,478	Murphysboro.	Jackson.....	7,485
DeKalb.....	DeKalb.....	8,102	Olney.....	Richland....	5,011
Dixon.....	Lee.....	7,216	Ottawa.....	La Salle....	9,535
Duquoin.....	Perry.....	5,454	Pana.....	Christian....	6,055
Edwardsville..	Madison.....	5,014	Paris.....	Edgar.....	7,664
<sup>1</sup> Forest Park...	Cook.....	6,594	Pekin.....	Tazewell....	9,897
<sup>2</sup> Granite.....	Madison.....	9,903	Peru.....	La Salle....	7,984
Harrisburg...	Saline.....	5,309	Pontiac.....	Livingston...	6,090
<sup>1</sup> Harvey.....	Cook.....	7,227	Spring Valley.	Bureau.....	7,035
Herrin.....	Williamson...	6,861	Staunton.....	Macoupin....	5,048
Kewanee.....	Henry.....	9,307	Sterling.....	Whiteside...	7,467
<sup>1</sup> La Grange....	Cook.....	5,282	Taylorville...	Christian....	5,446
			Urbana.....	Champaign..	8,245

## 2,500 to 5,000—71 Cities. Population, 239,887

Anna.....	Union.....	2,809	Galena.....	Jo Daviess...	4,835
Averyville....	Peoria.....	2,668	Geneseo.....	Henry.....	3,199
Batavia.....	Kane.....	4,436	Greenville...	Bond.....	3,178
Benton.....	Franklin....	2,675	Harvard.....	McHenry....	3,008
Bridgeport...	Lawrence...	2,703	Havana.....	Mason.....	3,525
Bushnell....	McDonough..	2,619	Highland....	Madison.....	2,675
Carlinville...	Macoupin....	3,616	<sup>1</sup> Highland Park	Lake.....	4,209
Carmi.....	White.....	2,833	Hillsboro....	Montgomery.	3,424
Cartersville..	Williamson...	2,971	Hoopstown...	Vermilion...	4,698
Chester.....	Randolph...	2,747	Jerseyville...	Jersey.....	4,113
Coal City....	Grundy.....	2,667	Johnston....	Williamson...	3,248
<sup>1</sup> DownersGrove	Dupage.....	2,601	Lake Forest...	Lake.....	3,349
East Moline..	Rock Island..	2,665	Lawrenceville.	Lawrence...	3,235
Effingham....	Effingham...	3,898	Lockport....	Will.....	2,555
Eldorado....	Saline.....	3,366	Marseilles...	La Salle....	3,291
Fairbury....	Livingston...	2,505	Marshall City.	Clark.....	2,569
Flora.....	Clay.....	2,704	<sup>1</sup> Melrose Park.	Cook.....	4,806

<sup>1</sup>Falling within the adjacent territory of Chicago.

<sup>2</sup>Falling within the adjacent territory of St. Louis, Mo.

ILLINOIS—Continued

Town	County	Pop.	Town	County	Pop.
2,500 to 5,000—Continued					
Mendota . . . .	La Salle . . . .	3,806	Sandwich . . . .	DeKalb . . . .	2,557
Metropolis . . .	Massac . . . .	4,655	Savanna . . . .	Carroll . . . .	3,691
<sup>1</sup> Morgan Park . .	Cook . . . . .	3,694	Shelbyville . . .	Shelby . . . .	3,590
Morris . . . . .	Grundy . . . .	4,563	Sparta . . . . .	Randolph . . .	3,081
Mound City . . .	Pulaski . . . .	2,837	Sullivan . . . . .	Moultrie . . . .	2,621
Mount Olive . . .	Macoupin . . . .	3,501	Sycamore . . . . .	DeKalb . . . .	3,926
Naperville . . . .	Dupage . . . . .	3,449	Upper Alton . . .	Madison . . . .	2,918
Normal . . . . .	McLean . . . . .	4,024	Vandalia . . . . .	Fayette . . . . .	2,974
North Chicago . .	Lake . . . . .	3,306	<sup>2</sup> Venice . . . . .	Madison . . . .	3,718
Paxton . . . . .	Ford . . . . .	2,912	Virden . . . . .	Macoupin . . . .	4,000
Petersburg . . . .	Menard . . . . .	2,587	<sup>1</sup> W. Hammond . . .	Cook . . . . .	4,948
Pinckneyville . .	Perry . . . . .	2,722	Westville . . . . .	Vermilion . . . .	2,607
Portland . . . . .	La Salle . . . .	3,194	Wheaton . . . . .	Dupage . . . . .	3,423
Princeton . . . . .	Bureau . . . . .	4,131	White Hall . . . .	Greene . . . . .	2,854
Robinson . . . . .	Crawford . . . .	3,863	<sup>1</sup> Wilmette . . . . .	Cook . . . . .	4,943
Rochelle . . . . .	Ogle . . . . .	2,732	<sup>1</sup> Winnetka . . . . .	Cook . . . . .	3,168
Rock Falls . . . .	Whiteside . . . .	2,657	Woodstock . . . .	McHenry . . . .	4,331
St. Charles . . . .	Kane . . . . .	4,046	Zion . . . . .	Lake . . . . .	4,789
Salem . . . . .	Marion . . . . .	2,669			

1,000 to 2,500—222 Towns. Population, 347,968

Abingdon . . . .	Knox . . . . .	2,464	Bartonville . . . .	Peoria . . . . .	1,536
Albion . . . . .	Edwards . . . . .	1,281	Bement . . . . .	Piatt . . . . .	1,530
Aledo . . . . .	Mercer . . . . .	2,144	Benld . . . . .	Macoupin . . . .	1,912
Altamont . . . . .	Effingham . . . .	1,328	Bradley . . . . .	Kankakee . . . .	1,942
Amboy . . . . .	Lee . . . . .	1,749	Braidwood . . . . .	Will . . . . .	1,958
Arcola . . . . .	Douglas . . . . .	2,100	Breese . . . . .	Clinton . . . . .	2,128
<sup>1</sup> Arlington Hts . .	Cook . . . . .	1,943	<sup>1</sup> Brookfield . . . .	Cook . . . . .	2,186
Arthur . . . . .	{ Douglas . . . . }	1,080	Brooklyn . . . . .	St. Clair . . . .	1,569
	{ Moultrie . . . . }		Brookport . . . .	Massac . . . . .	1,443
Ashland . . . . .	Cass . . . . .	1,096	Bunker Hill . . . .	Macoupin . . . .	1,046
Assumption . . . .	Christian . . . . .	1,918	Cambridge . . . . .	Henry . . . . .	1,272
Astoria . . . . .	Fulton . . . . .	1,357	Camp Point . . . .	Adams . . . . .	1,148
Athens . . . . .	Menard . . . . .	1,340	Cardiff . . . . .	Livingston . . . .	1,031
Atlanta . . . . .	Logan . . . . .	1,367	Carlyle . . . . .	Clinton . . . . .	1,982
Auburn . . . . .	Sangamon . . . . .	1,814	Carpentersville . .	Kane . . . . .	1,128
Augusta . . . . .	Hancock . . . . .	1,146	Carrier Mills . . . .	Saline . . . . .	1,558
<sup>1</sup> Barrington . . . .	{ Cook . . . . . }	1,444	Carrollton . . . . .	Greene . . . . .	2,323
	{ Lake . . . . . }		Carthage . . . . .	Hancock . . . . .	2,373
Barry . . . . .	Pike . . . . .	1,647	Casey . . . . .	Clark . . . . .	2,157

<sup>1</sup>Falling within the adjacent territory of Chicago.

<sup>2</sup>Falling within the adjacent territory of St. Louis, Mo.

## ILLINOIS—Continued

Town	County	Pop.	Town	County	Pop.
1,000 to 2,500—Continued					
Central City..	Marion.....	1,179	Gilman.....	Iroquois.....	1,305
Chatsworth...	Livingston...	1,112	Girard.....	Macoupin....	1,891
Chenoa.....	McLean.....	1,314	Glen Carbon..	Madison.....	1,220
Cherry.....	Bureau.....	1,048	Glen Ellyn...	Dupage.....	1,763
Chillicothe...	Peoria.....	1,851	<sup>1</sup> Glencoe.....	Cook.....	1,899
Chrisman.....	Edgar.....	1,193	Golconda.....	Pope.....	1,088
Christopher...	Franklin.....	1,825	Grafton.....	Jersey.....	1,116
Colchester...	McDonough..	1,445	Granville.....	Putnam.....	1,391
Columbia.....	Monroe.....	2,076	Grayville....	{ Edwards.... }	1,940
Crotty.....	La Salle.....	1,005		{ White..... }	
Crystal Lake..	McHenry....	1,242	Greenfield....	Greene.....	1,161
Cuba.....	Fulton.....	2,019	Greenup.....	Cumberland..	1,224
Dallas City..	{ Hancock... }	1,288	Griggsville...	Pike.....	1,262
	{ Henderson.. }				
Delavan.....	Tazewell....	1,175	<sup>1</sup> Gross Point... Cook.....		1,008
Depue.....	Bureau.....	1,339	Hamilton.....	Hancock.....	1,627
<sup>1</sup> Des Plaines...	Cook.....	2,348	Henry.....	Marshall....	1,687
Divernon....	Sangamon...	1,519	Highwood....	Lake.....	1,219
<sup>1</sup> Dolton.....	Cook.....	1,869	<sup>1</sup> Hinsdale....	Dupage.....	2,451
Dorrisville...	Saline.....	1,184	Homer.....	Champaign..	1,086
Dwight.....	Livingston...	2,156	Jonesboro....	Union.....	1,169
Earlville.....	La Salle....	1,059	Keithsburg... Mercer.....		1,515
East Dubuque	Jo Daviess... 1,253		Knoxville....	Knox.....	1,818
East Dundee..	Kane.....	1,405	<sup>1</sup> La Grange Pk. Cook.....		1,131
East Peoria..	Tazewell....	1,493	La Harpe.....	Hancock.....	1,349
El Paso.....	Woodford....	1,470	Lacon.....	Marshall....	1,495
<sup>1</sup> Elmhurst.....	Dupage.....	2,360	Ladd.....	Bureau.....	1,910
Elmwood.....	Peoria.....	1,390	Lanark.....	Carroll.....	1,175
Equality.....	Gallatin....	1,180	<sup>1</sup> Lansing.....	Cook.....	1,060
Eureka.....	Woodford....	1,525	Lebanon.....	St. Clair....	1,907
Fairfield.....	Wayne.....	2,479	Lemont.....	Cook.....	2,284
Farmer City..	Dewitt.....	1,603	Lena.....	Stephenson..	1,168
Farmington...	Fulton.....	2,421	Leroy.....	McLean.....	1,702
Freeburg....	St. Clair....	1,397	Lewistown....	Fulton.....	2,312
Fulton.....	Whiteside...	2,174	Lexington....	McLean.....	1,318
Galva.....	Henry.....	2,498	Libertyville..	Lake.....	1,724
Geneva.....	Kane.....	2,451	Livingston...	Madison....	1,092
Genoa.....	Dekalb.....	1,257	Lovington....	Moultrie....	1,011
Georgetown...	Vermilion...	2,307	<sup>1</sup> Lyons.....	Cook.....	1,483
Gibson.....	Ford.....	2,086	McHenry....	McHenry....	1,031
Gillespie.....	Macoupin....	2,241	McLeansboro. Hamilton...		1,796
			Manteno.....	Kankakee....	1,229

<sup>1</sup>Falling within the adjacent territory of Chicago.

ILLINOIS—Continued

Town	County	Pop.	Town	County	Pop.
1,000 to 2,500—Continued					
Marengo . . . . .	McHenry . . . . .	1,936	Pawnee . . . . .	Sangamon . . . . .	1,399
Marissa . . . . .	St. Clair . . . . .	2,004	Pecatonica . . . . .	Winnebago . . . . .	1,022
Mark . . . . .	Putnam . . . . .	1,025	Peotone . . . . .	Will . . . . .	1,207
Maroa . . . . .	Macon . . . . .	1,160	Percy . . . . .	Randolph . . . . .	1,033
Martinsville			Pittsfield . . . . .	Pike . . . . .	2,095
City . . . . .	Clark . . . . .	1,500	Plainfield . . . . .	Will . . . . .	1,019
Mascoutah . . . . .	St. Clair . . . . .	2,081	Plano . . . . .	Kendall . . . . .	1,627
Mason City . . . . .	Mason . . . . .	1,842	Polo . . . . .	Ogle . . . . .	1,828
Milford . . . . .	Iroquois . . . . .	1,316	Prophetstown . . . . .	Whiteside . . . . .	1,083
Millstadt . . . . .	St. Clair . . . . .	1,140	Rantoul . . . . .	Champaign . . . . .	1,384
Minonk . . . . .	Woodford . . . . .	2,070	Redbud . . . . .	Randolph . . . . .	1,240
Momence . . . . .	Kankakee . . . . .	2,201	Ridgway . . . . .	Gallatin . . . . .	1,054
Monticello . . . . .	Piatt . . . . .	1,981	<sup>1</sup> River Forest . . . . .	Cook . . . . .	2,456
Morrison . . . . .	Whiteside . . . . .	2,410	<sup>1</sup> Riverside . . . . .	Cook . . . . .	1,702
Morrisonville . . . . .	Christian . . . . .	1,126	Riverton . . . . .	Sangamon . . . . .	1,911
Morton . . . . .	Tazewell . . . . .	1,004	Roanoke . . . . .	Woodford . . . . .	1,311
Mounds . . . . .	Pulaski . . . . .	1,686	Rockdale . . . . .	Will . . . . .	1,101
Mount Carroll . . . . .	Carroll . . . . .	1,759	Roodhouse . . . . .	Greene . . . . .	2,171
Mount Morris . . . . .	Ogle . . . . .	1,132	Rossville . . . . .	Vermilion . . . . .	1,422
Mount Pulaski . . . . .	Logan . . . . .	1,511	Rushville . . . . .	Schuyler . . . . .	2,422
Mount Sterling . . . . .	Brown . . . . .	1,986	St. Anne . . . . .	Kankakee . . . . .	1,065
Moweaqua . . . . .	Shelby . . . . .	1,513	St. Elmo . . . . .	Fayette . . . . .	1,227
Nashville . . . . .	Washington . . . . .	2,135	St. Francisville . . . . .	Lawrence . . . . .	1,391
Nauvoo . . . . .	Hancock . . . . .	1,020	Sandoval . . . . .	Marion . . . . .	1,563
Neoga . . . . .	Cumberland . . . . .	1,074	Seatonville . . . . .	Bureau . . . . .	1,370
New Athens . . . . .	St. Clair . . . . .	1,131	Sesser . . . . .	Franklin . . . . .	1,292
New Baden . . . . .	Clinton . . . . .	1,372	Shawneetown . . . . .	Gallatin . . . . .	1,863
Newman . . . . .	Douglas . . . . .	1,264	Sheffield . . . . .	Bureau . . . . .	1,009
Newton . . . . .	Jasper . . . . .	2,108	Sheldon . . . . .	Iroquois . . . . .	1,143
Nokomis . . . . .	Montgomery . . . . .	1,872	Silvis . . . . .	Rock Island . . . . .	1,163
Norris City . . . . .	White . . . . .	1,055	Sorento . . . . .	Bond . . . . .	1,018
Oakland . . . . .	Coles . . . . .	1,159	<sup>1</sup> South Holland . . . . .	Cook . . . . .	1,065
Oblong . . . . .	Crawford . . . . .	1,482	So. Wilmington . . . . .	Grundy . . . . .	2,403
Odell . . . . .	Livingston . . . . .	1,035	Steger . . . . .	{ Cook . . . . . }	2,161
Odin . . . . .	Marion . . . . .	1,400		{ Will . . . . . }	
O'Fallon . . . . .	St. Clair . . . . .	2,018	Stockton . . . . .	Jo Daviess . . . . .	1,096
Onarga . . . . .	Iroquois . . . . .	1,273	Stonington . . . . .	Christian . . . . .	1,118
Oregon . . . . .	Ogle . . . . .	2,180	Sumner . . . . .	Lawrence . . . . .	1,413
<sup>1</sup> Palatine . . . . .	Cook . . . . .	1,144	Thayer . . . . .	Sangamon . . . . .	1,012
Palestine . . . . .	Crawford . . . . .	1,399	<sup>1</sup> Thornton . . . . .	Cook . . . . .	1,030
<sup>1</sup> Park Ridge . . . . .	Cook . . . . .	2,009	Toluca . . . . .	Marshall . . . . .	2,407

<sup>1</sup>Falling within the adjacent territory of Chicago.

## ILLINOIS—Continued

Town	County	Pop.	Town	County	Pop.
1,000 to 2,500—Continued					
Toulon.....	Stark.....	1,208	Watseka.....	Iroquois.....	2,476
Tower Hill...	Shelby.....	1,040	Waverly.....	Morgan.....	1,538
Trenton.....	Clinton.....	1,694	Wenona.....	Marshall.....	1,442
Troy.....	Madison.....	1,447	West Chicago..	Dupage.....	2,378
Tuscola.....	Douglas.....	2,453	West Dundee..	Kane.....	1,380
Vermont.....	Fulton.....	1,118	WestFrankfort	Franklin.....	2,111
Vienna.....	Johnson.....	1,124	Wethersfield..	Henry.....	1,593
Villa Grove...	Douglas.....	1,828	Willisville...	Perry.....	1,082
Virginia.....	Cass.....	1,501	Wilmington...	Will.....	1,450
Warren.....	Jo Daviess...	1,331	Winchester...	Scott.....	1,639
Warsaw.....	Hancock.....	2,254	Witt.....	Montgomery..	2,170
Washington...	Tazewell.....	1,530	Worden.....	Madison.....	1,082
Waterloo.....	Monroe.....	2,091	Wyoming.....	Stark.....	1,506

## 500 to 1,000—275 Towns. Population, 192,582

<sup>1</sup> Addison.....	Dupage.....	579	Bluffs.....	Scott.....	766
Albany.....	Whiteside....	618	Bone Gap....	Edwards.....	517
Alexis.....	{ Mercer..... } { Warren..... }	829	Bourbonnais..	Kankakee....	611
Algonquin...	McHenry.....	642	Bowen.....	Hancock.....	606
Alto Pass.....	Union.....	551	Braceville...	Grundy.....	971
Altona.....	Knox.....	528	Bradford....	Stark.....	770
Antioch.....	Lake.....	682	Brighton...	{ Jersey..... } { Macoupin.. }	595
Apple River..	Jo Daviess...	581	Brimfield....	Peoria.....	576
Arenzville...	Cass.....	518	Brocton.....	Edgar.....	558
Argenta.....	Macon.....	519	Browning....	Schuyler....	551
Ashley.....	Washington..	913	Buda.....	Bureau.....	887
Ashmore.....	Coles.....	511	Bureau.....	Bureau.....	534
Ashton.....	Lee.....	779	Bush.....	Williamson..	565
Atkinson....	Henry.....	805	Byron.....	Ogle.....	932
Atwood.....	{ Douglas.... } { Piatt..... }	659	Capron.....	Boone.....	562
Ava.....	Jackson.....	780	Carbon Hill..	Grundy.....	820
Avon.....	Fulton.....	865	Cary.....	McHenry....	679
Beckemeyer..	Clinton.....	764	Caseyville...	St. Clair....	613
Beecher.....	Will.....	543	Catlin.....	Vermilion...	952
Bellmont....	Wabash.....	550	Cedar Point..	La Salle....	545
<sup>1</sup> Bellwood....	Cook.....	943	Cerro Gordo..	Piatt.....	876
Bethany.....	Moultrie....	859	Chadwick....	Carroll.....	527
Blandinsville..	McDonough..	987	Chandlerville..	Cass.....	884
Blue Mound..	Macon.....	900	Chapin.....	Morgan.....	552
			Chatham.....	Sangamon...	666

<sup>1</sup>Falling within the adjacent territory of Chicago.

ILLINOIS—Continued

Town	County	Pop.	Town	County	Pop.
500 to 1,000—Continued					
Chebanse....	{ Iroquois.... Kankakee... }	590	Flanagan....	Livingston...	590
Cissna Park...	Iroquois....	652	Flat Rock....	Crawford....	840
Clay City....	Clay.....	837	Forrest.....	Livingston...	967
Clayton.....	Adams.....	940	Forreston....	Ogle.....	870
Clifton.....	Iroquois....	634	Franklin.....	Morgan.....	696
Cobden.....	Union.....	988	FranklinGrove	Lee.....	572
Coffeen.....	Montgomery.	980	<sup>1</sup> Franklin Park.	Cook.....	683
Colfax.....	McLean....	965	Galatia.....	Saline.....	745
Cornell.....	Livingston..	536	Gardner.....	Grundy.....	946
Coulterville..	Randolph...	949	Gaskins City..	Saline.....	685
Cowden.....	Shelby.....	711	Germantown..	Clinton.....	711
Creal Springs.	Williamson..	936	Glasford.....	Peoria.....	625
Crete.....	Will.....	840	<sup>1</sup> Glen View....	Cook.....	652
Crossville....	White.....	574	<sup>1</sup> Glenwood....	Cook.....	581
Cullom.....	Livingston..	579	Golden.....	Adams.....	579
Dahlgren.....	Hamilton....	654	Goreville....	Johnson....	554
Dalzell.....	Bureau.....	949	Grand Tower.	Jackson....	873
Danvers.....	McLean....	593	Grant Park...	Kankakee...	692
Dawson.....	Sangamon...	620	Grayslake....	Lake.....	603
De Land.....	Piatt.....	503	Greenview....	Menard.....	921
De Soto.....	Jackson....	644	Gridley.....	McLean....	750
Dongola.....	Union.....	702	Hampshire....	Kane.....	697
Durand.....	Winnebago..	527	Hanover.....	Jo Daviess..	650
East Alton...	Madison....	584	Hardin.....	Calhoun....	654
EastGalesburg	Knox.....	753	Hebron.....	McHenry....	644
Edinburg....	Christian....	918	Herrick.....	Shelby.....	618
<sup>1</sup> Edison Park..	Cook.....	543	Heyworth....	McLean....	681
Eileen.....	Grundy.....	677	Hinckley....	Dekalb.....	661
Elburn.....	Kane.....	613	<sup>1</sup> Homewood...	Cook.....	713
Elizabeth....	Jo Daviess..	703	Hopedale....	Tazewell....	586
Elizabethtown	Hardin.....	633	Hull.....	Pike.....	541
Elkville.....	Jackson....	732	Hume.....	Edgar.....	572
Enfield.....	White.....	927	Huntley.....	McHenry....	773
Erie.....	Whiteside...	804	Hutsonville..	Crawford....	722
Evansville...	Randolph...	562	Illioopolis...	Sangamon...	849
Fairmount....	Vermilion...	847	Industry....	McDonough.	580
Farina.....	Fayette.....	774	Ipava.....	Fulton.....	652
Farmersville..	Montgomery.	533	Irving.....	Montgomery.	678
Findlay.....	Shelby.....	827	Joppa.....	Massac.....	734
Fisher.....	Champaign..	850	Joy.....	Mercer.....	516
			Kampsville...	Calhoun....	506

<sup>1</sup>Falling within the adjacent territory of Chicago.

## ILLINOIS—Continued

Town	County	Pop.	Town	County	Pop.
500 to 1,000—Continued					
Kane.....	Greene.....	521	Nebo.....	Pike.....	520
Kansas.....	Edgar.....	945	Neponset....	Bureau.....	542
<sup>1</sup> Kenilworth...	Cook.....	881	New Berlin...	Sangamon...	690
Kennedy.....	Dewitt.....	570	New Boston..	Mercer.....	718
Keyesport...	{ Bond..... } { Clinton..... }	670	New Haven...	Gallatin.....	514
Kinmundy....	Marion.....	997	Niantic.....	Macon.....	685
Kirkland.....	Dekalb.....	685	<sup>1</sup> Niles.....	Cook.....	569
Kirkwood....	Warren.....	926	<sup>1</sup> Niles Center..	Cook.....	568
La Moille....	Bureau.....	555	Noble.....	Richland....	618
Lake Bluff...	Lake.....	726	Norris.....	Fulton.....	560
Ledford.....	Saline.....	599	N. Chillicothe.	Peoria.....	911
Leland.....	La Salle....	545	N. Crystal Lake	McHenry....	689
Lima.....	Adams.....	797	North Utica..	La Salle....	976
Loami.....	Sangamon...	530	Ohio.....	Bureau.....	527
Loda.....	Iroquois....	603	Okawville....	Washington..	579
<sup>1</sup> Lombard.....	Dupage.....	883	Omaha.....	Gallatin.....	586
London Mills	{ Fulton..... } { Knox..... }	555	Oneida.....	Knox.....	589
Louisville....	Clay.....	670	Oquawka....	Henderson...	907
McLean.....	McLean.....	707	Orion.....	Henry.....	655
Mackinaw....	Tazewell....	725	Oswego.....	Kendall....	600
Macon.....	Macon.....	683	Palmyra.....	Macoupin...	873
Mahomet....	Champaign..	565	Panama.....	{ Bond..... } { Montgomery }	708
Manito.....	Mason.....	696	Patoka.....	Marion.....	676
Mansfield....	Piatt.....	681	Pawpaw.....	Lee.....	709
Marine.....	Madison....	685	Pearl.....	Pike.....	842
Marysville....	Vermillion...	742	Peoria Heights	Peoria.....	582
Maryville....	Madison....	729	Perry.....	Pike.....	649
Maunie.....	White.....	512	Philo.....	Champaign..	562
Melvin.....	Ford.....	509	<sup>1</sup> Phoenix.....	Cook.....	679
Mendon.....	Adams.....	640	Piper City...	Ford.....	663
Meredosia...	Morgan.....	951	Pleasant Hill.	Pike.....	576
Metamora....	Woodford....	694	Pleasant Plains	Sangamon...	625
Middleton....	Logan.....	751	Plymouth....	Hancock....	829
Milan.....	Rock Island..	727	Pocahontas...	Bond.....	749
Mill Shoals...	White.....	700	Port Byron...	Rock Island..	642
Milledgeville..	Carroll.....	630	Prairie City...	McDonough..	719
Minier.....	Tazewell....	690	Prairie Du		
<sup>1</sup> Morton Grove.	Cook.....	836	Rocher.....	Randolph....	511
Mulberry Grove	Bond.....	716	Princeville...	Peoria.....	982
			Pulaski.....	Pulaski.....	592

<sup>1</sup>Falling within the adjacent territory of Chicago.



## ILLINOIS—Continued

Town	County	Pop.	Town	County	Pop.
500 to 1,000—Continued					
Ramsey.....	Fayette.....	769	Tamaroa.....	Perry.....	910
Rankin.....	Vermilion....	858	Tampico.....	Whiteside....	849
Raymond....	Montgomery..	881	Teutopolis...	Effingham....	592
Reeves.....	Williamson...	658	Thebes.....	Alexander....	717
Richmond...	McHenry.....	554	Thompsonville	Franklin.....	573
Ridge Farm...	Vermilion....	967	Tilden.....	Randolph....	774
<sup>1</sup> Riverdale....	Cook.....	917	Tilton.....	Vermilion....	710
Rockton.....	Winnebago...	841	Tiskilwa.....	Bureau.....	857
Roseville....	Warren.....	882	Toledo.....	Cumberland..	900
Rosiclare....	Hardin.....	609	Tolono.....	Champaign...	760
Rutland.....	La Salle.....	754	Torino.....	Will.....	514
St. David...	Fulton.....	915	Tremont....	Tazewell....	782
St. Jacob....	Madison.....	534	Ullin.....	Pulaski.....	670
St. Joseph...	Champaign...	681	Versailles....	Brown.....	557
Saybrook....	McLean.....	805	Viola.....	Mercer.....	760
Schram City..	Montgomery..	516	Walnut.....	Bureau.....	763
Shabbona...	Dekalb.....	594	Warrensburg..	Macon.....	504
Shannon....	Carroll.....	633	Washburn...	Woodford....	777
Sheridan....	La Salle.....	506	Watertown...	Rock Island..	525
Sherrard....	Mercer.....	906	Wayne City..	Wayne.....	620
Sidell.....	Vermilion....	741	Waynesville..	Dewitt.....	546
Somonauk...	Dekalb.....	591	Weldon.....	Dewitt.....	521
<sup>1</sup> South Chicago			West Salem..	Edwards.....	725
Heights...	Cook.....	552	<sup>1</sup> WesternSprings	Cook.....	905
South Elgin..	Kane.....	580	Westfield....	Clark.....	927
Standard....	Putnam.....	793	Williamson...	Madison.....	648
Stanford....	McLean.....	525	Williamsville..	Sangamon...	600
Steeleville...	Randolph....	708	Windsor.....	Shelby.....	987
Stewardson...	Shelby.....	720	Windsor (New		
Strasburg....	Shelby.....	526	WindsorP.O.)	Mercer.....	660
Stronghurst...	Henderson...	762	Woodhull....	Henry.....	692
<sup>1</sup> Summit.....	Cook.....	949	Wyanet.....	Bureau.....	872
Swansea....	St. Clair....	889	Xenia.....	Clay.....	634
Table Grove..	Fulton.....	544	Yates City...	Knox.....	586
Tallula.....	Menard.....	742			

Under 500—425 Towns. Population, 134,952

<sup>1</sup>Falling within the adjacent territory of Chicago.

## MICHIGAN

Total population,	3,054,854—	2.9 per cent. of total U. S. population.
Total families,*	657,418—	
Native white,*	2,189,723—	77.9 per cent. of state population.
Foreign born,*	603,335—	21.5 per cent. of state population.
Negroes,*	17,115—	0.6 per cent. of state population.

Town	County	Pop.	Town	County	Pop.
200,000 and Over—1 City. Population, 571,784					
Detroit.....	Wayne.....	571,784			
100,000 to 200,000—1 City. Population, 128,291					
Grand Rapids.	Kent.....	128,291			
50,000 to 100,000—2 Cities. Population, 110,414					
Flint.....	Genesee.....	54,772	Saginaw.....	Saginaw.....	55,642
25,000 to 50,000—6 Cities. Population, 228,269					
Battle Creek..	Calhoun.....	29,480	Kalamazoo...	Kalamazoo...	48,886
Bay City.....	Bay.....	47,942	Lansing.....	Ingham.....	40,498
Jackson.....	Jackson.....	35,363	Muskegon....	Muskegon....	26,100
15,000 to 25,000—4 Cities. Population, 66,832					
Ann Arbor....	Washtenaw..	15,010	Pontiac.....	Oakland.....	17,524
Escanaba....	Delta.....	15,485	<sup>1</sup> Port Huron...	St. Clair.....	18,863
10,000 to 15,000—10 Cities. Population, 127,175					
Adrian.....	Lenawee.....	11,458	<sup>1</sup> Manistee.....	Manistee.....	12,381
Alpena.....	Alpena.....	13,273	Marquette...	Marquette...	12,409
Holland.....	Ottawa.....	12,185	<sup>1</sup> Menominee...	Menominee...	10,507
Ironwood....	Gogebic.....	14,779	Sault Ste.Marie	Chippewa....	13,919
<sup>1</sup> Ishpeming...	Marquette...	12,448	Traverse City.	Grand Traverse	13,816
5,000 to 10,000—24 Cities. Population, 166,749*					
Albion.....	Calhoun.....	5,833	Cheboygan...	Cheboygan...	6,859
Benton Harbor	Berrien.....	9,185	Coldwater....	Branch.....	5,945
Boyne City...	Charlevoix...	5,218	Dowagiac....	Cass.....	5,088
Cadillac.....	Wexford.....	8,375	Grand Haven.	Ottawa.....	5,856

\*Census 1910. See Preface.

<sup>1</sup>Population Apr., 1910; decrease since 1900; no estimate made.

## MICHIGAN—Continued

Town	County	Pop.	Town	County	Pop.
5,000 to 10,000—Continued					
Hancock.....	Houghton....	8,981	MountClemens	Macomb....	7,707
Hillsdale.....	Hillsdale.....	5,001	Negaunee....	Marquette...	8,460
Houghton....	Houghton....	5,113	Niles.....	Berrien.....	5,156
Ionia.....	Ionia.....	5,030	Owosso.....	Shiawassee...	9,639
Iron Mountain	Dickinson....	9,216	St. Joseph....	Berrien.....	5,936
Laurium.....	Houghton....	8,537	Three Rivers..	St. Joseph...	5,072
Ludington....	Mason.....	9,132	<sup>1</sup> Wyandotte...	Wayne.....	8,287
Monroe.....	Monroe.....	6,893	Ypsilanti....	Washtenaw..	6,230

## 2,500 to 5,000—31 Cities. Population, 116,549

Allegan.....	Allegan.....	3,419	Marine City..	St. Clair.....	3,770
Alma.....	Gratiot.....	2,757	Marshall.....	Calhoun.....	4,236
Belding.....	Ionia.....	4,119	Midland.....	Midland.....	2,527
Bessemer....	Gogebic.....	4,583	Mt. Pleasant..	Isabella.....	3,972
Big Rapids...	Mecosta.....	4,519	Munising.....	Alger.....	2,952
Charlotte....	Eaton.....	4,886	Norway.....	Dickinson...	4,974
Crystal Falls.	Iron.....	3,775	Onaway.....	Presque Isle..	2,702
East Jordan..	Charlevoix...	2,516	Otsego.....	Allegan.....	2,812
Gladstone...	Delta.....	4,211	Petoskey....	Emmet.....	4,778
Grand Ledge..	Eaton.....	2,893	Red Jacket...	Houghton....	4,211
Greenville...	Montcalm...	4,045	<sup>1</sup> River Rouge..	Wayne.....	4,163
<sup>1</sup> Hamtramck...	Wayne.....	3,559	St. Clair.....	St. Clair.....	2,633
Hastings....	Barry.....	4,383	St. Johns....	Clinton.....	3,154
<sup>1</sup> Highland Park	Wayne.....	4,120	South Haven..	Van Buren...	3,577
Lapeer.....	Lapeer.....	3,946	Sturgis.....	St. Joseph...	3,635
Manistique...	Schoolcraft...	4,722			

## 1,000 to 2,500—107 Towns. Population, 157,049

Algonac.....	St. Clair.....	1,204	Chesaning....	Saginaw.....	1,363
Bad Axe.....	Huron.....	1,559	Clare.....	Clare.....	1,350
Bangor.....	Van Buren...	1,158	Clinton.....	Lenawee.....	1,011
Baraga.....	Baraga.....	1,071	Constantine..	St. Joseph...	1,244
Bellaire.....	Antrim.....	1,050	Corunna....	Shiawassee...	1,384
Birmingham.	Oakland.....	1,607	Crosswell....	Sanilac.....	1,380
Blissfield....	Lenawee.....	1,474	Decatur.....	Van Buren...	1,286
Bronson.....	Branch.....	1,020	Dundee.....	Monroe.....	1,070
Buchanan....	Berrien.....	1,831	Durand.....	Shiawassee...	2,315
Caro.....	Tuscola.....	2,272	East Tawas...	Iosco.....	1,452
Cass City....	Tuscola.....	1,126	Eaton Rapids.	Eaton.....	2,094
Cassopolis...	Cass.....	1,358	<sup>1</sup> Ecorse.....	Wayne.....	1,063
Charlevoix...	Charlevoix...	2,420	Elk Rapids...	Antrim.....	1,673
Chelsea.....	Washtenaw..	1,764	Essexville...	Bay.....	1,477

<sup>1</sup>Falling within the adjacent territory of Detroit.

## MICHIGAN—Continued

Town	County	Pop.	Town	County	Pop.
1,000 to 2,500—Continued					
Ewart.....	Osceola.....	1,386	Northville....	Wayne.....	1,665
Fenton.....	Genesee.....	2,331	Ontonagon...	Ontonagon...	1,964
<sup>1</sup> Ford City...	Wayne.....	1,689	Ovid.....	Clinton.....	1,078
Frankfort...	Benzie.....	1,555	Oxford.....	Oakland.....	1,191
Fremont....	Newaygo....	2,009	Paw Paw....	Van Buren...	1,643
Gaylord....	Otsego.....	1,538	Pellston....	Emmet.....	1,089
Grayling...	Crawford...	1,775	Pentwater...	Oceana.....	1,129
Harbor Beach.	Huron.....	1,556	Plainwell...	Allegan.....	1,493
HarborSprings	Emmet.....	1,805	Plymouth...	Wayne.....	1,671
Hart.....	Oceana.....	1,555	Portland....	Ionia.....	1,832
Hartford....	Van Buren...	1,268	Quincy.....	Branch.....	1,347
Holly.....	Oakland....	1,537	Reading.....	Hillsdale....	1,102
Homer.....	Calhoun....	1,008	Reed City...	Osceola.....	1,690
Howard City..	Montcalm...	1,046	Richmond...	Macomb.....	1,277
Howell.....	Livingston...	2,338	Rochester...	Oakland....	1,516
Hubbell.....	Houghton...	1,059	Romeo.....	Macomb.....	1,787
Hudson.....	Lenawee....	2,178	Royal Oak...	Oakland....	1,071
Imlay City...	Lapeer.....	1,174	St. Charles...	Saginaw....	1,451
Iron River...	Iron.....	2,450	<sup>1</sup> St. Clair Hts.	Wayne.....	1,252
Ithaca.....	Gratiot.....	1,876	St. Ignace...	Mackinac....	2,118
Jonesville....	Hillsdale....	1,396	St. Louis....	Gratiot.....	1,940
Kalkaska....	Kalkaska....	1,415	Sebewaing...	Huron.....	1,347
Lake Linden..	Houghton...	2,325	Shelby.....	Oceana.....	1,260
Lake Odessa..	Ionia.....	1,222	South Range..	Houghton...	1,097
Lawton.....	Van Buren...	1,042	<sup>2</sup> Sparta.....	Kent.....	1,203
Leslie.....	Ingham....	1,032	Stambaugh...	Iron.....	1,322
Lowell.....	Kent.....	1,761	Stanton....	Montcalm...	1,012
Mancelona...	Antrim.....	1,200	Tawas City...	Iosco.....	1,061
Manchester...	Washtenaw...	1,047	Tecumseh...	Lenawee....	2,332
Manton.....	Wexford....	1,069	Three Oaks...	Berrien.....	1,175
Marcellus...	Cass.....	1,047	Trenton....	Wayne.....	1,224
Marlette....	Sanilac....	1,062	Union*City...	Branch.....	1,340
Mason.....	Ingham....	1,742	Vassar.....	Tuscola....	1,659
Milan.....	{ Monroe.... }	1,355	Vicksburg...	Kalamazoo...	1,624
	{ Washtenaw. }		Wayne.....	Wayne.....	1,263
Morenci....	Lenawee....	1,515	West Branch..	Ogemaw....	1,276
MuskegonHts.	Muskegon...	1,690	Whitehall...	Muskegon...	1,437
Nashville...	Barry.....	1,346	Williamston..	Ingham....	1,042
Newaygo....	Newaygo....	1,207	Yale.....	St. Clair....	1,223
Newberry...	Luce.....	1,182	Zeeland.....	Ottawa.....	1,982

<sup>1</sup>Falling within the adjacent territory of Detroit.<sup>2</sup>Falling within the adjacent territory of Grand Rapids.

MICHIGAN—Continued

Town	County	Pop.	Town	County	Pop.
500 to 1,000—122 Towns. Population, 84,834					
Ahmeek.....	Keweenaw...	766	Elsie.....	Clinton.....	592
Almont.....	Lapeer.....	675	Empire.....	Leelanau....	578
Armada.....	Macomb.....	748	Farmington...	Oakland.....	564
Ashley.....	Gratiot.....	513	Farwell.....	Clare.....	522
Athens.....	Calhoun.....	631	Fennville....	Allegan.....	533
Au Sable....	Iosco.....	648	Flushing....	Genesee....	938
Baldwin....	Lake.....	502	Fowlerville..	Livingston...	905
Bancroft....	Shiawassee...	543	Frankenmuth.	Saginaw....	693
Bear Lake...	Manistee....	504	Galesburg....	Kalamazoo...	656
Bellevue....	Eaton.....	930	Gladwin.....	Gladwin....	988
Benzonia....	Benzie.....	563	Gobleville....	Van Buren...	537
BerrienSprings	Berrien.....	880	<sup>2</sup> Grandville...	Kent.....	680
Bloomington.	Van Buren...	501	Grass Lake...	Jackson.....	760
Boardman...	Kalkaska....	524	<sup>1</sup> Grosse Pointe.	Wayne.....	830
Breckenridge..	Gratiot.....	595	<sup>1</sup> Grosse Pointe		
Brighton....	Livingston...	767	Farms.....	Wayne.....	862
Brooklyn....	Jackson.....	602	Harrison....	Clare.....	543
Brown City...	Sanilac.....	690	Laingsburg...	Shiawassee...	703
Burr Oak....	St. Joseph...	752	Lake City....	Missaukee...	740
Capac.....	St. Clair....	761	Lakeview....	Montcalm...	954
Carson City..	Montcalm...	808	L'Anse.....	Baraga.....	708
Cedar Springs.	Kent.....	947	Lawrence....	Van Buren...	663
Central Lake..	Antrim.....	813	Lexington...	Sanilac.....	519
Centreville...	St. Joseph...	613	Linden.....	Genesee....	550
Clio.....	Genesee....	810	Litchfield....	Hillsdale....	660
Coleman....	Midland....	909	Luther.....	Lake.....	626
Coloma.....	Berrien.....	701	Lyons.....	Ionia.....	611
Colon.....	St. Joseph...	853	McBain.....	Missaukee...	546
Concord.....	Jackson.....	543	Mackinac		
Coopersville..	Ottawa.....	814	Island.....	Mackinac....	714
Davison.....	Genesee....	673	MackinawCity	{Cheboygan.}	697
<sup>1</sup> Dearborn....	Wayne.....	911		{Emmett...}	
Deckerville...	Sanilac.....	628	Maple Rapids.	Clinton.....	529
Detour.....	Chippewa...	721	Marion.....	Osceola.....	767
Dexter.....	Washtenaw..	726	Mayville....	Tuscola.....	687
<sup>2</sup> East Grand			Memphis.....	{Macomb...}	557
Rapids.....	Kent.....	800		{St. Clair...}	
East Lansing..	Ingham.....	802	Mendon.....	St. Joseph...	768
Edmore.....	Montcalm...	752	Merrill.....	Saginaw....	505
Elkton.....	Huron.....	553	Mesick.....	Wexford.....	510

<sup>1</sup>Falling within the adjacent territory of Detroit.

<sup>2</sup>Falling within the adjacent territory of Grand Rapids.

## MICHIGAN—Continued

Town	County	Pop.	Town	County	Pop.
500 to 1,000—Continued					
Middleville...	Barry.....	804	Sandusky.....	Sanilac.....	993
Milford.....	Oakland.....	973	Saranac.....	Ionia.....	845
Millersburg...	Presque Isle..	519	Saugatuck....	Allegan.....	621
Millington....	Tuscola.....	623	Schoolcraft...	Kalamazoo...	816
Montague....	Muskegon....	942	Scottville....	Mason.....	891
Mount Morris.	Genesee.....	513	Shepherd.....	Isabella.....	835
New Baltimore	{ Macomb... St. Clair... }	920	So. Frankfort.	Benzie.....	681
			South Lyon...	Oakland.....	615
New Buffalo..	Berrien.....	528	Spring Lake..	Ottawa.....	802
North Branch.	Lapeer.....	717	Springport....	Jackson.....	584
Northport....	Leelanau....	524	Standish.....	Arenac.....	828
<sup>1</sup> Oakwood.....	Wayne.....	781	Stephenson...	Menominee..	527
Olivet.....	Eaton.....	627	Stockbridge..	Ingham.....	663
Orion.....	Oakland.....	717	Tekonsha.....	Calhoun.....	573
Oscoda.....	Iosco.....	864	Thompsonville	Benzie.....	815
Parma.....	Jackson.....	509	Tower.....	Cheboygan...	545
Perry.....	Shiawassee...	720	Vanderbilt....	Otsego.....	523
Pigeon.....	Huron.....	687	Vermontville..	Eaton.....	650
Pinconning...	Bay.....	677	Wakefield....	Gogebic.....	714
Port Austin...	Huron.....	533	Watervliet...	Berrien.....	728
<sup>2</sup> Rockford.....	Kent.....	843	Wayland.....	Allegan.....	725
Rogers.....	Presque Isle..	705	White Cloud..	Newaygo....	648
Rose City....	Ogemaw.....	542	White Pigeon.	St. Joseph...	667
Saline.....	Washtenaw..	816	Wolverine....	Cheboygan...	794

Under 500—128 Towns. Population, 44,072

<sup>1</sup>Falling within the adjacent territory of Detroit.

<sup>2</sup>Falling within the adjacent territory of Grand Rapids.

## WISCONSIN

Total population,	2,500,350—	2.4 per cent. of total U. S. population.
Total families,*	499,629—	
Native white,*	1,807,986—	77.5 per cent. of state population.
Foreign born,*	522,974—	22.4 per cent. of state population.
Negroes,*	2,900—	0.1 per cent. of state population.

Town	County	Pop.	Town	County	Pop.
<b>200,000 and Over—1 City. Population, 436,535</b>					
Milwaukee...	Milwaukee...	436,535			
<b>25,000 to 50,000—8 Cities. Population, 280,541</b>					
Green Bay....	Brown.....	29,353	Oshkosh.....	Winnebago...	36,065
Kenosha....	Kenosha....	31,576	Racine.....	Racine.....	46,486
La Crosse....	La Crosse....	31,677	Sheboygan....	Sheboygan...	28,559
Madison.....	Dane.....	30,699	Superior.....	Douglas.....	46,226
<b>15,000 to 25,000—5 Cities. Population, 95,065</b>					
Appleton....	Outagamie...	17,834	Fond du Lac..	Fond du Lac.	21,113
Beloit.....	Rock.....	18,072	Wausau.....	Marathon....	19,239
Eau Claire....	Eau Claire...	18,807			
<b>10,000 to 15,000—4 Cities. Population, 54,348</b>					
<sup>2</sup> Ashland.....	Ashland.....	11,594	Manitowoc...	Manitowoc...	13,805
Janesville....	Rock.....	14,339	<sup>2</sup> Marinette....	Marinette....	14,610
<b>5,000 to 10,000—18 Cities. Population, 122,719*</b>					
Antigo.....	Langlade....	7,196	Oconto.....	Oconto.....	5,629
Baraboo.....	Sauk.....	6,324	Portage.....	Columbia....	5,440
Beaver Dam..	Dodge.....	6,758	Rhinelanders..	Oneida.....	5,637
Chippewa Falls	Chippewa....	8,893	<sup>1</sup> South Mil-		
Grand Rapids.	Wood.....	6,521	waukee.....	Milwaukee...	6,092
Marshfield...	Wood.....	5,783	Stevens Point.	Portage.....	8,692
Menasha....	Winnebago...	6,081	Watertown... {	Dodge.....	8,829
Menomonie...	Dunn.....	5,036	Jefferson....		
Merrill.....	Lincoln.....	8,689	Waukesha....	Waukesha...	8,740
Neenah.....	Winnebago...	5,734	<sup>1</sup> West Allis....	Milwaukee...	6,645

\*Census 1910. See Preface.

<sup>1</sup>Falling within the adjacent territory of Milwaukee.

<sup>2</sup>Population Apr. 1910; decrease since 1900; no estimate made.

## WISCONSIN—Continued

Town	County	Pop.	Town	County	Pop.
2,500 to 5,000—37 Cities. Population, 128,653					
Berlin.....	{ Green Lake. Waushara... }	4,636	Prairie du Chien.....	Crawford....	3,149
Burlington....	Racine.....	3,212	Reedsburg....	Sauk.....	2,615
Columbus....	Columbia....	2,523	Rice Lake....	Barron.....	3,968
<sup>1</sup> Cudahy.....	Milwaukee...	3,691	Richland Center.....	Richland....	2,652
De Pere.....	Brown.....	4,477	Ripon.....	Fond du Lac..	3,739
Edgerton....	Rock.....	2,513	Shawano....	Shawano....	2,923
Fort Atkinson.	Jefferson....	3,877	Sparta.....	Monroe....	3,973
Hartford....	Washington..	2,982	Stanley.....	Chippewa....	2,675
Hudson.....	St. Croix....	2,810	Stoughton...	Dane.....	4,761
Jefferson....	Jefferson....	2,582	Sturgeon Bay.	Door.....	4,262
Kaukauna....	Outagamie...	4,717	Tomah.....	Monroe....	3,419
Lake Geneva..	Walworth....	3,079	Tomahawk...	Lincoln.....	2,907
Mineral Point.	Iowa.....	2,925	Two Rivers...	Manitowoc...	4,850
Monroe.....	Green.....	4,410	Washburn....	Bayfield....	3,830
New London..	{ Outagamie.. Waupaca... }	3,383	Waupaca....	Waupaca....	2,789
Oconomowoc..	Waukesha...	3,054	Waupun.....	{ Dodge..... Fond du Lac }	3,362
Platteville...	Grant.....	4,452	<sup>1</sup> Wauwatosa...	Milwaukee...	3,346
Plymouth....	Sheboygan...	3,094	Whitewater...	Walworth....	3,224
Port Washing- ton.....	Ozaukee....	3,792			

## 1,000 to 2,500—69 Towns. Population, 107,699

Algoma.....	Kewaunee...	2,082	Dodgeville...	Iowa.....	1,791
Alma.....	Buffalo.....	1,011	Durand.....	Pepin.....	1,503
Arcadia.....	Trempealeau.	1,212	Elkhorn.....	Walworth....	1,707
Augusta.....	Eau Claire...	1,405	Ellsworth....	Pierce.....	1,005
Barron.....	Barron.....	1,449	Elroy.....	Juneau.....	1,729
Black River Falls.....	Jackson....	1,917	Evansville...	Rock.....	2,061
Bloomer.....	Chippewa....	1,204	Fennimore...	Grant.....	1,159
Boscobel....	Grant.....	1,525	Fountain City.	Buffalo.....	1,031
Brodhead....	Green.....	1,517	Highland....	Iowa.....	1,096
Cedarburg...	Ozaukee....	1,777	Horicon.....	Dodge.....	1,881
Chilton.....	Calumet....	1,530	Juneau.....	Dodge.....	1,003
Clintonville..	Waupaca....	1,747	Kewaunee...	Kewaunee...	1,839
Crandon....	Forest.....	1,833	Kiel.....	Manitowoc...	1,244
Cumberland..	Barron.....	1,445	Kilbourn City.	Columbia....	1,170
Darlington...	Lafayette...	1,808	Ladysmith....	Rusk.....	2,352
Delavan.....	Walworth....	2,450	Lake Mills...	Jefferson....	1,672
			Lancaster....	Grant.....	2,326

<sup>1</sup>Falling within the adjacent territory of Milwaukee.



WISCONSIN—Continued

Town	County	Pop. 1,000 to 2,500—Continued	Town	County	Pop.
Little Chute..	Outagamie...	1,354	Park Falls....	Price.....	1,972
Lodi.....	Columbia....	1,044	Peshtigo.....	Marinette....	1,975
Mauston.....	Juneau.....	1,701	Phillips.....	Price.....	1,948
Mayville.....	Dodge.....	2,282	Princeton.....	Green Lake..	1,269
Medford.....	Taylor.....	1,846	Redgranite...	Waushara....	1,521
Mellen.....	Ashland....	1,833	Rib Lake.....	Taylor.....	1,018
Mondovi.....	Buffalo.....	1,325	River Falls..	{ Pierce..... }	1,991
Montello.....	Marquette...	1,104		{ St. Croix... }	
Mount Horeb.	Dane.....	1,048	Seymour.....	Outagamie...	1,109
Necedah.....	Juneau.....	1,054	Sheboygan		
Neillsville...	Clark.....	1,957	Falls.....	Sheboygan...	1,630
Nekoosa.....	Wood.....	1,570	Shullsburg....	Lafayette....	1,063
New Lisbon...	Juneau.....	1,074	Spooner.....	Washburn...	1,453
NewRichmond	St. Croix....	1,988	Sun Prairie...	Dane.....	1,119
North Fond du			Viroqua.....	Vernon.....	2,059
Lac.....	Fond du Lac.	1,960	Waterloo.....	Jefferson....	1,220
<sup>1</sup> North Mil-			West Bend...	Washington..	2,462
waukee.....	Milwaukee...	1,860	<sup>1</sup> West Mil-		
Oconto Falls..	Oconto.....	1,427	waukee.....	Milwaukee...	1,458
Omro.....	Winnebago...	1,285	Wittenberg...	Shawano....	1,090
Onalaska.....	La Crosse....	1,146			

500 to 1,000—133 Towns. Population, 94,016

Abbotsford...	Clark.....	947	Brillion.....	Calumet....	998
Albany.....	Green.....	669	Bruce.....	Rusk.....	565
Altoona.....	Eau Claire...	824	Butternut...	Ashland....	717
Amery.....	Polk.....	659	Cadott.....	Chippewa...	765
Amherst.....	Portage.....	629	Cambria.....	Columbia....	657
Argyle.....	Lafayette...	603	Cambridge...	Dane.....	507
Athens.....	Marathon...	904	Cameron.....	Barron.....	562
Baldwin.....	St. Croix....	584	Campbellsport	Fond du Lac.	650
Bangor.....	La Crosse....	692	Cashton.....	Monroe.....	568
Belmont.....	Lafayette...	532	Cassville....	Grant.....	890
Benton.....	Lafayette...	652	Chetek.....	Barron.....	829
Birnamwood..	Shawano....	678	Clinton.....	Rock.....	897
Black Creek..	Outagamie...	516	Colby.....	{ Clark..... }	869
Blanchardville	Lafayette...	643		{ Marathon... }	
Bloomington..	Grant.....	620	Colfax.....	Dunn.....	701
Boyd.....	Chippewa...	527	Corliss.....	Racine.....	525
Brandon.....	Fond du Lac.	684	Cuba City....	Grant.....	967

<sup>1</sup>Falling within the adjacent territory of Milwaukee.

## WISCONSIN—Continued

Town	County	Pop.	Town	County	Pop.
500 to 1,000—Continued					
Deerfield.....	Dane.....	533	Menomonee Falls.....	Waukesha...	919
<sup>1</sup> East Milwaukee.....	Milwaukee...	707	Merrillan.....	Jackson.....	625
East Troy.....	Walworth....	673	Middleton....	Dane.....	679
Edgar.....	Marathon....	746	Milton.....	Rock.....	833
Elmwood.....	Pierce.....	585	Montfort....	Grant.....	558
Fair Oaks.....	Dane.....	891	Monticello...	Green.....	671
Fairchild.....	Eau Claire...	678	Mukwonago..	Waukesha...	615
Fall Creek....	Eau Claire...	523	Muscoda....	Grant.....	798
Fox Lake.....	Dodge.....	851	New Glarus...	Green.....	708
Frederick.....	Polk.....	511	New Holstein.	Calumet....	839
Galesville....	Trempealeau.	973	NorthFreedom	Sauk.....	647
Gays Mills....	Crawford....	557	Norwalk.....	Monroe.....	502
Genoa Junction...	Walworth....	709	Oakfield.....	Fond du Lac.	522
Gillett.....	Oconto.....	610	Oregon.....	Dane.....	712
Glenwood....	St. Croix....	954	Osceola.....	Polk.....	634
Grafton.....	Ozaukee.....	818	Osseo.....	Trempealeau.	548
Grantsburg...	Burnett.....	721	Owen.....	Clark.....	745
Green Lake...	Green Lake..	563	Palmyra.....	Jefferson....	649
Greenwood....	Clark.....	665	Pardeeville...	Columbia....	987
Hancock.....	Waushara...	510	Pewaukee....	Waukesha...	749
Hartland.....	Waukesha...	728	Plainfield...	Waushara...	723
Hazel Green..	Grant.....	621	Port Edwards.	Wood.....	758
Hilbert.....	Calumet....	572	Poynette....	Columbia....	656
Hillsboro....	Vernon.....	804	Prairie du Sac.	Sauk.....	699
Hortonville...	Outagamie...	863	Prentice.....	Price.....	606
Hustisford...	Dodge.....	615	Prescott.....	Pierce.....	936
Independence.	Trempealeau.	664	Randolph... {	Columbia... }	937
Iola.....	Waupaca....	850	{	Dodge..... }	
Kewaskum...	Washington..	625	Readstown...	Vernon.....	515
La Farge.....	Vernon.....	654	Reedsville...	Manitowoc...	550
Linden.....	Iowa.....	580	Rio.....	Columbia....	704
Lomira.....	Dodge.....	529	St. Croix Falls.	Polk.....	569
Loyal.....	Clark.....	677	Sauk City....	Sauk.....	867
Manawa.....	Waupaca....	820	Schleisinger-ville.....	Washington..	538
Marathon....	Marathon....	656	Schofield....	Marathon....	889
Marion.....	Waupaca....	798	Sharon.....	Walworth....	879
Markesan....	Green Lake..	892	Shell Lake....	Washburn...	902
Mattoon....	Shawano....	868	Shiocton....	Outagamie...	536
Mazomanie...	Dane.....	917	Soldiers Grove	Crawford....	667

<sup>1</sup>Falling within the adjacent territory of Milwaukee.

## WISCONSIN—Continued

Town	County	Pop.	Town	County	Pop.
500 to 1,000—Continued					
Spring Green..	Sauk.....	730	Wautoma....	Waushara....	964
Spring Valley.	Pierce.....	972	West Salem...	La Crosse....	840
Stratford.....	Marathon....	763	Westby.....	Vernon.....	902
Thorp.....	Clark.....	741	Westfield....	Marquette...	729
Tigerton....	Shawano....	728	Weyauwega...	Waupaca....	967
Trempealeau..	Trempealeau.	535	<sup>1</sup> Whitefish Bay.	Milwaukee...	542
Union Grove..	Racine.....	616	Whitehall....	Trempealeau.	703
Viola.....	{ Richland.... }	671	Wild Rose....	Waushara....	551
	{ Vernon..... }		Wilton.....	Monroe.....	510
Walworth....	Walworth....	755	Winneconne...	Winnebago...	940
Waterford....	Racine.....	581	Wonewoc....	Juneau.....	789
Waunakee....	Dane.....	550	Wrightstown..	Brown.....	525

Under 500—102 Towns. Population, 36,536

<sup>1</sup>Falling within the adjacent territory of Milwaukee.

## WEST NORTH CENTRAL DIVISION

Total population,	12,449,246—12.2 per cent. of total U. S. population.
Total families,*	2,592,069—
Native white,*	9,738,390—83.7 per cent. of total population.
Foreign born,*	1,656,869—14.2 per cent. of total population.
Negroes,*	242,662— 2.1 per cent. of total population.

---



---

NUMBER OF PLACES, POPULATION AND PERCENTAGE OF THE TOTAL POPULATION

Group	Number		Per Cent.
	of Places	Popula- tion	
200,000 and over .....	4	1,665,842	13.3
100,000 to 200,000 .....	2	267,068	2.1
50,000 to 100,000 .....	5	406,968	3.2
25,000 to 50,000 .....	11	414,249	3.3
15,000 to 25,000 .....	17	310,185	2.4
10,000 to 15,000 .....	15	189,066	1.5
5,000 to 10,000* .....	71	498,769	4.3
2,500 to 5,000* .....	156	541,919	4.7
1,000 to 2,500* .....	511	782,548	6.7
500 to 1,000* .....	781	541,813	4.6
Under 500* .....	1,945	536,884	4.6
Total .....	3,518	5,155,211	50.7

\* Census of 1910. See Preface.

MINNESOTA

Total population, 2,279,603— 2.2 per cent. of total U. S. population.  
 Total families,\* 416,452—  
 Native white,\* 1,516,217—73. per cent. of state population.  
 Foreign born,\* 552,407—26.7 per cent. of state population.  
 Negroes,\* 7,084— 0.3 per cent. of state population.

Town	County	Pop.	Town	County	Pop.
<b>200,000 and Over—2 Cities. Population, 610,686</b>					
Minneapolis..	Hennepin....	363,454	St. Paul.....	Ramsey.....	247,232
<b>50,000 to 100,000—1 City. Population, 94,495</b>					
Duluth.....	St. Louis....	94,495			
<b>15,000 to 25,000—2 Cities. Population, 33,776</b>					
Virginia.....	St. Louis....	15,193	<sup>1</sup> Winona.....	Winona.....	18,583
<b>10,000 to 15,000—3 Cities. Population, 32,380</b>					
<sup>1</sup> Mankato....	Blue Earth...	10,365	<sup>1</sup> Stillwater....	Washington..	10,198
St. Cloud....	{ Benton..... }	11,817			
	{ Sherburne.. }				
	{ Stearns.... }				
<b>5,000 to 10,000—16 Cities. Population, 115,083*</b>					
Albert Lea....	Freeborn....	6,192	Faribault....	Rice.....	9,001
Austin.....	Mower.....	6,960	Fergus Falls..	Otter Tail...	6,887
Bemidji.....	Beltrami....	5,099	Hibbing.....	St. Louis....	8,832
Brainerd....	Crow Wing...	8,526	Little Falls..	Morrison....	6,078
Chisholm....	St. Louis....	7,684	New Ulm....	Brown.....	5,648
Cloquet.....	Carlton.....	7,031	Owatonna....	Steele.....	5,658
Crookston....	Polk.....	7,559	Red Wing...	Goodhue....	9,048
Eveleth.....	St. Louis....	7,036	Rochester....	Olmsted....	7,844
<b>2,500 to 5,000—24 Cities. Population, 80,374*</b>					
Alexandria....	Douglas....	3,001	East Grand		
Anoka.....	Anoka.....	3,972	Forks.....	Polk.....	2,533
Detroit.....	Becker.....	2,807	Ely.....	St. Louis....	3,572

\*Census 1910. See Preface.

<sup>1</sup>Population Apr., 1910; decrease since 1900; no estimate made.

## MINNESOTA—Continued

Town	County	Pop.	Town	County	Pop.
2,500 to 5,000—Continued					
Fairmont.....	Martin.....	2,958	Staples.....	Todd.....	2,558
Hastings.....	Dakota.....	3,983	Thief River		
Lake City.....	Wabasha....	3,142	Falls.....	Pennington..	3,714
Luverne.....	Rock.....	2,540	Two Harbors..	Lake.....	4,990
Melrose.....	Stearns.....	2,591	Wabasha.....	Wabasha....	2,622
Montevideo...	Chippewa....	3,056	Waseca.....	Waseca.....	3,054
Moorhead....	Clay.....	4,840	<sup>1</sup> West Minne-		
Northfield....	Rice.....	3,265	apolis.....	Hennepin....	3,022
<sup>1</sup> Richfield.....	Hennepin....	2,673	<sup>1</sup> West St. Paul.	Dakota.....	2,660
St. Peter.....	Nicollet....	4,176	Willmar.....	Kandiyohi..	4,135
<sup>1</sup> South St. Paul.	Dakota.....	4,510			
1,000 to 2,500—95 Towns. Population, 147,170					
Ada.....	Norman.....	1,432	Fosston.....	Polk.....	1,075
Adrian.....	Nobles.....	1,112	Frazee.....	Becker.....	1,645
Aitkin.....	Aitken.....	1,638	Gilbert.....	St. Louis....	1,700
Appleton.....	Swift.....	1,221	Glencoe.....	McLeod.....	1,788
Aurora.....	St. Louis....	1,919	Glenwood....	Pope.....	2,161
Barnesville...	Clay.....	1,353	Grand Rapids.	Itasca.....	2,230
Belle Plaine...	Scott.....	1,204	Granite Falls.	{ Chippewa... }	
Benson.....	Swift.....	1,677		{ Yellow..... }	1,454
Biwabik.....	St. Louis....	1,690		{ Medicine.. }	
Blue Earth...	Faribault...	2,319	Hutchinson...	McLeod.....	2,368
Bovey.....	Itasca.....	1,377	International		
Breckenridge..	Wilkin.....	1,840	Falls.....	Koochiching..	1,487
Browns Valley.	Traverse....	1,058	Jackson.....	Jackson.....	1,907
Buffalo.....	Wright.....	1,227	Janesville....	Waseca.....	1,173
Buhl.....	St. Louis....	1,005	Jordan.....	Scott.....	1,151
Caledonia....	Houston....	1,372	Kenyon.....	Goodhue....	1,237
Canby.....	Yellow		Lake Crystal..	Blue Earth...	1,055
	Medicine..	1,528	Le Sueur.....	Le Sueur....	1,755
Cannon Falls..	Goodhue....	1,385	Litchfield....	Meeker.....	2,333
Cass Lake....	Cass.....	2,011	Long Prairie..	Todd.....	1,250
Chaska.....	Carver.....	2,050	Madelia.....	Watonwan...	1,273
Chatfield....	{ Fillmore... }	1,228	Madison.....	Lac qui Parle.	1,811
	{ Olmsted.... }		Marshall.....	Lyon.....	2,152
Coleraine....	Itasca.....	1,613	Milaca.....	Mille Lacs...	1,102
Dawson.....	Lac qui Parle.	1,318	Montgomery..	Le Sueur....	1,267
Delano.....	Wright.....	1,031	Morris.....	Stevens.....	1,685
<sup>1</sup> Edina.....	Hennepin....	1,191	Mountain Iron	St. Louis....	1,343
Excelsior....	Hennepin....	1,015	MountainLake	Cottonwood..	1,081
Farmington...	Dakota.....	1,024	Nashwauk....	Itasca.....	2,080

<sup>1</sup>Falling within the adjacent territory of Minneapolis and St. Paul.

MINNESOTA—Continued

Town	County	Pop.	Town	County	Pop.
1,000 to 2,500—Continued					
New Prague	{ Le Sueur... Scott..... }	1,554	<sup>1</sup> St. Louis Park	Hennepin....	1,743
North			Sandstone	Pine.....	1,818
Mankato	Nicollet....	1,279	Sauk Center	Stearns.....	2,154
<sup>1</sup> North St. Paul	Ramsey....	1,404	Sauk Rapids	Benton.....	1,745
Ortonville	{ Big Stone... Lac qui Parle }	1,774	Shakopee	Scott.....	2,302
Osakis	{ Douglas.... Todd..... }	1,013	Sleepy Eye	Brown.....	2,247
Park Rapids	Hubbard....	1,801	So. Stillwater	Washington..	1,343
Pelican Rapids	Otter Tail... 1,019		Spring Valley	Fillmore.....	1,817
Perham	Otter Tail... 1,376		Springfield	Brown.....	1,482
Pine City	Pine..... 1,258		Tower	St. Louis....	1,111
Pipestone	Pipestone... 2,475		Tracy	Lyon.....	1,876
Plainview	Wabasha.... 1,175		Wadena	Wadena....	1,820
Preston	Fillmore.... 1,193		Warren	Marshall....	1,613
Princeton	Mille Lacs... 1,555		Waterville	Le Sueur....	1,273
Proctorknott	St. Louis.... 2,243		Wells	Faribault... 1,755	
Red Lake Falls	Red Lake.... 1,757		Wheaton	Traverse.... 1,300	
Redwood Falls	Redwood.... 1,666		<sup>1</sup> White Bear		
Renville	Renville.... 1,182		Lake	Ramsey....	1,505
Rushford (city)	Fillmore.... 1,011		Windom	Cottonwood.. 1,749	
St. Charles	Winona.... 1,159		Winnebago		
St. James	Watonwan... 2,102		City	Faribault... 1,554	
			Winthrop	Sibley..... 1,043	
			Worthington	Nobles..... 2,385	
			Zumbrota	Goodhue.... 1,138	

500 to 1,000—119 Towns. Population, 83,747

Adams	Mower.....	576	Brownton	McLeod....	509
Albany	Stearns.....	657	Cambridge	Isanti.....	900
Alden	Freeborn....	544	Carlton	Carlton....	597
Annandale	Wright.....	624	Carver	Carver.....	571
Argyle	Marshall....	744	Clara City	Chippewa... 587	
Arlington	Sibley.....	733	Clarkfield	Yellow	
Atwater	Kandiyohi..	600		Medicine..	603
Bagley	Clearwater... 801		Cohasset	Itasca.....	521
Battle Lake	Otter Tail... 567		Cokato	Wright.....	718
Baudette	Beltrami.... 897		Cold Spring	Stearns.... 594	
Bird Island	Renville.... 931		<sup>1</sup> Columbia		
Blackduck	Beltrami.... 942		Heights	Anoka.....	590
Blooming			Cottonwood	Lyon.....	770
Prairie	Steele.....	854	Dassel	Meeker.....	643
Brooten	Stearns.... 562		Deer River	Itasca.....	900
Browerville	Todd.....	633	Deerwood	Crow Wing.. 586	

<sup>1</sup>Falling within the adjacent territory of Minneapolis and St. Paul.

## MINNESOTA—Continued

Town	County	Pop.	Town	County	Pop.
500 to 1,000—Continued					
Dodge Center.	Dodge.....	957	Lanesboro....	Fillmore.....	987
Eagle Bend...	Todd.....	551	Le Sueur		
Eden Valley.	{ Meeker..... Stearns..... }	740	Center.....	Le Sueur....	741
Elbow Lake...	Grant.....	776	Le Roy.....	Mower.....	702
Elk River....	Sherburne...	859	Lindstrom...	Chisago.....	522
Ellsworth.....	Nobles.....	536	Lyle.....	Mower.....	552
Elmore.....	Faribault....	795	McIntosh....	Polk.....	634
Fairfax.....	Renville.....	815	Mabel.....	Fillmore....	549
Fertile.....	Polk.....	614	Mahnomen...	Mahnomen..	796
Foley.....	Benton.....	710	Maple Lake..	Wright.....	522
Forest Lake...	Washington..	540	Mapleton....	Blue Earth..	809
Fulda.....	Murray.....	743	Marble.....	Itasca.....	887
Gaylord.....	Sibley.....	610	Minneota....	Lyon.....	819
Gibbon.....	Sibley.....	533	Monticello...	Wright.....	858
<sup>1</sup> Golden Valley.	Hennepin....	692	Moose Lake..	Carlton.....	526
Graceville....	Big Stone....	987	Mora.....	Kanabec....	892
GrandMeadow	Mower.....	552	Morgan.....	Redwood....	553
Hallock.....	Kittson.....	910	Morristown..	Rice.....	592
Hancock.....	Stevens.....	524	Morton.....	Renville....	761
Harmony.....	Fillmore....	655	New Richland.	Waseca.....	685
Harris.....	Chisago.....	673	North Branch.	Chisago.....	642
Hawley.....	Clay.....	800	Norwood....	Carver.....	522
Hayfield.....	Dodge.....	586	Nymore.....	Beltrami....	834
Hector.....	Renville....	866	Olivia.....	Renville....	960
Henderson....	Sibley.....	753	Paynesville..	Stearns....	901
Henning.....	Otter Tail...	603	Pierz.....	Morrison...	545
Herman.....	Grant.....	604	Pine Island...	Goodhue....	834
Heron Lake...	Jackson....	803	Richmond...	Stearns....	563
Hinckley....	Pine.....	673	<sup>1</sup> Robbinsdale..	Hennepin...	765
Houston.....	Houston....	700	Roseau.....	Roseau.....	644
Howard Lake.	Wright.....	626	Royalton....	Morrison...	676
Jasper.....	{ Pipestone... Rock..... }	704	Rush City...	Chisago....	964
Kasota.....	Le Sueur....	700	Rushford (vil- lage).....	Fillmore....	686
Kasson.....	Dodge.....	932	St. Joseph...	Stearns....	706
Keewatin....	Itasca.....	695	<sup>1</sup> St. Paul Park.	Washington..	832
Lake Benton..	Lincoln.....	844	Sacred Heart..	Renville....	587
Lake Park...	Becker.....	740	Scanlon....	Carlton.....	572
Lakefield....	Jackson....	924	Sherburne...	Martin.....	814
Lamberton...	Redwood....	652	Slayton....	Murray.....	850
			Spooner....	Beltrami....	668

<sup>1</sup>Falling within the adjacent territory of Minneapolis and St. Paul.



## MINNESOTA—Continued

Town	County	Pop.	Town	County	Pop.
500 to 1,000—Continued					
Spring Grove..	Houston.....	620	Verndale.....	Wadena.....	538
Stephen.....	Marshall.....	618	Waconia.....	Carver.....	817
Stewartville..	Olmsted.....	794	Walker.....	Cass.....	917
Taconite.....	Itasca.....	549	Warroad.....	Roseau.....	927
Twin Valley..	Norman.....	543	Welcome.....	Martin.....	543
Tyler.....	Lincoln.....	614	West Concord.	Dodge.....	584

Under 500—382 Towns. Population, 95,249

<sup>1</sup>Falling within the adjacent territory of Minneapolis and St. Paul.

## IOWA

Total population,	2,220,321—	2.2 per cent. of total U. S. population.
Total families,*	512,515—	
Native white,*	1,935,707—	87.0 per cent. of state population.
Foreign born,*	274,091—	12.3 per cent. of state population.
Negroes,*	14,973—	0.7 per cent. of state population.

Town	County	Pop.	Town	County	Pop.
100,000 to 200,000—1 City. Population, 101,598					
Des Moines...	Polk.....	101,598			
50,000 to 100,000—1 City. Population, 57,078					
Sioux City....	Woodbury...	57,078			
25,000 to 50,000—7 Cities. Population, 245,451					
Burlington....	Des Moines..	25,030	Davenport....	Scott.....	48,811
Cedar Rapids.	Linn.....	37,308	Dubuque....	Dubuque....	39,873
Clinton.....	Clinton.....	27,386	Waterloo....	Blackhawk...	35,559
<sup>1</sup> Council Bluffs.	Pottawattamie	31,484			
15,000 to 25,000—3 Cities. Population, 62,482					
Fort Dodge...	Webster....	20,648	Ottumwa....	Wapello....	24,334
Muscatine....	Muscatine...	17,500			
10,000 to 15,000—5 Cities. Population, 65,423					
Boone.....	Boone.....	11,185	Marshalltown.	Marshall....	14,360
Iowa City....	Johnson....	11,413	Mason City...	Cerro Gordo .	14,457
<sup>2</sup> Keokuk.....	Lee.....	14,008			
5,000 to 10,000—9 Cities. Population, 59,402*					
Cedar Falls...	Blackhawk...	5,012	Grinnell.....	Poweshiek... .	5,036
Centerville...	Appanoose...	6,936	Oelwein.....	Fayette.....	6,028
Charles City..	Floyd.....	5,892	Oskaloosa....	Mahaska....	9,466
Creston.....	Union.....	6,924	Webster City.	Hamilton....	5,208
Fort Madison.	Lee.....	8,900			
2,500 to 5,000—43 Cities. Population, 153,454*					
Albia.....	Monroe.....	4,969	Anamosa....	Jones.....	2,983
Algona.....	Kossuth....	2,908	Atlantic.....	Cass.....	4,560
Ames.....	Story.....	4,223	Belle Plaine..	Benton.....	3,121

\*Census 1910. See Preface.

<sup>1</sup>Falling within the adjacent territory of Omaha, Nebr.

<sup>2</sup>Population 1910; decrease since 1900; no estimate made.

IOWA—Continued

Town	County	Pop.	Town	County	Pop.
2,500 to 5,000—Continued					
Carroll.....	Carroll.....	3,546	Manchester...	Delaware....	2,758
Chariton.....	Lucas.....	3,794	Maquoketa...	Jackson.....	3,570
Cherokee.....	Cherokee....	4,884	Marion.....	Linn.....	4,400
Clarinda.....	Page.....	3,832	Missouri		
Colfax.....	Jasper.....	2,524	Valley.....	Harrison....	3,187
Cresco.....	Howard....	2,658	MountPleasant	Henry.....	3,874
Decorah.....	Winneshiek..	3,592	Mystic.....	Appanoose...	2,663
Denison.....	Crawford....	3,133	Newton.....	Jasper.....	4,616
Eaglegrove...	Wright.....	3,387	Pella.....	Marion.....	3,021
Estherville...	Emmet.....	3,404	Perry.....	Dallas.....	4,630
Fairfield.....	Jefferson....	4,970	Red Oak.....	Montgomery.	4,830
Glenwood....	Mills.....	4,052	Sheldon.....	O'Brien.....	2,941
Hampton.....	Franklin....	2,617	Shenandoah..	Page.....	4,976
Harlan.....	Shelby.....	2,570	Spencer.....	Clay.....	3,005
Independence.	Buchanan...	3,517	ValleyJunction	Polk.....	2,573
Indianola....	Warren.....	3,283	Vinton.....	Benton.....	3,336
Iowa Falls....	Hardin.....	2,797	Washington...	Washington..	4,380
Knoxville....	Marion.....	3,190	Waverly.....	Bremer.....	3,208
Le Mars.....	Plymouth....	4,157	Winterset....	Madison....	2,815

1,000 to 2,500—114 Towns. Population, 172,460

Ackley.....	Hardin.....	1,244	Corning.....	Adams.....	1,702
Adel.....	Dallas.....	1,289	Corydon.....	Wayne.....	1,669
Afton.....	Union.....	1,014	Dewitt.....	Clinton.....	1,634
Akron.....	Plymouth....	1,130	Dunlap.....	Harrison....	1,155
Alton.....	Sioux.....	1,046	Dyersville...	Dubuque....	1,511
Anita.....	Cass.....	1,118	Eddyville....	{ Mahaska.... }	1,085
Audubon....	Audubon....	1,928		{ Wapello.... }	
Avoca.....	Pottawattamie	1,520	Eldon.....	Wapello....	2,024
Bedford.....	Taylor.....	1,883	Eldora.....	Hardin....	1,995
Bellevue.....	Jackson....	1,776	Elkader.....	Clayton....	1,181
Belmond....	Wright.....	1,224	Emmetsburg..	Palo Alto...	2,325
Bloomfield...	Davis.....	2,028	Farmington...	Van Buren...	1,165
Britt.....	Hancock....	1,303	Fayette.....	Fayette.....	1,112
Brooklyn....	Poweshiek...	1,233	Forest City...	Winnebago...	1,691
Cascade.....	{ Dubuque... }	1,268	Garner.....	Hancock....	1,028
	{ Jones..... }				
Cincinnati...	Appanoose...	1,355	Grand Junc...	Greene.....	1,012
Clarion.....	Wright.....	2,065	Greene.....	Butler.....	1,150
Clear Lake...	Cerro Gordo..	2,014	Greenfield...	Adair.....	1,379
Columbus Jct.	Louisa.....	1,185	Grundy Center	Grundy.....	1,354
Coon Rapids..	Carroll.....	1,084	Guthrie Center	Guthrie.....	1,337
			Guttenberg...	Clayton.....	1,873

## IOWA—Continued

Town	County	Pop.	Town	County	Pop.
1,000 to 2,500—Continued					
Hamburg.....	Fremont.....	1,817	Orange City..	Sioux.....	1,374
Hartley.....	O'Brien.....	1,106	Osage.....	Mitchell.....	2,445
Hawarden....	Sioux.....	2,107	Osceola.....	Clarke.....	2,416
Humboldt....	Humboldt..	1,809	Panora.....	Guthrie.....	1,080
Humeston....	Wayne.....	1,006	Reinbeck....	Grundy.....	1,205
Ida Grove....	Ida.....	1,874	Remsen.....	Plymouth....	1,076
Jefferson....	Greene.....	2,477	Rock Rapids..	Lyon.....	2,005
Keosauqua...	Van Buren..	1,009	Rock Valley..	Sioux.....	1,198
La Porte City.	Blackhawk..	1,233	Rockwell City.	Calhoun....	1,528
Lake City....	Calhoun....	2,043	Sac City.....	Sac.....	2,201
Lake Mills....	Winnebago..	1,214	Sanborn.....	O'Brien.....	1,174
Lamoni.....	Decatur....	1,541	Seymour.....	Wayne.....	2,290
Lansing.....	Allamakee..	1,542	Sibley.....	Osceola.....	1,330
Lenox.....	Taylor.....	1,274	Sidney.....	Fremont.....	1,019
Leon.....	Decatur....	1,991	Sigourney...	Keokuk.....	2,032
Logan.....	Harrison....	1,453	Sioux Center..	Sioux.....	1,064
McGregor....	Clayton....	1,259	Spirit Lake...	Dickinson...	1,162
Madrid.....	Boone.....	1,191	Storm Lake...	Buena Vista..	2,428
Malvern.....	Mills.....	1,154	Story City...	Story.....	1,387
Manning.....	Carroll....	1,434	Strawberry		
Manson.....	Calhoun....	1,236	Point.....	Clayton....	1,052
Mapleton....	Monona....	1,100	Stuart.....	{ Adair..... }	1,826
Marengo....	Iowa.....	1,786		{ Guthrie..... }	
Montezuma...	Poweshiek..	1,172	Sumner.....	Bremer.....	1,404
Monticello...	Jones.....	2,043	Tama.....	Tama.....	2,290
Moulton....	Appanoose..	1,233	Tipton.....	Cedar.....	2,048
Mount Ayr...	Ringgold...	1,646	Toledo.....	Tama.....	1,626
Mount Vernon	Linn.....	1,532	Traer.....	Tama.....	1,283
Nashua.....	Chickasaw..	1,102	Villisca.....	Montgomery.	2,039
Nevada.....	Story.....	2,138	Wapello.....	Louisa.....	1,326
New Hampton	Chickasaw..	2,275	Waukon.....	Allamakee...	2,025
New London..	Henry.....	1,144	West Burl'g'n.	Des Moines...	1,206
New Sharon..	Mahaska...	1,122	West Liberty..	Muscatine...	1,666
Northwood...	Worth.....	1,264	West Union...	Fayette.....	1,652
Oakland.....	Pottawattamie	1,105	What Cheer..	Keokuk.....	1,720
Odebolt.....	Sac.....	1,283	Williamsburg.	Iowa.....	1,060
Ogden.....	Boone.....	1,298	Wilton.....	Muscatine...	1,157
Onawa.....	Monona....	2,026	Woodbine....	Harrison....	1,538

## 500 to 1,000—212 Towns. Population, 145,742

Adair.....	Adair.....	900	Allerton.....	Wayne.....	862
Alden.....	Hardin.....	699	Alta.....	Buena Vista..	959

## IOWA—Continued

Town	County	Pop.	Town	County	Pop.
500 to 1,000—Continued					
Anthony.....	Woodbury...	635	Cumberland..	Cass.....	552
Arlington.....	Fayette.....	678	Dallas Center.	Dallas.....	769
Armstrong.....	Emmet.....	586	Danbury.....	Woodbury...	558
Ashton.....	Osceola.....	518	Dayton.....	Webster....	717
Aurelia.....	Cherokee....	625	Delmar.....	Clinton.....	548
Bancroft.....	Kossuth.....	830	Delta.....	Keokuk.....	728
Batavia.....	Jefferson....	560	Dexter.....	Dallas.....	767
Battle Creek..	Ida.....	527	Diagonal....	Ringgold....	509
Baxter.....	Jasper.....	527	Doon.....	Lyon.....	581
Bayard.....	Guthrie.....	539	Dows.....	{ Franklin... }	892
Beacon.....	Mahaska....	623		{ Wright..... }	
Bettendorf...	Scott.....	909	Dumont.....	Butler.....	550
Birmingham..	Van Buren...	572	Durant.....	Cedar.....	720
Blairstown...	Benton.....	532	Dysart.....	Tama.....	906
Blockton.....	Taylor.....	648	Earlham....	Madison....	749
Bonaparte...	Van Buren...	597	Earlville....	Delaware....	552
Brighton.....	Washington..	776	Early.....	Sac.....	500
Buffalo Center	Winnebago...	753	Edgewood...	{ Clayton.... }	555
Bussey.....	Marion.....	669		{ Delaware.... }	
Calmar.....	Winneshiek..	849	Elgin.....	Fayette.....	564
Camanche....	Clinton.....	629	Elliott.....	Montgomery.	528
Cambridge...	Story.....	696	Elma.....	Howard.....	807
Carlisle.....	Warren.....	592	Epworth....	Dubuque....	520
Carson.....	Pottawat-		Essex.....	Page.....	776
	tamie.....	640	Exira.....	Audubon....	787
Casey.....	{ Adair..... }	735	Exline.....	Appanoose...	660
	{ Guthrie.... }				
Center Point..	Linn.....	802	Fairbank....	Buchanan...	618
Central City..	Linn.....	558	Farley.....	Dubuque....	676
Charter Oak..	Crawford....	734	Fonda.....	Pocahontas..	978
Chelsea.....	Tama.....	507	Fontanelle...	Adair.....	789
Churdan.....	Greene.....	667	Frazer.....	Boone.....	537
Clarence.....	Cedar.....	662	Fredericksburg	Chickasaw...	558
Clarksville...	Butler.....	895	Fremont.....	Mahaska....	501
Clearfield...	{ Ringgold... }	625	Garden Grove.	Decatur....	611
	{ Taylor..... }				
Clermont.....	Fayette.....	510	George.....	Lyon.....	606
Coin.....	Page.....	591	Gilmore City.	{ Humboldt.. }	689
College Springs	Page.....	626		{ Pocahontas.. }	
Collins.....	Story.....	521	Gladbrook...	Tama.....	869
Conrad.....	Grundy.....	549	Glidden.....	Carroll.....	850
Correctionville	Woodbury...	893	Goldfield....	Wright.....	618
			Gowrie.....	Webster....	829
			Graettinger...	Palo Alto....	556

## IOWA—Continued

Town	County	Pop.	Town	County	Pop.
500 to 1,000—Continued					
Grimes.....	Polk.....	733	Mechanicsville	Cedar.....	817
Griswold.....	Cass.....	949	Mediapolis...	Des Moines..	858
Hawkeye.....	Fayette.....	510	Merrill.....	Plymouth....	520
Hedrick.....	Keokuk.....	978	Milford.....	Dickinson...	575
Holstein.....	Ida.....	936	Milo.....	Warren.....	519
Hopkinton...	Delaware....	797	Milton.....	Van Buren...	913
Hospers.....	Sioux.....	581	Mitchellville..	Polk.....	869
Hubbard.....	Hardin.....	568	Monona.....	Clayton.....	792
Hull.....	Sioux.....	658	Monroe.....	Jasper.....	800
Inwood.....	Lyon.....	595	Montrose.....	Lee.....	708
Ireton.....	Sioux.....	631	Moravia.....	Appanoose...	682
Jesup.....	Buchanan...	697	Morning Sun..	Louisa.....	897
Jewell.....	Hamilton...	941	Moville.....	Woodbury...	552
Kellerton....	Ringgold...	503	Murray.....	Clarke.....	796
Kellogg.....	Jasper.....	610	Neola.....	Pottawat-	
Keota.....	Keokuk.....	988		tamie.....	926
Kingsley....	Plymouth...	977	New Albin...	Allamakee...	588
Lacona.....	Warren.....	517	New Market..	Taylor.....	673
Lake Park....	Dickinson...	552	Newell.....	Buena Vista..	728
Lake View...	Sac.....	514	Nora Springs..	Floyd.....	985
Lamont.....	Buchanan...	571	North English.	Iowa.....	848
Laurens.....	Pocahontas..	817	North		
Lawler.....	Chickasaw...	601	McGregor..	Clayton.....	588
Le Claire....	Scott.....	690	Numa.....	Appanoose...	659
Lehigh.....	Webster.....	928	Ocheyedan...	Osceola.....	595
Lewis.....	Cass.....	603	Olin.....	Jones.....	659
Lineville....	Wayne.....	600	Ossian.....	Winneshiek..	749
Lisbon.....	Linn.....	846	Oxford.....	Johnson....	614
Livermore...	Humboldt...	578	Oxford Junc..	Jones.....	822
Lohrville....	Calhoun....	674	Pacific Junc..	Mills.....	501
Lone Tree...	Johnson....	782	Parkersburg..	Butler.....	938
Lorimor.....	Union.....	645	Paullina.....	O'Brien.....	796
Lost Nation..	Clinton.....	523	Pleasantville..	Marion.....	691
Lovilia.....	Monroe.....	552	Pocahontas...	Pocahontas..	987
Lowden.....	Cedar.....	584	Pomeroy....	Calhoun....	815
Lucas.....	Lucas.....	666	Postville....	Allamakee...	952
Luverne.....	{ Humboldt.. }	501	Prairie City...	Jasper.....	764
	{ Kossuth... }		Preston.....	Jackson....	642
Manilla.....	Crawford...	875	Primghar....	O'Brien.....	733
Marathon...	Buena Vista..	532	Radcliffe....	Hardin.....	660
Marcus.....	Cherokee...	896	Redfield.....	Dallas.....	659
Maxwell.....	Story.....	754			

## IOWA—Continued

Town	County	Pop.	Town	County	Pop.
500 to 1,000—Continued					
Riceville . . . . .	{ Howard . . . . . Mitchell . . . . . }	844	State Center . . . . .	Marshall . . . . .	898
Richland . . . . .	Keokuk . . . . .	613	Stratford . . . . .	Hamilton . . . . .	554
Riverside . . . . .	Washington . . . . .	652	Sutherland . . . . .	O'Brien . . . . .	664
Riverton . . . . .	Fremont . . . . .	583	Tabor . . . . .	Fremont . . . . .	909
Rockford . . . . .	Floyd . . . . .	916	Thompson . . . . .	Winnebago . . . . .	500
Rockwell . . . . .	Cerro Gordo . . . . .	700	Tripoli . . . . .	Bremer . . . . .	755
Roland . . . . .	Story . . . . .	641	Union . . . . .	Hardin . . . . .	540
Rolfe . . . . .	Pocahontas . . . . .	954	Vail . . . . .	Crawford . . . . .	631
Russell . . . . .	Lucas . . . . .	612	Victor . . . . .	{ Iowa . . . . . Poweshiek . . . . . }	640
Ruthven . . . . .	Palo Alto . . . . .	655	Walker . . . . .	Linn . . . . .	517
Ryan . . . . .	Delaware . . . . .	511	Wall Lake . . . . .	Sac . . . . .	561
Sabula . . . . .	Jackson . . . . .	918	Walnut . . . . .	Pottawat-	
St. Ansgar . . . . .	Mitchell . . . . .	747		tamie . . . . .	950
Salem . . . . .	Henry . . . . .	501	Wayland . . . . .	Henry . . . . .	550
Sargent Bluff . . . . .	Woodbury . . . . .	525	Wellman . . . . .	Washington . . . . .	724
Schaller . . . . .	Sac . . . . .	646	West Bend . . . . .	Palo Alto . . . . .	679
Scranton . . . . .	Greene . . . . .	845	West Branch . . . . .	Cedar . . . . .	643
Sheffield . . . . .	Franklin . . . . .	824	West Point . . . . .	Lee . . . . .	570
Shelby . . . . .	Shelby . . . . .	586	Wheatland . . . . .	Clinton . . . . .	539
Shell Rock . . . . .	Butler . . . . .	741	Whiting . . . . .	Monona . . . . .	576
Shellsburg . . . . .	Benton . . . . .	527	Whittemore . . . . .	Kossuth . . . . .	518
Sioux Rapids . . . . .	Buena Vista . . . . .	868	Winfield . . . . .	Henry . . . . .	934
Sloan . . . . .	Woodbury . . . . .	547	Winthrop . . . . .	Buchanan . . . . .	529
Springville . . . . .	Linn . . . . .	588	Woodward . . . . .	Dallas . . . . .	712
Stanton . . . . .	Montgomery . . . . .	653	Wyoming . . . . .	Jones . . . . .	733
Stanwood . . . . .	Cedar . . . . .	511			

Under 500—442 Towns. Population, 120,513.

## MISSOURI

Total population,	3,410,692—	3.3 per cent. of total U. S. population.
Total families,*	749,812—	
Native white,*	2,906,036—	88.2 per cent. of state population.
Foreign born,*	229,847—	7.0 per cent. of state population.
Negroes,*	157,452—	4.8 per cent. of state population.

Town	County	Pop.	Town	County	Pop.
<b>200,000 and Over—2 Cities. Population, 1,055,156</b>					
Kansas City..	Jackson.....	297,847	St. Louis.....	St. Louis....	757,309
<b>50,000 to 100,000—1 City. Population, 85,236</b>					
St. Joseph....	Buchanan....	85,236			
<b>25,000 to 50,000—2 Cities. Population, 73,557</b>					
Joplin.....	Jasper.....	33,216	Springfield....	Greene.....	40,341
<b>15,000 to 25,000—2 Cities. Population, 41,285</b>					
Hannibal.....	Marion.....	21,836	Sedalia.....	Pettis.....	19,449
<b>10,000 to 15,000—3 Cities. Population, 40,057</b>					
Jefferson City.	Cole.....	13,484	Webb City...	Jasper.....	13,821
Moberly.....	Randolph....	12,752			
<b>5,000 to 10,000—17 Cities. Population, 120,938*</b>					
Brookfield....	Linn.....	5,749	Lexington....	Lafayette....	5,242
CapeGirardeau	CapeGirardeau	8,475	Mexico.....	Audrain....	5,939
Carthage....	Jasper.....	9,483	Nevada.....	Vernon.....	7,176
Chillicothe...	Livingston...	6,265	Poplar Bluff..	Butler.....	6,916
Columbia....	Boone.....	9,662	St. Charles...	St. Charles...	9,437
Flat River....	St. Francois..	5,112	Trenton.....	Grundy.....	5,656
Fulton.....	Callaway....	5,228	<sup>1</sup> WebsterGroves	St. Louis....	7,080
<sup>2</sup> Independence.	Jackson.....	9,859	<sup>1</sup> Wellston.....	St. Louis....	7,312
Kirksville....	Adair.....	6,347			

\*Census 1910. See Preface.

<sup>1</sup>Falling within the adjacent territory of St. Louis.

<sup>2</sup>Falling within the adjacent territory of Kansas City.



## MISSOURI—Continued

Town	County	Pop.	Town	County	Pop.
2,500 to 5,000—35 Cities. Population, 127,039					
Aurora.....	Lawrence....	4,148	<sup>1</sup> Kirkwood....	St. Louis....	4,171
Boonville....	Cooper.....	4,252	Liberty.....	Clay.....	2,980
Butler.....	Bates.....	2,894	Louisiana....	Pike.....	4,454
Cameron....	Clinton.....	2,980	Macon.....	Macon.....	3,584
Carrollton...	Carroll.....	3,452	<sup>1</sup> Maplewood...	St. Louis....	4,976
Carterville...	Jasper.....	4,539	Marceline...	Linn.....	3,920
Caruthersville.	Pemiscot...	3,655	Marshall....	Saline.....	4,869
Charleston...	Mississippi...	3,144	Maryville....	Nodaway....	4,762
Clinton.....	Henry.....	4,992	Monette.....	Barry.....	4,177
De Soto.....	Jefferson....	4,721	Neosho.....	Newton.....	3,661
Eldorado Spgs.	Cedar.....	2,503	Rich Hill....	Bates.....	2,755
Excelsior Spgs.	Clay.....	3,900	Richmond...	Ray.....	3,664
Farmington...	St. Francois..	2,613	Sikeston.....	Scott.....	3,327
Fayette.....	Howard.....	2,586	Slater.....	Saline.....	3,238
Festus.....	Jefferson....	2,556	Warrensburg..	Johnson....	4,689
Fredericktown	Madison....	2,632	Washington...	Franklin....	3,670
Higginsville...	Lafayette....	2,628	West Plains...	Howell.....	2,914
Kennett.....	Dunklin....	3,033			

## 1,000 to 2,500—104 Towns. Population, 166,983

Albany.....	Gentry.....	1,922	Doniphan....	Ripley.....	1,225
Appleton City.	St. Clair....	1,018	Edina.....	Knox.....	1,562
Ash Grove....	Greene.....	1,075	Edna.....	Scott.....	1,209
Bethany.....	Harrison....	1,931	Eldon.....	Miller.....	1,999
Bevier.....	Macon.....	1,900	Elsberry....	Lincoln....	1,018
Bloomfield...	Stoddard...	1,147	Elvins.....	St. Francois..	2,071
Bolivar.....	Polk.....	1,975	<sup>1</sup> Ferguson....	St. Louis....	1,658
Bowling Green	Pike.....	1,585	Gallatin....	Daviess....	1,825
Braymer....	Caldwell....	1,027	Glasgow....	Howard.....	1,507
Breckenridge..	Caldwell....	1,025	Granby.....	Newton....	2,442
Brunswick...	Chariton....	1,606	Grant City...	Worth.....	1,207
California...	Moniteau....	2,154	Greenfield...	Dade.....	1,434
Campbell....	Dunklin....	1,781	Hamilton....	Caldwell....	1,761
Canton.....	Lewis.....	2,218	Harrisonville..	Cass.....	1,947
Carl Junction.	Jasper.....	1,115	Hayti.....	Pemiscot...	1,057
Centralia....	Boone.....	2,116	Hermann....	Gasconade ..	1,592
Chaffee.....	Scott.....	2,082	Hibbard (East		
Clarence....	Shelby.....	1,322	Prairie P.O.)	Mississippi...	1,243
Crane.....	Stone.....	1,002	Higbee.....	Randolph...	1,215
Deepwater...	Henry.....	1,398	Holden.....	Johnson....	2,007
Dexter.....	Stoddard...	2,322	Huntsville...	Randolph...	2,247

<sup>1</sup>Falling within the adjacent territory of St. Louis.

## MISSOURI—Continued

Town	County	Pop.	Town	County	Pop.
1,000 to 2,500—Continued					
Jackson.....	Cape Girardeau	2,105	Paris.....	Monroe.....	1,474
Kahoka.....	Clark.....	1,758	Pattonburg..	Daviess.....	1,044
La Belle.....	Lewis.....	1,017	Perryville...	Perry.....	1,708
La Grange....	Lewis.....	1,360	Piedmont....	Wayne.....	1,154
La Plata.....	Macon.....	1,605	Pierce City...	Lawrence...	2,043
Lamar.....	Barton.....	2,316	Plattsburg...	Clinton.....	1,650
Lathrop.....	Clinton.....	1,038	Pleasant Hill..	Cass.....	2,065
Lebanon.....	Laclede.....	2,430	Princeton....	Mercer.....	1,385
Lees Summit..	Jackson....	1,455	Rockport....	Atchison....	1,053
Malden.....	Dunklin....	2,116	Rolla.....	Phelps.....	2,261
Marionville..	Lawrence...	1,272	St. James....	Phelps.....	1,100
Marshfield...	Webster....	1,193	Ste. Genevieve	Ste. Genevieve	1,967
Maysville...	Dekalb.....	1,051	Salem.....	Dent.....	1,796
Memphis.....	Scotland....	1,984	Salisbury....	Chariton....	1,834
Milan.....	Sullivan....	2,191	Sarcoxie.....	Jasper.....	1,311
Monroe City..	Monroe.....	1,949	Savannah....	Andrew.....	1,583
Montgomery			Senath.....	Dunklin....	1,029
City.....	Montgomery.	1,789	Shelbina.....	Shelby.....	2,174
Morehouse...	New Madrid.	1,636	Stanberry....	Gentry.....	2,121
Mound City..	Holt.....	1,575	Sweet Springs.	Saline.....	1,122
Mount Vernon	Lawrence...	1,161	Tarkio.....	Atchison....	1,966
Mountain			Thayer.....	Oregon.....	1,613
Grove.....	Wright.....	1,722	Tipton.....	Moniteau...	1,273
New Madrid..	New Madrid.	1,882	Troy.....	Lincoln.....	1,120
Norborne....	Carroll.....	1,241	Unionville...	Putnam.....	2,000
Novinger....	Adair.....	1,711	<sup>1</sup> University....	St. Louis....	2,417
Odessa.....	Lafayette...	1,531	Vandalia....	Audrain....	1,595
Oran.....	Scott.....	1,023	Versailles....	Morgan.....	1,598
Oregon.....	Holt.....	1,002	Wellsville....	Montgomery.	1,194
Oronoga.....	Jasper.....	1,912	Weston.....	Platte.....	1,019
Osceola.....	St. Clair....	1,114	Willow Springs	Howell.....	1,401
Pacific.....	Franklin....	1,418	Windsor.....	Henry.....	2,241
Palmyra.....	Marion.....	2,168			

## 500 to 1,000—135 Towns. Population, 96,145

Adrain.....	Bates.....	929	Belton.....	Cass.....	922
Advance.....	Stoddard...	621	Bernie.....	Stoddard...	742
Anderson....	McDonald...	721	Billings.....	Christian....	760
Armstrong...	Howard.....	579	Bismarck....	St. Francois..	848
Atlanta.....	Macon.....	523	Blue Springs..	Jackson.....	561
Ava.....	Douglas....	713	Bosworth....	Carroll.....	767

<sup>1</sup>Falling within the adjacent territory of St. Louis.

## MISSOURI—Continued

Town	County	Pop.	Town	County	Pop.
500 to 1,000—Continued					
Browning	{ Linn . . . . . Sullivan . . . . }	629	Green City	Sullivan . . . . .	844
Bucklin	Linn . . . . .	790	Greenville	Wayne . . . . .	914
Buffalo	Dallas . . . . .	820	Hale	Carroll . . . . .	587
Bunceton	Cooper . . . . .	788	Hardin	Ray . . . . .	635
Bunker	{ Dent . . . . . Reynolds . . . . }	556	Hartville	Wright . . . . .	507
Burlington Jct.	Nodaway . . . . .	942	Hopkins	Nodaway . . . . .	909
Cabool	Texas . . . . .	789	Houston	Texas . . . . .	644
Cainesville	Harrison . . . . .	887	Humansville	Polk . . . . .	913
Calhoun	Henry . . . . .	684	Hume	Bates . . . . .	514
Callao	Macon . . . . .	526	Illmo	Scott . . . . .	976
Cardwell	Dunklin . . . . .	874	Ironton	Iron . . . . .	721
Cassville	Barry . . . . .	781	Jamesport	Daviess . . . . .	611
Center	Ralls . . . . .	540	Jasper	Jasper . . . . .	664
Chamois	Osage . . . . .	649	Kearney	Clay . . . . .	631
Clarksville	Pike . . . . .	918	Keytesville	Chariton . . . . .	963
Clarkton	Dunklin . . . . .	682	King City	Gentry . . . . .	966
Cole Camp	Benton . . . . .	910	Kingston	Caldwell . . . . .	535
Commerce	Scott . . . . .	544	Knob Noster	Johnson . . . . .	670
Concordia	Lafayette . . . . .	931	Laclede	Linn . . . . .	740
Connelsville	Adair . . . . .	652	Ladonia	Audrain . . . . .	614
Corder	Lafayette . . . . .	649	Lamonte	Pettis . . . . .	684
Craig	Holt . . . . .	621	Lancaster	Schuyler . . . . .	964
Cuba	Crawford . . . . .	619	Laredo	Grundy . . . . .	758
Dixon	Pulaski . . . . .	715	Lawson	Ray . . . . .	604
Downing	Schuyler . . . . .	513	Liberal	Barton . . . . .	800
Drexel	Cass . . . . .	512	Linn	Osage . . . . .	532
Edgerton	Platte . . . . .	534	Linneus	Linn . . . . .	882
Elmer	Macon . . . . .	512	Lockwood	Dade . . . . .	961
Essex	Stoddard . . . . .	548	Lutesville	Bollinger . . . . .	551
Everton	Dade . . . . .	522	Madison	Monroe . . . . .	638
Fairfax	Atchison . . . . .	666	Maitland	Holt . . . . .	736
<sup>1</sup> Florissant	St. Louis . . . . .	765	Meadville	Linn . . . . .	580
Forest City	Holt . . . . .	534	Mercer	Mercer . . . . .	533
Frankford	Pike . . . . .	793	Minden Mines	Barton . . . . .	591
Galt	Grundy . . . . .	583	Missouri City	Clay . . . . .	559
Garden City	Cass . . . . .	713	Mokane	Callaway . . . . .	646
Gideon	New Madrid . . . . .	702	Montrose	Henry . . . . .	667
Gilman	Harrison . . . . .	537	Mountain View	Howell . . . . .	552
Golden City	Barton . . . . .	882	Neck City	Jasper . . . . .	528
			New Franklin	Howard . . . . .	794
			New Haven	Franklin . . . . .	855

<sup>1</sup>Falling within the adjacent territory of St. Louis.

## MISSOURI—Continued

Town	County	Pop.	Town	County	Pop.
500 to 1,000—Continued					
New London..	Ralls.....	942	Schell City...	Vernon.....	561
Newburg....	Phelps.....	932	Seneca.....	Newton.....	982
Oak Grove...	Jackson.....	641	Seymour....	Webster....	590
Owensville....	Gasconade...	677	Shelbyville...	Shelby.....	685
Ozark.....	Christian....	813	Sheldon.....	Vernon.....	528
<sup>2</sup> Parkville.....	Platte.....	765	Skidmore....	Nodaway....	562
Parma.....	New Madrid.	905	Smithville...	Clay.....	680
Perry.....	Ralls.....	895	South Gorin..	Scotland....	746
Pilot Grove...	Cooper.....	654	Spickardsville.	Grundy.....	638
Platte City...	Platte.....	763	Steelville....	Crawford....	773
Polo.....	Caldwell....	526	Stewartsville..	Dekalb.....	543
Portageville..	New Madrid.	987	Stockton....	Cedar.....	590
Potosi.....	Washington..	772	Stotts City...	Lawrence....	548
Purcell.....	Jasper.....	994	Sturgeon....	Boone.....	663
Puxico.....	Stoddard....	814	Sullivan.....	Franklin....	934
Queen City...	Schuyler....	701	Union.....	Franklin....	934
Republic....	Greene.....	884	Warrenton...	Warren.....	795
Richland....	Pulaski.....	884	Warsaw.....	Benton.....	824
Ridgeway....	Harrison....	841	Waverly....	Lafayette....	777
Rockville....	Bates.....	566	Wellington...	Lafayette....	558
Rushville....	Buchanan....	566	Wentzville....	St. Charles...	539
St. Marys....	Ste. Genevieve	702			

Under 500—364 Towns. Population, 95,671

<sup>2</sup>Falling within the adjacent territory of Kansas City.

## NORTH DAKOTA

Total population,	739,201—	0.7 per cent. of total U. S. population.
Total families.*	120,910—	
Native white,*	413,697—	71.7 per cent. of state population.
Foreign born,*	162,742—	28.2 per cent. of state population.
Negroes,*	617—	0.1 per cent. of state population.

Town	County	Pop.	Town	County	Pop.
15,000 to 25,000—2 Cities. Population, 33,226					
Fargo.....	Cass.....	17,389	Grand Forks..	Grand Forks.	15,837
5,000 to 10,000—3 Cities. Population, 16,788*					
Bismarck.....	Burleigh.....	5,443	Minot.....	Ward.....	6,188
Devil's Lake..	Ramsey.....	5,157			
2,500 to 5,000—5 Cities. Population, 19,639*					
Dickinson....	Stark.....	3,678	Valley City...	Barnes.....	4,606
Jamestown...	Stutsman....	4,358	Williston....	Williams....	3,124
Mandan.....	Morton.....	3,873			
1,000 to 2,500—23 Towns. Population, 32,145*					
Beach.....	Billings.....	1,003	Kenmare.....	Ward.....	1,437
Bottineau....	Bottineau....	1,331	Lakota.....	Nelson.....	1,023
Cando.....	Towner.....	1,332	Langdon....	Cavalier....	1,214
Carrington...	Foster.....	1,217	Larimore....	Grand Forks.	1,224
Casselton....	Cass.....	1,553	Lidgerwood...	Richland....	1,019
Cooperstown..	Griggs.....	1,019	Lisbon.....	Ransom....	1,758
Ellendale....	Dickey.....	1,389	Mayville....	Traill.....	1,070
Enderlin....	Ransom....	1,540	Oakes.....	Dickey.....	1,499
Grafton.....	Walsh.....	2,229	Park River...	Walsh.....	1,008
Hankinson...	Richland....	1,503	Rugby.....	Pierce.....	1,630
Harvey.....	Wells.....	1,443	Wahpeton....	Richland....	2,467
Hillsboro....	Traill.....	1,237			

\*Census 1910. See Preface.

## NORTH DAKOTA—Continued

Town	County	Pop.	Town	County	Pop.
500 to 1,000—41		Towns.	Population, 26,854		
Anamoose....	McHenry....	669	Milnor.....	Sargent.....	641
Aneta.....	Nelson.....	654	Minnewaukan.	Benson.....	510
Ashley.....	McIntosh....	682	Minto.....	Walsh.....	701
Bowbells....	Burke.....	651	Neche.....	Pembina.....	528
Cavalier....	Pembina.....	652	New Salem...	Morton.....	621
Courtenay...	Stutsman....	539	Northwood...	Grand Forks.	769
Drayton....	Pembina.....	587	Pembina....	Pembina.....	717
Edgeley....	Lamoure.....	749	Portland....	Traill.....	561
Fessenden...	Wells.....	713	Richardton...	Stark.....	647
Finley.....	Steele.....	516	Rolla.....	Rolette.....	587
Glen Ullin...	Morton.....	921	St. Thomas...	Pembina.....	513
Hatton.....	Traill.....	666	Stanley.....	Mountrail...	518
Hebron.....	Morton.....	597	Steele.....	Kidder.....	500
Hettinger....	Adams.....	766	Towner.....	McHenry....	691
Hope.....	Steele.....	909	Velva.....	McHenry....	837
Kulm.....	Lamoure.....	645	Walhalla....	Pembina.....	592
Lamoure....	Lamoure.....	929	Washburn...	McLean....	657
Leeds.....	Benson.....	682	Westhope...	Bottineau....	592
Linton.....	Emmons....	644	Willow City..	Bottineau....	623
McClusky...	Sheridan....	517	Wimbledon...	Barnes.....	571
Marmarth....	Billings....	790			
Under 500—138		Towns.	Population, 39,021		

**SOUTH DAKOTA**

Total population, 698,509— 0.6 per cent. of total U. S. population.  
 Total families,\* 131,060—  
 Native white,\* 463,143—79.3 per cent. of state population.  
 Foreign born,\* 119,928—20.5 per cent. of state population.  
 Negroes,\* 817— 0.2 per cent. of state population.

Town	County	Pop.	Town	County	Pop.
<b>15,000 to 25,000—2 Cities. Population, 31,717</b>					
Aberdeen.....	Brown.....	15,218	Sioux Falls...	Minnehaha...	16,499
<b>5,000 to 10,000—4 Cities. Population, 27,708*</b>					
Huron.....	Beadle.....	5,791	Mitchell.....	Davison.....	6,515
Lead.....	Lawrence....	8,392	Watertown...	Codington...	7,010
<b>2,500 to 5,000—7 Cities. Population, 24,118*</b>					
Brookings....	Brookings....	2,971	Rapid City...	Pennington...	3,854
Deadwood....	Lawrence....	3,653	Redfield.....	Spink.....	3,060
Madison.....	Lake.....	3,137	Yankton.....	Yankton.....	3,787
Pierre.....	Hughes.....	3,656			
<b>1,000 to 2,500—32 Towns. Population, 42,568*</b>					
Belle Fourche.	Butte.....	1,352	Highmore....	Hyde.....	1,084
Beresford....	{ Lincoln..... }	1,117	Hot Springs...	Fall River...	2,140
	{ Union..... }		Howard.....	Miner.....	1,026
Canton.....	Lincoln.....	2,103	Lake Preston..	Kingsbury...	1,007
Chamberlain..	Brule.....	1,275	Lemmon.....	Perkins.....	1,255
Clark.....	Clark.....	1,220	Milbank.....	Grant.....	2,015
Dallas.....	Gregory.....	1,277	Miller.....	Hand.....	1,202
De Smet.....	Kingsbury...	1,063	Mobridge....	Walworth....	1,200
Dell Rapids...	Minnehaha...	1,367	Parker.....	Turner.....	1,224
Elk Point....	Union.....	1,200	Platte.....	Charles Mix..	1,115
Flandreau....	Moody.....	1,484	Salem.....	McCook.....	1,097
Gregory.....	Gregory.....	1,142	Scotland....	Bonhomme...	1,102
Groton.....	Brown.....	1,108	Sisseton.....	Roberts.....	1,397

\*Census 1910. See Preface.

## SOUTH DAKOTA—Continued

Town	County	Pop.	Town	County	Pop.
1,000 to 2,500—Continued					
Spearfish.....	Lawrence....	1,130	Webster.....	Day.....	1,713
Sturgis.....	Meade.....	1,739	Wessington		
Tyndall.....	Bonhomme...	1,107	Springs.....	Jerauld.....	1,093
Vermilion....	Clay.....	2,187	Woonsocket..	Sanborn.....	1,027

## 500 to 1,000—53 Towns. Population, 36,711

Alexandria....	Hanson.....	955	Garretson....	Minnehaha...	668
Arlington City	Kingsbury...	791	Geddes.....	Charles Mix..	701
Armour.....	Douglas.....	968	Gettysburg...	Potter.....	936
Artesian.....	Sanborn.....	583	Hartford.....	Minnehaha...	648
Big Stone....	Grant.....	551	Hurley.....	Turner.....	506
Blunt.....	Hughes.....	566	Ipswich.....	Edmunds....	810
Bonesteel....	Gregory.....	563	Iroquois.....	{ Beadle..... }	578
Bowdle.....	Edmunds....	671			
Bridgewater..	McCook.....	934	Kimball.....	Brule.....	713
Britton.....	Marshall.....	901	Lake Andes...	Charles Mix..	920
Bryant.....	Hamlin.....	645	Lennox.....	Lincoln.....	745
Carthage....	Miner.....	554	Menno.....	Hutchinson..	621
Castlewood...	Hamlin.....	594	Mount Vernon	Davison....	614
Centerville...	Turner.....	971	Parkston....	Hutchinson..	970
Clear Lake...	Deuel.....	704	Philip.....	Stanley.....	578
Conde.....	Spink.....	592	Plankinton...	Aurora.....	712
Custer.....	Custer.....	602	Presho.....	Lyman.....	635
Doland.....	Spink.....	581	Selby.....	Walworth....	558
Edgemont....	Fall River...	816	Spencer.....	McCook.....	506
Egan.....	Moody.....	516	Springfield...	Bonhomme...	675
Elkton.....	Brookings...	742	Summit.....	Roberts....	545
Estelline....	Hamlin.....	509	Tripp.....	Hutchinson..	675
Eureka.....	McPherson...	961	Volga.....	Brookings...	568
Fairfax.....	Gregory.....	500	Wagner.....	Charles Mix..	964
Faulkton....	Faulk.....	802	Waubay.....	Day.....	803
Fort Pierre...	Stanley.....	792	Wessington...	Beadle.....	576
Freeman.....	Hutchinson..	615	White Lake...	Aurora.....	507

## Under 500—137 Towns. Population, 38,400



## NEBRASKA

Total population,	1,271,375—	1.3 per cent. of total U. S. population.
Total families,*	265,549—	
Native white,*	1,004,428—	84.2 per cent. of state population.
Foreign born,*	180,097—	15.2 per cent. of state population.
Negroes,*	7,689—	0.6 per cent. of state population.

Town	County	Pop.	Town	County	Pop.
100,000 to 200,000—1 City. Population, 165,470					
Omaha.....	Douglas.....	165,470			
25,000 to 50,000—1 City. Population, 46,515					
Lincoln.....	Lancaster....	46,515			
10,000 to 15,000—1 City. Population, 12,826					
Grand Island.	Hall.....	12,826			
5,000 to 10,000—9 Cities. Population, 61,670*					
Beatrice.....	Gage.....	9,356	Kearney.....	Buffalo.....	6,202
Columbus....	Platte.....	5,014	Nebraska City	Otoe.....	5,488
Fairbury....	Jefferson....	5,294	Norfolk.....	Madison....	6,025
Fremont....	Dodge.....	8,718	York.....	York.....	6,235
Hastings....	Adams.....	9,338			
2,500 to 5,000—14 Cities. Population, 44,528*					
Alliance.....	Boxbutte....	3,105	Holdrege....	Phelps.....	3,030
Auburn.....	Nemaha....	2,729	McCook.....	Redwillow...	3,765
Aurora.....	Hamilton....	2,630	North Platte..	Lincoln....	4,793
<sup>1</sup> Benson.....	Douglas....	3,170	Plattsmouth..	Cass.....	4,287
Blair.....	Washington..	2,584	University		
Chadron....	Dawes.....	2,687	Place.....	Lancaster....	3,200
Falls City...	Richardson..	3,255	Wymore.....	Gage.....	2,613
Havelock....	Lancaster....	2,680			
1,000 to 2,500—64 Towns. Population, 95,295*					
Ainsworth...	Brown.....	1,045	Bloomfield...	Knox.....	1,264
Albion.....	Boone.....	1,584	Broken Bow..	Custer.....	2,260
Alma.....	Harlan.....	1,066	Cambridge...	Furnas.....	1,029
Ashland.....	Saunders....	1,379	Central City..	Merrick....	2,428

\*Census 1910. See Preface.

<sup>1</sup>Falling within the adjacent territory of Omaha.

NEBRASKA—Continued					
Town	County	Pop.	Town	County	Pop.
1,000 to 2,500—Continued					
Clay Center..	Clay.....	1,065	Osceola.....	Polk.....	1,105
College View..	Lancaster....	1,508	Pawnee City..	Pawnee.....	1,610
Cozad.....	Dawson.....	1,096	Pierce.....	Pierce.....	1,200
Crawford.....	Dawes.....	1,323	Ponca.....	Dixon.....	1,000
Creighton....	Knox.....	1,373	Randolph....	Cedar.....	1,137
Crete.....	Saline.....	2,404	Ravenna....	Buffalo.....	1,359
David City...	Butler.....	2,177	Red Cloud...	Webster....	1,686
<sup>1</sup> Dundee.....	Douglas.....	1,023	St. Paul.....	Howard.....	1,336
Edgar.....	Clay.....	1,080	Schuyler....	Colfax.....	2,152
Fairfield.....	Clay.....	1,054	Scotts Bluff..	Scotts Bluff..	1,746
<sup>1</sup> Florence....	Douglas.....	1,526	Seward.....	Seward.....	2,106
Friend.....	Saline.....	1,261	Shelton.....	Buffalo.....	1,005
Fullerton....	Nance.....	1,638	Sidney.....	Cheyenne...	1,185
Geneva.....	Fillmore....	1,741	South Sioux		
Genoa.....	Nance.....	1,376	City.....	Dakota.....	1,196
Gothenburg..	Dawson.....	1,730	Stanton.....	Stanton.....	1,342
Hartington...	Cedar.....	1,413	Stromsburg...	Polk.....	1,355
Harvard.....	Clay.....	1,102	Superior.....	Nuckolls....	2,106
Hebron.....	Thayer.....	1,778	Sutton.....	Clay.....	1,702
Humboldt...	Richardson..	1,176	Tecumseh...	Johnson....	1,748
Lexington...	Dawson.....	2,059	Tekamah....	Burt.....	1,524
Loup.....	Sherman....	1,128	Valentine....	Cherry.....	1,098
Madison.....	Madison....	1,708	Wahoo.....	Saunders....	2,168
Minden.....	Kearney....	1,559	Wayne.....	Wayne.....	2,140
Neligh.....	Antelope....	1,566	Weeping Water	Cass.....	1,067
North Bend..	Dodge.....	1,105	West Point...	Cuming.....	1,776
Oakland.....	Burt.....	1,073	Wilber.....	Saline.....	1,219
O'Neill.....	Holt.....	2,089	Wisner.....	Cuming.....	1,081
Ord.....	Valley.....	1,960			

## 500 to 1,000—100 Towns. Population, 69,450

Adams.....	Gage.....	647	<sup>1</sup> Bellevue.....	Sarpy.....	596
Ansley.....	Custer.....	700	Benkelman...	Dundy.....	538
Arapahoe....	Furnas.....	901	Bertrand....	Phelps.....	643
Arcadia.....	Valley.....	618	Bethany.....	Lancaster...	948
Arlington....	Washington..	645	Bloomington..	Franklin....	554
Atkinson....	Holt.....	810	Blue Hill....	Webster....	761
Bancroft....	Cuming.....	742	Blue Springs..	Gage.....	712
Bartley.....	Redwillow...	511	Bridgeport...	Morrill....	541
Battle Creek..	Madison....	597	Burwell.....	Garfield....	915
Beaver City...	Furnas.....	975	Butte.....	Boyd.....	550
Beaver Cross-			Callaway....	Custer.....	765
ing.....	Seward.....	542	Campbell....	Franklin....	573

<sup>1</sup>Falling within the adjacent territory of Omaha.

NEBRASKA—Continued

Town	County	Pop.	Town	County	Pop.
500 to 1,000—Continued					
Cedar Bluffs..	Saunders.....	500	Milford.....	Seward.....	716
Cedar Rapids.	Boone.....	576	Mitchell.....	Scotts Bluff..	640
Chester.....	Thayer.....	560	Nelson.....	Nuckolls.....	978
Clarks.....	Merrick.....	605	NewmanGrove	Madison.....	850
Clarkson.....	Colfax.....	647	Niobrara.....	Knox.....	633
Coleridge.....	Cedar.....	535	North Loup...	Valley.....	519
Crofton.....	Knox.....	610	Oakdale.....	Antelope.....	631
Culbertson...	Hitchcock...	580	Ogalalla.....	Keith.....	643
Curtis.....	Frontier.....	613	Orchard.....	Antelope.....	532
Decatur.....	Burt.....	782	Orleans.....	Harlan.....	942
Deshler.....	Thayer.....	609	Osmond.....	Pierce.....	567
Dewitt.....	Saline.....	675	Overton.....	Dawson.....	574
Diller.....	Jefferson.....	506	Oxford.....	Furnas.....	593
Dodge.....	Dodge.....	661	<sup>1</sup> Papillion.....	Sarpy.....	624
Dorchester..	Saline.....	610	Pender.....	Thurston....	804
Elgin.....	Antelope.....	606	Peru.....	Nemaha.....	950
Elm Creek....	Buffalo.....	620	Petersburg....	Boone.....	533
Elmwood.....	Cass.....	635	Plainview....	Pierce.....	941
Emerson....	{ Dakota..... }	838	Rulo.....	Richardson...	661
			Rushville....	Sheridan.....	633
			St. Edwards...	Boone.....	814
Exeter.....	Fillmore.....	916	Sargent.....	Custer.....	651
Fairmont....	Fillmore....	921	Scribner.....	Dodge.....	891
Franklin....	Franklin....	949	Shelby.....	Polk.....	503
Gering.....	Scotts Bluff..	627	Spalding....	Greeley.....	637
Gibbon.....	Buffalo.....	718	Spencer.....	Boyd.....	671
Gordon.....	Sheridan.....	920	Sterling.....	Johnson....	714
Greeley Center	Greeley.....	845	Syracuse....	Otoe.....	842
Guide Rock...	Webster.....	690	Table Rock...	Pawnee.....	814
Hooper.....	Dodge.....	741	Tilden.....	{ Antelope..... }	901
Howell.....	Colfax.....	800		{ Madison..... }	
Humphrey...	Platte.....	868	Ulysses.....	Butler.....	551
Indianola....	Red Willow..	681	Utica.....	Seward.....	520
Kenesaw....	Adams.....	657	Valley.....	Douglas....	810
Laurel.....	Cedar.....	514	Valparaiso...	Saunders....	560
Leigh.....	Colfax.....	567	Wakefield...	Dixon.....	861
Long Pine...	Brown.....	781	Walthill....	Thurston....	810
Louisville...	Cass.....	778	Wausa.....	Knox.....	604
Lynch.....	Boyd.....	583	Wolbach....	Greeley.....	563
Lyons.....	Burt.....	865	Wood River..	Hall.....	796

Under 500—263 Towns. Population, 78,547

<sup>1</sup>Falling within the adjacent territory of Omaha

## KANSAS

Total population,	1,829,545—	1.8 per cent. of total U. S. population.
Total families,*	395,771—	
Native white,*	1,499,162—	88.7 per cent. of state population.
Foreign born,*	137,757—	8.1 per cent. of state population.
Negroes,*	54,030—	3.2 per cent. of state population.

Town	County	Pop.	Town	County	Pop.
50,000 to 100,000—2 Cities. Population, 170,159					
Kansas City..	Wyandotte...	99,437	Wichita.....	Sedgwick....	70,722
25,000 to 50,000—1 City. Population, 48,726					
Topeka.....	Shawnee.....	48,726			
15,000 to 25,000—6 Cities. Population, 107,699					
Atchison.....	Atchison.....	16,735	<sup>2</sup> Leavenworth..	Leavenworth.	19,363
Coffeyville....	Montgomery.	17,548	Parsons.....	Labette.....	15,468
Hutchinson...	Reno.....	20,753	Pittsburg.....	Crawford....	17,832
10,000 to 15,000—3 Cities. Population, 38,380					
Fort Scott....	Bourbon.....	10,550	Lawrence.....	Douglas.....	13,324
Independence.	Montgomery.	14,506			
5,000 to 10,000—13 Cities. Population, 97,180*					
Arkansas City.	Cowley.....	7,508	Newton.....	Harvey.....	7,862
Chanute.....	Neosho.....	9,272	Ottawa.....	Franklin....	7,650
Emporia.....	Lyon.....	9,058	<sup>1</sup> Rosedale.....	Wyandotte...	5,960
Galena.....	Cherokee....	6,096	Salina.....	Salina.....	9,688
Iola.....	Allen.....	9,032	Wellington....	Sumner.....	7,034
Junction.....	Geary.....	5,598	Winfield.....	Cowley.....	6,700
Manhattan...	Riley.....	5,722			

\*Census 1910. See Preface.

<sup>1</sup>Falling within the adjacent territory of Kansas City.

<sup>2</sup>Population Apr. 1910; decrease since 1900; no estimate made.

## KANSAS—Continued

Town	County	Pop.	Town	County	Pop.
<b>2,500 to 5,000—28 Cities. Population, 92,767</b>					
Abilene.....	Dickinson....	4,118	Great Bend...	Barton.....	4,622
Anthony.....	Harper.....	2,669	Herington...	Dickinson....	3,273
Beloit.....	Mitchell....	3,082	Hiawatha....	Brown.....	2,974
Caney.....	Montgomery. 3,597		Holton.....	Jackson....	2,842
Cherryvale...	Montgomery. 4,304		Horton.....	Brown.....	3,600
Clay Center...	Clay.....	3,438	Humboldt...	Allen.....	2,548
Columbus....	Cherokee....	3,064	Kingman....	Kingman....	2,570
Concordia....	Cloud.....	4,415	Larned.....	Pawnee.....	2,911
Council Grove	Morris.....	2,545	McPherson..	McPherson..	3,546
Dodge.....	Ford.....	3,214	Neodesha....	Wilson.....	2,872
Eldorado....	Butler.....	3,129	Olathe.....	Johnson....	3,272
Fredonia....	Wilson.....	3,040	Osawatomie..	Miami.....	4,046
Frontenac....	Crawford....	3,396	Paola.....	Miami.....	3,207
Garden.....	Finney.....	3,171	Pratt.....	Pratt.....	3,302

**1,000 to 2,500—79 Towns. Population, 125,927**

Alma.....	Wabaunsee... 1,010		Goodland....	Sherman..... 1,993	
Altoona.....	Wilson..... 1,462		Greensburg...	Kiowa..... 1,199	
Augusta.....	Butler..... 1,235		Halstead.....	Harvey..... 1,004	
Baldwin.....	Douglas.... 1,386		Hanover.....	Washington.. 1,039	
Baxter Springs	Cherokee.... 1,598		Harper.....	Harper..... 1,638	
Belleville....	Republic.... 2,224		Hays.....	Ellis..... 1,961	
Blue Rapids..	Marshall.... 1,756		Hillsboro....	Marion..... 1,134	
Bonner Springs	Wyandotte.. 1,462		Hoisington..	Barton..... 1,975	
Burlingame... Osage..... 1,422			Howard.....	Elk..... 1,163	
Burlington... Coffey..... 2,180			Kinsley.....	Edwards.... 1,547	
Caldwell....	Sumner..... 2,205		Kiowa.....	Barber..... 1,520	
Cherokee....	Crawford.... 1,452		Laharpe.....	Allen..... 2,080	
Chetopa.....	Labette..... 1,548		Liberal.....	Seward..... 1,716	
Clyde.....	Cloud..... 1,057		Lincoln.....	Lincoln..... 1,508	
Colby.....	Thomas..... 1,130		Lindsborg...	McPherson.. 1,939	
Conway Spgs..	Sumner..... 1,292		Lyons.....	Rice..... 2,071	
Downs.....	Osborne.... 1,427		Mankato....	Jewell..... 1,155	
Ellis.....	Ellis..... 1,404		Marion.....	Marion..... 1,841	
Ellsworth....	Ellsworth... 2,041		Marysville... Marshall.... 2,260		
Erie.....	Neosho..... 1,300		Medicine		
Eureka.....	Greenwood.. 2,333		Lodge.....	Barber..... 1,229	
Florence....	Marion..... 1,168		Mineral.....	Cherokee.... 1,770	
Frankfort....	Marshall.... 1,426		Minneapolis..	Ottawa..... 1,895	
Garnett.....	Anderson.... 2,334		Mulvane....	{ Sedgwick } 1,084	
Gas.....	Allen..... 1,281			{ Sumner..... }	
Girard.....	Crawford.... 2,446		Nickerson....	Reno..... 1,195	

## KANSAS—Continued

Town	County	Pop.	Town	County	Pop.
1,000 to 2,500—Continued					
Norton.....	Norton.....	1,787	Sedan.....	Chautauqua..	1,211
Oakland.....	Shawnee.....	1,465	Seneca.....	Nemaha.....	1,806
Oberlin.....	Decatur.....	1,157	Smith Center..	Smith.....	1,292
Osage.....	Osage.....	2,432	Stafford.....	Stafford.....	1,927
Osborne.....	Osborne.....	1,566	Sterling.....	Rice.....	2,133
Oswego.....	Labette.....	2,317	Stockton.....	Rooks.....	1,317
Peabody.....	Marion.....	1,416	Syracuse.....	Hamilton....	1,126
Phillipsburg..	Phillips.....	1,302	Tonganoxie...	Leavenworth.	1,018
Plainville....	Rooks.....	1,090	Valley Falls...	Jefferson....	1,129
Pleasanton...	Linn.....	1,373	Wamego.....	Pottawatomie	1,714
Russell.....	Russell.....	1,692	Washington...	Washington..	1,547
Sabetha.....	Nemaha.....	1,768	Weir.....	Cherokee....	2,289
St. John.....	Stafford.....	1,785	White Cloud..	Doniphan...	1,119
St. Marys....	Pottawatomie	1,397	Yates Center..	Woodson....	2,024
Scammon....	Cherokee....	2,233			

## 500 to 1,000—121 Towns. Population, 83,164

Almena.....	Norton.....	702	Coldwater....	Comanche...	684
Altamont....	Labette.....	606	Colony.....	Anderson....	530
Arcadia.....	Crawford....	694	Cottonwood		
Ashland.....	Clark.....	910	Falls.....	Chase.....	899
Attica.....	Harper.....	737	Curranville..	Crawford....	773
Atwood.....	Rawlins....	680	Delphos.....	Ottawa.....	767
Axtell.....	Marshall....	748	Dexter.....	Cowley.....	512
Belle Plaine..	Sumner.....	849	Douglass....	Butler.....	657
Blue Mound..	Linn.....	596	Effingham...	Atchison....	674
Bronson.....	Bourbon....	595	Elk.....	Montgomery.	659
Bucklin.....	Ford.....	696	Ellinwood...	Barton.....	976
Buffalo.....	Wilson.....	807	Elwood.....	Doniphan...	636
Burr Oak....	Jewell.....	746	Englewood...	Clark.....	518
Burrtown....	Harvey.....	689	Enterprise...	Dickinson...	706
Canton.....	McPherson..	684	Eskridge....	Wabaunsee..	797
Cawker.....	Mitchell....	870	Eudora.....	Douglas....	640
Cedarvale...	Chautauqua..	948	Gardner.....	Johnson....	514
Centralia....	Nemaha.....	665	Geneseo.....	Rice.....	566
Chapman....	Dickinson...	781	Glasco.....	Cloud.....	720
Cheney.....	Sedgwick...	734	Glen Elder...	Mitchell....	565
Cimarron....	Gray.....	587	Greenleaf....	Washington..	781
Clafin.....	Barton.....	554	Grenola.....	Elk.....	532
Clearwater...	Sedgwick...	569	Gypsum.....	Saline.....	623
Clifton.....	{ Clay..... }	614	Hartford....	Lyon.....	589
	{ Washington. }		Haven.....	Reno.....	528

## KANSAS—Continued

Town	County	Pop.	Town	County	Pop.
500 to 1,000—Continued					
Haviland.....	Kiowa.....	568	Nortonville...	Jefferson.....	638
Highland.....	Doniphan....	763	Oakley.....	Logan.....	681
Hill.....	Graham.....	983	Onaga.....	Pottawatomic	759
Hope.....	Dickinson....	567	Oskaloosa....	Jefferson.....	851
Hoxie.....	Sheridan.....	532	Oxford.....	Sumner.....	624
Jewell.....	Jewell.....	839	Peru.....	Chautauqua..	575
Kanopolis....	Ellsworth....	577	Pomona.....	Franklin.....	523
Kirwin.....	Phillips.....	626	Quenemo....	Osage.....	556
La Crosse....	Rush.....	806	Rossville....	Shawnee.....	672
Lacygne.....	Linn.....	957	St. Paul.....	Neosho.....	927
Le Roy.....	Coffey.....	861	Scandia.....	Republic.....	579
Lebanon.....	Smith.....	731	Scott.....	Scott.....	918
Lebo.....	Coffey.....	560	Scranton....	Osage.....	770
Lewis.....	Edwards.....	557	Sedgwick....	Harvey.....	626
Little River..	Rice.....	661	Severy.....	Greenwood...	608
Logan.....	Phillips.....	714	Solomon.....	Dickinson....	949
Longton.....	Elk.....	611	Spearville...	Ford.....	576
Louisburg....	Miami.....	603	Springhill...	Johnson.....	605
Lucas.....	Russell.....	573	Strong.....	Chase.....	762
Lyndon.....	Osage.....	763	Summerfield..	Marshall.....	554
McCune.....	Crawford....	736	Sylvia.....	Reno.....	634
McLouth.....	Jefferson....	571	Thayer.....	Neosho.....	542
Macksville...	Stafford....	626	Toronto.....	Woodson....	627
Madison....	Greenwood...	721	Troy.....	Doniphan....	940
Marquette....	McPherson...	715	Turon.....	Reno.....	572
Meade.....	Meade.....	664	Tyro.....	Montgomery.	603
Melvorn.....	Osage.....	505	Wakeeney....	Trego.....	883
Miltonvale...	Cloud.....	829	Wakefield...	Clay.....	514
Moline.....	Elk.....	808	Walnut.....	Crawford....	639
Moran.....	Allen.....	559	Waterville...	Marshall....	704
Mound City..	Linn.....	698	Wathena....	Doniphan....	777
Mound Valley.	Labette.....	956	Waverly.....	Coffey.....	751
Moundridge..	McPherson...	626	Wellsville...	Franklin....	648
Mount Hope..	Sedgwick....	519	White.....	Morris.....	506
Mulberry....	Crawford....	997	Whitewater...	Butler.....	518
Neosho Falls..	Woodson....	571	Wilson.....	Ellsworth....	981
Ness.....	Ness.....	712			

Under 500—219 Towns. Population, 69,483

## SOUTH ATLANTIC DIVISION

Total population,	13,295,955—13.0 per cent. of total U. S. population.
Total families,*	2,539,270—
Native white,*	7,781,048—63.8 per cent. of total population.
Foreign born,*	301,359— 2.5 per cent. of total population.
Negroes,*	4,112,488—33.7 per cent. of total population.

## NUMBER OF PLACES, POPULATION AND PERCENTAGE OF THE TOTAL POPULATION

Group	Number		Per Cent.
	of Places	Popula- tion	
200,000 and over .....	2	953,601	7.1
100,000 to 200,000 .....	2	347,245	2.6
50,000 to 100,000 .....	7	493,648	3.7
25,000 to 50,000 .....	17	570,674	4.2
15,000 to 25,000 .....	14	269,115	2.0
10,000 to 15,000 .....	4	46,304	0.3
5,000 to 10,000* .....	59	403,328	3.3
2,500 to 5,000* .....	105	365,950	3.0
1,000 to 2,500* .....	337	525,287	4.3
500 to 1,000* .....	374	267,171	2.2
Under 500* .....	1,052	271,978	2.2
Total .....	1,973	4,514,301	34.9

\* Census of 1910. See Preface.



**DELAWARE**

Total population,	213,380—	0.2 per cent. of total U. S. population.
Total families,*	44,951—	
Native white,*	153,682—	76.0 per cent. of state population.
Foreign born,*	17,459—	8.6 per cent. of state population.
Negroes,*	31,181—	15.4 per cent. of state population.

Town	County	Pop.	Town	County	Pop.
<b>50,000 to 100,000—1 City. Population, 94,265</b>					
Wilmington...	New Castle.	94,265			
<b>2,500 to 5,000—3 Cities. Population, 9,674*</b>					
Dover.....	Kent.....	3,720	New Castle...	New Castle..	3,351
Milford.....	{ Kent..... }	2,603			
	{ Sussex..... }				
<b>1,000 to 2,500—10 Towns. Population, 16,866*</b>					
Delaware City	New Castle..	1,132	Middletown...	New Castle..	1,399
Georgetown...	Sussex.....	1,609	Milton.....	Sussex.....	1,038
Harrington...	Kent.....	1,500	Newark.....	New Castle..	1,913
Laurel.....	Sussex.....	2,166	Seaford.....	Sussex.....	2,108
Lewes.....	Sussex.....	2,158	Smyrna.....	Kent.....	1,843
<b>500 to 1,000—8 Towns. Population, 5,269*</b>					
Bridgeville....	Sussex.....	939	Frederica.....	Kent.....	659
Camden.....	Kent.....	553	Newport.....	New Castle..	722
Clayton.....	Kent.....	764	Odessa.....	New Castle..	585
Delmar.....	Sussex.....	530	Wyoming.....	Kent.....	517

**Under 500—24 Towns. Population, 6,892\***

\*Census 1910. See Preface.

## MARYLAND

Total population,	1,362,807—	1.3 per cent. of total U. S. population.
Total families,*	274,824—	
Native white,*	958,465—	74.0 per cent. of state population.
Foreign born,*	104,631—	8.1 per cent. of state population.
Negroes,*	232,250—	17.9 per cent. of state population.

Town	County	Pop.	Town	County	Pop.
<b>200,000 and Over—1 City. Population, 589,621</b>					
Baltimore...	Baltimore...	589,621			
<b>25,000 to 50,000—2 Cities. Population, 51,749</b>					
Cumberland..	Alleghany....	26,074	Hagerstown...	Washington..	25,675
<b>10,000 to 15,000—1 City. Population, 11,112</b>					
Frederick....	Frederick....	11,112			
<b>5,000 to 10,000—4 Cities. Population, 27,734*</b>					
Annapolis...	Anne Arundel	8,609	Frostburg...	Alleghany....	6,028
Cambridge...	Dorchester...	6,407	Salisbury.....	Wicomico....	6,690
<b>2,500 to 5,000—7 Cities. Population, 23,216*</b>					
Brunswick...	Frederick....	3,721	Havre de		
Chestertown..	Kent.....	2,735	Grace	Harford.....	4,212
Crisfield.....	Somerset....	3,468	Westernport..	Alleghany....	2,702
Easton.....	Talbot.....	3,083	Westminster..	Carroll.....	3,295
<b>1,000 to 2,500—24 Towns. Population, 34,977*</b>					
Bel Air.....	Harford.....	1,005	Denton.....	Caroline.....	1,481
Berlin.....	Worcester...	1,317	Elkton.....	Cecil.....	2,487
Centreville...	Queen Annes.	1,435	<sup>1</sup> Ellicott City..	Howard.....	1,151
Chesapeake			Emmitsburg..	Frederick....	1,054
City.....	Cecil.....	1,016	Federalsburg..	Caroline.....	1,050

\*Census 1910. See Preface.

<sup>1</sup>Falling within the adjacent territory of Baltimore.

MARYLAND—Continued

Town	County	Pop.	Town	County	Pop.
1,000 to 2,500—Continued					
<sup>2</sup> Hyattsville...	PrinceGeorges	1,917	Port Deposit..	Cecil.....	1,394
Laurel.....	PrinceGeorges	2,415	Princess Anne.	Somerset....	1,006
Lonaconing...	Allegany.....	1,553	<sup>2</sup> Rockville....	Montgomery.	1,181
Midland.....	Allegany.....	1,173	St. Michaels..	Talbot.....	1,517
<sup>2</sup> Mount Rainier	PrinceGeorges	1,242	Snow Hill....	Worcester....	1,844
Oakland.....	Garrett.....	1,366	<sup>2</sup> Takoma Park	{ Montgomery..	1,242
Oxford.....	Talbot.....	1,191		{ PrinceGeorges}	
PocomokeCity	Worcester....	2,369	Williamsport..	Washington..	1,571

500 to 1,000—29 Towns. Population, 20,737

Aberdeen.....	Harford.....	616	Manchester...	Carroll.....	523
Boonsboro...	Washington..	759	Middletown..	Frederick....	692
Cecilton.....	Cecil.....	518	Mount Airy..	{ Carroll.....	622
Clear Spring..	Washington..	521		{ Frederick...}	
Deer Park....	Garrett.....	988	North East...	Cecil.....	974
Delmar.....	Wicomico....	959	Perryville....	Cecil.....	635
Funkstown...	Washington..	568	Ridgely.....	Caroline.....	943
Gaithersburg..	Montgomery.	625	Rock Hall....	Kent.....	781
Greensborough	Caroline.....	609	Sharpsburg...	Washington..	960
Hampstead...	Carroll.....	555	Sharptown....	Wicomico....	722
Hancock.....	Washington..	893	Sykesville....	Carroll.....	565
Hurlock.....	Dorchester...	516	Taneytown...	Carroll.....	824
<sup>2</sup> Kensington...	Montgomery.	689	Thurmont...	Frederick....	903
Kitzmillersville	Garrett.....	865	Union Bridge.	Carroll.....	804
Leonardtwn..	St. Marys....	526	Walkersville..	Frederick:...	582

Under 500—47 Towns. Population, 13,169

<sup>2</sup>Falling within the adjacent territory of Washington, D. C.

## DISTRICT OF COLUMBIA

Total population,	363,980—	0.4 per cent. of total U. S. population.
Total families,*	71,339—	
Native white,*	211,777—	64.0 per cent. of the district population.
Foreign born,*	24,846—	7.5 per cent. of the district population.
Negroes,*	94,446—	28.5 per cent. of the district population.

Town	County	Pop.	Town	County	Pop.
------	--------	------	------	--------	------

100,000 and Over—1 City. Population, 363,980

Washington City 363,980<sup>1</sup>

\*Census 1910. See Preface.

<sup>1</sup>Coextensive with District of Columbia.

VIRGINIA

Total population, 2,192,019— 2.1 per cent. of total U. S. population.  
 Total families,\* 419,452—  
 Native white,\* 1,363,181— 66.1 per cent. of state population.  
 Foreign born,\* 27,335— 1.3 per cent. of state population.  
 Negroes,\* 671,096—32.6 per cent. of state population.

Town	County	Pop.	Town	County	Pop.
<b>100,000 and Over—1 City. Population, 156,687</b>					
Richmond	Henrico	156,687			
<b>50,000 to 100,000—1 City. Population, 89,612</b>					
Norfolk	Norfolk	89,612			
<b>25,000 to 50,000—4 Cities. Population, 141,457</b>					
Lynchburg	Campbell	32,940	Portsmouth	Norfolk	39,651
Petersburg	Dinwiddie	25,582	Roanoke	Roanoke	43,284
<b>15,000 to 25,000—3 Cities. Population, 58,429</b>					
<sup>2</sup> Alexandria	Alexandria	17,846	Newport News	Warwick	20,562
Danville	Pittsylvania	20,021			
<b>10,000 to 15,000—1 City. Population, 11,654</b>					
Staunton	Augusta	11,654			
<b>5,000 to 10,000—7 Cities. Population, 43,011*</b>					
<sup>1</sup> Bristol	Washington	6,247	Hampton	Elizabeth City	5,505
Charlottesville	Albemarle	6,765	Suffolk	Nansemond	7,008
Clifton Forge	Alleghany	5,748	Winchester	Frederick	5,864
Fredericksburg	Spotsylvania	5,874			

\*Census 1910. See Preface.

<sup>1</sup>Joint population of Bristol, Sullivan County, Tenn., and Bristol, Va., 13,395.

<sup>2</sup>Falling within the adjacent territory of Washington, D. C.

## VIRGINIA—Continued

Town	County	Pop.	Town	County	Pop.
2,500 to 5,000—15 Cities. Population, 51,595					
Bedford City..	Bedford.....	2,508	Martinsville..	Henry.....	3,368
Big Stone Gap.	Wise.....	2,590	Pulaski.....	Pulaski.....	4,807
Buena Vista..	Rockbridge..	3,245	Radford.....	Montgomery.	4,202
Covington....	Allegheny....	4,234	Salem.....	Roanoke....	3,849
Farmville....	PrinceEdward	2,971	South Boston.	Halifax.....	3,516
Harrisonburg.	Rockingham.	4,879	Williamsburg.	James City...	2,714
Lexington....	Rockbridge..	2,931	Wytheville....	Wythe.....	3,054
Marion.....	Smyth.....	2,727			

## 1,000 to 2,500—40 Towns. Population, 62,559

Abingdon....	Washington..	1,757	Graham.....	Tazewell....	1,917
Appalachia...	Wise.....	1,090	<sup>2</sup> Highland Park	Henrico.....	1,817
Ashland.....	Hanover.....	1,324	Lawrenceville.	Brunswick...	1,733
<sup>2</sup> BartonHeights	Henrico.....	1,388	Leesburg.....	Loudoun.....	1,597
Basic City....	Augusta.....	1,632	Luray.....	Page.....	1,218
Blackstone....	Nottoway....	1,486	Manassas.....	PrinceWilliam	1,217
Cape Charles..	Northampton	1,948	Norton.....	Wise.....	1,866
Chase City...	Mecklenburg.	1,662	Onancock....	Accomac.....	1,001
Chatham.....	Pittsylvania..	1,113	Phoebus.....	ElizabethCity	2,394
Chincoteague.	Accomac.....	1,419	Pocahontas...	Tazewell....	2,452
Christiansburg	Montgomery.	1,568	Saltville.....	{ Smyth..... }	1,628
Crewe.....	Nottoway....	1,802		{ Washington. }	
Culpeper.....	Culpeper....	1,795	Shenandoah...	Page.....	1,431
Damascus....	Washington..	1,299	Smithfield...	Isle of Wight..	1,278
Dendron.....	Surry.....	1,653	Tazewell.....	Tazewell....	1,230
Emporia.....	Greensville...	2,018	Vinton.....	Roanoke.....	1,928
<sup>1</sup> Falls Church. {	Alexandria.. }	1,128	Warrenton....	Fauquier....	1,427
	Fairfax..... }		Waverly.....	Sussex.....	1,064
Franklin....	Southampton.	2,271	Waynesboro..	Augusta.....	1,389
Fries.....	Grayson.....	1,775	West Point...	King William.	1,397
Front Royal..	Warren.....	1,133	Woodstock...	Shenandoah..	1,314

## 500 to 1,000—38 Towns. Population, 26,554

Amherst.....	Amherst.....	618	Burkeville....	Nottoway....	653
Berryville...	Clarke.....	876	Cambria.....	Montgomery.	535
Blacksburg...	Montgomery.	875	Claremont....	Surry.....	630
Boykins.....	Southampton.	505	Clarksville...	Mecklenburg.	794
Bridgewater...	Rockingham.	859	Coeburn....	Wise.....	645
Brookneal...	Campbell....	504	Colonial Beach	Westmoreland	721
Buchanan....	Botetourt....	792	Dayton.....	Rockingham.	516

<sup>1</sup>Falling within the adjacent territory of Washington, D. C.

<sup>2</sup>Falling within the adjacent territory of Richmond.

## VIRGINIA—Continued

Town	County	Pop.	Town	County	Pop.
500 to 1,000—Continued					
Drakes Branch	Charlotte	703	New Market	Shenandoah	638
Edinburg	Shenandoah	574	Orange	Orange	674
Elkton	Rockingham	873	Pennington		
Galax	{ Carroll Grayson }	755	Gap	Lee	792
			Potomac	Alexandria	559
Gate City	Scott	599	Richlands	Tazewell	743
Gladeville	Wise	806	Rocky Mount	Franklin	967
Gordonsville	Orange	564	South Hill	Mecklenburg	732
Herndon	Fairfax	802	Strasburg	Shenandoah	762
Honaker	Russell	869	Tangier	Accomac	698
Houston	Halifax	516	Victoria	Lunenburg	682
Iron Gate	Allegheny	600	<sup>1</sup> Vienna	Fairfax	578
Narrows	Giles	975	Wakefield	Sussex	570

Under 500—81 Towns. Population, 23,861

<sup>1</sup>Falling within the adjacent territory of Washington, D. C.

## WEST VIRGINIA

Total population,	1,386,038—	1.4 per cent. of total U. S. population.
Total families,*	248,480—	
Native white,*	1,099,745—	90.1 per cent. of state population.
Foreign born,*	57,201—	4.7 per cent. of state population.
Negroes,*	64,173—	5.2 per cent. of state population.

Town	County	Pop.	Town	County	Pop.
<b>25,000 to 50,000—3 Cities. Population, 118,947</b>					
Charleston...	Kanawha....	29,941	Wheeling.....	Ohio.....	43,377
Huntington...	Cabell.....	45,629			
<b>15,000 to 25,000—2 Cities. Population, 36,054</b>					
Bluefield.....	Mercer.....	15,442	Parkersburg..	Wood.....	20,612
<b>10,000 to 15,000—1 City. Population, 12,666</b>					
Martinsburg..	Berkeley....	12,666			
<b>5,000 to 10,000—6 Cities. Population, 49,803*</b>					
Clarksburg...	Harrison....	9,201	Grafton.....	Taylor.....	7,563
Elkins.....	Randolph....	5,260	Morgantown..	Monongalia..	9,150
Fairmont.....	Marion.....	9,711	Moundsville..	Marshall....	8,918
<b>2,500 to 5,000—13 Cities. Population, 42,913*</b>					
Benwood.....	Marshall....	4,976	Mannington..	Marion.....	2,672
Charles Town.	Jefferson....	2,662	Princeton....	Mercer.....	3,027
Chester.....	Hancock....	3,184	Richwood....	Nicholas....	3,061
Davis.....	Tucker.....	2,615	Sistersville..	Tyler.....	2,684
Hinton.....	Summers....	3,656	Wellsburg...	Brooke.....	4,189
Keyser.....	Mineral....	3,705	Williamson...	Mingo.....	3,561
McMechen...	Marshall....	2,921			
<b>1,000 to 2,500—46 Towns. Population, 71,628*</b>					
Adamston...	Harrison....	1,200	Avis.....	Summers....	1,432
Alderson...	{ Greenbrier.. }	1,252	Beckley.....	Raleigh.....	2,161
	{ Monroe..... }		Belington....	Barbour....	1,481
Ansted.....	Fayette.....	1,030	Bramwell....	Mercer.....	1,458

\*Census 1910. See Preface.



## WEST VIRGINIA—Continued

Town	County	Pop.	Town	County	Pop.
1,000 to 2,500—Continued					
Buckhannon..	Upshur.....	2,225	Parsons.....	Tucker.....	1,780
Cameron.....	Marshall.....	1,660	Philippi.....	Barbour.....	1,038
Ceredo.....	Wayne.....	1,215	Piedmont.....	Mineral.....	2,054
Edgewood....	Ohio.....	1,455	Point Pleasant	Mason.....	2,045
Elm Grove...	Ohio.....	1,899	Ravenswood..	Jackson.....	1,081
Follansbee...	Brooke.....	2,031	Romney.....	Hampshire...	1,112
Fulton.....	Ohio.....	1,038	Ronceverte...	Greenbrier...	2,157
Gassaway...	Braxton.....	1,086	St. Albans...	Kanawha....	1,209
Guyandotte...	Cabell.....	1,702	St. Marys...	Pleasants....	1,358
Hambleton...	Tucker.....	1,300	Salem.....	Harrison.....	2,169
Keystone.....	McDowell...	2,047	Scarbro.....	Fayette.....	1,533
Kimball.....	McDowell...	1,630	Shepherdstown	Jefferson....	1,070
Logan.....	Logan.....	1,640	Shinnston...	Harrison.....	1,224
Macdonald...	Fayette.....	1,153	Spencer.....	Roane.....	1,224
Marlinton...	Pocahontas..	1,045	Sutton.....	Braxton.....	1,121
Monongah...	Marion.....	2,084	Terra Alta...	Preston.....	1,126
Montgomery..	Fayette.....	1,888	Thomas.....	Tucker.....	2,354
New Cumber-			Welch.....	McDowell...	1,526
land.....	Hancock.....	1,807	Weston.....	Lewis.....	2,213
New Martins-			Williamstown.	Wood.....	1,139
ville.....	Wetzel.....	2,176			

## 500 to 1,000—55 Towns. Population, 38,535

Addison.....	Webster.....	500	Harpers Ferry.	Jefferson....	766
Athens.....	Mercer.....	575	Harrisville...	Ritchie.....	608
Barboursville.	Cabell.....	907	Hendricks...	Tucker.....	640
Barnstown...	Marion.....	655	Hill Top....	Fayette.....	761
Berkeley Spgs.	Morgan.....	864	Hundred.....	Wetzel.....	557
Bolivar.....	Jefferson....	687	Kenova.....	Wayne.....	992
Bridgeport...	Harrison....	577	Kilsythe....	Fayette.....	730
Brooklyn....	Wetzel.....	627	Kingwood...	Preston.....	800
Burkes Garden	McDowell...	500	Lewisburg...	Greenbrier...	803
Burnsville...	Braxton.....	770	Littleton...	Wetzel.....	712
Cairo.....	Ritchie.....	668	Lumberport..	Harrison....	656
Cedar Grove..	Kanawha....	679	Mabscott....	Raleigh.....	561
Clendenin...	Kanawha....	815	Mason.....	Mason.....	784
Eastbank....	Kanawha....	551	Masontown...	Preston.....	520
Elizabeth....	Wirt.....	674	Matewan....	Mingo.....	588
Fairview....	Marion.....	782	Middlebourne.	Tyler.....	546
Farmington...	Marion.....	519	Mill Creek...	Randolph...	740
Fayetteville..	Fayette.....	671	Milton.....	Cabell.....	837
Glen Jean...	Fayette.....	722	Moorefield...	Hardy.....	646

WEST VIRGINIA—Continued					
Town	County	Pop.	Town	County	Pop.
500 to 1,000—Continued					
Newburg.....	Preston.....	823	South Keyser.	Mineral.....	692
Oak Hill.....	Fayette.....	764	StealeyHeights	Harrison.....	511
Patterson.....	Ohio.....	713	Stuart.....	Fayette.....	697
Paw Paw.....	Morgan.....	725	Tunnelton....	Preston.....	792
Pennsboro....	Ritchie.....	930	West Union...	Doddridge...	779
Ripley.....	Jackson.....	591	Whitmer.....	Randolph....	650
Rowlesburg...	Preston.....	936	Womelsdorf...	Randolph....	665
Smithfield....	Wetzel.....	765	Woodsdale....	Ohio.....	831
South Buck- hannon.....	Upshur.....	681			

Under 500—83 Towns. Population, 22,235

## NORTH CAROLINA

Total population,	2,402,738—	2.3 per cent. of total U. S. population.
Total families,*	440,334—	
Native white,*	1,494,569—	67.7 per cent. of state population.
Foreign born,*	13,875—	0.7 per cent. of state population.
Negroes,*	697,843—	31.6 per cent. of state population.

Town	County	Pop.	Town	County	Pop.
<b>25,000 to 50,000—4 Cities. Population, 125,931</b>					
Charlotte....	Mecklenburg.	39,823	Wilmington...	New Hanover	29,892
Durham.....	Durham.....	25,061	Winston-Salem	Forsyth.....	31,155
<b>15,000 to 25,000—3 Cities. Population, 60,527</b>					
Asheville.....	Buncombe...	20,823	Raleigh.....	Wake.....	20,127
Greensboro...	Guilford.....	19,577			
<b>5,000 to 10,000—13 Cities. Population, 96,184*</b>					
Concord.....	Cabarrus....	8,715	Newbern.....	Craven.....	9,961
Elizabeth City.	Pasquotank..	8,412	RockyMount.	{ Edgecombe. }	8,051
Fayetteville...	Cumberland..	7,045		{ Nash..... }	
Gastonia.....	Gaston.....	5,759	Salem.....	Forsyth.....	5,533
Goldsboro...	Wayne.....	6,107	Salisbury....	Rowan.....	7,153
High Point...	Guilford.....	9,525	Washington...	Beaufort....	6,211
Kinston.....	Lenoir.....	6,995	Wilson.....	Wilson.....	6,717
<b>2,500 to 5,000—20 Cities. Population, 73,245*</b>					
Belhaven.....	Beaufort.....	2,863	Monroe.....	Union.....	4,082
Burlington...	Alamance....	4,808	Mooresville...	Iredell.....	3,400
Edenton.....	Chowan.....	2,789	Morganton...	Burke.....	2,712
Graham.....	Alamance....	2,504	Mount Airy...	Surry.....	3,844
Greenville...	Pitt.....	4,101	Oxford.....	Granville...	3,018
Henderson...	Vance.....	4,503	Reidsville...	Rockingham.	4,828
Hendersonville	Henderson...	2,818	Shelby.....	Cleveland...	3,127
Hickory.....	Catawba.....	3,716	Statesville...	Iredell.....	4,599
Lenoir.....	Caldwell....	3,364	Tarboro.....	Edgecombe..	4,129
Lexington...	Davidson...	4,163	Thomasville..	Davidson...	3,877

\*Census 1910. See Preface.

## NORTH CAROLINA—Continued

Town	County	Pop.	Town	County	Pop.
1,000 to 2,500—59 Towns. Population, 93,584					
Albemarle . . . . .	Stanly . . . . .	2,116	Madison . . . . .	Rockingham . . . . .	1,033
Asheboro . . . . .	Randolph . . . . .	1,865	Marion . . . . .	McDowell . . . . .	1,519
Beaufort . . . . .	Carteret . . . . .	2,483	Maxton . . . . .	Robeson . . . . .	1,321
Belmont . . . . .	Gaston . . . . .	1,176	Mocksville . . . . .	Davie . . . . .	1,063
Bessemer City . . . . .	Gaston . . . . .	1,529	Morehead City . . . . .	Carteret . . . . .	2,039
Canton . . . . .	Haywood . . . . .	1,393	Mount Olive . . . . .	Wayne . . . . .	1,071
Chadbourn . . . . .	Columbus . . . . .	1,242	Newton . . . . .	Catawba . . . . .	2,316
Chapel Hill . . . . .	Orange . . . . .	1,149	North		
Cherryville . . . . .	Gaston . . . . .	1,153	Wilkesboro . . . . .	Wilkes . . . . .	1,902
Clayton . . . . .	Johnston . . . . .	1,441	Plymouth . . . . .	Washington . . . . .	2,165
Clinton . . . . .	Sampson . . . . .	1,101	Ramseur . . . . .	Randolph . . . . .	1,022
Dallas . . . . .	Gaston . . . . .	1,065	Randleman . . . . .	Randolph . . . . .	1,950
Davidson . . . . .	Mecklenburg . . . . .	1,056	Red Springs . . . . .	Robeson . . . . .	1,089
Dunn . . . . .	Harnett . . . . .	1,823	RoanokeRapids . . . . .	Halifax . . . . .	1,670
East Spencer . . . . .	Rowan . . . . .	1,729	Rockingham . . . . .	Richmond . . . . .	2,155
Enfield . . . . .	Halifax . . . . .	1,167	Roxboro . . . . .	Person . . . . .	1,425
Forest City . . . . .	Rutherford . . . . .	1,592	Rutherfordton . . . . .	Rutherford . . . . .	1,062
Gibsonville . . . . .	{ Alamance . . . . .	1,162	Sanford . . . . .	Lee . . . . .	2,282
	{ Guilford . . . . .		Scotland Neck . . . . .	Halifax . . . . .	1,726
Hamlet . . . . .	Richmond . . . . .	2,173	Selma . . . . .	Johnston . . . . .	1,331
Hertford . . . . .	Perquimans . . . . .	1,841	Smithfield . . . . .	Johnston . . . . .	1,347
Kernersville . . . . .	Forsyth . . . . .	1,128	Southport . . . . .	Brunswick . . . . .	1,484
KingsMoun- . . . . .	{ Cleveland . . . . .	2,218	Spencer . . . . .	Rowan . . . . .	1,915
tain . . . . .	{ Gaston . . . . .		Spring Hope . . . . .	Nash . . . . .	1,246
Lagrange . . . . .	Lenoir . . . . .	1,007	Troy . . . . .	Montgomery . . . . .	1,055
Laurinburg . . . . .	Scotland . . . . .	2,322	Wadesboro . . . . .	Anson . . . . .	2,376
Leaksville . . . . .	Rockingham . . . . .	1,127	Wake Forest . . . . .	Wake . . . . .	1,443
Lincolnton . . . . .	Lincoln . . . . .	2,413	Waynesville . . . . .	Haywood . . . . .	2,008
Littleton . . . . .	{ Halifax . . . . .	1,152	Weldon . . . . .	Halifax . . . . .	1,999
	{ Warren . . . . .		Whiteville . . . . .	Columbus . . . . .	1,368
Louisburg . . . . .	Franklin . . . . .	1,775	Williamston . . . . .	Martin . . . . .	1,574
Lumberton . . . . .	Robeson . . . . .	2,230			

## 500 to 1,000—77 Towns. Population, 56,898

Aberdeen . . . . .	Moore . . . . .	794	Biscoe . . . . .	Montgomery . . . . .	697
Ahoskie . . . . .	Hertford . . . . .	924	Boardman . . . . .	Columbus . . . . .	796
Andrews . . . . .	Cherokee . . . . .	936	Brevard . . . . .	Transylvania . . . . .	919
Apex . . . . .	Wake . . . . .	681	Brookford . . . . .	Catawba . . . . .	725
Atlantic . . . . .	Carteret . . . . .	524	Bryson . . . . .	Swain . . . . .	612
Aulander . . . . .	Bertie . . . . .	543	Burgaw . . . . .	Pender . . . . .	956
Ayden . . . . .	Pitt . . . . .	990	Carthage . . . . .	Moore . . . . .	863
Benson . . . . .	Johnston . . . . .	800	China Grove . . . . .	Rowan . . . . .	852

NORTH CAROLINA—Continued

Town	County	Pop.	Town	County	Pop.
500 to 1,000—Continued					
Columbia.....	Tyrrell.....	848	Murfreesboro.	Hertford.....	809
Cornelius.....	Mecklenburg.	833	Murphy.....	Cherokee....	977
Dover.....	Craven.....	737	Nashville.....	Nash.....	750
East Bend....	Yadkin.....	522	Norwood.....	Stanly.....	928
EastLaurinburg	Scotland.....	577	Old Fort.....	McDowell...	778
EastLumberton	Robeson.....	881	Oriental.....	Pamlico....	645
Elkin.....	Surry.....	886	Pee Dee.....	Richmond...	628
Fairmont.....	Robeson.....	730	PilotMountain	Surry.....	652
Faison.....	Duplin.....	519	Pineville.....	Mecklenburg.	688
Farmville.....	Pitt.....	816	Pittsboro.....	Chatham....	502
Franklinton...	Franklin.....	809	Princeville....	Edgecombe..	627
Fremont.....	Wayne.....	951	Raeford.....	Cumberland..	580
Hillsboro.....	Orange.....	857	Robersonville.	Martin.....	616
Hope Mills			Roper.....	Washington..	819
No. 1.....	Cumberland..	964	Rowland.....	Robeson.....	787
Huntersville..	Mecklenburg.	591	Siler City....	Chatham....	895
Jackson.....	Northampton.	527	Southern Pines	Moore.....	542
Jacksonville..	Onslow.....	505	Sylva.....	Jackson....	698
Jonesboro....	Lee.....	799	Taylorsville...	Alexander...	662
Jonesville....	Yadkin.....	621	Toisnot (Elm		
Kenly.....	Johnston....	726	City P. O.).	Wilson.....	590
Lawndale....	Cleveland....	568	Tryon.....	Polk.....	700
Lowell.....	Gaston.....	876	Warrenton....	Warren.....	807
McAdenville..	Gaston.....	983	Warsaw.....	Duplin.....	723
Magnolia.....	Duplin.....	653	Waxhaw.....	Union.....	602
Maiden.....	Catawba....	664	Wendell.....	Wake.....	759
Marshall....	Madison....	802	West Hickory.	Catawba....	846
Mayodan.....	Rockingham..	874	Whitakers... {	Edgecombe.. }	755
Mebane..... {	Alamance... }	693	Nash..... }		
Orange..... }			Wilkesboro...	Wilkes.....	799
Mount Gilead.	Montgomery.	723	Windsor.....	Bertie.....	684
Mount Holly..	Gaston.....	526	Winton.....	Hertford....	624
MountPleasant	Cabarrus....	753			

Under 500—278 Towns. Population, 68,000

## SOUTH CAROLINA

Total population,	1,625,475—	1.6 per cent. of total U. S. population.
Total families,*	315,204—	
Native white,*	673,107—	44.4 per cent. of state population.
Foreign born,*	6,450—	0.4 per cent. of state population.
Negroes,*	835,843—	55.2 per cent. of state population.

Town	County	Pop.	Town	County	Pop.
50,000 to 100,000—1 City. Population, 60,734					
Charleston....	Charleston...	60,734			
25,000 to 50,000—1 City. Population, 34,611					
Columbia.....	Richland.....	34,611			
15,000 to 25,000—2 Cities. Population, 39,546					
Greenville....	Greenville....	18,181	Spartanburg..	Spartanburg..	21,365
5,000 to 10,000—9 Cities. Population, 60,737*					
Anderson.....	Anderson....	9,654	Orangeburg... Orangeburg..		5,906
Florence.....	Florence.....	7,057	Rock Hill.... York.....		7,216
Georgetown... Georgetown..		5,530	Sumter..... Sumter.....		8,109
Greenwood... Greenwood...		6,614	Union..... Union.....		5,623
Newberry.... Newberry....		5,028			
2,500 to 5,000—12 Cities. Population, 45,685*					
Abbeville..... Abbeville....		4,459	Clinton..... Laurens.....		3,272
Aiken..... Aiken.....		3,911	Darlington... Darlington..		3,789
Bennettsville.. Marlboro....		2,646	Easley..... Pickens.....		2,983
Camden..... Kershaw....		3,569	Gaffney..... Cherokee....		4,767
Cheraw..... Chesterfield..		2,873	Laurens..... Laurens.....		4,818
Chester..... Chester.....		4,754	Marion..... Marion.....		3,844
1,000 to 2,500—43 Towns. Population, 68,483*					
Allendale.... Barnwell....		1,453	Batesburg... { Lexington... }		1,995
Bamberg.... Bamberg....		1,937	{ Saluda..... }		
Barnwell.... Barnwell....		1,324	Beaufort.... Beaufort....		2,486

\*Census 1910. See Preface.

## SOUTH CAROLINA—Continued

Town	County	Pop.	Town	County	Pop.
1,000 to 2,500—Continued					
Belton.....	Anderson....	1,652	Latta.....	Dillon.....	1,358
Bishopville... Lee.....		1,659	Liberty.....	Pickens.....	1,058
Blacksburg... Cherokee....		1,119	McColl.....	Marlboro...	1,628
Blackville... Barnwell....		1,278	Manning.....	Clarendon...	1,854
Branchville... Orangeburg..		1,471	Mount Pleasant	Charleston...	1,346
Clover.....	York.....	1,207	Mullins.....	Marion.....	1,832
Conway.....	Horry.....	1,228	North Augusta	Aiken.....	1,136
Cowpens.....	Spartanburg..	1,101	St. Matthews.	Calhoun.....	1,377
Denmark.....	Bamberg....	1,075	Seneca.....	Oconee.....	1,313
Dillon.....	Dillon.....	1,757	Summerville..	Dorchester...	2,355
Eau Claire... Richland....		1,234	Timmonsville.	Florence.....	1,708
Edgefield....	Edgefield...	1,771	Walhalla....	Oconee.....	1,595
Fort Mill....	York.....	1,616	Walterboro...	Colleton....	1,677
Greer.....	{ Greenville.. }	1,673	Westminster..	Oconee.....	1,576
Hartsville...	Darlington...	2,365	Whitmire....	Newberry....	1,045
Honea Path...	Anderson....	1,763	Williamston..	Anderson....	1,957
Kingstree....	Williamsburg.	1,372	Winnsboro....	Fairfield....	1,754
Lake City....	Williamsburg.	1,074	Woodruff....	Spartanburg..	1,880
Lancaster....	Lancaster....	2,098	Yorkville....	York.....	2,326

## 500 to 1,000—36 Towns. Population, 25,937

Bluffton.....	Beaufort....	577	Lexington...	Lexington....	709
Brookland...	Lexington...	900	McCormick...	Abbeville....	613
Brunson.....	Hampton....	610	Mayesville...	Sumter.....	751
Central.....	Pickens.....	886	Ninety-Six...	Greenwood...	758
Chesterfield..	Chesterfield..	618	North.....	Orangeburg..	561
Clio.....	Marlboro....	780	Pendleton....	Anderson....	822
Cross Hill...	Laurens....	558	Pickens.....	Pickens.....	897
Due West...	Abbeville....	672	Prosperity...	Newberry....	737
Elloree.....	Orangeburg..	540	Ridge Spring..	Saluda.....	505
Fountain Inn.	Greenville...	979	Rowesville...	Orangeburg..	508
Greeleyville..	Williamsburg.	630	St. George...	Dorchester...	957
Hampton.....	Hampton....	748	Saluda.....	Saluda.....	610
Iva.....	Anderson....	894	Shandon.....	Richland....	795
Johnston....	Edgefield....	943	Simpsonville..	Greenville...	521
Jonesville....	Union.....	969	Summertown...	Clarendon...	678
Kershaw....	{ Kershaw.... }	950	Swansea.....	Lexington....	523
	{ Lancaster... }		Varnville....	Hampton....	542
Lamar.....	Darlington...	592	Williston....	Barnwell....	624
Leesville....	Lexington...	980			

## Under 500—144 Towns. Population, 34,940

## GEORGIA

Total population,	2,856,065—2.8 per cent. of total U. S. population.
Total families,*	553,264—
Native white,*	1,416,730—54.3 per cent. of state population.
Foreign born,*	15,404— .6 per cent. of state population.
Negroes,*	1,176,987—45.1 per cent. of state population.

Town	County	Pop.	Town	County	Pop.
100,000 to 200,000—1 City. Population, 190,558					
Atlanta . . . . .	{ Dekalb . . . . . Fulton . . . . . }		} 190,558		
• 50,000 to 100,000—2 Cities. Population, 119,050					
Augusta . . . . .	Richmond . . .	50,245	Savannah . . . .	Chatham . . . . .	68,805
25,000 to 50,000—2 Cities. Population, 71,707					
Columbus . . . . .	Muscogee . . . .	25,950	Macon . . . . .	Bibb . . . . .	45,757
15,000 to 25,000—3 Cities. Population, 52,835					
Athens . . . . .	Clarke . . . . .	17,846	Waycross . . . . .	Ware . . . . .	19,869
Rome . . . . .	Floyd . . . . .	15,120			
10,000 to 15,000—1 City. Population, 10,872					
Brunswick . . . . .	Glynn . . . . .	10,872			
5,000 to 10,000—14 Cities. Population, 90,403*					
Albany . . . . .	Dougherty . . . .	8,190	Gainesville . . . .	Hall . . . . .	5,925
Americus . . . . .	Sumter . . . . .	8,063	Griffin . . . . .	Spalding . . . . .	7,478
Cordele . . . . .	Crisp . . . . .	5,883	La Grange . . . . .	Troup . . . . .	5,587
Dalton . . . . .	Whitfield . . . . .	5,324	Marietta . . . . .	Cobb . . . . .	5,949
Dublin . . . . .	Laurens . . . . .	5,795	Newnan . . . . .	Coweta . . . . .	5,548
Elberton . . . . .	Elbert . . . . .	6,483	Thomasville . . . .	Thomas . . . . .	6,727
Fitzgerald . . . . .	Ben Hill . . . . .	5,795	Valdosta . . . . .	Lowndes . . . . .	7,656

\*Census 1910. See Preface.



## GEORGIA—Continued

Town	County	Pop.	Town	County	Pop.
<b>2,500 to 5,000—22 Cities. Population, 74,406</b>					
Bainbridge...	Decatur.....	4,217	Hawkinsville..	Pulaski.....	3,420
Barnesville...	Pike.....	3,068	Milledgeville..	Baldwin.....	4,385
Carrollton....	Carrroll.....	3,297	Monroe.....	Walton.....	3,029
Cartersville..	Bartow.....	4,067	Moultrie.....	Colquitt.....	3,349
Cedartown...	Polk.....	3,551	Quitman.....	Brooks.....	3,915
Covington....	Newton.....	2,697	Sandersville..	Washington..	2,641
Cuthbert....	Randolph....	3,210	Statesboro....	Bulloch.....	2,529
Dawson.....	Terrell.....	3,827	Summerville..	Richmond...	4,361
Douglas.....	Coffee.....	3,550	Toccoa.....	Stephens....	3,120
<sup>1</sup> East Point...	Fulton.....	3,682	Washington...	Wilkes.....	3,065
Fort Valley...	Houston.....	2,697	Waynesboro..	Burke.....	2,729
<b>1,000 to 2,500—85 Towns. Population, 131,865</b>					
Abbeville....	Wilcox.....	1,201	Forsyth.....	Monroe.....	2,208
Acworth.....	Cobb.....	1,043	Fort Gaines...	Clay.....	1,320
Adel.....	Berrien.....	1,902	Grantville...	Coweta.....	1,132
Arlington { ...	Calhoun.....	1,308	Greensboro...	Greene.....	2,120
	Early.....		Hampton.....	Henry.....	1,093
Ashburn.....	Turner.....	2,214	Harrisonville..	Richmond...	1,882
Blackshear...	Pierce.....	1,235	Hartwell.....	Hart.....	2,007
Blakely.....	Early.....	1,838	Hazelhurst...	Jeff Davis...	1,181
Boston.....	Thomas.....	1,130	Hogansville...	Troup.....	1,230
Broxton.....	Coffee.....	1,040	Jackson.....	Butts.....	1,862
Buena Vista..	Marion.....	1,016	Jefferson.....	Jackson.....	1,207
Buford.....	Gwinnett...	1,683	Jesup.....	Wayne.....	1,415
Cairo.....	Grady.....	1,505	<sup>1</sup> Kirkwood....	Dekalb.....	1,226
Calhoun.....	Gordon.....	1,652	Lafayette...	Walker.....	1,590
Camilla.....	Mitchell...	1,827	Lavonia.....	Franklin....	1,712
Canton.....	Cherokee...	2,002	Lawrenceville.	Gwinnett...	1,518
Claxton.....	Tattnall...	1,008	Lithonia.....	Dekalb.....	1,428
Cochran.....	Pulaski.....	1,638	Louisville...	Jefferson....	1,039
<sup>1</sup> College Park..	Fulton.....	2,173	Lumber City..	Telfair.....	1,195
Commerce....	Jackson.....	2,238	Lumpkin.....	Stewart.....	1,140
Conyers.....	Rockdale...	1,919	McCaysville..	Fannin.....	1,253
Cornelia.....	Habersham..	1,114	McRae.....	Telfair.....	1,160
Dallas.....	Paulding...	1,259	Madison.....	Morgan.....	2,412
Darien.....	McIntosh...	1,391	Marshallville..	Macon.....	1,082
<sup>1</sup> Decatur.....	Dekalb.....	2,466	Millen.....	Jenkins.....	2,030
Douglasville..	Douglas....	1,462	Milltown....	Berrien.....	1,247
Eastman.....	Dodge.....	2,355	Montezuma...	Macon.....	1,630
Eatonton....	Putnam.....	2,036	Monticello...	Jasper.....	1,508
Fairburn.....	Campbell...	1,395	Ocilla.....	Irwin.....	2,017

<sup>1</sup>Falling within the adjacent territory of Atlanta.

## GEORGIA—Continued

Town	County	Pop.	Town	County	Pop.
1,000 to 2,500—Continued					
Pelham.....	Mitchell.....	1,880	Talapoosa....	Haralson....	2,117
Richland....	Stewart.....	1,250	Tennille.....	Washington..	1,622
Rockmart....	Polk.....	1,034	Thomaston... Upson.....		1,645
Rossville....	Walker.....	1,059	Thomson.....	McDuffie....	2,151
Roswell.....	Cobb.....	1,158	Tifton.....	Tift.....	2,381
Royston.....	{ Franklin..... }	1,422	Trion.....	Chattooga... 1,721	
	{ Hart..... }		Unadilla..... Dooly..... 1,003		
	{ Madison..... }		Union Point.. Greene..... 1,363		
Senoia.....	Coweta.....	1,111	Vidalia.....	Toombs.....	1,776
Social Circle..	Walton.....	1,590	Vienna.....	Dooly.....	1,564
Sparta.....	Hancock.....	1,715	Warrenton....	Warren.....	1,368
StoneMountain	Dekalb.....	1,062	West Point... Troup.....		1,906
Swainsboro... Emanuel.....		1,313	Winder.....	{ Gwinnett... }	2,443
Sylvania.....	Screven.....	1,400		{ Jackson.... }	
Sylvester....	Worth.....	1,447		{ Walton.... }	
Talbotton....	Talbot.....	1,081	Wrightsville.. Johnson.....		1,389

## 500 to 1,000—101 Towns.—Population, 70,974

Adairsville... Bartow.....		751	Demorest.... Habersham..		760
Adrian.....	{ Emanuel..... }	816	Dexter.....	Laurens.....	550
	{ Johnson..... }		Doerun.....	Colquitt....	630
Alapaha.....	Berrien.....	532	Donalsonville.	Decatur....	747
Austell.....	Cobb.....	755	Edison.....	Calhoun.....	841
Baxley.....	Appling....	831	Ellaville....	Schley.....	672
Blue Ridge... Fannin.....		898	Ellijay.....	Gilmer.....	659
Bowdon.....	Carroll.....	541	Fayetteville.. Fayette.....		709
Bowman.....	Elbert.....	738	Glennville... Tattnell....		640
Bremen.....	Haralson... 890		Gordon.....	Wilkinson... 702	
Brinson.....	Decatur.... 707		Greenville... Meriwether.. 909		
Butler.....	Taylor..... 705		Grovetown... Columbia... 558		
Canon.....	{ Franklin..... }	728	Guyton.....	Effingham... 545	
	{ Hart..... }		Hagan.....	Tattnell.... 784	
Cave Springs.. Floyd.....		805	Hahira.....	Lowndes.... 650	
Chipley.....	Harris.....	742	<sup>1</sup> Hapeville....	Fulton..... 864	
Clarksville... Habersham.. 528			Harlem.....	Columbia... 736	
Clayton.....	Rabun.....	541	Helena.....	Telfair..... 890	
Colquitt.....	Miller.....	600	Hephzibah... Richmond... 656		
Comer.....	Madison... 868		High Shoals..	{ Morgan.... }	550
Crawford....	Oglethorpe.. 871			{ Oconee.... }	
Crawfordville.	Taliaferro... 688			{ Walton.... }	
Dahlonega... Lumpkin... 829			Jakin.....	Early..... 622	
Davisboro... Washington.. 589			Jeffersonville.. Twiggs..... 740		

<sup>1</sup>Falling within the adjacent territory of Atlanta.

GEORGIA—Continued

Town	County	Pop.	Town	County	Pop.
500 to 1,000—Continued					
Jonesboro . . . .	Clayton . . . .	970	Pavo . . . . .	{ Brooks . . . . }	572
Kennesaw . . . .	Cobb . . . . .	573		{ Thomas . . . . }	
Kingston . . . .	Bartow . . . .	522	Pearson . . . .	Coffee . . . . .	558
Leesburg . . . .	Lee . . . . .	705	Perry . . . . .	Houston . . . .	649
Lela . . . . .	Decatur . . . .	531	Pineview . . . .	Wilcox . . . . .	708
Lexington . . . .	Oglethorpe . . .	545	Poulan . . . . .	Worth . . . . .	652
Linwood . . . .	Walker . . . . .	533	Reynolds . . . .	Taylor . . . . .	521
Locust Grove . .	Henry . . . . .	716	Rochelle . . . .	Wilcox . . . . .	860
Loganville . . . .	Walton . . . . .	600	Rutledge . . . .	Morgan . . . . .	696
Ludowici . . . .	Liberty . . . . .	541	St. Marys . . . .	Camden . . . . .	691
Lyons . . . . .	Toombs . . . . .	927	Shellman . . . .	Randolph . . . .	985
McDonough . . .	Henry . . . . .	882	Smithville . . . .	Lee . . . . .	574
Manchester . . . .	Meriwether . . .	922	Smyrna . . . . .	Cobb . . . . .	599
Mansfield . . . .	Newton . . . . .	589	Sparks . . . . .	Berrien . . . . .	842
Maysville . . . .	{ Banks . . . . . }	805	Springfield . . . .	Effingham . . . .	504
	{ Jackson . . . . }			Statham . . . . .	Jackson . . . . .
Meigs . . . . .	Thomas . . . . .	697	Stillmore . . . .	Emanuel . . . . .	645
Midville . . . .	Burke . . . . .	603	Summerville . . .	Chattooga . . . .	657
Mount Vernon . .	Montgomery . . .	605	Summit . . . . .	Emanuel . . . . .	566
Nashville . . . .	Berrien . . . . .	990	Temple . . . . .	Carroll . . . . .	711
Naylor . . . . .	Lowndes . . . . .	538	Tybee . . . . .	Chatham . . . . .	786
Nellieville . . . .	Richmond . . . .	503	Union City . . . .	Campbell . . . . .	534
Nelson . . . . .	Pickens . . . . .	550	Villa Rica . . . .	Carroll . . . . .	855
Nicholls . . . . .	Coffee . . . . .	720	Wadley . . . . .	Jefferson . . . . .	872
Norcross . . . .	Gwinnett . . . . .	968	Wassaw . . . . .	Chatham . . . . .	543
Norman Park . . .	Colquitt . . . . .	648	Whigham . . . . .	Grady . . . . .	627
Oglethorpe . . . .	Macon . . . . .	924	Willacoochee . . .	Coffee . . . . .	960
Oxford . . . . .	Newton . . . . .	655	Woodbury . . . .	Meriwether . . . .	917
Palmetto . . . .	Campbell . . . . .	922	Wrens . . . . .	Jefferson . . . . .	616
			Zebulon . . . . .	Pike . . . . .	602

Under 500—330 Towns. Population, 82,964

## FLORIDA

Total population,	893,493—	0.8 per cent. of U. S. population.
Total families,*	171,422—	
Native white,*	409,792—	54.4 per cent. of state population.
Foreign born,*	34,158—	4.6 per cent. of state population.
Negroes,*	308,669—	41.0 per cent. of state population.

Town	County	Pop.	Town	County	Pop.
<b>50,000 to 100,000—2 Cities. Population, 129,987</b>					
Jacksonville...	Duval.....	76,101	Tampa.....	Hillsboro....	53,886
<b>25,000 to 50,000—1 City. Population, 26,272</b>					
Pensacola....	Escambia....	26,272			
<b>15,000 to 25,000—1 City. Population, 21,724</b>					
Key West....	Monroe.....	21,724			
<b>5,000 to 10,000—6 Cities. Population, 35,456*</b>					
Gainesville...	Alachua....	6,183	St. Augustine.	St. John.....	5,494
Lake City....	Columbia....	5,032	Tallahassee...	Leon.....	5,018
Miami.....	Dade.....	5,471	West Tampa..	Hillsboro....	8,258
<b>2,500 to 5,000—13 Cities. Population, 45,216*</b>					
Apalachicola..	Franklin....	3,065	Ocala.....	Marion.....	4,370
Bartow.....	Polk.....	2,662	Orlando.....	Orange.....	3,894
Daytona....	Volusia.....	3,082	Palatka.....	Putnam.....	3,779
De Land....	Volusia.....	2,812	Quincy.....	Gadsden....	3,204
Fernandina...	Nassau.....	3,482	St. Petersburg.	Hillsboro....	4,127
Lakeland....	Polk.....	3,719	Sanford.....	Orange.....	3,570
Live Oak....	Suwanee....	3,450			

\*Census 1910. See Preface.

FLORIDA—Continued

Town	County	Pop.	Town	County	Pop.
1,000 to 2,500—30 Towns. Population, 45,325					
Arcadia.....	De Soto.....	1,736	Marianna.....	Jackson.....	1,915
Bradentown...	Manatee.....	1,886	Monticello....	Jefferson....	1,829
Chipley.....	Washington..	1,099	Mulberry.....	Polk.....	1,418
Clearwater...	Hillsboro....	1,171	New Augustine	St. John.....	1,284
Dade City....	Pasco.....	1,066	New Smyrna..	Volusia.....	1,121
De Funiak			Perry.....	Taylor.....	1,012
Springs....	Walton.....	2,017	Plant City....	Hillsboro....	2,481
Dunnellon....	Marion.....	1,227	Port Tampa		
Fort Meade...	Polk.....	1,165	City.....	Hillsboro....	1,343
Fort Myers... Lee.....		2,463	Punta Gorda..	De Soto.....	1,012
Fort Pierce... St. Lucie....		1,333	S. Jacksonville.	Duval.....	1,147
Green Cove			Starke.....	Bradford....	1,135
Springs....	Clay.....	1,319	Tarpon Spgs..	Hillsboro....	2,212
High Springs..	Alachua....	1,468	Wauchula....	De Soto.....	1,099
Jasper.....	Hamilton....	1,730	West Palm		
Kissimmee....	Osceola.....	2,157	Beach.....	Palm Beach..	1,743
Madison.....	Madison....	1,560	White Springs.	Hamilton....	1,177

500 to 1,000—30 Towns. Population, 22,267

Alachua.....	Alachua.....	610	Leesburg.....	Lake.....	991
Blountstown..	Calhoun....	546	Manatee.....	Manatee.....	988
Bonifay.....	{ Holmes..... }	922	Mayo.....	Lafayette....	578
	{ Washington. }		Micanopy....	Alachua.....	613
Brooksville... Hernando....		979	Milton.....	Santa Rosa..	831
Carrabelle... Franklin....		900	Newberry....	Alachua.....	816
Cedar Keys... Levy.....		864	Noma.....	Holmes.....	806
Cocoa.....	Brevard....	613	Ormond.....	Volusia.....	780
Crescent City.	Putnam....	677	Palmetto....	Manatee.....	773
Crystal River.	Citrus.....	663	St. Andrews..	Washington..	675
Eustis.....	Lake.....	910	Sarasota.....	Manatee.....	840
Graceville... Jackson.....		734	Sneads.....	Jackson.....	506
Greenville... Madison....		751	Titusville....	Brevard....	868
Hernando... Citrus.....		592	Waldo.....	Alachua.....	540
Lake Butler... Bradford....		685	Winter Park..	Orange.....	570
Lake Helen... Volusia.....		646			

Under 500—65 Towns. Population, 19,917

### EAST SOUTH CENTRAL DIVISION

Total population, 8,951,925— 8.7 per cent. of total U. S. population.
Total families,* 1,796,832—
Native white,* 5,667,469—67.4 per cent. of total population
Foreign born,* 89,919— 1.1 per cent. of total population.
Negroes,* 2,652,513—31.5 per cent. of total population.

#### NUMBER OF PLACES, POPULATION AND PERCENTAGE OF THE TOTAL POPULATION

Group	Number of Places	Popula- tion	Per Cent.
200,000 and over .....	1	238,910	2.6
100,000 to 200,000 .....	3	447,814	5.0
50,000 to 100,000 .....	3	175,440	1.9
25,000 to 50,000 .....	5	184,722	2.1
15,000 to 25,000 .....	8	153,731	1.7
10,000 to 15,000 .....	5	63,817	0.7
5,000 to 10,000* .....	28	180,342	2.1
2,500 to 5,000* .....	67	236,565	2.9
1,000 to 2,500* .....	210	327,766	3.9
500 to 1,000* .....	251	175,471	2.1
Under 500* .....	598	154,455	1.9
Total .....	1,185	2,339,033	26.9

\* Census of 1910. See Preface.

## KENTUCKY

Total population, 2,379,639— 2.3 per cent. of total U. S. population.  
 Total families.\* 494,788—  
 Native white,\* 1,987,898—36.8 per cent. of state population.  
 Foreign born,\* 40,351— 1.8 per cent. of state population.  
 Negroes,\* 261,656—11.4 per cent. of state population.

Town	County	Pop.	Town	County	Pop.
<b>200,000 and Over—1 City. Population, 238,910</b>					
Louisville.....	Jefferson.....	238,910			
<b>50,000 to 100,000—1 City. Population, 57,144</b>					
<sup>1</sup> Covington....	Kenton.....	57,144			
<b>25,000 to 50,000—2 Cities. Population, 73,024</b>					
Lexington....	Fayette.....	41,097	<sup>1</sup> Newport....	Campbell....	31,927
<b>15,000 to 25,000—2 Cities. Population, 42,626</b>					
Owensboro....	Daviess.....	17,784	Paducah.....	McCracken..	24,842
<b>10,000 to 15,000—2 Cities. Population, 23,272</b>					
Frankfort....	Franklin.....	11,080	Henderson....	Henderson...	12,192
<b>5,000 to 10,000—12 Cities. Population, 84,079*</b>					
Ashland.....	Boyd.....	8,688	Mayfield....	Graves.....	5,916
<sup>1</sup> Bellevue.....	Campbell....	6,683	Maysville....	Mason.....	6,141
Bowling Green	Warren.....	9,173	Middlesboro..	Bell.....	7,305
Danville.....	Boyle.....	5,420	Paris.....	Bourbon....	5,859
<sup>1</sup> Dayton.....	Campbell....	6,979	Richmond....	Madison....	5,340
Hopkinsville..	Christian....	9,419	Winchester...	Clark.....	7,156
<b>2,500 to 5,000—20 Cities. Population, 68,069*</b>					
Catlettsburg.	Boyd.....	3,520	Corbin.....	{ Knox..... }	2,589
Central City.	Muhlenberg...	2,545		{ Whitley.... }	

\*Census 1910. See Preface.

<sup>1</sup>Falling within the adjacent territory of Cincinnati, O.

## KENTUCKY—Continued

Town	County	Pop.	Town	County	Pop.
2,500 to 5,000—Continued					
Cynthiana....	Harrison.....	3,603	Madisonville..	Hopkins.....	4,966
Earlington....	Hopkins.....	3,931	Morganfield..	Union.....	2,725
Franklin.....	Simpson.....	3,063	Mount Sterling	Montgomery..	3,932
Fulton.....	Fulton.....	2,575	Nicholasville..	Jessamine....	2,935
Georgetown..	Scott.....	4,533	Princeton.....	Caldwell.....	3,015
Harrodsburg..	Mercer.....	3,147	Russellville..	Logan.....	3,111
Hickman.....	Fulton.....	2,736	Shelbyville...	Shelby.....	3,412
Lebanon.....	Marion.....	3,077	Somerset....	Pulaski.....	4,491
<sup>1</sup> Ludlow.....	Kenton.....	4,163			

## 1,000 to 2,500—59 Towns. Population, 85,845

Augusta.....	Bracken.....	1,787	Lancaster....	Garrard.....	1,507
Barbourville..	Knox.....	1,633	Lawrenceburg.	Anderson....	1,723
Bardstown....	Nelson.....	2,126	Leitchfield...	Grayson....	1,053
Bardwell....	Carlisle.....	1,087	Livermore....	McLean.....	1,220
Beattyville..	Lee.....	1,360	London.....	Laurel.....	1,638
Berea.....	Madison.....	1,510	Louisa.....	Lawrence....	1,356
Burnside....	Pulaski.....	1,117	Marion.....	Crittenden...	1,627
Cadiz.....	Trigg.....	1,005	Monticello...	Wayne.....	1,338
Campbellville	Taylor.....	1,206	Morehead...	Rowan.....	1,105
Carlisle.....	Nicholas....	1,293	Mortons Gap..	Hopkins....	1,266
Carrollton...	Carroll.....	1,906	Murray.....	Calloway....	2,089
Clay.....	Webster....	1,098	<sup>2</sup> Oakdale.....	Jefferson....	2,073
Clinton.....	Hickman....	1,497	Olive Hill...	Carter.....	1,132
Cloverport...	Breckinridge	1,403	Owenton...	Owen.....	1,024
Columbia....	Adair.....	1,022	Pikeville....	Pike.....	1,280
Dawson Spr'gs	Hopkins....	1,350	Pineville....	Bell.....	2,161
Drakesboro...	Muhlenberg..	1,126	Prestonburg..	Floyd.....	1,120
Eddyville....	Lyon.....	1,442	Providence...	Webster....	2,084
Elizabethtown	Hardin.....	1,970	Russell.....	Greenup....	1,038
Elkton.....	Todd.....	1,228	Scottsville...	Allen.....	1,327
Eminence....	Henry.....	1,274	Sebree.....	Webster....	1,500
Falmouth....	Pendleton...	1,180	Springfield...	Washington..	1,329
Flemingsburg.	Fleming....	1,219	Stanford....	Lincoln....	1,532
Glasgow.....	Barren.....	2,316	Sturgis.....	Union.....	1,467
Greenville...	Muhlenberg..	1,604	Uniontown...	Union.....	1,356
Guthrie.....	Todd.....	1,096	Vanceburg...	Lewis.....	1,145
Hawesville...	Hancock....	1,002	Versailles....	Woodford....	2,268
<sup>2</sup> Highland Park	Jefferson....	1,977	WestCovingt'n	Kenton.....	1,751
Jackson.....	Breathitt...	1,346	Williamsburg.	Whitley....	2,004
La Grange...	Oldham....	1,152			

<sup>1</sup>Falling within the adjacent territory of Cincinnati, O.<sup>2</sup>Falling within the adjacent territory of Louisville, Ky.



## KENTUCKY—Continued.

Town	County	Pop.	Town	County	Pop.
500 to 1,000—67 Towns.			Population, 47,736		
Adairville....	Logan.....	683	Kuttawa.....	Lyon.....	889
Albany.....	Clinton.....	579	Lebanon Junc.	Bullitt.....	807
Arlington.....	Carlisle.....	555	Lewisport....	Hancock....	596
Auburn.....	Logan.....	631	Livingston....	Rockcastle...	685
Barlow.....	Ballard.....	532	McHenry.....	Ohio.....	530
Beaver Dam..	Ohio.....	762	Manchester...	Clay.....	626
Benton.....	Marshall....	824	Midway.....	Woodford....	937
Bromley.....	Kenton.....	819	Millersburg...	Bourbon....	799
Burgin.....	Mercer.....	679	Morgantown..	Butler.....	569
Burkesville..	Cumberland..	817	Mount		
Calhoun.....	McLean.....	742	Pleasant...	Harlan.....	657
Cave City....	Barren.....	645	Mount Vernon	Rockcastle...	930
Clay City....	Powell.....	581	Owingsville...	Bath.....	942
Columbus....	Hickman....	970	Paintsville...	Johnson....	942
Corydon.....	Henderson...	942	Pembroke....	Christian....	731
Dixon.....	Webster.....	741	Pewee Valley..	Oldham.....	651
East Bernstadt	Laurel.....	698	Pittsburg.....	Laurel.....	934
Elsmere.....	Kenton.....	900	Pleasureville..	Henry.....	522
Erlanger.....	Kenton.....	700	Rockport.....	Ohio.....	658
Ford.....	Clark.....	702	St. Charles...	Hopkins....	660
Fordsville...	Ohio.....	649	Salt Lick.....	Bath.....	532
Grayson.....	Carter.....	735	Smithland....	Livingston...	557
Greenup.....	Greenup.....	680	Smiths Grove.	Warren.....	726
Hanson.....	Hopkins....	509	Southgate....	Campbell....	627
Hardinsburg..	Breckinridge.	737	Taylorsville...	Spencer.....	622
Hartford.....	Ohio.....	976	Tompkinsville.	Monroe.....	639
Hazard.....	Perry.....	537	Trenton.....	Todd.....	653
Hellier.....	Pike.....	525	Tyrone.....	Anderson....	544
Hodgensville..	Larue.....	744	Vine Grove...	Hardin.....	570
Horse Cave...	Hart.....	881	Walton.....	Boone.....	650
Irvington....	Breckinridge.	665	Warsaw.....	Gallatin....	900
Island.....	McLean.....	647	West Point...	Hardin.....	782
Jellico.....	Whitley....	546	Wickliffe....	Ballard.....	989
Junction City.	Boyle.....	747	Williamstown.	Grant.....	800

Under 500—229 Towns. Population, 55,291

## TENNESSEE

Total population,	2,288,004—	2.2 per cent. of total U. S. population.
Total families,*	462,553—	
Native white,*	1,692,973—	77.5 per cent. of state population.
Foreign born,*	18,728—	0.8 per cent. of state population.
Negroes,*	473,088—	21.7 per cent. of state population.

Town	County	Pop.	Town	County	Pop.
100,000 to 200,000—2 Cities. Population, 266,052					
Memphis.....	Shelby.....	148,995	Nashville.....	Davidson....	117,057
50,000 to 100,000—1 City. Population, 60,075					
Chattanooga..	Hamilton....	60,075			
25,000 to 50,000—1 City. Population, 38,676					
Knoxville.....	Knox.....	38,676			
15,000 to 25,000—1 City. Population, 17,807					
Jackson.....	Madison.....	17,807			
5,000 to 10,000—6 Cities. Population, 40,627*					
<sup>1</sup> Bristol.....	Sullivan.....	7,148	Columbia.....	Maury.....	5,754
Clarksville....	Montgomery.	8,548	Johnson City.	Washington..	8,502
Cleveland....	Bradley.....	5,549	Park City....	Knox.....	5,126
2,500 to 5,000—18 Cities. Population, 62,220*					
Brownsville... Haywood....	2,882	Lenoir City... Loudon.....	3,392		
Covington... Tipton.....	2,990	Morristown... Hamblen....	4,007		
Dyersburg... Dyer.....	4,149	Murfreesboro. Rutherford..	4,679		
Fayetteville.. Lincoln.....	3,439	Paris..... Henry.....	3,881		
Franklin.... Williamson...	2,924	Pulaski..... Giles.....	2,928		
Harriman... Roane.....	3,061	Rockwood... Roane.....	3,660		
Humboldt... Gibson.....	3,446	Shelbyville... Bedford....	2,869		
La Follette... Campbell....	2,816	Tullahoma... Coffee.....	3,049		
Lebanon..... Wilson.....	3,659	Union City... Obion.....	4,389		

\*Census 1910. See Preface.

<sup>1</sup> Joint population of Bristol, Sullivan County, Tenn., and Bristol, Virginia, 13,395.

TENNESSEE—Continued

Town	County	Pop.	Town	County	Pop.
1,000 to 2,500—50 Towns. Population, 82,649					
Athens.....	McMinn.....	2,264	Lonsdale.....	Knox.....	2,391
<sup>1</sup> Binghamton..	Shelby.....	1,673	McKenzie....	Carroll.....	1,322
Bolivar.....	Hardeman...	1,070	McMinnville..	Warren.....	2,299
Centerville...	Hickman....	1,097	Martin.....	Weakley....	2,228
Clinton.....	Anderson....	1,090	Maryville....	Blount.....	2,381
Coal Creek...	Anderson....	1,102	Milan.....	Gibson.....	1,605
Cookeville...	Putnam.....	1,848	Monterey....	Putnam.....	1,107
Dayton.....	Rhea.....	1,991	Mount Pleasant	Maury.....	1,973
Decherd.....	Franklin....	1,022	MountainView	Knox.....	1,436
Dickson.....	Dickson....	1,850	Newbern.....	Dyer.....	1,602
Dunlap.....	Sequatchie...	1,166	Newport.....	Cocke.....	2,003
Dyer.....	Gibson.....	1,166	Obion.....	Obion.....	1,293
Elizabethtown	Carter.....	2,478	Ripley.....	Lauderdale..	2,011
Erwin.....	Unicoi.....	1,149	Rogersville...	Hawkins....	1,242
Etowah.....	McMinn....	1,685	St. Elmo.....	Hamilton...	2,426
Gallatin.....	Sumner.....	2,399	Somersville...	Fayette.....	1,387
Greeneville...	Greene.....	1,920	South Fulton .	Obion.....	1,391
Greenfield...	Weakley....	1,516	South Pitts-		
Henderson...	Chester.....	1,087	burg.....	Marion.....	2,106
Huntingdon..	Carroll.....	1,112	Sparta.....	White.....	1,409
Jefferson City	Jefferson....	1,328	Spring City...	Rhea.....	1,039
Jellico.....	Campbell....	1,862	Springfield...	Robertson...	2,085
Lawrenceburg.	Lawrence....	1,687	Sweetwater...	Monroe.....	1,850
Lewisburg...	Marshall...	1,830	Trenton.....	Gibson.....	2,402
Lexington...	Henderson...	1,497	Winchester...	Franklin....	1,351
Livingston...	Overton.....	1,421			
500 to 1,000—47 Towns. Population, 32,911					
Adams.....	Robertson...	542	Dresden.....	Weakley....	708
Ashland.....	Cheatham...	641	Erin.....	Houston....	943
Bells.....	Crockett....	753	Green Brier...	Robertson...	522
Bluff City...	Sullivan....	540	Halls.....	Lauderdale..	882
Bonaïr.....	White.....	517	Henning.....	Lauderdale..	582
Brushy Moun-			Jacksboro...	Campbell...	834
tain.....	Morgan....	858	Jonesboro...	Washington..	806
Camden.....	Benton.....	692	Kenton.....	{ Gibson..... }	815
Carthage.....	Smith.....	904		{ Obion..... }	
Clifton.....	Wayne.....	711	Kingston....	Roane.....	824
Clifty.....	{ Cumberland }	596	Lafayette....	Macon.....	678
	{ White..... }				
Collierville...	Shelby.....	802	Lookout		
Crossville...	Cumberland..	763	Mountain..	Hamilton...	631
			Loudon.....	Loudon.....	995

<sup>1</sup>Falling within the adjacent territory of Memphis.

## TENNESSEE—Continued

Town	County	Pop.	Town	County	Pop.
500 to 1,000—Continued					
Lynnville.....	Giles.....	596	Sevierville....	Sevier.....	675
McEwen.....	Humphreys..	661	Sharon.....	Weakley.....	608
Manchester...	Coffee.....	963	Spring Hill...	Maury.....	695
Millington...	Shelby.....	554	Tazewell....	Claiborne....	886
Mountain City	Johnson....	592	Tiptonville...	Lake.....	843
Oliver Springs	{ Anderson... }	700	Trimble.....	Dyer.....	556
	{ Roane..... }		Troy.....	Obion.....	529
Orme.....	Marion.....	653	Wartrace....	Bedford....	659
Portland.....	Sumner.....	579	Watertown...	Wilson.....	517
Ridgely.....	Lake.....	519	Waverly.....	Humphreys..	947
Rutherford...	Gibson.....	766	Whiteville...	Hardeman...	741
Selmer.....	McNairy....	529	Woodbury....	Cannon.....	604

Under 500—63 Towns. Population, 18,380

## ALABAMA

Total population,	2,332,608—	2.2 per cent of total U. S. population.
Total families,*	454,767—	
Native white,*	1,209,876—	56.6 per cent. of state population.
Foreign born,*	19,935—	0.9 per cent. of state population.
Negroes,*	908,282—	42.5 per cent. of state population.

Town	County	Pop.	Town	County	Pop.
100,000 to 200,000—1 City. Population, 181,762					
Birmingham..	Jefferson.....	181,762			
50,000 to 100,000—1 City. Population, 58,221					
Mobile.....	Mobile.....	58,221			
25,000 to 50,000—1 City. Population, 43,285					
Montgomery..	Montgomery.	43,285			
15,000 to 25,000—2 Cities. Population, 32,182					
Bessemer.....	Jefferson.....	16,556	Selma.....	Dallas.....	15,626
10,000 to 15,000—2 Cities. Population, 28,754					
Anniston.....	Calhoun.....	14,112	Gadsden.....	Etowah.....	14,642
5,000 to 10,000—6 Cities. Population, 41,695*					
Dothan.....	Houston.....	7,016	New Decatur..	Morgan.....	6,118
Florence.....	Lauderdale..	6,689	Talladega.....	Talladega....	5,854
Huntsville....	Madison.....	7,611	Tuscaloosa...	Tuscaloosa...	8,407
2,500 to 5,000—15 Cities. Population, 58,630*					
Alabama City.	Etowah.....	4,313	Opelika.....	Lee.....	4,734
Attalla.....	Etowah.....	2,513	Phenix City...	Lee.....	4,555
Decatur.....	Morgan.....	4,228	Sheffield.....	Colbert.....	4,865
Eufaula.....	Barbour.....	4,259	Troy.....	Pike.....	4,961
Girard.....	Russell.....	4,214	Tuscumbia...	Colbert.....	3,324
Greenville....	Butler.....	3,377	Tuskegee.....	Macon.....	2,803
Jasper.....	Walker.....	2,509	Union Springs.	Bullock.....	4,055
Lanett.....	Chambers....	3,820			

\*Census 1910. See Preface.

<sup>1</sup>Falling within the adjacent territory of Birmingham.

## ALABAMA—Continued

Town	County	Pop.	Town	County	Pop.
1,000 to 2,500—55 Towns. Population, 84,944					
Abbeville....	Henry.....	1,141	Greensboro...	Hale.....	2,048
Albertville....	Marshall.....	1,544	Guntersville..	Marshall....	1,145
Alexander....	Tallapoosa...	1,710	Haleysville...	Winston....	1,111
Altoona.....	Etowah.....	1,071	Hartford.....	Geneva.....	1,159
Andalusia....	Covington...	2,480	Hartsell.....	Morgan....	1,374
Ashland.....	Clay.....	1,062	Headland.....	Henry.....	1,090
Athens.....	Limestone...	1,715	Jackson.....	Clarke.....	1,379
Atmore.....	Escambia....	1,060	Jacksonville..	Calhoun....	2,231
Auburn.....	Lee.....	1,408	Jonesboro...	Jefferson....	1,979
Boaz.....	Marshall....	1,010	Lafayette.....	Chambers....	1,632
Brewton.....	Escambia....	2,185	Lineville.....	Clay.....	1,053
Bridgeport....	Jackson.....	2,125	Luverne.....	Crenshaw....	1,384
<sup>1</sup> Brighton....	Jefferson.....	1,502	Marion.....	Perry.....	1,834
Carbon Hill..	Walker.....	1,627	Oakman.....	Walker.....	1,065
Clanton.....	Chilton.....	1,123	Oxford.....	Calhoun....	1,090
Clayton.....	Barbour.....	1,130	Ozark.....	Dale.....	2,229
Columbia.....	Houston.....	1,122	Piedmont.....	Calhoun....	2,226
Columbiana..	Shelby.....	1,079	Prattville....	Autauga....	2,222
Cordova.....	Walker.....	1,747	Roanoke....	Randolph....	2,034
Cullman.....	Cullman.....	2,130	Russellville..	Franklin....	2,046
Dadeville....	Tallapoosa...	1,193	Samson.....	Geneva.....	1,350
Demopolis....	Marengo.....	2,417	Scottsboro...	Jackson....	1,019
Elba.....	Coffee.....	1,079	Sylacauga...	Talladega...	1,456
Enterprise....	Coffee.....	2,322	Tallassee....	Elmore.....	1,347
Eutaw.....	Greene.....	1,001	Thomasville..	Clarke.....	1,181
Evergreen....	Conecuh....	1,582	Uniontown...	Perry.....	1,836
Floralla.....	Covington...	2,439	Wetumpka...	Elmore.....	1,103
Fort Payne...	Dekalb.....	1,317			

## 500 to 1,000—66 Towns. Population, 45,807

Adamsville...	Jefferson.....	649	Citronelle....	Mobile.....	935
Aliceville....	Pickens.....	640	Clio.....	Barbour....	580
Austinville....	Morgan.....	671	Coal City....	St. Clair....	685
Bay Minette..	Baldwin....	749	Coffee Springs.	Geneva.....	503
Blue Mountain	Calhoun....	528	Collinsville..	Dekalb.....	673
Brantley.....	Crenshaw....	803	Cuba.....	Sumter.....	650
<sup>1</sup> Brookside....	Jefferson.....	623	Dora.....	Walker.....	916
Brundidge....	Pike.....	815	Fairhope....	Baldwin....	590
Calera.....	Shelby.....	754	Fayette.....	Fayette.....	636
Camden.....	Wilcox.....	648	Flomaton....	Escambia....	539
Camp Hill....	Tallapoosa...	896	Fort Deposit..	Lowndes....	893
Centerville...	Bibb.....	730	Fulton.....	Clarke.....	518

<sup>1</sup>Falling within the adjacent territory of Birmingham.

## ALABAMA—Continued

Town	County	Pop.	Town	County	Pop.
500 to 1,000—Continued					
Gainesville....	Sumter.....	532	Newville.....	Henry.....	522
Geneva.....	Geneva.....	969	Northport....	Tuscaloosa...	500
Georgiana....	Butler.....	999	Notasulga....	Macon.....	512
Goodwater...	Coosa.....	740	Oneonta.....	Blount.....	609
Gordo.....	Pickens.....	707	Opp.....	Covington...	863
Gurley.....	Madison....	750	Paint Rock...	Jackson.....	534
Heflin.....	Cleburne....	839	Pell City.....	St. Clair....	530
Hollins.....	Clay.....	688	Pinckard....	Dale.....	541
Hurtsboro...	Russell.....	764	Pine Apple...	Wilcox'.....	627
Ironaton....	Talladega...	982	Pollard...	Escambia....	599
<sup>1</sup> Irondale....	Jefferson....	572	Reform.....	Pickens.....	550
Leeds.....	Jefferson....	810	River Falls...	Covington...	760
Leighton....	Colbert.....	540	Sanford.....	Covington...	742
Linden.....	Marengo....	600	Slocomb.....	Geneva.....	896
Livingston...	Sumter.....	877	Stevenson...	Jackson.....	574
Midland City	Dale.....	539	Sulligent....	Lamar.....	619
Millport....	Lamar.....	529	Vincent.....	Shelby.....	995
Monroeville..	Monroe.....	616	Warrior.....	Jefferson....	660
Montevallo...	Shelby.....	923	West Blocton.	Bibb.....	892
Newbern....	Hale.....	515	Wilsonville...	Shelby.....	933
Newton.....	Dale.....	524	York.....	Sumter.....	710

Under 500—112 Towns. Population, 33,760

<sup>1</sup>Falling within the adjacent territory of Birmingham.

## MISSISSIPPI

Total population,	1,951,674—	1.9 per cent. of total U. S. population.
Total families,*	384,724—	
Native white,*	776,722—	43.2 per cent. of state population.
Foreign born,*	10,905—	0.6 per cent. of state population.
Negroes,*	1,009,487—	56.2 per cent. of state population.

Town	County	Pop.	Town	County	Pop.
25,000 to 50,000—1 City. Population, 29,737					
Jackson.....	Hinds.....	29,737			
15,000 to 25,000—3 Cities. Population, 61,116					
Hattiesburg..	Forrest.....	16,482	Vicksburg....	Warren.....	22,816
Meridian.....	Lauderdale..	21,818			
10,000 to 15,000—1 City. Population, 11,791					
<sup>1</sup> Natchez.....	Adams.....	11,791			
5,000 to 10,000—10 Cities. Population, 70,680*					
Biloxi.....	Harrison.....	8,049	Greenwood...	Leflore.....	5,836
Brookhaven..	Lincoln.....	5,293	Gulfport....	Harrison.....	6,386
Columbus....	Lowndes.....	8,988	Laurel.....	Jones.....	8,465
Corinth.....	Alcorn.....	5,020	McComb....	Pike.....	6,237
Greenville...	Washington..	9,610	Yazoo.....	Yazoo.....	6,796
2,500 to 5,000—14 Cities. Population, 47,746*					
Aberdeen....	Monroe.....	3,708	Okolona.....	Chickasaw...	2,584
Bay St. Louis.	Hancock.....	3,388	Pascagoula...	Jackson.....	3,379
Canton.....	Madison.....	3,929	Starkville....	Oktibbeha...	2,698
Clarksdale...	Coahoma....	4,079	Tupelo.....	Lee.....	3,881
Collins.....	Covington...	2,581	Water Valley..	Yalobusha...	4,275
Grenada.....	Grenada.....	2,814	West Point...	Clay.....	4,864
Moss Point...	Jackson.....	3,054	Winona.....	Montgomery.	2,512
1,000 to 2,500—46 Towns. Population, 74,328*					
Ackerman...	Choctaw.....	1,398	Charleston...	Tallahatchie..	1,834
Amory.....	Monroe.....	2,122	Cleveland...	Bolivar.....	1,001
Belzoni.....	Washington..	1,059	Columbia....	Marion.....	2,029
Booneville...	Prentiss.....	1,337	Crystal Spgs..	Copiah.....	1,343

\*Census 1910. See Preface.

<sup>1</sup>Population 1910; decrease since 1900; no estimate made.



MISSISSIPPI—Continued

Town	County	Pop.	Town	County	Pop.
1,000 to 2,500—Continued					
Durant.....	Holmes.....	1,881	Mount Olive..	Covington...	1,077
Ellisville.....	Jones.....	2,446	New Albany..	Union.....	2,032
Forest.....	Scott.....	1,136	Newton.....	Newton.....	1,878
Gloster.....	Amite.....	1,486	Ocean Springs.	Jackson.....	1,472
Graysport....	Grenada.....	1,409	Oxford.....	Lafayette....	2,014
Hazlehurst...	Copiah.....	2,056	Pass Christian	Harrison....	2,458
Holly Springs.	Marshall....	2,192	Philadelphia..	Neshoba....	1,209
Houston.....	Chickasaw...	1,400	Pontotoc....	Pontotoc....	1,277
Indianola.....	Sunflower....	1,098	Poplarville...	Pearl River..	1,272
Ittabena.....	Leflore.....	1,427	Port Gibson...	Claiborne....	2,252
Iuka.....	Tishomingo...	1,221	Richton.....	Perry.....	1,250
Kosciusko....	Attala.....	2,385	Rosedale.....	Bolivar.....	1,103
Leland.....	Washington..	1,547	Sardis.....	Panola.....	1,406
Lexington....	Holmes.....	2,428	Senatobia....	Tate.....	1,275
Long Beach...	Harrison....	1,026	Shubuta.....	Clarke.....	1,168
Louisville....	Winston.....	1,181	Summit.....	Pike.....	1,471
Lumberton...	Lamar.....	2,122	Sumrall.....	Lamar.....	2,046
Macon.....	Noxubee.....	2,024	Wesson.....	Copiah.....	2,024
Magnolia.....	Pike.....	1,823	Woodville....	Wilkinson...	1,233

500 to 1,000—71 Towns. Population, 49,017

Arcola.....	Washington..	512	Enterprise....	Clarke.....	877
Artesia.....	Lowndes.....	535	Estabutchie...	Jones.....	631
Baldwyn....	{ Lee..... Prentiss..... }	787	Eupora.....	Webster.....	896
Batesville...	Panola.....	774	Fayette.....	Jefferson....	775
Bay Springs..	Jasper.....	836	Flora.....	Madison....	747
Blue Mountain	Tippah.....	650	Friar Point...	Coahoma....	875
Bogue Chitto.	Lincoln.....	841	Goodman....	Holmes.....	603
Bolton.....	Hinds.....	632	Gunnison....	Bolivar.....	515
Bond.....	Harrison....	536	Handsboro...	Harrison....	907
Brandon.....	Rankin.....	720	Hernando.....	De Soto.....	660
Brooksville...	Noxubee....	850	Hickory.....	Newton.....	600
Byhalia.....	Marshall....	511	Lambert.....	Quitman....	573
Carrollton...	Carroll.....	608	Liberty.....	Amite.....	556
Centerville..	{ Amite..... Wilkinson... }	865	Louin.....	Jasper.....	523
Clinton.....	Hinds.....	767	Lucedale....	George.....	797
Coldwater...	Tate.....	774	McHenry....	Harrison....	627
Como.....	Panola.....	905	Maben.....	{ Oktibbeha.. Webster.... }	539
Eastside.....	Jackson....	819	Magee.....	Simpson....	685
Edwards.....	Hinds.....	589	Marks.....	Quitman....	670
			Mathiston....	Webster....	576

## MISSISSIPPI—Continued

Town	County	Pop.	Town	County	Pop.
500 to 1,000—Continued					
Mendenhall...	Simpson.....	606	Shannon.....	Lee.....	564
Moorhead....	Sunflower....	506	Shaw.....	Bolivar.....	871
Mound Bayou.	Bolivar.....	537	Shelby.....	Bolivar.....	645
Nettleton....	{ Lee..... } { Monroe..... }	733	Shuqualak....	Noxubee....	636
Norfield.....	Lincoln.....	889	Silver Creek..	Lawrence....	544
Osyka.....	Pike.....	824	Taylorsville..	Smith.....	623
Pelahatchie... Rankin.....	943	Tunica.....	Tunica.....	555	
Picayune.....	Pearl River..	846	Tylertown....	Pike.....	795
Pickens.....	Holmes.....	619	Union.....	Newton.....	693
Prentiss.....	JeffersonDavis	640	Utica.....	Hinds.....	572
Purvis.....	Lamar.....	724	Vaiden.....	Carroll.....	713
Quitman.....	Clarke.....	950	Verona.....	Lee.....	558
Raymond....	Hinds.....	579	Waveland....	Hancock....	554
Ripley.....	Tippah.....	767	Waynesboro..	Wayne.....	652
Sandersville... Jones.....	604	Wiggins.....	Harrison.....	980	
Seminary.....	Covington...	526	Wisner.....	Smith.....	626

Under 500—194 Towns. Population, 47,024

## WEST SOUTH CENTRAL DIVISION

Total population, 10,200,500— 9.9 per cent. of total U. S. population.

Total families,\* 1,827,105—

Native white,\* 6,372,732—72.5 per cent. of total population.

Foreign born,\* 427,685— 4.9 per cent. of total population.

Negroes,\* 1,984,426—22.6 per cent. of total population.

### NUMBER OF PLACES, POPULATION AND PERCENTAGE OF THE TOTAL POPULATION

Group	Number of Places	Popula- tion	Per Cent.
200,000 and over .....	1	371,747	3.6
100,000 to 200,000 .....	4	465,227	4.5
50,000 to 100,000 .....	3	213,991	2.9
25,000 to 50,000 .....	8	276,434	2.7
15,000 to 25,000 .....	9	155,339	1.7
10,000 to 15,000 .....	14	182,196	1.5
5,000 to 10,000* .....	35	244,831	2.8
2,500 to 5,000* .....	117	397,599	4.5
1,000 to 2,500* .....	286	444,294	5.1
500 to 1,000* .....	281	199,370	2.3
Under 500* .....	431	127,794	1.4
Total .....	1,189	3,078,822	33.0

\* Census of 1910. See Preface.

## ARKANSAS

Total population,	1,713,102—	1.6 per cent. of total U. S. population.
Total families,*	333,368—	
Native white,*	1,114,117—	70.8 per cent. of state population.
Foreign born,*	17,441—	1.1 per cent. of state population.
Negroes,*	442,891—	28.1 per cent. of state population.

Town	County	Pop.	Town	County	Pop.
50,000 to 100,000—1 City. Population, 57,343					
Little Rock...	Pulaski.....	57,343			
25,000 to 50,000—1 City. Population, 28,638					
Fort Smith...	Sebastian....	28,638			
15,000 to 25,000—2 Cities. Population, 34,685					
Hot Springs...	Garland.....	17,238	Pine Bluff....	Jefferson.....	17,447
10,000 to 15,000—1 City. Population, 14,907					
Argenta.....	Pulaski.....	14,907			
5,000 to 10,000—4 Cities. Population, 26,798*					
Helena.....	Phillips.....	8,772	Paragould....	Greene.....	5,248
Jonesboro...	Craighead....	7,123	<sup>1</sup> Texarkana...	Miller.....	5,655
2,500 to 5,000—19 Cities. Population, 65,293*					
Arkadelphia...	Clark.....	2,745	Malvern.....	Hot Spring...	2,778
Batesville....	Independence	3,399	Marianna....	Lee.....	4,810
Blytheville...	Mississippi...	3,849	Mena.....	Polk.....	3,953
Camden.....	Ouachita....	3,995	Newport.....	Jackson....	3,557
Conway.....	Faulkner....	2,794	Prescott.....	Nevada.....	2,705
El Dorado....	Union.....	4,202	Rogers.....	Benton.....	2,820
Eureka Springs	Carroll.....	3,228	Russellville...	Pope.....	2,936
Fayetteville...	Washington..	4,471	Stuttgart....	Arkansas....	2,740
Fordyce.....	Dallas.....	2,794	Van Buren...	Crawford....	3,878
Hope.....	Hempstead...	3,639			

\*Census 1910. See Preface.

<sup>1</sup>Joint population of Texarkana, Miller Co., Ark., and Texarkana, Bowie Co., Texas: 15,445.

## ARKANSAS—Continued

Town	County	Pop.	Town	County	Pop.
1,000 to 2,500—54 Towns. Population, 89,424					
Arkansas City.	Desha.....	1,485	Heber Springs.	Cleburne....	1,126
Ashdown.....	Little River..	1,247	Huntington...	Sebastian....	1,700
Atkins.....	Pope.....	1,258	Huttig.....	Union.....	1,240
Augusta.....	Woodruff....	1,520	Junction City.	Union.....	1,065
Benton.....	Saline.....	1,708	Lake Village..	Chicot.....	1,074
Bentonville..	Benton.....	1,956	Leslie.....	Searcy.....	1,898
Black Rock...	Lawrence....	1,078	Lonoke.....	Lonoke.....	1,547
Booneville....	Logan.....	1,631	McGehee.....	Desha.....	1,157
Brinkley.....	Monroe.....	1,740	Magnolia.....	Columbia....	2,045
Clarendon...	Monroe.....	2,037	Marked Tree..	Poinsett....	2,026
Clarksville...	Johnson....	1,456	Monticello....	Drew.....	2,274
Coal Hill.....	Johnson....	1,229	Morrilton....	Conway....	2,424
Corning.....	Clay.....	1,439	Nashville....	Howard....	2,374
Cotton Plant..	Woodruff....	1,081	Nettleton....	Craighead...	1,080
Crossett.....	Ashley.....	2,038	Osceola.....	Mississippi..	1,769
Dardenelle....	Yell.....	1,757	Ozark.....	Franklin....	1,146
De Queen.....	Sevier.....	2,018	Paris.....	Logan.....	1,497
Dermott.....	Chicot.....	1,662	Piggott.....	Clay.....	1,150
Des Arc.....	Prairie.....	1,061	Pocahontas...	Randolph....	1,547
Earle.....	Crittenden...	1,542	Rector.....	Clay.....	1,859
England.....	Lonoke.....	1,407	Searcy.....	White.....	2,331
Forrest City..	St. Francis...	2,484	Siloam Springs	Benton.....	2,405
Greenwood...	Sebastian....	1,124	Springdale....	Washington..	1,755
Gurdon.....	Clark.....	1,284	Stamps.....	Lafayette....	2,316
Hamburg.....	Ashley.....	1,787	Walnut Ridge.	Lawrence....	1,798
Harrison.....	Boone.....	1,602	Warren.....	Bradley....	2,057
Hartford.....	Sebastian....	1,780	Wynne.....	Cross.....	2,353

## 500 to 1,000—67 Towns. Population, 46,417

Alma.....	Crawford....	565	Denning.....	Franklin....	757
Altus.....	Franklin....	659	De Witt.....	Arkansas....	831
Amity.....	Clark.....	813	Dumas.....	Desha.....	519
Bald Knob...	White.....	617	Eudora.....	Chicot.....	606
Beebe.....	White.....	873	Fulton.....	Hempstead..	647
Berryville....	Carroll.....	785	Gentry City..	Benton.....	668
Bonanza.....	Sebastian....	811	Glenwood....	Pike.....	768
Carlisle.....	Lonoke.....	516	Gravett.....	Benton.....	569
Charleston...	Franklin....	576	Graysonia...	Clark.....	771
Cotter.....	Baxter.....	894	Green Forest..	Carroll.....	635
Danville.....	Yell.....	803	Harrisburg...	Poinsett....	942
De Valls Bluff.	Prairie.....	924	Havana.....	Yell.....	621
Delight.....	Pike.....	539	Hazen.....	Prairie.....	687

## ARKANSAS—Continued

Town	County	Pop.	Town	County	Pop.
500 to 1,000—Continued					
Holly Grove..	Monroe.....	536	Mulberry.....	Crawford....	722
Horatio.....	Sevier.....	605	Murfreesboro.	Pike.....	516
Hoxie.....	Lawrence....	915	New Rocky		
Hunter.....	Woodruff....	508	Comfort.....	Little River..	612
Imboden....	Lawrence....	600	Newark.....	Independence.	595
Judsonia....	White.....	746	Ola.....	Yell.....	516
Lamar.....	Johnson....	520	Plainview....	Yell.....	853
Lewisville...	Lafayette....	975	Portland.....	Ashley.....	823
Lockesburg...	Sevier.....	748	Prairie Grove.	Washington..	774
Luxora.....	Mississippi..	677	PulaskiHeights	Pulaski.....	683
McCrary.....	Woodruff....	637	Rison.....	Cleveland....	725
Magazine....	Logan.....	968	Stephens.....	Ouachita....	572
Mammoth			Sulphur Spgs..	Benton.....	500
Springs....	Fulton.....	817	Thornton.....	Calhoun.....	611
Manila.....	Mississippi..	562	Tuckerman...	Jackson.....	583
Mansfield....	{Scott.....}	816	Varner.....	Lincoln.....	920
	{Sebastian....}		Waldo.....	Columbia....	597
Marmaduke..	Greene.....	780	Waldron.....	Scott.....	900
Marshall....	Searcy.....	558	Wesson.....	Union.....	694
Marvel.....	Phillips....	556	Wilmar.....	Drew.....	929
Midland.....	Sebastian....	639	Wilmot.....	Ashley.....	622
Monette.....	Craighead...	559	Womble.....	Montgomery.	552

Under 500—156 Towns. Population, 38,923

## LOUISIANA

Total population,	1,829,130—	1.7 per cent. of total U. S. population.
Total families,*	344,144—	
Native white,*	889,304—	53.7 per cent. of state population.
Foreign born,*	53,210—	3.2 per cent. of state population.
Negroes,*	713,874—	43.1 per cent. of state population.

Town	County	Pop.	Town	County	Pop.
<b>200,000 and Over—1 City. Population, 371,747</b>					
New Orleans.. Orleans.....371,747					
<b>25,000 to 50,000—1 City. Population, 35,230</b>					
Shreveport.... Caddo..... 35,230					
<b>15,000 to 25,000—2 Cities. Population, 32,509</b>					
Alexandria....	Rapides .....	15,333	Baton Rouge..	East Baton Rouge.....	17,176
<b>10,000 to 15,000—2 Cities. Population, 27,661</b>					
Lake Charles..	Calcasieu....	14,447	Monroe.....	Ouachita.....	13,214
<b>5,000 to 10,000—5 Cities. Population, 29,491*</b>					
Crowley.....	Acadia .....	5,099	Morgan City..	St. Mary....	5,477
Houma.....	Terrebonne...	5,024	New Iberia...	Iberia.....	7,499
Lafayette....	Lafayette....	6,392			
<b>2,500 to 5,000—15 Cities. Population, 52,167*</b>					
Abbeville....	Vermilion....	2,907	Natchitoches..	Natchitoches..	2,532
Covington....	St. Tammany	2,601	Opelousas....	St. Landry...	4,623
Donaldsonville	Ascension....	4,090	Patterson.....	St. Mary....	2,998
Franklin.....	St. Mary....	3,857	Plaquemine...	Iberville....	4,955
Hammond....	Tangipahoa..	2,942	Ruston.....	Lincoln.....	3,377
Jennings.....	Calcasieu....	3,925	Thibodaux....	Lafourche....	3,824
Kentwood....	Tangipahoa..	3,609	Winnfield.....	Winn.....	2,925
Minden.....	Webster.....	3,002			
<b>1,000 to 2,500—38 Towns. Population, 56,720*</b>					
Amite.....	Tangipahoa..	1,677	Breaux Bridge.	St. Martin...	1,339
Arcadia.....	Bienville....	1,079	Bunkie.....	Avoyelles....	1,765
Berwick.....	St. Mary....	2,183	Colfax.....	Grant.....	1,049

\*Census 1910. See Preface.

## LOUISIANA—Continued

Town	County	Pop.	Town	County	Pop.
1,000 to 2,500—Continued					
De Ridder....	Calcasieu....	2,100	Mansfield....	De Soto.....	1,799
Eunice.....	St. Landry... 1,684		Marksville... Avoyelles....		1,076
Fullerton....	Vernon..... 1,238		Melville..... St. Landry... 1,093		
Gibsland....	Bienville.... 1,065		Napoleonville. Assumption.. 1,201		
Gueydan....	Vermilion... 1,081		New Roads... PointeCoupee 1,352		
Homer.....	Claiborne... 1,855		Pineville.... Rapides..... 1,212		
Independence.	Tangipahoa.. 1,004		Ponchatoula.. Tangipahoa.. 1,055		
Jackson.....	East Feliciana 2,146		Rayne..... Acadia..... 2,247		
Jeanerette... Iberia..... 2,206			Rayville..... Richland..... 1,079		
Jonesboro... Jackson..... 1,134			St. Martinsville St. Martin... 2,318		
Lake Arthur.. Calcasieu.... 1,093			Slidell..... St. Tammany 2,188		
Lake Provi-			Vidalia..... Concordia... 1,345		
dence.....	East Carroll.. 1,568		Washington... St. Landry... 1,528		
Lecompte... Rapides..... 1,058			Welsh..... Calcasieu.... 1,250		
Leesville....	Vernon..... 2,043		West Monroe. Ouachita.... 1,127		
Madisonville.. St. Tammany. 1,028			White Castle.. Iberville..... 2,289		
Mandeville... St. Tammany. 1,166					
500 to 1,000—45 Towns. Population, 31,776					
Athens.....	Claiborne.... 514		Franklinton... Washington.. 814		
Bastrop.....	Morehouse... 854		Haynesville... Claiborne.... 663		
Bayou Sara... West Feliciana 630			Iota..... Acadia..... 769		
Bernice.....	Union..... 781		Jena..... La Salle..... 689		
Bienville....	Bienville.... 606		Kinder..... Calcasieu.... 635		
Bossier City.. Bossier..... 775			Lockport.... Lafourche.... 669		
Boyce.....	Rapides..... 865		Mansura.... Avoyelles.... 695		
Campiti.....	Natchitoches. 664		Many..... Sabine..... 683		
Carencro....	Lafayette... 609		Mer Rouge... Morehouse... 536		
Clinton.....	East Feliciana 918		Moreauville... Avoyelles.... 728		
Columbia....	Caldwell.... 500		Pollock..... Grant..... 675		
Cottonport... Avoyelles.... 866			Roseland.... Tangipahoa.. 586		
Coushatta... Red River... 564			St. Francisville West Feliciana 966		
De Quincy... Calcasieu.... 715			St. Joseph... Tensas..... 740		
Delhi.....	Richland.... 685		Tallulah.... Madison.... 847		
Denham Spgs.. Livingston... 574			Tioga..... Rapides..... 633		
Dodson.....	Winn..... 845		Ville Platte... St. Landry... 603		
Dubach.....	Lincoln..... 714		Vivian..... Caddo..... 826		
Erath.....	Vermilion... 575		Walker..... Livingston... 592		
Eros.....	Jackson..... 898		Wilson..... East Feliciana 762		
Estherwood... Acadia..... 544			Winnsboro... Franklin.... 821		
Farmerville... Union..... 598			Zwolle..... Sabine..... 973		
Ferriday....	Concordia... 577				

Under 500—63 Towns. Population, 21,306



## OKLAHOMA

Total population, 2,202,081— 2.1 per cent. of total U. S. population.  
 Total families,\* 351,167—  
 Native white,\* 1,404,447—84.8 per cent. of state population.  
 Foreign born,\* 115,096— 6.9 per cent. of state population.  
 Negroes,\* 137,612— 8.3 per cent. of state population.

Town	County	Pop.	Town	County	Pop.
<b>50,000 to 100,000—1 City. Population, 92,943</b>					
Oklahoma City Oklahoma . . . 92,943					
<b>25,000 to 50,000—2 Cities. Population, 74,793</b>					
Muskogee . . .	Muskogee . . .	44,218	Tulsa . . . . .	Tulsa . . . . .	30,575
<b>15,000 to 25,000—4 Cities. Population, 72,396</b>					
Chickasha . . .	Grady . . . . .	15,447	McAlester . . .	Pittsburg . . .	18,504
Enid . . . . .	Garfield . . . .	20,307	Shawnee . . . .	Pottawatomie	18,138
<b>10,000 to 15,000—1 City. Population, 12,035</b>					
Guthrie . . . . .	Logan . . . . .	12,035			
<b>5,000 to 10,000—6 Cities. Population, 44,072*</b>					
Ardmore . . . .	Carter . . . . .	8,618	El Reno . . . . .	Canadian . . .	7,872
Bartlesville . .	Washington . .	6,181	Lawton . . . . .	Comanche . . .	7,788
Durant . . . . .	Bryan . . . . .	5,330	Sapulpa . . . . .	Creek . . . . .	8,283
<b>2,500 to 5,000—32 Cities. Population, 107,217*</b>					
Ada . . . . .	Pontotoc . . . .	4,349	Coalgate . . . .	Coal . . . . .	3,255
Altus . . . . .	Jackson . . . . .	4,821	Elk . . . . .	Beckham . . . .	3,167
Alva . . . . .	Woods . . . . .	3,688	Frederick . . . .	Tillman . . . . .	3,025
Anardarko . . .	Caddo . . . . .	3,439	Hartshorne . . .	Pittsburg . . . .	2,963
Blackwell . . . .	Kay . . . . .	3,266	Hobart . . . . .	Kiowa . . . . .	3,845
Claremore . . . .	Rogers . . . . .	2,866	Hugo . . . . .	Choctaw . . . .	4,582
Clinton . . . . .	Custer . . . . .	2,781	Kingfisher . . . .	Kingfisher . . .	2,538

\*Census 1910. See Preface.

## OKLAHOMA—Continued

Town	County	Pop.	Town	County	Pop.
2,500 to 5,000—Continued					
Krebs.....	Pittsburg....	2,884	Ponca City... Kay.....		2,521
Mangum.....	Greer.....	3,667	Purcell.....	McClain.....	2,740
Miami.....	Ottawa.....	2,907	Stillwater....	Payne.....	3,444
Norman.....	Cleveland....	3,724	Sulphur.....	Murray.....	3,684
Nowata.....	Nowata.....	3,672	Tahlequah....	Cherokee....	2,891
Okmulgee....	Okmulgee....	4,176	Vinita.....	Craig.....	4,082
Pauls Valley..	Garvin.....	2,689	Wagoner.....	Wagoner.....	4,018
Pawhuska....	Osage.....	2,776	Waurika.....	Jefferson....	2,928
Perry.....	Noble.....	3,133	Woodward....	Woodward...	2,696

## 1,000 to 2,500—71 Towns. Population, 108,650

Afton.....	Ottawa.....	1,279	Holdenville... Hughes.....		2,296
Antlers.....	Pushmataha..	1,273	Idabel.....	McCurtain...	1,493
Atoka.....	Atoka.....	1,968	Kiefer.....	Creek.....	1,197
Boley.....	Okfuskee....	1,334	Kiowa.....	Pittsburg....	1,021
Bristow.....	Creek.....	1,667	Lehigh.....	Coal.....	1,880
Broken Arrow.	Tulsa.....	1,576	Lindsay.....	Garvin.....	1,156
Caddo.....	Bryan.....	1,143	Madill.....	Marshall....	1,564
Chandler....	Lincoln.....	2,024	Marietta....	Love.....	1,546
Checotah....	McIntosh....	1,683	Marlow.....	Stephens....	1,965
Chelsea.....	Rogers.....	1,350	Medford....	Grant.....	1,110
Cherokee....	Alfalfa.....	2,016	Newkirk.....	Kay.....	1,992
Cleveland....	Pawnee.....	1,310	Okemah.....	Okfuskee....	1,389
Collinsville..	Rogers.....	1,324	Pawnee.....	Pawnee.....	2,161
Comanche....	Stephens....	1,301	Pond Creek... Grant.....		1,113
Cordell.....	Washita....	1,950	Poteau.....	Le Flore....	1,830
Coweta.....	Wagoner....	1,187	Prague.....	Lincoln.....	1,025
Cushing.....	Payne.....	1,072	Pryor Creek.. Mayes.....		1,798
Davis.....	Murray.....	1,416	Roff.....	Pontotoc...	1,044
Dewey.....	Washington..	1,344	Ryan.....	Jefferson....	1,207
Duncan.....	Stephens....	2,477	Sallisaw.....	Sequoyah....	2,479
Edmond.....	Oklahoma....	2,090	Sayre.....	Beckham....	1,881
Eufaula.....	McIntosh....	1,307	Shattuck....	Ellis.....	1,231
Fairview....	Major.....	2,020	Snyder.....	Kiowa.....	1,122
Fort Gibson..	Muskogee....	1,344	Spiro.....	Le Flore....	1,173
Geary.....	{ Blaine..... } { Canadian... }	1,452	Stigler.....	Haskell.....	1,583
Granite.....	Greer.....	1,229	Stilwell....	Adair.....	1,039
Guymon....	Texas.....	1,342	Stroud.....	Lincoln.....	1,220
Haileyville..	Pittsburg....	2,024	Tecumseh... Pottawatomie		1,626
Hennessey... Kingfisher... 1,665			Thomas.....	Custer.....	1,371
Henryetta... Okmulgee.... 1,671			Tishomingo... Johnston....		1,408
			Tonkawa.....	Kay.....	1,776

## OKLAHOMA—Continued

Town	County	Pop.	Town	County	Pop.
1,000 to 2,500—Continued					
Walters.....	Comanche...	1,377	Wetumka....	Hughes.....	1,190
Watonga.....	Blaine.....	1,723	Wewoka.....	Seminole....	1,022
Waynoka.....	Woods.....	1,160	Wilburton...	Latimer.....	2,277
Weatherford..	Custer.....	2,118	Wynnewood..	Garvin.....	2,002
Weleetka....	Okfuskee....	1,229	Yukon.....	Canadian....	1,018

## 500 to 1,000—92 Towns. Population, 64,702

Alderson.....	Pittsburg....	786	Gotebo.....	Kiowa.....	740
Allen.....	Pontotoc....	645	Grandfield...	Tillman.....	830
Apache.....	Caddo.....	950	Grove.....	Delaware....	888
Arapaho.....	Custer.....	713	Haskell.....	Muskogee....	857
Arnett.....	Ellis.....	511	Hastings.....	Jefferson....	727
Beggs.....	Okmulgee....	855	Heavener....	Le Flore....	780
Bennington..	Bryan.....	513	Helena.....	Alfalfa.....	760
Billings.....	Noble.....	524	Hinton.....	Caddo.....	686
Blair.....	Jackson....	508	Hollis.....	Harmon.....	964
Blanchard...	McClain....	629	Hominy.....	Osage.....	760
Blue Jacket..	Craig.....	508	Hooker.....	Texas.....	525
Bokchito....	Bryan.....	535	Howe.....	Le Flore....	538
Boswell.....	Choctaw....	828	Hydro.....	Caddo.....	562
Boynton.....	Muskogee....	679	Kaw City....	Kay.....	595
Britton.....	Oklahoma...	696	Konawa.....	Seminole....	761
Calvin.....	Hughes.....	570	Lamont.....	Grant.....	635
Canton.....	Blaine.....	703	Lexington...	Cleveland...	768
Carmen.....	Alfalfa.....	883	Lone Wolf...	Kiowa.....	677
Carnegie....	Caddo.....	835	McCurtain...	Haskell.....	526
Cement.....	Caddo.....	770	McLoud.....	Pottawatomie	638
Chant.....	Haskell.....	882	Mannsville...	Johnston...	515
Crescent.....	Logan.....	903	Maud.....	Pottawatomie	503
Crowder.....	Pittsburg....	529	Mill Creek...	Johnston...	626
Custer.....	Custer.....	854	Minco.....	Grady.....	706
Delaware....	Nowata....	662	Mounds.....	Creek.....	701
Dustin.....	Hughes.....	579	Mountain View	Kiowa.....	855
Eldorado....	Jackson....	926	Muldrow....	Sequoyah...	671
Erick.....	Beckham....	915	Ochelata....	Washington..	550
Fairfax.....	Osage.....	819	O'Keene.....	Blaine.....	920
Fairland.....	Ottawa.....	569	Olustee.....	Jackson....	850
Fort Towson..	Choctaw....	697	Perkins.....	Payne.....	603
Foss.....	Washita....	525	Phillips.....	Coal.....	680
Francis.....	Pontotoc...	931	Porter.....	Wagoner....	637
Gage.....	Ellis.....	924	Porum.....	Muskogee....	548
Garvin.....	McCurtain...	957	Quinton.....	Pittsburg...	697

## OKLAHOMA—Continued

Town	County	Pop.	Town	County	Pop.
500 to 1,000—Continued					
Ralston . . . . .	Pawnee . . . . .	597	Tuttle . . . . .	Grady . . . . .	794
Ramona . . . . .	Washington . . . . .	725	Valliant . . . . .	McCurtain . . . . .	656
Randlett . . . . .	Comanche . . . . .	574	Verden . . . . .	Grady . . . . .	524
Ravia . . . . .	Johnston . . . . .	556	Vian . . . . .	Sequoyah . . . . .	794
Rush Springs . . . . .	Grady . . . . .	823	Wanette . . . . .	Pottawatomie . . . . .	677
Sentinel . . . . .	Washita . . . . .	857	Wapanucka . . . . .	Johnston . . . . .	948
Skiatook . . . . .	Tulsa . . . . .	606	Waukomis City . . . . .	Garfield . . . . .	533
Sterrett . . . . .	Bryan . . . . .	575	Welch . . . . .	Craig . . . . .	684
Stratford . . . . .	Garvin . . . . .	685	Wellston . . . . .	Lincoln . . . . .	590
Temple . . . . .	Comanche . . . . .	852	Westville . . . . .	Adair . . . . .	802
Terral . . . . .	Jefferson . . . . .	573	Yale . . . . .	Payne . . . . .	685

Under 500—183 Towns. Population, 57,235

## TEXAS

Total population,	4,429,566—	4.3 per cent. of total U. S. population.
Total families,*	798,426—	
Native white,*	2,964,864—	76.1 per cent. of state population.
Foreign born,*	241,938—	6.2 per cent. of state population.
Negroes,*	690,049—	17.7 per cent. of state population.

Town	County	Pop.	Town	County	Pop.
100,000 to 200,000—4 Cities. Population, 465,227					
Dallas.....	Dallas.....	124,527	Houston.....	Harris.....	112,307
Fort Worth...	Tarrant....	104,562	San Antonio..	Bexar.....	123,831
50,000 to 100,000—1 City. Population, 63,705					
El Paso.....	El Paso.....	63,705			
25,000 to 50,000—4 Cities. Population, 137,773					
Austin.....	Travis.....	34,814	Galveston....	Galveston....	41,863
Beaumont....	Jefferson....	27,711	Waco.....	McLennan...	33,385
15,000 to 25,000—1 City. Population, 15,749					
Laredo.....	Webb.....	15,749			
10,000 to 15,000—10 Cities. Population, 127,593					
Brownsville...	Cameron....	13,163	Paris.....	Lamar.....	12,469
Cleburne....	Johnson....	12,259	<sup>1</sup> San Angelo...	Tom Green..	10,321
Denison.....	Grayson....	14,779	Sherman.....	Grayson....	13,667
Marshall....	Harrison....	13,712	Temple.....	Bell.....	13,504
Palestine....	Anderson....	11,854	Tyler.....	Smith.....	11,865
5,000 to 10,000—20 Cities. Population, 144,470*					
Abilene.....	Taylor.....	9,204	Hillsboro....	Hill.....	6,115
Amarillo....	Potter.....	9,957	Houston		
Brownwood...	Brown.....	6,967	Heights....	Harris.....	6,984
Corpus Christi	Nueces.....	8,222	Longview....	Gregg.....	5,155
Corsicana...	Navarro....	9,749	Orange.....	Orange.....	5,527
Ennis.....	Ellis.....	5,669	Port Arthur..	Jefferson....	7,663
Gainesville...	Cook.....	7,624	SulphurSprings	Hopkins....	5,151
Greenville...	Hunt.....	8,850	Taylor.....	Williamson...	5,314

\*Census 1910. See Preface.

<sup>1</sup>Population in 1910. No estimate for 1916 available.

## TEXAS—Continued

Town	County	Pop.	Town	County	Pop.
5,000 to 10,000—Continued					
Terrell.....	Kaufman....	7,050	Weatherford..	Parker.....	5,074
<sup>1</sup> Texarkana....	Bowie.....	9,790	Wichita Falls.	Wichita.....	8,200
Waxahachie..	Ellis.....	6,205			

## 2,500 to 5,000—51 Cities. Population, 172,922

Ballinger.....	Runnels.....	3,536	Lockhart.....	Caldwell.....	2,945
Bay City.....	Matagorda...	3,156	Lufkin.....	Angelina.....	2,749
Beeville.....	Bee.....	3,269	McKinney....	Collin.....	4,714
Belton.....	Bell.....	4,164	Marlin.....	Falls.....	3,878
Big Spring....	Howard.....	4,102	Mart.....	McLennan...	2,939
Bonham.....	Fannin.....	4,844	Mexia.....	Limestone...	2,694
Bowie.....	Montague...	2,874	Mineral Wells.	Palo Pinto...	3,950
Brady.....	McCulloch...	2,669	Mount Pleasant	Titus.....	3,137
Brenham.....	Washington..	4,718	Nacogdoches..	Nacogdoches.	3,369
Bryan.....	Brazos.....	4,132	Navasota.....	Grimes.....	3,284
Calvert.....	Robertson...	2,579	New Braunfels	Comal.....	3,165
Cameron.....	Milam.....	3,263	Plainview....	Hale.....	2,829
Childress....	Childress....	3,818	Quanah.....	Hardeman...	3,127
Coleman.....	Coleman.....	3,046	San Marcos...	Hayes.....	4,071
Comanche....	Comanche....	2,756	Seguin.....	Guadalupe...	3,116
Commerce....	Hunt.....	2,818	Smithville...	Bastrop.....	3,167
Crockett.....	Houston.....	3,947	Snyder.....	Scurry.....	2,514
Cuero.....	De Witt.....	3,109	Stamford....	Jones.....	3,902
Dalhart.....	{ Dallam..... }	2,580	Stephenville..	Erath.....	2,561
	{ Hartley..... }		Sweetwater...	Nolan.....	4,176
Denton.....	Denton.....	4,732	Teague.....	Freestone....	3,288
Dublin.....	Erath.....	2,551	Uvalde.....	Uvalde.....	3,998
Eagle Pass...	Maverick....	3,536	Vernon.....	Wilbarger....	3,195
Georgetown..	Williamson..	3,096	Victoria.....	Victoria.....	3,673
Gonzales....	Gonzales....	3,139	Yoakum....	{ DeWitt..... }	4,657
Jacksonville..	Cherokee....	2,875		{ Lavaca..... }	
Jefferson....	Marion.....	2,515			

## 1,000 to 2,500—123 Towns. Population, 189,500

Alice.....	Nueces.....	2,136	Atlanta.....	Cass.....	1,604
Alvarado....	Johnson....	1,155	Baird.....	Callahan.....	1,710
Alvin.....	Brazoria....	1,453	Bartlett.....	{ Bell..... }	1,815
Anson.....	Jones.....	1,842		{ Williamson.. }	
Aransas Pass..	San Patricio..	1,197	Bastrop.....	Bastrop.....	1,707
Arlington....	Tarrant.....	1,794	Bridgeport...	Wise.....	2,000
Athens.....	Henderson...	2,261	Caldwell....	Burleson....	1,476

<sup>1</sup>Joint population of Texarkana, Miller County, Ark., and Texarkana, Bowie County, Tex., 15,445.

## TEXAS—Continued

Town	County	Pop.	Town	County	Pop.
1,000 to 2,500—Continued					
Canadian.....	Hemphill....	1,648	Huntsville....	Walker.....	2,072
Canyon City..	Randall.....	1,400	Italy.....	Ellis.....	1,149
Center.....	Shelby.....	1,684	Itasca.....	Hill.....	1,356
Chillicothe....	Hardeman... 1,207		Jacksboro....	Jack.....	1,480
Cisco.....	Eastland.... 2,410		Kaufman.....	Kaufman... 1,959	
Clarendon....	Donley..... 1,946		Kennedy.....	Karnes..... 1,147	
Clarksville....	Red River... 2,065		Kerrville....	Kerr.....	1,843
Clifton.....	Bosque..... 1,137		Killeen.....	Bell.....	1,265
Colorado.....	Mitchell.... 1,840		La Grange....	Fayette.... 1,850	
Conroe.....	Montgomery. 1,374		Ladonia.....	Fannin..... 1,293	
Cooper.....	Delta.....	1,513	Lampasas....	Lampasas... 2,119	
Cotulla.....	La Salle.... 1,880		Lancaster....	Dallas..... 1,115	
Crowell.....	Foard.....	1,341	Llano.....	Llano.....	1,687
De Leon.....	Comanche... 1,015		Lott.....	Falls.....	1,021
Decatur.....	Wise.....	1,651	Lubbock.....	Lubbock.... 1,938	
Devine.....	Medina..... 1,042		Luling.....	Caldwell... 1,404	
Eagle Lake....	Colorado.... 1,717		Lyra.....	Palo Pinto... 1,194	
El Campo....	Wharton.... 1,778		McGregor....	McLennan... 1,864	
Elgin.....	Bastrop.... 1,707		Marble Falls..	Burnet..... 1,061	
Farmersville..	Collin..... 1,848		Memphis.....	Hall.....	1,936
Ferris.....	Ellis.....	1,233	Mercedes....	Hidalgo.... 1,209	
Floresville....	Wilson..... 1,398		Merkel.....	Taylor..... 2,008	
Forney.....	Kaufman... 1,114		Midland.....	Midland.... 2,192	
Gatesville....	Coryell.... 1,929		Miles.....	Runnels.... 1,302	
Gilmer.....	Upshur.... 1,484		Mineola.....	Wood.....	1,706
Goldthwaite..	Mills..... 1,129		Naples.....	Morris..... 1,178	
Graham.....	Young..... 1,569		Nocona.....	Montague... 1,338	
Granbury....	Hood..... 1,336		Olney.....	Young..... 1,095	
Grand Saline..	Van Zandt... 1,065		Paducah....	Cottle..... 1,350	
Grand View...	Johnson.... 1,018		Palacios.....	Matagorda... 1,389	
Granger.....	Williamson.. 1,708		Pearsall....	Frio.....	1,799
Groesbeck....	Limestone.. 1,454		Pecos.....	Reeves..... 1,856	
Hallettsville..	Lavaca..... 1,379		Pilot Point...	Denton..... 1,371	
Hamilton.....	Hamilton.... 1,548		Pittsburg....	Camp.....	1,916
Hamlin.....	Jones..... 1,978		Plano.....	Collin..... 1,258	
Haskell.....	Haskell.... 2,436		Port Lavaca..	Calhoun.... 1,699	
Hearne.....	Robertson... 2,352		Richmond....	Fort Bend... 1,371	
Henrietta....	Clay..... 2,104		Rockdale....	Milam..... 2,073	
Hereford....	Deaf Smith.. 1,750		Rockport....	Aransas.... 1,382	
Hico.....	Hamilton.... 1,437		Rockwall....	Rockwall... 1,136	
Honey Grove..	Fannin..... 2,300		Rogers.....	Bell.....	1,275
Hubbard.....	Hill.....	1,843	Rosebud....	Falls.....	1,472

## TEXAS—Continued

Town	County	Pop.	Town	County	Pop.
1,000 to 2,500—Continued					
Rosenberg....	Fort Bend...	1,198	Tulia.....	Swisher.....	1,216
Rotan.....	Fisher.....	1,126	Van Alstyne..	Grayson.....	1,441
Royse City...	Rockwall....	1,210	WalnutSprings	Bosque.....	1,340
Rusk.....	Cherokee....	1,558	West.....	McLennan...	1,645
Sabinal.....	Uvalde.....	1,640	Wharton.....	Wharton.....	1,505
San Augustine.	San Augustine	1,204	Whitesboro...	Grayson.....	1,219
Santa Anna...	Coleman.....	1,453	Whitewright..	Grayson.....	1,563
Schulenburg..	Fayette.....	1,091	Wills Point...	Van Zandt...	1,398
Seymour.....	Baylor.....	2,029	Winnsboro...	{ Franklin.... }	1,741
Shiner.....	Lavaca.....	1,096		{ Wood..... }	
Socorro.....	El Paso.....	1,147	Winters.....	Runnels.....	1,347
Timponson....	Shelby.....	1,528	Wolfe City...	Hunt.....	1,402
Toyah.....	Reeves.....	1,052	Yorktown....	DeWitt.....	1,180
Troupe.....	Smith.....	1,126			

## 500 to 1,000—77 Towns. Population, 56,475

Alto.....	Cherokee....	672	Gorman.....	Eastland.....	963
Archer City...	Archer.....	825	Grand Prairie.	Dallas.....	994
Bangs.....	Brown.....	512	Grapevine....	Tarrant.....	681
Bellevue.....	Clay.....	699	Higgins.....	Lipscomb....	769
Blooming			Holland.....	Bell.....	778
Grove.....	Navarro.....	903	Howe.....	Grayson.....	581
Blossom.....	Lamar.....	871	Iowa Park....	Wichita.....	603
Boerne.....	Kendall....	886	Jewett.....	Leon.....	586
Bronte.....	Coke.....	635	Kerens.....	Navarro.....	945
Burnet.....	Burnet.....	981	Kosse.....	Limestone...	764
Celeste.....	Hunt.....	821	Kyle.....	Hays.....	742
Celina.....	Collin.....	724	La Porte....	Harris.....	678
Cement.....	Dallas.....	503	Leonard.....	Fannin.....	990
Claude.....	Armstrong...	692	Liberty.....	Liberty.....	980
Collinsville..	Grayson.....	791	Lindale.....	Smith.....	658
Coolidge....	Limestone...	505	Lockney.....	Floyd.....	750
Crawford....	McLennan...	516	Lone Oak....	Hunt.....	756
Dawson.....	Navarro.....	803	Loraine.....	Mitchell....	633
Eastland.....	Eastland....	855	McLean.....	Gray.....	633
Electra.....	Wichita.....	640	Mansfield....	Tarrant.....	627
Flatonina....	Fayette.....	886	Meridian....	Bosque.....	718
Floydada....	Floyd.....	664	Mesquite....	Dallas.....	687
Frost.....	Navarro.....	702	Midlothian...	Ellis.....	868
Ganado.....	Jackson....	558	Milford.....	Ellis.....	766
Garland.....	Dallas.....	804	Moody.....	McLennan...	983
Garrison....	Nacogdoches.	627	Morgan.....	Bosque.....	83
Gordon.....	Palo Pinto...	609	Mount Calm..	Hill.....	57



## TEXAS—Continued

Town	County	Pop.	Town	County	Pop.
500 to 1,000 Continued					
Munday.....	Knox.....	956	San Elizario..	El Paso.....	834
Nevada.....	Collin.....	510	Stratford.....	Sherman.....	520
Oakwood.....	Leon.....	906	Thornton.....	Limestone...	678
Palmer.....	Ellis.....	605	Tioga.....	Grayson.....	797
Panhandle....	Carson.....	521	Trenton.....	Fannin.....	550
Petrolia.....	Clay.....	517	Valley Mills..	Bosque.....	708
Quinlan.....	Hunt.....	537	Weimar.....	Colorado....	906
Refugio.....	Refugio.....	773	Weinert.....	Haskell.....	779
Rising Star..	Eastland....	640	Wellington...	Collingsworth	576
Roscoe.....	Nolan.....	941	Whitney.....	Hill.....	766
Rule.....	Haskell.....	891	Wortham.....	Freestone....	899
St. Joe.....	Montague...	822	Wylie.....	Collin.....	620

Under 500—29 Towns. Population, 10,330

## MOUNTAIN DIVISION

Total population,	3,236,343—	3.1 per cent. of total U. S. population.
Total families,*	614,656—	
Native white,*	2,083,545—	79.1 per cent. of total population.
Foreign born,*	528,505—	20.1 per cent. of total population.
Negroes,*	21,467—	0.8 per cent. of total population.

## NUMBER OF PLACES, POPULATION AND PERCENTAGE OF THE TOTAL POPULATION

Group	Number		Per Cent.
	of Places	Popula- tion	
200,000 and over .....	1	260,800	8.0
100,000 to 200,000 .....	1	117,399	3.6
50,000 to 100,000 .....	1	54,462	1.6
25,000 to 50,000 .....	4	141,646	4.3
15,000 to 25,000 .....	3	53,585	1.6
10,000 to 15,000 .....	8	106,633	3.2
5,000 to 10,000* .....	25	174,020	6.6
2,500 to 5,000* .....	54	184,522	7.0
1,000 to 2,500* .....	109	174,478	6.6
500 to 1,000* .....	145	102,693	3.9
Under 500* .....	220	60,094	2.3
Total .....	571	1,430,332	48.7

\*Census of 1910. See Preface.

## MONTANA

Total population,	459,494—	0.4 per cent. of total U. S. population.
Total families,*	86,602—	
Native white,*	268,936—	71.5 per cent. of state population.
Foreign born,*	105,283—	28. per cent. of state population.
Negroes,*	1,834—	0.5 per cent. of state population.

Town	County	Pop.	Town	County	Pop.
25,000 to 50,000—1 City. Population, 43,425					
Butte.....	Silver Bow...	43,425			
15,000 to 25,000—1 City. Population, 18,214					
Missoula.....	Missoula.....	18,214			
10,000 to 15,000—4 Cities. Population, 52,544					
Anaconda....	Deer Lodge..	10,562	Great Falls...	Cascade.....	13,948
Billings.....	Yellowstone..	14,422	Helena.....	{ Lewis..... }	13,612
				{ Clark..... }	
5,000 to 10,000—3 Cities. Population, 16,015*					
Bozeman.....	Gallatin.....	5,107	Livingston....	Park.....	5,359
Kalispell.....	Flathead.....	5,549			
2,500 to 5,000—5 Cities. Population, 18,743*					
Deer Lodge...	Powell.....	2,570	Miles City....	Custer.....	4,697
Havre.....	Chouteau....	3,624	Red Lodge...	Carbon.....	4,860
Lewistown....	Fergus.....	2,992			
1,000 to 2,500—12 Towns. Population, 18,835*					
Belt.....	Cascade.....	1,158	Glendive.....	Dawson.....	2,428
Big Timber...	Sweet Grass..	1,022	Hamilton....	Ravalli.....	2,240
Dillon.....	Beaverhead..	1,835	Philipsburg...	Granite.....	1,109
Forsyth.....	Rosebud.....	1,398	Roundup....	Fergus.....	1,513
Fort Benton..	Chouteau....	1,004	Walkerville...	Silver Bow...	2,491
Glasgow.....	Valley.....	1,158	Whitefish....	Flathead....	1,479

\*Census 1910. See Preface.

## MONTANA—Continued

Town	County	Pop.	Town	County	Pop.
500 to 1,000—15 Towns. Population, 10,004					
Belgrade.....	Gallatin.....	561	Harlowton....	Meagher.....	770
Bridger.....	Carbon.....	514	Laurel.....	Yellowstone..	806
Chinook.....	Chouteau....	780	Libby.....	Lincoln.....	630
Columbia Falls	Flathead....	601	Moore.....	Fergus.....	573
Columbus....	Yellowstone..	521	Stevensville..	Ravalli.....	796
Conrad.....	Teton.....	888	Three Forks..	Gallatin.....	674
Culbertson...	Valley.....	528	Townsend....	Broadwater..	759
Eureka.....	Lincoln.....	603			

Under 500—16 Towns. Population, 6,347

## IDAHO

Total population,	428,586—	0.4 per cent. of total U. S. population.
Total families,*	73,669—	
Native white,*	278,794—	85.6 per cent. of state population.
Foreign born,*	46,149—	14.2 per cent. of state population.
Negroes,*	651—	0.2 per cent. of state population.

Town	County	Pop.	Town	County	Pop.
<b>25,000 to 50,000—1 City. Population, 33,846</b>					
Boise .....	Ada .....	33,846			
<b>5,000 to 10,000—4 Cities. Population, 27,702*</b>					
Coeur d'Alene .....	Kootenai .....	7,291	Pocatello .....	Bannock .....	9,110
Lewiston .....	Nez Perce .....	6,043	Twin Falls .....	Twin Falls .....	5,258
<b>2,500 to 5,000—7 Cities. Population, 24,838*</b>					
Caldwell .....	Canyon .....	3,543	Sandpoint .....	Bonner .....	2,993
Idaho Falls .....	Bingham .....	4,827	Wallace .....	Shoshone .....	3,000
Moscow .....	Latah .....	3,670	Weiser .....	Washington .....	2,600
Nampa .....	Canyon .....	4,205			
<b>1,000 to 2,500—19 Towns. Population, 28,596*</b>					
Blackfoot .....	Bingham .....	2,202	Mullan .....	Shoshone .....	1,667
Bonnars Ferry .....	Bonner .....	1,071	Paris .....	Bear Lake .....	1,038
Emmett .....	Canyon .....	1,351	Payette .....	Canyon .....	1,948
Gooding .....	Lincoln .....	1,444	Preston .....	Oneida .....	2,110
Grangeville .....	Idaho .....	1,534	Rexburg .....	Fremont .....	1,893
Hailey .....	Blaine .....	1,231	St. Anthony .....	Fremont .....	1,238
Kellogg .....	Shoshone .....	1,273	Salmon .....	Lemhi .....	1,434
Malad City .....	Oneida .....	1,303	Shoshone .....	Lincoln .....	1,155
Montpelier .....	Bear Lake .....	1,924	Wardner .....	Shoshone .....	1,369
Mountain Home .....	Elmore .....	1,411			

\* Census 1910. See Preface.

## IDAHO—Continued

Town	County	Pop.	Town	County	Pop.
500 to 1,000—25 Towns. Population, 17,358					
American Falls	Oneida	953	Meridian	Ada	619
Ashton	Fremont	502	Nez Perce	Nez Perce	599
Bellevue	Blaine	702	Oakley	Cassia	911
Bloomington	Bear Lake	539	Post Falls	Kootenai	658
Buhl	Twin Falls	639	Rathdrum	Kootenai	725
Cottonwood	Idaho	555	Rigby	Fremont	555
Franklin	Oneida	534	St. Maries	Kootenai	869
Genesee	Latah	742	Shelley	Bingham	537
Glenns Ferry	Elmore	800	Soda Springs	Bannock	501
Harrison	Kootenai	932	So. Boise	Ada	885
Jerome	Lincoln	970	Spirit Lake	Kootenai	907
Kendrick	Latah	543	Troy	Latah	543
Mackay	Custer	638			

Under 500—45 Towns. Population, 12,927

## WYOMING

Total population,	179,559—	0.1 per cent. of total U. S. population.
Total families,*	32,092—	
Native white,*	113,200—	77.6 per cent. of state population.
Foreign born,*	30,530—	20.9 per cent. of state population.
Negroes,*	2,235—	1.5 per cent. of state population.

Town	County	Pop.	Town	County	Pop.
10,000 to 15,000—1 City. Population, 11,320					
<sup>1</sup> Cheyenne.....	Laramie.....	11,320			
5,000 to 10,000—3 Cities. Population, 22,423*					
Laramie.....	Albany.....	8,237	Sheridan.....	Sheridan.....	8,408
Rock Springs..	Sweetwater...	5,778			
2,500 to 5,000—3 Cities. Population, 9,478*					
Casper.....	Natrona.....	2,639	Rawlins.....	Carbon.....	4,256
Evanston.....	Uinta.....	2,583			
1,000 to 2,500—6 Towns. Population, 9,395*					
Buffalo.....	Johnson.....	1,368	Green River..	Sweetwater...	1,313
Cody.....	Park.....	1,132	Lander.....	Fremont.....	1,812
Douglas.....	Converse....	2,246	Thermopolis..	Fremont.....	1,524
500 to 1,000—10 Towns. Population, 7,077*					
Afton.....	Uinta.....	570	Lovell.....	Bighorn.....	699
Basin.....	Bighorn.....	763	Newcastle....	Weston.....	975
Cowley.....	Bighorn.....	574	Saratoga.....	Carbon.....	557
Diamondville.	Uinta.....	696	Shoshone.....	Fremont.....	604
Kemmerer....	Uinta.....	843	Wheatland...	Laramie.....	796
Under 500—25 Towns. Population, 6,394*					

\*Census 1910. See Preface.

<sup>1</sup>Population in 1910; decrease since 1900; no estimate made.

## COLORADO

Total population,	962,060—	.9 per cent. of total U. S. population.
Total families,*	194,467—	
Native white,*	656,564—	82.2 per cent. of state population.
Foreign born,*	131,007—	16.4 per cent. of state population.
Negroes,*	11,453—	1.4 per cent. of state population.

Town	County	Pop.	Town	County	Pop.
<b>200,000 and Over—1 City. Population, 260,800</b>					
Denver.....	Denver.....	260,800			
<b>50,000 to 100,000—1 City. Population, 54,462</b>					
Pueblo.....	Pueblo.....	54,462			
<b>25,000 to 50,000—1 City. Population, 32,971</b>					
Colorado Spgs.	El Paso.....	32,971			
<b>10,000 to 15,000—1 City. Population, 13,875</b>					
Trinidad.....	Las Animas..	13,875			
<b>5,000 to 10,000—7 Cities. Population, 52,558*</b>					
Boulder.....	Boulder.....	9,539	Grand Junct..	Mesa.....	7,754
Canon City...	Fremont.....	5,162	Greeley.....	Weld.....	8,179
Cripple Creek.	Teller.....	6,206	Leadville....	Lake.....	7,508
Fort Collins..	Larimer.....	8,210			
<b>2,500 to 5,000—16 Cities. Population, 55,224*</b>					
Alamosa.....	Conejos.....	3,013	Longmont....	Boulder.....	4,256
Colorado City.	El Paso.....	4,333	Loveland....	Larimer.....	3,651
Durango.....	La Plata....	4,686	Monte Vista..	Rio Grande..	2,544
<sup>1</sup> Englewood...	Arapahoe...	2,983	Montrose....	Montrose....	3,254
Florence.....	Fremont.....	2,712	Rocky Ford..	Otero.....	3,230
Fort Morgan..	Morgan.....	2,800	Salida.....	Chaffee.....	4,425
La Junta....	Otero.....	4,154	Sterling.....	Logan.....	3,044
Lamar.....	Prowers....	2,977	Victor.....	Teller.....	3,162

\*Census 1910. See Preface.

<sup>1</sup>Falling within the adjacent territory of Denver.



COLORADO—Continued<sup>1</sup>

Town	County	Pop.	Town	County	Pop.
<b>1,000 to 2,500—24 Towns. Population, 39,270</b>					
Aspen.....	Pitkin.....	1,834	Louisville.....	Boulder.....	1,706
Buena Vista..	Chaffee.....	1,041	Manitou.....	El Paso.....	1,357
Central City..	Gilpin.....	1,782	Ouray.....	Ouray.....	1,644
Delta.....	Delta.....	2,388	Paonia.....	Delta.....	1,007
Eaton.....	Weld.....	1,157	Rockvale.....	Fremont.....	1,413
Glenwood Spgs.	Garfield.....	2,019	Silverton.....	San Juan....	2,153
<sup>1</sup> Golden.....	Jefferson.....	2,477	South Canon..	Fremont.....	1,321
Goldfield.....	Teller.....	1,112	Steamboat		
Gunnison.....	Gunnison....	1,026	Springs.....	Routt.....	1,227
Idaho Springs.	Clear Creek..	2,154	Telluride.....	San Miguel..	1,756
Lafayette.....	Boulder.....	1,892	Walsenburg...	Huerfano....	2,423
Las Animas... Bent.....		2,008	Wray.....	Yuma.....	1,000
<sup>1</sup> Littleton....	Arapahoe....	1,373			
<b>500 to 1,000—46 Towns. Population, 33,813</b>					
Aguilar.....	Las Animas..	858	Georgetown... Clear Creek..		950
Akron.....	Washington..	647	Gray Creek... Las Animas..		576
Antonito.....	Conejos.....	681	Hastings.....	Las Animas..	693
<sup>1</sup> Arvada.....	Jefferson.....	840	Holly.....	Prowers.....	724
Ault.....	Weld.....	569	Holyoke.....	Phillips.....	659
<sup>1</sup> Aurora.....	{ Adams..... }	679	Hotchkiss....	Delta.....	600
	{ Arapahoe... }		Julesburg....	Sedgwick....	962
Berthoud....	Larimer.....	758	La Veta.....	Huerfano....	691
Black Hawk..	Gilpin.....	668	Limon.....	Lincoln.....	534
Breckenridge.	Summit.....	834	Lyons.....	Boulder.....	632
Brighton....	Adams.....	850	Manassa....	Conejos.....	788
Brush.....	Morgan.....	997	Mancos.....	Montezuma..	567
Coal Creek... Fremont.....		776	Marble.....	Gunnison....	782
Cortez.....	Montezuma..	565	Meeker.....	Rio Blanco...	807
Creede.....	Mineral.....	741	Ordway.....	Otero.....	705
Crested Butte.	Gunnison....	904	Pagosa Springs	Archuleta...	669
Del Norte....	Rio Grande..	840	Palisade.....	Mesa.....	900
Delagua.....	Las Animas..	958	Rife.....	Garfield....	698
<sup>1</sup> Edgewater....	Jefferson.....	712	Saguachè....	Saguache....	620
Erie.....	Weld.....	596	Sanford.....	Conejos....	564
Evans.....	Weld.....	600	Sugar City... Otero.....		808
Fort Lupton..	Weld.....	614	Williamsburg.	Fremont.....	556
Fowler.....	Otero.....	925	Windsor.....	Weld.....	935
Fruita.....	Mesa.....	881			

**Under 500—104 Towns. Population, 23,674**<sup>1</sup>Falling within the adjacent territory of Denver.

## NEW MEXICO

Total population,	410,283—	0.4 per cent. of total U. S. population.
Total families,*	78,883—	
Native white,*	281,940—	36.1 per cent. of state population.
Foreign born,*	43,733—	13.4 per cent. of state population.
Negroes,*	1,628—	0.5 per cent. of state population.

Town	County	Pop.	Town	County	Pop.
<b>10,000 to 15,000—1 City. Population, 14,025</b>					
Albuquerque..	Bernalillo....	14,025			
<b>5,000 to 10,000—2 Cities. Population, 11,244*</b>					
Roswell.....	Chaves.....	6,172	Santa Fe.....	Santa Fe....	5,072
<b>2,500 to 5,000—7 Cities. Population, 24,307*</b>					
Clovis.....	Curry.....	3,255	Raton.....	Colfax.....	4,539
Las Cruces....	Dona Ana...	3,836	Silver City...	Grant.....	3,217
Las Vegas			Tucumcari....	Quay.....	2,526
(city).....	San Miguel..	3,755			
Las Vegas					
(town).....	San Miguel..	3,179			
<b>1,000 to 2,500—6 Towns. Population, 10,539*</b>					
Artesia.....	Eddy.....	1,883	Gallup.....	McKinley....	2,204
Carlsbad.....	Eddy.....	1,736	Portales.....	Roosevelt....	1,292
Deming.....	Luna.....	1,864	Socorro.....	Socorro.....	1,560
<b>500 to 1,000—6 Towns. Population, 4,122*</b>					
Aztec.....	San Juan....	509	Estancia.....	Torrance....	517
Cimarron.....	Colfax.....	791	Farmington...	San Juan....	785
Clayton.....	Union.....	970	Springer.....	Colfax.....	550
<b>Under 500—8 Towns. Population, 2,952*</b>					

\*Census 1910. See Preface.

ARIZONA

Total population,	255,544—	0.2 per cent. of total U. S. population.
Total families,*	47,927—	
Native white,*	124,644—	61.0 per cent. of state population.
Foreign born,*	77,701—	38.0 per cent. of state population.
Negroes,*	2,009—	1.0 per cent. of state population.

Town	County	Pop.	Town	County	Pop.
15,000 to 25,000—2 Cities. Population, 35,371					
Phoenix.....	Maricopa....	18,621	Tucson.....	Pima.....	16,750
5,000 to 10,000—4 Cities. Population, 27,631*					
Bisbee.....	Cochise.....	9,019	Globe.....	Gila.....	7,083
Douglas.....	Cochise.....	6,437	Prescott.....	Yavapai....	5,092
2,500 to 5,000—3 Cities. Population, 11,302*					
Clifton.....	Graham.....	4,874	Yuma.....	Yuma.....	2,914
Nogales.....	Santa Cruz...	3,514			
1,000 to 2,500—7 Towns. Population, 12,421*					
Flagstaff....	Coconino....	1,633	Tombstone...	Cochise.....	1,582
Jerome.....	Yavapai....	2,393	Williams....	Coconino....	1,267
Mesa.....	Maricopa....	1,692	Winslow.....	Navajo.....	2,381
Tempe.....	Maricopa....	1,473			
500 to 1,000—5 Towns. Population, 3,710*					
Florence.....	Pinal.....	807	Thatcher....	Graham.....	904
Pima.....	Graham.....	500	Wickenburg...	Maricopa....	570
Safford.....	Graham.....	929			
Under 500—1 Town. Population, 275*					

\*Census 1910. See Preface.

## UTAH

Total population,	434,083—	0.4 per cent. of total U. S. population.
Total families,*	77,339—	
Native white,*	303,190—	81.2 per cent. of state population.
Foreign born,*	69,017—	18.5 per cent. of state population.
Negroes.*	1,144—	0.3 per cent. of state population.

Town	County	Pop.	Town	County	Pop.
<b>100,000 to 200,000—1 City. Population, 117,399</b>					
Salt Lake City	Salt Lake...	117,399			
<b>25,000 to 50,000—1 City. Population, 31,404</b>					
Ogden.....	Weber.....	31,404			
<b>5,000 to 10,000—2 Cities. Population, 16,447*</b>					
Logan.....	Cache.....	7,522	Provo.....	Utah.....	8,925
<b>2,500 to 5,000—12 Cities. Population, 38,130*</b>					
American Fork	Utah.....	2,797	Nephi.....	Juab.....	2,759
Bingham			Park City...	Summit.....	3,439
Canyon....	Salt Lake....	2,881	Richfield....	Sevier.....	2,559
Brigham....	Boxelder....	3,685	Spanish Fork..	Utah.....	3,464
Eureka.....	Juab.....	3,416	Springville....	Utah.....	3,356
Lehi.....	Utah.....	2,964	Tooele.....	Tooele.....	2,753
Murray.....	Salt Lake....	4,057			
<b>1,000 to 2,500—32 Towns. Population, 48,657*</b>					
Beaver.....	Beaver.....	1,899	Grantsville...	Tooele.....	1,154
Bountiful....	Davis.....	1,677	Heber.....	Wasatch....	2,031
Cedar City...	Iron.....	1,705	Hyrum.....	Cache.....	1,833
Ephraim....	Sanpete....	2,296	Mammoth....	Juab.....	1,771
Fairview....	Sanpete....	1,218	Manti.....	Sanpete....	2,423
Farmington...	Davis.....	1,231	Mercur.....	Tooele.....	1,047
Fillmore City.	Millard....	1,191	Midvale.....	Salt Lake....	1,760
Forest Dale...	Salt Lake....	1,549	Milford.....	Beaver.....	1,014

\*Census 1910. See Preface.

## UTAH—Continued

Town	County	Pop.	Town	County	Pop.
1,000 to 2,500—Continued					
Monroe.....	Sevier.....	1,227	Providence...	Cache.....	1,020
Moroni.....	Sanpete.....	1,223	Richmond....	Cache.....	1,562
Mount Pleasant	Sanpete.....	2,280	St. George....	Washington..	1,737
Panguitch....	Garfield....	1,338	Salina.....	Sevier.....	1,082
Parowan.....	Iron.....	1,156	Sandy.....	Salt Lake....	1,037
Payson.....	Utah.....	2,397	Smithfield....	Cache.....	1,865
Pleasant Grove	Utah.....	1,618	Spring City...	Sanpete.....	1,100
Price.....	Carbon.....	1,021	Wellsville....	Cache.....	1,195

## 500 to 1,000—36 Towns. Population, 25,186

Castle Dale...	Emery.....	693	Levan.....	Juab.....	722
Clarkston....	Cache.....	564	Lewiston....	Cache.....	989
Coalville....	Summit....	976	Mapleton....	Utah.....	534
Elsinore.....	Sevier.....	656	Midway.....	Wasatch....	838
Emery.....	Emery.....	525	Minersville..	Beaver.....	591
Escalante....	Garfield....	846	Moab.....	Grand.....	615
Ferron.....	Emery.....	651	Morgan.....	Morgan.....	756
Fountain Green	Sanpete....	875	Newton.....	Cache.....	515
Garland.....	Boxelder....	600	Orangeville..	Emery.....	648
Green River..	Emery.....	628	Paradise.....	Cache.....	620
Gunnison....	Sanpete....	950	Randolph....	Rich.....	533
Helper.....	Carbon.....	816	Redmond....	Sevier.....	547
Hinckley....	Millard....	553	Salem.....	Utah.....	693
Huntington...	Emery.....	800	Santaquin....	Utah.....	915
Hyde Park...	Cache.....	699	Scipio.....	Millard....	546
Kanab.....	Kane.....	733	Scofield....	Carbon.....	746
Kanosh.....	Millard....	513	Vernal.....	Uinta.....	836
Kaysville....	Davis.....	887	Willard.....	Boxelder....	577

## Under 500—19 Towns. Population, 6,801

## NEVADA

Total population,	106,734—	0.1 per cent. of total U. S. population.
Total families,*	23,677—	
Native White,*	56,277—	68.7 per cent. of state population.
Foreign born,*	25,085—	30.7 per cent. of state population.
Negroes,*	513—	0.6 per cent. of state population.

Town	County	Pop.	Town	County	Pop.
10,000 to 15,000—1 City. Population, 14,869					
Reno.....	Washoe.....	14,869			
2,500 to 5,000—1 City. Population, 2,500*					
Sparks.....	Washoe.....	2,500			
1,000 to 2,500—3 Towns. Population, 6,765*					
Carson City..	Ormsby.....	2,466	Virginia City..	Storey.....	2,244
Ely.....	White Pine...	2,055			
500 to 1,000—2 Towns. Population, 1,423*					
Fallon.....	Churchill....	741	Yerington....	Lyon.....	682
Under 500—2 Towns. Population, 724*					

## UNINCORPORATED VILLAGES

2,500 to 5,000—2 Towns. Population, 8,738*					
Goldfield....	Esmeralda...	4,838	Tonopah.....	Nye.....	3,900
1,000 to 2,500—6 Towns. Population, 7,713*					
Elko.....	Elko.....	1,650	McGill.....	White Pine...	1,000
Las Vegas....	Clark.....	1,275	Wadsworth...	Washoe.....	1,309
Lovelocks ...	Humboldt...	1,204	Winnemucca..	Humboldt...	1,275

\*Census 1910. See Preface.

## NEVADA—Continued

Town	County	Pop.	Town	County	Pop.
500 to 1,000—11 Towns. Population, 7,589					
Austin.....	Lander.....	700	Manhattan...	Nye.....	825
Caliente.....	Lincoln.....	700	Mazuma.....	Humboldt...	500
Delamar.....	Lincoln.....	904	Pioche.....	Lincoln.....	600
Eureka.....	Eureka.....	785	Rhyolite.....	Nye.....	675
Gardnerville..	Douglas.....	750	Round		
Hawthorne...	Esmeralda...	600	Mountain....	Nye.....	550
Under 500—176 Towns. Population, 35,556					

## PACIFIC DIVISION

Total population,	5,308,616— 5.2 per cent. of total U. S. population.
Total families,*	970,186—
Native white,*	3,162,425—75.4 per cent. of total population.
Foreign born,*	1,000,684—23.9 per cent. of total population.
Negroes,*	29,195— 0.7 per cent. of total population.

### NUMBER OF PLACES, POPULATION AND PERCENTAGE OF THE TOTAL POPULATION

Group	Number of Places	Popula- tion	Per Cent.
200,000 and over .....	4	1,611,430	30.3
100,000 to 200,000 .....	3	461,697	8.6
50,000 to 100,000 .....	3	177,928	3.3
25,000 to 50,000 .....	9	304,594	5.7
15,000 to 25,000 .....	6	115,145	2.1
10,000 to 15,000 .....	6	84,735	1.5
5,000 to 10,000* .....	19	135,096	3.2
2,500 to 5,000* .....	65	237,438	5.7
1,000 to 2,500* .....	135	218,917	5.2
500 to 1,000* .....	123	92,479	2.2
Under 500* .....	173	51,930	1.3
Total .....	546	3,491,389	69.1

\*Census of 1910. See Preface.



WASHINGTON

Total population, 1,534,221— 1.5 per cent. of total U. S. population.  
 Total families,\* 254,692—  
 Native white,\* 867,914—76.0 per cent. of state population.  
 Foreign born,\* 268,018—23.5 per cent. of state population.  
 Negroes,\* 6,058— 0.5 per cent. of state population.

Town	County	Pop.	Town	County	Pop.
200,000 and Over—1 City. Population, 348,639					
Seattle.....	King.....	348,639			
100,000 to 200,000—2 Cities. Population, 263,093					
Spokane.....	Spokane.....	150,323	Tacoma.....	Pierce.....	112,770
25,000 to 50,000—3 Cities. Population, 93,607					
Bellingham...	Whatcom....	32,985	Walla Walla..	Walla Walla..	25,136
Everett.....	Snohomish...	35,486			
15,000 to 25,000—2 Cities. Population, 41,285					
Aberdeen.....	Chehalis.....	20,334	NorthYakima.	Yakima.....	20,951
5,000 to 10,000—4 Cities. Population, 31,778*					
Centralia.....	Lewis.....	7,311	Olympia.....	Thurston....	6,996
Hoquiam.....	Chehalis.....	8,171	<sup>1</sup> Vancouver....	Clarke.....	9,300
2,500 to 5,000—15 Cities. Population, 52,195*					
Anacortes....	Skagit.....	4,168	Colfax.....	Whitman....	2,783
Bremerton...	Kitsap.....	2,993	Ellensburg...	Kittitas.....	4,209
Chehalis.....	Lewis.....	4,507	<sup>2</sup> Hillyard.....	Spokane.....	3,276
Cle Elum.....	Kittitas.....	2,749	Port Townsend ..	Jefferson...	4,181

\*Census 1910. See Preface.

<sup>1</sup>Falling within the adjacent territory of Portland, Ore.

<sup>2</sup>Falling within the adjacent territory of Spokane.

## WASHINGTON—Continued

Town	County	Pop.	Town	County	Pop.
2,500 to 5,000—Continued					
Pullman.....	Whitman....	2,602	Snohomish....	Snohomish...	3,244
Puyallup.....	Pierce.....	4,544	South Bend...	Pacific.....	3,023
<sup>1</sup> Renton.....	King.....	2,740	Wenatchee....	Chelan.....	4,050
Roslyn.....	Kittitas....	3,126			

## 1,000 to 2,500—42 Towns. Population, 65,194

Arlington....	Snohomish...	1,476	Medical Lake.	Spokane.....	1,730
Blaine.....	Whatcom....	2,289	Monroe.....	Snohomish...	1,552
Buckley.....	Pierce.....	1,272	Montesano...	Chehalis....	2,488
Burlington...	Skagit.....	1,302	Mount Vernon	Skagit.....	2,381
Camas.....	Clarke.....	1,125	Newport.....	Stevens.....	1,199
Charleston...	Kitsap.....	1,062	Palouse.....	Whitman....	1,549
Cheney.....	Spokane....	1,207	Pasco.....	Franklin....	2,083
Clarkston...	Asotin.....	1,257	Pomeroy....	Garfield....	1,605
Colville.....	Stevens.....	1,533	Port Angeles..	Clallam.....	2,286
Cosmopolis...	Chehalis....	1,132	Prosser.....	Benton.....	1,298
Davenport....	Lincoln....	1,229	Raymond....	Pacific.....	2,450
Dayton.....	Columbia...	2,389	Ritzville....	Adams.....	1,859
Edmonds.....	Snohomish...	1,114	Sedro-Woolley	Skagit.....	2,129
Elma.....	Chehalis....	1,532	Shelton.....	Mason.....	1,163
Goldendale...	Klickitat...	1,203	Sprague.....	Lincoln.....	1,110
Kelso.....	Cowlitz....	2,039	Sunnyside....	Yakima.....	1,379
Kennewick...	Benton.....	1,219	Tekoa.....	Whitman....	1,694
Kent.....	King.....	1,908	Tenino.....	Thurston...	1,038
Leavenworth..	Chelan.....	1,551	Toppenish....	Yakima.....	1,598
Lynden.....	Whatcom....	1,148	Waitsburg....	Walla Walla..	1,237
Marysville....	Snohomish...	1,239	Winlock.....	Lewis.....	1,140

## 500 to 1,000—45 Towns. Population, 33,777

Asotin.....	Asotin.....	820	Harrington...	Lincoln.....	661
Auburn.....	King.....	957	Ilwaco.....	Pacific.....	664
<sup>1</sup> Bothell.....	King.....	599	Ione.....	Stevens.....	634
Cashmere...	Chelan.....	625	<sup>1</sup> Issaquah....	King.....	628
Castle Rock...	Cowlitz....	998	Kalama.....	Cowlitz....	816
Chelan.....	Chelan.....	682	<sup>1</sup> Kirkland....	King.....	532
Chewelah....	Stevens.....	823	La Conner....	Skagit.....	603
Concrete....	Skagit.....	945	Lind.....	Adams.....	831
Deer Park...	Spokane....	875	Little Falls...	Lewis.....	631
Eatonville...	Pierce.....	754	Mabton.....	Yakima.....	666
Ferndale....	Whatcom....	691	Malden.....	Whitman....	798
Garfield....	Whitman....	932	Oakesdale...	Whitman....	882
Granite Falls..	Snohomish...	714	Odessa.....	Lincoln.....	885

<sup>1</sup>Falling within the adjacent territory of Seattle.

## WASHINGTON—Continued

Town	County	Pop.	Town	County	Pop.
500 to 1,000—Continued					
Okanogan....	Okanogan....	611	Stanwood....	Snohomish...	544
Orting.....	Pierce.....	799	Starbuck.....	Columbia....	761
Pe Ell.....	Lewis.....	838	Sultan.....	Snohomish...	576
Port Orchard..	Kitsap.....	682	Sumas.....	Whatcom....	902
Prescott.....	Walla Walla..	502	Sumner.....	Pierce.....	892
Reardan.....	Lincoln.....	527	Waterville....	Douglas.....	950
Republic.....	Ferry.....	999	White Salmon.	Klickitat....	682
Rockford.....	Spokane.....	663	Wilbur.....	Lincoln.....	757
Rosalia.....	Whitman....	767	Wilkeson....	Pierce.....	899
Ruston.....	Pierce.....	780			

Under 500—63 Towns. Population, 21,561

## OREGON

Total population,	835,741—	0.9 per cent. of total U. S. population.
Total families,*	151,858—	
Native white,*	552,089—	82.1 per cent. of state population.
Foreign born,*	119,184—	17.7 per cent. of state population.
Negroes,*	1,492—	0.2 per cent. of state population.

Town	County	Pop.	Town	County	Pop.
200,000 and Over—1 City. Population, 295,463					
Portland . . . .	Multnomah . . . .	295,463			
15,000 to 25,000—1 City. Population, 20,278					
Salem . . . . .	Marion . . . . .	20,278			
5,000 to 10,000—5 Cities. Population, 39,210*					
Ashland . . . . .	Jackson . . . . .	5,020	Eugene . . . . .	Lane . . . . .	9,009
Astoria . . . . .	Clatsop . . . . .	9,599	Medford . . . . .	Jackson . . . . .	8,840
Baker City . . . .	Baker . . . . .	6,742			
2,500 to 5,000—11 Cities. Population, 46,542*					
Albany . . . . .	Linn . . . . .	4,275	<sup>1</sup> Oregon City . . . .	Clackamas . . . .	4,287
Corvallis . . . . .	Benton . . . . .	4,552	Pendleton . . . . .	Umatilla . . . . .	4,460
Grant's Pass . . .	Josephine . . . .	3,897	Roseburg . . . . .	Douglas . . . . .	4,738
Klamath Falls . .	Klamath . . . . .	2,758	<sup>1</sup> St. Johns . . . . .	Multnomah . . . .	4,872
La Grande . . . .	Union . . . . .	4,843	The Dalles . . . .	Wasco . . . . .	4,880
Marshfield . . . .	Coos . . . . .	2,980			
1,000 to 2,500—27 Towns. Population, 42,568*					
Bandon . . . . .	Coos . . . . .	1,803	Enterprise . . . .	Wallowa . . . . .	1,242
Condon . . . . .	Gilliam . . . . .	1,009	Forest Grove . . .	Washington . . . .	1,772
Coquille . . . . .	Coos . . . . .	1,398	Hillsboro . . . . .	Washington . . . .	2,016
Cottage Grove Lane . . . . .		1,834	Hood River . . . .	Hood River . . . .	2,331
Dallas . . . . .	Polk . . . . .	2,124	Independence . . .	Polk . . . . .	1,160
Elgin . . . . .	Union . . . . .	1,120	Lakeview . . . . .	Lake . . . . .	1,253

\*Census 1910. See Preface.

<sup>1</sup>Falling within the adjacent territory of Portland.

## OREGON—Continued

Town	County	Pop.	Town	County	Pop.
1,000 to 2,500—Continued					
Lebanon . . . .	Linn . . . . .	1,820	Seaside . . . . .	Clatsop . . . . .	1,121
McMinnville . .	Yamhill . . . .	2,400	Sheridan . . . .	Yamhill . . . .	1,021
Milton . . . . .	Umatilla . . . .	1,280	Silverton . . . .	Marion . . . . .	1,588
Newberg . . . .	Yamhill . . . .	2,260	Springfield . . .	Lane . . . . .	1,838
North Bend . . .	Coos . . . . .	2,078	Tillamook . . . .	Tillamook . . . .	1,352
Ontario . . . . .	Malheur . . . . .	1,248	Union . . . . .	Union . . . . .	1,483
Prineville . . . .	Crook . . . . .	1,042	Woodburn . . . .	Marion . . . . .	1,616
Rainier . . . . .	Columbia . . . .	1,359			

## 500 to 1,000—31 Towns. Population, 22,177

Athena . . . . .	Umatilla . . . .	586	Jacksonville . . .	Jackson . . . . .	785
Bend . . . . .	Crook . . . . .	536	Joseph . . . . .	Wallowa . . . . .	725
Brownsville . . .	Linn . . . . .	919	Junction City . . .	Lane . . . . .	759
Burns . . . . .	Harney . . . . .	904	<sup>1</sup> Milwaukee . . . .	Clackamas . . . .	860
Canby . . . . .	Clackamas . . . .	587	Mount Angel . . .	Marion . . . . .	545
Central Point . .	Jackson . . . . .	761	Myrtle Point . . .	Coos . . . . .	836
Clatskanie . . . .	Columbia . . . . .	747	New Astoria . . . .	Clatsop . . . . .	957
Coburg . . . . .	Lane . . . . .	613	Newport . . . . .	Lincoln . . . . .	721
Dufur . . . . .	Wasco . . . . .	523	Philomath . . . .	Benton . . . . .	505
Falls City . . . .	Polk . . . . .	969	St. Helens . . . .	Columbia . . . . .	742
Freewater . . . .	Umatilla . . . . .	532	Stayton . . . . .	Marion . . . . .	703
Glendale . . . . .	Douglas . . . . .	646	Sumpter . . . . .	Baker . . . . .	643
<sup>1</sup> Gresham . . . . .	Multnomah . . . .	540	Toledo . . . . .	Lincoln . . . . .	541
Heppner . . . . .	Morrow . . . . .	880	Vale . . . . .	Malheur . . . . .	992
Hermiston . . . .	Umatilla . . . . .	647	Wallowa . . . . .	Wallowa . . . . .	793
Huntington . . . .	Baker . . . . .	680			

## Under 500—95 Towns. Population, 24,997

<sup>1</sup>Falling within the adjacent territory of Portland, Ore.

## CALIFORNIA

Total population,	2,938,654—	2.8 per cent. of total U. S. population.
Total families,*	563,636—	
Native white,*	1,742,422—	73.3 per cent. of state population.
Foreign born,*	613,482—	25.8 per cent. of state population.
Negroes,*	21,645—	0.9 per cent. of state population.

Town	County	Pop.	Town	County	Pop.
<b>200,000 and Over—2 Cities. Population, 967,328</b>					
Los Angeles...	Los Angeles.	503,812	San Francisco.	San Francisco	463,516
<b>100,000 to 200,000—1 City. Population, 198,604</b>					
Oakland.....	Alameda....	198,604			
<b>50,000 to 100,000—3 Cities. Population, 177,928</b>					
<sup>1</sup> Berkeley.....	Alameda.....	57,653	San Diego....	San Diego...	53,380
Sacramento...	Sacramento..	66,895			
<b>25,000 to 50,000—6 Cities. Population, 210,987</b>					
<sup>1</sup> Alameda.....	Alameda.....	27,732	<sup>2</sup> Pasadena.....	Los Angeles..	46,450
Fresno.....	Fresno.....	34,958	San Jose.....	Santa Clara..	38,902
<sup>2</sup> Long Beach...	Los Angeles..	27,587	Stockton.....	San Joaquin..	35,358
<b>15,000 to 25,000—3 Cities. Population, 53,582</b>					
Bakersfield...	Kern.....	16,874	San Bernardino	San Bernardino	16,945
Riverside.....	Riverside....	19,763			
<b>10,000 to 15,000—6 Cities. Population, 84,735</b>					
Eureka.....	Humboldt...	14,684	San Barbara	Santa Barbara	14,846
Pomona.....	Los Angeles..	13,150	Santa Cruz...	Santa Cruz..	14,594
Redlands.....	San Bernardino	14,000	Vallejo.....	Solano.....	13,461
<b>5,000 to 10,000—10 Cities. Population, 64,108*</b>					
<sup>2</sup> Alhambra....	Los Angeles..	5,021	San Luis Obispo	San Luis Obispo	5,157
Marysville....	Yuba.....	5,430	<sup>1</sup> San Rafael...	Marin.....	5,934
Napa.....	Napa.....	5,791	Santa Ana....	Orange.....	8,429
Petaluma....	Sonoma.....	5,880	<sup>2</sup> Santa Monica.	Los Angeles..	7,847
<sup>1</sup> Richmond....	Contra Costa.	6,802	Santa Rosa...	Sonoma.....	7,817

\*Census 1910. See Preface.

<sup>1</sup>Falling within the adjacent territory of San Francisco and Oakland.

<sup>2</sup>Falling within the adjacent territory of Los Angeles.

## CALIFORNIA—Continued

Town	County	Pop.	Town	County	Pop.
2,500 to 5,000—39 Cities. Population, 138,701					
Anaheim.....	Orange.....	2,628	Oroville.....	Butte.....	3,859
Chico.....	Butte.....	3,750	Oxnard.....	Ventura.....	2,555
Coalinga.....	Fresno.....	4,199	Palo Alto.....	Santa Clara..	4,486
Colton.....	SanBernardino	3,980	Porterville....	Tulare.....	2,696
Corona.....	Riverside....	3,540	Red Bluff....	Tehama.....	3,530
<sup>1</sup> Emeryville....	Alameda.....	2,613	Redding.....	Shasta.....	3,572
<sup>2</sup> Glendale.....	Los Angeles..	2,746	<sup>2</sup> RedondoBeach	Los Angeles..	2,935
Grass Valley..	Nevada.....	4,520	Roseville.....	Placer.....	2,608
Hanford.....	Kings.....	4,829	Salinas.....	Monterey....	3,736
<sup>1</sup> Hayward.....	Alameda.....	2,746	<sup>1</sup> San Leandro..	Alameda.....	3,471
Lodi.....	San Joaquin..	2,697	<sup>1</sup> San Mateo...	San Mateo...	4,384
Merced.....	Merced.....	3,102	Santa Clara...	Santa Clara..	4,348
Mill Valley...	Marin.....	2,551	<sup>2</sup> So. Pasadena..	Los Angeles..	4,649
Modesto.....	Stanislaus...	4,034	Tulare.....	Tulare.....	2,758
Monrovia....	Los Angeles..	3,576	Ventura.....	Ventura.....	2,945
Monterey....	Monterey....	4,923	Visalia.....	Tulare.....	4,550
Nevada City..	Nevada.....	2,689	Watsonville...	Santa Cruz...	4,446
<sup>2</sup> Ocean Park...	Los Angeles..	3,119	<sup>2</sup> Whittier.....	Los Angeles..	4,550
Ontario.....	SanBernardino	4,274	Woodland....	Yolo.....	3,187
Orange.....	Orange.....	2,920			

## 1,000 to 2,500—66 Towns. Population, 111,155

Antioch.....	Contra Costa.	1,124	Gilroy.....	Santa Clara..	2,437
Arcata.....	Humboldt...	1,121	Healdsburg...	Sonoma.....	2,011
Auburn.....	Placer.....	2,376	Hollister.....	San Benito...	2,308
Azusa.....	Los Angeles..	1,477	<sup>2</sup> Huntington		
Benicia.....	Solano.....	2,360	Park.....	Los Angeles..	1,299
Bishop.....	Inyo.....	1,190	Imperial.....	Imperial....	1,257
BlackDiamond	Contra Costa.	2,372	<sup>2</sup> Inglewood...	Los Angeles..	1,536
<sup>1</sup> Burlingame...	San Mateo...	1,565	Jackson.....	Amador.....	2,035
Chino.....	SanBernardino	1,444	Lemoore.....	Kings.....	1,000
Claremont...	Los Angeles..	1,114	Lincoln.....	Placer.....	1,402
Colusa.....	Colusa.....	1,582	Lindsay.....	Tulare.....	1,814
Coronado....	San Diego...	1,477	Livermore...	Alameda.....	2,030
Covina.....	Los Angeles..	1,652	Lompoc.....	Santa Barbara	1,482
Crescent City.	Del Norte...	1,114	Los Gatos...	Santa Clara..	2,232
Dunsmuir...	Siskiyou...	1,719	Madera.....	Madera.....	2,404
E. San Jose...	Santa Clara..	1,661	<sup>1</sup> Martinez....	Contra Costa.	2,115
El Centro...	Imperial....	1,610	Mayfield...	Santa Clara..	1,041
Escondido...	San Diego...	1,334	MountainView	Santa Clara..	1,161
Fort Bragg...	Mendocino...	2,408	National City.	San Diego...	1,733
Fullerton....	Orange.....	1,725	Oakdale.....	Stanislaus...	1,035

<sup>1</sup>Falling within the adjacent territory of San Francisco and Oakland.<sup>2</sup>Falling within the adjacent territory of Los Angeles.

## CALIFORNIA—Continued

Town	County	Pop.	Town	County	Pop.
1,000 to 2,500—Continued					
Pacific Grove.	Monterey....	2,384	Selma.....	Fresno.....	1,750
Paso Robles..	SanLuisObispo	1,441	<sup>2</sup> Sierra Madre..	Los Angeles..	1,303
<sup>1</sup> Piedmont....	Alameda.....	1,719	Sonora.....	Tuolumne...	2,029
Placerville....	El Dorado....	1,914	<sup>1</sup> S.SanFrancisco	San Mateo...	1,989
Pleasanton...	Alameda.....	1,254	Turlock.....	Stanislaus...	1,573
Redwood.....	San Mateo...	2,442	Ukiah.....	Mendocino...	2,136
Rocklin.....	Placer.....	1,026	Upland.....	San Bernardino	2,384
St. Helena....	Napa.....	1,603	Vacaville....	Solano.....	1,177
San Anselmo..	Marin.....	1,531	<sup>2</sup> Watts.....	Los Angeles..	1,922
Santa Maria..	Santa Barbara	2,260	Willits.....	Mendocino...	1,153
Santa Paula..	Ventura....	2,216	Willows.....	Glenn.....	1,139
Sausalito....	Marin.....	2,383	Yreka.....	Siskiyou....	1,134
<sup>2</sup> Sawtelle.....	Los Angeles..	2,143	Yuba City....	Sutter.....	1,160
Sebastopol....	Sonoma.....	1,233			
500 to 1,000—47 Towns. Population, 36,525					
<sup>1</sup> Albany.....	Alameda.....	808	Holtville....	Imperial.....	729
Alturas.....	Modoc.....	916	Huntington		
Arcadia.....	Los Angeles..	696	Beach.....	Orange.....	815
Blue Lake....	Humboldt...	507	Kingsburg...	Fresno.....	634
Boulder Creek.	Santa Cruz...	544	Lakeport....	Lake.....	870
Brawley.....	Imperial.....	881	Larkspur....	Marin.....	594
Calexico.....	Imperial.....	797	Lordsburg...	Los Angeles..	954
Calistoga....	Napa.....	751	Los Banos...	Merced.....	745
Cloverdale....	Sonoma.....	823	Loyalton....	Sierra.....	983
Colfax.....	Placer.....	621	Morgan Hill..	Santa Clara..	607
<sup>2</sup> Compton.....	Los Angeles..	922	Newman.....	Stanislaus...	892
Concord.....	Contra Costa.	703	Oceanside...	San Diego....	673
Coram.....	Shasta.....	666	Orland.....	Glenn.....	836
Corning.....	Tehama....	972	<sup>1</sup> Pinole.....	Contra Costa.	798
Dinuba.....	Tulare.....	970	Potter Valley.	Mendocino...	576
Dixon.....	Solano.....	827	Rio Visto....	Solano.....	884
Etna.....	Siskiyou....	518	Ross.....	Marin.....	556
Fairfield....	Solano.....	834	San Jacinto..	Riverside...	898
Ferndale....	Humboldt...	905	Sisson.....	Siskiyou....	636
Fortuna.....	Humboldt...	883	Sonoma.....	Sonoma.....	957
Fowler.....	Fresno.....	675	Suisun City...	Solano.....	641
Gridley.....	Butte.....	987	Susanville...	Lassen.....	688
Hemet.....	Riverside...	992	<sup>2</sup> Vernon.....	Los Angeles..	772
<sup>2</sup> HermosaBeach	Los Angeles..	679	Winters.....	Yolo.....	910
Under 500—15 Towns. Population, 5,372					

<sup>1</sup>Falling within the adjacent territory of San Francisco and Oakland.

<sup>2</sup>Falling within the adjacent territory of Los Angeles.



RETAIL AND WHOLESALE  
DEALERS IN  
THE UNITED STATES

**NUMBER OF RETAIL AND WHOLESALE DEALERS IN THE  
UNITED STATES CLASSIFIED BY TRADES AND  
BY STATES**

State	Auto Acces- sory Dealers	Garages, Repair Shops	Boots & Shoes Retail	Boots & Shoes Whole- sale	Cigar, & Cigarette & To- bacco Dealers*	Depart- ment Stores
Alabama .....	215	239	565	18	6,230	49
Alaska .....	..	..	27	..	..	5
Arizona .....	137	146	158	3	1,595	16
Arkansas .....	253	265	502	5	7,232	39
California .....	2,041	2,483	1,300	33	17,112	140
Colorado .....	465	554	500	7	4,558	65
Connecticut .....	530	632	810	11	6,885	73
Delaware .....	88	97	134	1	976	19
District of Columbia.	94	131	152	..	1,698	18
Florida.....	396	406	413	4	4,761	32
Georgia .....	450	528	878	33	11,668	76
Idaho .....	201	223	203	1	1,662	45
Illinois .....	2,780	2,959	3,706	55	35,074	304
Indiana .....	1,352	1,427	1,398	13	16,480	201
Iowa .....	2,147	2,390	1,357	18	12,877	120
Kansas .....	1,325	1,577	936	3	7,734	116
Kentucky .....	412	419	809	7	5,375	65
Louisiana .....	216	239	521	16	6,568	32
Maine .....	391	427	798	9	4,136	71
Maryland .....	359	402	567	25	6,414	73
Massachusetts .....	1,231	1,477	2,048	166	16,041	209
Michigan .....	1,566	1,737	2,050	30	17,604	167
Minnesota .....	1,282	1,445	1,179	27	12,195	142
Mississippi .....	212	224	339	8	4,507	30
Missouri .....	1,311	1,538	2,315	100	18,397	124
Montana .....	405	442	270	3	3,232	63
Nebraska .....	1,142	1,346	673	12	7,332	68
Nevada .....	64	74	100	..	1,138	4
New Hampshire ....	261	319	383	1	2,695	50
New Jersey .....	1,049	1,284	1,552	3	17,676	110
New Mexico .....	140	150	125	..	1,610	15
New York .....	3,163	3,959	5,480	130	52,035	378
North Carolina .....	358	483	627	11	7,619	81
North Dakota .....	592	618	231	..	3,546	48

\* Includes all dealers in tobacco whose annual sales exceed \$200.

NUMBER OF RETAIL AND WHOLESALE DEALERS IN THE  
UNITED STATES CLASSIFIED BY TRADES AND  
BY STATES—Continued

State	Auto Access- sory Dealers	Garages, Repair Shops	Boots & Shoes Retail	Boots & Shoes Whole- sale	Cigar, & Cigarette & To- bacco Dealers*	Depart- ment Stores
Ohio .....	2,571	2,863	2,800	43	27,258	250
Oklahoma .....	737	862	745	..	7,347	58
Oregon .....	432	472	378	9	3,795	51
Pennsylvania .....	2,854	3,169	4,590	105	32,159	457
Rhode Island .....	193	239	276	6	2,752	30
South Carolina .....	221	265	538	10	5,124	44
South Dakota .....	598	633	324	..	3,476	33
Tennessee .....	278	320	637	27	7,925	42
Texas .....	1,330	1,343	1,900	23	18,803	120
Utah .....	129	138	224	9	1,663	17
Vermont .....	209	195	318	3	2,243	37
Virginia .....	375	381	690	30	7,683	81
Washington .....	558	664	620	14	5,355	107
West Virginia .....	308	327	550	11	7,061	91
Wisconsin .....	1,463	1,464	1,346	24	17,685	145
Wyoming .....	104	110	110	..	1,673	9
Total.....	38,988	44,085	49,152	1,067	476,664	4,620

\* Includes all dealers in tobacco whose annual sales exceed \$200.

**NUMBER OF RETAIL AND WHOLESALE DEALERS IN THE  
UNITED STATES CLASSIFIED BY TRADES AND  
BY STATES—Continued**

State	Drug-	Drug-	Dry	Dry	General
	gists Retail	gists Wholesale	Goods Retail	Goods Wholesale	
Alabama .....	870	8	377	27	6,055
Alaska .....	33	..	11	..	356
Arizona .....	103	1	75	1	507
Arkansas .....	1,038	7	373	11	6,184
California .....	1,385	10	842	18	2,728
Colorado .....	604	5	262	3	1,467
Connecticut .....	587	9	629	20	588
Delaware .....	111	1	118	..	379
District of Columbia.....	209	1	156	2	..
Florida .....	580	3	404	8	1,362
Georgia .....	1,158	12	696	36	7,511
Idaho .....	256	1	60	2	1,067
Illinois .....	3,130	12	1,980	37	6,647
Indiana .....	1,804	8	713	13	4,258
Iowa .....	1,696	10	410	10	5,016
Kansas .....	1,242	4	358	7	4,105
Kentucky .....	925	10	736	15	6,708
Louisiana .....	715	8	462	16	4,086
Maine .....	457	4	446	8	1,526
Maryland .....	611	9	563	14	2,316
Massachusetts .....	1,690	12	1,523	73	736
Michigan .....	1,787	9	1,248	22	3,454
Minnesota .....	1,026	4	390	10	4,516
Mississippi .....	717	5	336	18	7,084
Missouri .....	2,472	10	1,316	35	7,556
Montana .....	293	7	67	..	860
Nebraska .....	944	3	180	3	3,252
Nevada .....	52	..	34	..	360
New Hampshire .....	237	3	190	1	579
New Jersey .....	1,159	2	1,656	11	1,333
New Mexico .....	137	..	68	2	932
New York .....	4,515	44	3,920	249	8,815
North Carolina .....	806	11	437	22	6,181
North Dakota .....	422	..	37	1	2,215

NUMBER OF RETAIL AND WHOLESALE DEALERS IN THE  
UNITED STATES CLASSIFIED BY TRADES AND  
BY STATES—Continued.

State	Drug- gists Retail	Drug- gists Wholesale	Dry Goods Retail	Dry Goods Wholesale	General Stores
Ohio .....	2,200	20	1,742	45	5,511
Oklahoma .....	1,304	1	572	8	4,064
Oregon .....	476	4	172	1	1,402
Pennsylvania .....	3,519	26	3,013	133	11,462
Rhode Island .....	326	2	205	13	200
South Carolina .....	507	4	323	10	4,145
South Dakota .....	442	2	70	..	2,028
Tennessee .....	784	10	575	30	5,842
Texas .....	2,825	15	1,862	54	8,434
Utah .....	179	3	47	10	955
Vermont .....	192	1	115	1	792
Virginia .....	673	9	395	20	5,864
Washington .....	652	2	253	9	777
West Virginia .....	398	8	196	11	5,754
Wisconsin .....	1,061	5	521	7	4,651
Wyoming .....	87	..	34	..	487
Total.....	49,396	345	31,168	1,047	173,107

**NUMBER OF RETAIL AND WHOLESALE DEALERS IN THE  
UNITED STATES CLASSIFIED BY TRADES AND  
BY STATES—Continued**

State	Groceries & Groceries		Hardware		Sport- ing Goods
	Delicatessen Retail	Whole- sale	Hardware Retail	Whole- sale	
Alabama .....	1,912	110	547	47	93
Alaska .....	72	1	46	3	15
Arizona .....	388	20	102	16	19
Arkansas .....	3,490	112	691	23	122
California .....	6,408	49	1,667	53	313
Colorado .....	2,975	25	551	20	101
Connecticut .....	3,270	41	410	29	117
Delaware .....	442	9	104	3	10
District of Columbia....	1,475	6	80	8	19
Florida .....	1,132	87	359	31	58
Georgia .....	4,492	192	782	71	170
Idaho .....	556	9	315	11	68
Illinois .....	19,420	134	3,527	60	421
Indiana .....	7,168	91	1,931	25	277
Iowa .....	5,172	49	2,276	33	268
Kansas .....	3,516	56	1,916	14	199
Kentucky .....	4,412	106	942	28	126
Louisiana .....	3,916	85	336	21	81
Maine .....	3,252	27	526	16	136
Maryland .....	3,236	40	496	33	62
Massachusetts .....	7,800	81	1,132	63	206
Michigan .....	6,716	86	2,077	48	313
Minnesota .....	2,580	45	1,846	32	276
Mississippi .....	2,460	74	476	20	99
Missouri .....	8,204	105	2,179	37	233
Montana .....	596	27	399	13	84
Nebraska .....	2,416	27	1,368	17	180
Nevada .....	316	6	68	..	15
New Hampshire .....	1,220	16	218	4	76
New Jersey .....	6,890	49	1,093	18	153
New Mexico .....	334	20	137	5	21
New York .....	29,758	198	3,793	212	675
North Carolina .....	2,036	233	644	39	126
North Dakota .....	432	18	926	3	118

NUMBER OF RETAIL AND WHOLESALE DEALERS IN THE UNITED STATES CLASSIFIED BY TRADES AND BY STATES—Continued.

State	Groceries & Groceries		Hardware		Sporting Goods
	Delicatessen Retail	Wholesale	Retail	Wholesale	
Ohio .....	25,918	123	2,669	55	284
Oklahoma .....	4,008	85	1,385	14	170
Oregon .....	2,060	17	448	12	83
Pennsylvania .....	24,420	228	2,878	148	398
Rhode Island .....	956	14	137	4	27
South Carolina .....	1,228	92	321	22	72
South Dakota .....	704	15	790	9	115
Tennessee .....	4,492	118	676	40	113
Texas .....	9,612	256	2,203	70	249
Utah .....	868	12	140	11	31
Vermont .....	1,024	8	305	9	97
Virginia .....	2,436	144	572	44	90
Washington .....	2,435	23	714	29	161
West Virginia .....	2,304	72	410	27	67
Wisconsin .....	4,648	46	1,698	26	273
Wyoming .....	224	6	120	2	18
Total .....	235,799	3,493	49,426	1,578	7,498

NUMBER OF RETAIL AND WHOLESALE DEALERS IN CITIES  
HAVING 100,000 INHABITANTS OR MORE

	Auto Accessory Dealers	Garages, Repair Shops	Boots and Shoes Retail	Boots and Shoes Whole- sale	Cigar, and Cigar- ette & Tobacco Shops
New York, N. Y.....	639	944	<sup>2</sup> 1,402	<sup>1</sup> 200 <sup>2</sup>	<sup>2</sup> 2,145
Chicago, Ill. ....	668	739	933	111	1,074
Philadelphia, Pa. ....	392	551	596	19	2,109
St. Louis, Mo. ....	160	218	867	49	208
Boston, Mass. ....	222	240	276	..	273
Cleveland, O. ....	171	228	272	12	198
Baltimore, Md. ....	145	171	211	21	224
Pittsburg, Pa. ....	173	212	132	25	108
Detroit, Mich. ....	194	239	293	<sup>3</sup> 19	216
Buffalo, N. Y.....	104	197	244	..	67
San Francisco, Cal.....	170	268	108	12	457
Milwaukee, Wis. ....	154	160	155	36	39
Cincinnati, O. ....	126	159	161	17	172
Newark, N. J.....	94	142	168	..	139
New Orleans, La.....	46	58	123	10	61
Washington, D. C.....	94	131	85	..	174
Los Angeles, Cal.....	259	341	76	11	407
Minneapolis, Minn. ....	133	159	90	19	73
Jersey City, N. J.....	50	62	103	..	77
Kansas City, Mo.....	108	171	80	34	136
Seattle, Wash. ....	97	123	44	10	144
Indianapolis, Ind. ....	72	95	68	3	76
Providence, R. I.....	97	128	54	11	41
Louisville, Ky. ....	46	55	78	3	45
Rochester, N. Y.....	85	98	106	9	69
St. Paul, Minn.....	64	89	59	9	44
Denver, Colo. ....	76	125	<sup>4</sup> 31	..	164
Portland, Ore. ....	96	109	55	7	123
Columbus, O. ....	90	114	74	2	42
Toledo, O. ....	74	90	69	4	53
Atlanta, Ga. ....	22	50	36	8	37
Oakland, Cal. ....	64	97	54	..	120
Worcester, Mass. ....	43	45	42	4	41

<sup>1</sup> Shoe manufacturers and wholesalers classified together.

<sup>2</sup> For Boroughs of Manhattan, Bronx, Brooklyn and Queens.

<sup>3</sup> Includes manufacturers.

<sup>4</sup> One classification for wholesale and retail in city directory.



NUMBER OF RETAIL AND WHOLESALE DEALERS IN CITIES  
 HAVING 100,000 INHABITANTS OR MORE—Continued

	Auto Accessory Dealers	Garages, Repair Shops	Boots and Shoes Retail	Boots and Shoes Whole- sale	Cigar, Cigar- ette & Tobacco Shops
Syracuse, N. Y.....	61	63	52	..	40
New Haven, Conn.....	57	68	92	..	68
Birmingham, Ala. ....	20	30	26	5	25
Memphis, Tenn. ....	30	36	35	6	33
Scranton, Pa. ....	39	52	30	4	37
Richmond, Va. ....	42	43	36	7	21
Paterson, N. J.....	37	50	<sup>1</sup> 68	..	33
Omaha, Neb. ....	73	110	35	2	54
Fall River, Mass.....	26	28	<sup>2</sup> 24	..	12
Dayton, O. ....	47	63	59	3	78
Grand Rapids, Mich.....	56	81	77	4	40
Nashville, Tenn. ....	26	38	23	4	13
Lowell, Mass. ....	20	30	35	..	21
Cambridge, Mass. ....	31	47	25	..	15
Spokane, Wash. ....	49	61	25	1	70
Bridgeport, Conn. ....	34	53	<sup>1</sup> 68	..	64
Albany, N. Y.....	48	58	40	4	50
Dallas, Tex. ....	60	67	24	4	34
San Antonio, Tex.....	35	41	53	3	<sup>2</sup> 26
New Bedford, Mass.....	31	41	44	..	..
Salt Lake City, Utah....	40	43	24	6	29
Tacoma, Wash. ....	44	47	17	..	51
Houston, Tex. ....	50	58	<sup>2</sup> 25	..	43
Trenton, N. J.....	30	47	34	1	136
Hartford, Conn. ....	45	71	45	..	18
Reading, Pa. ....	44	58	115	1	63
Youngstown, O. ....	48	53	39	..	33
Camden, N. J.....	20	24	41	..	87
Springfield, Mass. ....	54	79	54	7	76
Ft. Worth, Tex.....	38	47	25	..	31
Lynn, Mass. ....	30	42	50	..	27
Des Moines, Ia.....	57	63	23	1	45
Lawrence, Mass. ....	20	25	44	..	34
Total.....	6,370	8,325	8,552	728	10,763

<sup>1</sup> One classification for wholesale and retail in city directory.

<sup>2</sup> Includes manufacturers.

NUMBER OF RETAIL AND WHOLESALE DEALERS IN CITIES  
HAVING 100,000 INHABITANTS OR MORE—Continued

	Confectioners	Department Stores	Druggists Retail	Druggists Wholesale	Dry Goods Retail	Dry Goods Wholesale
New York, N. Y.....	2,658	141	2,209	24	2,137	1454
Chicago, Ill. ....	2,804	63	1,351	6	1,085	70
Philadelphia, Pa. ....	453	19	959	10	1,348	43
St. Louis, Mo.....	520	10	479	2	538	40
Boston, Mass. ....	256	11	307	6	364	116
Cleveland, O. ....	1,120	7	325	3	433	10
Baltimore, Md. ....	1,273	33	342	9	536	30
Pittsburgh, Pa. ....	880	24	319	3	191	36
Detroit, Mich. ....	1,276	15	365	4	560	16
Buffalo, N. Y. ....	968	22	199	3	221	12
San Francisco, Cal....	250	9	201	5	148	18
Milwaukee, Wis. ....	269	12	218	4	170	8
Cincinnati, O. ....	557	8	205	4	223	11
Newark, N. J. ....	663	8	169	2	309	1
New Orleans, La. ....	112	2	148	4	93	16
Washington, D. C....	163	16	205	1	125	3
Los Angeles, Cal....	300	13	239	3	208	12
Minneapolis, Minn. ...	299	13	163	1	112	10
Jersey City, N. J....	166	5	87	..	201	..
Kansas City, Mo....	118	8	331	3	203	9
Seattle, Wash. ....	184	10	129	1	57	9
Indianapolis, Ind. ....	75	12	233	2	158	3
Providence, R. I....	49	4	173	2	114	14
Louisville, Ky. ....	102	5	137	3	223	4
Rochester, N. Y....	200	5	83	1	129	2
St. Paul, Minn.....	284	18	104	2	47	12
Denver, Colo. ....	63	17	172	2	95	6
Portland, Ore. ....	176	8	132	2	62	5
Columbus, O. ....	176	10	130	3	91	4
Toledo, O. ....	228	10	85	1	105	2
Atlanta, Ga. ....	113	10	94	3	60	9
Oakland, Cal. ....	98	6	71	..	81	1
Worcester, Mass. ....	80	2	58	1	61	..

<sup>1</sup> For Boroughs of Manhattan, Bronx, Brooklyn and Queens.

NUMBER OF RETAIL AND WHOLESALE DEALERS IN CITIES  
HAVING 100,000 INHABITANTS OR MORE—Continued

	Confec- tioners	Depart- ment Stores	Drug- gists Retail	Druggists Whole- sale	Dry Goods Retail	Dry Goods Wholesale
Syracuse, N. Y.....	93	6	64	2	65	4
New Haven, Conn...	310	5	86	2	142	..
Birmingham, Ala. ...	72	7	76	1	51	15
Memphis, Tenn. ....	31	4	82	4	110	7
Scranton, Pa. ....	152	9	59	1	29	7
Richmond, Va. ....	316	9	87	4	75	5
Paterson, N. J. ....	188	3	41	..	125	..
Omaha, Neb. ....	83	8	89	2	42	5
Fall River, Mass. ...	47	5	51	1	86	..
Dayton, O. ....	149	1	64	1	49	4
Grand Rapids, Mich.	86	6	81	1	70	6
Nashville, Tenn. ...	22	5	70	2	58	8
Lowell, Mass. ....	34	3	49	..	36	..
Cambridge, Mass. ....	40	..	62	..	52	..
Spokane, Wash. ....	114	6	45	1	22	6
Bridgeport, Conn. ...	186	8	51	..	105	..
Albany, N. Y.....	79	3	51	1	45	4
Dallas, Tex. ....	70	5	107	3	44	5
San Antonio, Tex.....	12	4	69	2	53	..
New Bedford, Mass..	22	2	69	..	64	..
Salt Lake City, Utah..	62	8	45	2	15	10
Tacoma, Wash. ....	78	8	37	..	23	4
Houston, Tex. ....	83	4	74	2	54	6
Trenton, N. J.....	181	22	43	..	73	..
Hartford, Conn. ....	36	7	75	3	61	5
Reading, Pa. ....	85	9	37	2	31	..
Youngstown, O. ....	115	5	38	..	42	2
Camden, N. J. ....	55	6	40	..	93	..
Springfield, Mass. ...	131	4	47	2	56	..
Ft. Worth, Tex.....	66	7	87	2	18	1
Lynn, Mass. ....	43	5	38	..	38	..
Des Moines, Ia.....	41	4	94	2	15	3
Lawrence, Mass. ....	40	2	39	1	58	..
Total .....	20,055	746	12,469	164	12,388	1,092

NUMBER OF RETAIL AND WHOLESALE DEALERS IN CITIES  
HAVING 100,000 INHABITANTS OR MORE—Continued

	Groceries				
	& Groceries		Hardware		
	Delicatessen Retail	Whole- sale	Hardware Retail	Whole- sale	Sporting Goods
New York, N. Y.....	18,852	66	987	131	136
Chicago, Ill. ....	9,060	41	741	31	90
Philadelphia, Pa. ....	4,936	39	422	15	36
St. Louis, Mo.....	2,287	26	286	18	15
Boston, Mass. ....	2,238	27	196	36	28
Cleveland, O. ....	2,120	9	268	5	6
Baltimore, Md. ....	2,944	19	195	21	18
Pittsburgh, Pa.....	1,714	27	126	12	7
Detroit, Mich. ....	2,416	19	236	11	16
Buffalo, N. Y.....	1,530	15	97	8	15
San Francisco, Cal.....	1,237	12	162	20	25
Milwaukee, Wis. ....	1,599	13	115	8	28
Cincinnati, O. ....	1,101	15	83	7	16
Newark, N. J. ....	1,451	13	111	3	15
New Orleans, La.....	1,322	22	41	6	11
Washington, D. C.....	1,388	6	80	8	19
Los Angeles, Cal.....	1,592	8	173	11	13
Minneapolis, Minn. ....	1,186	8	100	16	7
Jersey City, N. J.....	855	5	35	..	3
Kansas City, Mo.....	1,029	10	95	10	11
Seattle, Wash.....	764	5	61	14	10
Indianapolis, Ind.....	1,161	11	61	5	13
Providence, R. I.....	826	11	33	4	5
Louisville, Ky. ....	1,053	12	46	4	5
Rochester, N. Y.....	814	6	41	5	7
St. Paul, Minn.....	583	9	52	9	11
Denver, Colo.....	849	9	50	10	9
Portland, Ore.....	676	7	51	9	11
Columbus, O.....	566	8	43	3	7
Toledo, O.....	465	5	62	6	13
Atlanta, Ga.....	706	18	18	5	6
Oakland, Cal.....	768	4	63	3	1
Worcester, Mass.....	243	5	10	3	4

<sup>1</sup>For Boroughs of Manhattan, Bronx, Brooklyn and Queens.

NUMBER OF RETAIL AND WHOLESALE DEALERS IN CITIES  
HAVING 100,000 INHABITANTS OR MORE—Continued

	Groceries				
	& Groceries		Hardware		
	Delicatessen	Whole-	Hardware	Whole-	Sporting
	Retail	sale	Retail	sale	Goods
Syracuse, N. Y.....	608	9	28	1	3
New Haven, Conn.....	831	5	24	5	16
Birmingham, Ala. ....	671	13	19	3	7
Memphis, Tenn.....	649	18	18	5	5
Scranton, Pa. ....	652	12	35	9	5
Richmond, Va. ....	713	13	32	7	3
Paterson, N. J.....	603	2	47	4	7
Omaha, Neb. ....	581	5	34	8	9
Fall River, Mass.....	425	4	22	1	3
Dayton, O. ....	403	5	33	3	3
Grand Rapids, Mich.....	448	4	76	7	9
Nashville, Tenn.....	442	12	16	7	4
Lowell, Mass. ....	331	4	17	..	5
Cambridge, Mass. ....	319	..	22	..	1
Spokane, Wash. ....	312	4	33	6	8
Bridgeport, Conn. ....	516	5	18	3	7
Albany, N. Y.....	440	14	21	1	8
Dallas, Tex.....	532	6	31	5	4
San Antonio, Tex.....	628	9	32	6	4
New Bedford, Mass....	336	7	25	2	6
Salt Lake City, Utah....	411	5	20	9	7
Tacoma, Wash. ....	300	4	24	4	5
Houston, Tex.....	621	7	32	4	4
Trenton, N. J. ....	437	5	21	1	3
Hartford, Conn. ....	484	11	16	5	6
Reading, Pa. ....	404	5	22	5	3
Youngstown, O.....	494	4	26	1	1
Camden, N. J.....	282	2	37	..	3
Springfield, Mass.....	394	8	24	2	8
Ft. Worth, Tex.....	356	5	23	3	3
Lynn, Mass.....	271	2	23	1	6
Des Moines, Ia.....	341	4	37	3	1
Lawrence, Mass.....	374	4	20	..	4
Total .....	75,940	727	6,048	578	788



# INDEX





# INDEX

---

(The following index contains page references to the names of all geographical divisions, states and cities of 100,000 inhabitants or more. Page references are also included for all important subject matter. To find information concerning cities of less than 100,000 and towns the reader should consult the name of the state in which they are located.)

---

- Alabama**, area, 2; farms and farm property, 16, 17; population, analysis of, 2, 3, 11, 13, 14, 153-155; retail and wholesale dealers in, 198, 200, 202.
- Alaska**, retail and wholesale dealers in, 198, 200, 202.
- Albany, N. Y.**, population of city and adjacent territory, 6, 41; retail and wholesale dealers in, 205, 207, 209.
- Area, of U. S.**, of geographical divisions, of states, 1, 2; by states compared, 3.
- Arizona**, area, 2; farms and farm property, 16, 17; population, analysis of, 2, 3, 11, 13, 14, 183; retail and wholesale dealers in, 198, 200, 202.
- Arkansas**, area, 2; farms and farm property, 16, 17; population, analysis of, 2, 3, 11, 13, 14, 160-162; retail and wholesale dealers in, 198, 200, 202.
- Atlanta, Ga.**, population of city and adjacent territory, 5, 140; retail and wholesale dealers in, 204, 206, 208.
- Baltimore, Md.**, population of city and adjacent territory, 5, 126; retail and wholesale dealers in, 204, 206, 208.
- Birmingham, Ala.**, population of city and adjacent territory, 5, 153; retail and wholesale dealers in, 205, 207, 209.
- Boston, Mass.**, population of city and adjacent territory, 5, 30; retail and wholesale dealers in, 204, 206, 208.
- Bridgeport, Conn.**, population of city and adjacent territory, 6, 37; retail and wholesale dealers in, 205, 207, 209.
- Buffalo, N. Y.**, population of city and adjacent territory, 5, 41; retail and wholesale dealers in, 204, 206, 208.
- California**, area, 2; farms and farm property, 16, 17; population, analysis of, 2, 3, 11, 13, 14, 194-196; retail and wholesale dealers in, 198, 200, 202.
- Cambridge, Mass.**, population, 6, 30; retail and wholesale dealers in, 205, 207, 209.
- Camden, N. J.**, population, 6, 48; retail and wholesale dealers in, 205, 207, 209.
- Chicago, Ill.**, population of city and adjacent territory, 5, 77; retail and wholesale dealers in, 204, 206, 208.
- Cincinnati, Ohio**, population of city and adjacent territory, 5, 64; retail and wholesale dealers in, 204, 206, 208.
- Cities**, classified according to population, 4; population of cities of 100,000 inhabitants or more and adjacent territory, 5, 6; population of cities of 25,000 to 100,000 inhabitants, 6-9.
- Cleveland, Ohio**, population of city and adjacent territory, 5, 64; retail and wholesale dealers in, 204, 206, 208.
- Colorado**, area, 2; farms and farm property, 16, 17; population, analysis of, 2, 3, 11, 13, 14, 180,

- 181; retail and wholesale dealers in, 198, 200, 202.
- Columbus, Ohio**, population of city and adjacent territory, 5, 64; retail and wholesale dealers in, 204, 206, 208.
- Connecticut**, area, 1; farm and farm property, 15, 17; population, analysis of, 1, 3, 10, 12, 14, 37-39; retail and wholesale dealers in, 198, 200, 202.
- Dallas, Tex.**, population of city and adjacent territory, 6, 169; retail and wholesale dealers in, 205, 207, 209.
- Dayton, Ohio**, population of city and adjacent territory, 6, 64; retail and wholesale dealers in, 205, 207, 209.
- Delaware**, area, 2; farms and farm property, 16, 17; population, analysis of, 2, 3, 11, 13, 14, 125; retail and wholesale dealers in, 198, 200, 202.
- Denver, Col.**, population of city and adjacent territory, 5, 180; retail and wholesale dealers in, 204, 206, 208.
- Des Moines, Iowa**, population of city and adjacent territory, 6, 102; retail and wholesale dealers in, 205, 207, 209.
- Detroit, Mich.**, population of city and adjacent territory, 5, 86; retail and wholesale dealers in, 204, 206, 208.
- District of Columbia**, area, 2; farms and farm property, 16; population, analysis of, 2, 3, 11, 13, 14, 128; retail and wholesale dealers in, 198, 200, 202.
- East North Central Division**, area, 1; farms and farm property, 15; population, analysis of, 1, 10, 12, 63.
- East South Central Division**, area, 1, 2; farms and farm property, 15, 16; population, analysis of, 1, 10, 11, 12, 13, 146.
- Fall River, Mass.**, population of city and adjacent territory, 6, 30; retail and wholesale dealers in, 205, 207, 209.
- Families in U. S.**, by geographical divisions and states, 10, 11.
- Farms and farm property in U. S.**, by geographical divisions and states, 15, 16, 17.
- Florida**, area, 2; farms and farm property, 16, 17; population, analysis of, 2, 3, 11, 13, 14, 144, 145; retail and wholesale dealers in, 198, 200, 202.
- Fort Worth, Tex.**, population of city and adjacent territory, 6, 169; retail and wholesale dealers in, 205, 207, 209.
- Georgia**, area, 2; farms and farm property, 16, 17; population, analysis of, 2, 3, 11, 13, 14, 140-143; retail and wholesale dealers in, 198, 200, 202.
- Grand Rapids, Mich.**, population of city and adjacent territory, 6, 86; retail and wholesale dealers in, 205, 207, 209.
- Hartford, Conn.**, population of city and adjacent territory, 6, 37; retail and wholesale dealers in, 205, 207, 209.
- Houston, Tex.**, population of city and adjacent territory, 6, 169; retail and wholesale dealers in, 205, 207, 209.
- Idaho**, area, 2; farms and farm property, 16, 17; population, analysis of, 2, 3, 11, 13, 14, 177, 178; retail and wholesale dealers in 198, 200, 202.
- Illinois**, area, 1; farms and farm property, 15, 17; population, analysis of, 1, 3, 10, 12, 14, 77-85; retail and wholesale dealers in, 198, 200, 202.
- Indiana**, area, 1; farms and farm property, 15, 17; population, analysis of, 1, 3, 10, 12, 14, 72-76; retail and wholesale dealers in, 198, 200, 202.
- Indianapolis, Ind.**, population of city and adjacent territory, 5, 72; retail and wholesale dealers in, 204, 206, 208.
- Iowa**, area, 1; farms and farm property, 15, 17; population, analysis of, 1, 3, 10, 12, 14, 102-

- 107; retail and wholesale dealers in, 198, 200, 202.
- Jersey City, N. J.**, population, 5, 48; retail and wholesale dealers in, 204, 206, 208.
- Kansas**, area, 1; farms and farm property, 16, 17; population, analysis of, 1, 3, 10, 12, 14, 120-123; retail and wholesale dealers in, 198, 200, 202.
- Kansas City, Mo.**, population of city and adjacent territory, 5, 108; retail and wholesale dealers in, 204, 206, 208.
- Kentucky**, area, 2; farms and farm property, 16, 17; population, analysis of, 2, 3, 11, 13, 14, 147-149; retail and wholesale dealers in, 198, 200, 202.
- Lawrence, Mass.**, population, 6, 30; retail and wholesale dealers in, 205, 207, 209.
- Los Angeles, Cal.**, population of city and adjacent territory, 5, 194; retail and wholesale dealers in, 204, 206, 208.
- Louisiana**, area, 2; farms and farm property, 16, 17; population, analysis of, 2, 3, 11, 13, 14, 163, 164; retail and wholesale dealers in, 198, 200, 202.
- Louisville, Ky.**, population of city and adjacent territory, 5, 147; retail and wholesale dealers in, 204, 206, 208.
- Lowell, Mass.**, population of city and adjacent territory, 6, 30; retail and wholesale dealers in, 205, 207, 209.
- Lynn, Mass.**, population, 6, 30; retail and wholesale dealers in, 205, 207, 209.
- Maine**, area, 1; farms and farm property, 15, 17; population, analysis of, 1, 3, 10, 12, 14, 19-23; retail and wholesale dealers in, 198, 200, 202.
- Maryland**, area, 2; farms and farm property, 16, 17; population, analysis of, 2, 3, 11, 13, 14, 126, 127; retail and wholesale dealers in, 198, 200, 202.
- Massachusetts**, area, 1; farms and farm property, 15, 17; population, analysis of, 1, 3, 10, 12, 14, 30-34; retail and wholesale dealers in, 198, 200, 202.
- Memphis, Tenn.**, population of city and adjacent territory, 6, 150; retail and wholesale dealers in, 205, 207, 209.
- Michigan**, area, 1; farms and farm property, 15, 17; population, analysis of, 1, 3, 10, 12, 14, 86-90; retail and wholesale dealers in, 198, 200, 202.
- Middle Atlantic Division**, area, 1; farms and farm property, 15; population, analysis of, 1, 10, 12, 40.
- Milwaukee, Wisc.**, population of city and adjacent territory, 5, 91; retail and wholesale dealers in, 204, 206, 208.
- Minneapolis, Minn.**, population of city and adjacent territory, 5, 97; retail and wholesale dealers in, 204, 206, 208.
- Minnesota**, area, 1; farms and farm property, 15, 17; population, analysis of, 1, 3, 10, 12, 14, 97-101; retail and wholesale dealers in, 198, 200, 202.
- Mississippi**, area, 2; farms and farm property, 16, 17; population, analysis of, 2, 3, 11, 13, 14, 156-158; retail and wholesale dealers in, 198, 200, 202.
- Missouri**, area, 1; farms and farm property, 15, 17; population, analysis of, 1, 3, 10, 12, 14, 108-112; retail and wholesale dealers in, 198, 200, 202.
- Montana**, area, 2; farms and farm property, 16, 17; population, analysis of, 2, 3, 11, 13, 14, 175, 176; retail and wholesale dealers in, 198, 200, 202.
- Mountain Division**, area, 1, 2; farms and farm property, 15, 16; population, analysis of, 1, 10, 11, 12, 13, 174.
- Nashville, Tenn.**, population of city and adjacent territory, 6, 150; retail and wholesale dealers in, 205, 207, 209.
- Nebraska**, area, 1; farms and farm property, 16, 17; population,

- analysis of, 1, 3, 10, 12, 14, 117-119; retail and wholesale dealers in, 198, 200, 202.
- Nevada**, area, 2; farms and farm property, 16, 17; population, analysis of, 2, 3, 11, 13, 14, 186, 187; retail and wholesale dealers in, 198, 200, 202.
- Newark, N. J.**, population, 5, 48; retail and wholesale dealers in, 204, 206, 208.
- New Bedford, Mass.**, population, 6, 30; retail and wholesale dealers in, 205, 207, 209.
- New England Division**, area, 1; farms and farm property, 15; population, analysis of, 1, 10, 12, 18.
- New Hampshire**, area, 1; farms and farm property, 15, 17; population, analysis of, 1, 3, 10, 12, 14, 24-26; retail and wholesale dealers in, 198, 200, 202.
- New Haven, Conn.**, population of city and adjacent territory, 5, 37; retail and wholesale dealers in, 205, 207, 209.
- New Jersey**, area, 1; farms and farm property, 15, 17; population, analysis of, 1, 3, 10, 12, 14, 48-51; retail and wholesale dealers in, 198, 200, 202.
- New Mexico**, area, 2; farms and farm property, 16, 17; population, analysis of, 2, 3, 11, 13, 14, 182; retail and wholesale dealers in, 198, 200, 202.
- New Orleans, La.**, population of city and adjacent territory, 5, 163; retail and wholesale dealers in, 204, 206, 208.
- New York**, area, 1; farms and farm property, 15, 17; population, analysis of, 1, 3, 10, 12, 14, 41-47; retail and wholesale dealers in, 198, 200, 202.
- New York City, N. Y.**, population of city and adjacent territory, 5, 41; retail and wholesale dealers in, 204, 206, 208.
- North Carolina**, area, 2; farms and farm property, 16, 17; population, analysis of, 2, 3, 11, 13, 14, 135-137; retail and wholesale dealers in, 198, 200, 202.
- North Dakota**, area, 1; farms and farm property, 15, 17; population, analysis of, 1, 3, 10, 12, 14, 113, 114; retail and wholesale dealers in, 198, 200, 202.
- Oakland, Cal.**, population 5, 194; retail and wholesale dealers in, 204, 206, 208.
- Ohio**, area, 1; farms and farm property, 15, 17; population, analysis of, 1, 3, 10, 12, 14, 64-71; retail and wholesale dealers in, 199, 201, 203.
- Oklahoma**, area, 2; farms and farm property, 16, 17; population, analysis of, 2, 3, 11, 13, 14, 165-168; retail and wholesale dealers in, 199, 201, 203.
- Omaha, Nebraska**, population of city and adjacent territory, 5, 117; retail and wholesale dealers in, 205, 207, 209.
- Oregon**, area, 2; farms and farm property, 16, 17; population, analysis of, 2, 3, 11, 13, 14, 192, 193; retail and wholesale dealers in, 199, 201, 203.
- Pacific Division**, area, 1, 2; farms and farm property, 15, 16; population, analysis of, 1, 10, 11, 12, 13, 188.
- Paterson, N. J.**, population, 6, 48; retail and wholesale dealers in, 205, 207, 209.
- Pennsylvania**, area, 1; farms and farm property, 15, 17; population, analysis of, 1, 3, 10, 12, 14, 52-62; retail and wholesale dealers in, 199, 201, 203.
- Philadelphia Pa.**, population of city and adjacent territory, 5, 52; retail and wholesale dealers in, 204, 206, 208.
- Pittsburgh, Pa.**, population of city and adjacent territory, 5, 52; retail and wholesale dealers in, 204, 206, 208.
- Population**, of United States, 1, 4, 12; of geographical divisions, see under names of geographical divisions; of states, see under

- names of states; of cities of 100,000 inhabitants or more, see under names of cities; of cities of less than 100,000 inhabitants, see under name of state.
- Portland, Oregon**, population of city and adjacent territory, 5, 192; retail and wholesale dealers in, 204, 206, 208.
- Providence, R. I.**, population of city and adjacent territory, 5, 35; retail and wholesale dealers in, 204, 206, 208.
- Reading, Pa.**, population of city and adjacent territory, 6, 52; retail and wholesale dealers in, 205, 207, 209.
- Rhode Island**, area, 1; farms and farm property, 15, 17; population, analysis of, 1, 3, 10, 12, 14, 35, 36; retail and wholesale dealers in, 199, 201, 203.
- Richmond, Va.**, population of city and adjacent territory, 5, 129; retail and wholesale dealers in, 205, 207, 209.
- Rochester, N. Y.**, population of city and adjacent territory, 5, 41; retail and wholesale dealers in, 204, 206, 208.
- St. Louis, Mo.**, population of city and adjacent territory, 5, 108; retail and wholesale dealers in, 204, 206, 208.
- St. Paul, Minn.**, population, 5, 97; retail and wholesale dealers in, 204, 206, 208.
- Salt Lake City, Utah**, population of city and adjacent territory, 6, 184; retail and wholesale dealers in, 205, 207, 209.
- San Antonio, Tex.**, population of city and adjacent territory, 6, 169; retail and wholesale dealers in, 205, 207, 209.
- San Francisco, Cal.**, population of city and adjacent territory, 5, 194; retail and wholesale dealers in, 204, 206, 208.
- Scranton, Pa.**, population of city and adjacent territory, 6, 52; retail and wholesale dealers in, 205, 207, 209.
- Seattle, Wash.**, population of city and adjacent territory, 5, 189; retail and wholesale dealers in, 204, 206, 208.
- South Atlantic Division**, area, 1, 2; farms and farm property, 15, 16; population, analysis of, 1, 10, 11, 12, 13, 124.
- South Carolina**, area, 2; farms and farm property, 16, 17; population, analysis of, 2, 3, 11, 13, 14, 138, 139; retail and wholesale dealers in, 199, 201, 203.
- South Dakota**, area, 1; farms and farm property, 15, 17; population, analysis of, 1, 3, 10, 12, 14, 115, 116; retail and wholesale dealers in, 199, 201, 203.
- Spokane, Wash.**, population of city and adjacent territory, 5, 189; retail and wholesale dealers in, 205, 207, 209.
- Springfield, Mass.**, population of city and adjacent territory, 6, 30; retail and wholesale dealers in, 205, 207, 209.
- Syracuse, N. Y.**, population of city and adjacent territory, 5, 41; retail and wholesale dealers in, 205, 207, 209.
- Tacoma, Wash.**, population of city and adjacent territory, 6, 189; retail and wholesale dealers in, 205, 207, 209.
- Tennessee**, area, 2; farms and farm property, 16, 17; population, analysis of, 2, 3, 11, 13, 14, 150-152; retail and wholesale dealers in, 199, 201, 203.
- Texas**, area, 2; farms and farm property, 16, 17; population, analysis of, 2, 3, 11, 13, 14, 169-173; retail and wholesale dealers in, 199, 201, 203.
- Toledo, Ohio**, population of city and adjacent territory, 5, 64; retail and wholesale dealers in, 204, 206, 208.
- Trenton, N. J.**, population of city and adjacent territory, 6, 48; retail and wholesale dealers in, 205, 207, 209.
- United States**, area, 1; farms and farm property, 15, 17; population,

- analysis of, 1, 3, 4, 10, 12, 14; retail and wholesale dealers in, 198-203.
- Utah**, area, 2; farms and farm property, 16, 17; population, analysis of, 2, 3, 11, 13, 14, 184, 185; retail and wholesale dealers in, 199, 201, 203.
- Vermont**, area, 1; farms and farm property, 15, 17; population, analysis of, 1, 3, 10, 12, 14, 27-29; retail and wholesale dealers in, 199, 201, 203.
- Virginia**, area, 2; farms and farm property, 16, 17; population, analysis of, 2, 3, 11, 13, 14, 129-131; retail and wholesale dealers in, 199, 201, 203.
- Washington**, area, 2; farms and farm property, 16, 17; population, analysis of, 2, 3, 11, 13, 14, 189-191; retail and wholesale dealers in, 199, 201, 203.
- Washington, D. C.**, population of city and adjacent territory, 5, 128; retail and wholesale dealers in, 204, 206, 208.
- West North Central Division**, area, 1; farms and farm property, 15; population, analysis of, 1, 10, 12, 96.
- West South Central Division**, area, 1, 2; farms and farm property, 15, 16; population, analysis of, 1, 10, 11, 12, 13, 159.
- West Virginia**, area, 2; farms and farm property, 16, 17; population, analysis of, 2, 3, 11, 13, 14, 132-134; retail and wholesale dealers in, 199, 201, 203.
- Wisconsin**, area, 1; farms and farm property, 15, 17; population, analysis of, 1, 3, 10, 12, 14, 91-95; retail and wholesale dealers in, 199, 201, 203.
- Worcester, Mass.**, population of city and adjacent territory, 5, 30; retail and wholesale dealers in, 204, 206, 208.
- Wyoming**, area, 2; farms and farm property, 16, 17; population, analysis of, 2, 3, 11, 13, 14, 179; retail and wholesale dealers in, 199, 201, 203.
- Youngstown, Ohio**, population of city and adjacent territory, 6, 64; retail and wholesale dealers in, 205, 207, 209.



M. B. BROWN PRINTING & BINDING CO  
NEW YORK









LIBRARY OF CONGRESS



0 013 825 654 6

