

061

" 1947 "

DECLASSIFIED

Authority 795006

By NARA Date 11/7/11



200cm

SEKISUI JUSHI

JGA

JIS

1 級

☉

SECRET

GENERAL HEADQUARTERS G-2 FAR EAST COMMAND

FILE NO. 051

LINE NO. _____ TO _____

DATE JAN TO DEC 1947

SECRET



SECRET

21721

Army ---

FAR EAST COMMAND

9 December 1947

SUBJECT: Maps

TO : Commanding General, Eighth Army, APO 343
ATTENTION: Assistant Chief of Staff, G-2

1. Inclosed herewith are the following maps requested by your command for use of the interrogation personnel at Maizuru:

10 Copies of Town Plans of Eastern Soviet in
Japanese 1:25,000 - Sheet Nos:

1 Svobodnyy	19 Bikin
2 Molchanovo	20 Nadarovka
3 Vozzhayevka	21 Guberovo
4 Pozdeyevka	22 Iman
6 Zavitaya	23 USSURI or Ruzhino
7 Bureya	24 Dukhovskoye
8 Raychikhinsk Mine	25 Spassk - Dal'niy
9 Raychikhinsk	26 Manzovka
10 Arkhara	27 Sysoyevka
11 Obluch'ye	28 Chernyshevka
12 Birobidzhan	29 Ippolitovka
14 Babstova	30 Dubininskiy
15 Khabarovsk North	31 Voroshilov
16 Khabarovsk	32 Razdol'noye
17 Syta	33 Uglovaya
18 Rozengartovka	34 Vladivostok

2. In addition, there are included herewith 5 copies, Town Plans of Eastern Soviet in Japanese 1:25,000, Sheet No. 34, A Map on Defense Installations in Vladivostok Vicinity, and 10 copies of Index Map of Town Plans of Eastern Siberia 1:25,000.

3. It is requested that the names of responsible officers who will be charged with the above-mentioned publications be furnished, and that acknowledgment by receipt be made by indorsement hereon.

For the Assistant Chief of Staff, G-2:

- 116
- 0607 Maps
- 3 Incls:
1. Town Plans Eastern Soviet 10 cys
2. Map Defense Inst. 5 cys
3. Index Map - 10 cys

E. H. F. SVENSSON
Colonel GSC
Director, ADI DIV**FILE****SECRET**

G-2 Admin File

ADID/EHFS/ml

5/4

BOP

21721

SECRET

ARMY --
FAR EAST COMMAND

9 December 1947

SUBJECT: Maps

TO : Commanding General, Eighth Army, AFM 303
ATTENTION: Assistant Chief of Staff, G-2

1. Inclosed herewith are the following maps requested by your command for use of the interrogation personnel at Matsuyama:

10 Copies of Town Plans of Eastern Soviet in Japanese 1:25,000 - Sheet Nos:

- | | |
|----------------------|-----------------------|
| 19 Ekim | 1 Svobodnyy |
| 20 Nadezhdino | 2 Molchanovo |
| 21 Guburovo | 3 Voskresyevka |
| 22 Iman | 4 Pozdnyevka |
| 23 URSULI or Koshino | 5 Zvezdnyy |
| 24 Dzhirgataly | 6 Bureya |
| 25 Spassk - Dal'nyy | 8 Kuybyshevskaya Mine |
| 26 Kungurka | 9 Kuybyshevskaya |
| 27 Syrovovka | 10 Arktika |
| 28 Chernykhovka | 11 Gornyye |
| 29 Ipatovka | 12 Bredobdhan |
| 30 Dzhirgataly | 13 Babosov |
| 31 Voroshilov | 14 Khabarovsk North |
| 32 Khabarovsk | 15 Khabarovsk |
| 33 Uglouva | 17 Byta |
| 34 Vladivostok | 18 Rozengartovka |

2. In addition, there are included herewith 5 copies, Town Plans of Eastern Soviet in Japanese 1:25,000, Sheet No. 34, A Map on Defense Installations in Vladivostok Vostok, and 10 copies of Index Map of Town Plans of Eastern Siberia 1:25,000.

It is requested that the names of responsible officers who will be charged with above-mentioned installations be furnished, and that acknowledgment receipts be made by indorsement hereon.


Assistant Chief of Staff, G-2:

FILE

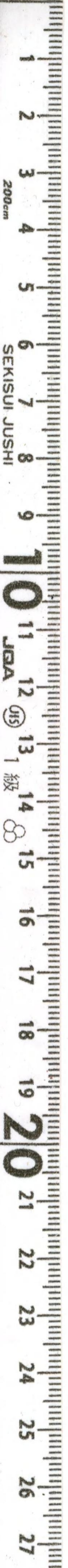
E. H. F. SWANSON
Colonel
Director, ADI DIV

- 3 Incls:
1. Town Plans Eastern Soviet 10 cpy
 2. Map Defense Inst. 5 cpy
 3. Index Map - 10 cpy

SECRET



110
0001



G-5 VQWJH LITJ
VDID\JHHS\WJ

SECRET

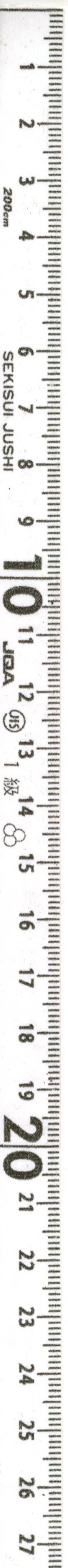
MEMO FOR RECORD:

CO of Maizuru requested (verbally) ATIS furnish the attached maps (City Town Plans) for use in the interrogation program of Maizuru.

EHFS Schj 26-5368



SECRET



SECRET

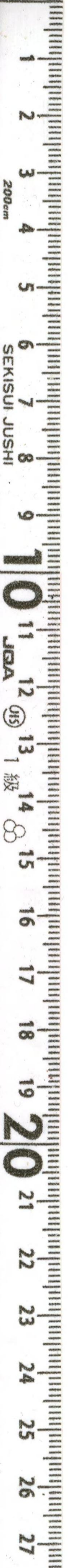
MEMO FOR RECORD:

CO of Mairuru requested (verbally) ATIS furnish the attached maps (City Town Plans) for use in the interrogation program of Mairuru.

2014
EHS 50-2308



SECRET



SECRET

21720

Army ---

FAR EAST COMMAND

9 December 1947

SUBJECT: Maps

TO : Commanding General, Eighth Army, APO 343
Attention: Assistant Chief of Staff, G-2

1. Inclosed herewith are the following maps requested by your command for use of the interrogation personnel at Hakodate:

a. 10 Copies Kurile Islands (Chishima-Retto)
1:50,000 AMS L763

- | | |
|------------|------------|
| 8487 - II | 8893 - I |
| 8790 - III | 8994 - II |
| 8791 - III | 8996 - III |
| 8791 - IV | 9094 - III |
| 8793 - I | 9298 - II |
| 8892 - I | 9398 - I |

b. 8 Copies Kurile Islands (Chishima-Retto)
1:50,000 AMS L763

- | |
|-----------|
| 9095 - II |
|-----------|

c. 5 Copies of Town Plans of Eastern Soviet in Japanese
1:25,000 - Sheet Nos:

- | | |
|---------------------|----------------------|
| 1 Svobodnyy | 19 Bikin |
| 2 Molchanovo | 20 Nadarovka |
| 3 Vozzhayevka | 21 Guberovo |
| 4 Pozdeyevka | 22 Iman |
| 6 Zavitaya | 23 USSURI or Ruzhino |
| 7 Bureya | 24 Dukhovskoye |
| 8 Raychikhinsk Mine | 25 Spassk - Dal'niy |
| 9 Raychikhinsk | 26 Mansovka |
| 10 Arkhara | 27 Sysoyevka |
| 11 Obluch'ye | 28 Chernyshevka |
| 12 Birobidzhan | 29 Ippolitovka |
| 14 Babstova | 30 Dubininskiy |
| 15 Khabarovsk North | 31 Voroshilov |
| 16 Khabarovsk | 32 Razdol'noye |
| 17 Syta | 33 Uglovaya |
| 18 Rozengartovka | 34 Vladivostok |

FILE



115

06.07 Maps

SECRET

G-2 Admin File ADID/EHFS/ml

File

MD

1
2
3
4
5
6
7
8
9
10
11
12
13
14
15
16
17
18
19
20
21
22
23
24
25
26
27

51550

SECRET

ARMY
THE EAST COMMAND

G-5 Aquin File

9 December 1947

WDID/EHES/WT

SUBJECT: Maps

TO : Commanding General, Eighth Army, APO SFJ
Attention: Assistant Chief of Staff, G-5

1. Inclosed herewith are the following maps requested by your command for use of the interrogation personnel at Okadate:

a. 10 Copies Kurila Islands (Oshima-Retto)
1:50,000 AMS 1763

- | | |
|------------|------------|
| 8887 - II | 8897 - I |
| 8790 - III | 8898 - II |
| 8791 - III | 8899 - III |
| 8791 - IV | 8900 - III |
| 8793 - I | 8901 - III |
| 8892 - I | 8902 - II |

b. 8 Copies Kurila Islands (Oshima-Retto)
1:50,000 AMS 1763

8902 - II


c. 5 Copies of Town Plans of Eastern Soviet in Japanese
1:25,000 - Sheet Nos:

- | | |
|---------------------|---------------------|
| 1 Svobodnyy | 19 Bikhin |
| 2 Melonovo | 20 Naderovka |
| 3 Vozhnyevka | 21 Guborovo |
| 4 Pozdnyevka | 22 Inan |
| 5 Zavitaya | 23 USSR or Russian |
| 6 Bureya | 24 Bukhovskoye |
| 7 Raychikhinsk Mine | 25 Spassk - Dal'nyy |
| 8 Raychikhinsk | 26 Karsovka |
| 9 Arkhara | 27 Sysoyevka |
| 10 Oshch'ye | 28 Chernyshevka |
| 11 Bredoban | 29 Ippolitovka |
| 12 Babovka | 30 Dubinskaly |
| 13 Khabarovsk North | 31 Voroshilov |
| 14 Khabarovsk | 32 Khabol'nyy |
| 15 S'ya | 33 Ugl'ovaya |
| 16 Rosengartovka | 34 Vladivostok |

FILE



SECRET



SECRET

2. In addition, there are included herewith 5 copies, Town Plans of Eastern Soviet in Japanese 1:25,000, Sheet No. 34 A Map on Defense Installations in Vladivostok Vicinity, and 5 copies of Index Map of Town Plans of Eastern Siberia 1:25,000.

3. Maps listed in paragraphs 1a and 1b complete the Chishima-Retto Series of 1:50,000 AMS L763 sent by letter, subject, "Maps" dated 2 September 1947.

4. It is requested that the names of responsible officers who will be charged with the above-mentioned publications be furnished, and that acknowledgment of receipt be made by indorsement hereon.

For the Assistant Chief of Staff, G-2:

E. H. F. SVENSSON
Colonel GSC
Director, ADI DIV

5 Incls:

- | | |
|------------------------------------|--------|
| 1. Kurile Islands (Chishima-Retto) | 10 cys |
| 2. Kurile Islands (Chishima-Retto) | 8 cys |
| 3. Town Plans Eastern Soviet | 5 cys |
| 4. Map Defense Inst. | 5 cys |
| 5. Index Map | 5 cys |

MEMO FOR RECORD:

Lt. Col. Church, Hakodate, requested (verbally) through Lt. Col. Case that ATIS furnish all available City Plan maps for use in the interrogation program at Hakodate.

EHFS EH 26-5368

SECRET

SECRET

2. In addition, there are included herewith 2 copies, Town Plans of Eastern Soviet in Japanese 1:25,000, Sheet No. 31 A Map on Defense Installations in Vladivostok Vicinity, and 2 copies of Index Map of Town Plans of Eastern Siberia 1:25,000.

3. Maps listed in paragraphs 1a and 1b complete the Chishima-Retto Series of 1:25,000 AMS 1763 sent by letter, subject, "Maps" dated 2 September 1947.

4. It is requested that the names of responsible officers who will be charged with the above-mentioned publications be furnished, and that acknowledgment of receipt be made by endorsement hereon.

For the Assistant Chief of Staff, G-2:

E. H. F. SWENSON
Colonel GSC
Director, ADI DIV

- 2 Incls:
- 1. Kurile Islands (Chishima-Retto) 10 cys
 - 2. Kurile Islands (Chishima-Retto) 8 cys
 - 3. Town Plans Eastern Soviet 2 cys
 - 4. Map Defense Inst. 2 cys
 - 5. Index Map 2 cys

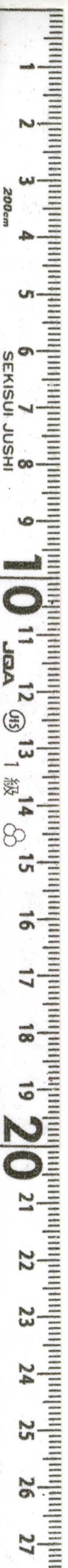
MEMO FOR RECORD:

Lt. Col. Church, Hakodate, requested (verbally) through Lt. Col. Case that ATIS furnish all available City Plan maps for use in the interrogation program at Hakodate.

[Signature]
EHS 2
56-2368




SECRET



RESTRICTED

18770



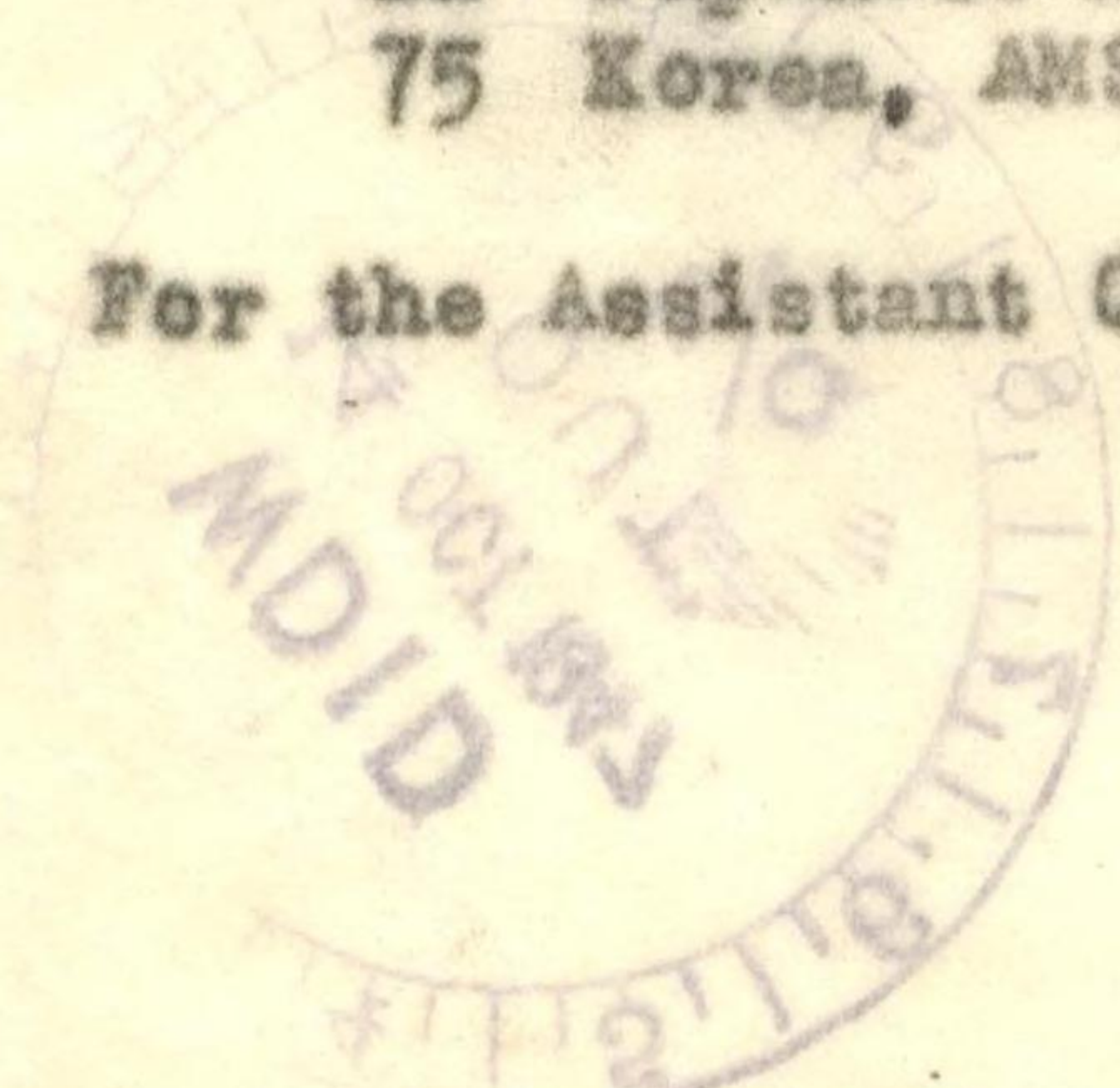
SUBJECT: Maps

TO : Commanding General, XXIV Corps, APO 235
ATTENTION: Assistant Chief of Staff, G-2

Forwarded under separate cover are the following maps requested by Major Costello, G-2, XXIV Corps:

- 261 World (Asia) AMS 1301 1:1,000,000
- 1 " " " " Index
- 3 National Geographic Magazine 1:9,000,000
- 18 Japanese Maps, various scales, on Manchuria, Soviet, and Mongolia
- 12 Japanese Maps of Manchuria 1:1,000,000
- 75 Korea, AMS L551, 1:250,000

For the Assistant Chief of Staff, G-2:



E. H. F. SVENSSON
Colonel GSC
Director, WDI DIV

MEMO FOR RECORD:

Major Costello, G-2, XXIV Corps, phoned Lt McKechnie, Central Interrogation Center, 22 Sep 47, requesting three copies each of all maps (without overprinting) used in the interrogation program. These maps will be reproduced in the Topographic Section in Korea.

EHFS WJA 26-5368

AAF WVA 26-7541 Ext 72

FILE

RESTRICTED

88

0601 Maps etc


G-2 Admin Files

WDID/AFIS/EHFS/AAF/FC

1
2
3
4
5
6
7
8
9
10
11
12
13
14
15
16
17
18
19
20
21
22
23
24
25
26
27

18570

RESTRICTED



SUBJECT: Maps

TO : Commanding General, XXIV Corps, APO 232
ATTENTION: Assistant Chief of Staff, G-2

Forwarded under separate cover are the following maps requested by
Major Costello, G-2, XXIV Corps:

- 1 1:1,000,000 World (Asia) AMS 1301
 - 1 " " " Index
 - 3 National Geographic Magazine 1:2,000,000
 - 18 Japanese Maps, various scales, on Manchuria, Soviet, and Mongolia
 - 12 Japanese Maps of Manchuria 1:1,000,000
 - 12 Korea AMS 1251, 1:250,000
- For the Assistant Chief of Staff, G-2:

M. E. F. SWANSON
Colonel
Director, WDI DIV



MEMO FOR RECORD:

Major Costello, G-2, XXIV Corps, phoned Lt McKeechie, Central Interrogation Center, 22 Sep 47, requesting three copies each of all maps (without overprinting) used in the interrogation program. These maps will be reproduced in the Topographic Section in Korea.


HHS WPK 26-2368

AAT WPK 26-2541 Ext 75

FILE

RESTRICTED

0001 Map...



CONFIDENTIAL

18609

9 Oct 47

SUBJECT: Maps

TO : Commanding General, Eighth Army, APO 343
ATTENTION: Assistant Chief of Staff, G-2

1. Inclosed herewith are the following maps requested by your command for use of the interrogation personnel at Hakodate:

1 Copy Northern Karafuto AMS L 761, 1:50,000 Sheets No 1, 2, 8, 9, 18, 19, 22, 23, 36, 37, 39, 40, 41, 49, 53, 56, 63, 64, 66, 69, 71

1 Copy Southern Karafuto AMS L 762, 1:50,000 Sheets No 1, 5, 11, 12, 13, 14, 15, 48, 55, 6584 - 111, 57

1 Copy of Index Map of Southern Karafuto AMS L 762, 1:50,000

1 Copy of Index Map of Northern Karafuto AMS L 761, 1:50,000

2. It is requested that the names of responsible officers who will be charged with the above mentioned publications be furnished, and that acknowledgment by receipt be made by indorsement hereon.

For the Assistant Chief of Staff, G-2:

E. H. F. SVENSSON
Col GSC
Director, WDI Div

4 Incls

1. Map sheets, Northern Karafuto
2. Map sheets, Southern Karafuto
3. Index Map, Northern Karafuto
4. Index Map, Southern Karafuto

MEMO FOR RECORD:

Completes the forwarding of copies to Lt Col Church, Hakodate of all maps present and being used in ATIS Geographic Section at this time. Verbal request was made by Col Church to Major Balliet during monthly staff visit (August).

E.H.F.S.

FILE

CONFIDENTIAL

86

0601 Maps

G-2 Files

WDID/ATIS/AAF/CO

1
2
3
4
5
6
7
8
9
10
11
12
13
14
15
16
17
18
19
20
21
22
23
24
25
26
27

18603

CONFIDENTIAL


SUBJECT: Maps

TO : Commanding General, Eighth Army, APO 342
ATTENTION: Assistant Chief of Staff, G-2

1. Inclosed herewith are the following maps requested by your command for use of the investigation personnel at Hakodate:

1 Copy Northern Karafuto and 1:50,000 sheets No. 1, 2, 3, 4, 5, 6, 7, 8, 9, 10, 11, 12, 13, 14, 15, 16, 17, 18, 19, 20, 21, 22, 23, 24, 25, 26, 27, 28, 29, 30, 31, 32, 33, 34, 35, 36, 37, 38, 39, 40, 41, 42, 43, 44, 45, 46, 47, 48, 49, 50, 51, 52, 53, 54, 55, 56, 57, 58, 59, 60, 61, 62, 63, 64, 65, 66, 67, 68, 69, 70, 71, 72, 73, 74, 75, 76, 77, 78, 79, 80, 81, 82, 83, 84, 85, 86, 87, 88, 89, 90, 91, 92, 93, 94, 95, 96, 97, 98, 99, 100.

1 Copy Southern Karafuto and 1:50,000 sheets No. 1, 2, 3, 4, 5, 6, 7, 8, 9, 10, 11, 12, 13, 14, 15, 16, 17, 18, 19, 20, 21, 22, 23, 24, 25, 26, 27, 28, 29, 30, 31, 32, 33, 34, 35, 36, 37, 38, 39, 40, 41, 42, 43, 44, 45, 46, 47, 48, 49, 50, 51, 52, 53, 54, 55, 56, 57, 58, 59, 60, 61, 62, 63, 64, 65, 66, 67, 68, 69, 70, 71, 72, 73, 74, 75, 76, 77, 78, 79, 80, 81, 82, 83, 84, 85, 86, 87, 88, 89, 90, 91, 92, 93, 94, 95, 96, 97, 98, 99, 100.



1 Copy of Index Map of Southern Karafuto and 1:50,000

1 Copy of Index Map of Northern Karafuto and 1:50,000

2. It is requested that the names of responsible officers who will be charged with the above mentioned publications be furnished, and that acknowledgment be made by return post.

For the Assistant Chief of Staff, G-2:

S. M. E. [Signature]
Col
Director, G-2

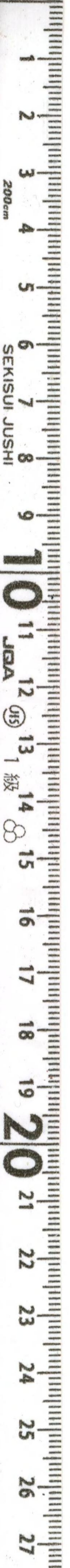
- 4 Inclos
- 1. Map sheets, Northern Karafuto
- 2. Map sheets, Southern Karafuto
- 3. Index Map, Northern Karafuto
- 4. Index Map, Southern Karafuto

WHO FOR RECORDS
Copies the forwarding of copies to Lt Col Church, Hakodate of all maps present and being used in this Geographic Section at this time. This request was made by Col Church to Major Bellier during monthly staff visit (August).



CONFIDENTIAL

0401 [Handwritten]



G-5 RTJee

ADID/VZ19/VVA/30

CONFIDENTIAL

18277

6 Oct 47

SUBJECT: Maps

TO : Commanding General, Eighth Army, APO 343
ATTENTION: Assistant Chief of Staff, G-2

1. Inclosed herewith are the following maps requested by your command for use of the interrogation personnel at Maizuru:

10 Copies ASIA 1:1,000,000 AMS 1301 Sheet No. NL56, NQ 57, 58, 59, 60, NR 55, 56.

40 Copies Eastern Soviet Town Plans on various scales.

2. In addition, there are included herewith 5 copies maps, Manchuria, in Japanese, to cover request of Hario Repatriation Center and 15 copies maps 1:9,000,000 National Geographic Magazine also requested by your command.

3. It is requested that the names of responsible officers who will be charged with the above-mentioned publications be furnished, and that acknowledgment by receipt be made by indorsement hereon.

For the Assistant Chief of Staff, G-2:

- | | |
|--|--------------------------|
| 4 Incls | CHAS F McHAIR |
| 1 - Maps, ASIA, 10 copies | Col FA |
| 2 - Maps, Town Plans, 40 copies | Acting Director, WDI Div |
| 3 - Maps, Manchuria, 15 copies | |
| 4 - Maps, National Geographic, 15 copies | |

FILE

MEMO FOR RECORD:

This completes shipment of 60 copies Eastern Soviet Town Plans on Various Scales required by Maj Scott, Port Commander, Maizuru (Basis = 1 per interrogation)

Ten (10) copies ASIA maps completes Maizuru requirement on this particular area.

Five maps of Manchuria in Japanese were requested by Major Nelson, 8th Army, for Capt Walker, Hario Repatriation Center.

Fifteen (15) copies Natl Geographic maps requested by Capt Hayman, 8th Army.

85

060) Maps etc -

CONFIDENTIAL

C.F.M. *Tom*

G-2 Admin Copy

WDID/ATIS/AAF/FC

Tom

1
2
3
4
5
6
7
8
9
10
11
12
13
14
15
16
17
18
19
20
21
22
23
24
25
26
27

CONFIDENTIAL

18277

6 Oct 47

SUBJECT: Maps

TO : Commanding General, Eighth Army, APO 342
ATTENTION: Assistant Chief of Staff, G-2

1. Inclosed herewith are the following maps requested by your command for use of the liaison personnel at Mairun:

10 Copies ASIA 1:1,000,000 and 1:500,000 sheet No. WSG, No 27, 28, 29, 30, No 25, 26.

40 Copies Eastern Soviet Town Plans on various scales.

2. In addition, there are included herewith 5 copies maps, Manchuria, in Japanese, to cover request of Harjo Registration Center and 15 copies maps 1:5,000,000 National Geographic Magazine also requested by your command.

3. It is requested that the names of responsible officers who will be charged with the above-mentioned publications be furnished, and that acknowledgment by receipt be made by instrument herein.

For the Assistant Chief of Staff, G-2:

FILE

- 4 - Maps, National Geographic, 15 copies
- 3 - Maps, Manchuria, 15 copies
- 2 - Maps, Town Plans, 40 copies
- 1 - Maps, ASIA, 10 copies
- 1 - Maps, Eastern Soviet Town Plans, 40 copies

MEMO FOR RECORD:
This completed shipment of 60 copies of Eastern Soviet Town Plans on various scales requested by Maj Scott, Fort Belvoir, Mairun (Kasle - 1 box) (interception)

Five copies ASIA maps complete Mairun deployment on this particular area.

Five maps of Manchuria in Japanese were requested by Major Nelson, 8th Army, for East Walker, Harjo Registration Center.



Fifteen (15) copies Natl Geographic maps requested by Capt Bayman, 8th Army.

C.F.M.

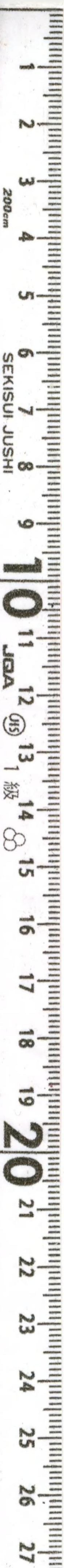
CONFIDENTIAL

G-5 Admin Code

WDID/VIS/VVF/IC



11/18



CONFIDENTIAL

16433

2 September 1947

SUBJECT: Maps

TO : Commanding General, Eighth Army, APO 343
ATTENTION: Assistant Chief of Staff, G-2.

1. Inclosed herewith are the following maps requested by your command for use of the interrogation personnel at Maizuru:

20 copies, Eastern Soviet Town Plans on various scales.

2 copies, AAF Charts, Scale 1:1,000,000

Sheet No. 46, 47, 48, 49, 50, 71, 92, 93, 95, 98, 99,
100, 101, 102, 154, 155, 156, 157, 158, 159,
163, 164, 165, 166, 167, 235, 236, 237, 238,
239, 244, 245, 246, 247, 248, 249, 250, 323,
324, 325, 326, 327, 328, 329, 336, 339, 382,
385.

2. In addition, there are included herewith two copies of Eastern Soviet Town Plans on various scales to cover request of I Corps and 25th Division.

3. Request acknowledgment of receipt by indorsement hereon and the names of responsible officers who will be charged with the above mentioned publications.

For the Assistant Chief of Staff, G-2:

1 Inclosure:
Package, Maps

MEMO FOR RECORD:

Maj Scott, Port Commander, requested certain maps. We are unable to furnish at this time all maps requested by Maj Scott, but we have been informed by the Engineers that the remainder will be available shortly.

I Corps requested as well as Eighth Army that these maps be furnished to Maizuru. In addition, I Corps and 25th Division requested that they be furnished one copy each of the Eastern Soviet Town Plans.

E. H. F. SVENSSON
Colonel, GSC
Director, WDI Div

End
E.H.F.S.

CMO
FILE

CONFIDENTIAL


G-2 Admin Files
WDID/EHFS/AAF/mj

1
2
3
4
5
6
7
8
9
10
11
12
13
14
15
16
17
18
19
20
21
22
23
24
25
26
27

69
06.07 Maps

CONFIDENTIAL

16433



2 September 1947

SUBJECT: Maps

TO : Commanding General, Eighth Army, APO 343
ATTENTION: Assistant Chief of Staff, G-2

1. Inclosed herewith are the following maps requested by your command for use of the interrogation personnel at Matsuri:


20 copies, Eastern Soviet Town Plans on various scales.

2 copies, AAF Charts, Scale 1:1,000,000
Sheet No. 46, 47, 48, 49, 50, 51, 52, 53, 54, 55, 56, 57, 58, 59, 60, 61, 62, 63, 64, 65, 66, 67, 68, 69, 70, 71, 72, 73, 74, 75, 76, 77, 78, 79, 80, 81, 82, 83, 84, 85, 86, 87, 88, 89, 90, 91, 92, 93, 94, 95, 96, 97, 98, 99, 100, 101, 102, 103, 104, 105, 106, 107, 108, 109, 110, 111, 112, 113, 114, 115, 116, 117, 118, 119, 120, 121, 122, 123, 124, 125, 126, 127, 128, 129, 130, 131, 132, 133, 134, 135, 136, 137, 138, 139, 140, 141, 142, 143, 144, 145, 146, 147, 148, 149, 150, 151, 152, 153, 154, 155, 156, 157, 158, 159, 160, 161, 162, 163, 164, 165, 166, 167, 168, 169, 170, 171, 172, 173, 174, 175, 176, 177, 178, 179, 180, 181, 182, 183, 184, 185, 186, 187, 188, 189, 190, 191, 192, 193, 194, 195, 196, 197, 198, 199, 200, 201, 202, 203, 204, 205, 206, 207, 208, 209, 210, 211, 212, 213, 214, 215, 216, 217, 218, 219, 220, 221, 222, 223, 224, 225, 226, 227, 228, 229, 230, 231, 232, 233, 234, 235, 236, 237, 238, 239, 240, 241, 242, 243, 244, 245, 246, 247, 248, 249, 250, 251, 252, 253, 254, 255, 256, 257, 258, 259, 260, 261, 262, 263, 264, 265, 266, 267, 268, 269, 270, 271, 272, 273, 274, 275, 276, 277, 278, 279, 280, 281, 282, 283, 284, 285, 286, 287, 288, 289, 290, 291, 292, 293, 294, 295, 296, 297, 298, 299, 300, 301, 302, 303, 304, 305, 306, 307, 308, 309, 310, 311, 312, 313, 314, 315, 316, 317, 318, 319, 320, 321, 322, 323, 324, 325, 326, 327, 328, 329, 330, 331, 332, 333, 334, 335, 336, 337, 338, 339, 340, 341, 342, 343, 344, 345, 346, 347, 348, 349, 350, 351, 352, 353, 354, 355, 356, 357, 358, 359, 360, 361, 362, 363, 364, 365, 366, 367, 368, 369, 370, 371, 372, 373, 374, 375, 376, 377, 378, 379, 380, 381, 382, 383, 384, 385, 386, 387, 388, 389, 390, 391, 392, 393, 394, 395, 396, 397, 398, 399, 400, 401, 402, 403, 404, 405, 406, 407, 408, 409, 410, 411, 412, 413, 414, 415, 416, 417, 418, 419, 420, 421, 422, 423, 424, 425, 426, 427, 428, 429, 430, 431, 432, 433, 434, 435, 436, 437, 438, 439, 440, 441, 442, 443, 444, 445, 446, 447, 448, 449, 450, 451, 452, 453, 454, 455, 456, 457, 458, 459, 460, 461, 462, 463, 464, 465, 466, 467, 468, 469, 470, 471, 472, 473, 474, 475, 476, 477, 478, 479, 480, 481, 482, 483, 484, 485, 486, 487, 488, 489, 490, 491, 492, 493, 494, 495, 496, 497, 498, 499, 500, 501, 502, 503, 504, 505, 506, 507, 508, 509, 510, 511, 512, 513, 514, 515, 516, 517, 518, 519, 520, 521, 522, 523, 524, 525, 526, 527, 528, 529, 530, 531, 532, 533, 534, 535, 536, 537, 538, 539, 540, 541, 542, 543, 544, 545, 546, 547, 548, 549, 550, 551, 552, 553, 554, 555, 556, 557, 558, 559, 560, 561, 562, 563, 564, 565, 566, 567, 568, 569, 570, 571, 572, 573, 574, 575, 576, 577, 578, 579, 580, 581, 582, 583, 584, 585, 586, 587, 588, 589, 590, 591, 592, 593, 594, 595, 596, 597, 598, 599, 600, 601, 602, 603, 604, 605, 606, 607, 608, 609, 610, 611, 612, 613, 614, 615, 616, 617, 618, 619, 620, 621, 622, 623, 624, 625, 626, 627, 628, 629, 630, 631, 632, 633, 634, 635, 636, 637, 638, 639, 640, 641, 642, 643, 644, 645, 646, 647, 648, 649, 650, 651, 652, 653, 654, 655, 656, 657, 658, 659, 660, 661, 662, 663, 664, 665, 666, 667, 668, 669, 670, 671, 672, 673, 674, 675, 676, 677, 678, 679, 680, 681, 682, 683, 684, 685, 686, 687, 688, 689, 690, 691, 692, 693, 694, 695, 696, 697, 698, 699, 700, 701, 702, 703, 704, 705, 706, 707, 708, 709, 710, 711, 712, 713, 714, 715, 716, 717, 718, 719, 720, 721, 722, 723, 724, 725, 726, 727, 728, 729, 730, 731, 732, 733, 734, 735, 736, 737, 738, 739, 740, 741, 742, 743, 744, 745, 746, 747, 748, 749, 750, 751, 752, 753, 754, 755, 756, 757, 758, 759, 760, 761, 762, 763, 764, 765, 766, 767, 768, 769, 770, 771, 772, 773, 774, 775, 776, 777, 778, 779, 780, 781, 782, 783, 784, 785, 786, 787, 788, 789, 790, 791, 792, 793, 794, 795, 796, 797, 798, 799, 800, 801, 802, 803, 804, 805, 806, 807, 808, 809, 810, 811, 812, 813, 814, 815, 816, 817, 818, 819, 820, 821, 822, 823, 824, 825, 826, 827, 828, 829, 830, 831, 832, 833, 834, 835, 836, 837, 838, 839, 840, 841, 842, 843, 844, 845, 846, 847, 848, 849, 850, 851, 852, 853, 854, 855, 856, 857, 858, 859, 860, 861, 862, 863, 864, 865, 866, 867, 868, 869, 870, 871, 872, 873, 874, 875, 876, 877, 878, 879, 880, 881, 882, 883, 884, 885, 886, 887, 888, 889, 890, 891, 892, 893, 894, 895, 896, 897, 898, 899, 900, 901, 902, 903, 904, 905, 906, 907, 908, 909, 910, 911, 912, 913, 914, 915, 916, 917, 918, 919, 920, 921, 922, 923, 924, 925, 926, 927, 928, 929, 930, 931, 932, 933, 934, 935, 936, 937, 938, 939, 940, 941, 942, 943, 944, 945, 946, 947, 948, 949, 950, 951, 952, 953, 954, 955, 956, 957, 958, 959, 960, 961, 962, 963, 964, 965, 966, 967, 968, 969, 970, 971, 972, 973, 974, 975, 976, 977, 978, 979, 980, 981, 982, 983, 984, 985, 986, 987, 988, 989, 990, 991, 992, 993, 994, 995, 996, 997, 998, 999, 1000

2. In addition, there are included herewith two copies of Eastern Soviet Town Plans on various scales to cover request of I Corps and 25th Division.

3. Request acknowledgment of receipt by interrogator person and the names of responsible officers who will be charged with the above mentioned publications.

For the Assistant Chief of Staff:




Major Scott, Port Commander, requested certain maps. We are unable to furnish at this time all maps requested by Major Scott, but we have been informed by the Engineers that the remainder will be available shortly.

I Corps requested as well as Eighth Army that these maps be furnished to Matsuri. In addition, I Corps and 25th Division requested that they be furnished one copy each of the Eastern Soviet Town Plans.

E.H.S.

FILE

CONFIDENTIAL



CONFIDENTIAL

16434

2 September 1947

SUBJECT: Maps

TO : Commanding General, Eighth Army, APO 343
ATTENTION: Assistant Chief of Staff, G-2

1. Inclosed herewith are the following maps requested by your command for use of the interrogation personnel at Hakodate:

10 copies of EASTERN SOVIET Town Plans on Various Scale.

10 copies AMS L 561 Scale 1:250,000
sheet No 1, 2, 6, 10, 11, 14, 18, 19, 23, 24, 25, 26,
31, 32, 33, 39, 40, 5, 8, 9, 12, 15, 16, 17.

10 copies AMS 5207 Scale 1:1,000,000
Kuriles Islands Special Strategic Map

10 copies AMS 5301 Scale 1:1,000,000 Asia Series NL 54,
NN 54 and 55, NN 54.

10 copies AMS L 763 Scale 1:50,000
CHISHIMA KETTE
sheet No 7983, (I); 8083 (IV); 8084, (I), (II), (III),
(IV); sheet No 8085, (II); 8184, (IV); 8185, (I),
(II), (III), (IV); 8285, (IV); 8286, (I), (II); 8287,
(II); 8487, (I); 8587, (IV); 8588, (III); 8589, (II);
8689, (I); 8993, (III), (IV); 8996, (II); 9094, (I),
(IV); 9095, (I), (III), 9097 (I); 9197 (I), (II),
(III), (IV); 9198 (II); 9297 (I), (III), (IV);
9298 (I), (III); 9299, (II), (III), (IV); 9398, (III),
(IV); 9399, (I), (II), (III).

2. Request acknowledgment of receipt by indorsement hereon, and the names of the responsible officers who will be charged with the above mentioned publications.

For the Assistant Chief of Staff, G-2:

E. H. F. SVENSSON
Colonel, GSC
Director, WDI Div

FILE

- 4 Inclosures:
- #1 Package, Maps
- #2 " "
- #3 " "
- #4 " "

CONFIDENTIAL

68

0607 Maps

G-2 Admin File
WDID/EHFS/AAF/mj

1
2
3
4
5
6
7
8
9
10
11
12
13
14
15
16
17
18
19
20
21
22
23
24
25
26
27

CONFIDENTIAL

22 August 1947

MEMO FOR RECORD:

Lt Col Church, Hakodate, requested (verbally) Maj Balliet to furnish the attached maps for use in the interrogation program at Hakodate. Maj Balliet was on the monthly staff visit (August) at that time.

Maj Balliet contacted G-2 Eighth Army (Col Stuart) and they too requested that we furnish subject maps as requested by Lt Col Church.

EHFS

EHK

26-5368

G-2 Admin File WDID/EHFS/AAF/mj



CONFIDENTIAL



CONFIDENTIAL

22 August 1947



MEMO FOR RECORD:

Lt Col Church, Hakodate, requested verbally (Lt Col Church to turn in the attached maps for use in the interrogation program at Hakodate. Lt Col Church was on the monthly staff visit (August) at that time.

Major Balliet contacted G-2 Eighth Army (Col Stuart) and they too requested that we furnish subject maps as requested by Lt Col Church.

86-2368 *JK*

G-S Vqwrjz Ljje MDIDTERRS2/VVE/WJ



CONFIDENTIAL



CONFIDENTIAL

16432

GENERAL HEADQUARTERS
FAR EAST COMMAND
MILITARY INTELLIGENCE DIVISION, GENERAL STAFF
War Department Intelligence Division

4 September 1947

WDID/TIS/EHFS/AAF/fc

SUBJECT: Maps

TO : Commanding General, Eighth Army, APO 343
Attn: Assistant Chief of Staff, G-2

1. Inclosed herewith are the following maps requested by your command for use of the interrogation personnel at Maizuru.

10 copies, ASIA 1:1,000,000 AMS 1301 (Old #AMS 5301)

Sheet No's

- NI 50, NI 52
- NJ 50, NJ 52
- NK 50, 51, 52, 53, 54, 55
- NL 48, 49, 50, 52, 53, 54, 55
- NM 48, 49, 50, 51, 52, 53, 54-55, 56, 57
- NN 43, 44, 45, 49, 50, 51, 52, 53, 54, 56-57, 58
- NO 43, 44, 49, 50, 51, 52, 53, 54, 55, 56, 57, 58
- NP 49, 50, 51, 52, 53, 54, 55, 56, 57, 58, 59, 60
- NQ 55-56, NQ 1-2
- NR 57-58, NR 59-60, NR 1-2

10 copies, Index Sheets for ASIA AMS 1301 scale 1:1,000,000

RUSSIAN Map 1:2,000,000 AMS 5203

1 set (6 sheets)

No's 1, 2, 3, 4, 5, 6

2. Request the names of responsible officers who will be charged with the above mentioned publications, as well as acknowledgment of receipt of same by indorsement hereon.

For the Assistant Chief of Staff, G-2:

1 Incl
Package, Maps

E. H. F. SVENSSON
Colonel, GSC
Director, WDI Div

FILE

MEMO FOR RECORD

These maps, a portion of total maps requested by Major Scott, Port Commander are in addition to ones recently sent, but do not completely fulfill his request as there is still a remainder to be forwarded by the Engineers.

CONFIDENTIAL E.H.F.S. 26-5368

67

060/Maps

G-2 Admin File
WDID/TIS/EHFS/AAF/fc

1
2
3
4
5
6
7
8
9
10
11
12
13
14
15
16
17
18
19
20
21
22
23
24
25
26
27

16432

CONFIDENTIAL

WAR DEPARTMENT INTELLIGENCE DIVISION, GENERAL STAFF
MILITARY INTELLIGENCE DIVISION, GENERAL STAFF
FOR EAST COMMAND
GENERAL HEADQUARTERS

4 September 1947

WD/TIS/INTS/AA/10

SUBJECT: Maps

TO : Commanding General, Eighth Army, APO 343
ATTN: Assistant Chief of Staff, G-2

1. Inclosed herewith are the following maps requested by your command for use of the interrogation personnel at Hainan.

10 copies, ASIA 1:1,000,000 AMS 1301 (Old Form 2301)

Sheet No's

HR 27-28	HR 27-28	HR 27-28	HR 27-28	HR 27-28	HR 27-28
HR 25-26	HR 25-26	HR 25-26	HR 25-26	HR 25-26	HR 25-26
HR 23-24	HR 23-24	HR 23-24	HR 23-24	HR 23-24	HR 23-24
HR 21-22	HR 21-22	HR 21-22	HR 21-22	HR 21-22	HR 21-22
HR 19-20	HR 19-20	HR 19-20	HR 19-20	HR 19-20	HR 19-20
HR 17-18	HR 17-18	HR 17-18	HR 17-18	HR 17-18	HR 17-18
HR 15-16	HR 15-16	HR 15-16	HR 15-16	HR 15-16	HR 15-16
HR 13-14	HR 13-14	HR 13-14	HR 13-14	HR 13-14	HR 13-14
HR 11-12	HR 11-12	HR 11-12	HR 11-12	HR 11-12	HR 11-12
HR 9-10	HR 9-10	HR 9-10	HR 9-10	HR 9-10	HR 9-10
HR 7-8	HR 7-8	HR 7-8	HR 7-8	HR 7-8	HR 7-8
HR 5-6	HR 5-6	HR 5-6	HR 5-6	HR 5-6	HR 5-6
HR 3-4	HR 3-4	HR 3-4	HR 3-4	HR 3-4	HR 3-4
HR 1-2	HR 1-2	HR 1-2	HR 1-2	HR 1-2	HR 1-2

10 copies, Index Sheet for ASIA AMS 1301 scale 1:1,000,000


HUSSIAN MAP 1:2,000,000 AMS 2303

1 set (6 sheets)

No. 1, 2, 3, 4, 5, 6

2. Request the names of responsible officers who will be charged with the above mentioned publications, as well as acknowledgment of receipt of same by informant person.

For the Assistant Chief of Staff, G-2:



FILE

R. E. F. SWANSON
Colonel, GSC
Director, WPI Div

1 Incl
Package, Maps

MEMO FOR RECORD

These maps, a portion of total maps requested by Major Scott, Fort Commander are in addition to ones recently sent, but do not completely fulfill his request as there is still a remainder to be forwarded by the Engineers.

CONFIDENTIAL
R. E. F. SWANSON
26-5368

Handwritten circled number: 17

Handwritten text: 000/1000



15882

22 August 1947

SUBJECT: Maps

TO : Commanding General, Eighth Army, APO 343
ATTENTION: Assistant Chief of Staff, G-2

1. Inclosed herewith are the following maps requested by your command for use of the interrogation personnel at Hakodate:

10 copies of EASTERN SOVIET Town Plans on Various Scale.

10 copies AMS 5561 Scale 1:250,000
sheet No 1, 2, 6, 10, 11, 14, 18, 19, 23, 24, 25,
26, 31, 32, 33, 39, 40, 5, 8, 9, 12, 15, 16, 17.

10 copies AMS 5207 Scale 1:1,000,000
Kuriles Islands Special Strategic Map

10 copies AMS 5301 Scale 1:1,000,000 Asia Series NL 54,
NM 54 and 55, NN 54.

10 copies AMS L 763 Scale 1:50,000
CHISHIMA RETTO
sheet No 7983, (I); 8083, (IV); 8084, (I), (II), (III),
(IV); sheet No 8085, (II); 8184, (IV); 8185, (I), (II), (III),
(IV); 8285, (IV) 8286, (I), (II); 8287, (II); 8487, (I);
8587, (IV); 8588, (III); 8589, (II); 8689, (I); 8993,
(III), (IV); 8996, (II); 9094, (I), (IV); 9095, (I), (III),
9097 (I); 9197 (I), (II), (III), (IV); 9198 (II); 9297 (I),
(III), (IV); 9298 (I), (III); 9299, (II), (III), (IV);
9398, (III), (IV); 9399, (I), (II), (III).

2. Request acknowledgment of receipt by indorsement hereon.

For the Assistant Chief of Staff, G-2:

- 4 Inclosures:
- #1 Package, Maps
- #2 " "
- #3 " "
- #4 " "

E. H. F. SVENSSON
Colonel, GSC
Director, WDI Div

Handwritten initials
FILE



Handwritten circled number 58

Handwritten note: 0607 Maps etc

G-2 Admin Files
MDID/EHFS/AT/ET

1
2
3
4
5
6
7
8
9
10
11
12
13
14
15
16
17
18
19
20
21
22
23
24
25
26
27

22 August 1947

MEMO FOR RECORD:

Lt Col Church, Hakodate, requested (verbally) Maj Balliet to furnish the attached maps for use in the interrogation program at Hakodate. Maj Balliet was on the monthly staff visit (August) at that time.

Maj Balliet contacted G-2 Eighth Army (Col Stuart) and they too requested that we furnish subject maps as requested by Lt Col Church.

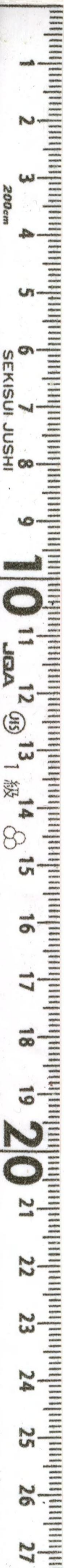
EHFS 26-5368

Stuart



G-2 Admin Files

WDID/ EHFS/AAF/mj



22 August 1947

MEMO FOR RECORD:

Lt Col Gurnea, Hakodate, requested (verbally) Maj Ballie to furnish the attached maps for use in the interrogation program at Hakodate. Maj Ballie was on the monthly staff visit (August) at that time.

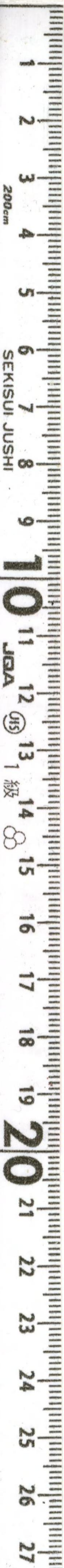
Maj Ballie contacted G-2 Eighth Army (Col Stuart) and they too requested that we furnish subject maps as requested by Lt Col Gurnea.

RE: 25-2308

4/4

G-2 25-2308

ADID/ EHE2/VVE/mj



13629

File

25 July 1947

SUBJECT: Transmission of Records of the Latitude Observatory at Mizusawa, Iwate Prefecture.

TO : Director, U. S. Coast and Geodetic Survey, Department of Commerce, Washington 25, D. C.

1. Reference letter, U. S. Coast and Geodetic Survey, No. 68-bef, dated 12 June 1946, subject as above.

2. Attached is monthly record of the Mizusawa Latitude Observatory for period 7 June to 6 July 1947.

For the Assistant Chief of Staff, G-2:

E. H. F. SVENSSON
Colonel, GSC
Director, WDI Div

1 Incl:
Record of Zenith Telescope
Observations No. 138

MEMO FOR RECORD

Reference ltr, Par 1, requested the 600 copies of "Results of the International Latitude Service from 1922 to 1935" then stored at Mizusawa, be forwarded and that the Monthly Record of Mizusawa Latitude Observatory continue to be sent. The 600 copies of Results were transmitted 24 Aug 46. Monthly copies are forwarded as received in Document Section.

EHFS *EHF* 26-5368



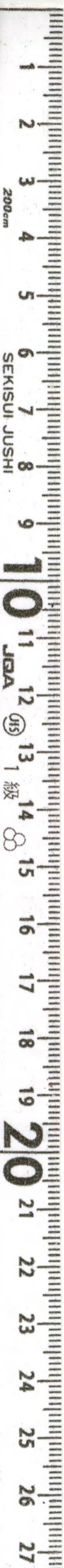
X 000,
(15)

060/Charts, Maps, Chd & tables

G-2 Admin File Copy

EHFS/TB/SPD/sk

EHF



13657

[Handwritten initials]

25 July 1947

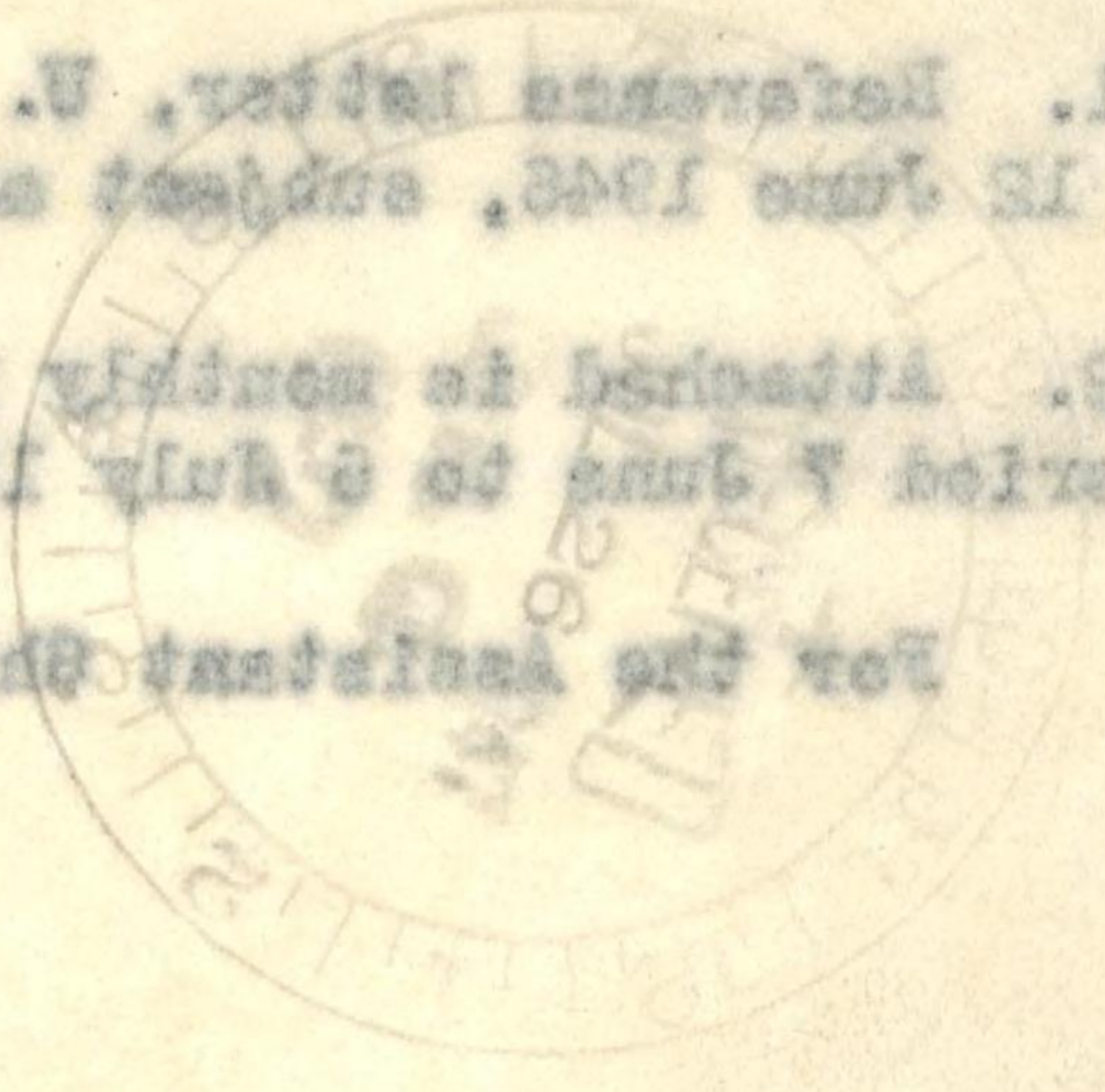
G-S Wqumr Rjre Coda

TO : Director, U. S. Coast and Geodetic Survey, Department of Commerce, Washington 25, D. C.

1. Reference letter, U. S. Coast and Geodetic Survey, No. 88-361, dated 12 June 1946, subject as above.

2. Attached is monthly record of the Misawa Latitude Observatory for period 7 June to 6 July 1947.

For the Assistant Chief of Staff, G-3:



E. H. R. SWENSON
Colonel, USCG
Director, WBI Div

1 Incl: Record of Zenith Telescope Observations No. 138

RHEB/JB/SRD/ek

MEMO FOR RECORD
Reference ltr, Par I, requested the 600 copies of "Results of the International Latitude Service from 1922 to 1935" then stored at Misawa, be forwarded and that the Monthly Record of Misawa Latitude Observatory continue to be sent. The 600 copies of Results were transmitted 24 Aug 46. Monthly copies are forwarded as received in Document Section.

THPS *[Handwritten initials]*
58-5368



X 0000
10

[Handwritten notes at bottom]



GENERAL HEADQUARTERS
FAR EAST COMMAND
Military Intelligence Section, General Staff

APO 500
22 JUL 1947

CIS/OD

SUBJECT: Maps and Charts of Sunken Vessels in Japanese Waters.

TO : Intelligence Officer, Commander Naval Activities, Far East,
FPO 3923

1. Pursuant to request of Captain M. R. Stone, transmitted here-
with for your information are thirteen (13) maps and nine (9) charts
obtained from a Japanese national, I. Ninomiya, who offered them to the
Civil Intelligence Section, G-2, General Headquarters, Far East Command.

2. Attached hereto as inclosure 2 is Summary of Information
analyzing subject material and indicating information of interest to the
Commander Naval Activities Far East.

For the Assistant Chief of Staff, G-2:

2 Incls:

- 1. 13 Maps and 9 Charts
- 2. S/I, Eval. of Documents
Submitted by I.
Ninomiya

RUSSELL G. DUFF
Colonel, G.S.C.
Ass't Exec. Officer

FILE
(11)

G-2 File Copy
JHK/eg

23201

(11)

060/Charts, Maps

1
2
3
4
5
6
7
8
9
10
11
12
13
14
15
16
17
18
19
20
21
22
23
24
25
26
27

2440

GENERAL HEADQUARTERS
FAR EAST COMMAND
Military Intelligence Section, General Staff
Civil Intelligence Section

AFO 500
19 July 1947

SUMMARY OF INFORMATION

SUBJECT: Evaluation of Maps and Charts Submitted by I. Ninomiya.

1. Pursuant to request for analysis of maps and charts on sunken vessels the following report is hereby submitted.

a. General. Of the twelve maps, only Maps I through V indicate sunken vessels. Only indication of nature of cargo is on Chart 1 to accompany Maps IIa and IIb and Chart 1 to accompany Map III. There is no indication or mention of goods or ammunition in warehouses.

b. Information contained in maps and charts.

- (1) Map I. Sunken Ships in Kobe Harbor and Vicinity, dated 14 December 1945. Charts in lower, right-hand corner indicate ship number, name, tonnage, date sunk, approximate position, and other pertinent data such as whether ship is completely submerged or partially exposed. There is no indication whatsoever of nature of cargo.
- (2) Map IIa. Sunken Ships in the Vicinity of the Eastern Entrance to the Shimonoseki Straits, undated.
- (3) Map IIb. Sunken Ships in the Vicinity of the Western Entrance to the Shimonoseki Straits, undated.
- (4) Chart #1, to accompany Maps IIa and IIb, indicates name or type of ship, tonnage, date sunk, whether completely submerged or partially exposed, approximate position, and other pertinent data such as route of ship and nature of cargo.
- (5) Chart #2, to accompany Maps IIa and IIb, indicates name of ship, tonnage, approximate position, and whether completely submerged or partially exposed. There is no mention whatsoever of nature of cargo.
- (6) Chart #3, to accompany Maps IIa and IIb, indicates coordinates for location of two ships. No further information is given.

- (7) Map III. Sunken Ships in Hiroshima Bay and Vicinity, undated.
- (8) Chart #1, to accompany Map III, indicates name of ship, approximate position, and other pertinent data. There is no indication of nature of cargo.
- (9) Chart #2, to accompany Map III, indicates name of ship, tonnage, date sunk, approximate position, and nature of cargo.
- (10) Map IV. Eastern Portion of the Inland Sea. No indication of sunken ships.
- (11) Map V. Western Portion of the Inland Sea. No indication of sunken ships.
- (12) Map VI. Tokuyama Bay and Vicinity. No indication of sunken ships.
- (13) Map VII. Shimonoseki Straits. No indication of sunken ships.
- (14) Map VIII. Kurushima Straits to Yurishima. No indication of sunken ships.
- (15) Map IX. Kagoshima Straits to Amami-Oshima. No indication of sunken ships.
- (16) Map X. Osaka Harbor to Kobe Harbor. No indication of sunken ships.
- (17) Map XI. Shimonoseki Straits to Pusan Harbor. No indication of sunken ships.
- (18) Map XII. Otaru Harbor to Erimo Point. No indication of sunken ships.
- (19) Chart A. Izumi-Nada. This chart indicates ship number, coordinate position, and depth.
- (20) Chart B. Area to the East from Shodo-Shima. This chart indicates ship number, coordinate position, and whether completely submerged or partially exposed.
- (21) Chart C. Osaka Harbor and Vicinity. This chart indicates ship number, name, tonnage, date sunk, and approximate position.
- (22) Chart D. Hanshin (Osaka-Kobe) Channel. This chart indicates ship number, coordinate position, and depth.

2. Information on Informant Ninomiya is submitted per attached report.

1 Incl:
Investigation Report of
Ninomiya, Itaro.



Information on informant Winkler is submitted per attached report.

1 Incl: Investigation Report of Winkler, Leno.

DISPATCHED
★
JUL 22 1947
G. H. W.
G-2

OUT
22 JUL 1947
G-2



SECRET

22228

WDGID - 2
7 July 1947**SUBJECT:** Report on Post Hostilities Mapping for June 1947.

TO : Director of Intelligence
War Department General Staff
The Pentagon
Washington 25, D. C.
ATT'N: Chief, Map & Photo Branch
Training Group

1. Negotiations**a. Korea (North of 38° 20' N. Lat.)**

No change since previous report.

b. Manchuria

No change since previous report.

c. China**(1) Formosa**

Information received from Army Advisory Group, Nanking, states that situation in Formosa has improved to the point that the aerial survey may be resumed.

(2) China Mainland

Reference letter this headquarters AG 061 (21 June 1947) CE dated 21 June 1947 which gives an entire outline of our proposed program as far as China is presently concerned.

d. French Indo-China and French Possessions

No change since previous report.

e. Australian Mandated Territories

No change since previous report.

f. Netherlands East Indies**SECRET**

00376

⑥
060 / Charts, Maps, Photograph & Tablets

SECRET

- (1) A conference was held in Batavia during the period 8 - 11 June 1947 attended by representatives from this Section, GHO, FEC, and Far East Air Forces. A draft of "Cooperative Arrangements Pertaining to Aerial Photography" was drawn up to be submitted to respective headquarters of the two interested. A copy of this arrangement has been forwarded to your office.
- (2) A survey of airfields and facilities in Borneo has already started, utilizing an F3 type vessel which departed from Manila on or about 19 June 1947. The survey will require about thirty (30) days to complete.
- (3) It is expected that a survey by air of all facilities in Netherlands East Indies will be started in the near future.

g. British Island Possessions

No change since previous report.

h. Philippine Islands

No change since previous report.

B. Training and Operations

a. Aerial Photography

- (1) (a) The 338th Reconnaissance Squadron has been re-assigned from the 20th Air Force to the 13th Air Force as of 20 June 1947, and will come under the command of the 5th Reconnaissance Group. By letter from Headquarters, Far East Air Forces to Commanding General, 13th Air Force dated 28 June 1947 areas "C", "D", "E", "G", and "H" south of 25 degrees, "J" south of 30 degrees, "K", "L", "M", "N", and "P" have been assigned to that Air Force for photographic work.
- (b) Photography of Manus Island and surrounding islands has been completed with 60% of the coverage acceptable by 30th Engineer Battalion.
- (c) Korea has been completely covered, with a small number of flight lines remaining to be evaluated.

(2) Percentage completion acceptable Post Hostilities Photography.

	May	June
(a) 29th Engr Base Topo En Mapping Photography	33%	Not available
Cultural Photography	3%	Not available
Airdrome Photography	70%	Not available

SECRET

SECRET

	May	June
(b) 30th Engr Base Topo Bn		
Mapping Photography	7%	37%
Cultural Photography	7.5%	12%
Airdrome Photography	1%	50%
(c) 64th Engr Topo Bn		
Mapping Photography	24%	Not available
Cultural Photography	12%	Not available
Airdrome Photography	50%	Not available
(d) Total Overall Coverage		
Mapping Photography	24.9%	Not available
Cultural Photography	8.2%	Not available
Airdrome Photography	4.8%	Not available

b. Survey Operations

- (1) 1541st Engineer Base Survey Company redesignated 29th Engineer Base Survey Company effective 30 June 1947.
- (2) Four (4) Astro Fix Teams are being trained for New Guinea operations and fixes in conjunction with ground control.

(3) Percentage Completion Ground Control.

	May	June
(a) 29th Engr Base Topo Bn	6%	Not available
(b) 30th Engr Base Topo Bn	0.8%	1.1%
(c) 123rd Engr Base Survey Bn	35.2%	36.56%
(d) 657th Engr Base Survey Bn	46.7%	53.9%
(e) 29th Engr Base Survey Co	32.02%	45%
(f) Overall Coverage	21.1%	Not available

3. Progress Reports

Photo Coverage Report Number 5 from the 29th Engineer Base Topo Bn and Photo Coverage Report Number 5 from the 30th Engineer Base Topo Bn have been distributed. This is the last report that will be prepared by the 30th Engineer Battalion. The responsibility for evaluating and preparation of the Photo Coverage Report has been transferred to the 29th Engineer Battalion.

4. Miscellaneous

a. Though there is an indication of the possibility of re-incorporating China into the program, the very unsettled conditions in China do not warrant renegotiation and redistribution of efforts for

SECRET

SECRET

the meager returns that would accrue to the United States under the prevailing conditions. See reference Par 1c(2) this report.

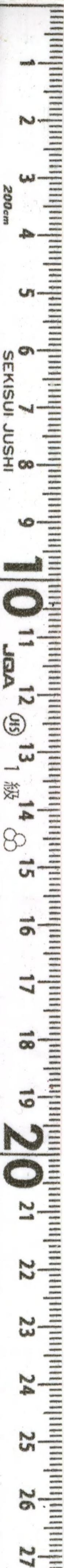
b. War Department Intelligence Division was notified by letter dated 19 June 1947, Subject: "Press Release", from ID Map & Photo Officer, Pacific of unauthorized press release in Batavia of information concerning Mapping Program.

G. G. NORTHRUP
Colonel GSC
ID Map & Photo Officer, Pacific

cc: Chief Engineer, GHQ, FEC
G-2, GHQ, FEC
A-3, FEAF



SECRET




SECRET

The major reason that would occur to the United States under the prevailing conditions. See reference for (S) this report.


The War Department Intelligence Division was notified by letter dated 19 June 1947, Subject: "Press Release", from ID Map & Photo Officer, Pacific of unauthorized press release in Hawaii of information concerning Mapping Program.

G. G. WORTHUP
Colonel G2
ID Map & Photo Officer, Pacific

Col: Chief Engineer, G2, YPC
G-2, G2, YPC
A-2, YPC



SECRET



SECRET

11827
file

APD 500
23 June 1947

WDI DIV FILE
IWA/ml

SUBJECT: Map Procurement

TO : Director of Intelligence, War Department General Staff,
Washington 25, D. C.

1. There is an urgent need for the following listed maps to aid in the interrogation of repatriates to Japan from the Asiatic Mainland:

- a. 1/1,000,000 map of Siberia from Urals to Pacific Ocean - 800 copies.
- b. 1/1,000,000 map of Sinkiang Province, China - 400 copies.
- c. 1/1,000,000 map of Manchuria - 400 copies.
- d. 1/1,000,000 map of Korea - 400 copies.

2. It is requested these maps be obtained and forwarded as soon as possible to War Department Intelligence Division, G-2, General Headquarters, Far East Command, APO 500.

For the Assistant Chief of Staff, G-2:

L. W. AUSTIN
Lt Col Inf
Acting Director
WDI DIV

FILE

SECRET

190

507 Charted Maps etc



11827

SECRET

APR 500
23 June 1947

SUBJECT: Map Provements

TO : Director of Intelligence, War Department General Staff,
Washington 25, D. C.

1. There is an urgent need for the following listed maps to aid in the interrogation of repatriates to Japan from the Asiatic Mainland:

- a. 1/1,000,000 map of Siberia from Urala to Pacific Ocean - 800 copies.
- b. 1/1,000,000 map of Sinkiang Province, China - 100 copies.
- c. 1/1,000,000 map of Manchuria - 100 copies.
- d. 1/1,000,000 map of Korea - 100 copies.

2. It is requested these maps be obtained and forwarded as soon as possible to War Department Intelligence Division, G-5, General Headquarters, Far East Command, and G-5.

For the Assistant Chief of Staff, G-5:

J. W. AUSTIN
Lt Col Inf
Acting Director
WDI DIV

FILED

RECEIVED
23 JUN 1947
WDI DIV

SECRET

107
Character Name etc



WDI DIV LITTE
TWA/WJ

RESTRICTED

HEADQUARTERS EIGHTH ARMY
Office of the Assistant Chief of Staff, G-2
APO 343

7 June 1947

SUBJECT: Interrogation Aids

TO : AC of S, G-2, GHQ, FEC, APO 500.
Attn: CO, ATIS.

1. In order to equip properly interrogation teams at MAIZURU and to be prepared for possible opening of additional interrogation centers it is requested that the following listed interrogation aids be furnished this office:

- BAIKAL.
- a. 20 copies - 1:1,000,000 maps of SIBERIA west of LAKE
 - b. 30 copies - 1:9,000,000 National Geographic map of USSR.
 - c. 42 copies - Webster's Collegiate Dictionary or similar dictionary.
 - d. 15 each - Instruments for dividing degrees into minutes to be used in determining coordinates of points on maps.

2. It is considered that item 1 a, above, is of sufficient importance to the interrogation program to warrant great effort in procuring such maps. If maps of this area in English are not available in the theater or in the ZI, maps of similar scale in Russian or Japanese would be useful.

3. With respect to item 1 c, above, it is probable that MISLS has a considerable stock on hand available for supplying Language Teams.

GEORGE A. A. JONES
Colonel, GSC
AC of S, G-2

1st Ind

G-2, GENERAL HEADQUARTERS, FAR EAST COMMAND, APO 500, 23 June 1947.

171

061 Mapping

RESTRICTED

G-2 Admin File

IWA/ml

10859
Feb

1
2
3
4
5
6
7
8
9
10
11
12
13
14
15
16
17
18
19
20
21
22
23
24
25
26
27

200cm
SEKISUI JUSHI
JSA
JIS
級

RESTRICTED

BASIC: Ltr, Hq Eighth Army, AC of S, G-2, dtd 7 June 47, subject:
Interrogation Aids

TO: Assistant Chief of Staff, G-2, Eighth Army, APO 343

1. Inclosed herewith are copies of all available maps as requested in paragraph 1a and b, basic communication. Separate action is being taken to requisition maps of areas west of Lake BAIKAL as shown on the inclosed index to World Aeronautical Chart.

2. Items referred to in paragraph 1c and d are not currently available to ATIS. It is suggested that these items be requisitioned through normal supply channels to expedite their procurement.

For the Assistant Chief of Staff, G-2:

L. W. AUSTIN
Lt Col Inf
Acting Director, WDI DIV

3 Incls:

- 1 - 20 copies, available Maps of Siberia, West of Lake BAIKAL
- 2 - 30 copies, Nat Geo Map of USSR
- 3 - Index, World Aeronautical Chart



RESTRICTED



RESTRICTED

FROM: Lt. Col. H. H. H. Army, AG of S, G-2, dtd 7 June 47, subject: Investigation Aids

TO: Assistant Chief of Staff, G-2, Eighth Army, APO 303



1. Inclosed herewith are copies of all available maps as requested in paragraph 1a and b, plus communication. Separate action is being taken to reproduction maps of area west of Lake BAIKAL as shown on the inclosed index to World Aeronautical Chart.

2. Items referred to in paragraph 1a and b are not currently available to ATIS. It is suggested that these items be reproduced through normal supply channels to expedite their procurement.

For the Assistant Chief of Staff, G-2:

J. W. AUSTIN
Lt Col
Asstg Director, WDI DIV

- 3 - Index, World Aeronautical Chart
- 2 - 30 copies, Net Use Map of USSR
- 1 - 20 copies, available Maps of Siberia, West of Lake BAIKAL



RESTRICTED



SECRET

File 11827

APO 500
23 June 1947

G-2 Admin File

IWA/ml

SUBJECT: Map Procurement

TO : Director of Intelligence, War Department General Staff,
Washington 25, D. C.

1. There is an urgent need for the following listed maps to aid in the interrogation of repatriates to Japan from the Asiatic Mainland:

- a. 1/1,000,000 map of Siberia from Urals to Pacific Ocean - 800 copies.
- b. 1/1,000,000 map of Sinkiang Province, China - 400 copies.
- c. 1/1,000,000 map of Manchuria - 400 copies.
- d. 1/1,000,000 map of Korea - 400 copies.

2. It is requested these maps be obtained and forwarded as soon as possible to War Department Intelligence Division, G-2, General Headquarters, Far East Command, APO 500.

For the Assistant Chief of Staff, G-2:

L. W. AUSTIN
Lt Col Inf
Acting Director
WDI DIV



170

067 Mapping

SECRET

1
2
3
4
5
6
7
8
9
10
11
12
13
14
15
16
17
18
19
20
21
22
23
24
25
26
27

SECRET

11857

23 June 1947
APO 500

SUBJECT: Map Procurement

TO : Director of Intelligence, War Department General Staff,
Washington 25, D. C.

1. There is an urgent need for the following listed maps to aid in
the interrogation of repatriates to Japan from the Asiatic Mainland:

- a. 1/1,000,000 map of Siberia from Ural to Pacific Ocean - 800 copies.
- b. 1/1,000,000 map of Sinkiang Province, China - 400 copies.
- c. 1/1,000,000 map of Manchuria - 400 copies.
- d. 1/1,000,000 map of Korea - 400 copies.

2. It is requested these maps be obtained and forwarded as soon as possible to War Department Intelligence Division, G-2, General Headquarters, Far East Command, APO 500.

For the Assistant Chief of Staff, G-2:

J. W. AUSTIN
Lt Col Inf
Acting Director
WDI DIV



150

SECRET

Det / [Signature]



G-2 Admin File
DWA/wjt

SECRET

17405

REGID - 2
5 May 1947

SUBJECT: Report on Post Hostilities Mapping for April 1947.

TO : Director of Intelligence
War Department General Staff
The Pentagon
Washington 25, D. C.
ATT'N: Chief, Map & Photo Branch
Training Group1. Negotiations

a. Korea (North of 38° 20' N. Lat.)

No change since previous report.

b. Manchuria

No change since previous report.

c. China

(1) Formosa

Photographic operations in this area have been temporarily suspended due to civil unrest.

(2) China Mainland

A short conference at Nanking on 26 April was held with representatives from the Army Advisory Group and representatives from this headquarters to reopen negotiations with the Chinese as was recommended by paragraph 4a of 2d indorsement to letter from CINCPAC, AG 061, dated 23 October 1946, subject, "Sino American Cooperative Mapping Agreement" and approved by 3d indorsement to same letter. It is expected that a conference between Chinese representatives and representatives of this headquarters, Army Advisory Group and the State Department will be held in the near future to finalize a new agreement.

SECRET

07470

X 020

123

061

SECRET**d. French Indo-China**

No change since previous report.

e. Australian Mandated Territories

No change since previous report.

f. Netherlands East Indies

No change since previous report.

g. British Island Possessions

A conference was held between representatives of this Headquarters, Far East Air Forces, and British representatives in Singapore. Among the British representatives being Brigadier Hotine now of the Colonial Office. The mapping and exchange of data with the British as concerns British North Borneo, Sarawak, and other British Island possessions was discussed. Cooperation to the fullest extent in the mapping of these areas was assured, as also was the exchange of data in other areas which have been photographed by them.

h. Philippine Islands

No change since previous report.

2. Training and Operations**a. Aerial Photography**

- (1) (a) The decision has been made to transfer all F-13 type aircraft from the Philippines (5th Ren Sq) to Japan (9th Ren Sq). This results in an increase of F-9's in the Philippines and a decrease of F-9's in this area.
- (b) Latest reports from FEAF on photo coverage show that in Korea out of a total of 9,602 linear miles of flight line 86% has been covered with acceptable photography, and the remaining 14% has been flown and is awaiting evaluation.
- (c) In Kyushu out of a total of 7,600 linear miles of flight lines 52% covered with photography acceptable at squadron level. Honshu is now 14% covered with photography acceptable at squadron level. It is expected that the photography of the island of Hokkaido will be started again as soon as the snow melts

SECRET

SECRET

(d) In area "K" out of a total of 53,129 linear miles approximately 24.2% had been accepted at squadron level as of 5 April 1947.

(2) Percentage completion acceptable Post Hostilities Photography

(a) 29th Engr Base Topo Bn	
Mapping Photography	38%
Cultural Photography	2.5%
Airdrome Photography	21%
(b) 30th Engr Base Topo Bn	
Mapping Photography	6.5%
Cultural Photography	7.0%
Airdrome Photography	No figure
(c) 64th Engr Topo Bn	
Mapping Photography	12.8%
Cultural Photography	25%
Airdrome Photography	28%
(d) Overall Mapping Photography	21%

b. Survey Operations

(1) Percentage Completion Ground Control

(a) 29th Engr Base Topo Bn	2.2%
(b) 30th Engr Base Topo Bn	0.7%
(c) 123rd Engr Base Survey Bn	40%
(d) 657th Engr Base Survey Bn	30.1%
(e) 1541st Engr Base Survey Co	32%
(f) Overall Coverage	20%

3. Progress Reports

a. Photo Coverage Report number 3 from the 29th Engr Base Topo Bn and Photo Coverage Report number 4 from the 30th Engr Base Topo Bn have been distributed.

4. Miscellaneous

a. Conferences

3
SECRET

SECRET

- (1) A series of informal conferences were held during the period 26 March - 3 April 1947 with the following units: 20th Air Force, Guam; 338th Recon Sq, Guam; 2d Platoon, 3364th Engr Survey Co, Admiralty Islands; 1st Platoon, 3364th Engr Survey Co, Palau Islands; 13th Air Force, Manila; 313th Bomb Wing, Clark Field; 5th Recon Gp, Clark Field; and 1st Air Division, Okinawa.
- (2) A conference was held at the 64th Engr Topo Bn, Tokyo, during the period 16-19 April 1947, to discuss Engineer-Air Force photographic-mapping operations. This conference was attended by all Engineer liaison officers and operation officers. Air Forces representatives included squadron commanders, operations officers, and photo navigators. The conference concerned itself primarily to going over the specifications, Engineer mapping operations and aerial photographic operations so that each side in the Air Force-Engineer team would get an idea of the other's perspective in this operation. It is believed by this office, and indicated by others who attended this conference, that a great deal was accomplished.

G. G. NORTHRUP
Colonel GSC
ID Map & Photo Officer, Pacific

cc: Chief Engineer GHQ, FEC
G-2 GHQ, FEC
A-3 PFAF

**SECRET**


SECRET

(1) A series of informal conferences were held during the period 26 March - 3 April 1947 with the following units: 20th Air Force, Guam; 38th Recon Sq, Guam; 2d Platoon, 38th Recon Sq, Admiralty Islands; 1st Platoon, 38th Recon Sq, Palau; 13th Air Force, Manila; 13th Bomb Wing, Clark Field; 5th Recon Sq, Clark Field; and 1st Air Division, Okinawa.


(2) A conference was held at the 6th Air Force Hq, Tokyo, during the period 16-19 April 1947, to discuss Engineer-Air Force photographic-mapping operations. This conference was attended by all Engineer liaison officers and operation officers. Air Force representatives included squadron commanders, operations officers, and photo navigators. The conference concerned itself primarily to going over the specific operations, Engineer mapping operations and aerial photographic operations so that each side in the Air Force-Engineer team would get an idea of the other's perspective in this operation. It is believed by this office, and indicated by others who attended this conference, that a great deal was accomplished.

G. O. WORTHUP
Colonel G-2
ID Map & Photo Officer, Pacific

cc: Chief Engineer G-2, PAC
G-2 G-2, PAC
A-3 REAR



SECRET



4981

BASIC: Ltr Army Ground Forces, Fort Monroe, VA., dtd 15 Nov 46,
subject: Captured Maps

061(15 Nov 46)GNGBI-4 4th Ind

G-2, GENERAL HEADQUARTERS, FAR EAST COMMAND, APO 500, 10 March 1946

TO: Director of Intelligence, War Department General Staff, Washington
25, D. C.

Forwarded for your information.


For the Assistant Chief of Staff, G-2:

C. S. MYERS
Colonel, GSC
Executive Officer

1
2
4
5
0

G-2 Admin File

GB/GSM/SWK/arc



MEMO FOR RECORD:

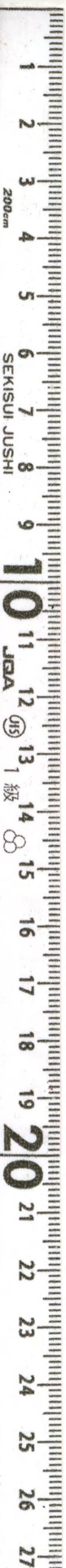
Ltr from guerrilla leader giving info on Japanese maps used in the Philippines was forwarded to WD. WD desired certain info if available. A search by Philrycom did not reveal desired info.

10 Mar 47

59

062 Maps

FILE
100



BASIC: Ltr Army Ground Forces, Fort Monroe, Va, dated 15
Nov 46, subject: Captured Maps.

061 (15 Nov 46)GNGBI-4

3rd Ind

HEADQUARTERS, PHILIPPINES-RYUKYUS COMMAND, Office of the
A. C. of S. for Int., G-2, APO 707. 4 March 1947.

TO: A. C. of S., G-2, GHQ, Far East Command, APO 500.

Every effort has been made over a considerable period
of time to locate the documents referred to in paragraph 7
of basic communication. However, it has been definitely
established that the Governor's Home at Bontoc has been
completely destroyed, and the documents lost.

Incl: n/c

D. G. McLENNAN
Lt Col, GSC
AC of S for Int, G-2

SECRET

AFPO 500
13 January 1947

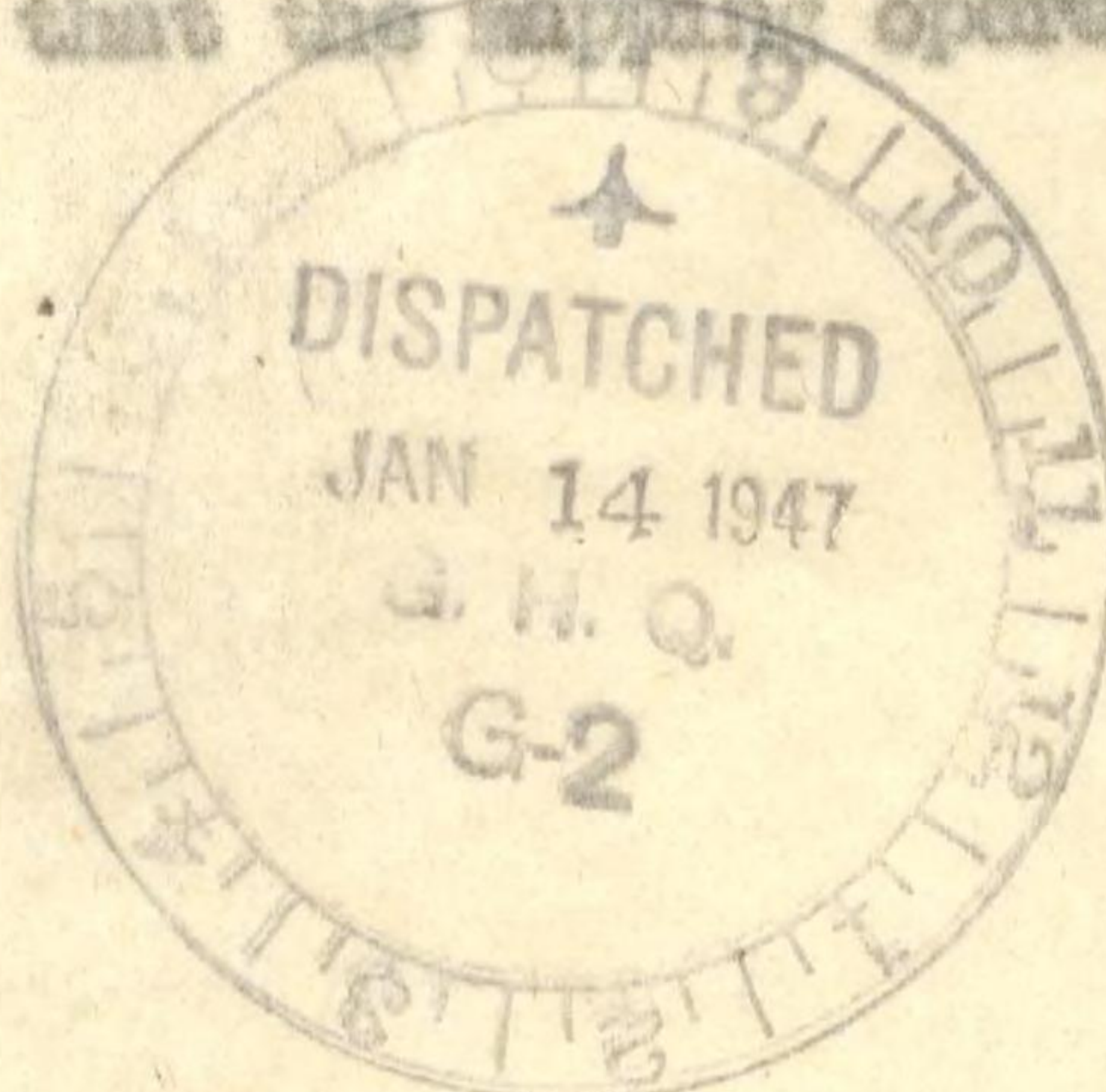
Major General S. J. Chamberlin
Director of Intelligence
Military Intelligence Division, G-2
War Department General Staff
Washington 25, D.C.

Dear Steve:

Your letter of 20 November 1946 explaining the political difficulties involved in the China mapping program and discussing the problems of the Army Air Forces was greatly appreciated. It is hoped that the Chinese political situation will become more stabilized in the near future and it will be possible to revive parts of the China program.

All commands have been informed of the deletion of China from the Post Hostilities Mapping Directive and have been requested to amend their copies of the directive accordingly. Likewise, those units involved have been notified to continue the photographic mapping operations of Formosa which were suspended for a short time. A Memorandum has been dispatched to the Military Advisor to the British Liaison Mission, Tokyo outlining the British Pacific Islands Mapping Program and requesting that the Mission obtain the concurrence of the British Government and notify the Colonial Governments concerned.

It is believed that with the concurrence of the interested Governments, substantial progress will now be made in the mapping operations in the Pacific Ocean Area. Since the deletion of China from the program, troops have been adjusted to meet our requirements, and survey units are now in process of moving or will move in the near future into the South Pacific Area to start operations. Engineer ground survey units are established in the Palau and Admiralties, and an advance detachment of photo aviation is in Manus preparing to push forward throughout the South Pacific. At present, the details of the transportation problems involved in these operations have not been solved, but we are making an effort to obtain small craft from the ZI to be based at Manus Island. With small seaworthy craft making short inter-island runs, it is believed that the mapping operations can be satisfactorily accomplished.



G-2 Admin copy

20

X 091 Chinese

062

1

SECRET

6832

1
2
3
4
5
6
7
8
9
10
11
12
13
14
15
16
17
18
19
20
21
22
23
24
25
26
27

SECRET

The organization of CINCPAC and CINCPAC and the establishment of boundary areas presents another problem. It is our desire to continue the mapping program with this Headquarters retaining overall operational control. We have requested CINCPAC to concur in having the 30th Engineer Base Topo Battalion and attached units (Hawaii) remain under the operational control of CINCPAC, and that CINCPAC assume the logistic responsibilities with respect to the mapping program previously assigned CG AFMIDPAC. This arrangement would be very satisfactory since the Post Hostilities Mapping Program for the entire Pacific area would continue uninterrupted under the operational control of this Headquarters. Should CINCPAC fail to concur, it will be necessary for us to present certain alternative plans and request War Department instructions.

Fraternally,

C. A. WILLOUGHBY
Brigadier General, G.S.C.,
Ass't Chief of Staff, G-2

SECRET

SECRET

By authority Dir. of Intell., WDGS

NOV 20 1946

Date _____ (jmm)
Initials

NOV 20 1946

Brigadier General Charles A. Willoughby
 Assistant Chief of Staff, G-2
 General Headquarters, AFPAC
 APO 500, c/o Postmaster
 San Francisco, California

Dear Charles:

Thank you for your informative letter of 29 October 1946 on the mapping program. Just as we had begun to believe that the major difficulties were swept aside and that coordination appeared to be in sight, political difficulties have been interpolated which have abruptly interrupted the China program.

Please believe that our best effort was made here to impress upon all the military importance of this project. Its great advantage is uniformly agreed to by all. However, because of statements that it is politically inadvisable, the decision has been made by highest authority to call off the program, and you have been advised by radiogram. Whether it will be revived is a matter for the future. I judge that there is serious objection on the part of our political representatives in China. It may be possible, if conditions improve, that these political representatives might act more favorably, perhaps on some modified version of the program.

With an adjusted troop basis, which you will have to determine, we should get on with the rest of the program. The State Department has air-mailed a letter to The Hague requesting clearance for your operations from Morotai and in certain other NEI areas. Further, the State Department has agreed to approach the French Government for clearance after the French elections which have now been held.

With regard to the War Department shortcomings you mention, there are explanations for them, and though I fully realize that these explanations are of little help to you, they will permit an understanding of some of our problems. The AAF is presently placing primary reliance upon the B-29 as one of the standard aircraft types, and is insisting that the maximum number of these planes be placed in active service with existing AAF units. There is further a strong feeling in the A-3 section of the AAF Headquarters that the F-13 (B-29) is the best craft for the reconnaissance job in the Pacific.

SECRET

SECRET

Perhaps this view is in defiance of facts, but in any event is a problem that will have to be threshed out in Headquarters, AAF, when General Whitehead visits Washington this month. Just a little internal air force disagreement.

The replacement training program of the AAF was slow getting under way primarily, I believe, because it was anticipated that the flow of enlistments would meet requirements. The disproportionate number of specialists necessitated vigorous action to overcome a condition which General Stratemeyer implied when he said the "Air Forces couldn't punch their way out of a wet paper bag." The Air Training Command now has top priority within the AAF, and the flow of trained replacements will improve steadily.

The PACUSA letter which you referred to is still being held in the Air Staff. After the poor showing on Shoran flights, the AAF probably is searching for satisfactory and encouraging information upon which to base a reply.

Sincerely,

S. J. CHAMBERLIN
Major General, GSC
Director of Intelligence

SECRET

DECLASSIFIED

Authority 795006

By h NARA Date 11/7/11

