RESTRICTED

SHIKAMA, HIROHATA AND ABOSHI
HYOGO PREFECTURE, HONSHU, JAPAN

Scale 1:12,500

1 0 1 2 Miles

500 0 500 Meters

500 0 500 Yards

POLYCONIC PROJECTION

CONTOUR INTERVAL 10 METERS

Office of the Assistant Chief of Air Staff, Intelligence, Washington, D.C.
Compiled for the Commanding General, U.S. Army Air Forces, under the direction of the Aeronautical Chart Service by the Lake Survey Branch, Army Map Service, Detroit, Mich., December, 1944
Compiled from:
1. Japan, 1:25,000, Japanese Imperial Land Survey, Himeji South (1933) Aboshi (1926) (trigonometric survey—base map)
2. Japanese Hydrographic Chart 111, Inset, Shikama Ko, 1:10,000 (1930 cor.39) (trigonometric survey—coast and depths)
3. Japanese Hydrographic Chart 106, 1:135,000 (1936 cor.40) (trigonometric survey—coast and depths)
4. U.S.H.O. List of Lights (1944) (lighthouses)
5. Japanese Government Railroad Timetable (.941) (Railroad gauges)
6. Intelligence data (ident.and detail of industries, railroad spur)

Names transcribed according to Modified Hepburn (Romaji) system.

INDEX TO ADJOINING SHEET

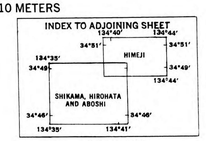

INDEX TO SOURCES

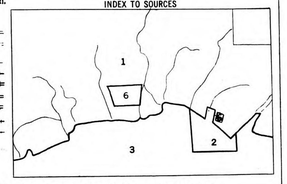

LEGEND

Factory
Hospital
Shrine
Temple
Chimney
School
Post Office
Depth of Water
Densely Built Up
Sparsely Built Up
Rice
Woodland
National or Prefectural Road generally metalled, over 4m wide, or streets in City Area
Other Roads, 2-4m wide
Road, Track or Trail less than 2m wide
3'6" Gauge, Single Track Railroad
3'6" Gauge, Double Track Railroad
4'8½" Gauge, Double Track Railroad
Narrow Gauge Double Track Railroad
Railroad Stations
High Tension Power Line
Grassland
Bamboo
All unlabeled bridges are wood

HEIGHTS IN METERS; DEPTHS IN FATHOMS AT NEARLY LOWEST LOW WATER

Fukuoji-ike (Pond)
Shimono
Mura Office
O T A - M U R A
KYŌMI-YAMA (MOUNTAIN)
216.1
YUMESAKI-GAWA (RIVER)
Tonami
YOTSU-IKE (POND)
CEMETERY
Kanokame-yama (Hill)
Tōgoro-yama (Hill)
SANYŌ MAIN LINE
Chōnotsubo
Chūji
Saimura
SAKAZAKI-BASHI (BRIDGE)
Norinao
Kumami
Agaho Station
Yamazaki
Tsukeshiro
Takamachi
Tamate
Iida
SENBA-GAWA (RIVER)
Kameyama Station
Kameyama
Kamae
Fukurojiri
Electric Substation
Tokura
Kami-noda
Naka-noda
Miya
Asa-jinsha (Shrine)
Osaka
Nishitoi
Yepunouchi
Aga
Kyūnaka
Kamo
Machi Office
HIROHATA MACHI
HIROHATA
Imazaike
SHIMIZU
Shimo-noda
Ueki
Kayata
Kaidō
Shikama Station
Fukushima Spinning Mill
FUKUSHIMA
Tenmma
Rolling Mills
JAPAN IRON WORKS
HIROHATA PLANT
(approximate layout 1941)
Blast Furnace
Open Hearth Furnaces
Projected Blast Furnace
Ore Pile
Coke Plant
COAL AND ORE DOCK
APPROXIMATE ALIGNMENT
YUMESAKI-GAWA (RIVER)
SENBA-GAWA (RIVER)
SHIKAMA
Asada Alumina Plants (Probable location)
Nishidori
NAKAJIMA
SANYŌ ELECTRIC RAILROAD
Anase
Mega Station
Takahama
Okira
Higashi-gaichi
Nishi-gaichi
Naka-gaichi
Kambei-shinden
SUGA
Sanyo Steam Power Plants Nos. 1 and 2 Ichimonji
Sanyo Steel Co., Shikama Plant (Reported in this area)
Nippon Iron Sand Industry Shikama Plant (Reported in this area)
Tanho
Shikama Station
Sanyo Steam Power Plant No. 3
LIGHTHOUSE
Fl. G., vis. 11 naut. mi. 11 trusses
Square, white, wooden tower
BEING DREDGED TO 5 FATHOMS
LIGHTHOUSE
Fl. W., ev. 3 sec., 10 meters
ICHI-KAWA (RIVER)

RESTRICTED

FOR USE WITH AAF AIR OBJECTIVE FOLDER OKAYAMA 90.27

NOTE: Officers using this chart will mark hereon corrections and add
which come to their attention and mail direct to "AERONAUTICAL CH
SERVICE, HEADQUARTERS ARMY AIR FORCES WASHINGTON, D.

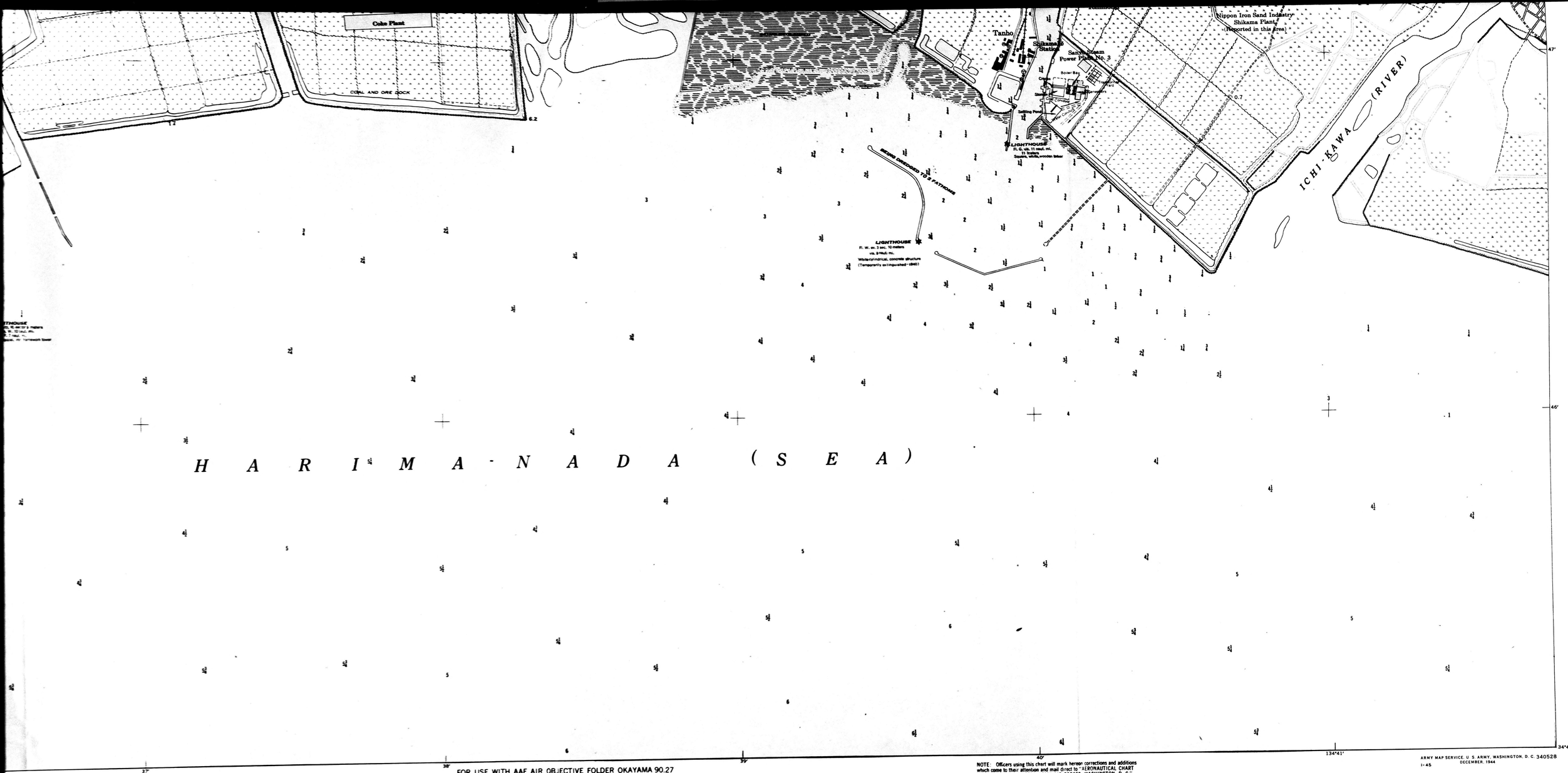

FOR USE WITH AAF AIR OBJECTIVE FOLDER OKAYAMA 90.27

NOTE: Officers using this chart will mark hereon corrections and additions which come to their attention and mail direct to "AERONAUTICAL CHART SERVICE, HEADQUARTERS ARMY AIR FORCES WASHINGTON, D. C."

ARMY MAP SERVICE, U. S. ARMY, WASHINGTON, D. C. 340528
DECEMBER, 1944
1-45