


GHQ/SCAP Records(RG 331)
Description of contents



- (1) Box no. 2790
- (2) Folder title/number: (16)
Kojimachi Ward

(3) Date: ?

(4) Subject:

Classification	Type of record
9331	r

(5) Item description and comment:
Tokyo

(6) Reproduction: Yes No

(7) Film no.

Sheet no.

TOKYŌ CITY MAP

For use by
Allied Forces personnel only.
Not for sale or distribution

聯合軍以外ノ
使用ヲ禁メ

Prepared under the direction of the Chief of Engineers, GHQ, AFPAC, U.S. Army, by the Nippon Map Co., Tōkyō, 1946. Copied from Tōkyō City Map, Kōjimachi-ku, 1:8,500, published 1985. All place names transcribed according to the Modified Hepburn (Romaji) System. Minor corrections of place names made by the Nippon Map Co. in accordance with the latest information available.

INDEX TO KU BOUNDARY

1. ITABASHI-KU	13. HONGŌ-KU	25. KŌJIMACHI-KU
2. ŌJI-KU	14. SHITAYA-KU	26. AKASAKA-KU
3. ADACHI-KU	15. ASAKUSA-KU	27. KYŌBASHI-KU
4. KATSUSHIKA-KU	16. HONJO-KU	28. AZABU-KU
5. SUGINAMI-KU	17. EDOGAWA-KU	29. SETAGAYA-KU
6. NAKANO-KU	18. USHIGOME-KU	30. MEGURO-KU
7. TOSHIMA-KU	19. KANDA-KU	31. SHIBA-KU
8. TAKINOGAWA-KU	20. NIHOMBASHI-KU	32. EBARA-KU
9. ARAKAWA-KU	21. FUKAGAWA-KU	33. SHINAGAWA-KU
10. MUKŌJIMA-KU	22. JŌTŌ-KU	34. ŌMORI-KU
11. YODOBASHI-KU	23. SHIBUYA-KU	35. KAMATA-KU
12. KOISHIKAWA-KU	24. YOTSUYA-KU	

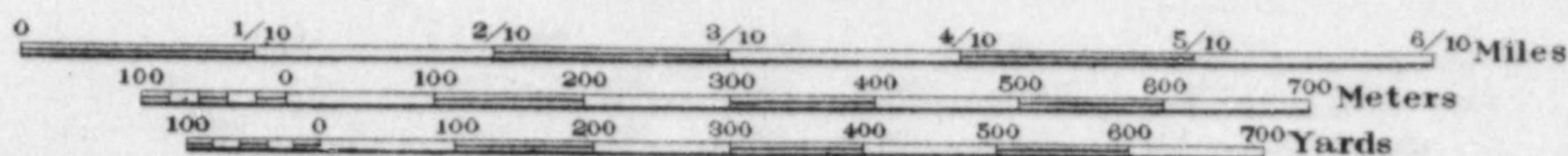
LEGEND

Railroad	Fire Watch Tower
Street Car Line and Stop	Public Bath
Subway and Entrance	Mail Box
Bus Line	Warehouse
To (prefecture) Boundary	Historic Remains, Memorial
Ku (ward) Boundary	Temple
Chō (precinct) Boundary	Shrine
Chōme (subprecinct) Boundary	Bank
Navigation Lane	Factory
See Note 1	Sub-station (electric)
Ku (ward) Office	Hospital
Branch Ku (ward) Office	Large Tree
Governmental Office	Woods
Post Office 1st Class	Garden
Post Office 3rd Class	Grassland
School	Row of Trees
Police Station	Statue
Police Box	Monument
Market	Cemetery
Public Telephone	Symbol for Noted Building

GLOSSARY

-bashibridge
-bochicemetery
-chōprecinct
-chōmesub-precinct
-denki-tetsudōelectric railway
-denshaelectric car line
-dentetsuelectric railway
-dōriprecinct
-ekirailway station
-gaidōhighway
-gawariver
-guncounty
-hashibridge
-ikepond
-kaidōhighway
-kawariver
-kenprefecture
-kōenpark
-kuward
-maein front of
-machiprecinct
-mongate, entrance
-muratownship
-sakagrade, slope
-senrailway
-shimunicipality, city
-tetsudōrailway
-wanbay
-watashiferry
-zakagrade, slope

Scale 1:8,500



NOTE

- Small Arabic numerals indicate the location of small administrative sub-divisions of the chōme. These sub-divisions may include a varying number of buildings.
- Certain precinct names do not end with usual generic terms; chō, machi or dōri.

KEY TO BUILDINGS

Corresponds with circled numeral on map.

- Chūō-kishōdaiCentral Meteorological Observatory
- Chūō-denwa-kyokuCentral Telephone Exchange
- Chōsen-ginkōBank of Chōsen
- Yasuda-ginkōYasuda Bank
- Taiwan-ginkōBank of Formosa

K

U S H

KŌJ

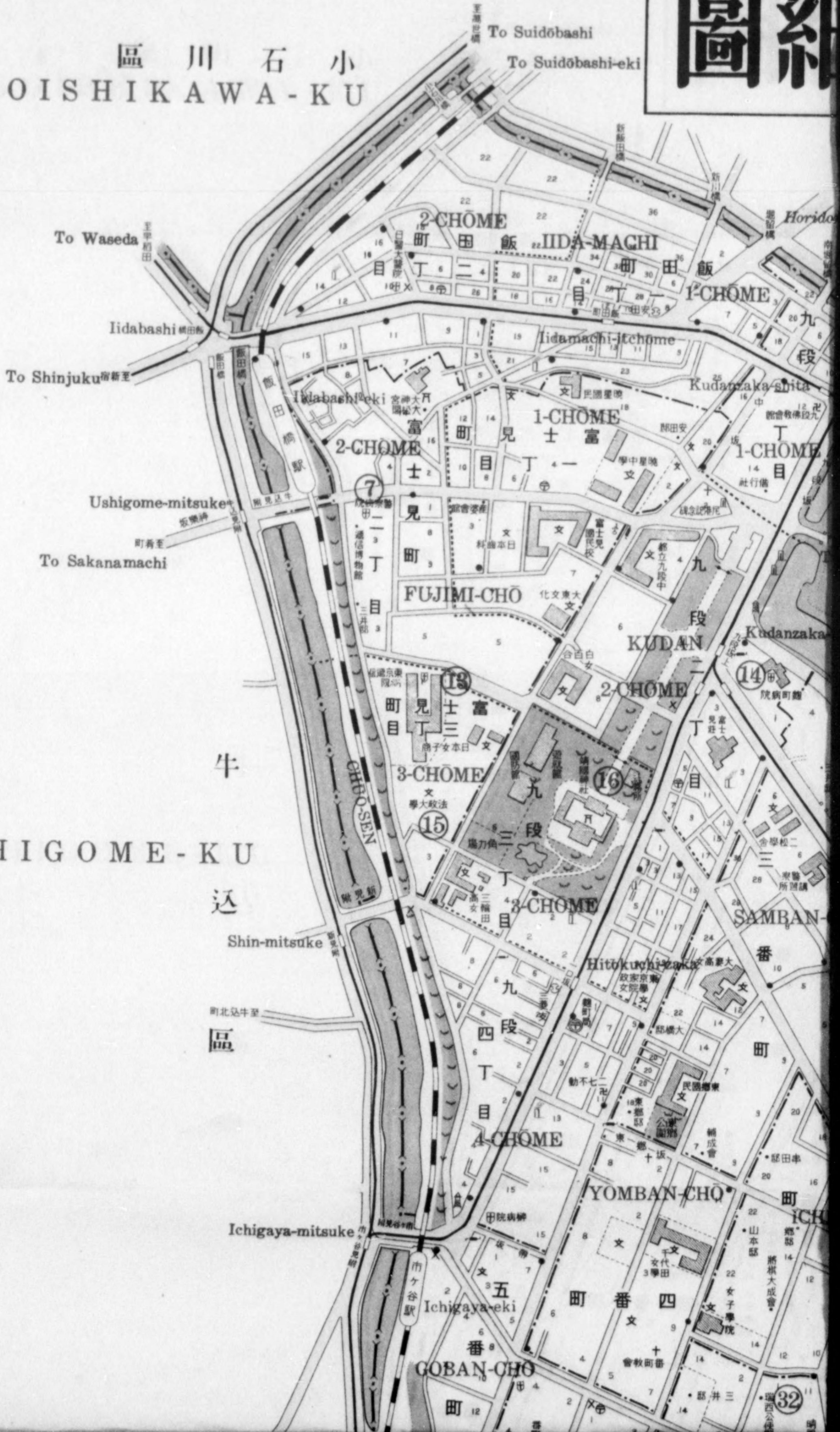
圖紙

區川石小
KOISHIKAWA-KU

牛
USHIGOME-KU

込

區

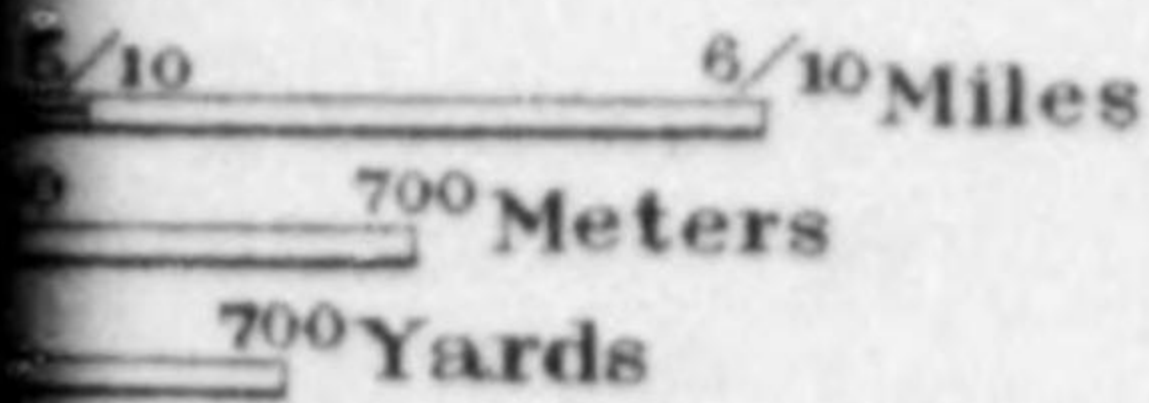


use by
personnel only.
or distribution
聯合軍以外ノ
使用ヲ禁ズ

AFPAC, U.S. Army, by
p, Kōjimachi-ku,
to the Modified Hepburn
Nippon Map Co. in accord-

- 1. KŌJIMACHI-KU
- 2. AKASAKA-KU
- 3. KYŌBASHI-KU
- 4. AZABU-KU
- 5. SETAGAYA-KU
- 6. MEGURO-KU
- 7. SHIBA-KU
- 8. EBARA-KU
- 9. SHINAGAWA-KU
- 10. ŌMORI-KU
- 11. KAMATA-KU

- GLOSSARY
-bridge
 -cemetery
 -precinct
 -sub-precinct
 -electric railway
 -electric car line
 -electric railway
 -precinct
 -railway station
 -highway
 -river
 -county
 -bridge
 -pond
 -highway
 -river
 -prefecture
 -park
 -ward
 -in front of
 -precinct
 -gate, entrance
 -township
 -grade, slope
 -railway
 -municipality, city
 -railway
 -bay
 -ferry
 -grade, slope



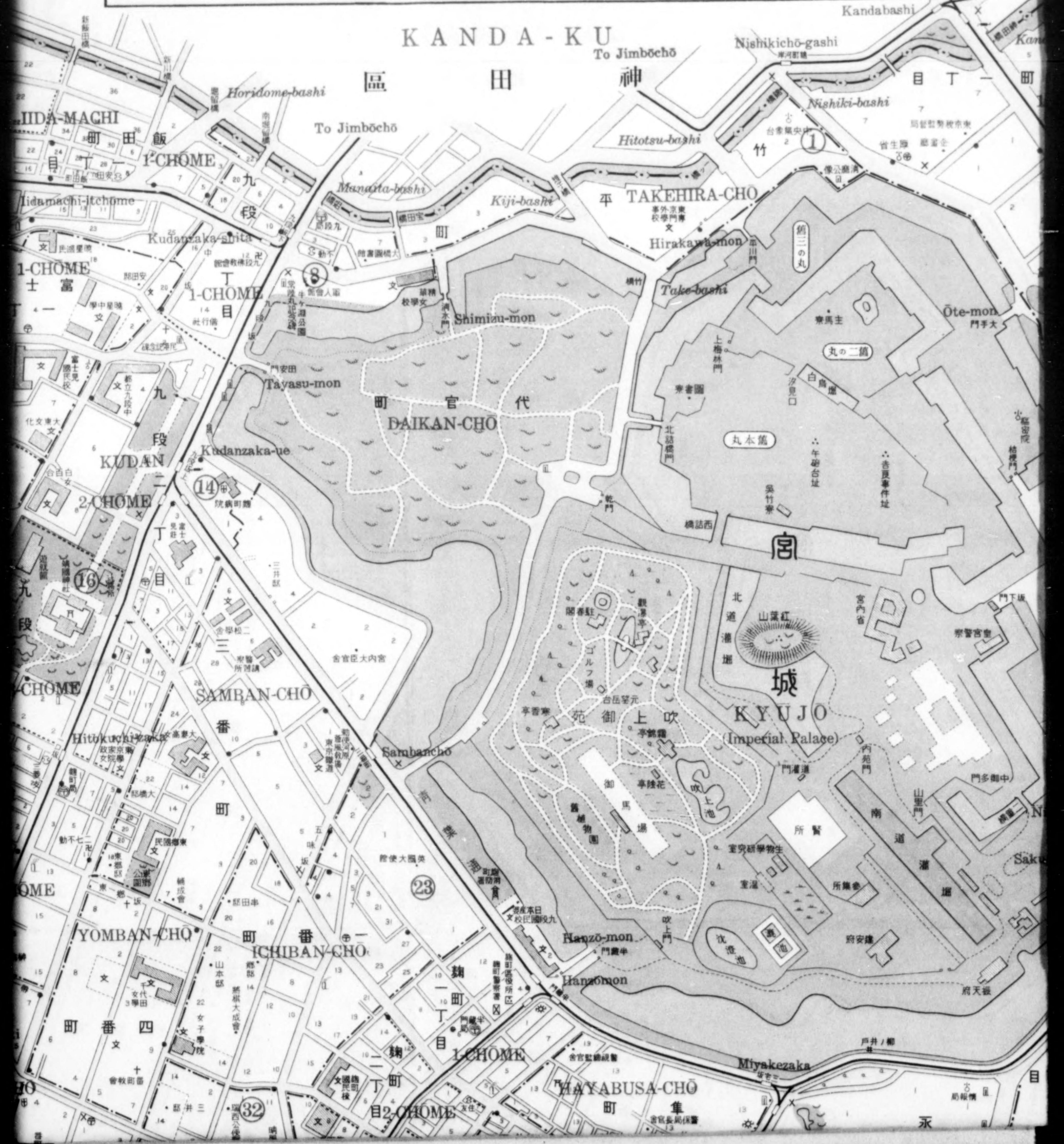
trative sub-divisions of
of buildings.

hō, machi or dōri.

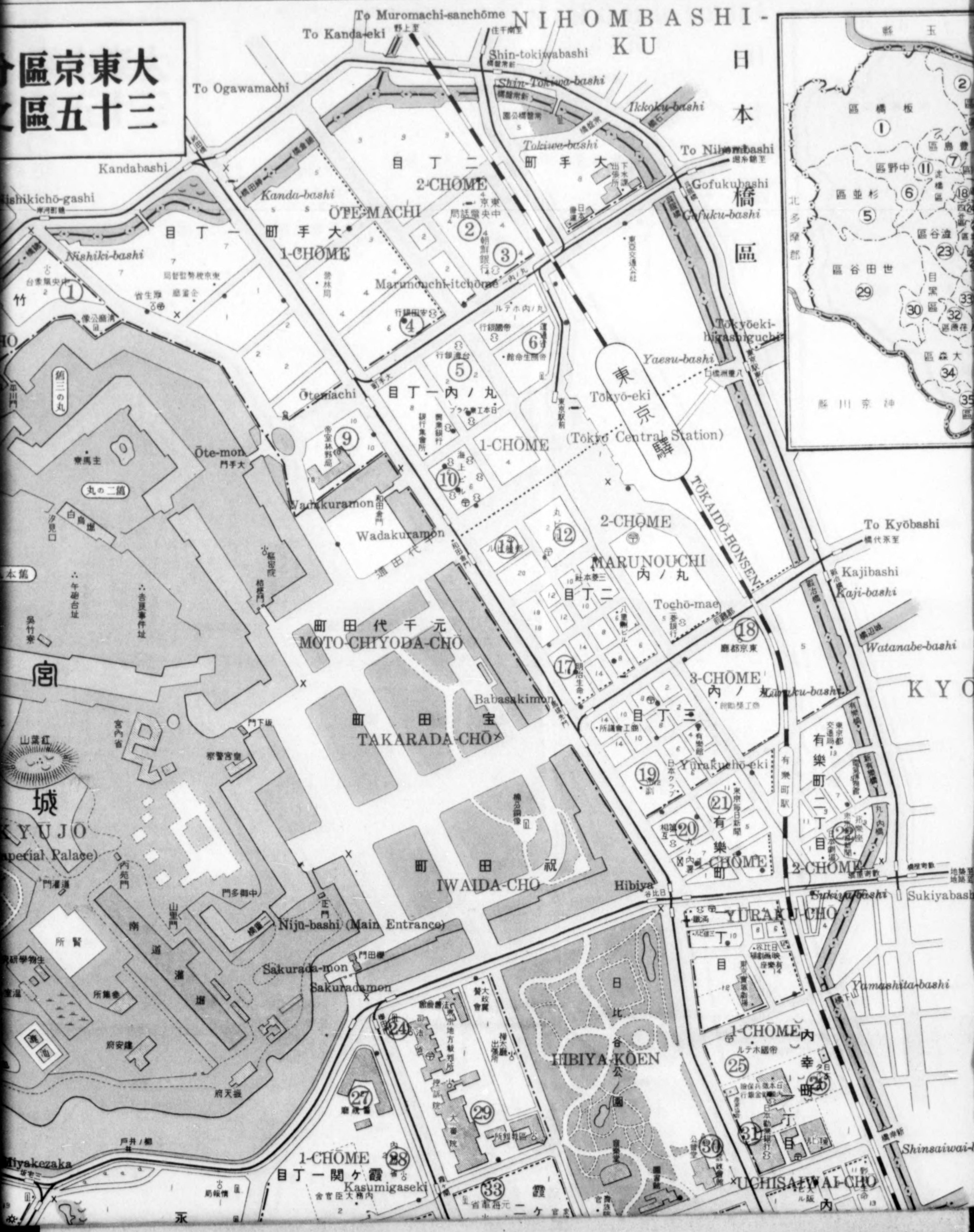
-Geological Observatory
-al Telephone Exchange
-Bank of Chōsen
-Yasuda Bank
-Bank of Formosa

KŌJIMACHI-KU

圖細詳區町麴 圖分區京東大 內之區五十三



大東區
三十五區



日本橋区



橋区



1. Small Arabic numerals indicate the location of small administrative sub-divisions of the chōme. These sub-divisions may include a varying number of buildings.
2. Certain precinct names do not end with usual generic terms; chō, machi or dori.

KEY TO BUILDINGS

Corresponds with circled numeral on map.

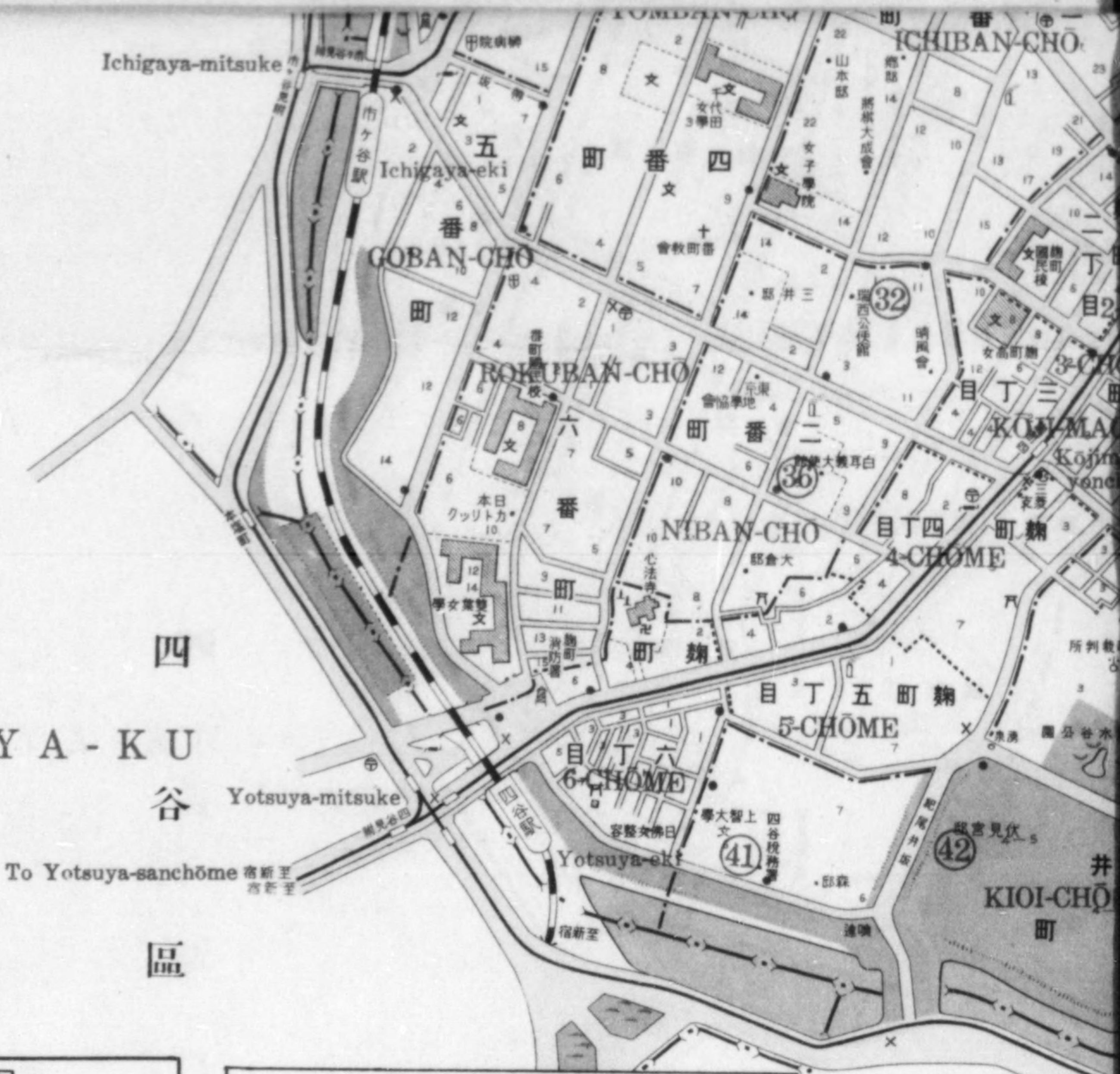
1. Chūō-kishōdaiCentral Meteorological Observatory
2. Chūō-denwa-kyokuCentral Telephone Exchange
3. Chōsen-ginkōBank of Chōsen
4. Yasuda-ginkōYasuda Bank
5. Taiwan-ginkōBank of Formosa
6. UnyushōDept. of Transportation
7. Keisatsu-byōinPolice Dept. Hospital
8. Gunjin-kaikanArmy Hall
9. Teishitsu-rinya-kyokuImperial Forestry Bureau
10. Kaijō Building
11. Yūsen BuildingN. Y. K. Bldg.
12. Marunouchi Building
13. Tōkyō-teishin-byōinDept. of Communications Tōkyō Hospital
14. Kōjimachi-byōinKōjimachi Hospital
15. Hōsei-daigakuHōsei University
16. Yasukuni-jinjaYasukuni Shrine
17. Meiji-seimeiMeiji Building
18. Tōkyō-tochōTōkyō Prefectural Office
19. Teikoku-gekijōImperial Theatre
20. Daiichi-sōgo BuildingDai Ichi Building
21. Tōkyō-mainichi-shimbunshaTōkyō-mainichi Newspaper
22. Tōkyō-asahi-shimbunshaTōkyō-asahi Newspaper
23. Eikoku-taishikanBritish Embassy
24. ShihōshōDept. of Justice
25. Teikoku-hoteruImperial Hotel
26. Nippon-taimusuJapan Times
27. KeishichōMetropolitan Police Station
28. NaimushōDept. of Home Affairs
29. Taishin-inSupreme Court
30. Hibiya-kōkaidōHibiya Public Hall
31. Nippon-kangyō-ginkōHypothec Bank of Japan
32. Suisu-kōshikanSwiss Legation
33. Moto-kaigunshōFormer Navy Dept.
34. Tōkyō-shimbunshaTōkyō Newspaper
35. Daiichi-hoteruDai Ichi Hotel
36. Berugii-taishikanBelgium Embassy
37. Kokukai-gijidōImperial Diet
38. ŌkurashōDept. of Finance
39. Hōsō-kaikanBar Association Hall
40. Nissan-kanNissan Building
41. Jōchi-daigakuJōchi University
42. Fushimino-miya-teiPrince Fushimi Residence
43. Mekishiko-kōshikanMexican Legation
44. Sōridaijin-kanteiOffice of Prime Minister
45. Porutogaru-kōshikanPortuguese Legation
46. MombushōDept. of Education

CHŌ AND CHŌME NAMES

- | | | |
|---------------------|---------------------|-------------------------|
| 1-chōme, Iida-machi | Rokuban-chō | Kioi-chō |
| 2-chōme, " | Niban-chō | 1-chōme, Hirakawa-chō |
| 1-chōme, Fujimi-chō | Ichiban-chō | 2-chōme, " |
| 2-chōme, " | Moto-chiyoda-chō | Hayabusa-chō |
| 3-chōme, " | Takarada-chō | 1-chōme, Nagata-chō |
| 1-chōme, Kudan | Iwaida-chō | 2-chōme, " |
| 2-chōme, " | 1-chōme, Marunouchi | Sannen-chō |
| 3-chōme, " | 2-chōme, " | 1-chōme, Kasumigaseki |
| 4-chōme, " | 3-chōme, " | 2-chōme, " |
| Daikan-chō | 1-chōme, Kōji-machi | 3-chōme, " |
| Takehira-chō | 2-chōme, " | 1-chōme, Uchisaiwai-chō |
| 1-chōme, Ōte-machi | 3-chōme, " | 2-chōme, " |
| 2-chōme, " | 4-chōme, " | 1-chōme, Yūraku-chō |
| Goban-chō | 5-chōme, " | 2-chōme, " |
| Yomban-chō | 6-chōme, " | |
| Samban-chō | | |

Y O T S

例			
見	ノ	火防消	肩
場		浴	口
ト	ス	ホ	口
庫		倉	庫
物	念	紀蹟	界
宇		佛	界
社		神	界
行		銀	界
場		工	路
所	電	變	地
院		病	所
樹		大	所
林		樹	街
園		庭	局
地		草	局
木		並	校
像		立	署
碑	標	立	所
地		基	場
			話
		號記殊特屋家名著	

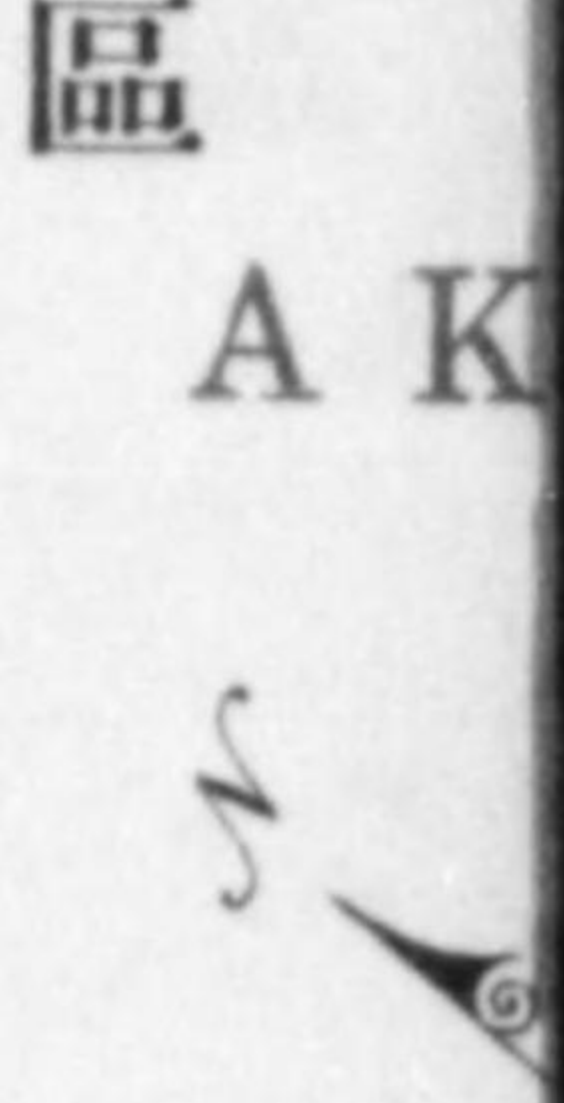


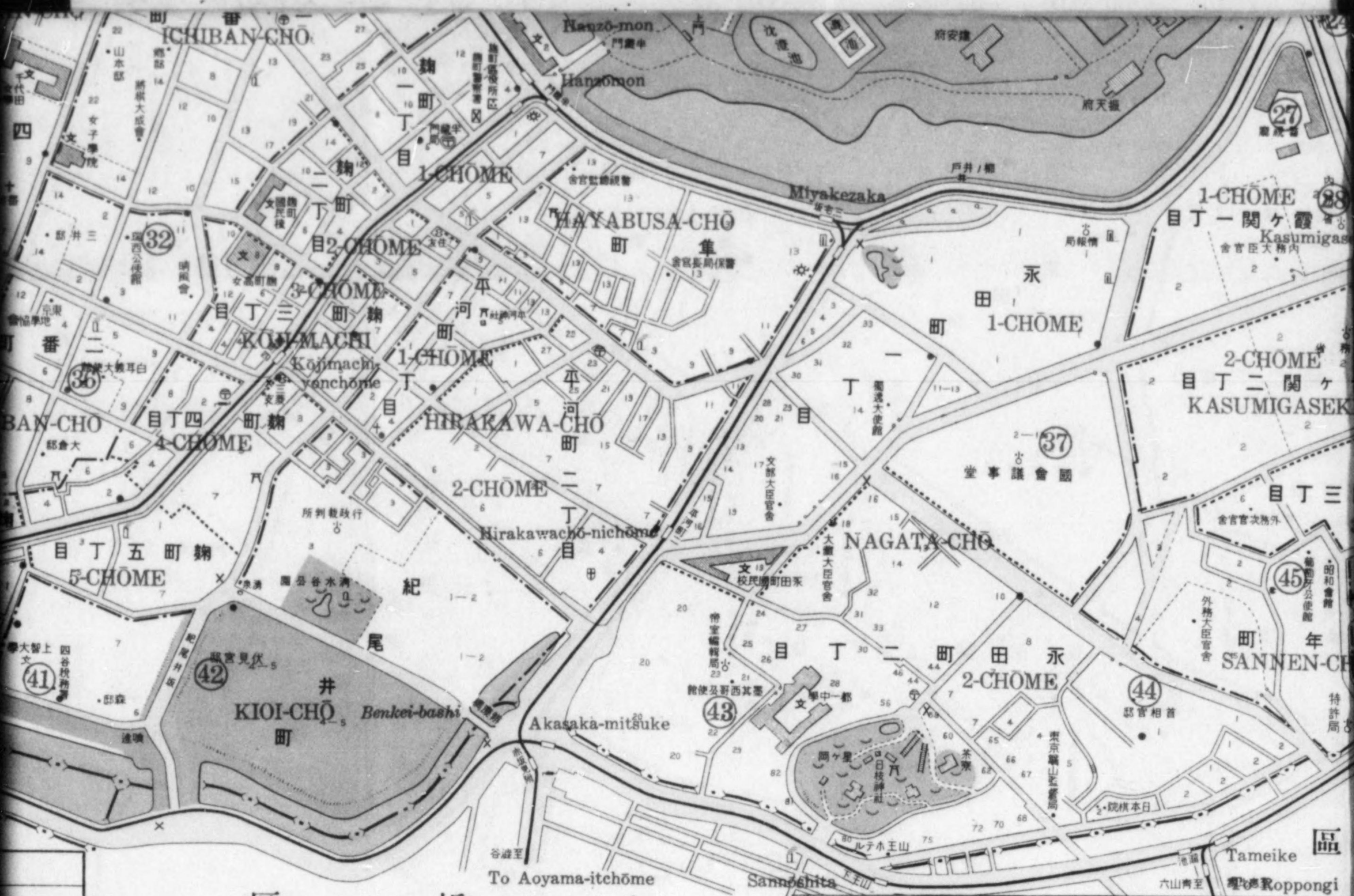
四
YOTSUYA-KU
谷
區

To Yotsuya-sanchōme


例	凡
見ノ火防消員	道 鐵
場 浴 1	場留停及電都
ト ス ホ •	口入出及鐵下地
庫 倉 台	車動自合乘
物念紀蹟舊佛	界 都
宇 佛 卍	界 區
社 神 卍	界 町
行 銀 ㊦	界 目 丁
場 工 工	路 航
所 電 變 ㊦	地 番
院 病 卍	所 役 區
樹 大 卍	所 出 派
林 樹 卍	街 官
園 庭 卍	局 便 郵 等 三
地 草 卍	局 便 郵 等 三
木 並 卍	校 學 文
像 立 卍	署 察 警 文
碑 標 立 卍	所 出 派 查 巡 市
地 基 卍	場 在 駐 市
號記殊特屋家名著	話 電 衆 公

覽 一 名 町 區 町 總
同霞三同永準同平紀同同同同同同同同同丸祝寶 ケ 田 河 町 内 田 關 年 町 町 尾 六五四三二一 二一 二一 二一 井 丁丁丁丁丁丁丁丁丁丁丁丁 目目町目目町目目町目目町目目町目目町目目町目目町
元六五四三二一同大竹代同同同同九同同富同飯 千 手 段 士 田 代番番番番番番 町 平官四三二一 町 田 二一 丁丁丁丁丁丁丁丁丁丁丁丁丁丁丁丁 町町町町町町町目目町町目目町町目目町町目目町
同有同内同 樂 幸 町 町 二一 二一 三 丁丁丁丁丁 目目目目目





赤坂区
AKASAKA-KU

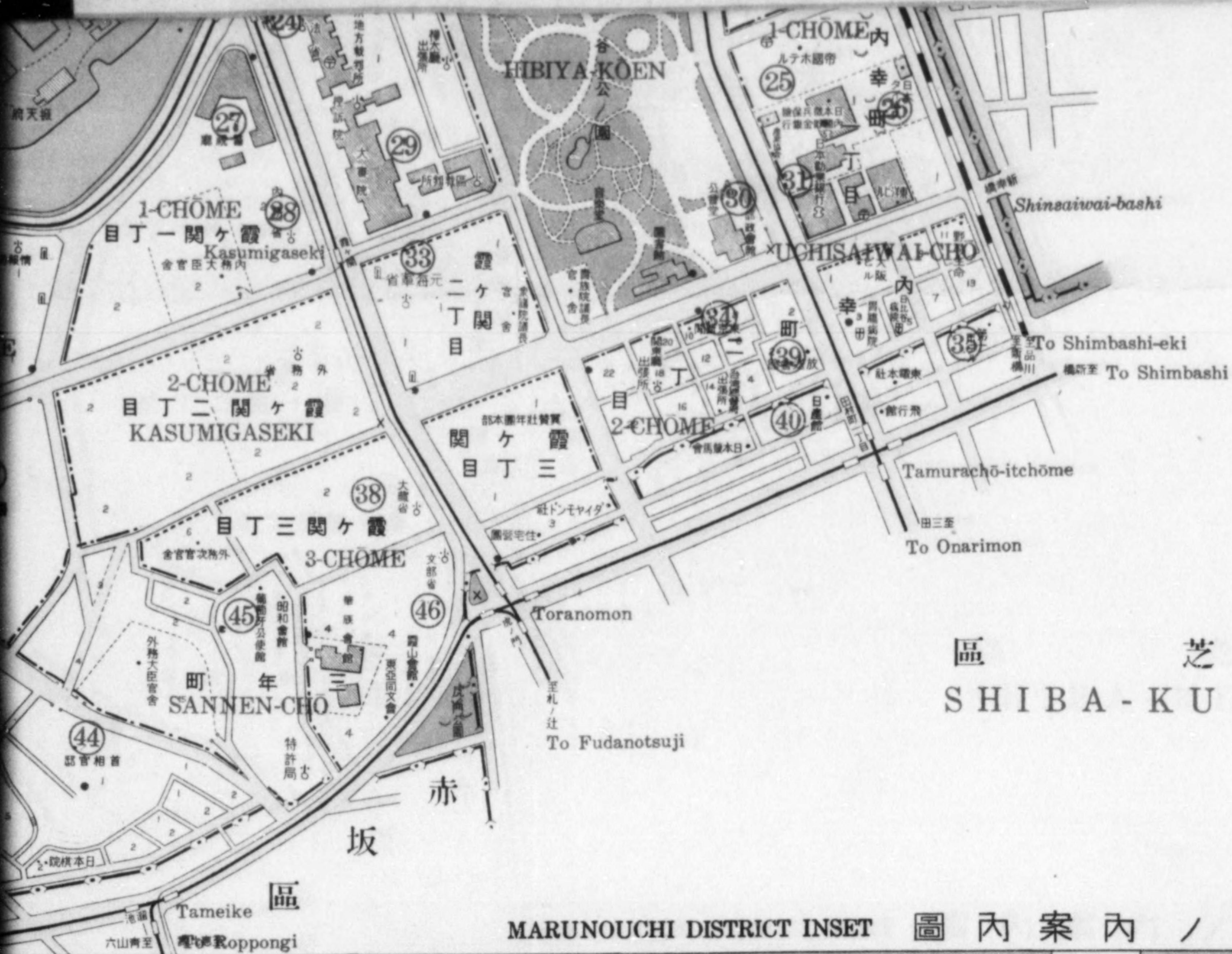


KEY TO BUILDINGS

Corresponds with circled numeral on map.

- 1. Teikoku-gekijōImperial Theatre
- 2. Meiji-seimeiMeiji Building
- 3. Shōwa Building
- 4. Yūsen BuildingN.Y.K. Bldg.
- 5. Kaijō Building
- 6. Ginkō-shūkaijōBankers' Meeting Hall
- 7. Kōgyō-ginkōKōgyō Bank
- 8. Yūroku-kanYūroku Building
- 9. Yaesu Building
- 10. Mitsubishi-honshaMitsubishi Main Office
- 11. Mitsubishi-shōji-kaishaMitsubishi Shōji Co.
- 12. Marunouchi Building
- 13. Nippon-kōgyō-kurabuNippon Industry Club
- 14. Sumitomo Building
- 15. Shōkin-ginkōYokohama Specie Bank
- 16. Taiwan-ginkōBank of Formosa
- 17. Tōkyō-tochōTōkyō Prefectural Office
- 18. Sekijūji-shaRed Cross, Japanese
- 19. Mitsubishi-ginkōMitsubishi Bank
- 20. Tōkyō-chūō-yūbin-kyokuTōkyō Central Post Office
- 21. Tōkyō-ekiTōkyō Central Station
- 22. UnyushōDept. of Transportation
- 23. Teikoku-seimeiTeikoku Life Insurance Co.
- 24. Marunouchi hoteruMarunouchi Hotel

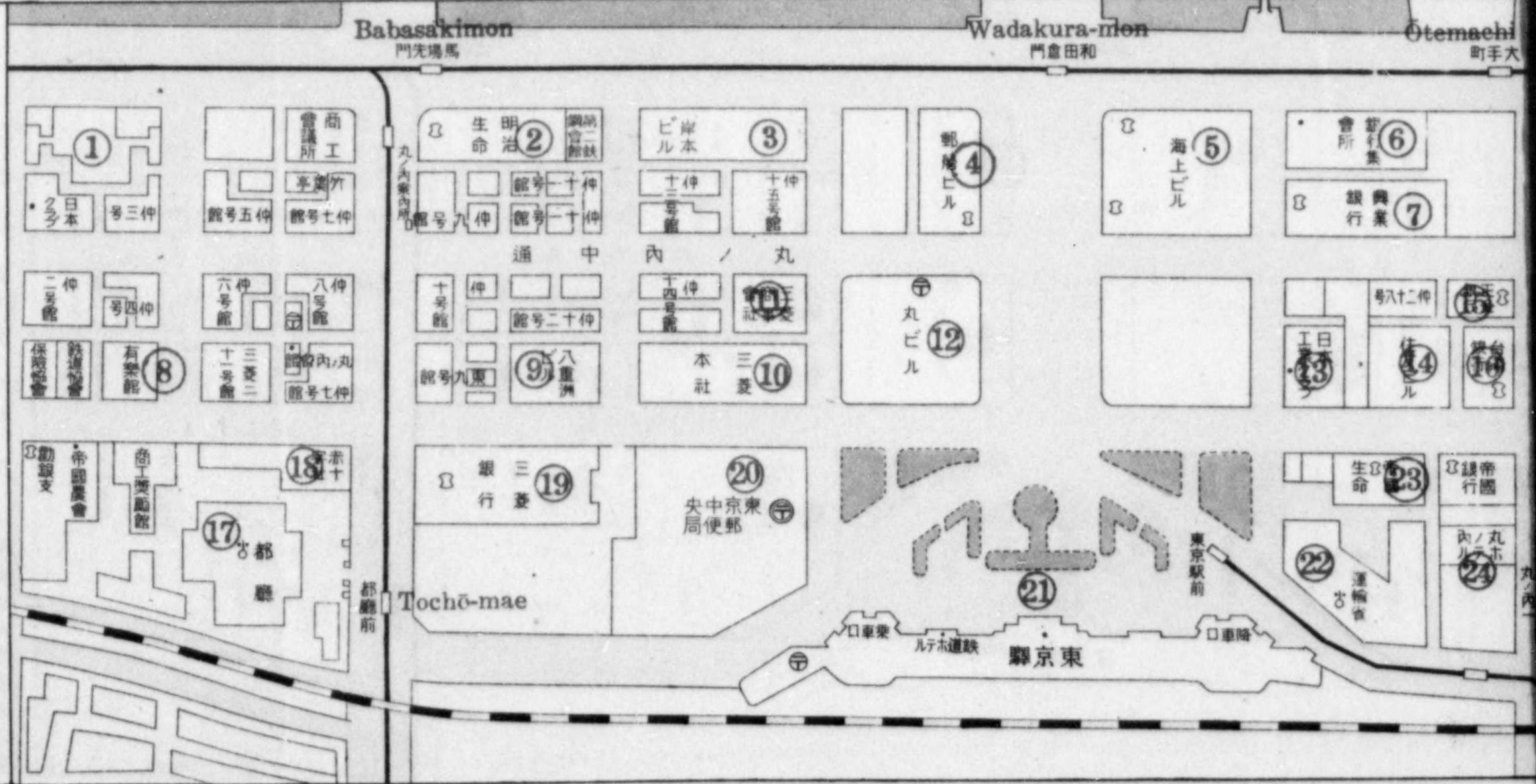
丸祝賀
内田田
一丁目町町
目町町
富同飯
士田
見町
町一
二丁目目
目目
同内同
幸町
二一三
丁目目
目目

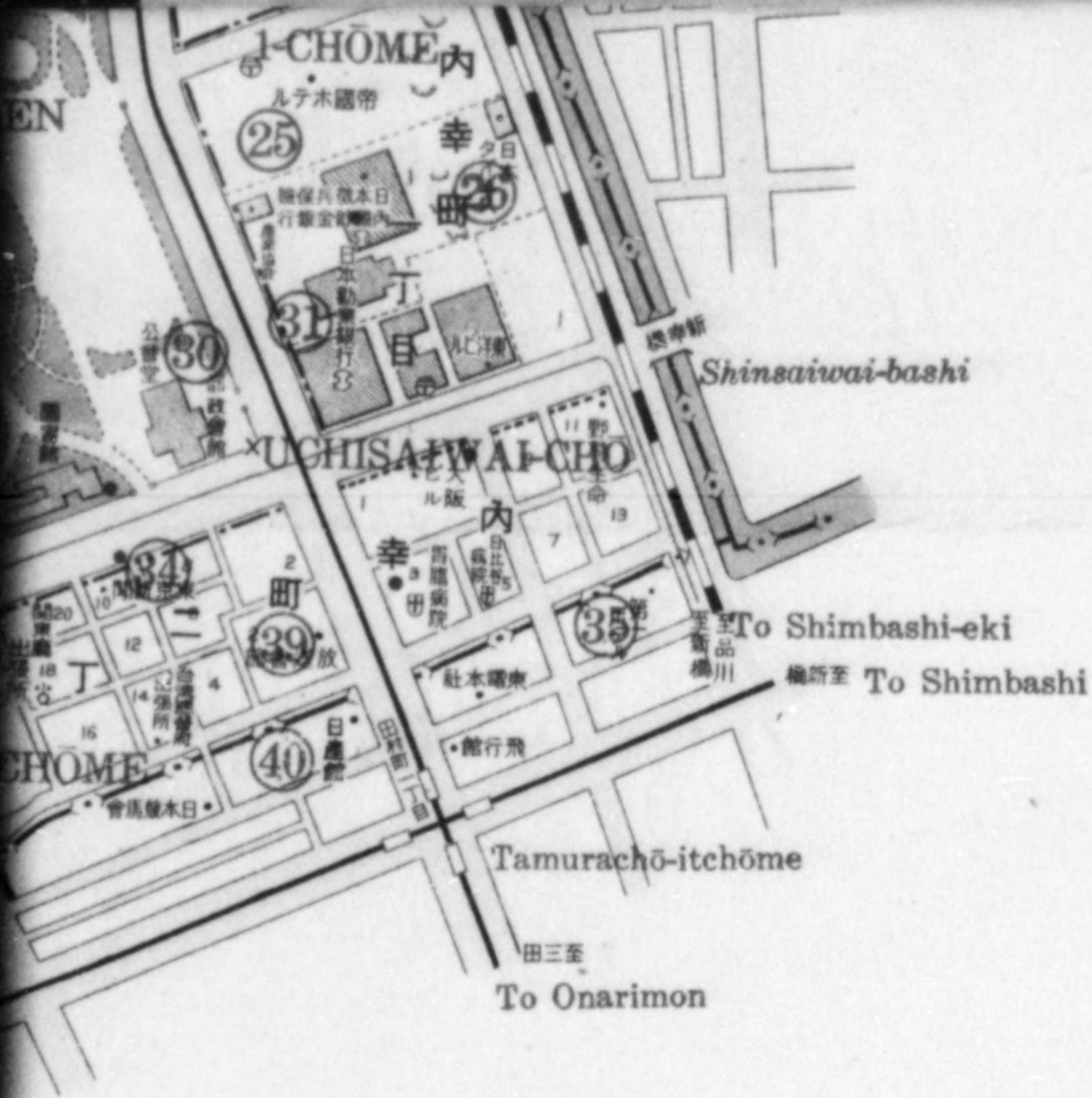


芝 区
SHIBA-KU

MARUNOUCHI DISTRICT INSET 丸の内案内図

- BUILDINGS**
Circled numeral on map.
- Imperial Theatre
 - Meiji Building
 - N.Y.K. Bldg.
 - Bankers' Meeting Hall
 - Kōgyō Bank
 - Yūroku Building
 - Mitsubishi Main Office
 - Mitsubishi Shōji Co.
 - Nippon Industry Club
 - Yokohama Specie Bank
 - Bank of Formosa
 - Tōkyō Prefectural Office
 - Red Cross, Japanese
 - Mitsubishi Bank
 - Tōkyō Central Post Office
 - Tōkyō Central Station
 - Dept. of Transportation
 - Teikoku Life Insurance Co.
 - Marunouchi Hotel





區 芝
SHIBA-KU

CHI DISTRICT INSET 圖 內 案 內 / 丸

