

092.1

DECLASSIFIED
Authority 8/3541
By *DA* NARA Date 2/1/12



SECRET Security Information

GENERAL HEADQUARTERS G-2 FAR EAST COMMAND

FILE NO. 092.1
LINE NO. 1 TO _____
DATE JAN TO DEC 52

SECRET Security Information



LIST OF PAPERS

File under No. 092.1 CL 1952

Sheet # 1

Classified

SERIAL NUMBER	FROM-	DATE	TO-	SYNOPSIS
pmb 1	CINCFE	25 FEB	DEPTAR	C64282: Rqst Diplomatic Authentication of Korea-Manchuria Boundary along Tumen & Yalu River
pmb 1	DEPTAR G2	29 FEB	CINCFE G2	DA902249: Boundary Delineation in mail channel of Yalu
DEC 2	CINCPACFLT	14 Mar	COMNAVFE/others	140332Z: New boundaries supersede existing boundaries eff 150001Z
rmk 1	JSPOG	29 Jan	G-2	C/S: International boundary Korea and Manchuria
rmk 1	G-2	26 Jan	JSPOG	C/S: International boundary Korea and Manchuria
rmk 1	G-2	9 Jan	Dipl Sec	C/S: International boundary Korea and Manchuria
rmk 3	G-2	16 Apr	Engr	C/S: Korea Manchuria USSR boundary
rmk 4	G-2	6 June	CofS	C/S: Korea-Manchuria and Soviet Boundaries
bed 1	CINCFE	16 June	DEPTAR	C 50414: Boundry between Korea, Manchuria and the Soviet Union acceptable for operational and planning purposes

SECRET

SECURITY INFORMATION

Lt Col Mauz
Tel: 26-6340

52954

Korea-Manchuria and Korea-Soviet Boundaries
ID/RRG/RLK/HHM/en
Chief of Staff
5 June 1952

G2

1

1. This action is initiated to provide a definite boundary between Korea, Manchuria and the Soviet Union which will be usable by FEC commands and agencies for planning and operational purposes.

2. The question of the exact location of this boundary originally arose in 1950 with a G3-initiated action to correct the boundary as shown on existing maps. At that time the boundary was stated by CINCFE in CX 67619, dated 27 October 1950 (Tab 1). This boundary appeared on AMS L551, scale 1:250,000.

3. The subject was reopened by FEAFF Specific Request for Information SRI 1-2-1-X (Tab 2) dated 3 January 1952. The official location of the international boundary between Korea and Manchuria, with particular emphasis on the area vicinity of UIJU (XE 2845) airfield, was requested. For these purposes, a map of a scale of 1:50,000 or smaller and which shows the boundary is required. In this case, local sources, including the Diplomatic Section, were unable to provide a definite boundary. As an interim measure, FEAFF was instructed to use the boundary as shown on maps scale 1:50,000, sheets 6134-IV AMS L751 and 6034-I and II, AMS L741 (Tab 3).

4. CINCFE Message C-64282 (Tab 4) dated 25 February 1952 requested Dept of the Army to provide an officially recognized boundary between Korea and Manchuria along the Yalu and Tumen Rivers. A related problem was the verification of the boundary line between the headwaters of the Yalu and Tumen Rivers.

5. Dept of the Army replied with Message DA 902249 (Tab 5) dated 29 February 1952 and letter, Dept of the Army (G2), subject: Korea - Manchuria Boundary, 4 April 1952 (Tab 6). Advance compilation prints of the revised 1:50,000 map series, AMS L751, showing the entire northern boundary of Korea were also furnished. The boundary which will be shown on the revised AMS L751 is based on a Joint AMS - CIA study of all available information. This boundary is complete except that it has been omitted on uninhabited Yalu islands without place names. Tab 6 also inclosed a comprehensive CIA study on the subject which, however, failed to establish a boundary completely acceptable to the State Dept and, hence, officially usable for operations and planning in areas close to the border. Dept of the Army stated in Tab 5 that the State Dept agrees that the boundary as will be shown on the revised AMS L751 is the most acceptable, but qualified this concurrence. In the opinion of the State Dept, the entire area should be regarded as one of indefinite sovereignty and subject to definitive treaty or other agreement.

G2 File Copy

[Handwritten signature]

HHM/vm

3
4

092-1

9580

6-2 FEB 1952

SECRET

1
2
3
4
5
6
7
8
9
10
11
12
13
14
15
16
17
18
19
20
21
22
23
24
25
26
27
28

SECRET

SECURITY
INFORMATION

Lt Col MAUZ
Tel: 26-6340

Korea-Manchuria and Korea-Soviet Boundaries

G2

Chief of Staff

5 June 1952

1
(Cont'd)

6. The advance compilation prints of AMS L751, referred to in Paragraph 5 above have been turned over to the Engr, FEC for his use and file. Engr, FEC advises that the revised AMS L751 will be published on or about 1 July 1952 and that this series of maps will show the entire northern boundary of Korea, except in the vicinity of some islands in the Yalu River. The boundary will, in general, follow the center of the water channel of the Yalu and Tumen Rivers and will follow boundary Line 1 shown on the sketch accompanying Inclosure 1 to Tab 6.

7. G2 recommends the use of the boundary which will be shown on the revised AMS L751, scale 1:50,000 as the official boundary within FEC for operational and planning purposes. This will be considered an interim measure pending revisions or final State Department concurrence. This solution will provide a boundary to using headquarters and agencies in a usable form and will satisfy CINCPAC and FEAFF requirements for current operations and planning. The islands of undefined nationality in the Yalu River will be considered to lie within Manchuria.

8. This action has been coordinated with Engr, FEC (Lt Col Gallagher).

9. Tab 7 is a draft message to JCS outlining CINCPAC's desires, as stated in Paragraph 7 above, and requesting approval.

10. Recommend approval of proposed message to JCS, Tab 7.

7 Incls:

1. CINCPAC radio CX67619 dtd 27 Oct 50
2. FEAFF SRI 1-2-1-X dtd 3 Jan 52
3. Ltr, CINCPAC to FEAFF dtd 3 Jan 52
4. CINCPAC radio C-64282 dtd 25 Feb 52
5. DA radio 902249 dtd 29 Feb 52
6. Ltr DA to ACoS, G2 dtd 4 Apr 52
7. Draft radio to JCS

-----R. F. E.-----

MEMO FOR RECORD:

Self-explanatory.

HHM 26-6340

SECRET

1
2
3
4
5
6
7
8
9
10
11
12
13
14
15
16
17
18
19
20
21
22
23
24
25
26
27
28

SECRET

G2 HQ FEC
(Do Not Detach)

SECURITY
INFORMATION

6 June 1952

SUBJECT: Korea-Manchuria and Korea-Soviet Boundaries

FROM: Intel Div

52854

TO: G2

- | | | | |
|-------------------|-------------------------------------|-----------------------|--------------------------|
| AC of S, G2 | <input checked="" type="checkbox"/> | Intelligence Division | <input type="checkbox"/> |
| Deputy | <input type="checkbox"/> | Operations | <input type="checkbox"/> |
| Secretariat | <input type="checkbox"/> | PDM | <input type="checkbox"/> |
| Deputy for Adm | <input type="checkbox"/> | Fn Mil Ln | <input type="checkbox"/> |
| Deputy for Navy | <input type="checkbox"/> | Plans & Estimates | <input type="checkbox"/> |
| Planning Group | <input type="checkbox"/> | Special Intell | <input type="checkbox"/> |
| Asst Ex | <input type="checkbox"/> | Geog Branch | <input type="checkbox"/> |
| Asst Sec Div | <input type="checkbox"/> | Targets Branch | <input type="checkbox"/> |
| Asst SIA | <input type="checkbox"/> | Tech Intell Branch | <input type="checkbox"/> |
| Sp Asst 441st CIC | <input type="checkbox"/> | SSO | <input type="checkbox"/> |
| Sp Asst Fiscal | <input type="checkbox"/> | Japan Section | <input type="checkbox"/> |
| Sp Asst Radio | <input type="checkbox"/> | Security Division | <input type="checkbox"/> |
| Sp Asst FEC/LG | <input type="checkbox"/> | Admin | <input type="checkbox"/> |
| Sp Asst COMD RPT | <input type="checkbox"/> | Operations | <input type="checkbox"/> |
| Sp Asst Library | <input type="checkbox"/> | Plans & Policies | <input type="checkbox"/> |
| Admin Officer | <input checked="" type="checkbox"/> | 441st CIC | <input type="checkbox"/> |
| Pers (Mil)(Civ) | <input type="checkbox"/> | PSB | <input type="checkbox"/> |
| Pers Sgt Major | <input type="checkbox"/> | MISG/FE | <input type="checkbox"/> |
| Japanese Liaison | <input type="checkbox"/> | FEC Intell School | <input type="checkbox"/> |
| | | Hq FEC/LG | <input type="checkbox"/> |

Info Approval Signature Draft Reply
 Action Concur Initials Info for Reply
 File Comment Dispatch Brief

DATE ALL COMMENTS

6 June 1952

Recommend approval.

R.R.G.
R. R. G.

Col Bratton: I have checked this and it appears to be in order. Recommend approval of c/s to chief of staff for approval of message to D.A. Tab #7 9580 his approval of message to D.A. Tab #7

JMC

SECRET

1
2
3
4
5
6
7
8
9
10
11
12
13
14
15
16
17
18
19
20
21
22
23
24
25
26
27
28

DECLASSIFIED

Authority 813541

By BA NARA Date 2/1/12

1
2
3
4
5
6
7
8
9
10
11
12
13
14
15
16
17
18
19
20
21
22
23
24
25
26
27
28

200cm

SEKISUI JUSHI

JGSA

15

級

8



SECRET

SECURITY INFORMATION

Maj Helena
Tel: 26-6068

41303

KOREA-MANCHURIA-USSR Boundary

G2

Engr

16 April 1952

1. Reference is made to the following inclosures:

DRF-DR-214, 1 Dec 50, Subj: "Korean International Boundaries with CHINA and the USSR: Summary of Preliminary Research" (Inclosure 1)

CIA Intell Memo No. 342, 8 Dec 50, Subj: "The Northern Boundaries of KOREA" (Inclosure 2)

64 Compilation prints, AMS L-751 (Inclosure 3)

2. FFAF has requested the official location of the international boundary between MANCHURIA and KOREA with particular emphasis on the area in the vicinity of UIJU Airfield. As an interim reply, FFAF was informed that the boundary as shown on Maps Scale 1:50,000; Sheets 6134-IV, 6034-I and II, AMS L751 and L741 will be considered as the official boundary between MANCHURIA and KOREA.

3. In addition to the current FFAF interest, it is anticipated that additional problems involving the KOREAN northern boundaries with MANCHURIA and the USSR will arise. Consequently, G2 DA was asked to clarify the boundary location.

4. Inclosures 1-3 were received from G2 DA in reply to the query. Initial examination reveals differences between the boundary as shown in Inclosure 3 and the boundary as shown on AMS L751.

5. To serve as a basis for a more definitive reply to FFAF, it is requested that this section be informed as to the exact differences between the boundaries as shown on Inclosure 3 as compared with AMS L751 and L741. This information should be presented on the necessary sheets of AMS L751, showing both boundaries and indicating clearly where differences exist.

6. It is further requested that this section be informed as to when the proposed revision of AMS L751 is expected in published form.

7. Compilation prints at Inclosure 3 are for retention and file by FEC Engr.

3 Incls:
a/s

HRSB

-R.F.E.-

MEMO FOR RECORD: Self-explanatory.

C.C.H. vm 26-6068

SECRET

092-1
~~091 Korea~~

G2 File

CCH/11

gm
spv
H.V.W.

File
P.H.K.

1
2
3
4
5
6
7
8
9
10
11
12
13
14
15
16
17
18
19
20
21
22
23
24
25
26
27
28

SECURITY INFORMATION

SECRET

Maj Helms
Tel: 26-6068

41303

KOREA-MANCHURIA-USSR Boundary

16 April 1952

Page

OS

1. Reference is made to the following inclosures:

DRR-RR-214, 1 Dec 50, Subj: "Korean International Boundaries with CHINA and the USSR: Summary of Preliminary Research" (Inclosure 1)

OIA Intell Memo No. 342, 8 Dec 50, Subj: "The Northern Boundary of Korea" (Inclosure 2)

64 Compilation prints, AMS I-751 (Inclosure 3)

2. TRAF has requested the official location of the international boundary between MANCHURIA and KOREA with particular emphasis on the area in the vicinity of UJU Airfield. As an interim reply, TRAF was informed that the boundary as shown on maps Scale 1:50,000; Sheets 6134-IV, 6034-I and II, AMS I-751 and I-751 will be considered as the official boundary between MANCHURIA and KOREA.

3. In addition to the current TRAF interest, it is anticipated that additional problems involving the KOREAN northern boundaries with MANCHURIA and the USSR will arise. Consequently, OS DA was asked to clarify the boundary location.

4. Inclosures 1-3 were received from OS DA in reply to the query. Initial examination reveals differences between the boundary as shown in Inclosure 3 and the boundary as shown on AMS I-751.

5. To serve as a basis for a more definitive reply to TRAF, it is requested that this section be informed as to the exact differences between the boundaries as shown on Inclosure 3 as compared with AMS I-751. This information should be presented on the proposed sheets of AMS I-751, showing both boundaries and indicating clearly where differences exist.

6. It is further requested that this section be informed as to when the proposed revision of AMS I-751 is expected in published form.


7. Compilation prints of Inclosure 3 are for retention and file by PFG Dept.

3 Inclos:
s/s

MEMO FOR RECORD: Self-explanatory.

C.C.H. 26-6068

SECRET



Handwritten notes and signatures at the bottom right.



OS PFG

OCH/VI

Handwritten notes on the left side.

GENERAL HEADQUARTERS, FAR EAST COMMAND
ADJUTANT GENERAL'S OFFICE
RADIO DIVISION

file

INCOMING MESSAGE

REL/gms

CONFIDENTIAL
(SECURITY INFORMATION)

ROUTINE

Mar 52

FROM : CINCPACFLT PEARL HARBOR TH

TO : COMNAVFE TOKYO JAPAN, COMNAVFORCES PHIL MANILA PI,
COMNAVMARIANAS GUAM

INFO : CINCFE TOKYO JAPAN, CINCPAC PEARL HARBOR TH, CNO
COMWESTSEAFRON TREASURE ISLAND, CG FEAFF TOKYO JAPAN,
CG 13TH AIR FORCE CAFB PI, CG 20TH AIR FORCE KADENA
AFB OKINAWA, COMALSEAFRON, COMHAWSEAFRON PEARL HARBOR
TH, CINCNELM LONDON ENGLAND, COMPASECTCARIBSEAFRON CZ,
COMIDSEAFRON PEARL HARBOR TH, CINCAL FT RICHARDSON
ALASKA

NR : 140332 Z

Following New Boundaries supersede existing boundaries
effective 150001 Z:

A. From 30 N 145 E to 23 N 132 E.

B. From 23 N 132 E to 23 N 123 E to 32 N 123 E thence
on 32nd Parallel to China Coast.

C. From 23 N to 123 E to 3 D 30 Minnorty 132 E.

Lines A and C are New Boundaries for COMNAVMARIANAS.

Lines A and B are New Boundaries for COMNAVFE.

Lines B and C are New Boundaries for COMNAVPHIL.

(over)

ROUTINE

78833

(SECURITY INFORMATION)

CONFIDENTIAL



2030

CONSULT CRYPTO CENTER BEFORE DECLASSIFYING

Paraphrase not required. Handle as correspondence of classification
carried hereon per paragraphs 17a(1)(2) and 41c(2)(3) and g(1),
AR 380-5, 15 November 1949.

COPY No.

OK. 092-1

370-42

1
2
3
4
5
6
7
8
9
10
11
12
13
14
15
16
17
18
19
20
21
22
23
24
25
26
27
28

CONFIDENTIAL

ROUTINE

FROM : CINCPACFLT PEARL HARBOR TH NR : 140332 Z 14 MAR 52 CONT'D

Correct annex A WPRI (E) to agree with above lines. OCAS promulgate above lines to NCSO Sas Chop lines for control of shipping. Shipping presently at sea will not be affected by above change. These boundaries are effective for those of the following functions which are presently assigned the action adees:

1. Escort convoy routing and diversion of traffic.
2. Reconnaissance (Except weather and electronic reconnaissance).
3. Local defense ASW.
4. Search and rescue.
5. Fleet ASW.

NO SIG

INFORMATION : CHIEF OF STAFF, G-1, G-2, G-3, G-4, AG, JSPOG

NOTE : This msg passed by AG Rad Div via Courier to COMNAVFE TOKYO JAPAN for action.

78833

ROUTINE

TOO : 140332 Z
REF : 63840

CONFIDENTIAL

1
2
3
4
5
6
7
8
9
10
11
12
13
14
15
16
17
18
19
20
21
22
23
24
25
26
27
28

200cm
SEKISUI JUSHI
JSA
級

~~SECRET~~
SECURITY INFORMATION

HEADQUARTERS
FAR EAST COMMAND

OUTGOING MESSAGE

GB/ID/RRG/HHM/vm
16 June 1952

8200

FROM: CINCFE TOKYO JAPAN

TO: DEPTAR WASH DC (~~VOL 100~~) ROUTINE

180520 Z

C-5044 FOR JCS PD Reference message DA 902249

1. Subject is boundary between Korea, Manchuria and the Soviet Union acceptable for operational and planning purposes.

2. The Department of the Army has furnished all available information in reference message and in letter DA (G2), subject: Korea - Manchuria Boundary dated 4 April 1952.

3. Revised AMS L751 will be available within FEC on or about 1 July 1952.

4. This is to advise that CINCFE will use the boundary shown on the revised AMS L751 for all planning and operational purposes effective upon availability of maps in FEC. Islands of unidentified nationality in the Yalu River will be considered to lie within Manchuria.

OFFICIAL:

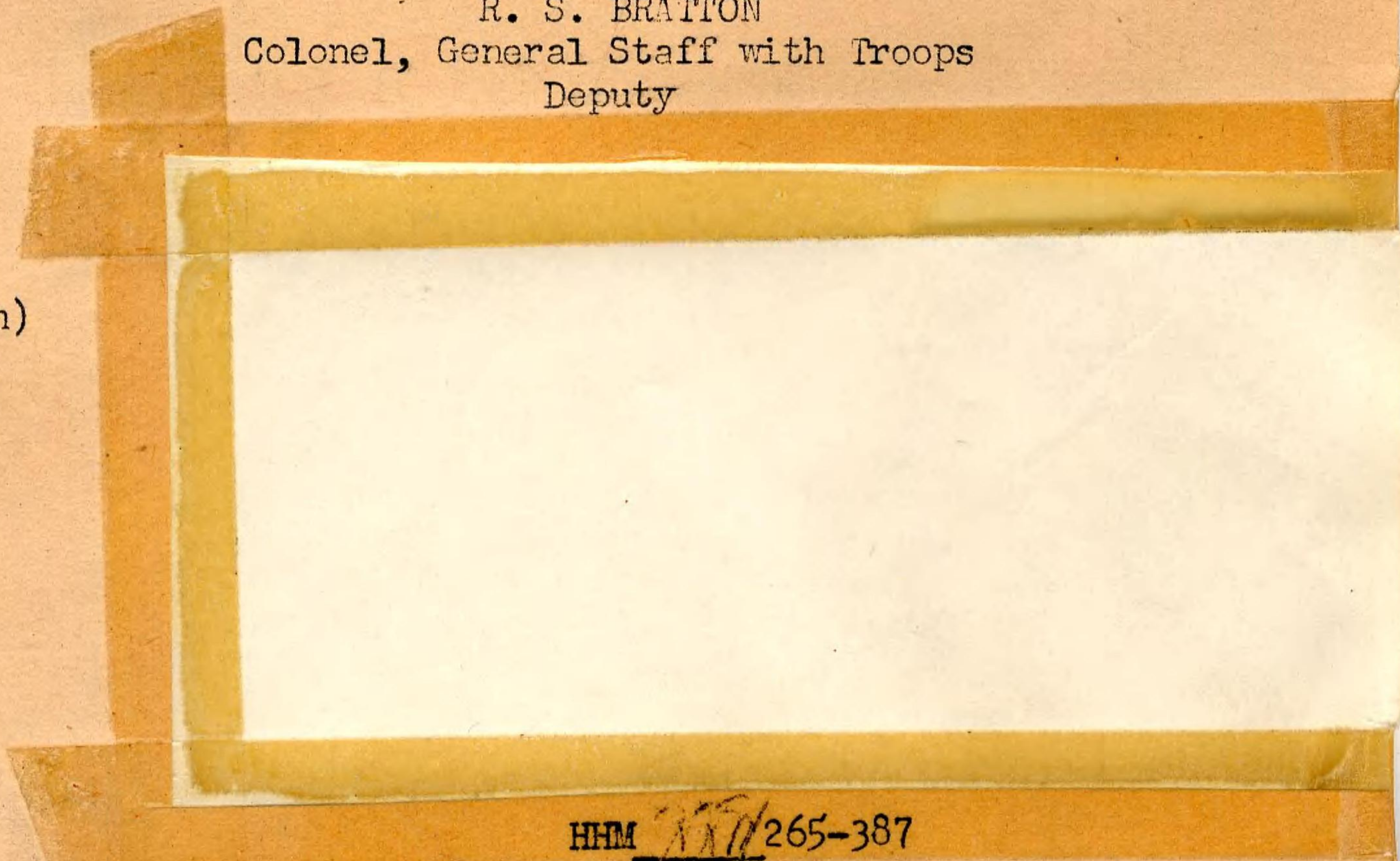
APPROVED:

C. C. B. WARDEN
Colonel, AGC
Adjutant General

R. S. BRATTON
Colonel, General Staff with Troops
Deputy

Copies to:

- CofS (6)
- G2 (Return)
- G2 Int Div (Return)
- G2 Plans (Return)
- G3
- JSPOG



17 Jun 52
Prodbread
JAS

3
①

092-1

HHM ~~XXX~~ 265-387

Reference message DA 902249

Page 1 of 1

SECURITY INFORMATION

~~SECRET~~

G-2 File # Records

1
2
3
4
5
6
7
8
9
10
11
12
13
14
15
16
17
18
19
20
21
22
23
24
25
26
27
28

Authority 813541

By BA NARA Date 2/1/12

0200

MEMO ROUTING SLIP

FOR USE FOR APPROVALS, DISAPPROVALS, CONCURRENCES, OR SIMILAR ACTIONS

1	NAME OR TITLE AG	INITIALS	CIRCULATE
	ORGANIZATION AND LOCATION	DATE	COORDINATION
2			FILE
			INFORMATION
3			NECESSARY ACTION
			NOTE AND RETURN
4			SEE ME
			SIGNATURE

REMARKS

Approval by Dep C/S, Initials BMB, dtd 12 June 1952 on file in Plans Br, G2.

*17 Jun 52
Prootread JMS*

FROM NAME OR TITLE Lt Col Mauz	DATE 16 Jun 52
ORGANIZATION AND LOCATION Plans Branch	TELEPHONE 265-387

DD FORM 1 FEB 50 95

Replaces DA AGO Form 895, 1 Apr 48, and AFHQ Form 12, 10 Nov 47, which may be used.

1
2
3
4
5
6
7
8
9
10
11
12
13
14
15
16
17
18
19
20
21

200cm
SEKISUI JUSHI

GENERAL HEADQUARTERS, FAR EAST COMMAND
ADJUTANT GENERAL'S OFFICE
RADIO DIVISION

File


INCOMING MESSAGE

2
SECRET
(SECURITY INFORMATION)

RHS/cem

ROUTINE

29 Feb 52



FROM : DEPTAR (G-2) WASH DC
TO : CINCFE (G-2) TOKYO JAPAN
NR : DA 902249

URMSG C 64282.

AMS revising L 751 and 741. Boundary delineation will differ from that shown in existing Jap land survey series held in FEC and is based on Joint AMS-CIA study of all available info. Following are bases for revised boundary:

Along Tumen River-as shown Jap land survey one over 50,000; between headwaters Tumen and Yalu-Jap Gen Staff one over 100,000 (One CINE 43); Single boundary marker about 2 1/2 miles south of summit of Peaktu San (Chang Pai Shani) established in 1712 as shown on 1/50,000; along Yalu River most 1/50,000 do not show boundary, intermittent boundary symbol shown on 1/100,000.

In arriving at corrected boundary delineation attempt has been made to keep in main channel of Yalu, analysis has been made of place name generics and boundaries of minor political subdivisions along Yalu. Boundary has been omitted on uninhabited Yalu River Islands without place names.

State Dept while concurring in boundary as delineated in revised series cautions area should be regarded as one of indefinite sovereignty and subject to definitive treaty or other agreement. Advance compilation prints of revised series will be forwarded aprx one week together with studies on boundary. In Interim best boundary authority is AMS L 552 and 542.

NO SIG

ACTION : G-2

INFORMATION : CHIEF OF STAFF, AG
68270

ROUTINE

TOO : 282144 Z
MCN : 61008

CONSULT CRYPTO CENTER BEFORE DECLASSIFYING

SECRET

Paraphrase not required. Handle as correspondence of classification carried hereon per paragraphs 17a(1)(2) and 41c(2)(3) and g(1), AR 380-5, 15 November 1949.

370.42 092-1

1
2
3
4
5
6
7
8
9
10
11
12
13
14
15
16
17
18
19
20
21
22
23
24
25
26
27
28

SECRET

SECURITY INFORMATION
Lt Col Mauz
26-6340

International Boundary, Korea and Manchuria

G2

Diplomatic Section

9 January 1952

0
1
6
7
0

1. Attached hereto as inclosure one is request from FEAF asking for the exact location of the international boundary between Manchuria and Korea vicinity of Uiju Airfield (XE 2845).
2. Available information indicates that the boundary requested by FEAF follows the main course of the Yalu River. The exact location of the boundary is as shown on Maps Scale 1:50,000; Sheets 6134-IV, 6034-I and II; AMS L 751, 3rd Edition 1950.
3. It is requested that you furnish any available information at your disposal which will establish the exact location of the boundary in question.

- 2 Incls:
1 - FEAF Request
2 - Map 1:50,000

G/RSB

-R. F. E.-

[Handwritten signature]

G2 File ID/HW/RRG/HHM/ml1

Memo for Record:

This communication requests information on the exact location of the international boundary vicinity Uiju Airfield (XE 2845).

H. H. M. 26-6340

File R/S

OB

092-1

SECRET

426

1
2
3
4
5
6
7
8
9
10
11
12
13
14
15
16
17
18
19
20
21
22
23
24
25
26
27
28

SEKISUI JUSHI

JSA

(15)

級

8

SECRET

SECURITY INFORMATION

GENERAL HEADQUARTERS
FAR EAST COMMAND

CHECK SHEET

Subject: International Boundary, Korea and Manchuria

8
1
6
7
0

3 From: G2 To: JSPOG Lt Col Manz 26-6340
26 Jan 52

1. Attached Specific Request for Information from FEAFF (Tab 1) requires official definition of the Manchuria - Korea boundary, particularly in the Uiju area, in order to plan future missions against Uiju Airfield.

2. This boundary was formerly in dispute between China and Japan (Check Note 2). Though Japan unilaterally assumed de facto title of the entire Yalu River up to the north bank, the matter, apparently was never settled legally.

3. Further information on this subject has been requested from Department of State through Diplomatic Section (Check Note 2).

4. Pending possible further clarification of the boundary by Department of State, it appears advisable that this headquarters provide FEAFF with a definite boundary for the purpose requested. It is recommended, therefore, that FEAFF be given the boundary shown on the attached map (Tab 2).

5. Your comment on recommendation made in paragraph 4 above is desired.

2 Incls: n/c

----- R. F. E. -----

MEMO FOR RECORD:

Ref FEAFF SR-1-2-1-X, dtd 3 Jan 52.
CN #3 requests JSPOG comment on Manchuria-Korea boundary shown on Map, Scale 1:50,000; Sheets 6134-IV, 6034I and II.

H.H.M. _____ 26-6340



①

092-1

SECRET

G2 File

HMM/en

Handwritten signature

Handwritten initials

1
2
3
4
5
6
7
8
9
10
11
12
13
14
15
16
17
18
19
20
21
22
23
24
25
26
27
28

SECURITY INFORMATION

SECRET

GENERAL HEADQUARTERS
FAR EAST COMMAND

CHECK SHEET

Subject: International Boundary, Korea and Manchuria

1
2
3
4
5
6
7
8
9
10
11
12
13
14
15
16
17
18
19
20
21
22
23
24
25
26
27
28

0-1010

From: GS To: JSPOG Lt Col Hans 28-6340
28 Jan 52

1. Attached Specific Request for Information from FEAF (Tab I) requires official definition of the Manchuria - Korea boundary, particularly in the Uiju area, in order to plan future missions against Uiju Airfield.

2. This boundary was formerly in dispute between China and Japan (Check Note 2). Though Japan unilaterally assumed de facto title of the entire Yalu River up to the north bank, the matter, apparently was never settled legally.

3. Further information on this subject has been requested from Department of State through Diplomatic Section (Check Note 2).

4. Pending possible further clarification of the boundary by Department of State, it appears advisable that the headquarters provide FEAF with a definite boundary for the purpose requested. It is recommended, therefore, that FEAF be given the boundary shown on the attached map (Tab 2).

5. Your comment on recommendation made in paragraph 4 above is desired.

2 Incls: n/c

----- R. F. E. -----

MEMO FOR RECORD:

Ref FEAF SR-1-2-1-X, dtd 3 Jan 52.
CN #3 requests JSPOG comment on Manchuria-Korea boundary shown on Map, Scale 1:50,000; Sheets 6134-IV, 6034I and II.

H.H.M. _____ 28-6340



0-1010

SECRET

GS File

HMM/en

Handwritten initials

SECRET

mls-353-4-2
SECURITY INFORMATION

052207

Col W L McDowell
26-6977

International Boundary, Korea and Manchuria

JSPOG

G2

29 Jan 1952

JSPOG interposes no objection to providing FEAF the information cited in para 4, C/N 3.

4

2 Incls
n/c

----- E. K. W. -----
ID/HVW/RRG/HHM/en
Lt Col Manz 26-6340
31 Jan 52

From: G2

To: Chief of Staff

5

1. CG FEAF has requested the official location of the boundary between Manchuria and Korea for the purpose of planning a new axis of attack on Uiju Airfield (XE 2845).
2. The Diplomatic Section, GHQ states that the boundary between Manchuria and Korea appears to be indeterminate in international law with respect to the islands in the river. Other sources confirm this statement.
3. Continuing efforts are being made to clarify the entire border between Manchuria and Korea.
4. Approval and dispatch of letter to FEAF (Tab 3) and map (Tab 2) is recommended as an interim reply.

3 Incl:
1&2 - n/c
Added 1 - Ltr to FEAF

H RSB

----- R. F. E. -----

MEMO FOR RECORD:

CG FEAF had requested official location of boundary between Manchuria and Korea. CN #5 forwards to CofS G2's reply to FEAF, for approval and dispatch.

H.H.M. _____ 26-6340

30

092.1

SECRET

426

G2 File Copy

HHM/en

1
2
3
4
5
6
7
8
9
10
11
12
13
14
15
16
17
18
19
20
21
22
23
24
25
26
27
28

SECRET

6310

SECURITY INFORMATION

GENERAL HEADQUARTERS
FAR EAST COMMAND

OUTGOING MESSAGE

GB/ID/HVW/CCH/en
25 February 1952

FROM: CINCFE TOKYO JAPAN

260129

TO: DEPTAR WASH DC ROUTINE

C-64282 For G2, GSUSA. Request diplomatic authentication of Korea - Manchuria boundary along Tumen and Yalu Rivers. If data shown on AMS L751, L741 does not bear diplomatic authentication request transmittal of officially recognized boundary at scale of 1:50,000 or 1:25,000. Information to be used for operational planning.

OFFICIAL:

APPROVED:

C. C. B. WARDEN
Colonel, AGC
Adjutant General

R. S. Bratton
R. S. BRATTON
Colonel, General Staff with Troops
Deputy

- Copies to:
- CofS (5)
- G2 (Ret) (1)
- G2 Int Div (Ret) (1)
- G2 Int Div P&E (Ret) (1)

MEMO FOR RECORD:

This action is based on a request from FEAF. The boundary between Korea and Manchuria is indeterminate. Diplomatic authentication is required for present and, possibly, future planning and operations.

C.C.H. CCH 26-6068

THIS IS AN ORIGINAL MESSAGE

SECURITY INFORMATION

SECRET

OS

092-1

G2 file copy

1
2
3
4
5
6
7
8
9
10
11
12
13
14
15
16
17
18
19
20
21
22
23
24
25
26
27
28

DECLASSIFIED

Authority 813541

By BA NARA Date 2/1/12

SECRET Security Information

1
2
3
4
5
6
7
8
9
10
11
12
13
14
15
16
17
18
19
20
21
22
23
24
25
26
27
28

200cm
SEKISUI JUSHI
JGA
15
1級

SECRET Security Information