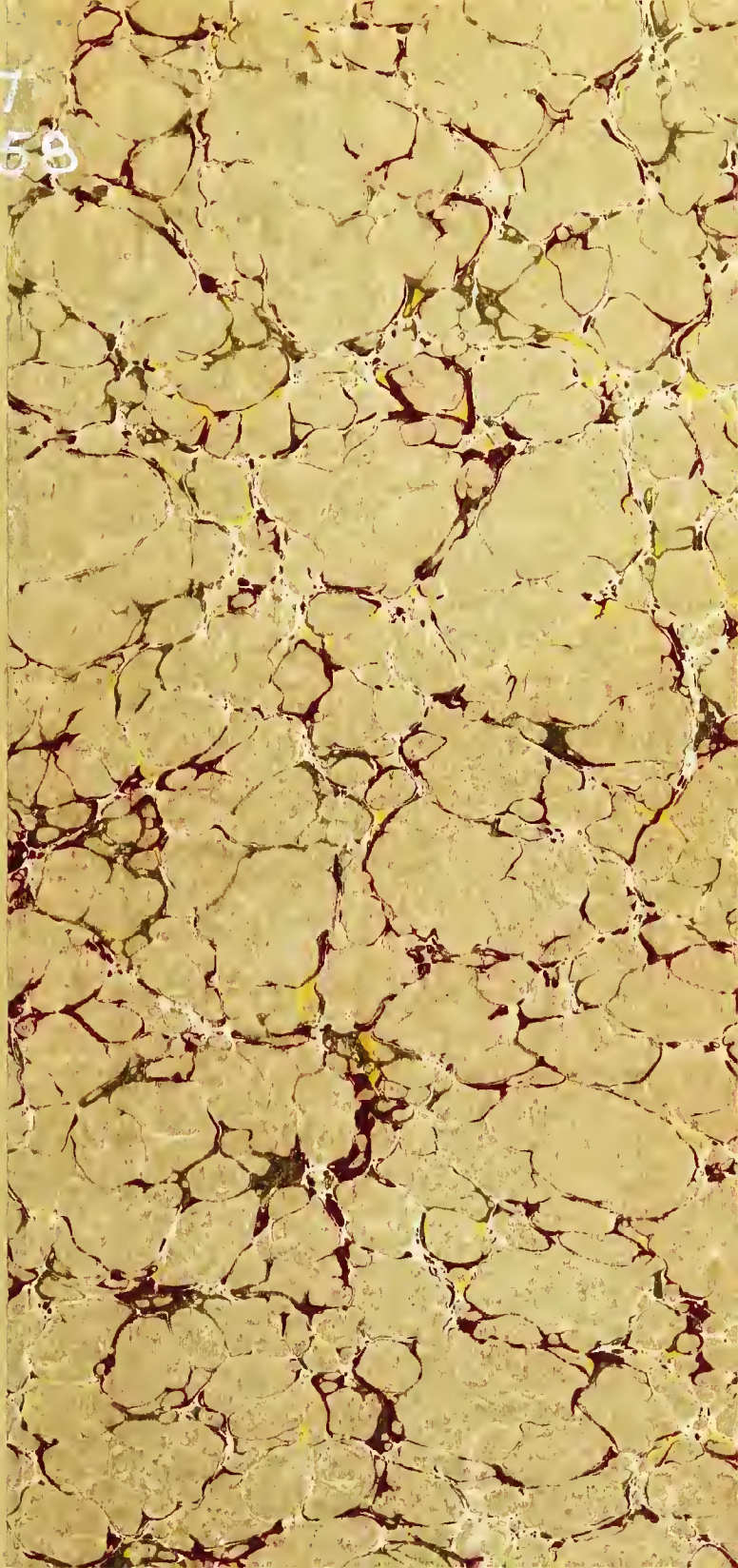


Z
6027
A3u58



Date Due

Z
6027
A3.
U58

FEB 26 1945
FEB 10 1965 M P

Cornell


The Lib

A.11945G

ack. 21/11/98

ALASKA

AND THE

Cornell University Library
 Z6027.A3 U58
 Alaska and the northwest part of North A

 3 1924 029 590 662
 olin

NORTHWEST PART OF NORTH AMERICA

1588-1898


MAPS IN THE LIBRARY OF CONGRESS

BY

P. LEE PHILLIPS
SUPERINTENDENT OF MAPS AND CHARTS



WASHINGTON
GOVERNMENT PRINTING OFFICE
1898



Cornell University Library

The original of this book is in
the Cornell University Library.

There are no known copyright restrictions in
the United States on the use of the text.

ALASKA

THE
FIVE-TENTH
LIBRARY

AND THE

NORTHWEST PART OF NORTH AMERICA

1588-1898

U.S.

MAPS IN THE LIBRARY OF CONGRESS

Division of Maps

BY

P. LEE PHILLIPS
SUPERINTENDENT OF MAPS AND CHARTS



WASHINGTON
GOVERNMENT PRINTING OFFICE
1898

1288V111
A.119456

A.119456

LETTER OF TRANSMITTAL.

LIBRARY OF CONGRESS,

April 13, 1898.

SIR: I have the honor to transmit for the consideration of the committee a report from Mr. P. Lee Phillips, Superintendent of Maps and Charts in the Library of Congress, containing a descriptive list of the maps and charts of Alaska and the adjacent regions—now a part of our collection.

It is believed that, aside from the newly awakened and universal interest in these northwestern countries, the report will be found to have special value because of its bearing upon the Alaskan boundary question, now under the consideration of the Government.

Respectfully,

JOHN RUSSELL YOUNG,

Librarian.

Hon. GEORGE PEABODY WETMORE,

Chairman Joint Committee on Library,

United States Senate.

LETTER OF SUBMITTAL.

SIR: In accordance with your request I have the honor to submit the following description of maps in the Library of Congress, relating to Alaska and the northwest part of North America, from 1588 to the present time. In connection with this subject permit me to refer to the following books of reference:

Chronological enumeration of voyages of discovery in the north in search of a northern communication between the Atlantic and Pacific oceans.

[*In Canada. Dominion of Canada. Parliament. Sessional papers.* 8°. *Ottawa, 1891. v. 24. 1st sess. 7th parliament. 1891. (no. 10). pp. 195-206*].

History of the Pacific states of North America. By H. H. Bancroft. The northwest coast. v. 1. & 23. 1543-1846. 8°. *San Francisco, A. L. Bancroft & co. 1884.*

History of discovery and exploration on the coast of the United States. By J. G. Kohl.

[*In United States. Treasury department. Coast and geodetic survey. Report of the superintendent. 1884. 4°. Washington, government printing office. 1885. Appendix no. 19. pp. 495-617*].

Partial list of charts, maps and publications relating to Alaska and the adjacent region, from Puget sound and Hakodadi to the Arctic ocean, between the Rocky and the Stanovoi mountains. By W. H. Dall and Marcus Baker.

[*In United States. Treasury department. Coast and geodetic survey. Pacific coast pilot. Coasts and islands of Alaska. 2d series. 4°. Washington, government printing office. 1879. pp. 163-223*].

Seal fisheries of the Behring sea. Message from the President of the United States, transmitting a letter from the Secretary of State, submitting the official correspondence between the government of the United States and the government of Great Britain, touching the seal fisheries of the Behring sea since the nineteenth of July last. 51st Congress, 2d sess. House of Representatives Ex. doc. no. 144. 1 p. l. 54 pp. 8°. *Washington, government printing office, 1891.*

NOTE.—Pages 50-53 contain a list of maps.

A list of charts useful for navigators in the region covered by part 1 of the Alaska pilot. Charts issued by the United States coast and

geodetic survey relating to Alaska and adjacent region. List of charts issued by the U. S. hydrographic office. List of charts issued by the british admiralty. List of charts issued by the russian hydrographic department. List of charts issued by Tebienkoff. List of charts issued by other authorities.

[*In United States. Treasury department. Coast and geodetic survey. Pacific coast pilot. Alaska. Pt. 1. 8°. Washington, government printing office, 1883. pp. 215-246*].

Very respectfully, yours,

P. LEE PHILLIPS.

HON. JOHN RUSSELL YOUNG,
Librarian of Congress.

AUTHORS AND DATES.

(The dates refer to chronological order in body of the work).

<p>Academy of sciences. St. Petersburg 1768</p> <p>Alaska commercial company 1888</p> <p>Alaska gold mining company 1897</p> <p>Amerine 1888 1889 1891</p> <p>Amerine & Crockett 1892</p> <p>Anderson 1858 1897 1898</p> <p>Anville (D') 1737</p> <p>Appleton 1891</p> <p>Archiv für wissenschaftliche kunde von Russland 1848</p> <p>Arrowsmith 1786-94 1818 1819-53 1823 1832 1842 1850 1857 1858 1859 1860 1862 1868 1888</p>	<p>Atlas encyclopédique 1778-79 1788</p> <p>Baker 1790-95 1798 1873</p> <p>Bancroft 1872 1885</p> <p>Barbé-Marbois 1829</p> <p>Barkley 1789-91</p> <p>Barnely 1889</p> <p>Barrington 1818</p> <p>Bartholomew 1856 1858</p> <p>Beardslee 1882</p> <p>Beaupré 1790-92</p> <p>Bechler 1887</p> <p>Becker 1895 1896 1898</p> <p>Beechey 1826-27 1826-30</p> <p>Beers 1897</p>
--	---

Behring sea fur seal arbitration
 1802
 1891

Belcher
 1819-54
 1850-53

Bell
 1834

Bellin
 1777

Berghaus
 1864
 1867
 1876
 1879

Bering
 1738-1827
 1741

Berlin arbitration
 1872

Berthrong
 1897

Billings
 1786-94

Black
 1856
 1858

Blake
 1868

Blakiston
 1858

Blunt
 1849

Bonne
 1778-79
 1788

Bonchette
 1831

Boulton
 1889

Bowen
 1778

Bradford
 1835

Bradley
 1885

British Columbia
 1891
 1897

Brown
 1819-53
 1858
 1863-66

Bruce
 1895

Bruce & Brunlees
 1859

Brué
 1833

Buache
 1737
 1775

Buckley
 1882

Burney
 1803
 1819

Burr
 1840

Bushman
 1819-20

Butler
 1875

Caamaño
 1884

Campbell
 1846

Canada. Crown lands department
 1857

Canada. Department of the interior
 1898

Canada. Geological survey
 1879-80
 1887
 1890

Canada. Sessional papers
 1867-8
 1874-5
 1877
 1878
 1888
 1889

Canada. Province of British Columbia
 1883

Carey
 1796

Carli
 1737

Cartée	1856	Coolidge	1897
Century company	1898	Cornwallis	1858
Chambers	1897	Court	1894
Chanlaire	1798	Cox	1768-69 1789-91
Charlevoix	1774	Coxe	1803
Cheadle	1862-3	Dakin publishing co.	1897
Chirikof	1737-1827 1738-1827	Dall	1737 1741 1869 1888
Clerke	1778-79 1796	Dalrymple	1789-91
Cluny	1769	Davidson	1898
Coghlan	1885	Dawson	1859 1867-81 1879-80 1887 1888 1890 1897
Collot	1826	De Haro	1872 1873
Colton	1849 1855 1858 1868 1873 1876 1879	Delisle	1738-1827
Colton & co.	1870 1880 1897	Dessez	1894
Condamine	1774	Devine	1857 1878
Conder	1794	De Windt	1898
Conkey	1897	Dirwald	1823
Conroy	1862 1863	Disturnell	1855
Cook	1778-79 1780 1784 1785-88 1789 1796	Dixon	1788
		Dobbs	1744
		Douglas	1791

Dower	Fisher
1854	1842
Duflot de Mofras	Fisk
1844	1898
1849	Fitzwilliam
1872	1862-3
1873	1869
Du Halde	Fleurien
1736	1790-92
Duncan	Fort Dearborn publishing co.
1789-91	1897
Dunn	Foster
1844	1791
Dupuis	France, Departement de la marine et des colonies
1888	1852-56
Eastwick, Morris & Co.	Franklin
1877	1888
1878	Frémont
Eliza	1848
1872	1869
1873	1872
Elliott	1873
1886	Freyhold
Emmons	1853-68
1898	Funter
Emory	1789-91
1853-68	Galiano
Encyclopædia (The) britannica	1774-92
1853	1791-92
Engel	1873
1764	1884
Erman	Galitzin
1848	1842-44
Eyriés	Garside
1815-18	1897
1821	Gesellschaft für erdkunde.
Faden	Berlin
1789	1859
Fee	1882
1891	Giddings
Fenner, Sears & co.	1863
1832	Gill
Finch	1887
1898	Gill & co
Finlay	1878
1851	1887
Finley	1889
1826	Glasunow
Fish	1833
1872	Goldthwait
	1862

- Golovnin
1809
- Gosnell
1897
- Gräf
1858
- Grant
1856
- Gray & son
1876
- Great Britain. Admiralty
1792-1888
1826-27
1847-64
1847-65
1853
1858
1858-59
1859
1859-65
1860
1861
1861-62
1862
1863
1864
1865
1867-81
1869
1872
1875
1877
1881
1882
1883
1884
1886
1890
1891
1893
1894
1895
- Great Britain. Ordnance survey office
1792
1798
- Great Britain. Parliament papers
1819-53
1854
1857
1858
1859
- Great Britain. Parliament papers
1860
1861
1873
- Greenhow
1840
1844
- Gressier
1852-56
- Grewingk
1849
- Guaidamak
1882
- Habershham
1878
1897
- Hall
1830
1851
1853
1854
1857
- Hanington
1874-75
- Hanna
1789-91
- Hanson
1877
1878
- Haro (De)
1872
1873
- Harrison & co
1784
- Haswell
1884
- Hayes
1860
- Hazlitt
1858
- Hearn
1796
- Hebert
1818
- Hedendaagsche historie of tegenwoordige staat van Amerika
1769
- Heg
1779

Hills	Johnston
1807-11	1873
Hind	1878
1860	1888
Hinton	Johnstone
1838	1789-91
Homan	Jordan
1883	1896
Hood	Jorgensen
1838	1895
Hooper	Kane
1853	1859
Hudson's bay company	Karr
1857	1887
1873	1891
Humboldt	Keen
1823	1892
Humes, Lysons & Sallee	Kellett
1897	1847-64
Hunt	1858
1821	1858-59
Hunter	1872
1877	1873
Hutawa	1884
1843	Kenway
Imlay	1897
1867	Keipert
Isbister	1858
1888	1859
Jackson	Kirk
1885	1896
1894	Kitchen
James	1780
1897	Klakring
Jefferys	1891
1753	1894
1761	Knorr
1764	185-
1768	1855
1775	Kotzebue
Jenuings	1816
1898	1825
Johns	Kraft
1897	1897
Johnson	Krause
1839	1882
1849	Kreuitzin
1867	1768
Johnston	Krusenstern
1850-53	1824-35
1868	1827-35

La France	1744	McEvoy	1888
Langrehr	1897	McKay	1858
La Pérouse	1775-79 1785-88	Mackenzie	1789-93
Lapie	1821	Mahon	1875
La Roche	1898	Maldonado.	1588
Lauridsen	1738-1827	Malham	1796
Leonard	1897	Malo de Luque	1785-88 1788
Lerouge	1774	Malte-Brun	1815-18 1821
Levasheff	1768-69	Marchand	1790-92
Lindenkohl	1867 1869 1884 1890	Marcy	1854
Lloyd	1871	Martin	1836 1849 1895
London magazine	1764 1780	Matthew	1839
Lowman & Hanford	1891	Maurelle	1775-79 1789-91
Lowry	1852	Maximov	1883
Luffman	1801	Meares	1778-89 1791
Lütke	1738-1827 1826-29 1828	Mentelle	1798
McCelland	1868	Mexicana	1873
McClure	1850-51 1850-53 1858	Miertsching	1850-54
McConnell	1890	Milton	1862-3 1869
McCulloch	1854	Mindeleff	1898
Macdonald	1862 1898	Mitchell	1850 1878

Mohun	Palliser
1884	1862
Molesworth	Parr
1852	1891
Moore	Parry
1853	1819-20
Morris	1858
1879	Parsons
Morse	1863
1804	Pemberton
Mt. Wrangle co	1861
1898	Pender
Mulgrave	1792-1888
1789	1867-81
Muller	1869
1758	1886
1761	1891
1764	Penny
Murray	1850-51
1839	Petermann
1856	1648-1869
National geographic society	1847
1897	1850-51
Neele	1851
1819	1858
Nelson	1863
1882	1869
Neue nordische heytrage	1872
1783	Petroff
New York chamber of commerce	1880
1868	1885
Nichols	Phipps
1882	1789
1885	Pinkerton
1888	1818
1892	Plummer
Nind	1897
1861	Poole bros
Noetzel	1897
1891	1898
Norman	Pond
1886	1785
Nouvelles annals des voyages	Portlock
1815-18	1786-87
1821	Pound
1833	1897
1842-44	Powell
1849	1872
Ogilvie	1875
1897	Preuss
Oregon state board of trade	1869
1879	1872
	1873

- Prevost
 1872
 Putnam
 1881
 Quadra
 1775-79
 1789-91
 Rand, McNally & co
 1881
 1882
 1883
 1891
 1893
 1896
 1897
 Rawlings
 1865
 Raymond
 1871
 1888
 Reid
 1898
 Reimer
 1847
 1859
 Revell
 1878
 Revue coloniale. Paris
 1856
 Rice & Carruthers
 1897
 Richards
 1847-64
 1850
 1858
 1858-59
 1859
 1860
 1861
 1862
 1863
 1864
 1865
 1869
 1872
 1873
 1886
 1888
 Richardson
 1851
 1897
 1898
- Roberts
 1784
 1792-94
 1895
 Robertson
 1846
 Robinson
 1819
 Rodgers
 1852
 1854-56
 Roeser
 1876
 Rosse
 1835
 Rossi
 1863
 Royal geographical society,
 London
 1850-51
 1868
 1882
 1887
 1887-88
 Rugg
 1898
 Russia. Hydrographic de-
 partment
 1823-26
 1826
 1833
 1842
 1844
 1844-64
 1844-80
 1847
 1848
 1848-49
 1848-64
 1849
 1850
 1852
 1852-65
 1853
 1854
 1861
 1864
 Russia. Quatermaster gen-
 eral's department
 1802
 Russian-American company
 1849
 1850
 Saint-Amant
 1851-52

Salcedo	1807-11	Staehliu Storksburg	1774
Sauer	1786-94	Stanford	1878
Schlieben	1830	Stansbury	1838
Schroeter	1853	Steel	1881
Schwatka	1883	Stoney	1881
	1888		1898
Scidmore	1891	Stuart	1821
Scoresly	1835	Stilpnafel	1867
Scott	1789-91	Sturgis	1845
Scribner-Black	1890		1872
			1873
Senécal	1887-88	Sutherland	1850-51
	1890	Sutil	1873
Seward	1868	Tanner	1822
	1869		1839
Sharpe	1850	Tebenkof	1848-50
Shillinglaw	1850		1861-63
Simpson	1845	Teesdale	1854
	1854	Thornton	1872
	1894	Throop	1846
	1896	Tikmenef	1861-63
Sloane	1768	Tirion	1769
Smith	1851	Tobar y Tamariz	1789-91
	1852	Traxton	1844
	1854	Treesler	1789
	1897	Tuttle	1897
Society for the diffusion of useful knowledge, London	1834	Tyrrell	1887
	1843		1898
	1853		
Spangberg	1738-1827		
Spurr	1897		
	1898		

United States. Congress.
House of representatives
1868
1888

United States. Congress.
Senate
1868
1879
1880
1882
1883
1884
1885
1886
1887
1888

United States. Department
of labor
1898

United States. Department
of state
1872

United States. Department
of the interior. Census
1880

United States. Department
of the interior. General
land office
1861
1863
1869
1876

United States. Department
of the interior. United
States geological survey
1898

United States. Navy depart-
ment. Bureau of naviga-
tion. Hydrographic office
1854-56
1855
1868
1875
1881
1882
1883
1887
1889
1891
1893
1894
1895
1896

United States. Post-office
department
1897

United States. Treasury de-
partment. Coast and Geo-
detic survey
1741
1866
1869
1872
1873
1882
1882-85
1883
1884
1885
1886
1887
1888
1889
1890
1891
1892
1893
1895
1896
1897
1898

United States. War depart-
ment. Corps of engineers
1853-68
1859
1871

Valdes
1802

Vance
1826

Vancouver
1790-95
1792
1792-94
1798
1853
1868
1872
1873
1884

Vaugondy
1774

Vuillemin
1851

Waddington
1868

- | | |
|--|--|
| Waldecker | Wilkes |
| 185- | 1872 |
| 1854-56 | 1873 |
| 1887 | Wilkinson |
| Walker | 1794 |
| 1836 | Williams |
| Walker & Miles | 1835 |
| 1875 | 1842 |
| Walkup | 1883 |
| 1897 | Wilson |
| Warren | 1850 |
| 1853-68 | Wimpffen |
| Washington territory. Sur-
veyor general's office | 1894 |
| 1859 | Wrangell |
| Watkins | 1820-23 |
| 1897 | Wyld |
| Watson | 1849 |
| 1875 | 1854 |
| Waxel | Wymper |
| 1741 | 1868 |
| Wedgborough | Young |
| 1789-91 | 1858 |
| Wehrmannam | 1878 |
| 1861-63 | 1898 |
| Wermanam | Zagoskine |
| 1861-63 | 1842-44 |
| White | Zapiski |
| 1870 | 1738-1827 |
| Wilkes | Zeigler |
| 1841 | 1847 |
| 1844 | Zeitschrift für allgemeine
erdkunde. Berlin |
| 1868 | 1857 |
| | Zelenöi |
| | 1842-44 |

M A P S

RELATING TO

ALASKA AND THE NORTHWEST PART OF NORTH AMERICA.

1588—1898.

By P. LEE PHILLIPS,

Superintendent of Maps and Charts.

1588.

Carta pel viaggio di Lorenzo Ferrere Maldonado nel 1588. 9x18½.
[*In Maldonado (Lorenzo Ferrere). Viaggio dal mare Atlantico al Pacifico. 4°. Bologna, 1812*].

1648—1869.

Wrangel-land und übersicht der entdeckungsgeschichte im Eismeer nördl. der Bering-strasse, 1648—1869. Von A. Petermann. 10x12. Gotha, J. Perthes, 1869.

[*In Petermann (A.) Mittheilungen. 1869. 4°. Gotha, J. Perthes, [1869]. v. 15. pl. 2*].

1736.

A map of the country which capt. Beeriugs past through in his journey from Tobolsk to Kamtschatka. 4½x8½.

[*In Du Halde (Jean Baptiste). The general history of China. Done from the french. 8°. London, for J. Watts, 1736. v. 4. p. 429*].

NOTE.—Map by d'Anville.

1737.

Bering's chart of his first voyage. From d'Anville's atlas. 1737. The first published map of his explorations. 8½x9.

[*In Dall (William H.) A critical review of Bering's first expedition, 1725—30, together with a translation of his original report upon it. 8°. Washington, 1890*].

1737.

Ristretto delle carte presentate all' Accademia delle scienze di Parigi negli anni 1737 e 1752 dal sig. di Buache Rappresenta la situazione delle secche, e bassi fondi fra l' Affrica, e l' America, [etc.] 9½x11½.

[*In Carli (Dionigi). Delle lettere americane. [anon.] 12°. Cosmopoli, 1780*].

NOTE.—The Library also has the english and french editions of Carli.

1738—1827.

Spangberg's chart of the Kuriles and north Japan. 1738-39. The dotted coast-lines are inserted according to the astronomer De l'Isle's Chart, 1732. 12x7 $\frac{1}{4}$.

Efter Zapiski Gidr. Depart. 1x B. Bering's and Chirikof's expeditions to America, 1741. 20 $\frac{1}{2}$ x8 $\frac{1}{2}$.

Efter Zapiski Gidr. Depart. 1x B. Fr. Lütkes map of Bering island 1827. Kaliak island discovered by Bering in 1741 and called St. Elias, from Chitrof's Journal. 7 $\frac{1}{2}$ x7 $\frac{1}{2}$. Efter Zapiski Gidr. Depart. 1x B.

Bering's chart of his first voyage. Efter d'Anville's atlas 1737.

[*In Lauridsen (Peter). Russian explorations, 1725-1743. Vitus Bering: Revised ed., by the author, and translated from the danish by Julius E. Olson. 16°. Chicago, S. C. Griggs & co., 1889.*]

1741.

Geographisk charta fråm Tobolski till Tziokotz ago förfardigad under dene Siberiske expedition, af den wid flotan commenderande capitainen. Translation of danish phrases by W. H. Dall. 20x50.

[*In United States. Treasury department. Coast and geodetic survey. Geographical explorations. Early expeditions to the region of Bering sea and strait. From the reports and journals of Vitus Ivanovich Bering. Translated by William Healy Dall. Appendix no. 19. Report for 1890. 4°. Washington, government printing office, 1891.*]

NOTE.—The manuscript chart, of which the accompanying outline is a facsimile, is supposed to have been made for Waxel's own use by some draughtsman under his supervision, or from his own notes, so that it represents what were to him the geographical results of the voyage of the St. Peter. The original is in the university of Upsala, Sweden.

1741.

A chart of a voyage from Kamtschatka to discover North America, in the paquett boat St. Peter, under command capt. commander Bering. an: 1741, made of a journal kept by Sven Waxell, lieutenant of the fleet. 12x38.

[*In United States. Treasury department. Coast and geodetic survey. Geographical explorations to the region of Bering sea and strait. From the reports and journals of Vitus Ivanovich Bering. Translated by William Healey Dall. Appendix no. 19. Report for 1890. 4°. Washington, government printing office, 1891.*]

1744.

A new map of part of North America from the latitude of 40 to 68 degrees. Including the late discoveries made on board the furnace Bomb Ketch in 1742. And the western rivers & lakes falling into Nelson river in Hudson's bay, as described by Joseph La France a french canadese indian, who travailed thro those countries and lakes for 3 years from 1739 to 1742. 13x18.

[*In Dobbs (Arthur). Remarks upon col. Middleton's defence. 8°. London, author, 1744.*]

1753.

Jefferys (Thomas). A chart of North and South America including the Atlantic and Pacific oceans, with the nearest coasts of Europe, Africa, and Asia. 6 sheets. London, T. Jefferys, 1753.

1758.

Nouvelle carte des découvertes faites par des vaisseaux russiens aux côtes inconnues de l'Amérique Septentrionale avec les pais adiacents 1758. $17\frac{1}{2} \times 24\frac{1}{2}$.

[In Müller (Gerhard Friedrich). *Voyages et découvertes faites par les russes*. 16°. A. Amsterdam, 1766. v. 2. at end].

1761.

A map of the discoveries made by the russians on the north west coast of America. Published by the royal academy of sciences at Petersburg, London, republished by T. Jefferys. $18\frac{1}{2} \times 24$.

[In Müller (Gerhard Friedrich). *Voyages from Asia to America*. 4°. London, 1761].

1764.

Map of the discoveries made by the russians on the north west coast of America. Published by the Royal academy of science at Petersburg, London, republished by Thomas Jefferys 18×24 .

[In Müller (Gerhard Friedrich). *Voyage from Asia to America*. 4°. London, T. Jefferys, 1764].

1764.

Carte de la partie septentrionale et orientale de l'Asie, qui comprend la Grande Tartarie, le Kamschatka et Jesso avec, la Mer Glaceale et ses côtes dressée en 1764. Par M. 19×23 .

[In Engel (Samuel). *Mémoires et observations géographiques*. Par mr. [anon.] 4°. Lausanne, 1765].

1764.

Carte de la partie septentrionale et occidentale de plus récentes dressées en 1764, par mr. M. Iaquier delin. Gravé par I. A. Chovin. 19×25 .

[In Engel (Samuel). *Neuer versuch über die lage der nördlichen gegen den von Asia und Amerika*. 4°. Basel, C. A. Cerini, 1777].

1764.

A new map of the north east coast of Asia, and north west coast of America, with the late russian discoveries. $6\frac{1}{2} \times 9$.

[In London magazine. 1764. 8°. London, R. Baldwin, 1764. v. 33. p. 224].

1768.

A map of the n. e. parts of Asia and the n. w. parts of America shewing their situation with respect to Japan. Taken from a japanese

map of the world, brought over from Kempper and late in the museum of sr. Hans Sloane [anon.]

[*In Jefferys (Thomas, engraver). A general topography of North America and the West Indies. fol. London, for R. Sayer & T. Jefferys, 1768. no. 12a.*]

1768.

Map of the discoveries made by the russians on the north-west coast of America. Published by the academy of sciences at Petersburg. [anon.] London, republished by T. Jefferys, [1768]

[*In Jefferys (Thomas, engraver). A general topography of North America and the West Indies. fol. London, for R. Sayer & T. Jefferys, 1768. no. 12.*]

1768 — 1769.

Krenitzin's and Levasheff's voyage to the Fox islands in 1768 and 1769. T. Kitchin, sr. sculp. 8x22½. [London] T. Cadell, 1780.

[*In Coxe (William). Account of the russian discoveries between Asia and America. 4th ed. 8°. London, Cadell & Davies, 1803. p. 248.*]

1768 — 1769.

Krenitzin's and Levasheff's voyage to the Fox islands in 1768 & 1769. 8x24.

[*In Coxe (William). Account of the russian discoveries between Asia and America. 4°. London, 1803. p. 192.*]

1769.

A map of North and South America, with part of Europe, Asia and Africa. By the American traveller. 20x27.

[*In Cluny (Alexander). The american traveller. 4°. London, for E. & C. Dilly, 1769.*]

1769.

Nieuwe kaart van Kanada, de landen aan de Hudsons-baay en de noord-westelyke deelen van Nord-Amerika. 12x17. Te Amsterdam, I. Tirion, 1769.

[*In Hedenaagsche historie of tegenwoordige staat van America. [anon.] 8°. Te Amsterdam, I. Tirion, 1769. v. 3. p. 427.*]

1774.

Nouveau système géographique par lequel on concilie les anciennes connoissances sur les pays nord-ouest de l'Amérique avec les nouvelles découvertes des russes au nord de la Mer du Sud. Par. m. de Vaugondy. 1774. 11x14.

[*In Histoire générale des voyages. 4°. À Amsterdam, E. Van Havrevelt, 1777. v. 22. p. 209.*]

1774.

L'Amérique suivant le r. p. Charlevoix, mr. de la Condamine et plusieurs autres nouvelles observations. [anon.] 19x25. Paris, Le Rouge, 1774.

— Same. 19x25. Paris, [Le Rouge, 1777].

[In Lerouge (Georges Louis). *Atlas Américain Septentrional*. fol. Paris, le Rouge, 1778-[1792?] no. 1a].

1774.

A map of the new northern archipelago discovered by the russians in the seas of Kamtschatka & Anadir. T. Kitchin sculp. 8x10½.

[In *Stahling-Storcksburg* (Jacobs von). *An account of the new northern archipelago lately discovered by the russians in the Seas of Kamtschatka and Anadir*. 8°. London, for C. Heydinger, 1774].

1774—1792.

Continuacion de los reconocimientos hechos en la costa no. de America por los buques de s. m. en varias campañas desde 1774 á 1792. 14¼x18.

[In *Galiano* (Dionisio Alcalá). *Relacion del viage hecho por las goletas Sutil y Mexicana en 1792, para reconocer el estrecho de Fuca*. Atlas. fol. Madrid, imprenta real, 1802-1806. no. 3].

1775.

A chart of North and South America, including the Atlantic and Pacific oceans, with the nearest coasts of Europe, Africa and Asia. [anon.] London, R. Sayer & J. Bennett, 1775.

[In *Jefferys* (Thomas) and others. *The american atlas*. fol. London, R. Sayer & J. Bennett, 1776, no. 1-3].

1775.

Carte de comparaison des plans systématiques de mm. Engel et de Vaugondy sur le nord-est de l'Asie et le nord-ouest de l'Amérique, avec le plan des cartes modernes. Par J. N. Buache. 1775. Gravée par J. Dezauche. 10x13.

[In *Buache* (Jean Nicolas). *Mémoire sur les pays de l'Asie et de l'Amérique*. sm. 4°. Paris, chez l'auteur, 1775].

1775.

The russian discoveries, from the map published by the imperial academy of St. Petersburg. [anon.] London, for R. Sayer, 1775.

[In *Jefferys* (Thomas) and others. *The american atlas*. fol. London, R. Sayer & J. Bennett, 1776 no. 4].

1775—1779.

Plan de l'entrée du port de Bucarelli [Alaska, Prince of Wales' Island] sur la côte du nord-ouest, de l'Amérique, par 55° 15' de latitude nord et 136° 15' de longitude à l'ouest de Paris: découverte en

1775 sur la goëlette espagnole la Sonora, par d. Juan F'co. de la Quadra et d. Franc'o. Ant'o Maurelle; et reconnue plus amplement dans l'expédition de 1779 par les mêmes officiers et autres de la marine d'Espagne. 19½x27.

[In *La Pérouse* (Jean François Galaup de). *Voyage autour du monde. Atlas. fol. Paris, l'imprimerie de la république, 1797, no 26*].

1777.

Carte réduite des parties septentrionales du globe, situées entre l'Asie et l'Amérique. Par m. Bellin. A v. Krevelt sculp. 1777. 8x13.

[In *Historie générale des voyages. 4°. A Amsterdam, E. van Harrevelt, 1777. v. 22. p. 275*].

1778.

A Mercator chart of the world. By Thos. Bowen. 13x18.

[In *Middleton* (Charles Theodore). *A new and complete system of geography. fol. London, for J. Cooke, 1778. v. 1. p. 1*].

1778.

A new & accurate map of North America; drawn by Thos. Bowen 10½x17.

[In *Middleton* (Charles Theodore). *A new and complete system of geography. fol. London, for J. Cooke, 1779. v. 2 p. 486*].

1778 — 1779.

Carte de la côte n. o. de l'Amérique et de la côte n. e. de l'Asie reconnues en 1778 et 1779. Par m. Bonne. 9x13.

[In *Atlas encyclopédique. 4°. Paris, hotel de Thou, 1788. map 131*].

NOTE.—Encyclopedie méthodique.

1778 — 1779.

Chart of n. w. coast of America, and n. e. coast of Asia. Explored by capt. Cook and capt. Clerke, in the years 1778 & 1779. [anon.] 9½x17. [*n. p. 1779*]?

1778 — 1789.

A chart of the northern Pacific ocean, containing the n. e. coast of America explored in 1778 & 1779, by capt Cook, and further explored in 1788 & 1789, by John Meares. 17x23.

[In *Meares* (John). *Voyages made in 1788 and 1789. 4°. London, 1790*].

1778 — 1789.

Chart of the n. w. coast of America and n. e. coast of Asia, explored in the years 1778 & 1779, by capt. Cook, and further explored, in 1788, and 1789. J. Haywood del. 17x25.

[In *Meares* (John). *Voyages made in the years 1788 and 1789. 4°. London, 1790. p. 1*].

1778 — 1779.

A chart of the north west coast of America and north east coast of Asia, explored in the years 1778 & 1779. [anon.] $8\frac{1}{2} \times 14$. London, A. Hegg, [1779]?

1780.

A chart of the discoveries made by the late capt. Cook & other european navigators in the great Pacific ocean between Asia & America. By T. Kitchen. 14×17 . [London], for R. Baldwin, 1780.

[*In London (The) magazine*. 8°. London, for R. Baldwin, [1780] v. 49. July, 1780, to face pp. 307].

1783.

[Map of Behrings strait and adjoining coast. no. title. $8\frac{1}{2} \times 15$]. [*In Neue nordische beytrage*. 8°. St. Petersburg, 1783. v. 4 at end].

1784.

Chart of the n. w. coast of America and n. e. coast of Asia, explored by capt. Cook in the years 1778 & 1779. The unshaded parts of the coasts of Asia are taken from a ms. chart received from the russians. $7\frac{1}{2} \times 12\frac{1}{2}$. [London], Harrison & co., 1784.

1784.

Chart of the n. w. coast of America and the n. e. coast of Asia, explored in the years 1778 and 1779. Prepared by lieut Hen'y Roberts, under the immediate inspection of capt. Cook. Engraved by W. Palmer. col. 16×27 . London, W. Faden, 1784.

1785.

Map of the north west, by Peter Pond. [Reproduced]. 19×28 .

[*In Canada. Sessional papers*. v. 24. face page 53].

NOTE:—To accompany memorials of the North west co. Memorial of Peter Pond, &c. This map is also found in "Report on Canadian archives. By D. Brymner. 1890."

1785—1788.

Mappemonde ou carte réduite des parties connues du globe pour servir au voyage de La Pérouse fait dans les années 1785, 86, 87 et 88. $23 \times 36\frac{1}{2}$.

[*In La Pérouse (Jean François Galaup ae)*. Voyage autour du monde. Atlas. fol. Paris, l'imprimerie de la république, 1797, no. 1].

1785—1788.

Mapa de la parte del norte del mar del Sur, sacado de la carta general llamada de Cook, publicada en Paris el año de 1785 con la obra de su expedicion. Se ha corregido en algunos puntos, y se ha transportado del meridiano de Greenwich al de Tenerife, Madrid, año de 1788. Drouët lo grabo. $10\frac{1}{2} \times 13\frac{1}{4}$.

[*In Malo de Luque (Eduardo)*. Historia politica de los establecimientos ultramarinos de las naciones Europeas. 4°. Madrid, A. de Sancha, 1788 v14. p. 592].

1785—1788.

Carte générale d'une partie de la côte du nord-ouest de l'Amérique reconnue par les frégates françaises la Boussole et l'Astrolabe assujettie au point journalier de la frégate la Boussole déterminé astronomiquement par m. Dagelet. 26½x19½.

[In *La Pérouse (Jean François Galaup de)*. *Voyage autour du monde*. Atlas. fol. Paris, l'imprimerie de la république, 1797, no. 16].

NOTE.—See also London edition 1799 for maps of La Pérouse.

1785—1788.

Carte du Grand océan ou Mer du Sud dressée pour la relation du voyage de découvertes faites par les frégates françaises la Boussole et l'Astrolabe dans les années 1785, 86, 87 et 88. 19½x27.

[In *La Pérouse (Jean François Galaup de)*. *Voyage autour du monde*. Atlas. fol. Paris, l'imprimerie de la république, 1797, no. 5].

1786.

Carte particulière de la côte du nord-ouest de l'Amérique reconnue par les frégates françaises la Boussole et l'Astrolabe en 1786., 3 sheets each. 19½x27.

[In *La Pérouse (Jean François Galaup de)*. *Voyage autour du monde*. Atlas. fol. Paris, l'imprimerie de la république, 1797, no. 17, 29, 31.]

1786.

Plan du port des français sur la côte du nord-ouest de l'Amérique, par 58°. 37' de latitude nord et 139°. 50' de longitude occidentale découvert le 2 juillet 1786 par les frégates française la Boussole et l'Astrolabe. 19½x26½.

[In *La Pérouse (Jean François Galaup de)*. *Voyage autour du monde*. Atlas. fol. Paris, l'imprimerie de la république, 1797, no. 19].

1786—1787.

Carte des côtes de l'Amérique et des l'Asie depuis la Californie jusqu'à Macao d'après les découvertes faites en 1786 et 1787. par les frégates françaises la Boussole et l'Astrolabe. 19½x27.

[In *La Pérouse (Jean François Galaup de)*. *Voyage autour du monde*. Atlas. fol. Paris, l'imprimerie de la république, 1797, no. 15].

1786—1787.

A chart of the north west coast of America with the tracks of the King George & Queen Charlotte in 1786 & 1787. By Nathaniel Portlock. Engraved by J. Reid & W. Harrison. 19x36.

[In *Portlock (Nathaniel)*. *A voyage round the world*. 4°. London, for J. Stockdale, 1789. p. 1.]

1786—1787.

Kaart van de noord-west-kust van America. 14x17.

[In *Portlock (Nathaniel) and Dixon (George)*. *Reis naar de noord-west kust van America gedaan in de jaren 1785—1788*. sm. 4°. Te Amsterdam, M. D. Schalekamp, 1795].

1786—1794.

A chart of the strait between Asia & America with the coast of Tschutski, laid down from astronomical observations made in the Icy sea during the years 1786 &c. to 1794. Drawn by A. Arrowsmith. 16x24.

[*In Saucer (Martin)*. *An account of a geographical and astronomical expedition to the northern parts of Russia*. Performed by Joseph Billings, 1785-94. 4°. London, for T. Cadell, jr. 1802].

1787.

A new general chart of the world, exhibiting the whole of the discoveries made by the late captain James Cook, with the tracks of the ship under his command and those of capt. Phipps (now lord Mulgrave) in his expedition to the North Pole. 16x22½. London, W. Faden, 1787.

1788.

Carte de l'entrée de Norton et du détroit de Bhering où l'on voit le cap le plus oriental de l'Asie et la pointe la plus occidentale de l'Amérique. Par. m. Bonne. 9x13.

[*In Atlas encyclopédique*. 4°. Paris, hotel de Thou, 1788. map 130].

NOTE.—Encyclopédie méthodique.

1788.

Chart of the north west coast of America, with the tracks of the King George and Queen Charlotte in 1786 & 1787. By George Dixon. 1788. 23x35.

[*In Dixon (Capt. George)*. *A voyage round the world*. 4°. London, G. Goulding, 1789. front.]

1788.

Mapa general del imperio Ruso año 1788. Drouët lo grabo. 9½x14. [*In Malo de Luque (Eduardo)*. *Historia política de los establecimientos ultramarinos de las naciones Europeas*. 8°. Madrid, A. de Sancha, 1788. v. 4].

NOTE.—Gives "Parte de la America."

1789.

A map comprehending Bherings strait, with the adjoining coasts of America. 7½x8.

[*In Treesler (John)*. *The habitable world described*. 8°. London, 1789. v. 5. p. 98].

1789—1791.

[Charts of the north west coast of North America. By Alexander Dalrymple. fol. London, 1789-91, vol. 2].

CONTENTS.

Sketch of the strait between the islands Oonalaska and Sedaghur by John Henry Cox, esq'r. 1789.

Plan of Muscle-Cove called by the natives Agamki on the n. w. side of the Great Eastern bay of Oonalaska by John Henry Cox, esq'r. 1789.

Port Etches by James Johnstone, a master in the royal navy, 1787.

Plan of Snug Corner Cove in Prince-William sound.

Plan of the inlet of Bucareli. Discovered in 1775 with the Sonora by don Juan Franc'o. de la Quadra and don Franc'o. Ant'o. Mourelle, and minutely examined in the expedition of 1779, by the same and other officers. From a spanish mss. communicated by John Henry Cox, esq'r. to whom this plate is inscribed by his most obliged Dalrymple.

Sketch of Port Stephens by Charles Duncan, master in the royal navy, 1788.

Plan of Calamity harbour by James Johnstone, a master in the royal navy.

Milbank's sound by Charles Duncan, master in the royal navy, 1788.

Sketch of Port Safety on the east side of Calvert's island by Charles Duncan, master in the royal navy, 1788.

Chart of part of the n. w. coast of America by capt. James Hanna in Snow Sea Otter, 1786.

Plan of St. Patrick's bay by capt. James Hanna, 1786. It seems to be the same as Scotts bay.

Track of the Snow Experiment in company with the captain Cook, by S. Wedg-brough.

Plan of Rose's harbour by James Johnstone, a master in the royal navy, 1787.

Sketch of a bay at the southern part of Nova Hibernia by Charles Duncan, master in the royal navy, 1788.

Etches-sound by Charles Duncan, master in the royal navy, 1788.

Plan of Port Brooks by James Johnstone, a master in the royal navy, 1787.

Sketch of Wic-a-na-nish's harbour (Clioquot or Port-Cox) by capt. Barkley, 1787.

Sketch of Raft-Cove in Queen Charlotte sound by capt. Robert Funter.

Sketch of Scott's bay on the n. w. coast of America to David Scott, esq'r.

Sketch of Friendly bay in Nootka sound.

Sketch of Ahousey by Charles Duncan, master in the royal navy, 1788.

Sketch of Clioquot or Port Cox. on the n. w. coast of America by capt. Robert Funter.

Sketch of the entrance of the strait of Juan de Fuca by Charles Duncan, master in the royal navy, 15th. august, 1788.

Plan of Port Sn. Francisco on the west coast of California.

Plan of Monterey on California by don Josef Tobar y Tamariz, 7th december, 1786.

Plan of the Road del Principe in the channel of Sr. Barbara by don Josef Tobar y Tamariz, 1786.

Plan of Port Sn. Diego on the west coast of California, 1782.

1789—1793.

A map of America between the latitudes 40 and 70 and longitudes 45 and 180 west exhibiting Mackenzies track from Montreal to Fort Chip-ewyan & from thence to the North sea in 1789 & in the West Pacific ocean in 1793. 17½ x 26. London, A. Mackenzie, 1801.

[In *Mackenzie (Alexander). Voyages from Montreal to the Pacific ocean.* 4^v. London, for T. Cadell, jr. 1801. p. 122].

1790—1792.

Hydrographical chart of the known parts of the globe between the seventieth parallel north and the sixtieth south. Constructed by C. F. Beautemps Beaupré 13 x 29.

[*In Fleurieu (Charles Pierre Claret). A voyage round the world performed during the years 1790—1792, by Étienne Marchand. 4°. London, Longman, 1801. Charts &c. v. 3].*

1790—1795.

A chart shewing part of the coast of n. w. America, with the tracks of his majesty's sloop Discovery and armed tender Chatham; commanded by George Vancouver esq. and prepared under his immediate inspection by lieu't. Joseph Baker, in which the continental shore has been finally traced and determined from lat'd. 38°. 15' N. and long'd. 237°. 27' E. to lat'd. 45°. 46' N. and long'd. 236°. 15' E. London, 1798. J. Edwards. 30 x 24½.

[*In Vancouver (George). A voyage of discovery to the North Pacific ocean, and round the world, [etc.] performed in the years 1790—95. Atlas. fol. London, for G. G. & J. Robinson, 1798].*

1790—1795.

A chart shewing part of the coast of n. w. America, with the tracks of his majesty's sloop Discovery and armed tender Chatham; commanded by George Vancouver, esq. and prepared under his immediate inspection by lieu't. Joseph Baker, in which the Continental shore has been traced and determined from lat: 45°. 30' N. and long: 236°. 12' E. to lat: 52°. 15' N. and long: 232°. 40' E. London, 1798. J. Edwards. 31 x 24½.

[*In Vancouver (George). A voyage of discovery to the North Pacific ocean, and round the world, [etc.] performed in the years 1790—95. Atlas. fol. London, for G. G. & J. Robinson, 1798].*

1890—1795.

A chart shewing part of the coast of n. w. America, with the tracks of his majesty's sloop Discovery and armed tender Chatham. Commanded by George Vancouver, esq'r. and prepared under his immediate inspection by lieu't. Joseph Baker in which the continental shore has been correctly traced and determined from lat'de 57°. 07½' N. and long'de 227°. 00' E. to lat'd. 59°. 59' N. and long'd. 219°. 00' E. London, 1798. J. Edwards. 29 x 24½.

[*In Vancouver (George). A voyage of discovery to the North Pacific ocean, and round the world [etc.] performed in the years, 1790—95. Atlas. fol. London, for G. G. & J. Robinson, 1798].*

1790—1795.

A chart shewing part of the coast of n. w. America, with the tracks of his majesty's sloop Discovery and armed tender Chatham; commanded by George Vancouver, esq'r and prepared from the foregoing

surveys under his immediate inspection by lieu't. Edw'd Roberts in which the continental shore has been correctly traced and determined from lat. $29^{\circ} 54'$ N. and long. $244^{\circ} 33'$ E. to Cape Douglas in lat. $58^{\circ} 52'$ N. and long. $207^{\circ} 20'$ E. during the summer of 1792, 1793 and 1794. London, 1798. J. Edwards. $30\frac{1}{2} \times 23\frac{1}{2}$.

[*In Vancouver (George). A voyage of discovery to the North Pacific ocean, and round the world, [etc.] performed in the years 1790-95. Atlas. fol. London, for G. G. and J. Robinson, 1798*].

1790—1795.

A chart shewing part of the coast of n. w. America with the tracks of his majesty's sloop Discovery and armed tender Chatham; commanded by George Vancouver, esq'r. and prepared under his immediate inspection by lieu't. Joseph Baker, in which the continental shore has been correctly traced and determined from lat'd. $59^{\circ} 45'$ N. and long'd. $219^{\circ} 30'$ E. to lat'd. $59^{\circ} 56'$ N. and long'd. $212^{\circ} 08'$ E. London, 1798. J. Edwards. $21\frac{3}{4} \times 29$.

[*In Vancouver (George). A voyage of discovery to the North Pacific ocean, and round the world, [etc.] performed in the years 1790-95. Atlas. fol. London, for G. G. and J. Robinson, 1798*].

1790—1795.

A chart shewing part of the coast of n. w. America, with the tracks of his majesty's sloop Discovery and armed tender Chatham; commanded by George Vancouver, esq'r. and prepared under his immediate inspection by lieu't. Joseph Baker; in which the continental shore has been correctly traced and determined, from the lat'de. of $59^{\circ} 30'$ North & long'de. $207^{\circ} 20'$ East. to Cape Douglas in lat'de. $58^{\circ} 52'$ North and long'de. $207^{\circ} 20'$ East. London, 1798. T. R. Edwards. $31 \times 24\frac{1}{2}$.

[*In Vancouver (George). A voyage of discovery to the North Pacific ocean, and round the world, [etc.] performed in the years 1790-95. Atlas. fol. London, for G. G. and J. Robinson, 1798*].

1790—1795.

A chart shewing part of the coast of n. w. America, with the tracks of his majesty's sloop Discovery and armed tender Chatham commanded by George Vancouver, esq. and prepared under his immediate inspection by lieu't. Joseph Baker in which the continental shore has been correctly traced and determined from lat. $51^{\circ} 45'$ N. and long. $232^{\circ} 08'$ E. to lat. $57^{\circ} 30'$ N. and long. $226^{\circ} 44'$ E. London, 1798. J. Edwards. $30 \times 24\frac{1}{2}$.

[*In Vancouver (George). A voyage of discovery to the North Pacific ocean, and round the world [etc.] performed in the years 1790-95. Atlas. fol. London, for G. G. and J. Robinson, 1798*].

1791.

Entwurf der neuesten entdeckungen an der nordwestküste von America nach Hanna, Johnstone, Wedgborough, Portlock, Dixon,

Duncan, Meares and de la Quadra, von Georg Foster. Gestochen von Carl Jäck. $23\frac{1}{2} \times 18\frac{1}{2}$.

[*In Meares (John) and Douglas (William). Reisen nach der nordwestküste von Amerika in den Jahren 1780 bis 1789. Aus dem englischen übersetzt von Georg Foster. 4^o. Berlin, 1796.*]

1791.

Karte des nordens von America, zur beurtheilung der wahrscheinlichkeit einer nord-westlichen durchfahrt; gezeichnet von G. Forster, 1791. Gestochen von Carl Jäck. $19 \times 25\frac{1}{2}$.

[*In Meares (John) and Douglas (William). Reisen nach der nordwestküste von Amerika in den Jahren 1786 bis 1789. Aus dem englischen übersetzt von Georg Foster. 4^o. Berlin, 1796.*]

1791—1792.

Carta esférica de los reconocimientos hechos en la costa n. o. de América en 1791, y 92 por las goletas Sutil y Mexicana. 19×14 .

[*In Galiano (Dionisio Alcalá). Relacion del viage en el año de 1792. fol. Madrid, 1802. Cartas.*]

1791—1792.

Carta esférica de los reconocimientos hechos en la costa n. o. de América en 1791 y 92. por las goletas Sutil y Mexicana y otros buques de s. m. $19 \times 13\frac{1}{4}$.

[*In Galiano (Dionisio Alcalá). Relacion del viage hecho por las goletas Sutil y Mexicana en 1792, para reconocer el estrecho de Fuca. Atlas. fol. Madrid, imprenta real, 1802—1806. no. 2.*]

1791—1792.

Carta esférica de los reconocimientos hechos en la Costa N. O. de América en 1791. y 92. por las Goletas Sutil, y Mexicana y otros buques de S. M. Certified to be a true photozincographic facimile of the map no. 2 of the "Atlas para el viage de las Goletas Sutil y Mexicana al reconocimiento del estrecho de Juan de Fuca en 1792, Publicado en 1802." Cardano lo grabo. Ordnance survey office, Southampton. no. 2. 20×14 .

1792.

Côte nord-ouest de l'Amérique reconnue par le cap. Vancouver IV e. partie. Depuis $51^{\circ}. 45'$. de latitude septentrionale et $232^{\circ}. 8'$ de longitude jusqu'à $57^{\circ}. 30'$. de latitude et $226^{\circ}. 44'$ de long. 18×24 .

[*In Message from the president, transmitting report on the boundary line between Alaska and British Columbia. Ex. doc. no. 146. 50th cong. 2d sess. Senate.*]

1792—1888.

America. North-west coast Port Simpson to Cross sound including the Koloschensk archipelago. Chiefly from Vancouver's survey in 1792. Corrected from a Russian chart published in 1853. With corrections and additions from plans published by the U. S. government

to 1886. [etc.] 41½x26. London, admiralty, 1865. Large corrections march, 1884. July, 1886. Feb. 1888. British admiralty chart no. 2431.

[*In Message from the president, transmitting report on the boundary line between Alaska and British Columbia. Ex. doc. no. 146. 50th cong. 2d sess. Senate.*].

1792—1888.

America north west coast. Port Simpson to Cross sound including Koloschensk Archipelago chiefly from Vancouver's survey in 1792. Corrected from a russian chart published in 1853. With corrections and additions from plans published by the U. S. government to 1886. and by nav. lieut. Moulton h. m. s. Osprey; 1879. 41x35. London, admiralty, 1865. Large corrections march 1884, july 1886, feb. 1888.

[*Great Britain. Admiralty. Chart no. 2431.*].

NOTE.—Portland & Observatory inlets from staff comm'r. Pender's survey, 1868.

1792—1794.

Carte de la partie de la côte nord ouest de l'Amérique reconnue pendant les etés de 1792, 1793 et 1794 depuis 29° 54', de latitude nord' et 244°. 33' de longitude orientale, jusque au cap. Douglas par 58°. 52'. de latitude et 207°. 20' de longitude, par le capitaine George Vancouver commandant la Découverte et le Chatham: avec les routes de ces deux Bâtimens: redigée par le lieutenant Edward Roberts d'après les reconnaissances et les observations. 17½x23.

[*In Message from the president, transmitting report on the boundary line between Alaska and British Columbia Ex. doc. no. 146. 50th cong. 2d sess. Senate.*].

1792—1794.

A chart shewing part of the coast of n. w. America with the tracks of h. m. sloop Discovery and tender Chatham prepared from the original surveys of lieut. Edwd. Roberts from lat. 29°. 54 N. and longitude 244°. 33 E. to capt. Douglas in lat. 58°. 52 N. and long. 207°. 20 E. during 1792—1794. 30x23. London, 1798. republished 2d ed. 1801.

[*In Vancouver (George). A voyage of discovery to the North Pacific ocean. A new ed. 8°. London, for J. Stockdale, 1801. v. 1.*].

1794.

A new map of North America, agreeable to the latest discoveries. T. Conder sculp. 8x10. Loudon, 1794.

[*In Wilkinson (Robert). A general atlas. fol. London, 1800.*].

1796.

A correct chart of the west coast of North America from Bhering's strait to Nootka sound. B. Callender sculpt. 7½x9½.

[*In Malhan (John). The naval gazetteer. 1st american ed. 8°. Boston, W. Spotswood & J. Nancrede, 1797. v. 1. p. 30.*].

NOTE.—Contains "A general chart of the world."

1796.

A map of the discoveries made by capt. Cook & Clerke in the years 1778–1779 between the eastern coast of Asia and the western coast of North America when they attempted to navigate the North Sea. Also mr. Hearn's discoveries to the north westward of Hudson's bay in 1772. J. Scott sculp. [anon.] 7½x11.

[In Carey (Mathew). *Carey's american atlas. fol. Philadelphia, M. Carey, 1796. no. 20*].

1798.

Carte générale et politique de l'Amérique par E. Mentelle et P. G. Chanlaire. An. vi [1798]. col. fold. 13x17. Paris, chez les auteurs, an vi [1798].

1798.

A chart shewing part of the coast of n. w. America, with the tracks of His Majesty's sloop Discovery and armed tender Chatham; commanded by George Vancouver, esqr. and prepared under his immediate inspection by lieut. Joseph Baker, in which the continental shore has been traced and determined from lat: 45°, 30' N. and long. 236°, 12' E. to lat: 52°, 15' N. and long. 232°, 40' E. at the different periods shewn by the tracks.

Certified to be a photozincographic copy of "A chart shewing part of the coast of n. w. America, with the tracks of his majestys sloop Discovery and armed tender Chatham; Commanded by George Vancouver esqr. and prepared under his immediate inspection by lieut. Joseph Baker, in which the continental shore has been traced and determined from lat: 45°, 30' N. and long. 236°, 12' E. to lat: 52°, 15' N. and long. 232°, 40' E. at the different periods shewn by the tracks". Engraved by Warner—Published at London, may 1st. 1798. by J. Edwards & G. Robinson. Ordnance survey office, Southampton. 31x24½.

1801.

Behring's strait, 6x5.

[In Luffman (John). *Select plans of the principal cities, harbours, ports &c. in the world. s. m. 4°. London, 1801. v. 2*].

1802.

Karta morskikh otkryti Rossiiskimi moreplavateliami na Tikhom i Ledovitom moriakh v razngkh godakh utchinennykh. 1802. 29½x39½.

NOTE.—Map of the naval discoveries of russian navigators in the Pacific and Arctic [glacial or frozen] seas made during several years. Compiled in his majesty's depot of charts after later foreign naval expeditions and engraved in the year 1802. With ms. notes in french. A copy of this map with some difference in french ms. note, entitled on fly leaf Map of the north-west coasts of America and the Aleutian and Kurile islands, published in the quartermaster-general's department, St. Petersburg, 1802", is found in "Fur seal arbitration. Proceedings vol: 5. at end. Also "Map of the northern portion of the North Pacific ocean".

1803.

Chart of the russian & english discoveries in the North Pacific ocean. 12x20. [London.] T. Cadell & W. Davies, 1803.

[*In Burney (James). A chronological history of north eastern voyages of discovery. 8°. London, 1819.*]

NOTE.—This map is also found in Wm. Coxe's Account of the Russian discoveries between Asia and America. 4°. London, 1803

1803.

Siberia. $6\frac{1}{2} \times 9\frac{1}{2}$.

[*In Coxe (William). Account of the russian discoveries between Asia and America. 1°. London, 1803.*]

1803.

Chart of the russian & english discoveries in the North Pacific ocean. Neele sc. 20x12. London, 1803.

[*In Coxe (William). Account of the russian discoveries between Asia and America. 4th ed. 8°. London, Cadell & Davies, 1803, p. 21.*]

1803.

Chart of the russian & english discoveries in the North Pacific ocean. 12x20.

[*In Coxe (William). Account of the russian discoveries between Asia and America. 1°. London, 1803. p. 17.*]

1804.

A chart of the nth. west coast of America, the nth east coast of Asia, shewing the discoveries that have been lately made in those parts. Engrav'd by E. G. Gridley. Boston. 7x11.

[*In Morse (Jedidiah). The american gazetteer. 2d ed. 8°. Charleston, 1804.*]

Between 1807—1811.

A map of part North America from the Pacific to the Atlantic ocean and from north latitude $19^{\circ} 0' 0''$ to $43^{\circ} 0' 0''$, west longitude $78^{\circ} 0' 0''$ to $113^{\circ} 0' 0''$ [anon.] ms. Cop'd from an original in the possession general Salcedo at Chiluedo in Biscay. By John Hills, Philadelphia, 1811. 33x65 $\frac{1}{2}$. [n. p. 1807-11].

1809.

Karta zaliva Sitkhi, nakhodiashtgosia i siverszapadnago berga Amerika. 23x34.

Chart of the bay of Sitka, found on the northwest coast of Amerika. [*In Golovnin (Vasily Mikhailovich). Puteshestvie vokrug sviesta, po poveleniyu gocundara imperatora sovershennoe, na voennom shliupie Kamchatkie v 1817, 1818 i 1819 godakh Tchast vtorain. Sanktpeterbug v morskoi typografiye, 1822 goda.*]

Voyage around the world, made by command of the sovereign emperor in the war sloop Kamchatka, in the years 1817, 1818 and 1819, vol. 2. St. Petersburg, naval typography, 1822.]

1815—1818.

Carte du détroit de Behring. Plan du group des iles Rumanzoff.
Cartes des iles Radack et Ralik. 3 maps.

[*In Nouvelles annales des voyages. 1822. 13-14. 1er serie. 13-14. 8°. Paris, Gide fils, 1822.*]

NOTE.—To accompany “Analyses critiques” upon Kotzebue’s voyage.

1815—1818.

Carte du détroit de Behring. $7\frac{1}{2} \times 8$.

[*In Nouvelles annales des voyages. Publiées par mm. J. B. Eyriés et Malte-Brun. 8°. Paris, 1822. v. 13 p. 132.*]

1816.

Charte von der Behring strasse nach Merkators projection. 1816.
 15×15 .

[*In Kotzebue (Otto von). Entdeckungsreise in des Südsee und nach des Berings-strasse. 8°. Wien, 1825.*]

1818.

British North America. From mr. Arrowsmith’s map of North America. $19\frac{1}{2} \times 27$.

[*In Pinkerton (John). A modern atlas. fol. Philadelphia, T. Dobson & son, 1818.*]

1818.

Map of the countries around the North Pole. 7×7 .

[*In Barrington (Daines). The possibility of approaching the North Pole asserted. 8°. New York, 1818.*]

1818.

North America. Drawn under the direction of mr. Pinkerton by I. Hebert. $19\frac{1}{2} \times 27$.

[*In Pinkerton (John). A modern atlas. fol. Philadelphia, T. Dobson & son, 1818.*]

1819.

A map of Mexico, Louisiana and the Missouri territory including also the state of Mississippi, Alabama territory, east & west Florida, Georgia, South Carolina & part of Cuba, by John H. Robinson. col. fold. 67×65 . Philadelphia, J. L. Narstin, [1819].

NOTE.—Gives “Western boundary of the United States according to the late treaty.” Also as far as territory claimed by Russia, England, United States, and Spain.

1819.

Chart of the north coast of Asia and of the sea to the north of Bering’s strait. 9×16 .

[*In Burney (James). A chronological history of north-eastern voyages of discovery. 8°. London, 1819.*]

1819.

Chart of the russian & english discoveries in the North Pacific ocean. Neele sc. 12x19½. [London] T. Cadell & W. Davies, 1803.

[*In Burney (Capt. James). A chronological history of north-eastern voyages of discovery and of the early eastern navigations of the russians. 8°. London, for Payne & Foss, 1819.*]

NOTE.—Contains also a chart of the north coast of Asia, and of the sea to the north of Bering's strait.

1819 — 1820.

Chart of the discoveries and route of his majesty's ship Hecla and Griper in search of a north west passage, under the command of lieutenant (now captain) Parry in the years 1819 and 1820, and drawn under his immediate inspection by John Bushman. 9x37. London, J. Murray, 1821.

1819 — 1853.

The Arctic shores of America and part of Asia; shewing the tracts & discoveries of h. m. s. Hecla & Griper, &c. 8½x25.

[*In Brown (John, f. r. g. s.) The north west passage. 2d ed. 8°. London, 1860. at end.*]

1819 — 1853.

The Arctic shores of America and part of Asia 'etc.' Drawn from official documents by John Arrowsmith. 8x24.

[*In Great Britain. Parliament. Reports from committees. 1854-5. v. 7.*]

NOTE.—Gives the course of the Yucon.

1819 — 1854.

Chart of the discoveries in the Arctic sea from Behring strait to Baffin's bay, 1819 to 1854. 14x25.

[*In Belcher (Sir Edward). The last of the Arctic voyages. 8°. London, 1855. v. 1.*]

1820 — 1823.

Map of the north-east part of Siberia, to illustrate the narrative of the expedition to the Polar sea in 1820, 21, 22. & 23. Commanded by lieutenant Ferdinand von Wrangell. 15½x24.

[*In Wrangell (Ferdinand von). Narrative of the expedition to the Polar sea. 12°. London, 1844. at end.*]

1821.

Carte de la partie occidentale des États-Unis, dressée pour servir à l'intelligence des découvertes des américains dans cette partie et notamment pour celles de mm. Hunt et Stuart faites en 1811-1813, par le chev. Lapie, 1821. 9½x16.

[*In Nouvelles annales des voyages. Publiées par mm. J. B. Eyriés et Malte-Brun. 8°. Paris, 1821. p. 21.*]

1821.

Carte d'une partie de l'océan Arctique et de l'Amérique Septentrionale. Par le chev'r. Lapie, 1821. 12½x17.

[*In Nouvelles annales des voyages. Publiées par m. m. J. B. Eyriès et Malte-Brun. 8°. Paris, 1821. v. 11*].

NOTE.—Gives Russian America.

1822.

A map of North America, constructed according to the latest information. By H. S. Tanner. 4 sheets.

[*In his A new atlas. fol. Philadelphia, H. S. Tanner, 1823*].

NOTE.—Gives boundary as claimed by Russia.

1823—1826.

Generalnaia karta Yuzhnago moria. 22x36.

General chart of the Pacific ocean. 2 sheets.

NOTE.—Sheet 2 contains the west coast of America from the equator to lat. 72° 30' north. Gives boundary line of 1825. By the Russian hydrographic office.

1823.

Charte von Nord America nach Arrowsmith; v. Humboldt und anderen verlässigen hilfsmittelnentworfen von Joseph Dirwald. 1823. 35x45. Wien, F. Mollo, 1823.

1824—1835.

Carte générale de l'océan Pacifique. 1824.

Corrigée jusqu'en 1835. 22x35.

[*In Krusenstern (Adam Johann von). Atlas de l'océan Pacifique. fol. St. Petersburg, 1827. no. 1*].

1825.

Karte pokaziuishtchaia vkhadi v port Novo-Arkhangel'sk nakhodiashtchiya na ostrovie Sitkhie pri siverozapadnikh beregakh Ameriki 1825. 24½x38.

[*In Kotzebue (Otto von). Puteshestvie vokrug svieta, sovershennoe po poveleniyo gocudarya imperatora Alaksandra pervago, na voennom ahliupie Predpriyatie, v 1823, 24, 25 i 26 godakh. Sanktpeterburg, v morskoi typografiye, 1828 goda.*

[*Voyage around the world, made by command of the sovereign emperor Alexander the first, in the war sloop Predpriyatie, in the years 1823, 24, 25 and 26. St Petersburg, naval typography, 1828*].

NOTE.—Map showing the entrance to the port of Nrc Archangel situated on the bay of Sitka on the northwest coast of America.

1826.

Generalnaia karta Yuzhnago moria. List 2. 1826. 22½x36.

General chart of the South sea [i. e. Pacific ocean]. Sheet 2. From the equator to lat. 72° 30' n. By the Russian hydrographic office.

NOTE.—Gives boundary line of 1825 between Russia and British possessions.

1826.

General map of North America. 23x33.

[In Collot (*Georges Henry Victor*). *Voyage dans l'Amérique Septentrionale*. Atlas. 4°. Paris, A. Bertrand, 1826. plate 1].

1826.

Map of North America including all the recent geographical discoveries. 1826. Drawn by D. H. Vance. 21½x17.

[In Finley (*Anthony*). *A new american atlas*. fol. Philadelphia, A. Finley, 1826].

NOTE.—Gives “boundary line between the United States and Russia settled by convention, april 15, 1824.”

1826.

British possessions in North America. Drawn & engraved by J. & C. Walker. 12x17. [London] Whittaker & co. 1836.

[In Martin (*Robert Montgomery*). *The british colonial library*. 16°. London. H. G. Bohn, 1844. v. 1. p. 1].

NOTE.—Gives Russian-British boundary 1825.

1826 — 1827.

Chart of part of the north west coast of America, from Point Rodney to Point Barron. By capt. F. W. Beechey in h. m. s. Blossom. 1826 & 1827. J. & C. Walker sculpt. 17½x13.

[In Beechey (*Frederic William*). *Narrative of a voyage to the Pacific and Beerings strait*. 4°. London, H. Colborn & R. Bentley, 1831. v. 1, p. 328].

1826 — 1827.

Chart of part of the north west coast of America, from Point Rodney to Point Barrow. By captain F. W. Beechey, r. n. in h. m. s. Blossom, assisted by lieut. E. Belcher, [etc.] 1826 & 1827. 30½x23½. London, admiralty, 1830.

[*Great Britain*. Admiralty. Chart].

1826 — 1829.

Mappe monde pour l'intelligence du voyage autour du monde de la corvette Sèniavine, 1826-1829. 14x18.

[In Lütke (*Fedor Petrovitch*). *Voyage autour du monde*. 8°. Paris, 1835. v. 1 at end].

1826 — 1830.

Chart of part of the north west coast of America, from Point Rodney to Point Barrow. By captain F. W. Beechey r. n., f. r. s. in his majesty's ship Blossom. 1826 & 1827. 17½x13. London, Colburn & Bentley, 1830.

1827 — 1835.

Carte de la presqu'isle d'Aliaska, et de la baie de Bristol. 1827. Corrigée jusqu' en 1835. $16\frac{1}{2} \times 23$.

[*In Krusenstern (Adam Johann von). Atlas de l'océan Pacifique. fol. St. Petersburg, 1827, no. 20*].

1827 — 1835.

Carte de l'archipel des isles Kodiack et du détroit de Chelighoff. 1827. Corrigée jusqu' en 1835. $23\frac{1}{2} \times 16$.

[*In Krusenstern (Adam Johann von). Atlas de l'océan Pacifique. fol. St. Petersburg, 1827. no. 17*].

1827 — 1835.

Carte des isles Aleutiennes. 1827. Corrigée jusqu'en 1835. 2 sheets each $15\frac{1}{2} \times 23$.

[*In Krusenstern (Adam Johann von). Atlas de l'océan Pacifique. fol. St. Petersburg, 1827. no. 18-19*].

1827 — 1835.

Carte général de l'océan Pacifique. 1827. Corrigée jusqu'en 1835. $24\frac{1}{2} \times 33$.

[*In Krusenstern (Adam Johann von). Atlas de l'océan Pacifique. fol. St. Petersburg, 1827. no. 16*].

1828.

Carte général de la mer de Behring. 13×19 .

[*In Lütke (Fedoric Petrovitch). Voyage autour du monde. 8°. Paris, 1835. v. 3.*]

1829.

Carte générale des États Unis. 1829. $9\frac{1}{4} \times 13$.

[*In Barbé-Marbois (François). Histoire de la Louisiane. 8°. Paris, 1829, at end*].

NOTE.—Shows the territory acquired by the "Florida purchase" and the "Louisiana purchase."

1830.

Das Britische Nordamerika. Das Russische Nordamerika. [etc.] $10\frac{1}{2} \times 16\frac{1}{2}$.

[*In Schlieben (Wilhelm Ernest August von). Atlas von Amerika. sm. fol. Leipzig, G. J. Göschen, 1830*].

1831.

Map of the provinces of Lower & Upper Canada, Nova Scotia, New Brunswick. [etc.] With a large section of the United States. By Joseph Bouchette, jr. Engraved by J. & C. Walker. 38×74 . London, J. Wyld, 1831.

1832.

Map of the world on a globular projection. By A. Arrowsmith, 1832. 38×77 . London, S. Arrowsmith, 1832.

1832.

North America. Engraved & printed by Fenner, Sears & co. 19½x16½. London, published by T. T. Hinton, [etc.] 1832.

NOTE.—Gives "Russian territory."

1833.

Northern coasts of America. Pub. by I. & I. Harper, New York, 1833. 5½ x 9½.

[*In Tytler (Patrick Fraser). Historical view of the progress of discovery on the more northern coasts of America. 16°. New York, Harper & Brothers, 1842.*]

1833.

Carte d'une partie des possessions russes sur la côte nord-ouest de l'Amérique pour servir à l'intelligence du voyage de Glasunow. 11½ x 19.

[*In Nouvelles annales des voyages. 1841. v. 89-90. 4 me série. v. 5-6. 8°. Paris, A. Bertrand, [1841] page 5.*]

NOTE.—To accompany "Extrait du journal d'André Glasunow, contre-maitre de la marine impériale Russe, pendant son voyage dans le nord-ouest de l'Amérique." pp. 5-27.

1833.

Nouvelle carte de l'Amérique Septentrionale, du Groënland et des îles qui en dépendent. Par H. Brué. Oeuvre posthume. 1 sheet fold. 70x48. Paris, vre Brué, 1833.

NOTE.—Gives boundary line of Russian America.

1834.

British North America. 12½x15½. London, Baldwin & Cradock, 1834.

[*In Society for the diffusion of useful knowledge. Maps. 4°. London, Chapman & Hall, 1844.*]

NOTE.—Gives Alaska boundary.

1834.

British North America. R. Scott sc. 8x10. Glasgow, A. Fullarton, [1834].

[*In Bell (James). A system of geography. 8°. Glasgow, A. Fullarton & co. 1834. v. 5. p. 291.*]

NOTE.—Gives Alaska boundary, 1825.

1834.

North America. Engd. on steel by Gray & son. 9½x9. Glasgow, A. Fullarton, [1834].

[*In Bell (James). A system of geography. 8°. Glasgow, A. Fullarton & co. 1834. v. 5. p. 24.*]

NOTE.—Gives Alaska boundary settled 1825.

1835.

Chart of the Arctic discoveries including those by capt. Rosse. 5½x9½.

[*In Williams (E.) Narrative of the recent voyage of capt. Rosse to the Arctic regions. 16°. New York, 1835.*]

1835.

Chart of the North Polar sea. Admiralty office, 1835. 24x24.
[In Scoresby (William). *The Franklin expedition*. 8°. London, 1850].

1835.

North America. 10x8.
[In Bradford (Thomas G.) *A comprehensive atlas*. 4°. Boston, W. D. Ticknor, 1835].

NOTE.—Gives boundary settled in 1825.

1838.

Map of the United States territory of Oregon west of the Rocky mountains. By Wash Hood. M. H. Stansbury del. 1838. 18x20. W. J. Stone sc. [Washington, 1838].

[In *United States. Congress. A collection of maps, etc. published by order of congress*. fol. Washington, 1843. no. 151].

1839.

A map of North America, constructed according to the latest information: by H. S. Tanner. 1839. 4 sheets.

[In *his A new american atlas*. fol. Philadelphia, H. S. Tanner, 1839].

NOTE.—Gives boundary of 1824.

1839.

North America. Engraved by Sidney Hall. 14½x10.
[In *Matthew (Patrick). Emigration fields*. 12°. Edinburgh, A. & C. Black, 1839. front.]

NOTE.—Gives Russian-British boundary settled 1825.

1839.

Northern coast of America. Drawn by W. Johnson. 6x10.
[In *Murray (Hugh). An historical and descriptive account of British America*. 2d ed. 16°. Edinburgh, 1839. v. 3. front.]

1840.

Colton's illustrated & embellished steel plate map of the world on Mercator's projection. Compiled drawn & engraved by D. G. Johnson. fold. 52x77. New York, J. H. Colton, 1849.

NOTE.—Gives Russian territory in America and boundary of 1825.

1840.

The north-west coast of North America and adjacent territories. Compiled from the best authorities under the direction of Robert Greenhow to accompany his Memoir on the north-west coast, published by order of the senate of the United States. Drawn by David H. Burr. 16x21½.

[In *United States. Senate. 26th cong. 1st. sess. 174. Senate documents*. v. 4. 1839-1840].

NOTE.—This map is also found in Greenhow's Memoir, historical and political, on the northwest coast of North America. 1840.

1841.

Archipelago of Arro, gulf of Georgia, Ringgolds channel and straits of Fuca, Oregon territory. 1841. 25x23.

[*In Wilkes (Charles). United States exploring expedition during 1838-42. Atlas. fol. Philadelphia, C. Sherman & son, 1858. v. 2. map 77*].

1841.

Map of the Oregon territory. 1841. 22x33½.

[*In Wilkes (Charles). United States exploring expedition during 1838-42. Atlas. fol. Philadelphia, C. Sherman & son, 1858. v. 2. map 67*].

NOTE.—Also found in the Atlas. 4°. Edition of 1844.

1842.

Pacific ocean, by J. Arrowsmith, 1842.

[*In his The London atlas of universal geography. fol. London, J. Arrowsmith, 1842—[1850] no. 38*].

1842.

The world. 20x30. New York, J. H. Colton, [1842].

[*In Fisher (Richard S.) The book of the world. 8°. New York, J. H. Colton, 1849. v. 2. at end*].

NOTE.—Gives Alaska boundary 1825. Copyright by W. Williams.

1842 — 1844.

Carte des parties de la Russie Américaine explorées de 1842 à 1844 par m. le lieutenant de marine Zagoskine. 14½x14.

[*In Nouvelles annales des voyages. 1850. vol. 125-126. 5me série. 21-22. 8°. Paris, A. Bertrand, [1850] page 5*].

NOTE.—To accompany "Résumé des journeaux de l'expédition exécutée dans l'intérieur de l'Amérique Russe, pendant les années 1842-43-44, sous la direction de m. le lieutenant de marine Zagoskine; lu par l'auteur, m. le capitaine-lieutenant de marine Zélenoï à l'une des séances de la Société géographique de Russie. Traduit du russe, et augmenté d'un appendice, par m. le prince Emmanuel Galitzin". pp. 5-16.

1843.

Hutawa (Edward). Map of the Oregon territory of the United States, exhibiting the various trading depots or forts occupied by the British Hudson bay company, connected with the western and north-western fur trade. 14x18. St. Louis, Mo. E. Hutawa, 1843.

1843.

North America. 15x12. [London] Chapman & Hall, 1843.

[*In Society for the diffusion of useful knowledge. Maps. 4°. London, Chapman & Hall, 1844*].

NOTE.—Gives Alaska boundary of 1825.

1844.

A map of the Oregon territory. Drawn on stone by J. Traxton. 17x13.

[*In Dunn (John). History of the Oregon territory. 8°. London, Edwards & Hughes, 1844.*]

1844.

Karta Ledovitago moria i Vostchnago okeana, 1844. 24½x35.

Map of the Artic [Glacial] sea and the eastern ocean.

Compiled from the newest descriptions by the hydrographic department of the naval ministry [of Russia], 1844.

NOTE.—Gives the Russian-American boundary of 1825. A corrected edition is found under 1864.

1844.

Carte de la côte de l'Amérique sur l'océan Pacifique Septentrionale comprenant le territoire de l'Orégon, les Californies, la Mer Vermeille, partie des territoires de la compagnie de la baie d'Hudson, et de l'Amérique Russe. Dressée par m. Duflot de Mofras. 36x22½.

[*In Duflot de Mofras (Eugène). Exploration du territoire de l'Orégon, [etc.] Atlas. fol. Paris, A. Bertrand, 1844.*]

1844.

Carte de l'océan Pacifique au nord de l'Équateur. 11½x15½.

[*In Duflot de Mofras (Eugène). Exploration du territoire de l'Orégon [etc.] Atlas. fol. Paris, A. Bertrand, 1844.*]

1844.

Chart of the Pacific ocean exhibiting the tracks and researches of the U. S. exploring expedition with corrections to the year 1844. Sheet no. 1. 23x23.

[*In Wilkes (Charles). United States exploring expedition during 1838-42. Atlas. fol. Philadelphia, C. Sherman & son, 1858. v. 1.*]

1844.

Map of the western & middle portions of North America. 22½x25.

[*In Greenhow (Robert). The history of Oregon and California 8°. Boston, C. G. Little & J. Brown, 1844.*]

NOTE.—Gives British-Russian boundary of 1825.

1844 — 1864.

Karta Ledovitago moria i Vostotchnago okeana. 24x36½.

Chart of the Arctic sea and the Eastern ocean. Compiled by the hydrographic department of the marine ministry. 1844. Corrected to 1864. no. 1345.

NOTE.—Gives boundary line of 1825.

1844 — 1880.

Karta Ledovitago moria i. Vostotchnago okeana. $24\frac{1}{2} \times 36\frac{1}{2}$.

Chart of the Arctic sea and the Eastern ocean. Compiled by the hydrographic department of the marine ministry. 1844. Corrected to 1880. no. 1345.

NOTE.—Gives boundary line of 1825.

1845.

Map of the country north of Athabaska lake, North America. Traversed by the different Arctic expeditions. 8×12 . London, R. Bentley, 1845.

[*In Simpson (Alexander). The life and travels of Thomas Simpson, the Arctic discoverer 12°. London, R. Bentley, 1845*].

1845.

[Map of the territory of Oregon]. Thayer & co. lith. Boston. $7\frac{1}{2} \times 9$.

[*In Sturgis (William). The Oregon question. 8°. Boston, Jordon, Swift & Wiley, 1845*].

1846.

Map of the United States territory of Oregon west of the Rocky mountains. Exhibiting the various trading depots or forts occupied by the British Hudson bay co. O. H. Throop sc. $10\frac{1}{2} \times 16$.

[*In Robertson (William, jr.) Oregon. 8°. Washington, J. & G. S. Gideon, 1846*].

1846.

Photo-lithographic copy of the detailed maps of the north west boundary from Point Roberts to the Rocky mountains between the United States and the british possessions under the treaty of june 15, 1846. Showing monuments, cuts and other marks. Archibald Campbell, U. S. comr. n. w. boundary (Enlarged to twice the scale of the original drawings.) 7 sheets, each 27×70 . New York, New York lith., eng. & print. co. [1846].

1847.

Merkatorskaia karta Vostotchnago okeana i Beringova moria, s polu-ostrovom Aliaskoia i Alentskimi ostrovami. 1847. $22\frac{1}{2} \times 37$.

Mercator's chart of the Eastern ocean and Bering's sea with the peninsula of Aliaska and the Aleutian islands. Compiled by the hydrographic department of the naval ministry. No. 1375.

1847.

Merkatorskaia karta Vostotchnago okeana mezhdu ostrovami Baranovim i Kadiakom. 1847. $23 \times 36\frac{1}{2}$.

Mercator's chart of the Eastern ocean between the islands of Baranoff and Kadiak. Compiled by the hydrographic department of the naval ministry. No. 1378.

NOTE.—Four inset maps.

1847.

Nord Amerika. 18x22½. Berlin, D. Reimer, 1847.

[*In Zeigler (I. M.). Geographischer atlas. fol. Berlin, D. Reimer, 1851*]

NOTE.—Gives Russian America and boundary.

1847.

Stromgebiet von Nordamerika nach den besten quellen entworfen und gezeichnet. vom hauptm. Radefeld. 1847. Meyer's Hand atlas (supplm. 10) No. 110. 11½x14. Stich, druk, und verlag des bibliographischen zu Hildburghausen. [1847].

1847 — 1859.

Karte des San Juan-od. Haro-archipels. Nach den aufnahmen der eng. admiralität unter Kellett, Richards &c. 1847, 1858 un 1859. Von A. Petermann. 10x7½ Gotha, J. Perthes, 1859.

[*In Petermann (A.) Mittheilungen. 4°. Gotha, J. Perthes, 1859. pl. 19. p. 532*].

1847 — 1864.

America n. w. coast. Strait of Juan de Fuca surveyed by captain Henry Kellett, R. N. 1847.

Haro & Rosario straits by captain G. H. Richards, r. n. 1858. Admiralty Inlet and Puget Sound. by the United States exploring expedition, 1849. Coast south of C. Flattery by the same in 1853. 25x36½. London, admiralty, 1849. Corrections & additions, aug. 1, 1864, feb. 65.

[*Great Britain. Admiralty*].

1847 — 1865.

North America west coast. Haro and Rosario straits surveyed by capt. G. H. Richards & the officers of h. m. s. Plumper 1858-9. The shores of Juan de Fuca strait to Admiralty inlet from capt. H. Kellett's survey, 1847. 36x25. no. 2689. London, admiralty, 1859. Corrections, sept. 1864, feb. 1865.

[*Great Britain. Admiralty*].

1848.

Karta vkhodov k Novo-Arkh angelskomu portu tchrez zundy Sitkhu, Klokatcheva, i proliv Pogibshy. 36½x22½.

Chart of the entrance to the port of New Archangel through Sitka and Klokatchev sound, and the straits of Pogibshic. Compiled by the hydrographic office of the naval ministry. 1848. No. 1397.

1848.

Merkatorskaia karta Vostotchnago okeana s sieberozpadnim beregom Ameriki i prilagaiushtchim k nemu Koloshenkim archipelagom 1848. 36½x23.

Mercator's chart of the eastern ocean and northwest coast of America, with the Koloshenski [Alexanders's] archipelago and its neighborhood. Compiled by the hydrographic department of the naval ministry.

NOTE.—With 5 inset maps.

1848.

Merkatorskaia karta Vostotchnago okeana i Beringova moria, s Aleutskimi i Komandorskimi ostrovami 1848. 22½x36¼.

Mercator's chart of the eastern ocean and Bering's sea, with the Aleutian and Komandorski islands. Compiled by the hydrographic department of the naval ministry. 1848.

NOTE.—Contains inset maps of the islands of Attu, Bering's island, Amchitka island, Atka island, Amlia island, and Medni or Cooper island.

1848—1849.

Merkatorskaia karta Vostotchnago okeana e syeverozapadnym beregom Ameriki mezhdu portom Monterey i zyndom korolevie Charlottie. 37x22.

Mercator's chart of the Eastern ocean and the northwest coast of America, between port Monterey and Queen Charlotte sound. . . . Engraved by the hydrographic department of the naval ministry. 1848. Corrected to 1849.

NOTE.—Contains inset map of San Francisco. 1827-28.

1848—1864.

Merkatorskaia karta Vostotchnago okeana e syeverozapadnym beregom Ameriki mezhdu portom Monterey i zyndom korolevie Charlottie. 37x22.

Mercator's chart of the Eastern ocean and the northwest coast of America between port Monterey and Queen Charlotte sound. . . . Engraved by the hydrographic department of the naval ministry. 1848. Corrected to 1864.

NOTE.—Contains inset map of San Francisco. 1827-28. Map is numbered 1395.

1848.

Map of Oregon and Upper California. From the surveys of John Charles Frémont and other authorities. Drawn by Charles Preuss. 32½x26. Baltimore, E. Wilber & co. [1848].

[*In United States. Senate. Miscellaneous. 1st sess. 30th cong. 1847-48*].

NOTE.—To accompany "Geographical memoir upon Upper California." By J. C. Frémont.

1848.

Map of Oregon and upper California from the surveys of John Charles Frémont and other authorities Drawn by Charles Preuss, 1848. 27x33. Baltimore, lith. by E. Weber; [1848].

[*United States. Congress. Senate*].

1848.

Karte des gränzdistricts in den besitzungen der Aleutischen und der Hudsonsbay-compagnie. A. Erman del. $10\frac{1}{4} \times 11\frac{3}{4}$.

[*In Archiv für wissenschaftliche kunde von Russland. Herausgegeben von A. Erman. 8°. Berlin, G. Reimer, 1848. v. 6. at end.*]

1848—1850.

Atlas syeverozapadnyk beregov Ameriki ot Beringova proliva do mysa Korriëntes i ostrovov Aleutskikh c pvisevokupleniëm nyekotorykhmyest syeverovoztochnago berega Azii sostavil Kapitan I. ranga Tebenkof. 3p. 1. 39 maps. fol. 1852.

NOTE.—Atlas of the northern shore of America from Behrings strait to cape Corrientes and the Aleutian islands with additions of some places on the northeastern shores of Asia. Compiled by capt. of the first rank Tebenkof.

Hidrografitcheskiya zamietahaniya k Atlas syeverozapadniekh beregov Ameriki, ostrovov Aleutskikh i nyekotorykh drugikh myest syevernago Tikhago okeana. Kapitana I. ranga Tebenkof 3 p. 1. 7, 148, 17pp. 1l. 8°. Sanktpeterburg, v. tipografii morskago kadetskaga korpusa, 1852.

NOTE.—Hydrographic notes to the atlas of the northwestern shores of America, the Aleutian islands and some other places on the north Pacific ocean. By capt. of the 1st rank, Tebenkof. St. Petersburg, printed by the naval cadet corps, 1852.

1849.

Merkatorskaia karta proliva Kupreyanova nakhodiashtchagocia mezhdou Kadiakom i Afognakom. 1849. $22\frac{1}{2} \times 37$.

Mercator's chart of the straits of Kupreyanova situated between Kadiak and Afognak islands. Engraved by the hydrographic department of the naval ministry. No. 1425.

1849.

Carte de la Californie extrait de la grande carte de l'exploration du territoire de l'Orégon, des Californiens &c. Par mr. Duflot de Mofras. 11x15.

[*In Nouvelles annales des voyages. 1849. 121-122. 5 me. série. 17-18. 8°. Paris, A. Bertrand, 1849. p. 195.*]

1849.

Merkatorskaia karta Kadiakskago archipelago. Sostavlena Rossiiskoio Amerikanskoiu Kompanieiu po novietim sciedeniyam 1849.

[*In Otchet Rossiisko-amerikanskoiu kompanii glavnage pravleniya, 3a odin god, po 1 ianvaria 1849 goda.*] $20\frac{1}{2} \times 18$.

NOTE.—Mercators chart of the Kadiak archipelago. Compiled by the Russian-american company from the latest surveys.

[*In Report of the Russian-american company, jan 1, 1849.*]

1849.

Karte zur abhandlung über die geogn.-u. orgr. beschaffenheit der n. w. küste Amerika's u. der anliegenden inseln mit zugrundelung der karten des hydrogr. dep. des see-ministeriums zu St. Petersburg. Von C. Grewingk. 1849. 13x26.

[In *Grewingk (Constantin)*. *Beitrag zur kenntniss der orographischen und geognostischen beschaffenheit der nord-west küste Amerikas*. 8°. St. Petersburg, K. Kray, 1850].

1849.

Polar, Behring sea and strait, from english & russian surveys. 45x31. New York, E. & G. W. Blunt, 1849.

1849.

The british possessions in North America, exhibiting the recent discoveries. By James Wyld. 11x14.

[In *Martin (Robert Montgomery)*. *The Hudson's bay territories and Vancouver's island*. 8°. London, T. & W. Boone, 1849].

185-

Behring's sea and Arctic ocean, from surveys of the U. S. North Pacific surveying expedition in 1855, commander John Rodgers, commanding and from russian and english authorities. Compiled by E. R. Knorr. Drawn by Louis Waldecker. 30x34. [n. p. 185-].

1850.

Merkatorskaia karta proliva Vrangelia. 1850. 22½x36½.

Mereators chart of the straits of Wrangel. Eng'd. by the hydrographic dept. of the naval ministry. [And] Merkatorskai karta vkhoda v rieku Kolumbiyu. 1850.

Mercator's chart of the entrance to the Columbia river. Eng'd. by the hydrographic dept. of the naval ministry. No. 1441.

1850.

Merkatorskaia karta zapadnago berega ostrova Sitki ot myra Ommeni do zunde Klokatcheva. Sostovlena Rossiskoiu Amerikanskoiu Kompanieiu po novieitim sviedieniyam. 1850. 29x18.

[In *Otchet Rossiisko-Amerikanskoi Kompanii glavnago pravlenia za odin god, po 1 ianvaria 1850 goda*. Sanktpeterburg, 1850].

NOTE.—Mercator's chart of the west shore of the Sitka island from cape Ommen to Klokatchef sound. Compiled by the Russian american company after the newest surveys.

[In *Report of the Russian american company, jan 1, 1850*].

1850.

Part of North America, shewing the proposed line of railway. 12x21.

[In *Wilson (F. A.) and Richards (Alfred Bates)*. *Britain redeemed and Canada preserved*. 8°. London, 1850, at end]

1850.

British North America. By J. Arrowsmith. 19x23½. London, J. Arrowsmith, 1850.

[*In his The London atlas of universal geography. fol. London, J. Arrowsmith, 1842 [1850] no. 40*].

1850.

Chart of the Arctic shores of the American continent. From Baffin bay to Behring strait. From admiralty surveys corrected to Feb. 1850.

[*In Shillinglaw (John J.) A narrative of Arctic discovery. 12°. London, 1850*].

1850.

British North America. 12½x16.

[*In Sharpe's student's atlas. fol. London, Chapman & Hall, 1850. no. 43*].

1850.

Map of the world on Mercator's projection, exhibiting the researches of the principal modern travellers & navigators. Published by S. Augustus Mitchell. col. fold. 50x75. Philadelphia, S. A. Mitchell, 1850.

NOTE.—Gives Russian territory in North America and boundary of 1825.

1850 — 1851.

Polar chart illustrating Dr. P. C. Sutherland's account of Capt. Penny's expedition and showing the chief physical features of the Arctic region, by A. Peterman. 10x10.

[*In Sutherland (Peter C.) Journal of a voyage in Baffin's bay. 1850-51. 12°. London, 1852. v. 1*].

1850 — 1851.

Sketch of the shores of Arctic America, to illustrate the discovery of the north west passage. By Capt. R. McClure, 1850-1. 7x12.

[*In Royal geographical society. Journal. 8°. London, J. Murray, 1854. v. 24. p. 244*].

1850 — 1853.

Chart of the north-west passage discovered by Capt. McClure, h. m. s. Investigator, 1850-53. 2d ed. with Sir E. Belcher's discoveries. 12x24½. Edinburgh, W. & A. K. Johnston, 1853.

NOTES.—Gives Northwestern portion of Russian America.

1850 — 1854.

Behring's strait. 7x23.

[*In Miertsching (Johann August). Reese tagebuch. 2te auf. 8°. Gnadau, 1856. at end*].

1851.

British North America. S. Hall sculp. 16x23.

[*In Richardson (Sir John). Arctic searching expedition. 8°. London, Longmans, 1851, v. 1.*]

NOTE.—Give Alaska boundary settled 1825.

1851.

North America. Drawn & engraved by Alex. Findlay. 10x8½.

[*In Brookes (Richard). A general gazetteer. New ed. 8°. London, W. Tegg & co. 1851. p. 29.*]

1851.

Map of North America. By J. Calvin Smith. 21x18¾. New York, J. Disturnell, 1851.

NOTE.—Contains “Maps of the gold region of California.” Also 1852 edition.

1851.

Planisphere illustré présentant la description géographique des parties connues de la terre. Dressé par Vuillemin, gravé par Langevin. 32x42 inches. Paris, Fatout, 1851.

NOTE.—Gives Russian America.

1851—1852.

Orégon territoire aux États-Unis. 1851–52. 8x10½.

[*In Saint-Amant (Pierre Charles de). Voyages en Californie et dans l'Orégon. 8°. Paris, L. Maison, 1854. p. 139.*]

1852.

Map of North America. By J. Calvin Smith. col. 22x19 inches. New York, J. Disturnell, 1852.

1852.

Merkatorskaia karta Vostotchnago okeana i yuzhnoe polovini Okhotskago moria, s Kurilskimi ostrovam. 23x36½.

Mercator's chart of the Eastern ocean and the southern half of the sea of Okhotsk, with the Kuril islands. Compiled by the hydrographic department of the naval ministry.

1852.

Merkatorskaia karta Ledovitago i Beringova morei, s sieverozpadnim bergom Ameriki, ot mysa Lisburna do poluostrova Aliaski 1852. 37x22½.

Mercator's chart of the Arctic and Bering's seas, with the northwest coast of America from cape Lisburne to the peninsula of Aliaska. Compiled by the hydrographic department of the naval ministry.

NOTE.—Contains inset map of Port Clarence, and island of Kotzebue and Chamisso.

1852.

Arctic regions. $8\frac{1}{2} \times 11\frac{1}{4}$.

[In *Lowry* (John Wilson). *Lowry's table atlas*. 4°. London, Chapman & Hall, [1852] no. 84].

NOTES.—Gives "Russian America" and boundary.

1852.

Map of British North America to illustrate a paper on the means of communication with the Pacific ocean; by capt. M. H. Synge. $7 \times 13\frac{1}{2}$

[In *Royal geographical society. Journal*. 8°. London, J. Murray, 1852. v. 22. p. 174].

1852.

Map of the countries round the North Pole. Prepared by lieut. R. S. Molesworth. $8\frac{1}{2} \times 12$.

[In *Simmonds* (Peter Lund). *Sir John Franklin and the Arctic regions*. 12°. Buffalo, 1852].

1852 — 1856.

Mappemonde hydrographique. Dressée par mr. C. L. Gressier, ingénieur hydrographe conservateur du dépôt-général de la marine. Publiée en 1852. Revue en 1856. 4 sheets each $24\frac{1}{2} \times 36$. [Paris, 1856].

[France. *Département de la marine et des colonies*].

NOTE.—Sheet 2, contains Alaska.

1852 — 1865.

Merkatorskaia karta Vostotchnago okeana i yuzhnoe polovini Okhotskago moria, s Kurilskimi ostrovam. $23 \times 36\frac{1}{2}$.

Mercator's chart of the Eastern ocean and the southern half of the sea of Okhotsk with the Kuril islands. Compiled by the hydrographic department of the naval ministry. Corrected to 1865.

1853.

America n. w. coast. Queen Charlotte islands and adjacent coast, by captain Vancouver, r. n. [Also]. N. W. America. Port Kuper including Mitchell and Douglas harbours, by George Moore, master of h. m. s. *Thetis*, 1852. $24\frac{1}{2} \times 18\frac{1}{2}$. London, admiralty, 1853.

[*Great Britain. Admiralty. Chart no. 2168*].

1853.—

North America. 15×12 . London, G. Cox, 1853.

[In *Society for the diffusion of useful knowledge. General atlas. fol. London, G. Cox, 1853. no. 127*].

NOTES.—Gives Alaska boundary 1825.

1853.

British North America. $12\frac{1}{2} \times 15\frac{1}{2}$. London, G. Cox, 1853.

[In *Society for the diffusion of useful knowledge. General atlas. fol. London, G. Cox, 1853. no. 128*].

1853.

Merkatorskaia karta yuzhnoi polovnin Koloshenskago arhipelaga. 1853. 36½x24½.

Mercator's chart of the southern half of the Koloshenski archipelago. Compiled by the hydrographic department of the naval ministry. No. 1493.

1853.

Merkatorskaia karta sievernoi polovin Koloshenskago arhipelago. 1853. 36½x24½.

Mercator's chart of the north half of the Koloshenski archipelago. Compiled by the hydrographic department of the naval ministry. No. 1494.

1853.

Chart illustrating lieut. Hooper's narrative, showing the country of the Tuski. 8½x10½.

[*In Hooper (William H.) Ten months among the tents of the Tuski.* 8°. London, 1853].

1853.

New map of California, Oregon, Washington, Utah and New Mexico. Compiled from the latest authorities & surveys and engraved by G. Schroeter. 23x26. fold. 18°. New York, J. Disturnell, 1853.

1853.

North America. Engraved by Sidney Hall. 14½x10.
[*In Encyclopaedia (The) britannica.* 8th ed. 4°. Boston, Little, Brown & co. 1853. v. 2. pl. 22].

NOTE:—Gives boundary settled 1825, Russia—Great Britain.

1853 — 1868.

Territory of the United States from the Mississippi river to the Pacific ocean; originally prepared to accompany the reports of the explorations for a Pacific railroad route; made in accordance with the 10th & 11th. sections of the army appropriation, act of march 3rd. 1853; compiled from authorized explorations and other reliable data by lieut. G. K. Warren, top. eng'rs. In the office of Pacific r. r. surveys, war dept. under the direction of bvt. maj. W. H. Emory, top. eng'rs. in 1854. capt. A. A. Humphreys top. eng'rs in 1854—1858. Recompiled and redrawn under the direction of the chief of corps of engineers by Edward Freyhold, 1865—66—67—68. 57x46½. New York, engraved & printed by Julius Bien, N. Y. [1868].

[*United States. War department. Corps of engineers*].

NOTE.—Gives north west boundary line. And in corner "Territory of Alaska, ceded by Russia to the United States, 1868."

1854.

Merkatorskaia karta Ledovitago moria ot Tchaunskoi guby do mysy Ledianago, s Beringoviu prolivom. 1854. 23x36½.

Mercator's chart of the Arctic ocean from Tchann bay to Icy cape, with Bering's straits. Compiled by the hydrographic dept. of the naval ministry. No. 1495.

1854.

A new map of the world on Mercator's projection with the tracks of the most celebrated & recent navigators. Engraved by John Dower. New ed. col. 50x74. fold. 4°. London, T. Deacon & co. late H. Teesdale & co. 1854.

NOTE.—Title on cover; Teesdale's Map of the world. Gives boundary of the British and Russian territory. 1825.

1854.

Map to accompany mr. J. Simpson's observations on the western Esquimaux. 14½x14½.

[In *Great Britain. Parliamentary papers. Accounts and papers. 1854-5. v. 35*].

NOTE.—Contains "Supposed course of the Yucon".

1854.

Karte der quellgebiete der flüsse Wichita, Brazos, Colorado &c. im innern von Nord-Amerika. Hauptsächlich nach den aufnahmen des capt. R. B. Marcy, 1854. [Also] Karte des nordwestlichsten theile von Nord-Amerika. Von A. Petermann. 9½x7½ Gotha, J. Perthes, 1859.

[In *Petermann (A.) Mittheilungen. 4°. Gotha, J. Perthes, 1859. pl. 2. page 48*].

1854.

Map of North America. By J. Calvin Smith. 21x19 New York, J. Disturnell, [1854].

1854.

The world on Mercator's projection. Engraved by S. Hall. 18x22. [In *McCulloch (John Ramsay). A dictionary, geographical, statistical and historical. A new rev. ed. 8°. London, Longman, 1854. v. 1*].

1854.

Map of North America exhibiting the recent discoveries, geographical & nautical. By James Wyld. 18x14. London, J. Wyld, [1854].

[In *Wyld (James). A new general atlas. fol. London, [1854]*].

1854—1856.

Track chart of the U. S. North Pacific surveying expedition, John Rodgers, U. S. n. commanding, 1854-56. Drawn by Louis Waldecker. 24x32. [Washington, 1856].

[*United States. Navy department. Bureau of navigation. Hydrographic office*].

1855.

Behring's sea and Arctic ocean from surveys in the U. S. North Pacific surveying expedition in 1855. and from russian and english authorities. Compiled by E. R. Knorr. 35x33. [Washington, 1855].
[*United States. Navy department. Bureau of navigation. Hydrographic office.*].

1855.

British, russian & danish possessions in North America. 11x15.
[*In Colton (George W.) Colton's atlas of the world. fol. New York, J. H. Colton & co. 1856. no. 3.*].

1855.

British, russian & danish possessions in North America. 11x15.
[*In Colton (George W.) Colton's atlas of America. fol. New York, J. H. Colton, 1864. no. 3.*].

1855.

Disturnell (John). Map of Oregon and Washington territories showing the proposed northern rail road route to the Pacific ocean. fold. 10x18. New York, J. Disturnell, 1855.

NOTE.—From the Geographical and commercial gazette, v. 1, no. 3. N. Y. 1855.

1855.

The straits of Seniavine. Behring's straits. By the U. S. ship Vincennes. Lieut. John Rodgers. sept. 1858. Projected by E. R. Knorr. Reduced from engraving by C. Mahon. Views by Wm. Brenton Boggs. 18x22. Washington, S. Siebert's establishment, 1855.

[*United States. Navy department. North Pacific surveying expedition.*].

1855.

U. S. North Pacific surveying expedition, lieutenant John Rodgers, commanding. The straits of Seniavine, Behring's straits. By the U. S. ship Vincennes, lieut. John Rodgers, september 1855. 18½x21¾. Washington, 1855.

[*United States. Navy department, Bureau of navigation, Hydrographic office. Chart 1451.*].

1856.

Carte de l'île de Vancouver et de la côte adjacente pour accompagner une description de cette île par le lt. colonel W. C. Grant. 1856. Dressée pour le Journal de la Société géographique de Londres par J. Murray, London, 1841. 8x8.

[*In Revue coloniale. 2e série. v. 20. Juillet-déc. 1858. 8°. Paris, 1858. p. 715.*].

1856.

Map of North America. 12x9¼.

[*In Cartée (Cornelius S.) A school atlas of physical geography. 8°. Boston, Hickling, Swan & Brown, 1856. no. 2.*].

NOTE.—The Yukon in this map flows into the Arctic Ocean.

1856.

North America. Containing all the discoveries in the Arctic seas up to 1856. Constructed & engraved by J. Bartholomew. 17x22.

[*In Black's atlas of North America. fol. Edinburgh, A. & C. Black, 1856. no. 2*].

1857.

Aboriginal map of North America, denoting the boundaries and the locations of various indian tribes. John Arrowsmith lith. col. 18x22.

[*In Great Britain. Parliament. Reports from committees. Hudson's bay co. 1857. v. 15*].

1857.

British North America. 16½x20. London, Longman & co. [1857].

[*In Hall (Sydney). A new general atlas. fol. London, 1857. no. 45*].

1857.

Karte zur übersicht der versuche zur entdeckung einer nordwestlichen durchfahrt. 16x18.

[*In Zeitschrift für allgemeine erdkunde. Neue folge. 8°. Berlin, 1857. v. 11, p. 192*].

1857.

Map of the northwest part of Canada, Indian territory and Hudson bay, compiled and drawn by Thos. Devine, provincial land surveyor & draughtsman, by order of the hon. Joseph Cauchon, commissioner of crown lands. March 1857. 54x60.

[*In Canada. Appendix to report of the commissioner of crown lands. Part 2. 8°. Toronto, 1857*].

NOTE.—Gives Russian-Alaska boundary of 1825.

1857.

Map of the north west part of Canada, Hudson's bay & Indian territories. Drawn by Thos. Devine. March, 1857. 22x19.

[*In Great Britain. Parliament. Reports from committees. Hudson's bay co. 1857. v. 15*].

1857.

Map of North America. Drawn by J. Arrowsmith. col. 16x20. London, J. Arrowsmith, 1857.

[*In Great Britain. Parliament. Reports from committees. Hudson's bay co. 1857. v. 15*].

1857.

Map of the north west part of Canada, Indian territories & Hudson's bay. Compiled & drawn by Th'os Devine, provincial land surveyor & draftsman, by order of the hon. Joseph Cauchon, commissioner of crown lands. col. 62x56. Toronto, S. Derbishire & G. Desbarats, 1857.

NOTES.—Gives Russian boundary of 1825.

1857.

Map of the north west part of Canada, Indian territories & Hudson's bay. Compiled & drawn by Thos. Devine. 57x60. Toronto, Maclear & co. 1857.

[*Canada. Crown lands department*].

1857.

Aboriginal map of North America, denoting the boundaries and locations of various Indian tribes. 18x21½. John Arrowsmith, litho.

[*In Hudson's bay company. Report from the select committee, of the Hudson's bay company. Ordered, by the house of commons, to be printed, 31 july and 11 aug. 1857*].

1857.

Map of the north west part of Canada, Hudson's bay & Indian territories. Drawn by Tho's Devine by order of the hon'ble Joseph Cauchon, comm'r. of crown lands. Toronto, march, 1857. 22x18½. John Arrowsmith, litho.

[*In Hudson's bay company. Report from the select committee, of the Hudson's bay company. Ordered by the house of commons, to be printed, 31 july and 11 aug. 1857*].

1857.

Map of North America. Drawn by J. Arrowsmith. On this map, the territories claimed by the Hudson's bay company in virtue of the charter granted to them, by king Charles the Second, are colored green—the other british territories, pink & those of Russia, yellow. 20½x16. London, John Arrowsmith, 1857.

[*In Hudson's bay company. Report from the select committee, of the Hudson's bay company. Ordered, by the house of commons, to be printed, 31 july and 11 aug. 1857*].

1858.

America n. w. coast. Strait of Juan de Fuca surveyed by captain Henry Kellett, r. n. 1847. Haro & Rosario straits by captain G. H. Richards, r. n. 1858. Admiralty inlet and Puget sound by the United States exploring expedition, 1841. Coast south of C. Flattery by the same in 1853. 25x35½. London, admiralty, 1849. Corrections and additions aug'st. 1864.

[*Great Britain. Admiralty. Chart no. 1911*].

1858.

America, n. w. coast. Semiahmoo bay and Drayton harbor. Surveyed by capt'n. G. H. Richards, r. n. assisted by mass'rs J. A. Bull, D. Pender, & E. P. Bedwell, r. n. 1856. Engraved by J. & C. Walker. Additions to April 1859. 18½x24. Admiralty, London, 1858.

[*Great Britain. Admiralty. Chart no. 2627*].

1858.

America n. w. coast. Strait of Juan de Fuca, surveyed by captain Henry Kellett, r. n. 1847. Haro & Roserio straits by captain G. H. Richards, r. n. 1858. Admiralty and Puget sound by United States exploring expedition 1841. Coast south of C. Flattery by the same in 1853. 27x37½. London, admiralty, 1849. Corrections and additions aug'st. 1864. Feb. 65.

[*Great Britain. Admiralty. Chart no. 1911*].

1858.

America, west coast. Cape Mendocino to Vancouver id. from Cape Flattery southward from the United States coast survey 1855. Juan de Fuca strait, by capt'n. Kellett, r. n. 1847. 38x25. London, admiralty, 1858.

[*Great Britain. Admiralty. Chart no. 2531*].

1858.

America. Bearbeitet und gezeichnet von H. Kiepert. Revidirt v. C. Gräf. 1858. 25x20. Weimar, geographisches institut, 1858.

1858.

British, russian & danish possessions in North America. 11½x16.
[*In Colton (George Woolworth). Colton's general atlas. fol. New York, J. H. Colton & co. 1858. Map 6*].

1858.

Karte von Britisch-Columbia (früher, New-Caledonia), Vancouver i., und dem nördlichen theil von Washington territorium von A. Petermann. 9¾x13½. Gotha, J. Perthes, 1858.

[*In Petermann (A.) Mittheilungen. 4°. Gotha, J. Perthes, 1859. pl. 20*].

1858.

Map of British Columbia and Vancouver island denoting the gold and coal districts. 7x9½.

[*In Cornwallis (Kinahan). The new El Dorado; or British Columbia. 16°. London, T. C. Newby, 1858. p. 1*].

1858.

Map of British Columbia and Vancouvers' id. Drawn by Francis Young. 13x16.

[*In Hazlitt (William Carew). British Columbia and Vancouver island. 16°. London, G. Routledge & co. 1858*].

1858.

North America. Drawn by J. Bartholomew. 21½x16½.

[*In Bartholomew (John). Supplement to Black's general atlas of the world. fol. Edinburgh, A. & C. Black, 1858*].

1858.

Sketch showing the different routes of communication with the gold region on Fraser river, chiefly compiled from the routes of A. C. Anderson & Mr. McKay. J. Arrowsmith litho. 15x19½.

[*In Great Britain. Parliament. Accounts and paper. Colonies. 1859. v. 17*].

1858.

The Kootanie and boundary passes of the Rocky mountains. Explored in 1858, by Capt. Blakiston. John Arrowsmith, litho. 1860. 10½x16.

[*In Great Britain. Parliament. Accounts and papers. 1860. v. 44*].

1858.

The Arctic shores of America and part of Asia; shewing the tracks & discoveries of h. m. s. Hecla & Griper, from Baffin bay to Melville island, commanded Sir Edw'd Parry 1819 & 20. & of h. m. s. Investigator, from Bering strait to Mercy bay, commanded by Capt'n. McClure, 1850, 51, 52 & 53. Completing the discovery of the north west passage; also the coasts discovered or examined by the officers of the expeditions sent in search of Sir John Franklin. Drawn from official documents by John Arrowsmith. 25x7½. London, J. Arrowsmith, 1858.

[*In Brown (John, f. r. g. s.) The north-west passage. 8°. London, E. Stanford, 1858, at end*].

NOTE.—Gives Russian American boundary and the course of the river Kuechpak or Yukon.

1858—1859.

North America west coast. Haro and Rosario straits surveyed by Capt'n G. H. Richards & the officers of h. m. s. Plumper 1858—59. The shores of Juan de Fuca strait to Admiralty inlet from Capt'n H. Kellett's survey 1847. 37x25. London, Admiralty, 1859.

[*Great Britain. Admiralty. Chart no. 2689*].

1859.

America, west coast. British Columbia. Sketch of the Fraser river from Langley to Yale by Lieut. Mayne, R. N. of h. m. s. Plumper—Capt. Richards and the hon'ble M. B. Begbie, Judge in British Columbia. 36x25. London, Admiralty, 1859.

[*Great Britain. Admiralty. Chart no. 2666*].

1859.

British North America. By permission dedicated to the hon'ble Hudson Bay Co. containing the latest information which their documents furnish. By J. Arrowsmith. No. 40. 18½x23½. London, J. Arrowsmith, 1859.

1859.

Entrance to Esquimault harbour [And] Race islands. Showing the proposed site for a light house. John Arrowsmith lith. 2 maps each 7x11½.

[*In Great Britain. Parliament. Accounts and papers. 1859. v. 22*].

1859.

Karte der Nordamericanischen polarländer. Zu Kane's Nordpolfahrten. Leipzig, O. Spamer. Nach der im verlage von D. Reimer in Berlin erschienenen karte von Kiepert mit genehmigung des verlegers reducirt. 11½x14.

[*In Kane (Elisha Kent). Kane die Nordpolfahrer 2te verm. Aufl. 12°. Leipzig, O. Spamer, 1859, at end*].

1859.

Karte eines theils von Britisch Columbia nach offiziellen quellen gez. von E. G. Ravenstern. London, 1859. 8x9½.

[*In Gesellschaft für erdkunde zu Berlin. Zeitschrift. 1859. 8°. Berlin, 1859. Neue folge. v. 6. pl. 7*].

1859.

Map of a part of Washington territory to accompany the report of the surveyor general. 1859. Sen. ex. doc. no. 2. 1st sess. 30th cong. 21½x28. New York, lith. of J. Bien, [1859].

NOTE.—Shows north west boundary.

1859.

Map of a portion of British Columbia. Compiled from the surveys & explorations of the royal navy & royal engineers at the camp near Westminster, nov. 24, 1859. John Arrowsmith, litho. 1860. 11x19½.

[*In Great Britain. Parliament. Accounts and papers. 1860. v. 44*].

1859.

Map showing the route by road & navigation for connecting the Atlantic & Pacific oceans. Compiled by Bruce & Brunlees. 13x24.

[*In Dawson (S. J.) Report on the exploration of the country between lake Superior and the Red river settlement. 4°. Toronto, J. Lovell, 1859*].

1859.

Map of the state of Oregon and Washington territory. Compiled in the burean of topog. eng'rs chiefly for military purposes by order of hon. John B. Floyd, sec. of war. Engraved by W. H. Dougal. 27x37. [n. p. 1859].

1859.

Reduced map of a portion of British Columbia. Compiled from the surveys & explorations of the royal navy & royal engineers at the

camp near Westminster, nov. 24, 1859. John Arrowsmith litho. 1861. 11x17.

[*In Great Britain. Parliament. Accounts and papers. Colonies. 1862. v. 36*].

1859.

South east part of Vancouver Island during the proposed site for light houses on the Great Race rock and Fisgard island. John Arrowsmith litho. 1859. 12x14.

[*In Great Britain. Parliament. Accounts and papers. 1859. v. 22*].

1859.

The provinces of British Columbia, & Vancouver island. With portions of the United States & Hudson's bay territories. Compiled from original documents, by John Arrowsmith. 23x20½. London, J. Arrowsmith, 1859.

[*In Great Britain. Parliament. Accounts and papers. 1859. v. 22*].

NOTE.—Also a copy in separate form.

1859 — 1865.

North America—west coast. Vancouver island and adjacent shores of British Columbia surveyed by capt'n. G. H. Richards, r. n. assisted by lieut. R. C. Mayne; J. A. Bull, D. Pender, E. P. Bedwell, masters J. T. Gowlland & G. A. Browning, sec. masters & E. Blunden, mast. assist. 1859-64. 25x37. London, admiralty, 1865.

[*Great Britain. Admiralty. Chart no. 1917*].

1860.

North America, west coast. Fraser river and Burrard inlet. Surveyed by capt'n G. H. Richards, r. n. and the officers of h. m. s. Plumper, 1859-60. 24½x36. London, admiralty, 1860.

[*Great Britain. Admiralty. Chart no. 1922*].

1860.

A chart of the Arctic regions. Projected from Berghaus & Petermann, &c. 13½x13½.

[*In Hayes (Isaac Israel). An Arctic boat journey. 12°. Boston, 1860*].

1860.

Map of the boundary line between British America & the United States, showing the proposed route from Port William to Arrow Lake, thence to Rainy Lake via. the Old north west company's route. J. Arrowsmith lith. 11½x32.

[*In Great Britain. Parliament. Accounts and papers. 1860. v. 44*].

1860.

Map of the country from lake Superior to the Pacific ocean, showing the western boundary of Canada & the eastern boundary of British Columbia. [etc.] John Arrowsmith litho. 1860. $9\frac{1}{2} \times 20$.

[*In Hind (Henry Youle). Narrative of the Canadian Red river exploring expedition of 1857. 8°. London, Longmans, 1860. p. 223.*]

1860.

Map of the country from lake Superior to the Pacific ocean, showing the western boundary of British Columbia, also the fertile belt stretching from the Lake of the Woods to the Rocky mountains. Drawn by J. Arrowsmith. 1860. 10×20 .

[*In Great Britain. Parliament. Accounts and papers. 1860. v. 44.*]

1860.

North America, west coast Vancouver island. Nanaimo harbour and Departure bay surveyed by capt'n G. H. Richards, r. n.; h. m. s. Plumper. 1859. $24\frac{1}{2} \times 18$. London, admiralty, 1860.

[*Great Britain. Admiralty. Chart no. 2512.*]

1861.

North America west coast. Haro strait and Middle channel surveyed by capt'n G. H. Richards, & the officers of h. m. s. Plumper 1858-60. 36×28 . London, admiralty, 1861.

[*Great Britain. Admiralty. Chart no. 2840.*]

1861.

Karta rossiiskikh vladienii na beregakh Vostotchnago okeana. 1861. 17×20 .

Map of the russian possessions on the shores of the eastern ocean. 1861.

NOTE.—Consists of map of Russian America and adjacent islands, with the eastern shore of Siberia. The boundary line of 1825 between the Russian and British possessions in North America is indicated on the map.

1861.

North America—west coast. Vancouver island. Esquimalt harbour surveyed by capt'n G. H. Richards & the officers of h. m. s. Plumper 1858. The interior from a survey by J. D. Pemberton esq're, surveyor general. 1860. $39\frac{1}{2} \times 25$. London, admiralty, 1861. Corrections may 1862.

[*Great Britain. Admiralty. Chart no. 1897a.*]

1861.

British Columbia. Reduced copy of the map referred to in the despatch of gov. Douglas. dated 16 july, 1861.

[*In Great Britain. Parliament. Accounts and papers. Colonies. 1862. v. 36.*]

1861.

Map of a part of Washington territory to accompany the report of the surveyor general, 1860 '61. Sen. ex. doc. no. 1 2d sess. 36 cong. 22x27. New York, lith. of J. Bien [1861].

[*United States. Department of the interior. General land office.*]

1861.

Reduced sketch of part of British Columbia, by P. H. Nind. To accompany despatch no. 33. 2 may, 1861. John Arrowsmith litho. 12x14½.

[*In Great Britain. Parliament. Accounts and papers. Colonies. 1862 v. 36.*]

1861 — 1862.

North America, west coast. Vancouver harbour surveyed by capt'n. G. H. Richards & the officers of h. m. s. Plumper 1859 the town & interior from a survey by J. D. Pemberton esq're, surveyor general, 1860. 40x25. London, admiralty, 1861. Corrections may 1862.

[*Great Britain. Admiralty. Chart no. 1897b.*]

1861 — 1863.

Karta tuzemnykh narietchiye na Aleutskikh ostrovakh i sieberozapadnom beregu Ameriki. Sostavlennoi Kapitan-lieutenant Wermanam 12½x19½. Chart of the indigenous dialects of the Aleutian islands and the northwest coast of America. Prepared by capt. lieut. Wehrman.

Chart of the russian possessions on the shores of Eastern [i. e. Pacific] ocean.

[*In Tikhmenef (P.) Istoritcheskoe obozrienie obrazovaniya Rossiiskse-Amerikanskoi kompanii.*]

NOTE.—Tikhmenef (P.) Historical review of the formation of the Russian-American company. 8°. St. Petersburg, E. Weimar, 1861-1863. v. 2, at end.

1861 — 1863.

Karta Rossiiskikh vladienie na beregakh vostotchnago okeana. 1861. 18x31.

Chart of the russian possessions on the shores of Eastern [i. e. Pacific] ocean].

[*In Tikhmenef (P.) Istoritcheskoe obozrienie obrazovaniya Rossiisko-Amerikanskoi kompanii.*]

NOTE.—Tikhmenef (P.) Historical review of the formation of the Russian-American company. 8°. St. Petersburg, E. Weimar, 1861-1863. v. 1, at end.

1861 — 1863.

Karta zamytchatelnyitkh iz Aleutskikh ostrovov i tchast Amerikan-skago materika, Ckrat atlas g. Tebenkofa [etc.] 24x18.

Chart of portions of the Aleutian islands and part of the American continent. Taken from the atlas of Tebenkof [etc.]

[In *Tikhmenef (P.) Istoritcheskoe obozrienie obrazovaniya Rossiisko-Amerikanskoi kompanii.*

Chart of the russian possessions on the shores of Eastern [i. e. Pacific ocean.]

NOTE.—Tikhmenef (P.) Historical review of the formation of the Russian-American company. 8°. St. Petersburg, E. Weimar, 1861-1863. v. 2, at end.

1862.

North America—west coast. Strait of Georgia—sheet 2. between Vancouver I. & British Columbia, n. e. Pt. of Texada I. to Johnstone strait surveyed by capt'n G. H. Richards, r. n. assisted by lieu't R. C. Mayne, J. Bull, D. Pender, & E. Bedwell, masters; J. Gowlland, G. Browning, second masters; & Blunden, masters' assistant. 1860. 38x25½. London, admiralty, 1862.

[*Great Britain. Admiralty. Chart no. 580.*]

1862.

North America—west coast. Vancouver island & British Columbia. Johnstone & Broughton straits. Knox bay to Goletas channel surveyed by capt'n G. H. Richards, r. n. assisted by J. Bull, D. Pender, & E. Bedwell masters; J. Gowlland & G. Browning, second masters; & Blunden, masters' assistant. 1860. 25x37. London, admiralty, 1862.

[*Great Britain. Admiralty. Chart no. 581.*]

1862.

British Columbia, coast lines from admiralty charts, interior from explorations by royal engineers and others, up to 1862. North of Fraser river from mr. Arrowsmith, last of Columbia river from capt. Palliser. Prepared under the direction of capt. Parsons, at the office of lands & works, New Westminster, aug. 1862, by order of col. R. C. Moody. Reduced & drawn by J. Conroy. 15x18½. [n. p. 1862].

1862.

Goldthwait's map of North America. Exhibiting the railroads with their distances, single & double tracks & width of gauge. By J. H. Goldthwait. 45x50. [New York, 1862].

1862.

The province of British Columbia & Vancouver island; with portions of the United States & Hudson's bay territories, compiled from official documents, by John Arrowsmith. 1862. 24x20. London, J. Arrowsmith, 1862.

[In *Macdonald (Duncan George Forbes). British Columbia and Vancouver's island.* 8°. London, Longmans, 1862, at end].

1862 — 1863.

General map of British North America, shewing the route of lord Milton & dr. Cheadle in 1862—3 [And] The western portion of British North America.

[In *Fitzwilliam* (*William Wentworth, viscount Milton*) and *Cheadle* (*William Butler*). *The north-west passage by land*. 8°. London, 1865].

1863.

British Columbia. Prepared under the direction of capt. Parsons, r. e. New Westminster, sept. 1863. By order of col. R. C. Moody. Scale 20 statute miles to one inch. Reduced & drawn by J. Conroy. Sheet 2. 10½x15½. [n. p. 1863].

1863.

North America—west coast. South side of Vancouver I. Sydney inlet to Nitinat including Clayoquot & Barclay sounds surveyed by capt'n. G. H. Richards, r. n. assisted by D. Pender & E. P. Bedwell masters; J. T. Gowlland & G. A. Browning, second masters; & E. R. Blunden, master's assistant. 1861. 25½x38½. London, admiralty, 1863. [*Great Britain. Admiralty. Chart no. 584*].

1863.

North America—west coast, strait of Georgia—sheet no. 1. between Vancouver I. & British Columbia. Fraser r, to n. e. pt. of Texada I. including Howe sound & Jervis inlet surveyed by capt'n. G. H. Richards, r. n. assisted by lieut. R. C. Mayne, J. Bull, D. Pender, & E. Bedwell, masters J. Gowlland, & G. Browning, second masters; & Blunden, masters' assistant. 1860. 53½x26. London, admiralty, 1863.

[*Great Britain. Admiralty. Chart no. 579*].

1863.

Carte du pays parcouru par l'abbé L. Rossi dans le territoire de Washington. 15x10.

[In *Rossi (L.) Six ans en Amérique*. 2^e éd. 8°. Paris, E. Dentu, 1863. facing p. 97].

1863.

Map of part of Washington territory east of Cascade mtns. showing topography of the mines region &c. to accompany the report of E. Giddings, 1862. H. r. ex. doc. no. 1. 37th cong. 3d sess. 17x23. New York, lith. of J. Bien [1863].

[*United States. Congress. House of representatives*].

1863.

Map of public surveys in the territory of Washington for the report of snrv. genl. 1862. H. r. ex. doc. no. 1. 37th cong. 3d sess. 17x35. New York, lith. of J. Bien [1863].

[*United States. Department of the interior. General land office*].

1863—1866.

Originalkarte von Vancouver insel zur übersicht der aufnahmen und forschungen im inneru durch die officialen expeditionen unter dem befehl von Robert Brown, 1863–1866. Mit den aufnahmen der engl. admiralitat vereinigte von A. Petermann. 10x12. Gotha, J. Perthes, 1869.

[*In Petermann (A.) Mittheilungen. 1869. 4^o. Gotha, J. Perthes, 1869. v. 15. pl. 1.*]

1864.

North America—west coast. Inner channels leading from Juan de Fuca strait to Haro strait surveyed by capt'n. G. H. Richards, r. n. and the officers of the h. m. s. Hecate, 1862. 25x36½. London, admiralty, 1864.

[*Great Britain. Admiralty. Chart no. 577*].

1864.

North America—west coast. Nanaimo harbour surveyed by capt'n G. H. Richards, r. n. and the officers of h. m. s. Hecate, 1862. 25x30. London, admiralty, 1864.

[*Great Britain. Admiralty. Chart no. 573*].

1864.

North America—west coast. Vancouver I. Esquimalt & Victoria harbours surveyed by capt'n G. H. Richards, r. n. and the officers of h. m. s. Hecate, 1861–2. 25x36½. London, admiralty, 1865.

[*Great Britain. Admiralty. Chart no. 576*].

1864.

North America—west coast. West end of Vancouver I. Goletas ch'l. to Quatsino sound including Scott islands surveyed by capt'n G. H. Richards r. n. assisted by J. A. Bull, D. Pender & E. P. Bedweel, masters; J. T. Gowlland & G. A. Browning, second masters, & E. R. Blunden, master's assistant. 1860. 25x37. London, admiralty, 1864.

[*Great Britain. Admiralty. Chart no. 582*].

1864.

Chart of the world on Mercator's projection. Constructed by Herman Berghaus and Fr. Stülpnagel. 3te aufl. 35x58. Gotha, J. Perthes, 1864.

1864.

Karta Ledovitago moria i Vostotchnago okeana. 1844. Ispravlena po 1864 god. 24½x35½.

Map of the Arctic [Glasial] sea and the Eastern ocean. Compiled from the newest descriptions by the hydrographic department of the naval ministry [of Russia.] Corrected to the year 1864.

NOTE.—Gives the Russian-American boundary line of 1825. Same as the map of 1844, with corrections.

1865.

North America west coast. South side of Vancouver I. Esperanza to Clayoquot including Nootka sound surveyed by capt'n G. H. Richards, r. n. Assisted by com'r R. C. Mayne D. Pender, & E. P. Bedwell, masters, J. T. Gowlland & G. A. Browning, second masters, & E. R. Blunden, master's assistant. 1862. 37x25½. London, admiralty, 1865.

[*Great Britain. Admiralty. Chart no. 569*].

1865.

North America west coast. Vancouver I. Esperanza & Nuchatlitz inlets surveyed by capt'n G. H. Richards; r. n. and the officers of h. m. s. Hecate, 1862. 23½x31½. London, admiralty, 1865.

[*Great Britain. Admiralty. Chart no. 589*].

1865.

North America west coast. South side of Vancouver I. Quatsino to Esperanza including Kyuquot sound surveyed by capt'n G. H. Richards, r. n. assisted by com'r. R. C. Mayne, D. Pender & E. P. Bedwell, masters; J. T. Gowlland & G. A. Browning, second masters; & E. R. Blunden, master's assistant. 1863. 25x31. London, admiralty, 1865.

[*Great Britain. Admiralty. Chart no. 583*].

1865.

North America west coast. South side of Vancouver I. Barclay sound surveyed by capt'n G. H. Richards r. n. assisted by J. A. Bull, D. Pender & E. P. Bedwell, masters; J. T. Gowlland & G. A. Browning, second master's; and E. R. Blunden, master's assistant. 1861. 25½x39. London, admiralty, 1855. Corrections april 66.

[*Great Britain. Admiralty. Chart no. 592*].

1865.

A statistical map showing area & population of the British North American confederacy and the United States, including British Columbia and Hudson's bay territory, showing the true and only practicable route from the Atlantic to the Pacific ocean. Prepared from the latest authentic maps by Thomas Rawlings. 1865. 20x27.

[*In Rawlings (Thomas). The consideration of the British North American provinces. 8°. London, 1865*].

1865.

North America-west coast. Vancouver island and adjacent shores of British Columbia. Surveyed by capt'n G. H. Richards, r. n. assisted by lieut. R. C. Mayne; J. A. Bull, D. Pender, E. P. Bedwell, masters; J. T. Gowlland & G. A. Browning, sec. masters, & E. Blunden, mast. assist. 1859-64. Juan de Fuca strait from capt. Henry Kellett's sur-

vey of 1847. Shores of Washington territory from the United States coast survey. 25x37½. London, admiralty, 1865. Corrections jan'y 66. [*Great Britain. Admiralty. Chart no. 1917*].

1865.

North America-west coast. Vancouver I. Quatsino sound surveyed by Capt'n G. H. Richards r. u. and the officers of h. m. s. Plumper. 1862. 25½x19. London, admiralty, 1865. [*Great Britain. Admiralty. Chart no. 570*].

1866.

Washington sound and approaches, Washington territory. 1866. 27x35.

[*In United States. Treasury department. Coast and geodetic survey. Report of the superintendent for 1866. 4°. Washington, 1869. 39th cong. 2d sess. Ho. rep. ex. doc. no. 87. map 24*].

1867.

Chart of the world on Mercator's projection. Constructed by Herman Berghaus and Fr. v Stülpnafel. 4te aufl. 7 sheets. fol. Gotha, J. Perthes, [1867].

1867.

Johnson's North America col. 17x23. New York, A. J. Johnson, 1867].

1867.

North Pacific. 40x74. London, J. Imray & son, 1867.

NOTE.—Originally published in 1863. Gives Russian American boundary.

1867.

North western America, showing the territory ceded by Russia to the United States. Drawn by A. Lindenkohl. 22x36. [Washington, 1867].

[*United States. Department of state*].

1867.

North western America showing the territory ceded by Russia to the United States. Drawn by A. Lindenkohl. 2d ed. May, 1867. 22x36. [Washington, 1867].

[*United States. Department of state*].

1867—1868.

Part of British America. 9x34.

[*In Canada. Sessional papers, vol. 5. 1st sess. of the 1st. parl. Session 1867—8. v. 1*].

NOTES.—Gives 1818 boundary line.

1867 — 1881.

North America-west coast. Queen Charlotte islands and adjacent coasts of British Columbia. Skidegate inlet and the main-land of British Columbia from a survey by staff commander Daniel Pender, r. n. 1867-70. The remainder from a map by G. M. Dawson, of the geological survey office, Montreal, 1879, and from various sketch surveys. $25\frac{1}{2} \times 18\frac{1}{2}$. London, admiralty, 1880. Corrections feb. 1881.
[*Great Britain. Admiralty. Chart no. 2430.*]

1868.

Alutian Archipelago, sheet no. 2. 1855. Engraved by D. McClelland. Washington, D. C. $19\frac{1}{2} \times 39$. 1868.
[*United States. Navy department. Bureau of navigation. Hydrographic office. Chart no. 8.*]

1868.

Colton (G. W. & C. B.) & co. Colton's map of the territory of Alaska (Russian America). col. $14\frac{1}{2} \times 23$. fold. 18°. San Francisco, H. H. Bancroft & co. 1868.

1868.

Map of the country from lake Superior to the Pacific ocean. From the latest explorations and surveys to accompany the report of the New York chamber of commerce. April, 1858. 22×44 . New-York, drawn, engraved, printed & colored at Colton's geographical establishment, 1868.

1868.

Colton's map of the territory of Alaska. (Russian America). Ceded by Russia to the United States. col. $14\frac{1}{2} \times 23$. San Francisco, H. H. Bancroft & co. 1868.

NOTE.—Copyright in 1867.

1868.

Map of the Yukon or Kwich-Pak river. [By] J. Arrowsmith. $11\frac{1}{2} \times 18$. [*In Royal geographical society. Journal. 1868. 8°. London, J. Murray, [1868]. v. 38. p. 219.*]

NOTE.—To accompany "A journey from Norton sound, Bering sea, to Fort Yukon (junction of Porcupine and Yukon rivers)." By Frederick Whymper.

1868.

Map of the Yukon or Kwich-Pak river. The mouths of the river are from the sketches of E. E. Smith. The lower course is compiled from lieut. Zagoskin, and other data. [etc.] Constructed & drawn by J. Arrowsmith. Pub'd. for the Journal of the Royal geographical society by J. Murray, London, 1868. $11\frac{1}{2} \times 18$.

[*In Whymper (Frederick). Travel and adventure in the territory of Alaska. 8°. London, J. Murray, 1863.*]

1868.

Map of British Columbia reduced from the original map of mr. Alfred Waddington. [And] Sketch map showing proposed communication between Canada & British Columbia. $12\frac{1}{2} \times 10\frac{1}{2}$.

[*In Royal geographical society. Journal. 1868. 8°. London, J. Murray, 1868. v. 38. p. 119.*]

1868.

Map showing the line of boundary between the United States & british possessions from the point where the 49th parallel of north latitude strikes the western coast of the continent "to the middle of the channel which separates the continent from Vancouver's island and thence southerly through the middle of said channel" &c. to Fuca's straits in accordance with treaty of june 15, 1846. 28×30 . Philadelphia, Bowen & co. lith. [1868].

[*United States. Congress. Senate.*]

NOTE.—See date 1869, for another copy of this map, in Milton's "A history of the San Juan water boundary question." To accompany "Message of the president" 40th cong. 2d sess. Senate. Ex. doc. no. 29.

1868.

North America. By Keith Johnston. $16\frac{1}{2} \times 12\frac{1}{2}$.

[*In Johnston (Alex. Keith). Handy royal atlas. fol. Edinburgh and London, 1868. no. 36.*]

NOTE.—Gives Russian America and supposed course of the Yukon.

1868.

Sketch map of the Stickeen river from the mouth to the Little Cañon. [Also] The Stickeen river from survey in 1863. and information obtained by William P. Blake. To accompany a report to the hon. W. H. Seward. 1868. $19\frac{1}{2} \times 13$.

[*In Message of the president in answer to a resolution of the house of the 19th Dec. last transmitting correspondence in relation to Russian America. 361. 19 pp. 40th Cong. H. R. Ex. doc. no. 177. 2d sess.*]

1868.

Sketch no. 1. (Copied from Vancouver's chart)

Sketch no. 2. (Copied from Wilkes' map of the Oregon territory).

[*In Message of the president of the United States, communicating in compliance with a resolution of the senate of dec. 18, 1867, information in relation to the occupation of the island of San Juan in Puget sound. 40th cong. sess. Senate. Ex. doc. no. 29.*]

1869.

West end of Vancouver id. Goletas channel with the passage leading into Queen Charlotte sound surveyed by captain G. H. Richards r. n. assisted by the officers of h. m. s. Plumper & Hecate 1860-3.

With additions by staff com'r D. Pender to 1868. 26x37½. London, admiralty, 1869.

[*Great Britain. Admiralty. Chart no. 555*].

1869.

Alaska and adjoining territory. 1869. Drawn by H. Lindenkohl. 24x33½. New York, photolith. by the N. Y. lith. eng. & print. co. [1869].

[*United States. Treasury department. Coast and geodetic survey*].

1869.

Alaska and adjoining territory. 1869. 14x20.

[*In Dall (William H.) Alaska and its resources. 8°. Boston, Lee & Shepard, 1870. at end*].

1869.

Map of Oregon and Upper California. From the surveys of John Charles Frémont and other authorities. Drawn by Charles Preuss under the order of the senate of the United States, Washington city, 1848. Scale 1:3,000,000. lith'y by E. Weber & co. Balto. 23x18½.

[*In Fitzwilliam (William Wentworth, viscount Milton). A history of the San Juan water boundary question. 8°. London, Cassell, Petter & Galpin, 1869. front*].

1869.

Map showing the line of boundary between the United States & British possessions. From the point where the 49th parallel of north latitude strikes the western coast of the continent "to the middle of the channel which separates the continent from Vancouver's island and thence southerly through the middle of said channel" &c. to Fucas straits, in accordance with treaty of june 15th, 1846. 22x18½.

[*In Fitzwilliam (William Wentworth, viscount Milton). A history of the San Juan water boundary question. 8°. London, Cassell, Petter & Galpin, 1869. at end*].

NOTE.—See date 1868 for another copy of this map.

1869.

Alaska. 7x8¼.

[*In Seward (William H.) The diplomatic history of the war for the union. 8°. Boston, 1884. v. 5. pp. 559*].

1869.

Map of the territory of the United States including islands on the North Pacific. Accompanying the annual report of the commissioners of the general land office for 1869. 23x61. [Washington, 1869].

[*United States. Department of the interior. General land office*].

NOTE.—Photographic reproduction.

1869.

Nordwest Amerika mit dem von Russland an die Verein Staaten cedirten territorium Alaska. Mit benutzung der neuesten amerikanischen aufnahmen besonders der unter W. H. Dall, und coast survey office bearbeiteten karte von A. Petermann. 10x17.

[In *Petermann (A.) Mittheilungen.* 1869. 4°. Gotha, J. Perthes, [1869]. v. 15. pl. 19].

1870.

Map of the harbors of Puget sound and Comlitz Valley, Washington territory. From the United States land surveys. fold. 15½x60. New York, G. W. & C. B. Colton & co. [1870].

1870.

Map of Washington territory west of the Cascade mountains. Compiled from the government surveys by Chas. A. White. col. fold. 63x51. New York, G. W. & C. B. Colton & co. 1870.

NOTE.—Copyright by Hazard Stevens.

1871.

Lloyd's new map of North America. col. fold. 53x38. Painsville, O. Dickinson, Kinney & Wilson, 1871.

NOTE.—On the reverse side is a map of Ohio.

1871.

The Yukon river, Alaska, from Fort Yukon to the sea. From a reconnaissance made under the orders of major general H. W. Halleck U. S. army, by captain Chas. W. Raymond, assisted by mr. John J. Major, july–sept. 1869. Constructed under the orders of brevet major general A. A. Humphreys, by captain Raymond and mr. E. v. Diezelski. 1871. 26x41. [Washington, 1871].

[*United States. War department. Office of chief of engineers.*]

1872.

North America. West coast. Strait of Juan de Fuca and the channels between the continent & Vanvouver id. showing the boundary line between british & american possessions From the admiralty surveys by capt. H. Kellett, 1847. & G. H. Richards, 1858–62. Drawn by Edward J. Powell. 28x48. London, admiralty, 1872.

NOTE.—A copy of the "Protocol" and map signed by the commissioners, upon which the water houndary line between the United States and the British possessions according to the treaty of june 15, 1846, is laid down and also a photographic copy of the chart as signed at such conference. Signed by Hamilton Fish, sir Edward Thornton, James Prevost. Washington, march 10, 1873.

1872.

North Pacific ocean. Anchorages in the Marshall islands. Ratack chain—Wotje or Romanzoff islands. Mulgrave islands—Port Rhin. Ralick chain—Jalút or Bonham Is. Jalut or Bonham islands anchorage. 19x25½. London, admiralty, 1872. Large corrections, may 85. [Great Britain. Admiralty. Chart no. 984].

1872.

Karte des San Juan—od Haro—archipels mit der neuen grenze nach der schiedsrichterlichen entscheidung des deutscher Kaisers am 21 okt. 1872. Von A. Petermann. 9¾x7½. Gotha, J. Perthes, 1873.

[In Petermann (A.) Mittheilungen. 4^o. Gotha, J. Perthes, 1873. v. 19. pl. 4].

1872.

Papers relating to the treaty of Washington. v. 5. Berlin arbitration. Containing the memorial of the United States on the canal De Haro as its boundary-line; case of the government of her Britannic majesty; reply of the United States thereto; second and definitive statement of the government of her Britannic majesty; and correspondence. xl, 271, pp. xil. 18 maps. 8^o. Washington, government printing office, 1872.

[United States. Department of state].

LIST OF MAPS.

Map of W. Sturgis, 1845.

Map of Wilkes, 1845.

Map of Vancouver, 1798.

Map of Duflot de Mofras, 1844.

Map of Eliza, 1791.

Carta esférica de la reconocimientos hechos en la costa n. o. de América en 1791 y 92 por las golelas Sutil y Mexicana y otros buques de s. m.—Map of the Sutil y Mexicana, 1792. (Published in 1802).

Map of De Haro, 1790.

Washington sound and approaches. Washington territory 1866. U. S. coast survey.

Plano del estrecho de Fuca reconocido por el Alférez de Navio de la rl. armada dn. Manuel Quimper en la espedicion que hizo con la Balandra de s. m. de su mando nombrada la princesa rl. en el ano de 1790. Levantado por su primer piloto dn. Gonzalo Lopez de Haro.

Carta que comprehende los interiores y veril de la costa desde los 48^o de latitud n. hasta los 50^o examinados escrupulosa mente por el Teniente de Navio de la rl. armada dn. Fran'co. Eliza.

Carta esférica de los reconocimientos hechos en 1792 en la costa n. o. de América para examinar la entrada de Juan de Fuca y la internacion de sus canales navegables, levantada de orden del rey nuestro señor abordo de las Goletas Sutil y Mexicana. Por d. Dionisio Galiano y d. Cayetano Valdés, capitanes de navio de la rl. armada año de o. g. 1795.

CHARTS WHICH ACCOMPANIED THE CASE OF THE GOVERNMENT OF
HER BRITANNIC MAJESTY.

Carta esférica de los reconocimientos hechos en la costa n. o. de América, en 1791 y 1792, por las goletas Sutil y Mexicana, y otros buques de su magestad. (Published at Madrid, 1802).

A chart showing part of the coast of Northwest America, with the tracks of his majesty's sloop Discovery, and armed tender Chatham, commanded by George Vancouver, esq., and prepared under his immediate inspection by lieutenant Joseph Baker, in which the continental shore has been traced and determined from latitude $50^{\circ} 30'$ north and longitude $236^{\circ} 12'$ east to latitude $52^{\circ} 15'$ north and longitude $232^{\circ} 40'$ east at the different periods shown by the tracks. (Published at London in 1798).

North America, west coast—Haro and Rosario straits, surveyed by captain G. H. Richards and the officers of her majesty's ship Plumper, 1858-'59; and the shores of Juan de Fuca strait to Admiralty inlet. (From captain H. Kellett's survey, 1847).

America northwest coast—Strait of Juan de Fuca, surveyed by captain Henry Kellett, r. n., 1847; Haro and Rosario straits, by captain G. H. Richards, r. n., 1858; Admiralty inlet and Puget sound, by the United States exploring expedition, 1841; south coast of Cape Flattery, by the same, in 1853.

Map of Oregon and Upper California, from the surveys of John Charles Frémont and other authorities. Drawn by Charles Preuss, under the orders of the Senate of the United States. Washington, 1848.

1872.

Memorial on the canal De Haro as the boundary line of the United States of America, presented in the name of the american government to his majesty William I. german emperor and king of Prussia, as arbitrator, by the american plenipotentiary, George Bancroft. 32, 56 pp. 8 maps. 4°. [Berlin, R. v. Decker, 1872].

LIST OF MAPS.

Map of W. Sturgis. 1845.

Map of Wilkes. 1845.

Map of Vancouver. 1798.

Map of Duflot de Mofras. 1844.

Map of De Fuca-strait by Eliza. 1791.

Carta esférica de los reconocimientos hechos en la costa n. o. de América en 1791 y 92 por las goletas Sutil y Mexicana y otros buques de s m.

Plano del estrecho de Fuca reconocido por el Alférez de Navio de la-rl. armada dn. Manuel Quimper, en la espedicion que hizo con la Balaudra de s. m. de su mando nombrada la princesa rl. en el año de 1790. levantado por sa primer piloto dn. Gonzalo Lopez de Haro.

NOTA.—Las crncs manifiestan la verdadera situacion en que se han tomado las posesiones.

Washington sound and approaches, Washington territory 1872 U. S. Coast Survey.

1872.

..... Reply of the United States to the case of the government of her Britannic majesty, presented to his majesty the emperor of Germany as arbitrator, under the provisions of the treaty of Washington, June 12, 1872. 120 pp. 14 maps. 4°. [Berlin, R. v. Decker, 1872].

LIST OF MAPS.

- Photograph of Map of de Haro. 1790.
 Photograph of Map of Eliza. 1791.
 Photograph of Map of Vanconver. 1798.
 Photograph of Map of Galiano and Valdes. 1802.
 Photograph of Map of Duflot de Mofras. 1844.
 Photograph of Map of Wilkes. 1845.
 Photograph of Map of W. Sturgis. 1845.
 Lithograph of U. S. coast survey map of Washington sound and approaches.
 Lithograph of map of de Haro. 1790.
 Lithograph of map of Eliza. 1791.
 Lithograph of spanish chart published in 1795.
 Cross Sections of Haro and Rosario channels.
 Sketch to illustrate the route of the vessels of the Hudson's bay company.
 Copy of map H. with a blue line drawn southerly from the centre of the gulf of Georgia in latitude 49° ; with red lines to show the channels through Haro northwards; and a yellow line to show the so-called Rosario channel.

1873.

North-West American water boundary. Maps annexed to the case of the government of her britannic majesty, submitted to the arbitration and award of his majesty the emperor of Germany, in accordance with article XXXIV of the treaty between Great Britain and the United States of America, signed at Washington, may 8, 1871. fol. London, Harrison and sons. [1873].

[*In Great Britain. Parliamentary papers. Accounts and papers. 1873. v. 74*].

LIST OF CHARTS.

No. 1. Carta esférica de los reconocimientos hechos en la costa n. o. de America, en 1791 y 1792, por las goletas "Sutil" y "Mexicana," y otros buques de su magestad. (Published at Madrid, 1802).

No. 2. A chart showing part of the coast of north-west America, with the tracts of his majesty's sloop "Discovery", and armed tender "Chatham," commanded by George Vancouver, esquire, and prepared under his immediate inspection by lieutenant Joseph Baker, in which the continental shore has been traced and determined from lat. $50^{\circ} 30' N.$ and long. $236^{\circ} 12' E.$ to lat. $52^{\circ} 15' N.$ and long. $232^{\circ} 40' E.$ at the different periods shown by the tracts. (Published at London in 1798).

No. 3. North America, west coast.—Haro and Rosario straits, surveyed by captain G. H. Richards and the officers of his majesty's ship "Plumper," 1858-59; and the shores of Juan de Fuca strait to Admiralty inlet. (From captain H. Kellett's survey, 1847).

No. 4. America, north-west Coast—Strait of Juan de Fuca, surveyed by captain Henry Kellett, r. n. 1847.—Haro and Rosario Straits, by captain G. H. Richards, r. n. 1858.—Admiralty Inlet and Puget sound, by the United States, exploring expedition, 1841. South coast of Cape Flattery, by the same, in 1853.

No. 5. Map of Oregon and Upper California, from the surveys of John Charles Frémont and other authorities. (Drawn by Charles Preuss, under the orders of the senate of the United States. Washington city, 1848).

1873.

North-West American water boundary. Maps annexed to the memorial and reply of the United States' government, submitted to the arbitration and award of his majesty the emperor of Germany, under the provisions of the treaty of Washington, June 12, 1872. fol. London, Harrison & sons. [1873].

[*Great Britain. Parliamentary papers. Accounts and papers. 1873. v. 74*].

LIST OF CHARTS AND MAPS.

- No. 1. Photograph of map of De Haro. 1790.
- No. 2. Photograph of map of Eliza. 1791.
- No. 3. Photograph of map of Vancouver. 1798.
- No. 4. Photograph of map of Galiano and Valdes. 1802.
- No. 5. Photograph of map of Duflot de Mofras. 1844.
- No. 6. Photograph of map of Wilkes. 1845.
- No. 7. Photograph of map of W. Sturgis. 1845.
- No. 8. Lithograph of United States' coast survey map of Washington sound and approaches.
- No. 9. Lithograph of map of De Haro. 1790.
- No. 10. Lithograph of map of Eliza. 1791.
- No. 11. Lithograph of Spanish chart published in 1795.
- No. 12. Cross Sections of Haro and Rorario Channels.
- No. 13. Sketch to illustrate the route of the vessels of the Hudson's bay Company.
- No. 14. Copy of map H, with a blue line drawn southerly from the centre of the gulf of Georgia in latitude 49°; with red lines to show the so-called Rosario Channel.

1873.

Colton's territory of Alaska. (Russian America). Ceded by Russia to the United States. 11x17.

[*In Colton (George Woolworth). Colton's general atlas. fol. New York, G. W. & C. B. Colton & co. 1873. no. 17*].

1873.

North America. By Keith Johnston. 22½x17½.

[*In Johnston (Alexander Keith). The royal atlas. A new ed. fol. Edinburgh and London, W. Blackwood & sons, 1873. no. 41*].

NOTE:—Gives Alaska and the Yukon river.

1874-1875.

Map of Smoky river pass, Quesnelle, B. C. to Edmonton. N. W. T. By C. F. Hanington. 1874-5. 9x23½.

[*In Canada. Sessional papers. v. 5. 2d sess. 6th. par. 1. 1888. v. 21. p. cx*].

NOTE.—Same map in Report on Canadian archives. By D. Brynmner. 1887. page cx.

1875.

West coast of north America. Index to admiralty published charts. Compiled by E. J. Powell. 14x19½. London, admiralty, 1875.
[*Great Britain. Admiralty. Chart no. —.*]

1875.

Aleutian archipelago. Sheet no. 1. 1855. Drawn by Charles Mahon, eng'r by Selmar Siebert. Washington, D. C. 1875. 19½x38.
[*United States. Navy department. Bureau of navigation. Hydrographic office. Chart no. 55.*]

1875.

Map of British Columbia. Compiled from the map of the province recently prepared under the direction of the hon. J. W. Trutch, with additions from the maps of the post office department. 16x24.
[*In Walker & Miles. The new standard atlas of the dominion of Canada. fol. Montreal and Toronto, Walker & Miles, 1875.*]

1875.

Map of British America from lake Superior to the Rocky mountains. 9x16½.
[*In Butler (William Fraser). The great lone land. 7th ed. 12°. London, S. Low, [etc.] 1875. front.*]

1875.

Watson's new county railroad and sectional map of Washington, Oregon and Idaho. col. 16x26. [*New York, G. Watson, 1875.*]

1876.

Chart of the world [etc.] Constructed by Hermann Berghaus. 8te aufl. 8 sheets. fol. Gotha, J. Perthes, 1876.

1876.

Colton's Oregon, Washington and Idaho. col. 17x25. New York, G. W. & C. B. Colton & co. 1876.

1876.

Colton's territory of Alaska. (Russian America). Ceded by Russia to the United States. 11x16.
[*In Colton (George Woolworth). Colton's general atlas of the world. fol. New York, G. W. & C. B. Colton & co. 1876. no. 94.*]

1876.

Map of the territory of Alaska. (Russian America). Ceded by Russia to the United States. 11½x16.
[*In Gray (O. W.) & son. The national atlas. fol. Philadelphia, O. W. Gray & son, 1876. no. 17.*]

1876.

Territory of Washington. 1876. Compiled by C. Roeser. 24x31½. New York, J. Bien, 1876.

[*United States. Department of the interior. General land office*].

1877.

Pacific ocean, eastern part. Cape Corrientes, Mexico to Kodiak island. Compiled from the most recent surveys in the hydrographic office, 1876. 39½x25½. London, admiralty, 1877.

[*Great Britain. Admiralty. Chart no. 787*].

1877.

Map of Puget sound and surroundings, W. T. Compiled from official surveys and published by Eastwick, Morris & co. Drawn by John Hanson. 24x21. Seattle, W. T. Eastwick, Morris & co. 1877.

1877.

Plan of the Stachine (or Stikeen) river. Scale 8000 feet-1 inch. This is the plan referred to in my report dated 30th june 1877. Signed Jos. Hunter. This tracing is from a copy of mr. Hunter's plan reduced to half size for convenience of reference. 21x29.

[*In Canada. Sessional papers. v. 2. (pt. 2.) 5th sess. 3d parl. Sess. 1878*].

NOTE.—To accompany report on the boundary line between Alaska and British Columbia.

1878.

J. K. Gill & co's map of Oregon & Washington ter. Showing all surveys made previous to jan. 1, 1878. Compiled by Robt. A. Habersham. col. 36x27. Portland, Or. J. K. Gill & co. 1878.

1878.

J. K. Gill & co's map of Washington ter. Showing all surveys made previous to jan. 1, 1878. Compiled by Robt. A. Habersham. col. 20x25. Portland, Ogn. J. K. Gill & co. [1878].

1878.

Map of part of the north west territory, including the province of Manitoba. Shewing an approximate classification of the lands. Compiled and drawn by J. Johnston. Preliminary ed. 18x25. Montreal, Burland-Desbarats co. [1879].

1878.

Map of south eastern Washington territory. Compiled from official surveys and published by Eastwick, Morris & co. 1878. Drawn by John Hanson. 26x32. Seattle, W. T. Eastwick, Morris & co. 1878.

1878.

North western America. Showing the territory ceded by Russia to the United States. Reduced from the map published by the U. S. C. S. dept. 10x14.

[*In Mitchell (Samuel Augustus). Mitchell's new general atlas. fol. Philadelphia, 1878. no. 99.*]

1878.

The countries round the North Pole. 25x25. London, E. Stanford, 1898.

[*In Young (Sir Allen). The two voyages of the "Pandora" in 1875 and 1876. 8°. London, E. Stanford, 1879.*]

1878.

Tracing of part of Alaska shewing Stakeen river from the U. S. coast survey of 1869. 5½x5.

[*In Canada. Sessional papers. v. 2. (pt. 2.) 5th sess. 3d parl. Sess. 1878.*]

NOTE.—To accompany the report on the boundary line between Alaska and British Columbia.

1878.

Tracing shewing part of Alaska including the mouth of Stachine river from the admiralty charts. Dominion land office. 16th jan. 1878. 14x20.

[*In Canada. Sessional papers. v. 2. (pt. 2.) 5th sess. 3d parl. Sess. 1878.*]

NOTE.—To accompany report on the boundary line between Alaska and British Columbia.

1878.

Map of part of North America, designed to illustrate the official reports and the discussions relating to the boundaries of the province of Ontario, and shewing the boundaries as settled by the arbitrators, viz: the right hon. sir Edward Thornton, the hon. sir Francis Hinks and the hon. chief justice Harrison, on the 3rd august, 1878. Compiled under the direction of the government of Ontario, by Thomas Devine, f. r. g. s. & c. Ontario, 1878. Wm. Revell, draughtsman. 42x46. Montreal, Copp, Clark & co. lith. [1878].

NOTE.—Gives Alaska boundary.

1879.

Chart of the world; containing the lines of oceanic mail steam communication and overland routes, the international aerial and submarine telegraphs and the principal tracks of sailing vessels [etc.]—Zur uebersicht der regelmässigen dampfschiffahrts-linien und ueberland-routen. Von Hermann Berghaus. 9te aufl. title. 8 sheets. col. fold. obl. 4°. Gotha, J. Perthes, 1879.

1879.

Colton's map of Oregon & Washington territory. Issued by the Oregon state board of immigration. col. 16x18. New York, G. W. & C. B. Colton & co. [1879].

1879.

Report upon the customs district, public service, and resources of Alaska territory. By William Gouverneur Morris. 163 pp. 1 map. 8°. Washington, government printing office, 1879.

[*United States. Senate. Senate documents. 3d sess. 45th. cong. v. 4. 1878-79.*].

NOTE.—Contains a map without title showing boundary line.

1879—1880.

Map of part of British Columbia and the North West territory from the Pacific ocean to Fort Edmonton. To illustrate report by George M. Dawson. 1879-80. Compiled & drawn by Wm. Bell Dawson. 3 sheets each 30x34½. Montreal, the Burland co. [1880].

[*Canada. Geological survey.*].

NOTE.—Report B. 1879-80.

1880.

Map of Alaska and adjoining regions. Compiled by Ivan Petroff. 1880. Authorities. Russian charts of Tebenkof, Sarychef, Lütke, Kashevarof, Tiklumenief and others; french charts of La Pérouse, english charts of Cook, Vancouver and british admiralty. Charts and maps of U. S. hydrographic office, of U. S. coast and geodetic survey, and of capt. Chas. W. Raymond, U. S. engineers; Notes and observations of E. W. Nelson, U. S. signal service, (by permission of the chief signal officer U. S. A. and of capt. C. L. Hooper, U. S. rev. marine. Notes of the brothers Krause, of the Geographical society of Bremen; and personal notes of the compiler. Drawn by Harry King. 24x30½.

[*In United States. Department of the interior. 10th census. 4°. Washington, government printing office, 1884. v. 8. Report on the population, industries, and resources of Alaska. By Ivan Petroff. Map 1.*].

1880.

Map of Alaska and adjoining regions. Compiled by Ivan Petroff. Showing the distribution of native tribes. authorities: H. J. Holmberg, lieut L. Wehrmann, I. R. navy and other russian authors; Dr. Geo. Gibbs; Wm. H. Dall; E. W. Nelson and personal notes of compiler. 24x30½. Drawn by Harry King.

[*In United States. Department of the interior. 10th census. 4°. Washington, government printing office, 1884. v. 8. Report on the population, industries and resources of Alaska. By Ivan Petroff. Map 2.*].

1880.

Portland canal and observatory inlet (British authorities) 1880. 10x6.
 [In *Message from the president of the United States, transmitting a report of the secretary of state, relative to the frontier line between Alaska and British Columbia. Senate. 49th cong. 1st sess. Ex. doc. no. 143*].

1880.

Colton's township map of Oregon & Washington territory. Issued by the Oregon railway and navigation co. 27x32. New York, G. W. & C. B. Colton & co. [1880].

1881.

David & W. G. Steel's map of Oregon, Washington and western Idaho. col. 7½x9½. Portland, O., A. G. Walling. [1881].

1881.

North America, west coast. Queen Charlotte islands and adjacent coasts of British Columbia. 18½x25½. London, admiralty, 1880. Corrected 1881.

[*In Great Britain. Admiralty. Hydrographic office. Chart no. 2430*].

1881.

Rand, McNally & co's indexed county map of Washington territory [etc.] 10 pp. 1 fold. map. 10x13. Chicago, Rand, McNally & co. [1881].

1881.

Rodgers harbor on the south side of Wrangel island. Surveyed by master Chas. F. Putnam and ensign Geo. M. Stoney of the U. S. S. Rodgers, lieut. R. M. Berry, commanding. 1881. 7½x18.

[*United States. Navy department. Bureau of navigation. Hydrographic office. Chart no. 907*].

1882.

North America—west coast. Haro and Rosario straits surveyed by capt'n G. H. Richards & the officers of h. m. s. Plumper, 1858-9. The shores of Juan de Fuca strait to Admiralty inlet from capt'n H. Kellert's survey, 1847. The east coast of Rosario strait from Bellingham bay to Admiralty inlet from U. S. surveys to 1856, additions to 1882. 38x25 London, admiralty, 1882.

[*Great Britain. Admiralty. Chart no. 2689*].

1882.

North America—west coast. Alaska. Sitka harbour and approaches from the United States government survey, 1879. 17x23½. London, admiralty, 1882.

[*Great Britain. Admiralty. Chart no. 2348*].

1882.

Anchorage in s. e. Alaska. From a reconnaissance by lieut. comdr. H. E. Nichols, U. S. N. 1882. 12x13. Washington, Bell bros. [1882].
[*United States. Treasury department. Coast and geodetic survey*].

1882.

Andir bay, Bering sea. From a chart by engineer Bulkley of New York in 1865. With corrections and additions by the imperial russian ship Guaidamak in 1875. Washington, D. C. 1882. Extensive corrections nov. 1894. 10½x23.

[*United States. Navy department. Bureau of navigation Hydrographic department. Chart no. 910*].

1882.

Karte des Tschilkat—gebietes mit den pässen zum Yukon. Nach eigenen aufnahmen im jahre 1882 von dr. Arthur Krause. 14x11.

[*In Gesellschaft für erdkunde zu Berlin. Zeitschrift. 1883. 8°. Berlin, 1883. v. 18. pl. 9*].

1882.

Northern Alaska. From a survey by E. W. Nelson, U. S. signal service shewing track of a sledge expedition made during 1878-79. 11½x10½.

[*In Royal geographical society. Proceedings. November, 1882. New monthly series. v. 4. 8°. London, E. Stanford, 1882*].

NOTE.—To accompany “A sledge journey in the delta of the Yukon, Northern Alaska. By E. W. Nelson.”

1882.

Rand, McNally & co's indexed county map of Washington territory. 11 pp. 1 map fold. 16°. Chicago, Rand, McNally & co. [1882].

1882.

Report of captain L. A. Beardslee, U. S. navy relative to affairs in Alaska, and the operations of the U. S. S. Jamestown under his command, while in the waters of that territory. 49th cong. 1st sess. Senate ex. doc. no. 71. 198 pp. 5 fold. maps. 8°. Washington, government printing office, 1882.

[*United States. Congress. Senate*].

1882—1885.

Port Wrangell. Wrangell strait. St. John harbor. Portage bay. 27x24. [Washington, 1885].

[*United States. Treasury department. Coast and geodetic survey*].

1883.

Map of the route of the Alaska military reconnaissance of 1883. lieut. Fred'k. Schwatka, commander. Drawn & compiled by Chas. A. Homan, top'g ass't U. S. army, topographer of the reconnaissance.

Part 1. Extends from Chilkoot inlet Alaska to Fort Selkirk, B. C. 539 miles being the part explored and surveyed by the expedition.

Part 2. Extends from Fort Selkirk, B. C. to Fort Yukon, Alaska territory, 490 miles.

Part 3. Extends from Fort Yukon to St. Michaels, Alaska territory, 1115 miles.

[*In United States. Senate executive documents. 2d sess. 48th cong. v. 1*].

1883.

Pacific coast pilot. Alaska. Part L. ix, 333 pp. 14 charts. 13 pl. 8°. Washington, government printing office, 1883.

[*United States. Treasury department. Coast and geodetic survey*].

NOTE.—Contains “A list of charts useful for navigators in the region covered by part I of the Alaska pilot. Charts issued by the United States coast and geodetic survey relating to Alaska and adjacent region. List of charts issued by the U. S. hydrographic office. List of charts issued by the British admiralty. List of charts issued by the Russian hydrographic department. List of charts issued by Tebenkoff. List of charts issued by other authorities. pp. 215–246.

CHARTS.

A.—The Inland Passage.

Chart 1, (1565.) Cape Mudge to Cape Commerell; opposite p. 2.

Chart 2, (1557.) Seymour Narrows and vicinity; p. 4.

Chart 3, (1566.) Cape Commerell to Point Walker; p. 18.

Chart 4, (1567.) Point Walker to Swanson Bay; p. 24.

Chart 5, (1568.) Swanson Bay to Chatham Sound; p. 32.

B.—Alaskan Waters.

Chart 6, (1569.) Dixon Entrance; p. 48.

Chart 7, (1570.) Portland Canal and Observatory Inlet; p. 56.

Chart 8, (1571.) Behm Canal and Clarence Strait; p. 72.

Chart 9, (1572.) Coast from Wolf Rock to Cape Decision; p. 94.

Chart 10, (1573.) Sumner Strait; p. 100.

Chart 11, (1574.) Frederick Sound and Stephens Passage; p. 122.

Chart 12, (1575.) Coast from Sandy Bay to Cape Edward, with Peril Straits; p. 132.

Chart 13, (1576.) Coast from Cape Edward to Lituya Bay, with Cross Sound and Icy Strait; p. 182.

Chart 14, (1819.) Lynn Canal; p. 194.

Chart 15, (1578.) Coast from Lituya Bay to Yatutat Bay; p. 204.

Chart 16, Isogonoc lines of Alaska for the epoch 1885; p. 246.

1883.

Map of the Alaska exploring expedition of 1883. Compiled and drawn by C. A. Homan. Map from Fort Selkirk to Fort Yukon. Map of Yukon river from Fort Yukon to its mouth and small general map of Alaska.

[*In Schwatka (Frederick). Along Alaska's great river. 8°. New York, Cassell & co., 1885*].

1883.

Map of British Columbia. 1883. Reprinted from the map of R. T. Williams, Victoria. 12x19.

[*In Canada. Province of British Columbia. Information for intending settlers. 8°. Ottawa, 1883*].

1883.

Plover bay. From a survey by lieut. Maximov, imp'l russian navy. 1876. $23\frac{1}{2} \times 24\frac{1}{2}$. Washington, D. C. 1883.

[*United States. Navy department. Bureau of navigation. Hydrographic office. Chart no. 909.*]

1883.

Rand, McNally & co's indexed county and township map of Washington territory. 11 pp. 1 map $13 \times 19\frac{1}{2}$. 12°. Chicago, Rand, McNally & co. [1883].

1883.

West coast of North America, between latitudes $51^{\circ} 30'$ and $55^{\circ} 30'$ N. embracing the Queen Charlotte islands, Hecate strait and Dixon entrance. From british and United States surveys to 1881. Washington, D. C. 1883. Extensive corrections, april, 1893, sept. 1895. $24\frac{3}{4} \times 36$.

[*United States. Navy department. Bureau of navigation. Hydrographic office. Chart no. 904.*]

1883.

West coast of North America from the Juan de Fuca strait to Queen Charlotte Is. including Vancouver island. From british and United States surveys to 1882. Washington, D. C. 1883. Extensive corrections dec. 1890. $24\frac{1}{4} \times 38\frac{1}{4}$.

[*United States. Navy department. Bureau of navigation. Hydrographic office. Chart no. 903.*]

1883.

North America—west coast Washington. Admiralty inlet and Puget sound from the latest United States coast surveys to 1880. $25\frac{1}{2} \times 18\frac{1}{2}$. London, admiralty, 1883.

[*Great Britain. Admiralty. Chart no. 1947.*]

1883.

North America—west coast. Juan de Fuca strait from the latest admiralty surveys. 1883. $18 \times 25\frac{1}{2}$. London, admiralty, 1883.

[*Great Britain. Admiralty Chart no. 1911.*]

1883.

North America—west coast. Juan de Fuca strait from the latest admiralty surveys 1883. Additions and corrections from United States charts to 1886. $18\frac{1}{2} \times 25$. London, admiralty, 1883.

[*Great Britain. Admiralty. Chart no. 1911.*]

1884.

Map of the northwest coast. 8×10 .

[*In Bancroft (Hubert Howe). History of the Pacific states of North America. v. 22. The northwest coast. v. 1. 1543-1800. 8°. San Francisco, A. L. Bancroft & co. 1884.*]

NOTE.—The following maps are also given “Haswell's map of Nootka, 1792, p. 262. Caamaño's map 1792, p. 269. Galiano's map 1792, p. 272. Vancouver's map 1792, pp. 226, 280. Vancouver's map 1793, p. 292”.

1884.

Map of the province of British Columbia. Compiled and drawn by Edward Mohun, c. e. by direction of the hon. W. Smithe, chief commissioner of lands and works, Victoria, B. C. 1884. 37x45. Montreal, Dawson brothers, [1884].

1884.

North America—west coast. Cape Mendocino to Vancouver id. from cape Flattery southward, from the United States coast survey to 1881. Juan de Fuca strait by captain H. Kellett, r. n. 1847. 36x25½. London, admiralty, 1884.

[*Great Britain. Admiralty. Chart no. 2521.*]

1884.

Arctic sea. Bering strait, from the most recent information. 1884. 37½x25½. London, admiralty, 1884.

[*Great Britain. Admiralty. Chart no. 625.*]

1884.

Official canadian map of British Columbia, 1884 20½x20¼.

[*United States. Congress. Senate.*]

NOTE.—In Message, from the president, transmitting report on the boundary line between Alaska and British Columbia. Ex. doc. no. 146. 50th cong. 2d sess. Senate.

1884.

North west Pacific. Kamchatka to Kodiak I. including Bering sea and strait. Compiled from the most recent surveys in the hydrographic office of the admiralty, 1884. 30x25. London, admiralty, 1884.

[*Great Britain. Admiralty. Chart no. 2460.*]

1884.

North America—west coast. Cape Mendocino to Vancouver Id. from Cape Flattery southward from the United States coast survey to 1886. Juan de Fuca strait by captain H. Kellett, r. n. 1847. 37x25. London, admiralty, 1884. Large corrections nov'r 1887, july 1889.

[*Great Britain. Admiralty. Chart no. 2531.*]

1884.

Arctic sea. Bering strait. From the most recent information, 1884. 11½x25½. London, admiralty, 1884.

[*Great Britain. Admiralty. Chart no. 654.*]

1884.

North west Pacific. Kamchatka to Kodiak I. including Bering sea and strait. Compiled from the most recent surveys in the hydrographic office of the admiralty, 1884. 30½x25. London, admiralty, 1884. Large corrections, nov'r 1889.

[*Great Britain. Admiralty. Chart no. 2460.*]

1884.

A chart shewing part of the coast of n. w. America with the tracks of his majesty's sloop, Discovery and armed tender Chatham. Commanded by George Vancouver, esq. and prepared under his immediate inspection by lieut. Joseph Baker in which the continental shore has been correctly traced and determined from lat. $51^{\circ} 45' N.$ and long. $232^{\circ} 08' E.$ to lat. $57^{\circ} 30' N.$ and long. $226^{\circ} 44' E.$ at the periods shown by the tracks. $22\frac{1}{2} \times 18\frac{1}{2}$.

[*In Message from the president of the United States, transmitting a report of the secretary of state, relative to the frontier line between Alaska and British Columbia. Senate. 49th Cong. 1st sess. Ex. doc. no. 143.*]

1884.

Alaska and adjoining territory. 1884. U. S. coast and geodetic survey, J. E. Hilgard, supt. Re-issued with additions in april 1884. C. O. Bontelle, assistant in charge of office. Compiled from all accessible data by W. H. Dall, assist. U. S. C. S; and including results of recent explorations by capt. L. A. Beardslee and lieut. R. Berry U. S. N; lieuts. Ray & Schwatka, U. S. A; capt. C. L. Hooper; U. S. R. M.; the officers of the "Vega" expedition and of the coast survey; drs. Arthur & A. Krause; messrs. Nelson Woolfe, Petroff, Turner, Sands, McGlinchey, Herendeen and others. Data to october, 1883. Drawn by H. Liudenkohl. $28 \times 35\frac{1}{2}$.

[*In Message from the president of the United States transmitting a report of the secretary of state relative to the frontier line between Alaska and British Columbia. Senate. 49th cong. 1st sess. Ex. doc. no. 143.*]

1885.

Alaska. 11×17 .

[*In Bradley's atlas of the world. fol. Philadelphia, W. M. Bradley & bro. 1885. map 70.*]

1885.

Harbors in Revilla Gigedo channel and in the vicinity of Cape Fox, s. e. Alaska. Surveyed by the party under command of lt. comdr. H. E. Nichols. 1882-83. $29 \times 23\frac{1}{2}$. [Washington, 1885].

[*United States. Treasury department. Coast and geodetic survey.*]

1885.

Inland passage between Sitka harbor and Hooniah sound through Olga strait, Neva strait and Peril straits, Alaska. From a reconnaissance by comdr. J. B. Coghlan. [etc] in 1884. Issued june 1885. 37×27 . [Washington, 1885].

[*United States. Treasury department. Coast and geodetic survey.*]

1885.

Junction of Stephens passage and Lynn canal. Alaska. From a reconnaissance by comdr. J. B. Coghlan, U. S. N. [etc.] in 1884. Issued oct. 1885. 31×18 . [Washington, 1885].

[*United States. Treasury department. Coast and geodetic survey.*]

1885.

Map of Alaska and adjoining regions. Compiled by Ivan Petrof. $9\frac{1}{2} \times 12\frac{1}{2}$.

[*In Bancroft (Hubert Howe). History of the Pacific states of North America. v. 28. Alaska. 1730-1885. 8°. San Francisco, A. L. Bancroft & co. 1886. p. 1.*]

1885.

Revilla Gigedo channel s. e. Alaska, 1885. Surveyed by lieut. comdr. H. E. Nichols, U. S. N. in 1883. $20\frac{1}{2} \times 21$. [Washington, 1885].

[*United States. Treasury Department. Coast and geodetic survey.*]

1885.

Sketch map of Alaska furnished by the U. S. coast and geodetic survey, to accompany report by Sheldou Jackson, d.d. 1885. $14\frac{1}{2} \times 17\frac{1}{2}$.

[*In United States. Senate executive documents. 1st. sess. 49th cong. v. 6. 1885-86.*]

NOTE.—To accompany Jackson's Report of education in Alaska.

1885.

Sketch map of south east Alaska furnished by the U. S. coast and geodetic survey. 13×13 .

[*In United States. Senate executive documents. 1st. sess. 49th cong. v. 6. 1885-86.*]

NOTE.—To accompany Jackson's Report of Education in Alaska.

1885.

Revilla Gigedo Channel s. e. Alaska. Scale $\frac{1}{2000000}$. 1885. Issued january 1885. J. E. Hilgard superintendent, verified C. O. Boutelle assistant in charge of office. Surveyed by lieut. comdr. H. E. Nichols U. S. N. assist., in 1883. United States coast and geodetic survey. $20\frac{1}{2} \times 21\frac{1}{2}$.

[*In Message from the president of the United States, transmitting a report of the secretary of state relative to the frontier line between Alaska and British Columbia. Senate. 49th cong. 1st. sess. Ex. doc. no. 143.*]

1886.

North America. West coast. British Columbia. Burrard inlet. Surveyed by capt'n. G. H. Richards, assisted by D. Pender, master, h. m. s. Plumper, 1859. Engraved by Davies & company. 26×30 . Admiralty. London, 1886.

[*Great Britain. Admiralty. Chart no. 922.*]

1886.

Suggested routes for rail road from northern United States to and through Alaska. Compiled in the office of the U. S. geological survey. May, 1886. Drawn by Harry King. $17 \times 20\frac{3}{4}$.

[*In United States. Congress. Senate. 49th cong. 2d sess. Senate. Mis. doc. no. 22.*]

1886.

Clarence strait, s. e. Alaska. 1886. 31x22½. [Washington, 1885].
[*United States. Treasury department. Coast and geodetic survey.*]

1886.

Map of Alaska and adjoining regions. 1886. Compiled from the russian charts of Tebenkov, Sarychev, Lütke, Kashevarov, Tikhmeniev, and others; french charts of La Pérouse; english charts of Cook, Vancouver and british admiralty; also from the charts and maps of U. S. hydrographic office, of U. S. coast and geodetic survey, and of capt. Chas. W. Raymond, U. S. engineers; notes and observations of E. W. Nelson, U. S. signal service, (by permission of the chief signal officer U. S. A.) and of capt. C. L. Hooper, U. S. rev. marine and U. S. 10th census and personal notes of the author.

[*In Elliott (Henry W.) Our Arctic provinces. 12°. New York, C. Scribner's sons, 1886, at end.*]

1886.

North America—west coast. British Columbia. Burrard Inlet. Surveyed by capt. G. H. Richards, assisted by D. Pender, master h. m. s. Plumper, 1859. 26x30. London, admiralty, 1886.

[*Great Britain. Admiralty. Chart no. 922.*]

1886.

North America—west coast. Washington, Admiralty inlet and Puget sound from the latest United States coast surveys to 1886. 25x18½. London, admiralty, 1883. Large corrections dec. 1887.

[*Great Britain. Admiralty. Chart no. 1947.*]

1886.

Map showing british & french possessions throughout the world. 12x18. London, W. H. Allen & co. [1886].

[*In Norman (Charles Boswell). Colonial France. 8°. London, W. H. Allen & co. 1886, at end.*]

1887.

Alaska and adjoining territory. 1887. Re-issued with additions in oct. 1887. 27x35½. [Washington, 1888].

[*United States. Treasury department. Coast and geodetic survey. Chart 960.*]

1887.

Pacific ocean. Compiled from the latest government surveys. 37x37½. London, admiralty, 1887.

[*Great Britain. Admiralty. Chart no. 2683.*]

NOTE.—Gives "Boundary between British and American territory."

1887.

Behring's sea and Arctic ocean. From surveys of the U. S. North Pacific surveying expedition in 1855. and from russian and english authorities. Ed. of feb. 1887. Drawn by Louis Waldecker. 34x33.

[*United States. Navy department. Hydrographic office. no. 68.*]

1887.

Gill (J. K.) & co. New sectional township & county map of Washington. 21x27. 1 sheet. fold. 18°. Portland, O., J. K. Gill & co. [1887].

1887.

Gill (J. K.) & co. New sectional township & county map of Oregon & Washington. 35x27. 1 sheet fold. 18°. Portland, O. J. K. Gill & co. [1887].

1887.

Geological map of part of northern Alberta and portions of the districts of Assiniboia and Saskatchewan, North West territory. By J. B. Tyrrell. 1887. 29x29. Montreal, the Burland lith. co. [1887].
[*Canada. Geological and natural history survey*].

NOTE.—To accompany Part E. annual report, 1886.

1887.

Dawson's Canadian map 1887 showing conventional lines proposed by Canada. 37½x22.

[*In Message from president, transmitting report on the boundary line between Alaska and British Columbia. Ex. doc. no. 146. 50th cong. 2d sess. Senate*].

1887.

Geological map of the northern part of Vancouver island and adjacent coasts. By George M. Dawson. 1st ed. 1887. 14½x33. Montreal, the Burland co. 1887.

[*Canada. Geological and natural history survey*].

NOTE.—To accompany Part B. annual report, 1886.

1887.

Index map to the harbour charts. Alaska coast. No. 13. 7x9. [Washington, 1887].

[*United States. Treasury department. Coast and geodetic survey*].

1887.

Map of Alaska. Southern part. 9x19.

[*In Karr (H. W. Seton). Shores and Alps of Alaska. 12°. London, 1887*].

NOTE.—Contains inset map of "Alaska and adjoining countries". and Mt. St. Elias". and on page 237" Alaska. (From unpublished sources").

1887.

Map of Alaska, southern part. To illustrate the paper of lieutenant H. W. Seton Karr. 9x19.

[*In Royal geographical society. Proceedings New monthly series. 1887. v. 9. 8°. London, E. Stanford, 1887. p. 330*].

NOTE.—Contains inset maps of "Alaska and adjoining countries", and Mt. St. Elias". To accompany "The Alpine regions of Alaska. By lieutenant H. W. Seton Karr".

1887.

Map showing wooded and prairie tracts &c. in part of northern Alberta and portions of the districts of Assiniboia and Saskatchewan, North West territory. By J. B. Tyrrell, 1887. 28½x29. Montreal, the Burland lith. co. [1887].

[*Canada. Geological and natural history survey*].

NOTE.—To accompany Part E., annual report, 1886.

1887.

New sectional township & county map of Washington. 21x27. Portland, Or. J. K. Gill & co. 1887.

1887.

Southern part of Vancouver island and adjacent coast, entrance of Juan de Fuca strait to Nanaimo harbor. Compiled from the latest british and United States coast surveys. 1886. Drawn by G. R. Bechler, engraved by J. Enthoffer and J. L. Hazzard, Washington, D. C. 1887. Extensive corrections april 1893, feb. 1895, nov. 1897. 27x36½.

[*United States. Navy Department. Bureau of navigation. Hydrographic office. Chart no. 961*].

1887.

Sumner strait and northern part of Clarence strait, s. e. Alaska. 1887. 25½x36. [Washington, 1887].

[*United States. Treasury department. Coast and geodetic survey*].

1887—1888.

Index map showing the routes followed by the members of the Yukon expedition. 1887—88. Drawn by C. O. Senecal. 16x24½.

[*In Canada. Geological and natural history survey. Annual report. New series. v. 4. 1888—89*].

NOTE.—Gives international boundary.

1888.

Arctic coast and Mackenzie river from maps in Franklin's Narrative, 1828. Peel river and vicinity from A. K. Isbister's map in Journ. royal geog. soc. 1845. Porcupine river from Arrowsmith's map of British North America, with the addition of manuscript notes by officers of the Hudson bay co. Position of old Ft. Yukon according to Raymond. 1871. Pelly river from maps accompanying Schwatka's report. 1885. Compiled by J. Johnston. Jan. 23, 1888. 17½x20. [n. p. 1888].

1888.

Index map of the Yukon district n. w. t. the northern portion of British Columbia, and adjacent regions. To accompany report of George M. Dawson. 1888. 19½x12½.

[*In Canada. Geological and natural history survey. New series. 3. 1887—88. Pt. 1*].

NOTE.—Gives international boundary.

1888.

Map of a portion of the Yukon district north west territory with the adjacent northern part of British Columbia. To accompany report of George M. Dawson. 1888. Compiled and drawn by J. McEvoy and L. N. Richard. 3 sheets.

[*In Canada. Geological and natural history survey. Maps, etc. to accompany annual report. v. 3. New series. 1887-88*].

1888.

Map of the north western part of Canada and of Alaska. Compiled and drawn at the dept. of the interior by E. Dupuis. 9x11.

[*In Canada. Appendices to the twenty-second volume of the journal of the senate. Session 1888. v. 22. p. 304*].

1888.

[Map of the north west territory, showing international boundary and northern boundary of British Columbia. Compiled by J. Johnston. 37x22. n. p. 1888].

1888.

Map of Washington with adjacent parts of British Columbia, Montana and Idaho. Compiled & copyright by C. H. Amerine. Scale 16 miles to 1 inch. 24x24. Spokane Falls, W. T. 1888.

1888.

Sketch map of Alaska, showing the location of the trading posts of the Alaska commercial co. Season of 1888. 14x18.

[*In United States. House reports. 2d sess. 50th cong. 1888-89. v. 2*].

1888.

N. w. shore of Portland inlet. Alaska. Surveyed by comd. H. E. Nichols, U.S.N. Scale $\frac{1}{40000}$. 1888. Taken from the original surveys of the U. S. coast and geodetic survey, for prof. W. H. Dall. 29½x63. & 28x30. 2 maps.

[*In Message from the president, transmitting report on the boundary line between Alaska and British Columbia. Ex. doc. no. 146. 50th cong. 2 sess. Senate*].

1888.

Canadian map, january 23, 1888. 17½x19¾.

[*In Message from the president transmitting report on the boundary line between Alaska and British Columbia. Ex. doc. no. 146. 50th cong. 2d sess. Senate*].

1888.

Shakan strait, Prince of Wales island, S. E. Alaska. Issued december, 1888. 24x36.

[*United States. Treasury department. Coast and geodetic survey. Chart no. 8176*].

1888.

Red bay, Prince of Wales island, s. e. Alaska. Issued august, 1888. 20x13.

[*United States. Treasury department. Coast and geodetic survey. Chart no. 8168*].

1888.

Port Protection, Prince of Wales island, s. e. Alaska. Issued august, 1888. 27x18.

[*United States. Treasury department. Coast and geodetic survey. Chart no. 8174*].

1888.

Port McArthur, Kuiu island, s. e. Alaska. Issued august, 1888. 25x25.

[*United States. Treasury department. Coast and geodetic survey. Chart no. 8179*].

1889.

Behring's sea and Arctic ocean. From surveys of the U. S. North Pacific surveying expedition in 1855. Commander John Rodgers, U. S. N. commanding and from russian and english authorities with additions and corrections, in 1889, by the officers of the U. S. S. Thetis, lieut-comdr. C. H. Stockton, U. S. N. commanding. Compiled by E. R. Knorr. 33½x33½. Washington, 1889.

[*United States. Navy department. Bureau of navigation. Hydrographic office. Chart 68*].

NOTE.—Extensive corrections dec. 1890—june 1892.

1889.

Thomas, Farragut and Portage bays, Frederick sound, s. e. Alaska. Published april, 1889. Printed august, 1889. 28x37½.

[*United States. Treasury department. Coast and geodetic survey. Chart no. 8210*].

1889.

Brown cove, S. E. Alaska. Issued september, 1888. Printed august, 1889. 22x24½.

[*United States. Treasury department. Coast and geodetic survey. Chart no. 8189*].

1889.

Akun cove, Akun Island, Alaska. Issued march, 1889. 12½x15. Printed march 1889.

[*United States. Treasury department. Coast and geodetic survey. Chart no. 8981*].

1889.

Diagram to accompany report of Georgian bay survey showing work done each year and portion yet remaining to be done. Prepared by commander Boulton, R. N. 1889. 14x20.

[*In Canada. Sessional papers. 4th sess. 6th parl. 1890. v. 23. p. 68*].

1889.

J. K. Gill & co's map of Washington. 21x28. Portland, Or. 1889.

1889.

Map of Washington with adjacent parts of British Columbia, Montana and Idaho. Compiled & copyright by C. H. Amerine. Scale 16 miles to 1 inch. 24x24. Spokane Falls, 1889.

1889.

The new far west, from lake Superior to Vancouver island. $7\frac{1}{2} \times 23\frac{1}{2}$. [In *Barney (W. Henry). The new far west.* 8°. London, E. Stanford, 1889. p. 148].

1890.

Alaska. $11 \times 15\frac{1}{2}$. [In *Scribner-Black (The) atlas of the world.* fol. New York, C. Scribner's, sons, 1890. map 44 g].

1890.

America. North west coast. Alaska. Anchorages in Summer and Clarence straits. From plan published by the U. S. government, 1888. $31 \times 25\frac{1}{2}$. London, admiralty, 1890.

[*Great Britain. Admiralty. Chart 1433*].

1890.

General chart of Alaska. Published July 1890. Compiled and drawn by A. & H. Lindenkohl. 26×50 . [Washington, 1890].

[*United States. Treasury department. Coast and geodetic survey. Chart 900*].

1890.

Map of a portion of the Mackenzie and Yukon basins. To accompany report of R. G. McConnell. 1890. To accompany part D. annual report, vol. 4, 1890. 9 sheets each $22\frac{1}{2} \times 17\frac{1}{2}$. Compiled and drawn for photo-lithography by C. O. Sénécal. Montreal, Sabiston co. 1890.

[*Canada. Geological survey department*].

1890.

Reconnaissance map of a portion of the West Kootanie district, British Columbia. To accompany report of George M. Dawson. 1890. 20×12 .

[*In Canada. Geological and natural history survey. Annual report. New series. v. 4. 1888-89*].

1890.

North West America. Aleutian islands. Kadiak islands to Siguan island from the latest information in the hydrographic office to 1890 but mostly from old and imperfect british, russian and american surveys. $25 \times 31\frac{1}{2}$. London, admiralty, 1890.

[*Great Britain. Admiralty. Chart no. 1500*].

1890.

North west America. Alaska. Cross sound to Kadiak island from the latest information in the hydrographic office to 1890. but mostly from old and imperfect british, russian, and american surveys. 25x29½. London, admiralty, 1890.

[*Great Britain. Admiralty. Chart no. 1499*].

1890.

America—north west coast. Anchorage in Alaska from plans published by the United States government. Kukak bay, Chirikoff island, Southwest Anch'v Fox is.—Akun i. Akun cove. Hinchbrook i. Port Etches. Shumagin is. Northwest and Yukon hrs. Unalashka island Chernoffaki harbour. Nagai i. (Shumagin Is.) Eagle harbour. Unalashka island, Kulilyak bay. Port Wrangell. Cooks inlet, Port Graham. Kadiak island, St. Paul harbour. Bering Sea. Pribiloff islands. Bering Sea, St. Mathew and adjacent islands. Sketch survey of the Shumagin islands. 30x24½. London, admiralty, 1890. Large corrections feb. 1891.

[*Great Britain. Admiralty. Chart no. 1454*].

1890.

America—north west coast. Anchorages in Alaska. from plan published by the United States government. Unalashka is. Captains bay and vicinity. Shumagin is. Simeonoff i. & hr. Shumagin islands Popoff strait and Humboldt harbour. Aleutian is.—Unalashka i. Samaganunda hr. Yakutat bay Port Mulgrave. Unga island (Zachareffskaia bay) Coal harbour. Unalashka is. Iliuluk harbour. (Shumagin is.) Nagai island, Sanborn hr. Entrance to Lituya bay Chignik bay anchorage. 31x24½. London, admiralty 1890. Large corrections. jan'y 1891.

[*Great Britain. Admiralty. Chart no. 1457*].

1890.

North west America. Aleutian islands. Siguam island to Attu island, from the latest information in the hydrographic office to 1890, but mostly from old and imperfect british, russian, and american surveys. 25½x31. London, admiralty, 1890.

[*Great Britain. Admiralty. Chart no. 1501*].

1890.

United States—Washington territory. Harbours in Puget sound from United States coast surveys in 1888. Seattle harbour. Tacoma harbour. 17x25½. London, admiralty, 1890.

[*Great Britain. Admiralty. Chart no. 1427*].

1890.

America—north west coast. Alaska. Anchorages in Summer strait from plans published by U. S. government, 1888. Kuiu island,

Port McArthur. Prince of Wales id. Red bay. 23x38½. London, admiralty, 1890.

[*Great Britain. Admiralty. Chart 1449*].

1891.

Bering sea, Komandorski islands. From a russian government chart of 1883. Komandorski is., Medni island. Bering island, Nikolski anchorage. Bering island, Staraya hr. Medni island, Preobrajenski hr. Medni island, Pestchanni bay. (Sandy bay). Malby & sons, lith. 35x23½. London, admiralty, 1891.

[*Great Britain. Admiralty. Chart no. 1644*].

1891.

C. H. Amerine's sectional map of Washington, Oregon, Idaho and western Montana. Scale twelve miles to an inch. 42½x60. Tacoma, C. H. Amerine, 1891.

1891.

The Chilcat country. Alaska and British Columbia. H. Sharban, del. 8½x10½.

[*In Karr (H. W. Seton). Bear-hunting in White mountains. 12°. London, Chapman & Hall, 1891*].

NOTE.—The basis of the map given in this volume is taken from that published in the annual report of the geological survey of Canada to illustrate the journey made by dr. Dawson in 1867.

1891.

Esquimalt and Victoria harbors. From a british survey in 1858-62, corrected to 1870. Washington, D. C. 1891. Extensive corrections, nov. 1896.

[*United States. Navy department. Bureau of navigation. Hydrographic office. Chart no. 1306*].

1891.

Lowman & Hanford's sectional map of Puget sound and Gray's harbour country. Scale six miles to one inch. 33x25. Seattle, Wash., Lowman & Hanford, 1891.

1891.

Nanaimo harbor and Departure bay. From british surveys in 1862 & '66. Drawn by G. Noetzel and A. Klakring, engraved by C. E. Birch, M. Franke and E. A. Ruebsam. Extensive corrections may 1894. Washington, D. C. 1891. 25x18½.

[*United States. Navy department. Bureau of navigation. Hydrographic office. Chart no. 1278*].

1891.

Preliminary map of British Columbia. Compiled and drawn by Thos. H. Parr, c. e. from reliable sources of information including latest maps and surveys. 1891. 11½x16.

[*In British Columbia. Guide map of the province of British Columbia. 16°. Victoria, R. Walfenden, 1891*].

1891.

Section of a track chart of the world, covering the Behring sea. $7\frac{1}{2} \times 10\frac{1}{2}$.

[*In Seal fisheries of the Behring sea. Message from the president, transmitting a letter from the secretary of state. 8°. Washington, government printing office, 1891.*]

NOTE.—Contains a “List of maps, with designation of waters now known as the Behring sea. pp. 50-53].

1891.

The route of the Alaska excursion steamers. $6 \times 27\frac{1}{2}$.

[*In Scidmore (Eliza Ruhamah). Appletons' guide-book to Alaska. 16°. New York, D. Appleton & co. 1893.*]

NOTE.—Copyright by Chas. S. Fee.

1891.

The route of the Alaska excursion steamers. [By Charles S. Fee. anon.] 13×28 . Chicago, Pool bros. [1891].

1891.

Puget sound. Seattle to Olympia, Washington. Published june, 1891. (Date of first publication, 1891). $32\frac{1}{2} \times 40$.

[*United States. Treasury department. Coast and geodetic survey. Chart no. 6460.*]

1891.

Admiralty inlet and Puget sound to Seattle, Washington. Published june, 1891. (Date of first publication, 1891). $32\frac{1}{2} \times 41\frac{1}{2}$.

[*United States. Treasury department. Coast and geodetic survey. Chart no. 6450.*]

1891.

Harbors off Alaska peninsula.—[i. e.] Coal harbor, Zacharefskaia bay—Sanborn harbor, Nagai island—Popof strait & Humboldt harbor—Chignik bay, Alaska peninsula. Published june, 1891. First published in 1875. $24\frac{1}{2} \times 19$.

[*United States. Treasury department. Coast and geodetic survey. Chart no. 8891.*]

1891.

North America, west coast. British Columbia, approaches to Fitz Hugh & Smith sounds surveyed by staff commander Daniel Pender, r.n. 1870. $38\frac{1}{2} \times 25\frac{1}{2}$. London, admiralty, 1891.

[*Great Britain. Admiralty. Chart no. 2448.*]

1891.

North America—west coast. British Columbia, approaches to Fitz Hugh & Smith sounds surveyed by staff commander, Daniel Pender, r.n. 1870. $28\frac{1}{2} \times 25$. London, admiralty, 1891. (Transferred with additions from plate 2448).

[*Great Britain. Admiralty. Chart no. 2448.*]

1892.

Alaska. Indexed atlas of the world. p. 358. 9x12. Chicago, Rand, McNally & co. 1892.

1892.

Amerine & Crockett's sectional map of Washington, compiled from all the latest official, special & private data. Drawn by C. H. Amerine. 26x39. San Francisco, Amerine & Crockett, 1892.

1892.

Keen's map of the Kaslo and Slocan mining district [British Columbia] 2 miles to 1 inch. 26x19. Victoria, B. C. colonist lith. [1892].

NOTE —On reverse is a map of Kootenay, B. C.

1892.

Rand, McNally & co's indexed county and township pocket map and shippers' guide of Washington. 21 pp. 1 fold. map. 16°. Chicago and New York, Rand, McNally & co. [1892].

1892.

Woewodski and Eliza harbors, Frederick sound s. e. Alaska [And] Fanshaw bay and Cleveland passage, Frederick sound s. e. Alaska. Published. june, 1892. 28½x29.

[*United States. Treasury department. Coast and geodetic survey. Chart no. 8216*].

1892.

Pybus bay Frederick sound. s. e. Alaska [And] Hobart and Windham bays, Frederick sound s. e. Alaska. Published july, 1892. 26x31½.

[*United States. Treasury department. Coast and geodetic survey. Chart no. 8218*].

1892.

Harbors in Revillagigedo channel and in the vicinity of Cape Fox s. e. Alaska. Surveyed by the party under command of lt. comdr. H. E. Nichols, U. S. N. assist. 1882-1883. First published in 1885. Published july 1891. Printed november 1892. 11½x14.

[*United States. Treasury department. Coast and geodetic survey. Chart no. 8072*].

1892.

Harbours and anchorages in southwestern Alaska. [i. e.] Bay of islands Adakh i. Aleutians—Constantine harbor Amchitka island, Aleutians—Anchorage at Cape Etoliu Nunivak i. Bering sea—Kiska harbor Great Kiska island Aleutian islands—Southwest anchorage Chirikof island Alaska. Published may, 1892. 20½x19½.

[*United States. Treasury department. Coast and geodetic survey. Chart no. 9191*].

1893.

Bering sea. Komandorski islands, Russia. Nikolski anchorage (Bering island) 1892. $19\frac{1}{2} \times 25\frac{1}{2}$. Washington, D. C. Extensive corrections oct. 1895.

[*United States. Navy department. Bureau of navigation. Hydrographic office. Chart no. 1367.*]

1893.

Rand, McNally & co's indexed pocket map and shippers' guide of British Columbia. 9pp. 1 map. 16°. Chicago and New York, Rand, McNally & co. [1893].

1893.

North America, west coast. Sitka harbour and approaches from a United States government survey, 1893. $19\frac{1}{2} \times 25\frac{1}{2}$. London, admiralty, 1895.

[*Great Britain. Admiralty. Chart no. 2348.*]

1893.

Sketch map of the southern portion of British Columbia indicating chief means of communication. $11\frac{3}{4} \times 16$. Gothred Jorgensen, draughtsman.

[*In Beanlands (Rev. Arthur). British Columbia. [anon.] 8°. Victoria, 1893. front.*]

1893.

Slocum and Limestone inlets and Taku harbor, s. e. Alaska. Published July 1893. $29\frac{1}{2} \times 21$. Washington, D. C. A. B. Graham lith. [1893].

[*United States. Treasury department. Coast and geodetic survey. Chart no. 8229.*]

1893.

Gastinau channel and part of Stephens passage s. e. Alaska. Published July, 1893. 27×31 . Cincinnati, O. the Strobridge lith co. [1893].

[*United States. Treasury department. Coast and geodetic survey. Chart no. 8235.*]

1893.

Port Snettisham, s. e. Alaska. Published October, 1893. 26×23 . Washington, D. C., A. B. Graham lith. [1893].

[*United States. Treasury department. Coast and geodetic survey. Chart no. 8227.*]

1894.

Anchorage in Queen Charlotte sound and adjacent waters. From British surveys in 1863 and 1865. [i. e.] Blunder harbor—Cullen harbor—Farewell Harbor—Sunday harbor—Dusky cove. Drawn by L. Dessez and A. Klakring. Engraved by M. Franke and H. H. Keever. Washington, D. C. 1894. $14 \times 27\frac{3}{4}$.

[*United States. Navy department. Bureau of navigation. Hydrographic office. Chart no. 1393.*]

1894.

Anchorage in the Strait of Georgia. From British surveys in 1860 and '64. [i. e.] Pender harbor—Tucker bay—Buccaneer bay. Drawn by L. F. von Wimpffen, engraved by W. P. Sefton, M. Franke, and H. H. McKeever. Washington, D. C. 1894. $13\frac{1}{2} \times 17\frac{1}{2}$.

[*United States. Navy department. Bureau of navigation. Hydrographic office. Chart no. 1390*].

1894.

Anchorage in the Strait of Georgia. From British surveys in 1860, [i. e.] Prideaux Haven—Walsh cove—Drew harbor—George harbor Squirrel cove—Tribune bay. Drawn by L. F. von Wimpffen and A. Klakring, engraved by R. A. Daniel, H. B. Hyatt and A. Erni. Washington, D. C. 1894. $13\frac{1}{2} \times 16\frac{1}{2}$.

[*United States. Navy department. Bureau of navigation. Hydrographic office. Chart no. 1394*].

1894.

Anchorage in the Strait of Georgia. From British surveys in 1860. Drawn by A. Klakring and L. E. v. Wimpffen, engraved by W. M. Dougal, M. Franke and J. L. Hazzard. $12\frac{1}{2} \times 18\frac{1}{2}$. Washington, D. C. 1894.

[*United States. Navy department. Bureau of navigation. Hydrographic office. Chart no. 1389*].

1894.

Anchorage on the west coast of Vancouver island. From British surveys in 1861 and 1862. Drawn by E. E. Court and Klakring, engraved by M. Franke, R. A. Daniel, and H. B. Hyatt. $12\frac{1}{2} \times 14\frac{1}{2}$. Washington, D. C. 1894.

[*United States. Navy department. Bureau of navigation. Hydrographic office. Chart no. 1388*].

1894.

Anchorage on the west coast of Vancouver island. From British surveys in 1861. [i. e.] Barclay sound, Uchucklesit harbor—Entrance of Barclay sound, Island harbor. Drawn by A. Klakring and H. P. Simpson, engraved by R. Daniel Franke, and J. J. Hazzard. $18 \times 11\frac{1}{2}$. Washington, D. C. 1894.

[*United States. Navy department. Bureau of navigation. Hydrographic office. Chart no. 1386*].

1894.

Becher and Pedder bays. From British surveys in 1858 & 1870. Drawn by E. E. Court and A. Klakring, engraved by V. L. Ourdan and M. Franke. Washington, D. C. 1894. $19 \times 25\frac{1}{2}$.

[*United States. Navy department. Bureau of navigation. Hydrographic office. Chart no. 1392*].

1894.

Map of Port Clarence reindeer station and vicinity Alaska. $13\frac{1}{2} \times 22$.
 [In United States. Department of the interior. Bureau of education.
 Report on introduction of domesticated reindeer into Alaska. By Sheldon
 Jackson. 1894. 8°. Washington, 1894].

1894.

Nanose harbor. From british survey in 1860. Drawn by L. E. von
 Wimpffen and A. Klakring, engraved by R. A. Daniel, M. Franke, and
 H. B. Hyatt. Extensive corrections july 1897. Washington, 1894.
 $18\frac{1}{2} \times 23$.

[United States. Navy department. Bureau of navigation. Hydro-
 graphic office. Chart no. 1395].

1894.

Nasparth and Ououkinsh inlets. From british surveys in 1863.
 Drawn by H. P. Simpson. Engraved by A. G. Erni and V. L. Ourdan.
 Washington, D. C. 1894. $27 \times 23\frac{1}{2}$.

[United States. Navy department. Bureau of navigation. Hydro-
 graphic office. Chart no. 1427].

1894.

Sketch map of Alaska. 1894. $14\frac{1}{2} \times 22$.

[In United States. Department of the interior. Bureau of education.
 Report on the introduction of domesticated reindeer into Alaska. By
 Sheldon Jackson. 1891. 8°. Washington, 1894].

1894.

The inner channels between Juan de Fuca strait and canal De Haro.
 From british surveys in 1858-62 with additions and corrections to 1870.
 Drawn by E. E. Court. Engraved by W. M. Dougal, W. P. Sefton and
 M. Franke. Washington, 1894. $25\frac{1}{2} \times 37$.

[United States. Navy department. Bureau of navigation. Hydro-
 graphic office. Chart no. 1440].

1894.

Waters between Vancouver island and the mainland from Burrard
 inlet to Cortes island including part of the strait of Georgia. From
 british surveys in 1860 and 1864. Drawn by A. Klakring, engraved by
 C. E. Birch J. A. Waddey and M. Franke. Washington, D. C. 1894.
 $27\frac{1}{2} \times 36\frac{1}{2}$.

[United States. Navy department. Bureau of navigation. Hydro-
 graphic office. Chart no. 1455].

1894.

West coast of Vancouver island, from Nootka sound to Klaskino
 inlet. From british surveys in 1862 to 1863. Drawn by L. E. von
 Wimpffen and A. Klakring. Engraved by W. M. Dougal, M. Franke
 and R. H. Gaskins. Washington, D. C. 1894. $26 \times 36\frac{1}{2}$.

[United States. Navy department. Bureau of navigation. Hydro-
 graphic office. Chart no. 1451].

1894.

Sitka sound, Alaska. Published december, 1894. 17x24½ Cincinnati, O. the Strobridge lith. co. [1894].

[*United States. Treasury department. Coast and geodetic survey. Chart no. 8240*].

1894.

Inland passage between Sitka harbor and Hooniah sound through Olga strait, Neva strait, and Peril straits, Alaska. Published april 1894. First published in 1885. 36½x27. Washington, D. C., A. B. Graham, photo. lith. [1894].

[*United States. Treasury department. Coast and geodetic survey. Chart no. 8259*].

1894.

North America. Canada—British Columbia. West coast of Vancouver island. Nootka sound. From a british survey in 1862. Drawn by L. Dessez and A. Klakring. 36x20. Washington, 1894.

[*United States. Navy department. Bureau of navigation. Hydrographic office. Chart no. 1432*].

NOTE.—Inset map of Nootka island. Friendly cove.

1894.

North America. Canada—British Columbia. Vancouver island. Port Augusta. From a british survey in 1860. Drawn by E. E. Court. Extensive corrections jan. 1898. 21½x20¾. Washington, 1894.

[*United States. Navy department. Bureau of navigation. Hydrographic office. Chart no. 1399*].

NOTE.—Inset map of Baynes sound, Union wharf and anchorage. From a british survey in 1893.

1894.

North America. Canada—British Columbia. North coast of Vancouver island. Goletas channel with the passages leading into Queen Charlotte sound. From british surveys in 1860 to 1868. Drawn by E. E. Court and H. P. Simpson. 26¾x40½. Washington, 1894.

[*United States. Navy department. Bureau of navigation. Hydrographic office. Chart no. 1442*].

1894.

North America. Canada—British Columbia. Johnstone strait. Port Neville. From a british survey in 1860. Drawn by L. Dessez and H. P. Simpson. 26x36. Washington, 1894.

[*United States. Navy department. Bureau of navigation. Hydrographic office. Chart no. 1416*].

NOTE.—Inset map. Wellbore channel. Forward harbor. From a british survey in 1863.

1894.

North America. Canada—British Columbia. Johnstone strait. Port Harvey. From a british survey in 1860. Drawn by L. Dessez and A. Klakring. 19½x27. Washington, 1894.

[*United States. Navy department. Bureau of navigation. Hydrographic office. Chart no. 1398*].

1894.

North America. Canada—British Columbia. West coast of Vancouver island. Esperanza and Nuchatlitz inlets. From a british survey in 1862. Drawn by H. P. Simpson. 24½x30¼. Washington, 1894.

[*United States. Navy department. Bureau of navigation. Hydrographic office. Chart no. 1430*].

NOTE.—Inset maps Esperanza inlet, Queen's Cove.

1894.

North America. Canada—British Columbia. Vancouver island. Klaskino and Klaskish inlets and anchorages. From a British survey in 1862. Drawn by H. P. Simpson. 24x31½. Washington, 1894.

[*United States. Navy department. Bureau of navigation. Hydrographic office. Chart no. 1420*].

1894.

North America. Canada—British Columbia. West coast of Vancouver island. Kyuquot sound. From a british survey in 1863. Drawn by L. F. von Wimpffen and A. Klakring. 32½x23½. Washington, 1894.

[*United States. Navy department. Bureau of navigation. Hydrographic office. Chart no. 1439*].

1894.

North America. Canada—British Columbia. Vicinity of Queen Charlotte sound, Sutelj channel, Cypress harbor. From a british survey in 1863. Drawn by H. P. Simpson. 13x9¾. Washington, 1894.

[*United States. Navy department. Bureau of navigation. Hydrographic office. Chart no. 1397*].

1894.

North America. Canada—British Columbia. Northwest part of Vancouver island including Queen Charlotte sound and Scott islands. From the british surveys in 1860 to 1870. Drawn by A. C. Roberts. 27x36. Washington, 1894.

[*United States. Navy department. Bureau of navigation. Hydrographic office. Chart no. 1452*].

1894.

White Water bay, Chatham strait, Admiralty island, Alaska Published april, 1894. First published in 1883. 15x16. Washington, D. C. the Norris Peters co. photo-litho., [1894].

[*United States. Treasury department. Coast and geodetic survey. Chart no. 8233*].

1894.

Granite cove entrance to Port Althorp, Alaska. Published april, 1894. First published in 1883 from reconnaissance in june, 1880. 14x18. Washington, D. C. the Norris Peters co. photo-litho., [1894].

[*United States. Treasury department. Coast and geodetic survey. Chart no. 8311.*]

1894.

Anchorage in Alaska, from plans published by the United States government. Shumagin islands, Nagai I. Mist harbour. Shumagin islands Little Koniushi I. Sandy Cove. Alaska peninsula, Portage bay Albatross anch'e Kadiak i., Lazy bay. 18½x26. London, admiralty, 1894. Large corrections may, 1895.

[*Great Britain. Admiralty. Chart no. 1915.*]

1894.

North America. Canada. British Columbia. West coast of Vancouver island from Nootka sound to Klaskino inlet. From british surveys in 1862 to 1863. 26½x36½. Washington, 1894.

[*United States. Navy department. Bureau of navigation. Hydrographic office. Chart 1451.*]

1895.

Map of the province of British Columbia. Compiled by direction of the hon. G. B. Martin. Compiled and drawn in the department of lands and works by Gotfred Jorgensen. 45x52. Montreal, Sabiston lith. & pub. co. [1895].

1895.

M. W. Bruce's map of Alaska. 22x34. Seattle, Wash; Lowman & Hanford, 1895.

[*In Bruce (Miner W.) Alaska. 8°. Seattle, 1895. at end.*]

1895.

M. W. Bruce's map of Alaska. 22x35. Seattle, Wash., Lowman & Hanford, 1895.

1895.

Alaska. Chart of Alaska. Compiled from United States and russian authorities. Date of first publication 1890. 27x50. [Washington, 1895].

[*United States. Treasury department. Coast and geodetic survey.*]

1895.

North America. Canada—British Columbia. South side of Vancouver island. Barclay sound. From a british survey in 1861. Drawn by L. F. von Wimpffen and H. P. Simpson. 24½x37. Washington, 1895.

[*United States. Navy department. Bureau of navigation. Hydrographic office. Chart no. 1449.*]

1895.

North America. Canada—British Columbia. Waters between Vancouver island and the mainland. From Texada i. to Thurow is. including part of the strait of Georgia. From british surveys in 1860 and 1864. Drawn by A. Klakring. $38\frac{3}{4}\times 26$. Washington, 1895.

[*United States. Navy department. Bureau of navigation. Hydrographic office. Chart no. 1454*].

1895.

Cook inlet and vicinity, Alaska. Showing route, gold mines and localities visited by messrs. Becker & Dall. 1895. Reduced from C. S. chart 8500 with corrections. 14×10 .

[*In Becker (George F.) Reconnaissance of the gold fields of southern Alaska. 8°. Washington, government printing office, 1898 pl. 26*].

1895.

Map of the Juneau mining district of southeast Alaska. Showing mines visited, 1895. $8\frac{1}{2}\times 12$.

[*In Becker (George F.) Reconnaissance of the gold fields of southern Alaska. 8°. Washington, government printing office, 1898. pl. 16*].

1895.

Sketch of part of the Alexander archipelago, showing the route of messrs. Becker and Dall and localities examined by them. 1895. $10\frac{1}{4}\times 7\frac{1}{2}$.

[*In Becker (George F.) Reconnaissance of the gold fields of southern Alaska. 8°. Washington, government printing office, 1898. pl. 15*].

1895.

Sketch of part of the Shumagin islands, Alaska. Showing mineral localities (including Apollo mine).

[*In Becker (George F.) Reconnaissance of the gold fields of southern Alaska. 8°. Washington, government printing office, 1898. pl. 28*].

1895.

Waters between Vancouver island and the mainland, from Thurlow is. to Queen Charlotte sound including the neighboring straits and inlets. From british surveys in 1860 and 1865. Drawn by A. C. Roberts, engraved by W. P. Sefton, R. H. Gaskins, and M. Franke. Washington, D. C. 27×38 .

[*United States. Navy department Bureau of navigation. Hydrographic office. Chart no. 1453*].

1895.

Saginaw and Security bays, Frederick sound, Alaska. Published september 1895. $19\frac{3}{4}\times 23$.

[*United States. Treasury department. Coast and geodetic survey. Chart no. 8214*].

1895.

Frederick sound and Summer strait s. e. Alaska. Issued may 1895. Date of first publication 1891. 40½x41. Washington, D. C. engraved by Evans & Bartle. [1895].

[*United States. Treasury department. Coast and geodetic survey. Chart no. 8200*].

1895.

Clarence strait, Revillagigedo channel and Portland canal, s. e. Alaska. Issued may, 1895. 32x42. Washington, D. C. engraved by Evans & Bartle, [1895].

[*United States. Treasury department. Coast and geodetic survey. Chart no. 8100*].

1895.

Islands in the North Pacific. [i. e.] Midway island, Necker island. Kuré or Ocean island. Pearl and Hermes reef. Nihoa or Modu Manu. Midway island, Seward road and Wells harbour. 24½x19. London, admiralty, 1895.

[*Great Britain. Admiralty. Chart no. 2169*].

1895.

General sailing chart of the north west coast of America from San Francisco to Bering sea. Compiled from United States and russian authorities. Published march, 1895. (Date of first publication 1892). 28x39.

[*United States. Treasury department. Coast and geodetic survey*].

1895.

North America—west coast. Sitka sound (The Norfolk sound of Vancouver). Principally from the latest United States charts. Additions from the russian chart of 1848. 25½x18½. London, admiralty, 1895.

[*Great Britain. Admiralty. Chart. no. 2337*].

1895.

North America—west coast. Alaska, Sitka harbour, and approaches from a United States government survey 1893. 19x26. London, admiralty, 1895.

[*Great Britain. Admiralty Chart no. 2348*].

1895.

Lynn canal and Stephens passage s. e. Alaska. Issued may, 1895. Date of first publication 1892. 41x23. Washington D. C. engraved by Evans & Bartle, [1895].

[*United States. Treasury department. Coast and geodetic survey. Chart no. 8300*].

1896.

Part of the Trail creek mining camp, West-Kootenay, B. C. Compiled by J. A. Kirk. Scale 1000 feet to an inch. 21x27. Seattle, Wash., Lowman & Hanford, [1896].

1896.

Rand, McNally & co's indexed pocket map and shippers' guide of British Columbia. 9 pp. 1 map. 16°. Chicago and New York, Rand, McNally & co. [1896].

1896.

Map of Cook inlet, Alaska. Compiled from U. S. coast survey, russian and british admiralty charts and personal surveys and explorations by J. A. Becker. $20\frac{1}{2} \times 35\frac{1}{2}$. Seattle, Wash., the O. P. Anderson map & print co. 1896.

1896.

West coast of Vancouver island. From Barclay sound to Nootka sound, from british surveys in 1861 to 1862. Drawn by H. P. Simpson. Engraved by M. Franke, J. Forrest and J. L. Hazzard. $27 \times 39\frac{1}{2}$. Washington, D. C. 1896.

[*United States. Navy department. Bureau of navigation. Hydrographic office. Chart no. 1450*].

1896.

Windfall harbor, Seymour canal s. e. Alaska. Published oct. 1896. (Date of first publication 1892). 28×19 New York, the Gillin printing co. [1896].

[*United States. Treasury department. Coast and geodetic survey. Chart no. 8228*].

1896.

Symonds bay, Sitka sound, Alaska. Published nov. 1896. (Date of first publication 1880). 14×14 . New York, the Gillin printing co. [1896].

[*United States. Treasury department. Coast and geodetic survey. Chart no. 8237*].

1896.

Gambier bay, Frederick sound, s. e. Alaska. Published oct. 1896. (Date of first publication 1892). 27×20 . New York, the Gillin printing co. [1896].

[*United States. Treasury department. Coast and geodetic survey. Chart no. 8224*].

1896.

Kachemak bay, Cook inlet, Alaska. Published march, 1896. $17\frac{1}{2} \times 20\frac{1}{2}$. New York, the Gillin printing co. [1896].

[*United States. Treasury department. Coast and geodetic survey. Chart no. 8651*].

1896.

Alaska. 17×24 . Washington, the Norris Peters co. [1896].

[*In Jordan (David Starr). Observations on the fur seals of the Pribilof islands. Preliminary report. 8°. Washington, government printing office, 1896*].

1896.

North America. Canada—British Columbia. Anchorages on the west coast of Vancouver island. i. e. Quatsing sound—Hecate cove. Barclay sound—Eastern channel—Entrance anchorage. Quatsing sound—Kobrin harbor. Barclay sound—Alberni channel—Stamp harbor. Drawn by J. D. Cleary. Extensive corrections, aug. 1897. 16x15. Washington, 1896.

[*United States. Navy department. Bureau of navigation. Hydrographic office. Chart no. 1541*].

1896.

The Arctic regions with the tracks of search parties and the progress of discovery. Compiled from the latest information. 1896. 40x40. Washington, 1896.

[*United States. Navy department. Bureau of navigation. Hydrographic office. Chart no. 1531*].

NOTE.—Gives the north part of Alaska.

1896.

Preliminary chart. Aleutian islands from Yunaska island to Attu island, Alaska. Compiled from United States and Russian authorities. 30x38. Published dec., 1896. (Date of first publication 1894). New York, the Gillin printing co. [1896].

[*United States. Treasury department. Coast and geodetic survey. Chart no. 9100*].

1896.

Harbor charts, Dixon entrance and Clearence strait, Alaska. Published may, 1896. [i. e.] Port Chester—Cape Chacon—Port Tongass—Tamgas harbor—Chasina anchorage—Niblack anchorage. 35½x33½. New York, the Gillin printing co. [1896].

[*United States. Treasury department. Coast and geodetic survey. Chart no. 8074*].

1897.

Alaska and n. w. territory gold fields. By Henry C. Langrehr. 25x17. San Francisco, H. S. Crocker co. [1897].

1897.

Alaska and northwest territory. Compiled from government surveys and other reliable sources. 1897. [Also] The gold fields of the Upper Yukon and its tributaries, and the trails from Juneau and Dyea. Geo. H. Plummer del. 23x18½. Tacoma, the Blatchly co. lith. [1897].

1897.

Alaskan gold mining company of America's map of Alaska, showing the different routes to the gold fields of the Yukon & Klondike districts. 19½x26½. Milwaukee, J. Knauber litho. co. [1897].

NOTE.—Circular of company on reverse side.

1897.

A map of Alaska. 13x17½.

[*In Leonard (John W.) The gold fields of the Klondike. 12°. Chicago, A. N. Marquis & co. 1897.*]

1897.

Beers (J. L.) Alaska and the Yukon district. Compiled from official maps and reports and private information. 65x52. New York, J. L. Beers, [1897].

NOTE.—Blue print.

1897.

Chart of sea otter grounds of the Aleutian islands. 19x37½.

[*In Hooper (C. L.) A report on the sea-otter banks of Alaska. 8°. Washington, government printing office, 1897. at end.*]

1897.

Alaska: its neglected past, its brilliant future. By Bushrod Washington James. 444 pp. 32 pl. 16 maps. 12°. Philadelphia, the sunshine publishing co. 1897.

LIST OF MAPS.

No. 1. Arctic circle.

No. 2. Bering (or Behring) sea.

No. 3. Upper Yukon river, the Klondyke and the Stewart rivers, northwestern British Columbia and Alaskan areas.

No. 4. Entrance to the Inland Passage to Alaska from Puget sound and gulf of Georgia; from Cape Mudge to Port Alexander, through Discovery passage, Johnstone strait, Broughton strait, Queen Charlotte sound, Christie passage and New Channel.

No. 5. Seymour Narrows and vicinity.

No. 6. Port Alexander to Point Walker, through South passage and Fitzhugh sound.

No. 7. Point Walker to Swanson bay through Lama passage, Seaforth channel, Milbank sound and Finlayson channel.

No. 8. Swanson bay to Chatham sound, through Fraser reach, McKay reach, Wright sound, Grenville channel and Malacca passage.

No. 9. Dixon entrance, through Chatham sound, Oriflamme passage and Revillagigedo channel—Old Fort Tongas.

No. 10. Portland canal and Observatory inlet, Southern limit and boundary line of Alaska.

No. 11. Behm canal and Clarence strait.

No. 12. From Cape Northumberland to Point Agassiz, through Clarence strait, Stikine strait, Summer strait and Wrangel strait—Old Fort Wrangel.

No. 13. From Point Agassiz to Point Craven, through Dry strait, Frederick sound and Chatham strait.

No. 14. From Point Craven to Sitka, through Peril strait, Neva and Olga straits.

No. 15. From Point Craven to Lynn Caul, through Chatham strait, Juneau and Douglas island.

No. 16. Lynn canal, Chilkoot and Chilcat inlets, Dyea and Skaguay—starting points for the trails to the Upper Yukon gold fields.

1897.

Chart of White Horse rapids, Yukon river. Showing course and manner of running boats through. [By Humes, Lysons and Sallee. anon.] 6 $\frac{3}{4}$ x4. [n. p. 1897].

1897.

General chart of Alaska. Compiled from United States and russian authorities. Published june 1897. (Date of first publication 1890). 27x49 $\frac{1}{2}$. Washington, A. B. Graham, [1897].

[*United States. Treasury department. Coast and geodetic survey*].

1897.

The gold and coal fields of Alaska together with the principal steamer routes and trails. Scale $\frac{1}{36000000}$ or about 57 miles to one inch. Published jan. 1898. The base is a copy of a part of chart T. of the U. S. coast and geodetic survey, edition of june, 1897. Department of the interior. U. S. geological survey. 23 $\frac{1}{2}$ x28 $\frac{1}{2}$.

[*In National geographic society. The National geographic magazine. Klondike number. April, 1898. 8° Washington, society, 1898. v. 9. no. 4*].

1897.

Guide map of Alaska and adjacent territory. 7x9. Seattle, Wash., the O. P. Anderson map & blue print co. [1897].

1897.

Map of Alaska and a portion of the northwest territory, showing the new gold fields and the route of the North American transportation and trading co. of Alaska & Chicago. Compiled and drawn by I. P. Berthrong. 18 $\frac{1}{2}$ x23. Washington, A. B. Graham photo. lith. [1897].

1897.

Map of Alaska. Map showing all routes to the gold fields. [On reverse]. Map showing North America. 19x12.

[*In Tuttle (C. R.) The golden north. 16°. Chicago, Rand, McNally & co. 1897*].

1897.

Map of Alaska and the Yukon district of the northwest territory of Canada. Compiled from the latest United States coast survey and from special surveys and information. Reported by Wm. Ogilvie to the government of Canada. B. C. Kenway, c. e. 20x26. Tacoma, the Blatchly co. lith. [1897].

1897.

Map of Alaska, modified from U. S. coast survey chart T. according to explorations by U. S. geological survey party in charge of J. E. Spurr. 1896. 9 $\frac{1}{2}$ x10.

[*In Spurr (Josiah Edward). Geology of the Yukon gold district, Alaska. 8°. Washington, government printing office, 1898. pl. 32*].

1897.

Outline map of the Upper Yukon and vicinity adapted from coast survey chart—T. $6\frac{1}{2} \times 6\frac{1}{2}$.

[In Spurr (Josiah Edward). *Geology of the Yukon gold district, Alaska*. 8°. Washington, government printing office, 1898. pl. 37].

1897.

Sketch map showing a portion of the Forty mile gold mining district, Alaska. Topography by J. E. Spurr, H. B. Goodrich and F. C. Schrader. 1897. 13×14 .

[In Spurr (Josiah Edward). *Geology of the Yukon gold district, Alaska*. 8°. Washington, government printing office, 1898. pl. 46].

1897.

Reconnaissance map of a portion of the Yukon gold belt and adjacent regions in Alaska and part of the northwest territory. 1897. 9×12 .

[In Spurr (Josiah Edward). *Geology of the Yukon gold district, Alaska*. 8°. Washington, government printing office, 1898. pl. 38].

1897.

Sketch map of the southern portion of British Columbia indicating chief means of communication. $11\frac{1}{2} \times 16$.

[In *British Columbia. Minister of mines office. Annual report of the minister of mines*. 1897. 8°. Victoria, 1898].

1897.

Map of Alaska. (Published provisionally). $20\frac{1}{2} \times 25$. New York, G. W. & C. B. Colton & co. 1897.

1897.

Map of Alaska. 12×20 . Chicago, Fort Dearborn publishing co. [1897].

1897.

Map of Alaska, showing Klondyke gold fields. 24×27 . [San Francisco], W. B. Walkup, [1897].

1897.

Map of Alaska, showing the various routes of reaching the gold regions. Compiled from the most recent surveys and authentic sources. Scale 1 inch—100 miles. Rice & Carruthers, mining engineers, etc. Helena, Mont. 32×28 . Chicago, litho. co. [1897].

1897.

Map of Skaguay trail, Alaska. Compiled from surveys for the Skaguay & Yukon transportation & improvement co., by Norman R. Smith. $39\frac{1}{2} \times 22\frac{1}{2}$. Seattle, Wash., the O. P. Anderson map & blue print co. 1897.

1897.

Map of the gold region showing the route of the diggings 6x7½.
[In Coolidge (L. A.) *Klondike and the Yukon country*. 16°. Philadelphia, H. Attemus, 1897. front.]

1897.

Map of Trail Creek mining camp, district of Kootenai, province of British Columbia. Compiled and published by Balston C. Kenway. 35x25½. [Tacoma, Wash. 1897].

1897.

Map of Upper Yukon mining dist. and adjacent regions. Scale 1 inch 25 miles. By G. W. Garside. No. 2. 20½x19½. [n. p. 1897].

NOTE.—Blue print.

1897.

Map showing locations of creeks in Klondike, Indian, Bryant, Montana and Moose hide creek mining divisions of Yukon district, N. W. T. Compiled by W. D. Johns, Wm. H. Chambers, E. M. Pound. On linen. 13½x15½. [n. p. 1897].

1897.

Map showing routes from San Francisco to Alaska and the Klondike. 19½x25. San Francisco, Dakin pub. co. [1897].

1897.

Map of the Canadian Yukon and northern territory of British Columbia. 38½x26½.
[In Gosnell (R. E.) *The year book of British Columbia*. 8°. Victoria, 1897].

1897.

Map of the west division of Kootenay district and a portion of Lillooet, Yale & East Kootenay, B. C. 30x22.
[In Gosnell (R. E.) *The year book of British Columbia*. 8°. Victoria, 1897].

1897.

Ogelvie's official map of the Klondyke and the gold fields of the northwest territory. 34x26. [Seattle, Wash., 1897].
NOTE.—Blue print. Copyright by Carlos P. Watkins.

1897.

Post route map of the territory of Alaska, with adjacent parts of the dominion of Canada and portion of Washington and Oregon. 26x44. [Washington, 1897].
[United States. Post office department].

1897.

Rand-McNally official 24x36 map of Alaska. 22x35. Chicago, Rand, McNally & co. [1897].

1897.

Richardson's map of the Klondike, Alaska and north west gold fields. Compiled from all the latest surveys and scientific explorations including the U. S. coast and geodetic survey, the recent surveys of the dominion of Canada, the exploratory survey of dr. G. M. Dawson and the very latest reports of W. Ogilvie [etc.] 54x39. Pueblo, Colo., C. O. Richardson, [1897].

1897.

Route map Juneau to Porcupine river, Alaska. Published sept. 1897. 42x19. [Washington, 1897].

[*United States. Treasury department. Coast and geodetic survey. Chart no. 3100*].

1897.

The Klondike gold fields. Map of Alaska and a portion of the northwest territory, showing routes to the gold fields. 17½x23. Chicago, Poole bros. [1897].

1897.

Vancouver isld. and adjacent mainland. 8x11½.

[*In Gosnell (R. E.) The year book of British Columbia. 8°. Victoria, 1897*].

NOTE.—On reverse "Map of Cariboo dist."

1897.

Yukon gold fields. Map showing routes from Victoria, B. C. to the various mining camps on Yukon river and its branches. 32 pp. 1 map. 15x21½. Victoria, B. C., C. H. Lugin, 1897.

[*British Columbia. Parliament. Legislative assembly*].

1897.

Alaska peninsula and Aleutian islands to Seguam Pass, Alaska. Compiled from latest information. Published august, 1897. 28½x31½.

[*United States. Treasury department. Coast and geodetic survey. Chart no. 8800*].

1897.

Sea coast and interior waters of Washington from Grays harbor to Semiahmoo bay. Published jan., 1897. (Date of first publication 1896). 38½x32½. Cincinnati, O. the Strobridge lith co. [1897].

[*United States. Treasury department. Coast and geodetic survey. Chart no. 6400*].

1897.

St. Michael bay, Alaska. Published january 1897. (Date of first publication 1896). 35x33. Washington, D. C., A. B. Graham photo lith. [1897].

[*United States. Treasury department. Coast and geodetic survey. Chart no. 9375*].

1897.

Harbor charts, Zarembo island and vicinity, Alaska. Published sept. 1897. 30x28½. Washington, D. C. A. B. Graham photo. lith. [1897].
[*United States. Treasury department. Coast and geodetic survey. Chart no 8154*].

1897.

Harbor charts, Clarence strait and Behm canal, Alaska. Published may, 1897. 30x27½. Cincinnati, O. the Strobridge lith. co. [1897].
[*United States. Treasury department. Coast and geodetic survey. Chart no. 8124*].

1897.

Islands and harbors off the Alaska peninsula, Alaska. [i. e.] Chiachi islands—Semidi islands, Chirikof island and Lighthouse rocks—Falmouth harbor, Nagai island, Shumagin island—Simeonof harbor Simeonof i. Shumagin islands—Eagle harbor, Nagai island, Shumagin islands—northwest and Yukon harbors Shumagin islands—Northeast harbor, Shumagin islands—Shumagin islands—Published october, 1897. (Date of first publication 1875). 23x26. Washington, D. C. A. B. Graham, photo. lith. [1897].

[*United States. Treasury department. Coast and geodetic survey. Chart no. 8881*].

1897.

Lynn canal from Point Sherman to Head s. e. Alaska. Published june, 1897. 41x29. Washington, D. C. A. B. Graham photo-lith. [1897].

[*United States. Treasury department. Coast and geodetic survey. Chart no. 8303*].

1897.

North west coast of America, Sheet no. 1. Cape Flattery to Dixon entrance. Published jan. 1897. 26x33. Washington, D. C., A. B. Graham, photo. lith. [1897].

[*United States. Treasury department. Coast and geodetic survey. Chart no. 7000*].

1897.

North west coast of America. Sheet no. 2. Dixon entrance to Cape St. Elias. Published jan., 1897. 25½x34. Cincinnati, O. the Strobridge lith. co. [1897].

[*United States. Treasury department. Coast and geodetic survey. Chart no. 8000*].

1897.

Chart of Iliuliuk harbor, Unalaska—Sketch of St. Matthew and adjoining islands—Sketch of Sannak ids. and reefs, Alaska—Sketch of Port Möller, north side Alaska peninsula, Bering sea—Sketch of Acherk harbor, Sannak i.—St. Paul Kadiak island—First pub-

lished in 1875. Published July 1897. 23½x28. Washington, D. C. Andrew B. Graham, photo-litho., [1897].

[*United States. Treasury department. Coast and geodetic survey. Chart no. 8901*].

1897.

St. Paul island, Pribilof group, Bering sea. Alaska. [And] St. Georges island, Pribilof group, Bering sea, Alaska. Published May, 1897 date of first publication 1892. 36x23. Cincinnati, O. the Strobridge lith. co. [1897].

[*United States. Treasury department. Coast and geodetic survey. Chart no. 8990*].

1897.

Anderson's new map of Alaska and northwest territory. Compiled and published by the O. P. Anderson map and blue print co. 20½x33. Seattle, Wash. [1897].

1897.

Alaska and part of the northwest territory including Klondike region. Compiled from the U. S. Russian and English official charts and explorations and the most recent information from reliable sources. Under the instruction and supervision of Robt. A. Habersham U. S. surveyor general for Oregon. Rudolf Kraft, draughtsman. 41x60. [n. p. 1897].

NOTE.—Blue print.

1897.

Revillagigedo channel, Alaska. Issued March, 1897. 39x28. Cincinnati, O. the Strobridge lith. co. [1879.]

[*United States. Treasury department. Coast and geodetic survey. Chart no. 8075*].

1897.

Portland canal, Alaska. Published March, 1897. 40x25. Cincinnati, O. the Strobridge lith. co. [1897].

[*United States. Treasury department. Coast and geodetic survey. Chart no. 8051*].

1897.

Conkey (W. B) co. The official guide of the Klondyke country. 12°. Chicago, W. B. Conkey co., 1897.

LIST OF MAPS.

North American transportation company's map of Alaska and route by steamer to the Yukon gold fields.

Map showing the three overland routes from Juneau to Lewes river and the gold fields, by the department of the interior of the dominion of Canada.

Map of Yukon river and its tributaries, by the department of the interior of the dominion of Canada.

Map of North America.

Map of Klondyke river and its affluents, by the department of the interior of the dominion of Canada.

Map of Alaska, showing known area of gold-producing rock in 1896, by J. Edward Spurr, U. S. Geological Survey.

Map of the gold fields of the Northwest.

1898.

Anderson's Klondike map. 19½x28. Seattle, Wash., compiled and published by the O. P. Anderson map & blue print co. 1898.

1898.

Copper river, Cooks inlet, the Tanana, the Yukon, Alaska. By George Davidson. 25x21. San Francisco, 1898.

1898.

American creek district, Alaska. 3½x4¼.

[In *United States. Department of labor. Bulletin. May, 1898. 8°.* Washington, government printing office, 1898. no. 16. p. 356].

1898.

Birch creek district, Alaska. 15½x18.

[In *United States. Department of labor. Bulletin. May, 1898. 8°.* Washington, government printing office, 1898. no. 16. p. 359].

1898.

Columbia river. Sheet no. 1. Entrance to Upper Astoria. Scale $\frac{1}{40000}$. Date of first publication 1868. 24½x33. [Washington, 1898].

[*United States. Treasury department. Coast and geodetic survey. Chart no. 6140.*]

NOTE.—Corrected to april 15, 1898.

1898.

Rugg's new map of the Klondike gold fields, Yukon district and adjacent territories. Compiled from the latest information in the Canadian and United States government departments by Bowland Rugg, geographical specialist to the late James Wyld. Scale about 30 miles = 1 inch. 18x27½. London, Forster, Groom & co. 1898.

[In *Dall (W. H.) & others. The Yukon territory. etc. Introduction by F. Mortimer Trimmer. 8°.* London, Downey & co. 1898].

1898.

Forty mile district, showing boundary line. 7½x11.

[In *United States. Department of labor. Bulletin. May, 1898. 8°.* Washington, government printing office, 1898. no. 16. p. 352].

1898.

General chart of Alaska. Scale $\frac{1}{3600000}$. Compiled from United States and russian authorities. Published april 1898. Date of first publication 1890. 27¼x48. Baltimore, A. Hoen & co. lith. 1898.

[*United States. Treasury department. Coast and geodetic survey. Sailing chart T.*]

NOTE.—Corrected to april 15, 1898.

1898.

Klondike mining district, northwest territory. $5\frac{1}{2} \times 4\frac{1}{2}$.

[*In United States. Department of labor. Bulletin. May, 1898. 8°. Washington, government printing office, 1898. no. 16. p. 316*].

1898.

Map of Central Alaska, Cook inlet and Copper river including Klondike, White Tanana, and Minook rivers. By J. B. Tyrrell, 1898. 27×24 .

[*In United States. Department of labor. Bulletin. May, 1898. 8°. Washington, government printing office, 1898. no. 16, p. 299*].

1898.

Map of a portion of the Yukon gold belt and adjacent regions, showing lines along which geologic notes have been made. 8×12 .

[*In Spurr (Josiah Edward). Geology of the Yukon gold district, Alaska. 8°. Washington, government printing office, 1898. pl. 39*].

1898.

Map of the known distribution of the neocene formations in Alaska. By W. H. Dall. $6\frac{1}{2} \times 9$.

[*In Becker (George F.) Reconnaissance of the gold fields of southern Alaska. 8°. Washington, government printing office, 1898. pl. 1*].

1898.

Map of Silver bay, Baranof island. Adopted from coast survey chart 8240. Location of mines by Geo. F. Becker. $10\frac{1}{2} \times 9$.

[*In Becker (George F.) Reconnaissance of the gold fields of southern Alaska. 8°. Washington, government printing office, 1898. pl. 23*].

1898.

Map of northwest Alaska, showing the region drained into Kotzebue sound by the Kubuck or Putnam, Notoark and Selawik rivers and the country adjoining, explored by the U. S. naval expedition 1885-86 under lieut. George M. Stoney, U. S. N. Compiled from the original charts and papers by A. L. McDonald. This map was made to accompany a work by Lt. Geo. M. Stoney, now in press. 20×26 . San Francisco, lith. Britton & Rey, 1898.

1898.

Minook creek district, Alaska. $7 \times 4\frac{1}{2}$.

[*In United States. Department of labor. Bulletin. May, 1898. 8°. Washington, government printing office, 1898. no. 16. p. 357*].

1898.

North west coast of America. Sheet no. 2. Dixon entrance to cape St. Elias. Scale $\frac{1}{1200000}$. Published mar. 1898. Date of first publication 1868. 26×34 . [Washington, 1898].

[*United States Treasury department. Coast and geodetic survey. Chart no. 8000*].

NOTE.—Corrected to april 15, 1898.

1898.

Outline map of the Lower Yukon river and vicinity adapted from U. S. coast survey chart—T. $5 \times 7\frac{1}{2}$.

[*In Spurr (Josiah Edward). Geology of the Yukon gold district, Alaska. 8°. Washington, government printing office, 1898 pl. 34.*]

1898.

Part of Alaska and Northwest territory. Compiled for the Mt. Wrangle co. $16\frac{3}{4} \times 17\frac{3}{4}$. [Boston, W. W. Fisk, 1898].

1898.

Route map Juneau to Porcupine river. Alaska. Scale $\frac{1}{1200000}$. Published march 1898. Date of first publication 1897. $4\frac{1}{2} \times 16$. [Washington, 1898].

[*United States. Treasury department. Coast and geodetic survey. Chart 3100.*]

1898.

Alaska. 12×15 .

[*In De Windt (Harry). Through the gold-fields of Alaska to Bering straits. 8°. New York and London, Harper & brothers. 1898.*]

1898.

Map of Alaska and the Klondike. From a model by Cosmos Mindeleff. Based on the maps of the United States coast and geodetic survey and other data. Scale 57 miles to 1 inch. $22\frac{1}{2} \times 28$. New York, the Alaska relief map co. [1898].

1898.

Map of Alaska and the Klondike. From a model by Cosmos Mindeleff. Based on the map of the United States coast and geodetic survey and other data. Scale 95 miles to 1 inch. $13\frac{1}{2} \times 17\frac{1}{4}$. New York, the Alaska relief map co. [1898].

1898.

Map of the Canadian Pacific railway and connections showing routes to the Yukon gold fields, Alaska, Klondike and the northwestern mining territories of Canada. $17 \times 26\frac{1}{2}$. Chicago, Poole bros., 1898.

1898.

Map of the Denver & Rio Grande railroad. Showing its connections to the Klondike gold fields. $7\frac{1}{2} \times 15\frac{1}{2}$. Chicago, Poole bros., [1898].

1898.

Oregon railroad & navigation company's map of Alaska and the Klondike mining country. 22×18 . Chicago, Poole bros., [1898].

1898.

Route map Juneau to Porcupine river. Alaska. 1898. Date of first publication, 1897. 42x19. [Washington, 1898].

[*United States. Treasury department. Coast and geodetic survey. Chart no. 3100*].

1898.

Sketch map showing location of creeks in Klondike, Indian, Bryant, Montana, Deadwood, Moosehide, Henderson and Stewart rivers. Mining division of the Yukon district, N. W. T. For sale by Geo. W. Young, Paris, Mo. 11x18. Seattle, Wash., Lowman & Hanford, [1898].

1898.

The american Yukon gold fields. Compiled and published by Chas. O. Richardson. 14½x31. Portland, Or. 1898.

NOTE.—Blue print.

1898.

The Century atlas. Alaska. No. 58. 10½x15. New York, the century co. [1898].

1898.

Yukon river. Alaska. Published jan., 1898. 20½x39½. [Washington, 1898].

[*United States. Treasury department. Coast and geodetic survey. Chart no. 3098*].

1898.

The gold fields of Alaska together with the principal steamer routes and trails. Scale—1:3600000 or about 57 miles to one inch. Published jan. 1898. The base is a copy of a part of chart T. of the U. S. coast and geodetic survey, edition of June, 1897. 23x29.

[*In United States. Department of the interior. United States geological survey. Map of Alaska, showing known gold-bearing rocks with descriptive text. [By S. F. Emmons]. 8°. Washington, engraving and printing division of the United States geological survey, 1898*].

1898.

Sketch map showing geology and topography of the Birch Creek gold mining district, Alaska. Topography by J. E. Spurr, H. B. Goodrich and F. C. Schrader. 13½x13.

[*In Spurr (Josiah Edward). Geology of the Yukon gold district, Alaska. 8°. Washington, government printing office, 1898. pl. 50*].

1898.

Territory of Alaska. Scale $\frac{1}{1200000}$. Compiled by the U. S. coast and geodetic survey from its own survey and all other available

sources and published at Washington in april 1898. 64x86. Baltimore, photo. lith. by A. Hoen & co. [1898].

[*United States. Treasury department. Coast and geodetic survey. Chart no. 3090*].

1898.

Unalaska bay, Piulink and Dutch harbors. Alaska. Scale $\frac{1}{40000}$. First published in 1875. Published april 1898. 26 $\frac{1}{2}$ x17. [Washington, 1897].

[*United States. Treasury department. Coast and geodetic survey. Chart 9007*].

NOTE.—Corrected to april 15, 1898.

1898.

Yukon map. Scale six miles to one inch. Surveyor general's office. Department of the interior. Ottawa, Canada. March, 1898. 8 sheets each 29 $\frac{1}{2}$ x22 $\frac{1}{2}$. [Ottawa, 1898].

1898.

The Klondike gold fields. Map of Alaska. 17x23. Chicago, Poole bros, 1898.

[*Northern Pacific railroad*].

1898.

North West coast of America. Sheet no. 3. Icy bay to Semidi islands. Published jan., 1898. 27x34. Washington, D. C. Andrew B. Graham, lithographer. [1898].

[*United States. Treasury department. Coast and geodetic survey. Chart no. 8500*].

1898.

Alaska and Pacific coast map. Giving distances by railway from the principal cities of the United States to sailing ports of the Pacific coast, also names of steamers and sailing dates to all points of Alaska. Designed and published by J. A. Finch. 1898. 37x23. San Francisco, the Hicks-Judd co. [1898].

1898.

Map of Dyea and Skaguay trails. [By F. La Roche. anon.] 10x7 $\frac{1}{2}$. [Seattle, Wash. 1898].

1898.

Map of central Alaska, Cook inlet and Copper river including Klondike, White, Tanana and Munook rivers. Compiled from latest information. U. S. c. & g. survey, U. S. geological survey. Report of gov. of Alaska, 1897, lieut's Allen and Schwatka, J. W. Hayes, xlth. U. S. census, I. C. Russell, lieut. Cantwell, Ogilvie, dr. Dawson, and best existing maps of others. By J. B. Tyrrell, Wm. Bauman, jr. del. 31 $\frac{1}{2}$ x28. Washington, D. C. and Oakland, Cal. 1898.

1898.

Map of central Alaska, Cook inlet and Copper river including Klondike, White, Tanana, and Minook rivers. By J. B. Tyrrell. Compiled from latest information and official sources. U. S. c. & g. survey, U. S. geol. survey. Report of gov. of Alaska. 1897. ~~Pen, Schwatka, Ogilvie, Dawson,~~ and best existing maps of others. 27x24. Washington, D. C. the Norris Peters co. [1898].

1898.

Map of Scaguay, Alaska, U. S. A. Nearest outfitting point to the Klondike. Scale 200 ft. to an inch. [By Frank H. Reid. anon.] 27x15. [n. p. 1898].

NOTE.—Blue print.

1898.

Map of the western part of the dominion of Canada, shewing various routes to the Yukon dist. 1898. Scale 50 miles to 1 inch. Compiled and drawn under the direction of W. T. Jennings. 35½x31. Buffalo, N. Y. the Matthews-Northrup co. [1898].

