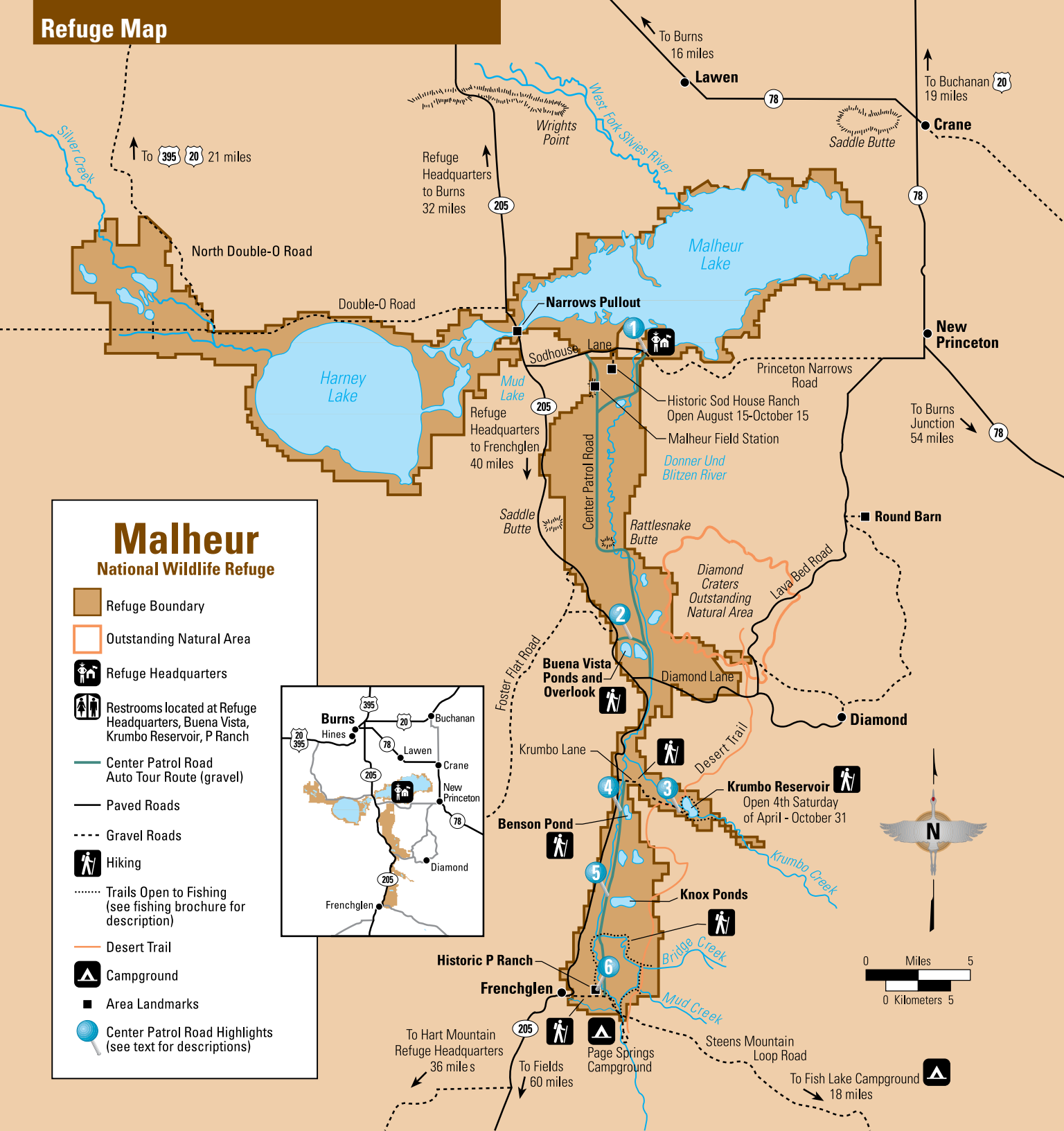


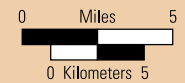

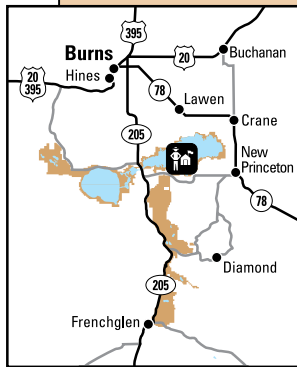
Refuge Map



Malheur

National Wildlife Refuge

- Refuge Boundary
- Outstanding Natural Area
- 🏠 Refuge Headquarters
- 🚻 Restrooms located at Refuge Headquarters, Buena Vista, Krumbo Reservoir, P Ranch
- Center Patrol Road Auto Tour Route (gravel)
- Paved Roads
- Gravel Roads
- 🚶 Hiking
- Trails Open to Fishing (see fishing brochure for description)
- Desert Trail
- ⛺ Campground
- Area Landmarks
- Center Patrol Road Highlights (see text for descriptions)



To 395 20 21 miles

Refuge Headquarters to Burns 32 miles

To Burns 16 miles

To Buchanan 19 miles

North Double-O Road

Double-O Road

Refuge Headquarters to Frenchglen 40 miles

To Burns Junction 54 miles

Historic Sod House Ranch Open August 15-October 15

Malheur Field Station

Saddle Butte

Diamond Craters Outstanding Natural Area

Lava Bed Road

Foster Flat Road

Buena Vista Ponds and Overlook

Diamond Lane

Krumbo Reservoir Open 4th Saturday of April - October 31

Benson Pond

Knox Ponds

Historic P Ranch

Frenchglen

To Hart Mountain Refuge Headquarters 36 miles

To Fields 60 miles

Page Springs Campground

Steens Mountain Loop Road

To Fish Lake Campground 18 miles

Lawen

Crane

New Princeton

Round Barn

Diamond

Narrows Pullout

Sodhouse Lane

Mud Lake

Center Patrol Road

Rattlesnake Butte

Krumbo Lane

Desert Trail

Bridge Creek

Mud Creek

Wrights Point

West Fork Silver River

Silver Creek

Malheur Lake

Harney Lake

Saddle Butte

Princeton Narrows Road