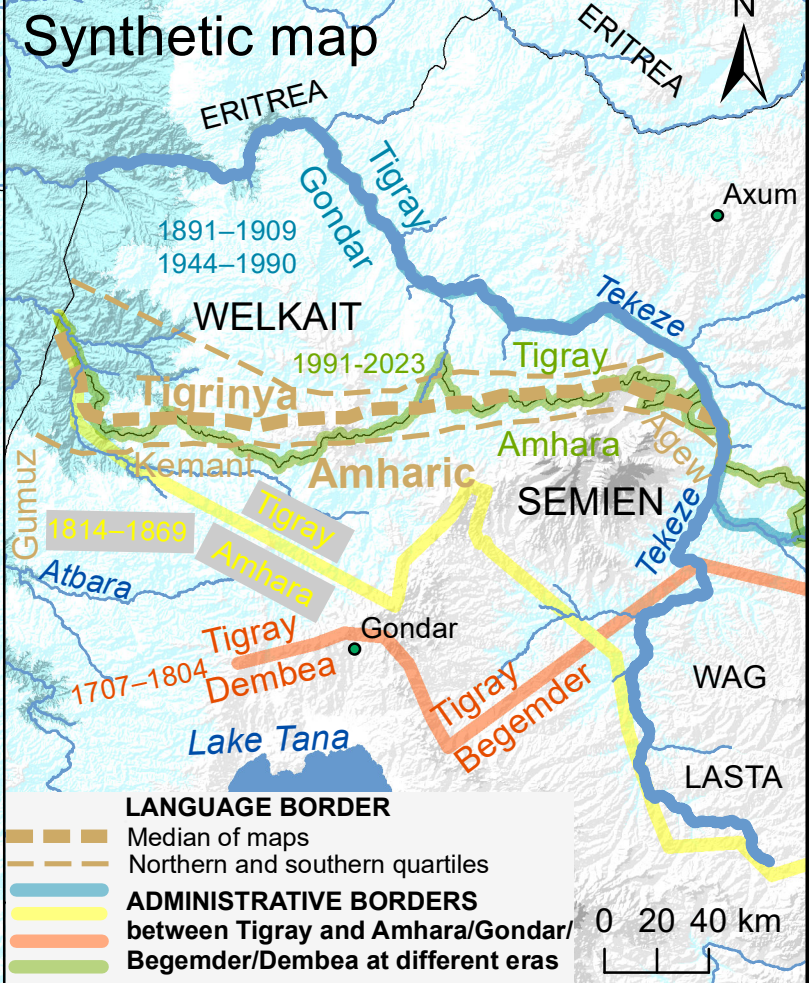
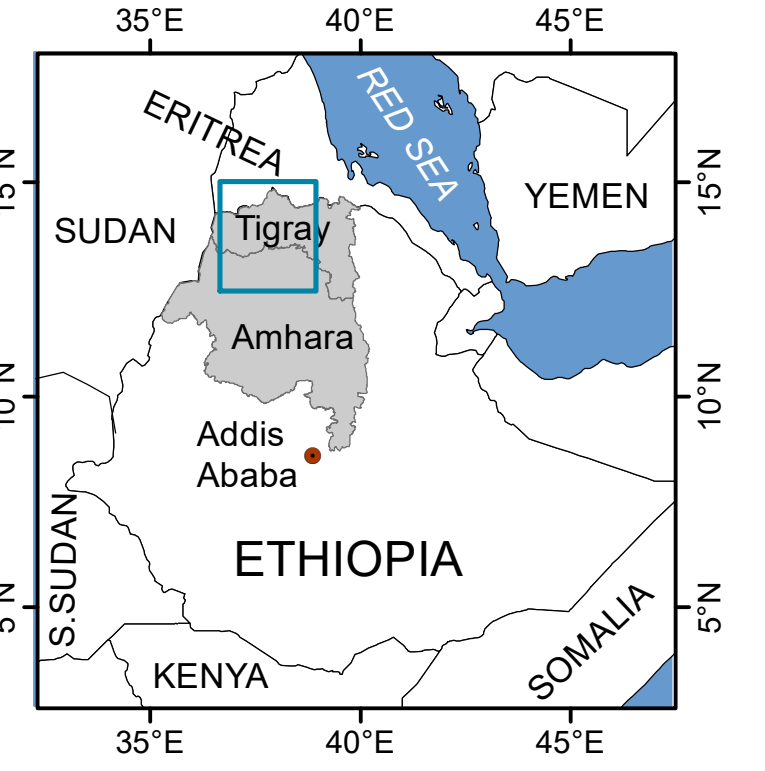
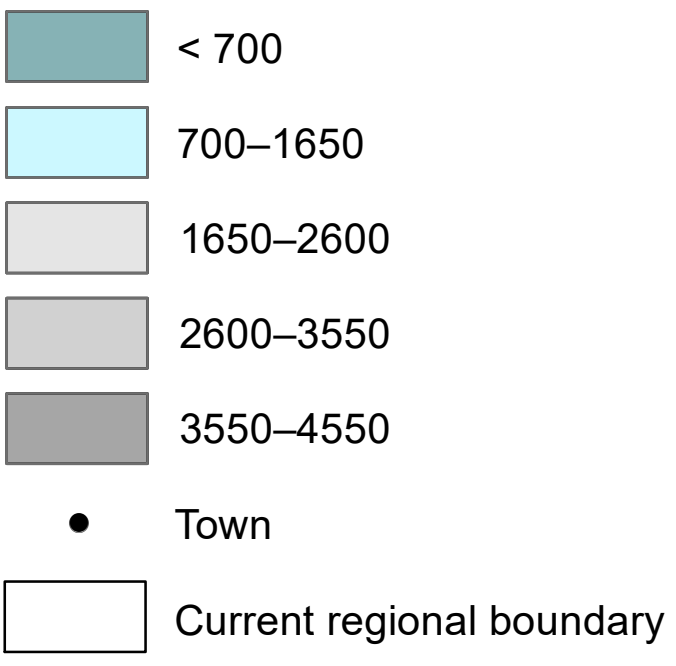


Administrative and ethno-linguistic boundaries of Western Tigray (Ethiopia) since 1683



Elevation (m a.s.l.)



Administrative boundaries as they appear on historical maps

- B1-Manesson-Mallet (1683); de L'Isle (1707); Chatelain & Gueudeville (1719); Bowen (1747); de Vaugondy (1749); Bonne (1782); Pitteri (1784); Dunn (1794); Cassini (1798); Cary (1804)
- B2-Salt (1814); Thomson (1817); Brue (1828); Arrowsmith (1832, 1844); Brue & Picquet (1834); Weiland (1841); Radefeld (1844); Andriveau-Goujon (1850)
- B3-Handtke (1846, 1851, 1855)
- B4-Habenicht (1891); Johnston (1893); De Chaurand (1894); Stieler & Lueddecke (1894); Brockhaus (1895); Bergamo (1896); Rossetti (1907); Petri & Shokalskago (1909); CTI (1938); HMSO (1942); De Agostini (1952); Bartholomew (1956); National Geographic Society (1963); USSR (1967)
- B5-Ministero dell'Africa Italiana (1939, 1940); De Agostini (1941)

Language boundaries according to ethno-linguistic maps

- L1-Wolynski (1903)
- L2-Checchi & Odorizzi (1906); Checchi et al. (1912)
- L3-Montandon (1909); Cohen (1924; 1936); MesfinWoldemariam (1962); Levine (1974)
- L4-Perham (1948)
- L5-Bryan (1948); Trimmingham (1952, 1965); Westphal (1975)
- L6-Doresse (1956)
- L7-Simoons (1960); Leslau (1965); Levine (1965); Buxton (1970);
- L8-Obolensky et al. (1964)
- L9-Kuls (1972)
- L10-Bender et al. (1976); Derg (1977); SIL Ethiopia (2005); Ethnologue (2009)
- L11-Derg (1979)
- L12-Institute for the Study of Ethiopian Nationalities (1985)
- L13-Encyclopaedia Aethiopic (2014)

Authors:
 Jan Nyssen^{1,2} and Biadgilgn Demissie^{2,3}
¹Ghent University, Department of Geography, Ghent, Belgium
²Mekelle University, Department of Geography and Environmental Studies, Mekelle, Ethiopia
³Université Libre de Bruxelles, Department of Geosciences, Environment and Society, Brussels, Belgium

Date of compilation: 05-01-2023, revised on 03-09-2023
 Map projection: Conjugate Graticule, GCS WGS 1984

