RESTRICTED

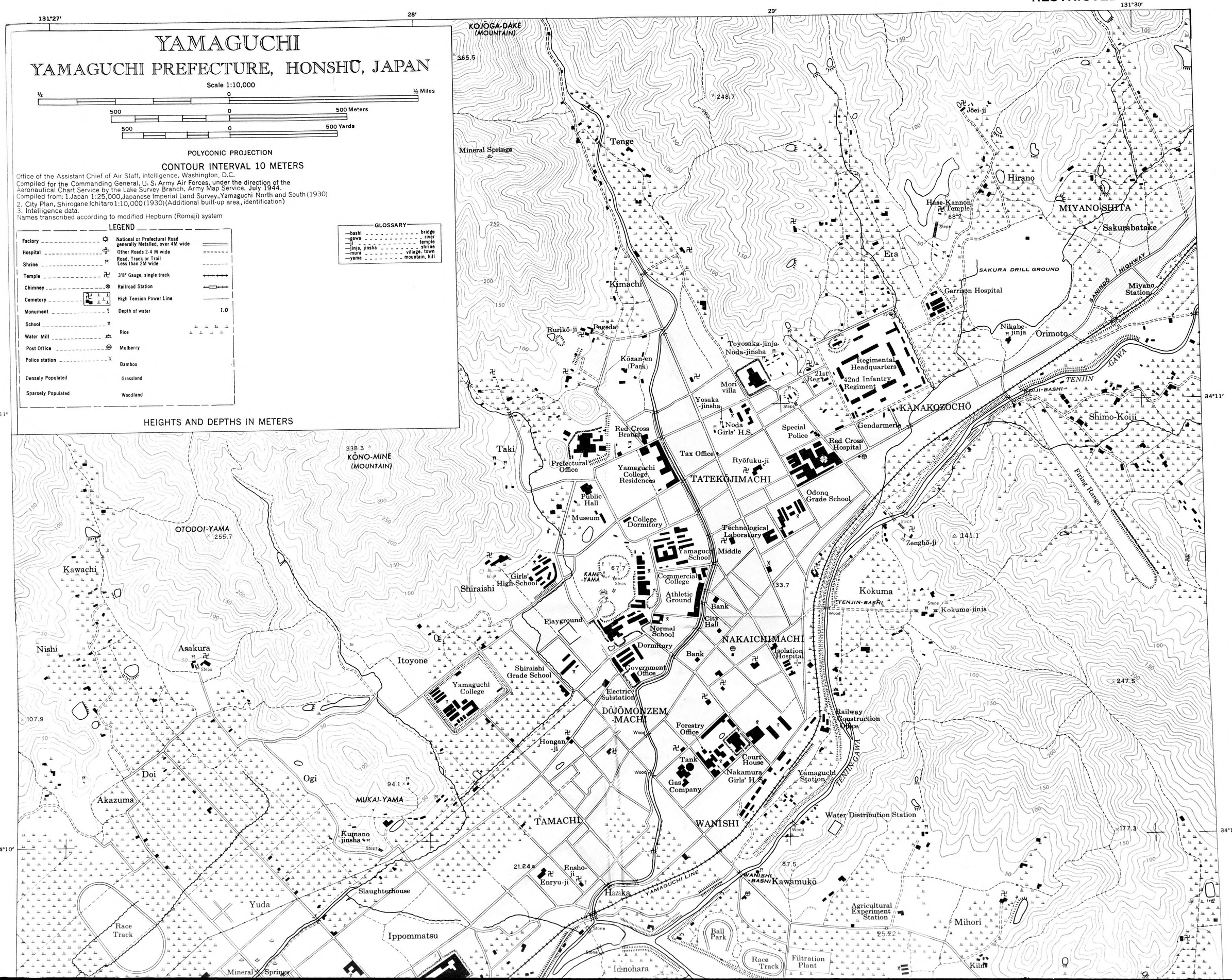

YAMAGUCHI
YAMAGUCHI PREFECTURE, HONSHŪ, JAPAN
Scale 1:10,000
½ 0 ½ Miles
500 0 500 Meters
500 0 500 Yards
POLYCONIC PROJECTION
CONTOUR INTERVAL 10 METERS
Office of the Assistant Chief of Air Staff, Intelligence, Washington, D.C.
Compiled for the Commanding General, U. S. Army Air Forces, under the direction of the Aeronautical Chart Service by the Lake Survey Branch, Army Map Service, July 1944.
Compiled from: 1. Japan 1:25,000, Japanese Imperial Land Survey, Yamaguchi North and South (1930)
2. City Plan, Shirogane Ichitaro 1:10,000 (1930) (Additional built-up area, identification)
3. Intelligence data.
Names transcribed according to modified Hepburn (Romaji) system
LEGEND
Factory
Hospital
Shrine
Temple
Chimney
Cemetery
Monument
School
Water Mill
Post Office
Police station
Densely Populated
Sparsely Populated
National or Prefectural Road generally Metalled, over 4M wide
Other Roads 2-4 M wide
Road, Track or Trail Less than 2M wide
3'8" Gauge, single track
Railroad Station
High Tension Power Line
Depth of water 1.0
Rice
Mulberry
Bamboo
Grassland
Woodland
GLOSSARY
—bashi bridge
—gawa river
—ji temple
—jinja, jinsha shrine
—mura village, town
—yama mountain, hill
HEIGHTS AND DEPTHS IN METERS
131°27'
28'
29'
131°30'
34°11'
34°10'
KOJŌGA-DAKE (MOUNTAIN)
KŌNO-MINE (MOUNTAIN)
OTODOI-YAMA
MUKAI-YAMA
Mineral Springs
Tenge
Kimachi
Rurikō-ji
Pagoda
Kōzan-en (Park)
Toyosaka-jinja
Noda-jinsha
Mori villa
Yosaka-jinsha
Noda Girls' H.S.
Red Cross Branch
Prefectural Office
Yamaguchi College Residences
Tax Office
Ryōfuku-ji
TATEKŌJIMACHI
Public Hall
Museum
College Dormitory
Technological Laboratory
Yamaguchi Middle School
Commercial College
Athletic Ground
Bank
City Hall
Normal School
Dormitory
Government Office
Electric Substation
Shiraishi Grade School
Yamaguchi College
Girls' High School
Shiraishi
Playground
Itoyone
Taki
Kawachi
Nishi
Asakura
Doi
Akazuma
Ogi
Yuda
Race Track
Mineral Springs
Ippommatsu
Slaughterhouse
Kumano-jinsha
Hongan-ji
Enryu-ji
Ensho-ji
Hazaka
Idenohara
TAMACHI
DŌJŌMONZEM-MACHI
Forestry Office
Tank
Gas Company
Court House
Nakamura Girls' H.S.
WANISHI
NAKAICHIMACHI
Isolation Hospital
Railway Construction Office
Yamaguchi Station
Water Distribution Station
Kawamukō
Agricultural Experiment Station
Ball Park
Race Track
Filtration Plant
Kilns
Mihori
Kokuma
Kokuma-jinja
Zenghō-ji
Shimo-Koiji
Firing Range
Orimoto
Nikabe-jinja
Garrison Hospital
Era
Hase-Kannon (Temple)
Hirano
Jōei-ji
MIYANO-SHITA
Sakurabatake
SAKURA DRILL GROUND
SANINDŌ HIGHWAY
Miyano Station
KANAKOZOCHŌ
Gendarmerie
Special Police
Red Cross Hospital
Odono Grade School
Regimental Headquarters
42nd Infantry Regiment
21st Reg't
TENJIN-GAWA
KOIJI-BASHI
TENJIN-BASHI
TENJIN-GAWA
WANISHI-BASHI
YAMAGUCHI LINE
Steps
Wood
Stone

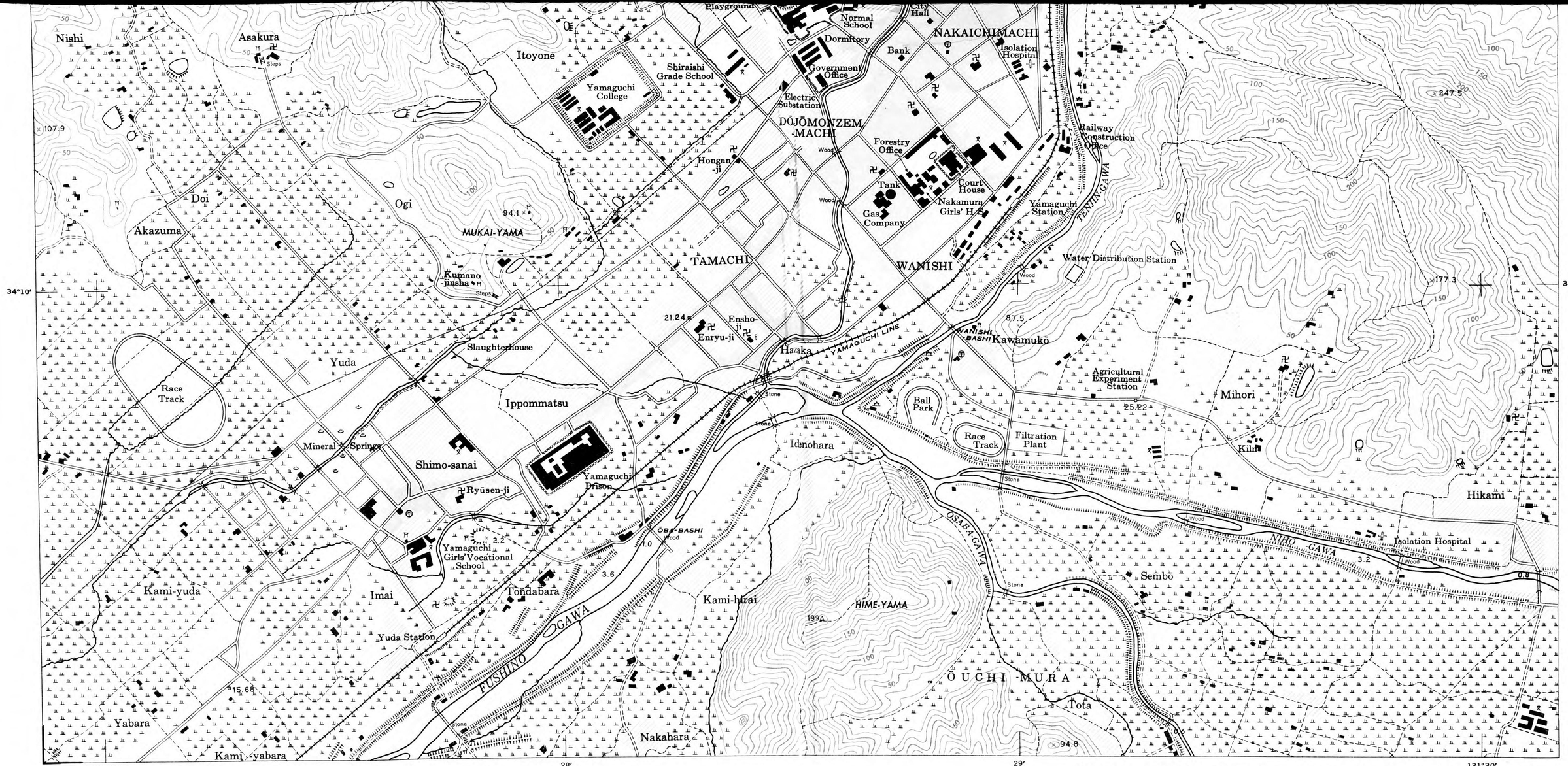

RESTRICTED FOR USE WITH AAF AIR OBJECTIVE FOLDER TOKUYAMA 90.32

NOTE: Officers using this chart will mark hereon corrections and additions which come to their attention and mail direct to "AERONAUTICAL CHART SERVICE, HEADQUARTERS ARMY AIR FORCES, WASHINGTON, D. C."

ARMY MAP SERVICE, U. S. ARMY, WASHINGTON, D. C., 340423
8-44
1944

RESTRICTED

YAMAGUCHI

YAMAGUCHI PREFECTURE, HONSHŪ, JAPAN

Scale 1:10,000

½ 0 ½ Miles

500 0 500 Meters

500 0 500 Yards

POLYCONIC PROJECTION

CONTOUR INTERVAL 10 METERS

Office of the Assistant Chief of Air Staff, Intelligence, Washington, D.C.
Compiled for the Commanding General, U. S. Army Air Forces, under the direction of the Aeronautical Chart Service by the Lake Survey Branch, Army Map Service, July 1944.
Compiled from: 1. Japan 1:25,000, Japanese Imperial Land Survey, Yamaguchi North and South (1930)
2. City Plan, Shirogane Ichitaro 1:10,000 (1930) (Additional built-up area, identification)
3. Intelligence data.
Names transcribed according to modified Hepburn (Romaji) system

LEGEND

Factory	National or Prefectural Road generally Metalled, over 4M wide
Hospital	Other Roads 2-4 M wide
Shrine	Road, Track or Trail Less than 2M wide
Temple	3'8" Gauge, single track
Chimney	Railroad Station
Cemetery	High Tension Power Line
Monument	Depth of water 1.0
School	
Water Mill	Rice
Post Office	Mulberry
Police station	Bamboo
Densely Populated	Grassland
Sparsely Populated	Woodland

GLOSSARY

—bashi	bridge
—gawa	river
—ji	temple
—jinja, jinsha	shrine
—mura	village, town
—yama	mountain, hill

HEIGHTS AND DEPTHS IN METERS

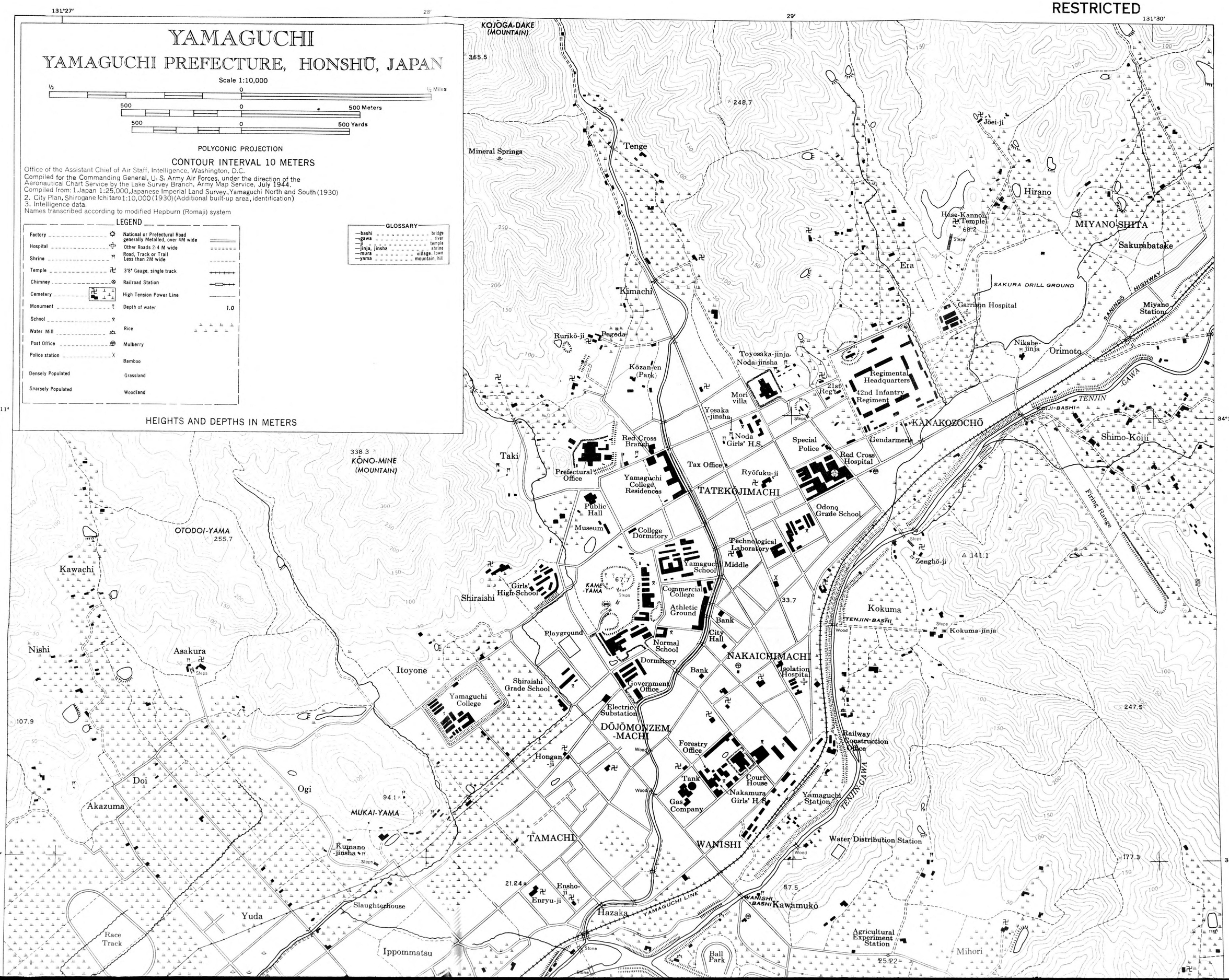

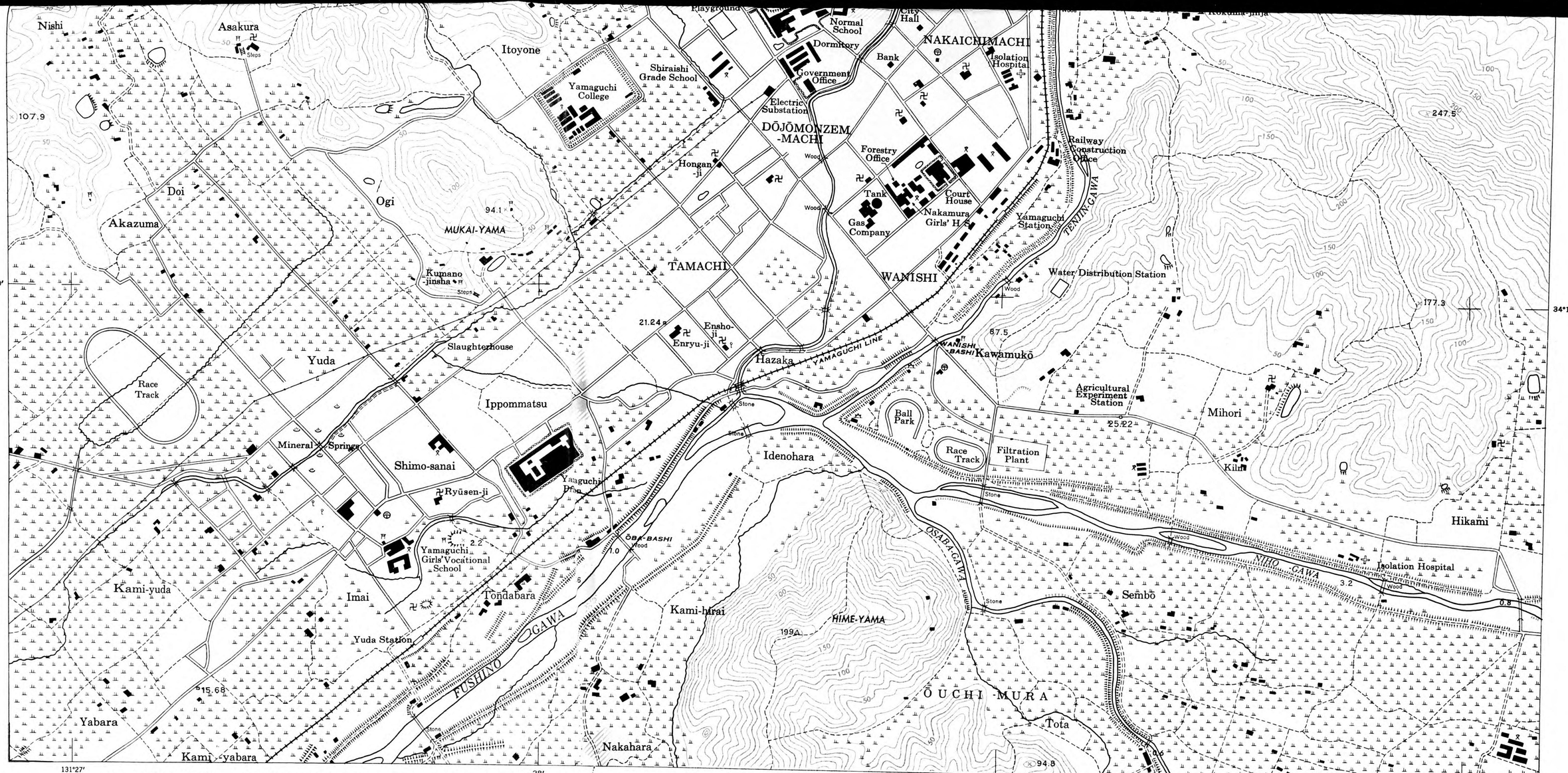

RESTRICTED FOR USE WITH AAF AIR OBJECTIVE FOLDER TOKUYAMA 90.32

NOTE: Officers using this chart will mark hereon corrections and additions which come to their attention and mail direct to "AERONAUTICAL CHART SERVICE, HEADQUARTERS ARMY AIR FORCES, WASHINGTON, D. C."

ARMY MAP SERVICE, U. S. ARMY, WASHINGTON, D. C., 340423
6-44
1944

RESTRICTED

131°27′ 28′ 29′ 131°30′

YAMAGUCHI

YAMAGUCHI PREFECTURE, HONSHŪ, JAPAN

Scale 1:10,000

½ 0 ½ Miles

500 0 500 Meters

500 0 500 Yards

POLYCONIC PROJECTION

CONTOUR INTERVAL 10 METERS

Office of the Assistant Chief of Air Staff, Intelligence, Washington, D.C.
Compiled for the Commanding General, U. S. Army Air Forces, under the direction of the Aeronautical Chart Service by the Lake Survey Branch, Army Map Service, July 1944.
Compiled from: 1. Japan 1:25,000, Japanese Imperial Land Survey, Yamaguchi North and South (1930)
2. City Plan, Shirogane Ichitaro 1:10,000 (1930) (Additional built-up area, identification)
3. Intelligence data.
Names transcribed according to modified Hepburn (Romaji) system

LEGEND

- Factory
- Hospital
- Shrine
- Temple
- Chimney
- Cemetery
- Monument
- School
- Water Mill
- Post Office
- Police station
- Densely Populated
- Snarsely Populated
- National or Prefectural Road generally Metalled, over 4M wide
- Other Roads 2-4 M wide
- Road, Track or Trail Less than 2M wide
- 3'8" Gauge, single track
- Railroad Station
- High Tension Power Line
- Depth of water 1.0
- Rice
- Mulberry
- Bamboo
- Grassland
- Woodland

GLOSSARY

—bashi	bridge
—gawa	river
—ji	temple
—jinja, jinsha	shrine
—mura	village, town
—yama	mountain, hill

HEIGHTS AND DEPTHS IN METERS

34°11′

KOJŌGA-DAKE (MOUNTAIN) 365.5

Mineral Springs

Tenge

Kimac

Rurikō-ji Pageda

Kōz (P

Red C Bran

Taki

Prefectural Office

Yama Coll Resid

Public Hall

Museum

C Do

338.3 KŌNO-MINE (MOUNTAIN)

OTODOI-YAMA 255.7

Kawachi

Nishi

Asakura Steps

Shiraishi

Girls' High School

KAME-YAMA 67.7 Steps

Playground

Itoyone

Shiraishi Grade School

Yamaguchi College

Electric Substation

DŌJŌMO -MACH

Hongan -ji

107.9

Doi

Ogi

94.1

MUKAI-YAMA

Akazuma

TAMACHI

34°10′

Kumano -jinsha Steps

21.24 m

Ensho-ji

Enryu-ji

Slaughterhouse

Yuda

Hazaka

Race Track

Ippommatsu

Stone

Mineral Springs

Idenohara

Mihori

177.3

34°10′

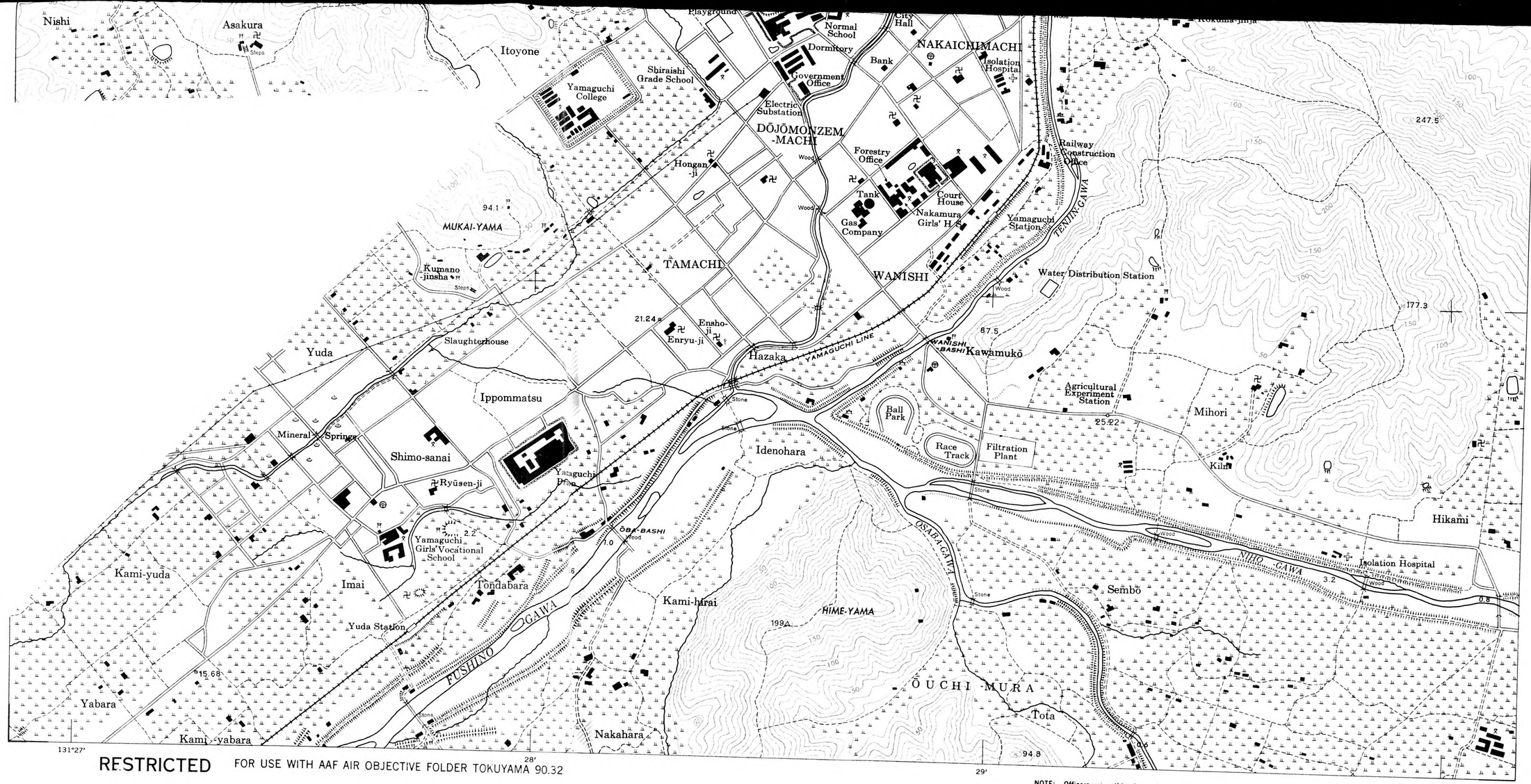

RESTRICTED FOR USE WITH AAF AIR OBJECTIVE FOLDER TOKUYAMA 90.32

NOTE: Officers using this chart will mark hereon corrections and additions which come to their attention and mail direct to "AERONAUTICAL CHART SERVICE, HEADQUARTERS ARMY AIR FORCES, WASHINGTON, D. C."

ARMY MAP SERVICE, U. S. ARMY, WASHINGTON, D. C., 340423
8-44 1944