

B. N. L.

28

C.





3421-8

*Atlas Classica*  
 Being  
**A COLLECTION of**  
*Maps of the Countries*  
 Mentioned  
 by the  
*Ancient Authors,*  
 Both  
**SACRED AND PROFANE.**  
*With their various Subdivisions at different*  
**PERIODS.**

W. Fisher, Grays, Islington.


IX BIBLIOTHECA  
 COLLEII  
 CAMPLITENSIS.



Published by W. Fisher, 1797

London, Published by Rob<sup>t</sup> Wilkinson, N<sup>o</sup>. 58, Cornhill.

1797



# GEOGRAPHY.

THE Publisher of the Atlas of Modern Geography has at length the satisfaction of having completed the design which he announced to the public on finishing the former work: viz. of forming a correspondent Atlas of Maps, illustrative of Ancient Geography. In doing this, he has not been sparing either of expence or labour, and he flatters himself that it will be found to be executed in such a manner as to obtain the same flattering marks of approbation as those with which the modern Atlas has been honoured by a generous and indulgent public.

The Maps in this work are arranged under different heads, for the sake of a more easy and speedy reference.

The first series under the title of *Geographia Sacra*, consists of a complete set of Maps peculiarly adapted to elucidate the events of Sacred History, recorded in the Old and New Testaments, and which point out the situations of almost every place mentioned in the Sacred Volumes: to which are added, a series of Chrono-Generalogical Charts, on a new construction, wherein the genealogical descent, and order of time, are correctly adhered to, in exhibiting the families of the Patriarchs, Kings, Prophets, Apostles, &c. by whom the countries delineated in the Maps were at first peopled, or afterwards governed, or who bore a principal part in those memorable transactions for which they have been so much celebrated; particularly here will be found, clearly exhibited, the Genealogy of our Saviour, traced downward from Adam, both in the paternal and maternal lines, as recorded by the Evangelists Matthew and Luke.

The second series, entitled *Geographia Ecclesiastica*, consists of three Maps, which are designed to assist the student in Ecclesiastical History; one, shewing the extent of the jurisdiction of the Eastern, or Greek Church; another, that of the Latin, or Western Church, with their respective Patriarchates, Exarchates, Primacies, &c.; and the third, which is adapted to English Church History, exhibits the Provinces, Dioceses, and Archdeaconries, including all the changes of Sees which have taken place since the Church of England was first established by St. Augustine: to which is added a Table of all the Dioceses, with their Incumbents, forming a complete list of English Bishops, down to the close of the last century, by which may be clearly seen, at any given time, who were the then Bishops, which were their Sees, and what the extent of their jurisdiction.

The third series, entitled *Geographia Antiqua*, consists of Maps adapted to elucidate the accounts and descriptions which are met with in the Classic Authors.

And the fourth series, under the head of *Geographia Historica*, is calculated for the illustration of the histories of some particular events of that period, which could not be so well distinguished on general Maps, as well as to accompany the histories of subsequent events down to what are usually denominated the middle ages.

In an undertaking so extensive, it can scarcely be expected but that some errors or deficiencies will be observed by a discerning eye; but as the Publisher has taken considerable pains to avoid them, so he will be thankful to be informed of any that may be discovered, in order to rectify them; but in the meantime he indulges an encouraging hope and expectation, that they will, on examination, be found to be a pleasing and useful addition to the library of the Divine, the Scholar, and the private Gentleman.

N. B. As some gentlemen may wish to have modern Maps of the different countries bound up with the ancient ones, for the purpose of more readily examining the changes which have been produced in their limits and divisions by the events of revolving ages, the Publisher takes the liberty of informing them that any of the Maps in the Atlas of Modern Geography may be had separately; and being of the same size exactly, and printed on the same paper with this work, may be inserted without any hazard of destroying that uniformity of appearance which in a work of this kind is so highly desirable.—Subjoined is a list of the Maps contained in the Modern Atlas.

- 1 World, in two Hemispheres.
- 2 Ditto on Mercator's Projection.
- 3 Europe.
- 4 Britain, or the United Kingdom of England, Scotland, and Ireland.
- 5 England and Wales.
- 6 Scotland.
- 7 Ireland, as represented in the Imperial Parliament.
- 8 Sweden, Denmark, Norway, and Iceland.
- 9 Denmark and Holstein.
- 10 Russian Empire, in Europe and Asia.
- 11 Russia in Europe, divided into Governments.
- 12 Poland.
- 13 Prussia.
- 14 Germany, divided into Circles.
- 15 Upper Saxony, with the Marquisate of Lusatia.
- 16 Lower Saxony.
- 17 Westphalia.
- 18 Lower and Upper Rhine, with Franconia.

- 19 Swabia.
- 20 Bavaria, divided into its respective Sovereign States.
- 21 Austria.
- 22 Bohemia, including Moravia, &c.
- 23 Silesia.
- 24 Hungary and Transilvania.
- 25 Seven United Provinces.
- 26 Netherlands.
- 27 France, divided into Provinces.
- 28 France, divided into Departments.
- 29 Spain and Portugal.
- 30 Switzerland, with its Subjects and Allies.
- 31 Italy, Sicily, Sardinia, Corsica, &c.
- 32 Dominions of the King of Sardinia, with Part of Genoa.
- 33 North-East Part of Italy, comprising the Estates of Venice, Dutchies of Milan, Mantua, Modena, and Parma, with Part of Genoa.
- 34 Middle Part of Italy, containing the Estates

- of the Church and Grand Dutchy of Tuscany.
- 35 Naples and Sicily, with Malta.
- 36 Turkey in Europe.
- 37 Asia.
- 38 Turkey in Asia.
- 39 Hindoostan divided into Soubahs.
- 40 Southern Provinces of Hindoostan, shewing the Territories ceded by Tippoo Saib in 1792 and 99.
- 41 China.
- 42 Islands of the East Indies, with the Channels between India, China, and New Holland.
- 43 New South Wales, with Norfolk Island, Lord Howe's Island, Port Jackson, &c.
- 44 Africa, with the New Interior Discoveries.
- 45 North America.
- 46 United States of America.
- 47 West Indies.
- 48 South America.

# INDEX TABULARUM.

## GEOGRAPHIA SACRA.

1 The WORLD, as peopled by the Descendants of Noah.

2 CANAAN, or the Land of Promise, to Abraham and his Posterity.

3 The Places recorded in the Five Books of Moses.

4 CANAAN, from the Time of Joshua, to the Babylonish Captivity.

5 The Dominions of SOLOMON, and his Allies.

The Purveyorships in the Reign of SOLOMON.

The Land of MORIAH, or Jerusalem and the adjacent Country.

The Countries travelled by the Apostles.

First Age, or the ANTE-DILUVIAN PATRIARCHS.

Second Age, or POST-DILUVIAN PATRIARCHS, including the Foundation of Nations, &c.

Third Age, from Abraham to the Exodus, or the Israelites leaving Egypt.

Fourth Age, including the JUDGES and HIGH PRIESTS.

Fifth Age, including the High Priests, with the Kings of JUDAH and ISRAEL.

Sixth Age, to the MESSIAH, including the Sovereigns of the MACCABEES, &c.

## GEOGRAPHIA ECCLESIASTICA.

PATRIARCHATI ORIENTALES.

PATRIARCHATUS OCCIDENTALIS.

The DIOCESES of ENGLAND, with their Alterations to the present Time.

SUCCESSION of BISHOPS, with the Alterations of Dioceses, and cotemporary Sovereigns.

## GEOGRAPHIA ANTIQUA.

TERRA VETERIBUS Nota.

ÆGYPTUS ANTIQUA.

AFRICA ANTIQUA.

HISPANIA ANTIQUA.

GALLIA ANTIQUA.

ITALIA ANTIQUA.

SICILIE ANTIQUE Tabula.

GRÆCIA ANTIQUA.

PELOPONNESUS, exhibiting the Travels of Anacharsis, between the Years 363 and 356 A. C.

ACHAIA, Ditto.

Græcia, pars Septentrionalis, aliter MACEDONIA, Thessalia, & Epirus, cum THRACIA.

Pannonia, Dacia, ILLYRICUM, et Mæsia.

Vindelicia Rhetia, et NORICUM Antiqua.

GERMANIA Antiqua

BRITANNICÆ INSULÆ, ex ævi Roman. Monumentis.

SARMATIA Antiqua.

ASIA MINOR Antiqua.

SYRIA et ASSYRIA.

PALÆSTINA, seu Terra Sancta.

ORIENTIS TABULA.

## GEOGRAPHIA HISTORICA.

IMPERIORUM ANTIQUORUM.

BELLUM TROJANUM.

ROMANI IMPERII, Primordia, et Recentiora.

IMPERIUM PERSICUM Antiquum.

The WORLD, according to the Idea of HERODOTUS.

REDITUS Decem Millium GRÆCORUM.

ALEXANDRI MAGNI, Itinera Expeditionæ.

IMPERIUM PARTHICUM tempore Arsacidum.

EXPEDITIO HANNIBALIS Pœnorum Ducis.

ROMANUM IMPERIUM.

BRITANNIA ROMANA.

ESLAM, or the Countries which have professed the Faith of MAHOMET.

SAXON ENGLAND.

The EMPIRE of CHARLEMAGNE.

The Kingdom of JERUSALEM, with its Environs, at the Time of the CRUSADES.

Price in Boards, £2. 2s. ; in Half-binding, £2. 4s. ; Hot-pressed and in Calf, £2. 14s.

The Editor is also publishing in Numbers, each containing four Maps, a GENERAL ATLAS, on a larger Scale, printed on a Sheet of Elephant Paper, neatly coloured, Price 16s. per Number, or separate, 4s. 6d. each. The following Maps are already published, with a handsome engraved Title-page, including a beautiful Vignette, by BARTOLOZZI, viz.

1 World in two Hemispheres.  
2 Mercator's World.  
3 Europe.

4 Asia.  
5 Africa.  
6 America.

7 North America.  
8 West Indies.  
9 South America.

10 France with its Aggrandisements.  
11 Spain and Portugal.

††† Each succeeding Map may also be had as soon as finished.

LONDON:—PRINTED FOR ROBERT WILKINSON, NO. 58, CORNHILL,

1808.



# THE WORLD as Peopled by the DESCENDENTS of NOAH

Shewing the Countries possessed by SHEM, HAM & JAPHET and their posterity after the CONFUSION of TONGUES



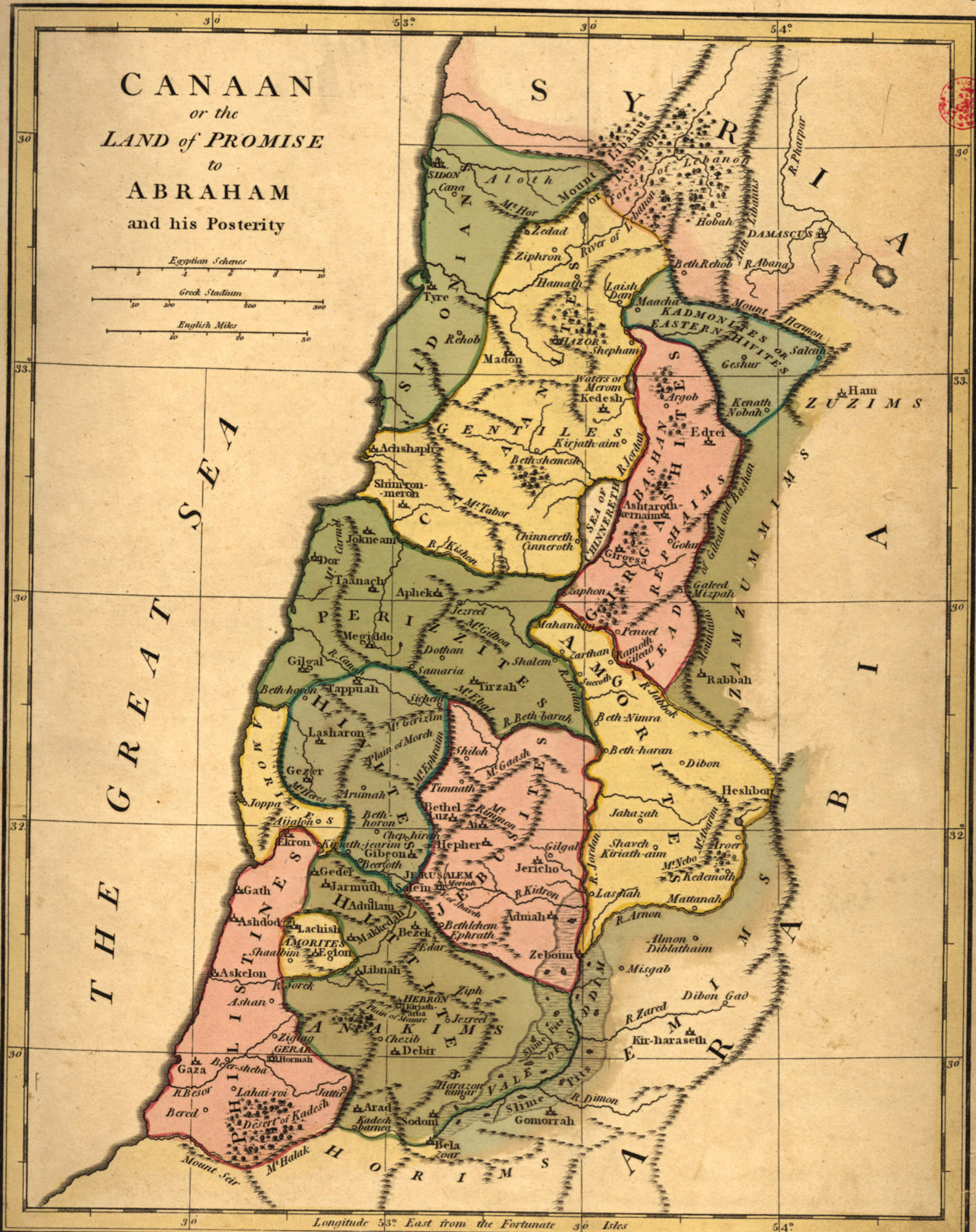
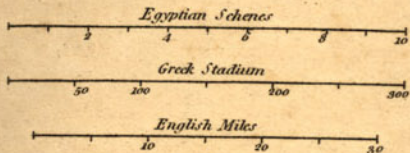
- JAPHET**
- GOMER: Ashkenaz, Riphath, Togarmah
  - MADAI: Magog
  - JAVAN: Elishah, Tarshish, Kittim, Dodanim
  - TUBAL: Meshech, Tiras

- HAM**
- CUSH**: Seba, Havilah, Sabtah, Sabtecha, Nimrod
  - MIZRAIM**: Ludim, Anamim, Naphtulin, Pathrusim, Caphtorim
  - CANAAN**: Sidon, Heth, Jebusite, Amorite, Girgashite, Hivite, Arkite, Sinite, Arvadite, Zemarite, Hamathite

- CANAAN ARAM &c.**
- TARSHISH
  - HUL
  - MESOPOTAMIA
  - ARAM
  - UZ
  - SETH
  - MIZRAIM

- SHEM**
- ELAM
  - ASHUR
  - ARPHAXAD: Salah, Eber
  - ARAM: Lud, Uzal, Gether, Mash
  - PELEG: Reu, Serug, Nahor, Terah
  - JORTAN: Almodad, Sheleph, Hazaraveth, Jeral, Hadoram, Uzal, Diklah, Obal, Abimael, Sheba, Ophir, Havilah, Jobab

CANAAN  
 or the  
 LAND of PROMISE  
 to  
 ABRAHAM  
 and his Posterity



Longitude 53° East from the Fortunate 30 Isles

London Published Sep 7. 1798 by R. Wilkinson N° 58 Cornhill

B. Baker sculp.




W. Williams Proprietor

# CANAAN

from the Time of  
**JOSHUA**

to the

## BABYLONISH CAPTIVITY.




- Royal Cities
- Levitical Cities
- Cities of Refuge

Note. Most of the Places mentioned in the Old Testament beyond the extent of this Map will be found in that Recorded in the 5 Books of Moses.

London, Published the 1<sup>st</sup> of Jan<sup>y</sup> 1798, by Rob<sup>t</sup> Wilkinson, No<sup>o</sup> 58, Cornhill.



THE DOMINIONS OF SOLOMON and his ALLIES



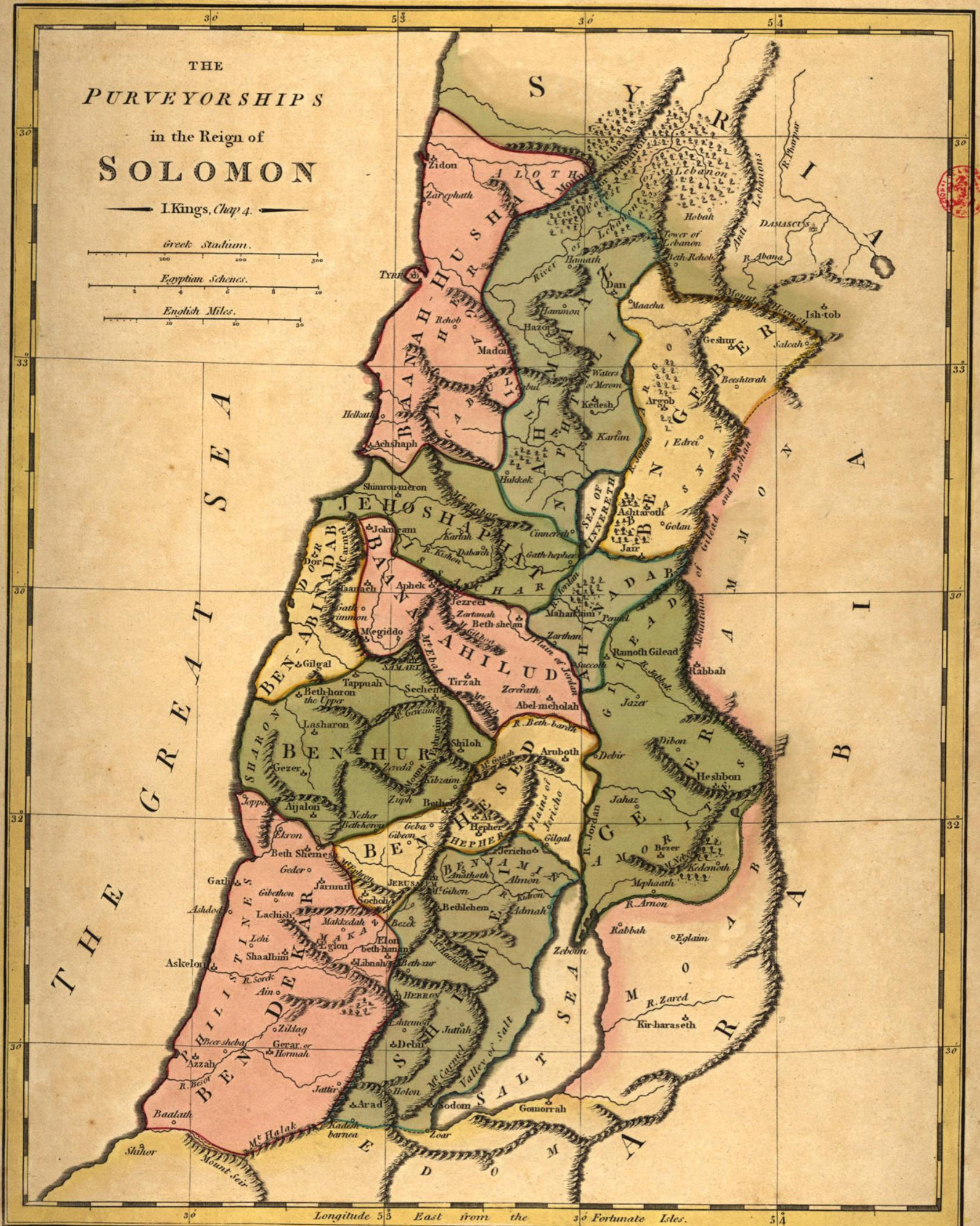
SHEBA with the Voyage to TARSHISH and OPHIR (according to Bruce)

Longitude East from 55 the Fortunate Isles

London, Published Jan<sup>y</sup> 1796, by R. Wilkinson, N<sup>o</sup> 28, Cornhill.

THE  
PURVEYORSHIPS  
in the Reign of  
**SOLOMON**

— I Kings, Chap 4. —

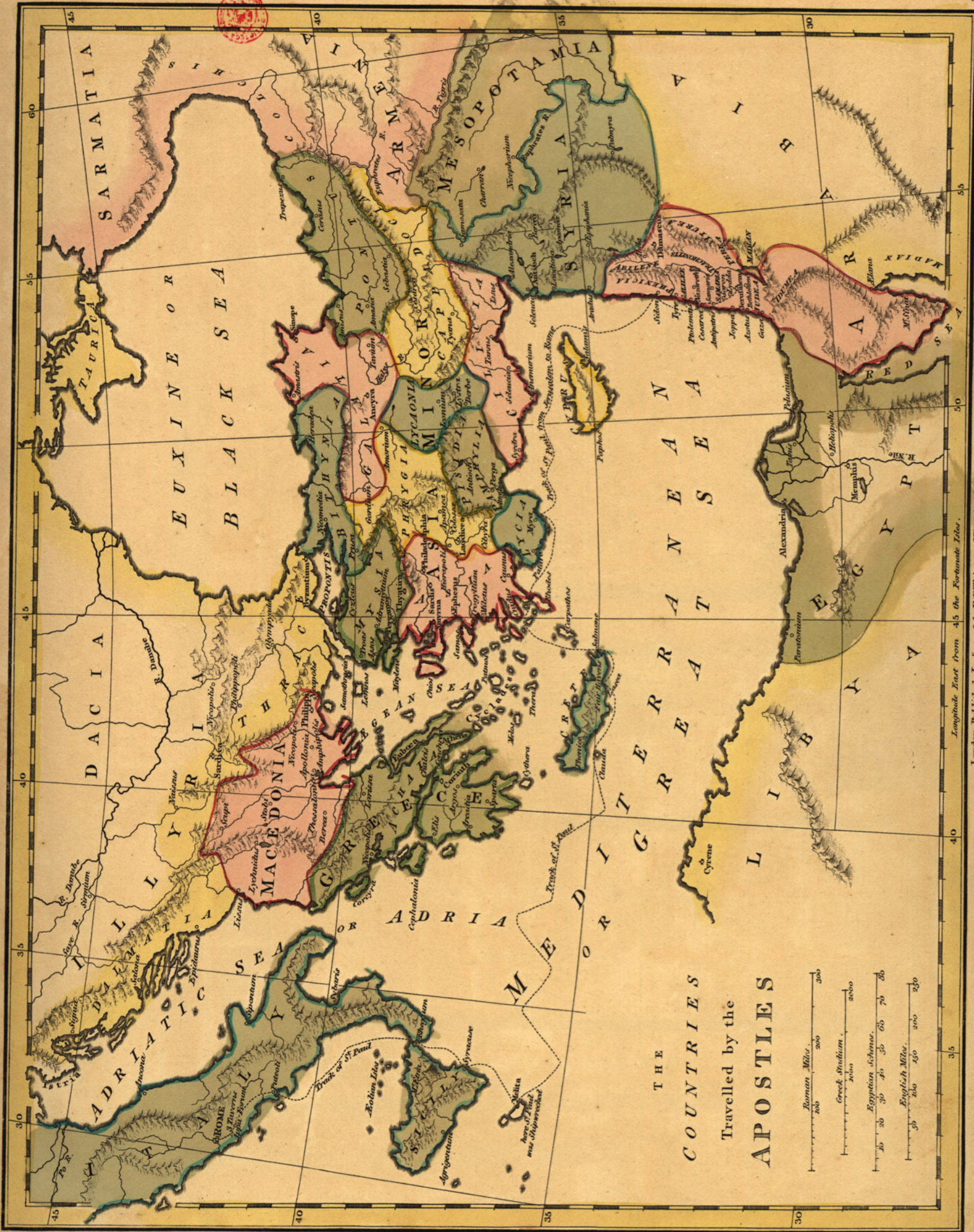


Longitude 53 East from the 30 Fortunate Isles. 54

London, Published Sept. 7<sup>th</sup> 1798. by R. Wilkinson, No 58. Cornhill.

W. Palmer Sculp.





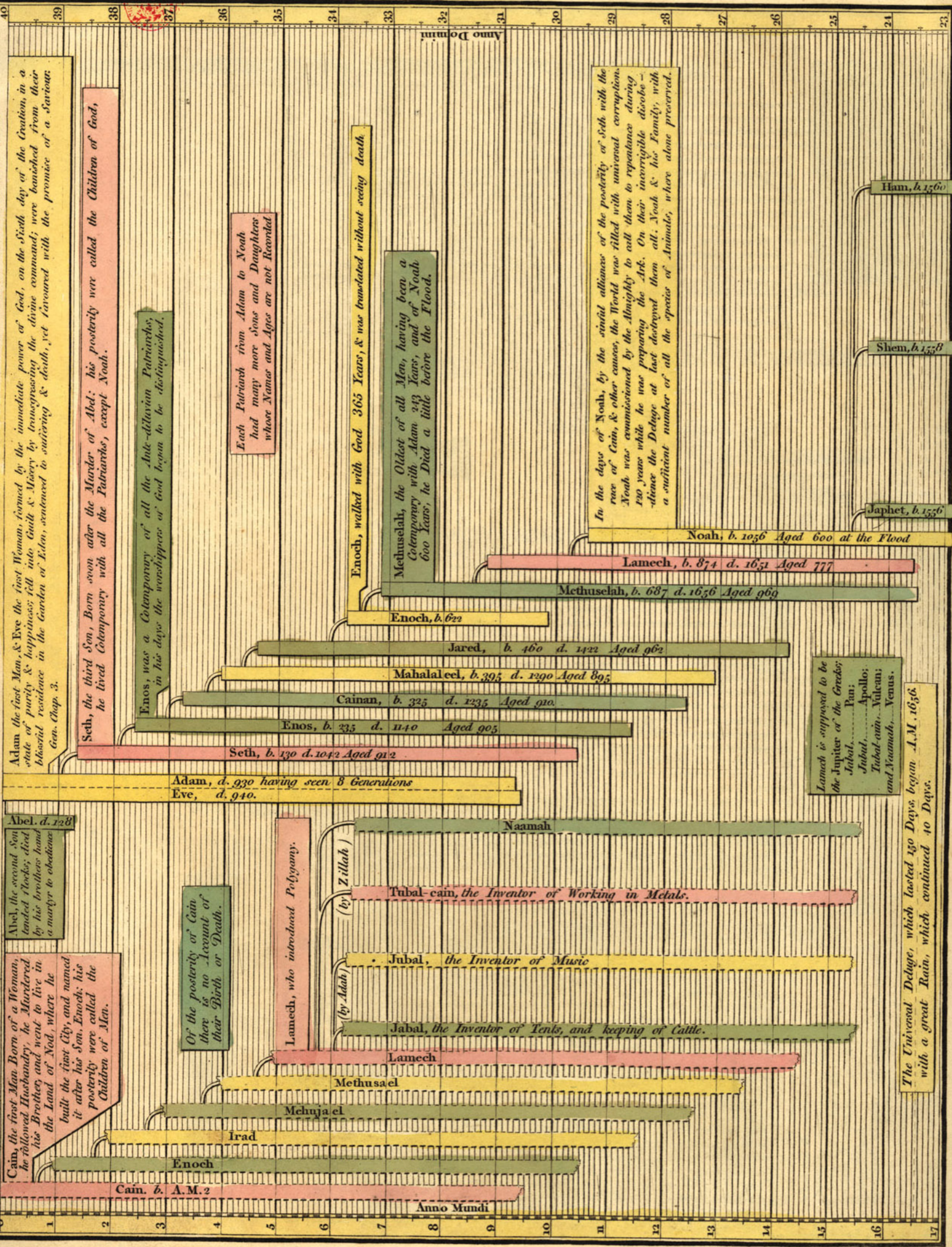
Longitude Exact from 45 the Fortunate Isles.

London, Published Jan: 1798, by K. Wilkinson, N<sup>o</sup> 58 Cornhill.

R.T. Davis, engr.



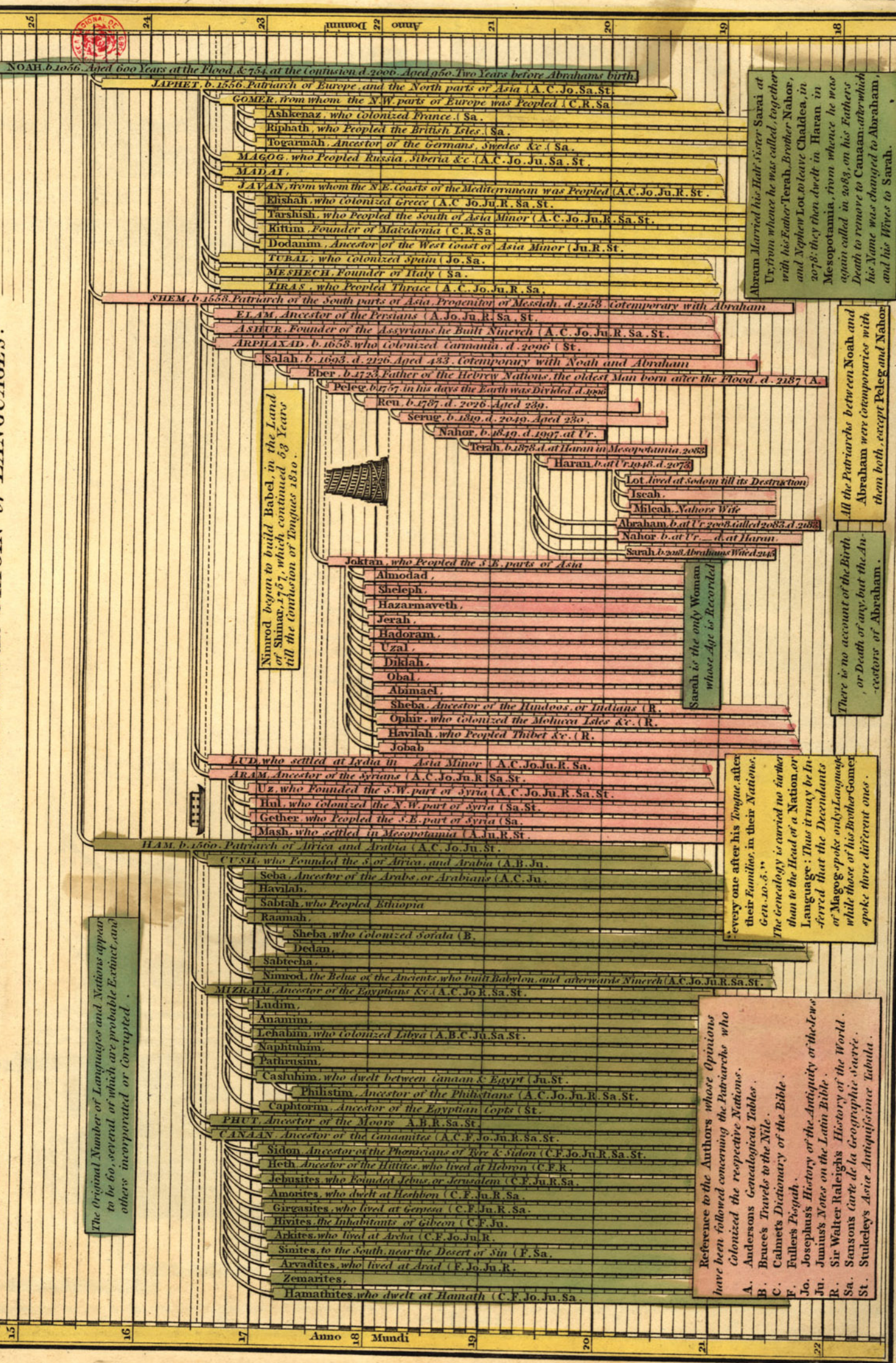
CHRONO-GENEALOGICAL CHART of the First Age of the World, or the ANTE-DILUVIAN PATRIARCHS.



CHRONO-GENEALOGICAL CHART of the Second Age of the World, or the POST-DILUVIAN PATRIARCHS

from the Deluge to the Call of Abraham: including the

FOUNDATION of NATIONS, and the ORIGIN of LANGUAGES.



The Original Number of Languages and Nations appear to be 60, several of which are probable Extinct, and others incorporated or Corrupted.

Nimrod began to build Babel, in the Land of Shinar, 1757, which continued 63 Years till the Confusion of Tongues 1820.

Sarah is the only Woman whose Age is Recorded

every one after his Tongue, after their Families, in their Nations. The Genealogy is carried no further than to the Head of a Nation, or Language: Thus it may be inferred that the Descendants of Magog spoke only Language while those of his Brother Gomer spoke three different ones.

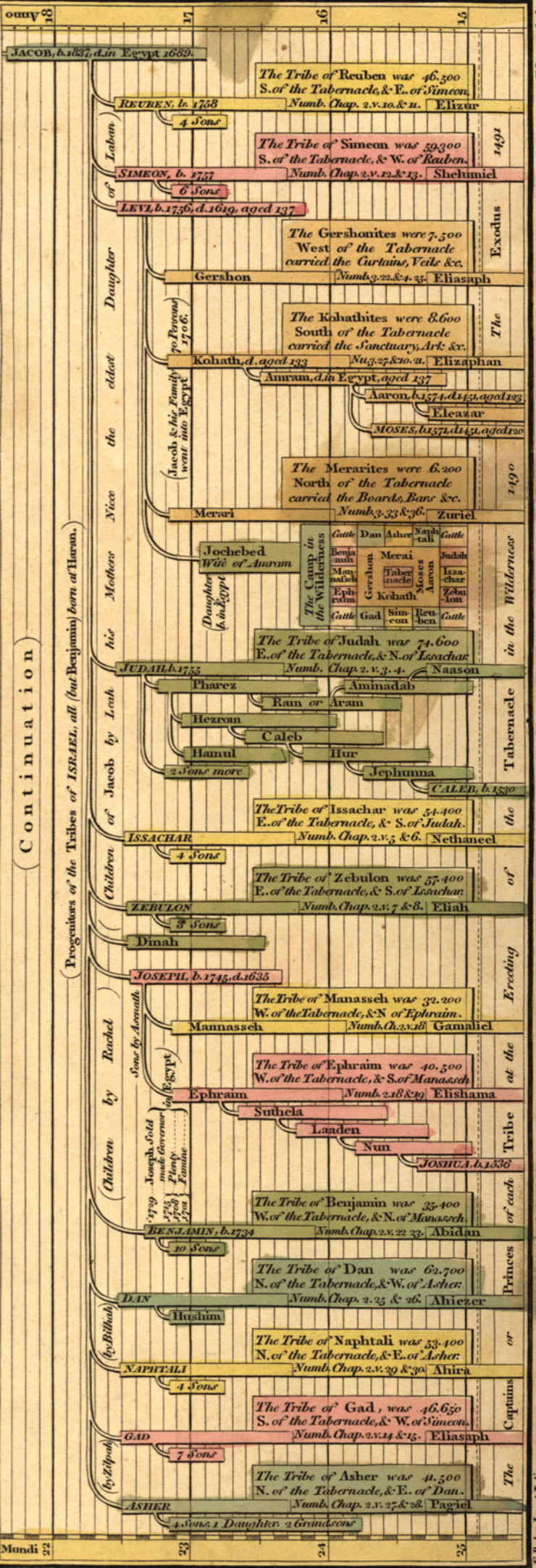
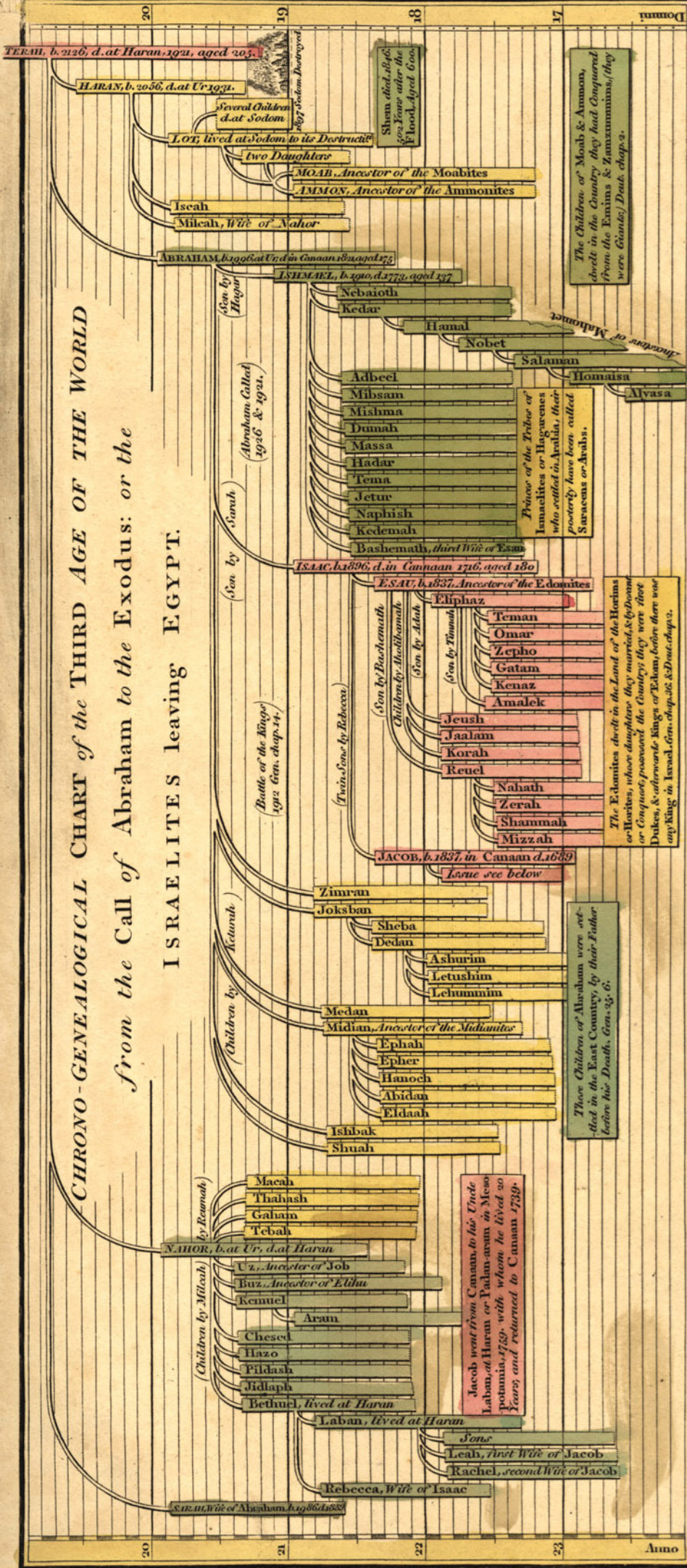
Reference to the Authors whose Opinions have been followed concerning the Patriarchs who Colonized the respective Nations.  
 A. Andersons Genealogical Tables.  
 B. Bruce's Travels to the Nile.  
 C. Cabnets Dictionary of the Bible.  
 F. Fullers Ptolemy.  
 Jo. Josephus's History of the Antiquity of the Jews.  
 Ju. Juninus's Notes on the Latin Bible.  
 R. Sir Walter Raleighs History of the World.  
 Sa. Sansons Carte de la Geographie Sacree.  
 St. Stukeleys Asiae Antiquissimae Tabula.

Abraham Married his Half sister Sarai at Ur, from whence he was called, together with his Father Terah, Brother Nahor, and Nephew Lot to leave Chaldea, in 2078: they then dwelt in Haran in Mesopotamia, from whence he was again called in 2083, on his Fathers Death to remove to Canaan; after which his Name was changed to Abraham, and his Wives to Sarah.

All the Patriarchs between Noah and Abraham were contemporaries with them both, except Peleg and Nahor.

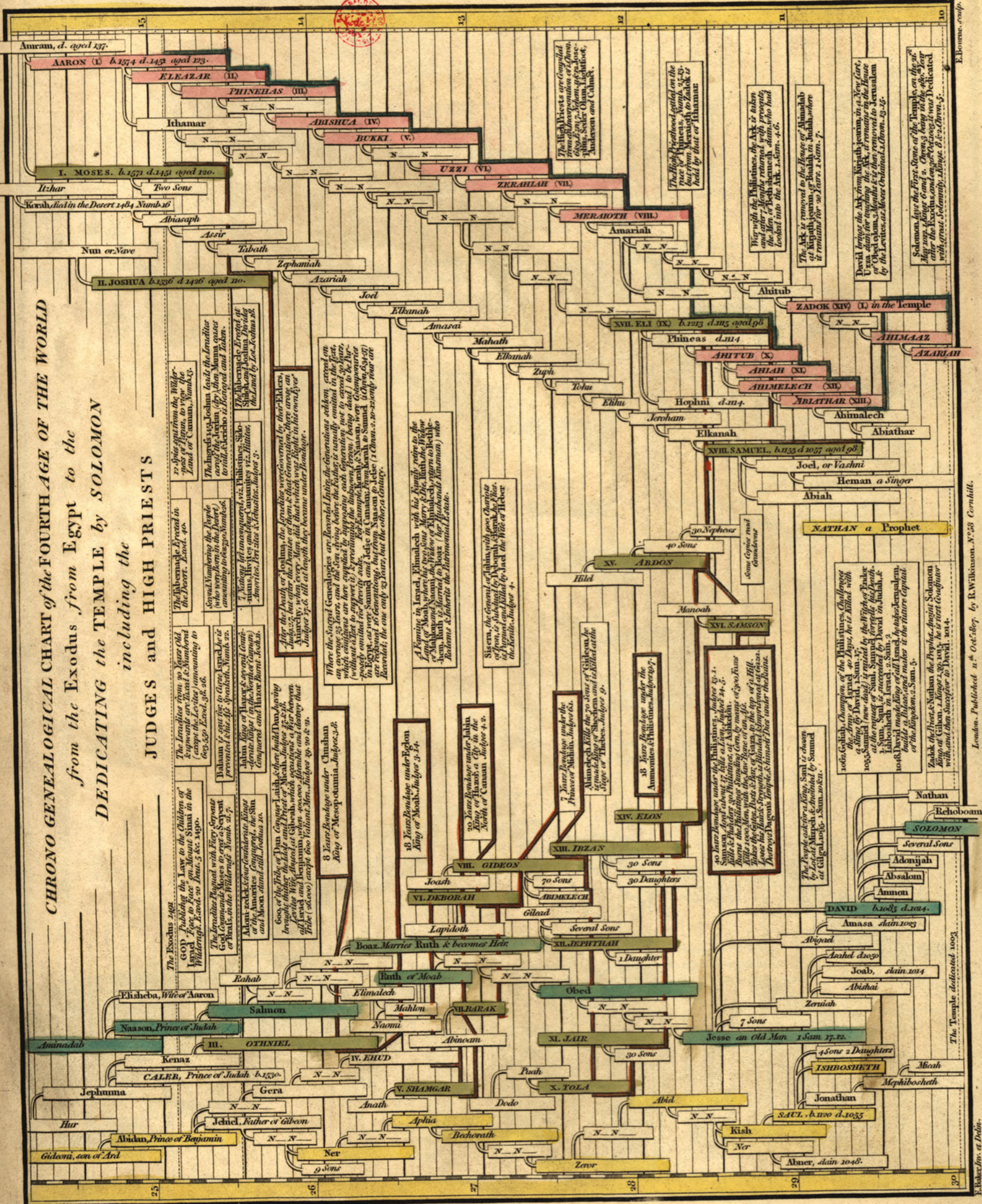
There is no account of the Birth or Death of any but the Ancestors of Abraham.

CHRONO-GENEALOGICAL CHART of the THIRD AGE OF THE WORLD  
 from the Call of Abraham to the Exodus: or the  
 ISRAELITES leaving EGYPT.



London. Published Jan. 25, 1805, by Robt. Wilkinson, N. 58, Cornhill.  
 E. Barker, Inv. et. Deline.

**CHRONO GENEALOGICAL CHART of the FOURTH AGE OF THE WORLD**  
*from the Exodus from Egypt to the*  
**DEDICATING the TEMPLE by SOLOMON**  
*including the*  
**JUDGES and HIGH PRIESTS**



20 spies sent from the wilderness of Paran, to spy on the land of Canaan, Numbers 13.

The tabernacle erected in the desert, Exodus 40.

The Levites from 30 years old upwards are numbered (except the Levites' numbering to be 603,550 Exodus 38:26).

The Exodus 2491. Publishing the Law to the Children of Israel at Mount Sinai in the Wilderness, Exodus 24:1-7.

The Levites fought with Fiey, Gergon and Goliath, in the Wilderness, Numbers 21:7.

600 of the tribe of Dan Goliath, which brought the ark and Priest of Beersheba, in the Wilderness, Judges 19:28.

The boys of 133 Joshua took the Levites away from the Jordan (dry) when Manna ceased to fall, & Jericho & Beeroth and taken.

7. Naboth left unacquainted, viz. Phineas, Simeon, Hivites and Gergon, viz. Hivites, Amorites, Perazim, & Gergonites, Judges 3.

After the death of Joshua, the Levites were governed by their Elders, Judges 2; but after the death of them, & that Generation, there arose an Anarchy, when every Man did that which was right in his own eyes, Judges 21:25.

Where the several Genealogies are repeated, in the Generations column, except on which occasions are here suggested by supposing each Generation, not to exceed 30 years, (without that to be omitted for brevity sake, for example, Mary, & the High Priest, Nath & Hophni, the Widow of Elimelech, & the Widow of Manoah, who are reckoned to be 30 years, but the other, a Century.)

A Kingdom in Israel, Elimelech with his family retire to the Land of Moab, where his two sons, Mary & Elimelech, the Widow of Elimelech, & the Widow of Manoah, who are reckoned to be 30 years, but the other, a Century.)

Some Copies read Grandsons.

1068 Goliath, Champion of the Philistines, Challenge the Army of Israel, 40 Days, he is killed with a sling by David, 1 Sam. 17.

1065 Samson (now dead) is raised by the Spirit of God at the request of Sam. Spang, David the 10th, 1068 David made King of all Israel, he took Jerusalem, & build a Palace, & made it the future Capital of the Kingdom, 2 Sam. 5.


Zadok the Priest, & Nathan the Prophet, & David, Solomon King of Judah, 1 Kings 2, 20, 21, he is next Coadjutor with, and then successor to David, 1 Kings 1:34.

The Temple dedicated 1003.

The Temple dedicated 1003.

The Temple dedicated 1003.

**CHRONO-GENEALOGICAL CHART of the FIFTH AGE OF THE WORLD**  
*from the Dedicating the Temple by Solomon, to the*  
**BABYLONISH CAPTIVITY**  
*including the High Priests, with the Kings of*  
**JUDAH and ISRAEL.**




E. Smith sculp.

London, Published 24<sup>th</sup> June 1867, by R. Williams on N<sup>o</sup>. 58 Cornhill.

E. Baker Inv. et. Delic.

CHRONO-GENEALOGICAL CHART OF THE SIXTH AGE OF THE WORLD


from the Babylonish Captivity, to the INCARNATION of the MESSIAH Including the Sovereigns of the MACCABEES.



Published Sept. 29. 1807, by R. Wilkinson, N<sup>o</sup>. 58. Cornhill, London. E. Bakers, Ave. et. Dublin. R. Smith, Lond.



# PATRIARCHATUS OCCIDENTALIS



London. Published Oct. 2<sup>d</sup> 1850. by R. Wilkinson. N<sup>o</sup> 53. Cornhill.

E. Burns Sculp.

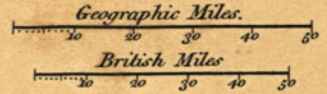


Note. When Aldulf was Archbishop of Litchfield AD.790, his Province comprised Mercia & East Angles, or the Dioceses of Litchfield, Hereford, Worcester, Leicester, Salinaester, Elmham & Dunwich.

Ancient Sees ..... *THETFORD* & *Thetford*  
 Present D<sup>o</sup>..... *LONDON* & *London*  
 Archdeaonries..... *Colchester*

# THE DIOCESES of ENGLAND

with their  
ALTERATIONS  
to the Present Time.




The Province of York includes the Dioceses of York, Durham, Carlisle & Chester: the rest are under Canterbury.

SUCCESSION of BISHOPS with the alterations of DIOCESES at different Times in ENGLAND since the arrival of AUGUSTIN in 597 with their COTEMPORARY SOVEREIGNS

Main table containing columns for dioceses (EAST ANGLES, ESSEX, KENT, SUSSEX, WESSEX, MERCIA, NORTHUMBERLAND, KENT, ESSEX, EANGLES, NORTHUMB, MERCIA, SUSSEX, WESSEX) and rows for years (600, 700, 800, 900, 1000, 1100, 1200, 1300, 1400, 1500, 1600, 1700, 1800). Each cell lists a bishop's name and their corresponding sovereign.

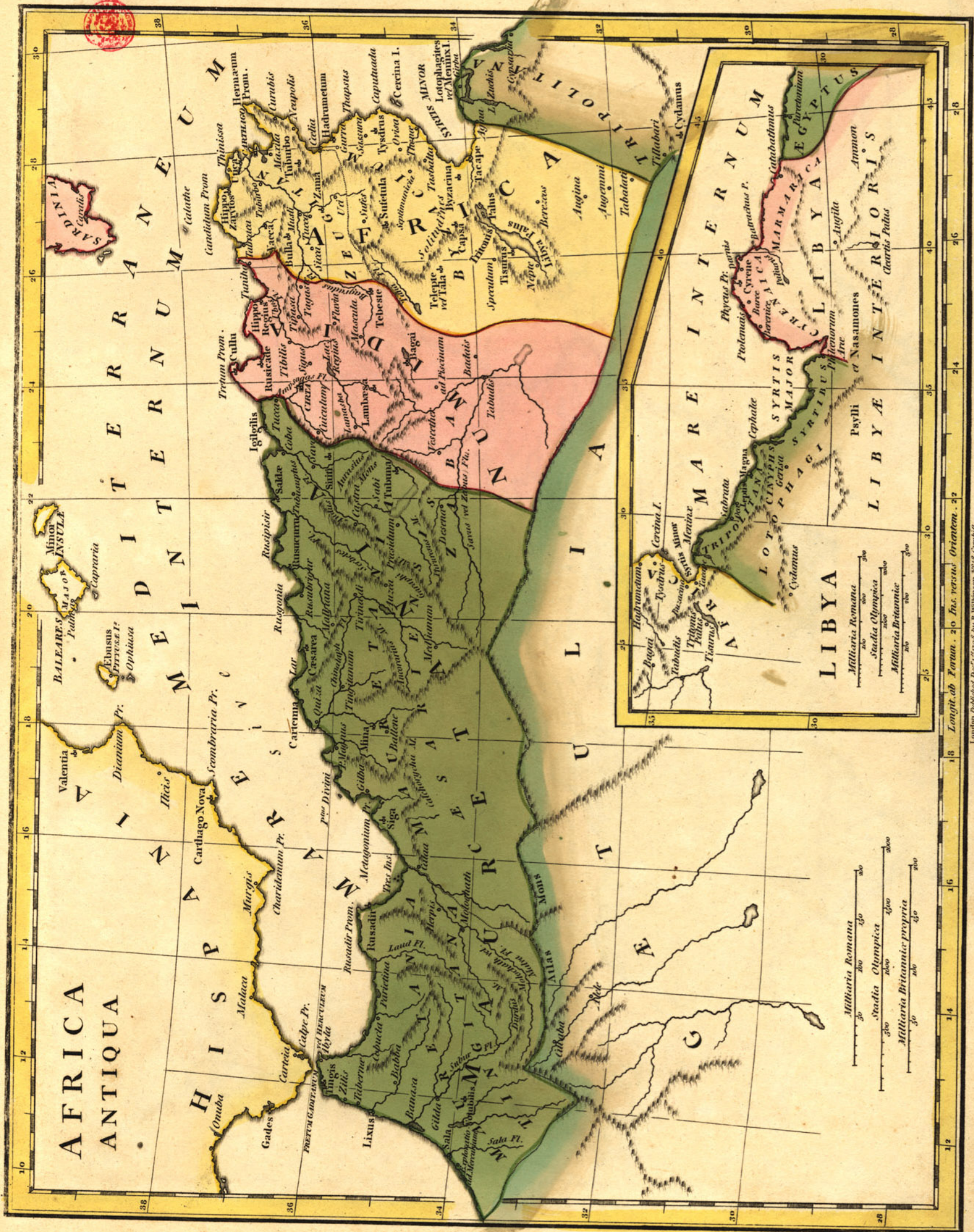
# TERRA VETERIBUS NOTA.

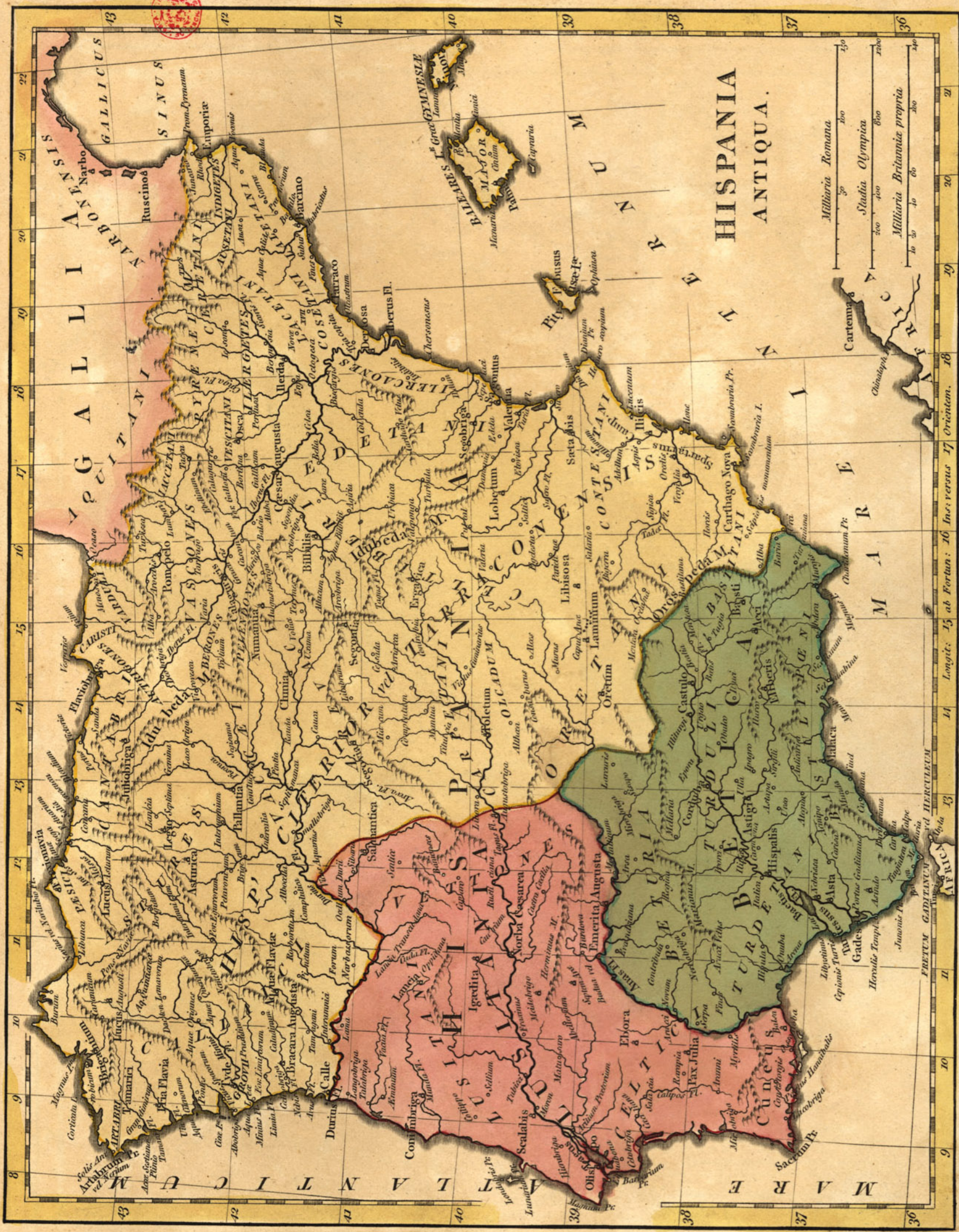


London. Published Aug. 1. 1796 by R. Wilkinson, N. 58. Cornhill.

J. Bowen. Sculp.







London, Published Jan. 3. 1796, by R. Wilkison, A. 38, Cornhill.

T. Conder sculp.



London, Published Jan. 1<sup>st</sup> 1796, by R<sup>t</sup> Wilkinson, N<sup>o</sup> 58, Cornhill.

TCondor sculp.



London, Published Jan. 1. 1796, by R. Wilkinson, N<sup>o</sup> 53, Cornhill.

T. Conder Sculp.



# SICILLIÆ ANTIQVÆ TABVLA.

London Published Oct. 1740, by R. Wilkinson. N.º 58 Cornhill.



ÆOLIÆ VEL VVLCANIÆ  
 Lipara  
 Liparu  
 Euvymos  
 Stigiu vel Vulcani I.  
 et Thermessa.

Phoenicodes vel Phoenaisa  
 Ericodes vel Ericusa

Ustica vel Orcades

32° Long. ab Fortunat. Ins. versus Orientem

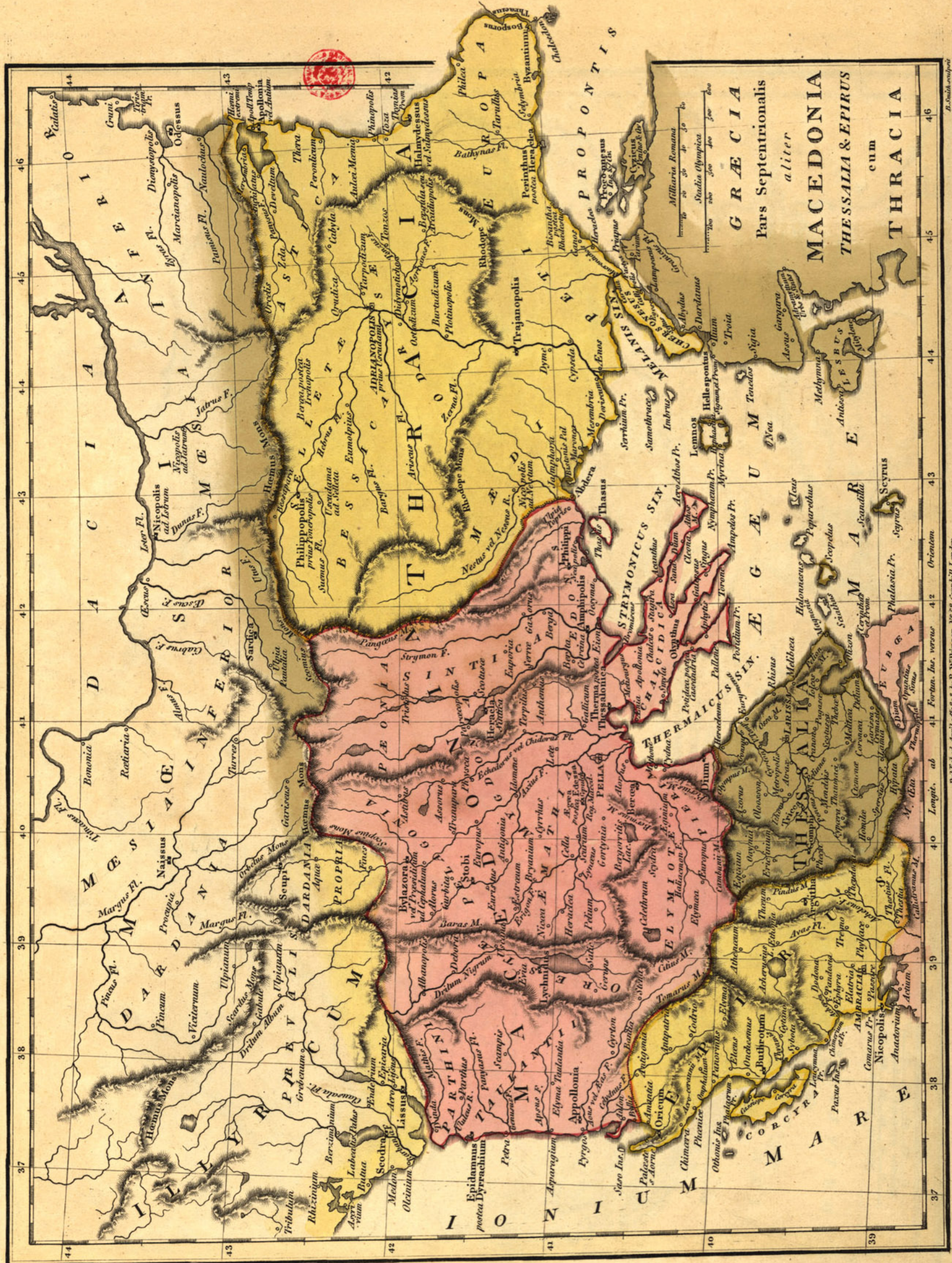




GRÆCIA  
ANTIQUA.







Published April, 1868, by R. Wilkinson, No 58, Cornhill, London.



**PANNONIA, DACIA,  
ILLYRICUM et MÆSIA.**


Miliaria Romana.  
 20 40 60 80 100 120  
 Miliaria Britannica propria.  
 40 80 120 160 200

36 Epidamnus sive Dyrrachium Long. ab Ins. Fortun. 40 versus Orientem.

London: Published Sept. 1. 1861. by Robt. Wilkinson. N. 33. Cornhill.

J. Reper. sculp.

# VINDELICIA RHÆTIA et NORICUM ANTIQUA



26 Longit. ab Fortun. 30 In. verus Orientem. 31

L'Hoer sculp.

London: Published Sept. 1. 1804. by Robt. Wilkinson. N.º 58. Cornhill.



Long. ab 30 Fortun. Ins. versus 32 Orientum

London. Published June 27<sup>th</sup> 1798, by R. Wilkinson, N<sup>o</sup> 28, Cornhill.






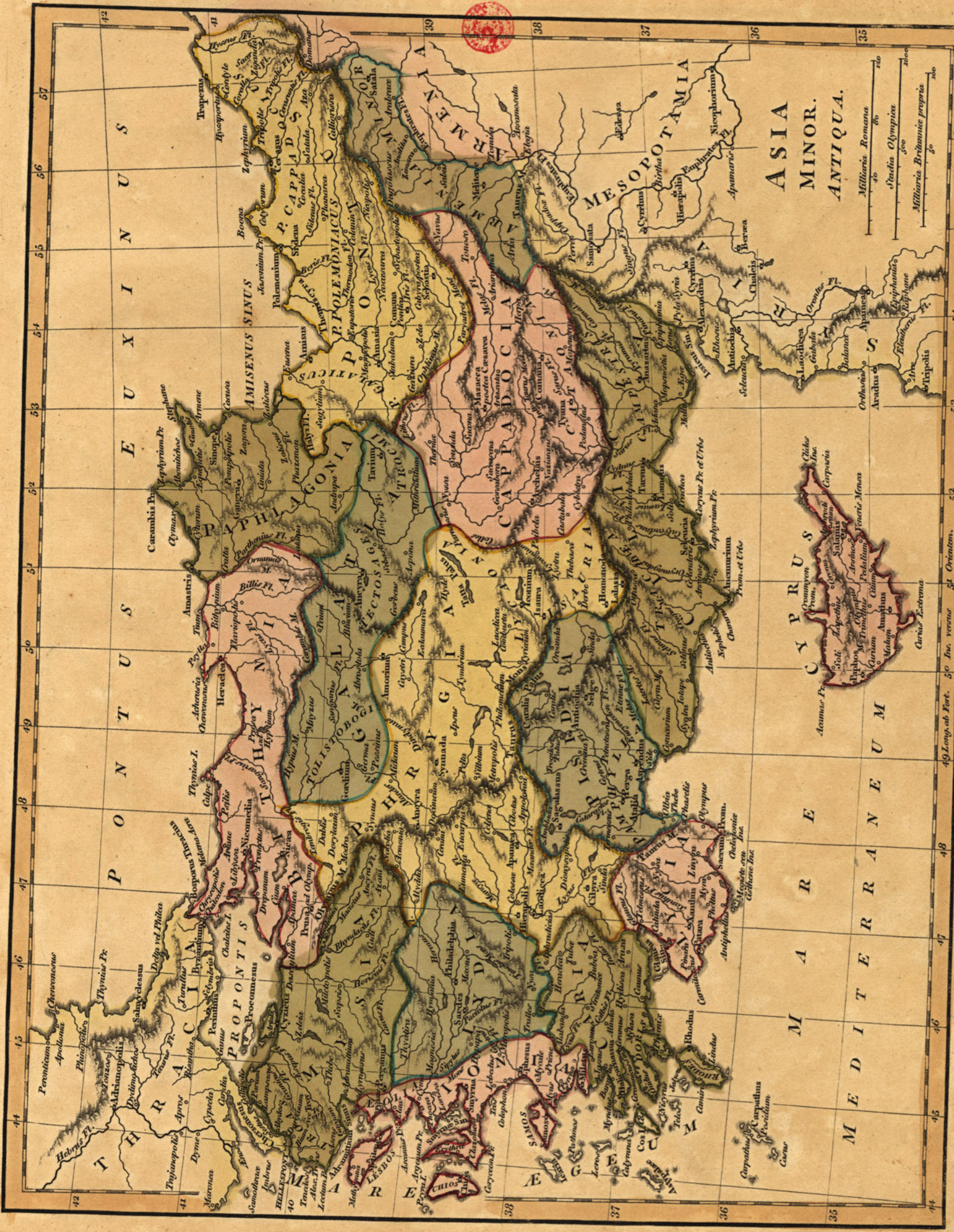
London. Published July 7<sup>th</sup> 1800, by R. Wilkinson, N<sup>o</sup> 53, Cornhill.

E. Bourne Sculp.



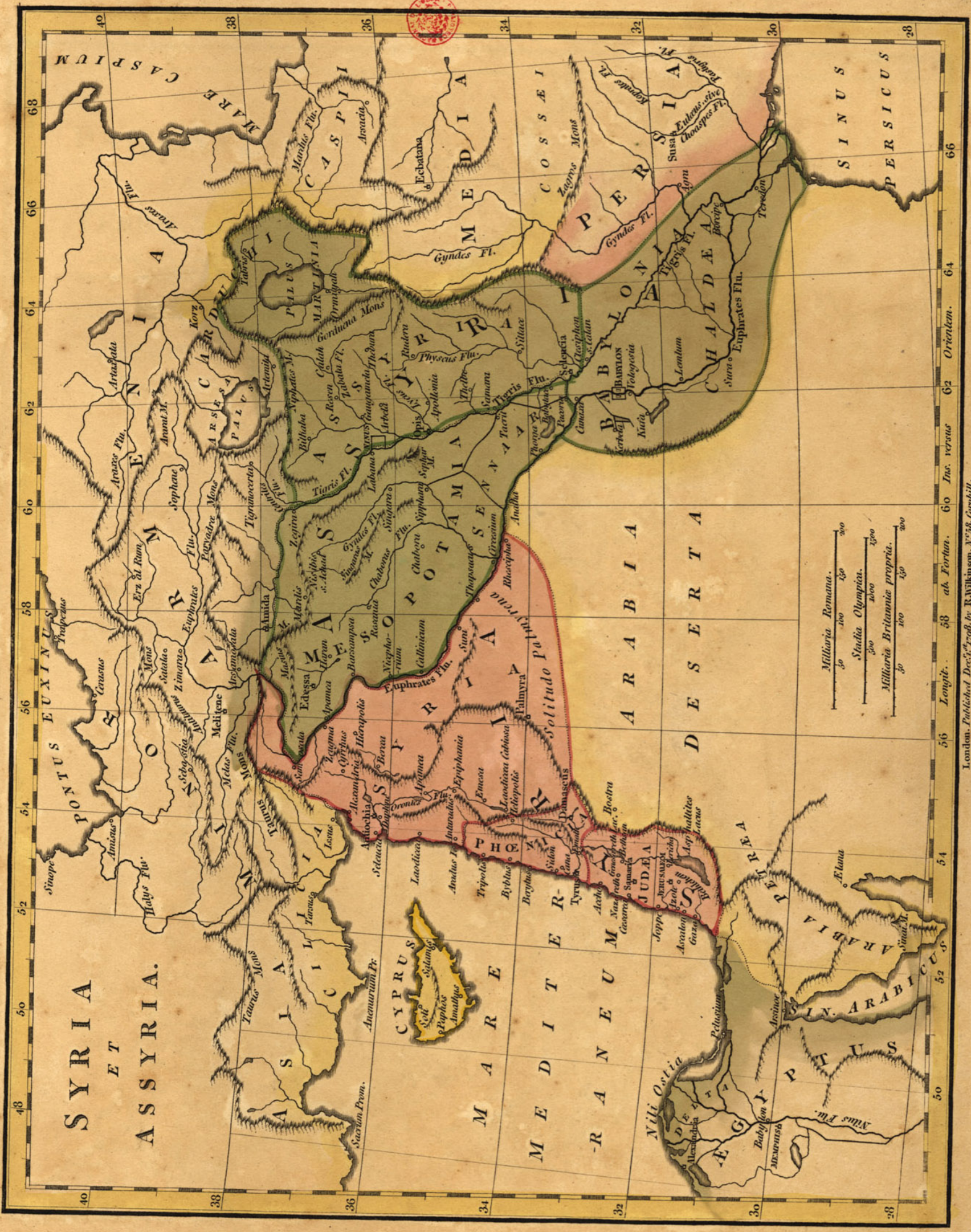
SARMATIA  
ANTIQUA.





49 Long. ab Fort. 50 In. versus 51 Orientem.

London, Published April 24<sup>th</sup> 1804, by R. Wilkinson, No. 58, Cornhill.



London. Published Dec. 5. 1798. by R. Wilkinson. N. 538. Gemhill.

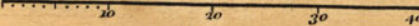
Raphanes DECAPOLIS (vide Plinii)

# PALÆSTINA SEU TERRA SANCTA

Stadia Olympica (Anglicæ Furlong) in Palæstina Usur



Milliaria Romana



Milliaria Britannica propria



London. Published April 7<sup>th</sup> 1806. by R. Wilkinson, N<sup>o</sup> 58, Cornhill.



Urbes Toparchæ (vide Plin. & Joseph) Longit. ab Fortun. Ins. 3<sup>o</sup> versus Orientem 54<sup>o</sup>

# ORIENTIS TABULA.

Parasangae Peritae  
Miliaria Romana  
Miliaria Britannia Propria



Published August 25<sup>th</sup> 1847, by R. Wilkinson, No. 53 Cornhill, London.

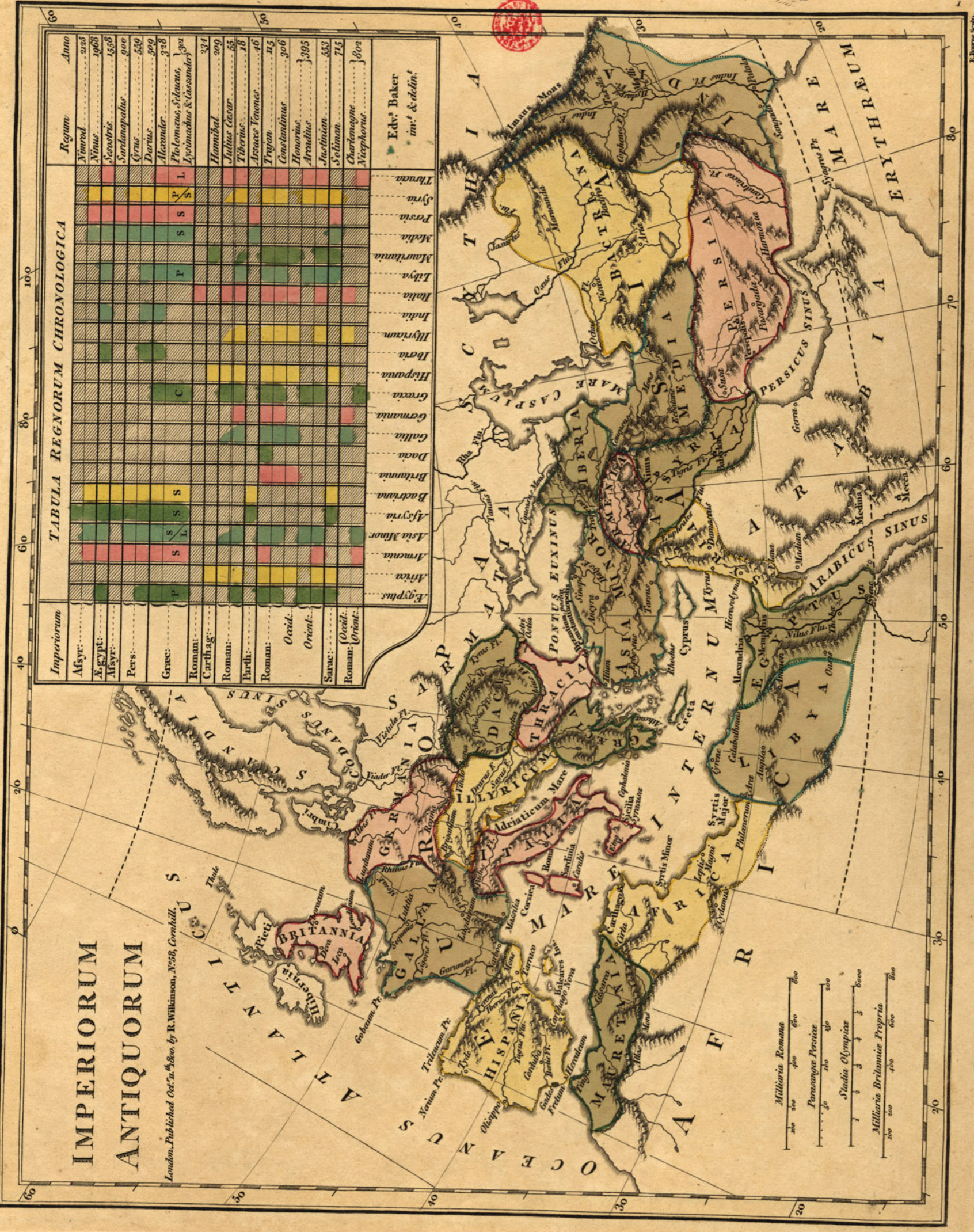
B. Smith, sc.

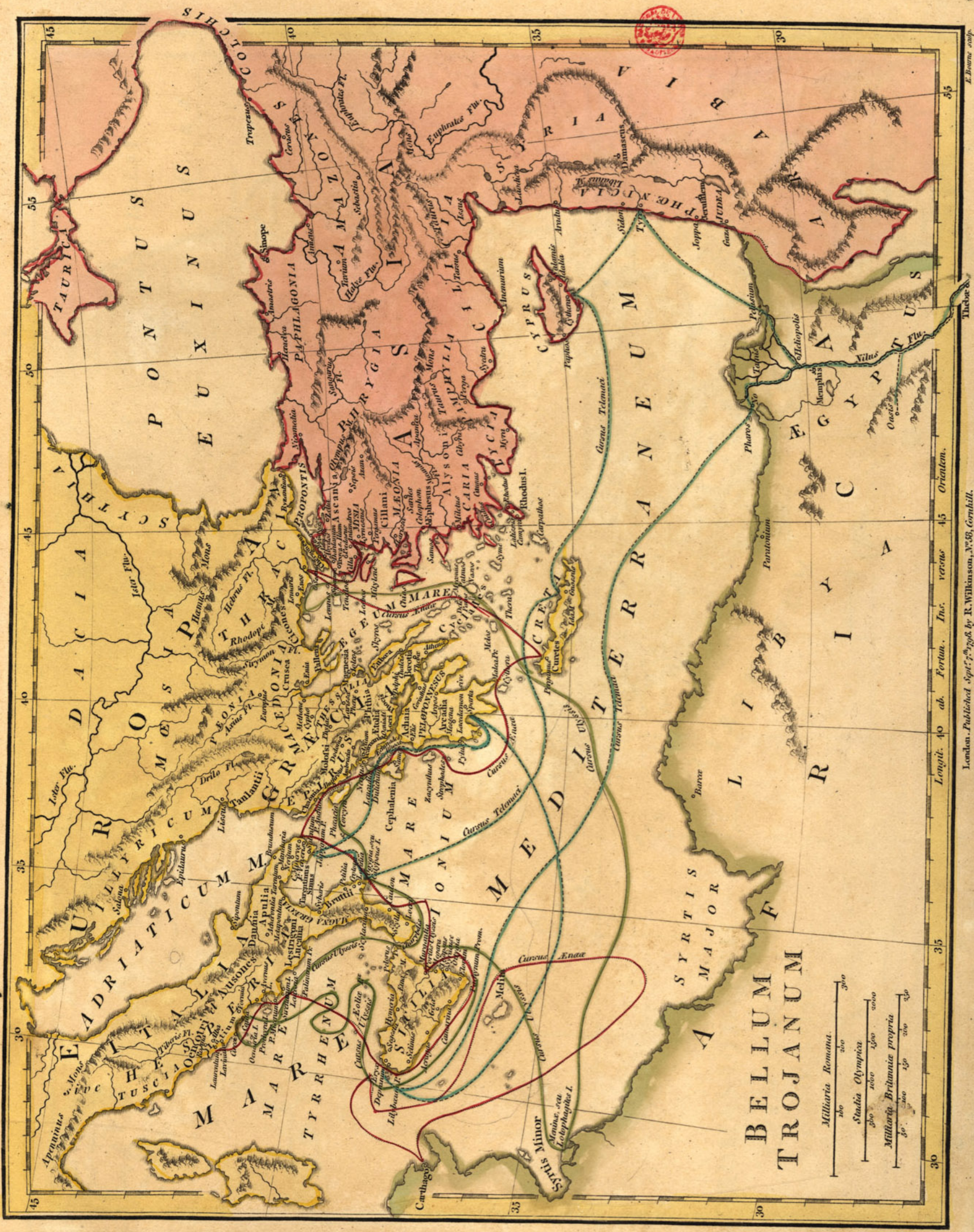
# IMPERIORUM ANTIQUORUM

London, Published Oct. 7<sup>th</sup> 1850, by R. Wilkinson, N<sup>o</sup> 58, Cornhill.

### TABULA REGNORUM CHRONOLOGICA

Imperiorum	Egyptus	Africa	Armenia	Asia Minor	Asyria	Bactriana	Britannia	Dacia	Gallia	Germania	Grecia	Hispantia	India	Italia	Libya	Mauritania	Media	Persia	Syria	Thracia	
Mysyr:.....																					
Egypti:.....																					
Mysyr:.....																					
Pers:.....																					
Graec:.....																					
Roman:.....																					
Carthag:.....																					
Roman:.....																					
Parth:.....																					
Roman:.....																					
Oxid:.....																					
Orient:.....																					
Sarac:.....																					
Roman:.....																					
(Occid:.....)																					
(Orient:.....)																					
Edw <sup>s</sup> Baker																					
im <sup>t</sup> & delin <sup>t</sup>																					





**BELLUM  
TROJANUM**

Milliaria Romana. 300  
200 100

Stadia Olympica 3000  
2000 1000

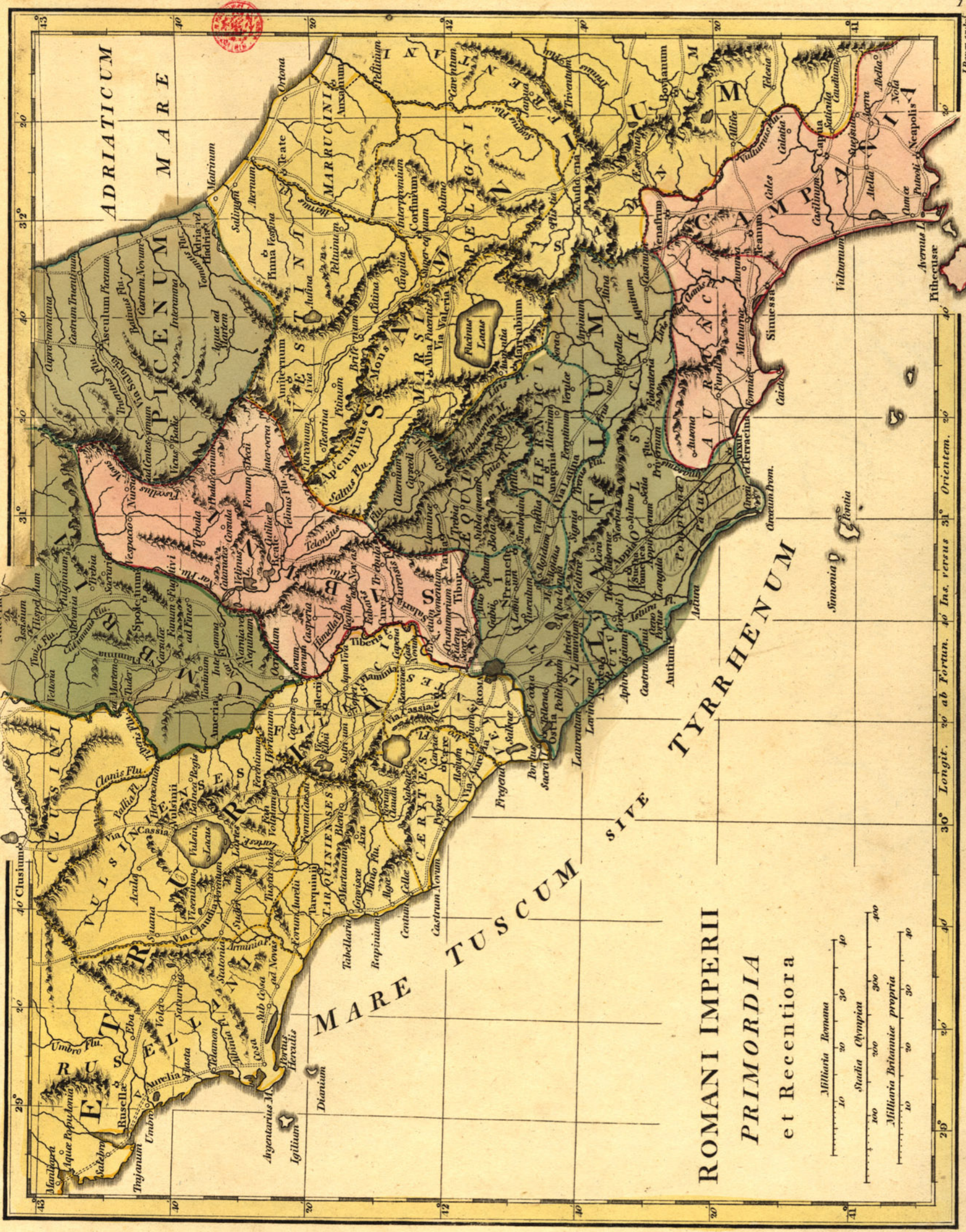
Milliaria Britannica propria 300  
200 100

Longit. 40 ab Fortun. Ins. versus 45 Orientem.

London. Published Sept. 7. 1798. by R. Wilkinson, No. 68, Cornhill.

E. Burne sculp.





J. Bayer sculp.

London: Published Sept. 1. 1801. by Rob. Wilkinson, N. 58. Cornhill.



Milliaria Romana  
 100 200 300 400 500  
 Parasanga Persice  
 20 40 60 80 100  
 Stadia Olympica  
 2000 4000 6000 8000  
 Milliaria Britannica propria  
 200 400 600 800

60 Long. ab Fortun. Ins. 65 versus Orientem 70

London. Published July 1779, by R. Wilkinson, No. 58 Cornhill.

L. Hoorn sculp.

# THE WORLD according to the Idea of HERODOTUS

as far as can be collected from his History Copied from MAJOR RENNELL by Permission



**Explanation.**  
The Names mentioned by Herodotus, have a continuous line under them; Athens a broken line. Gades . . . . .  
The Modern Names . . . . .  
The dotted outlines denote generally those Parts, concerning which Herodotus appears to have been in doubt.

A t l a n t i c

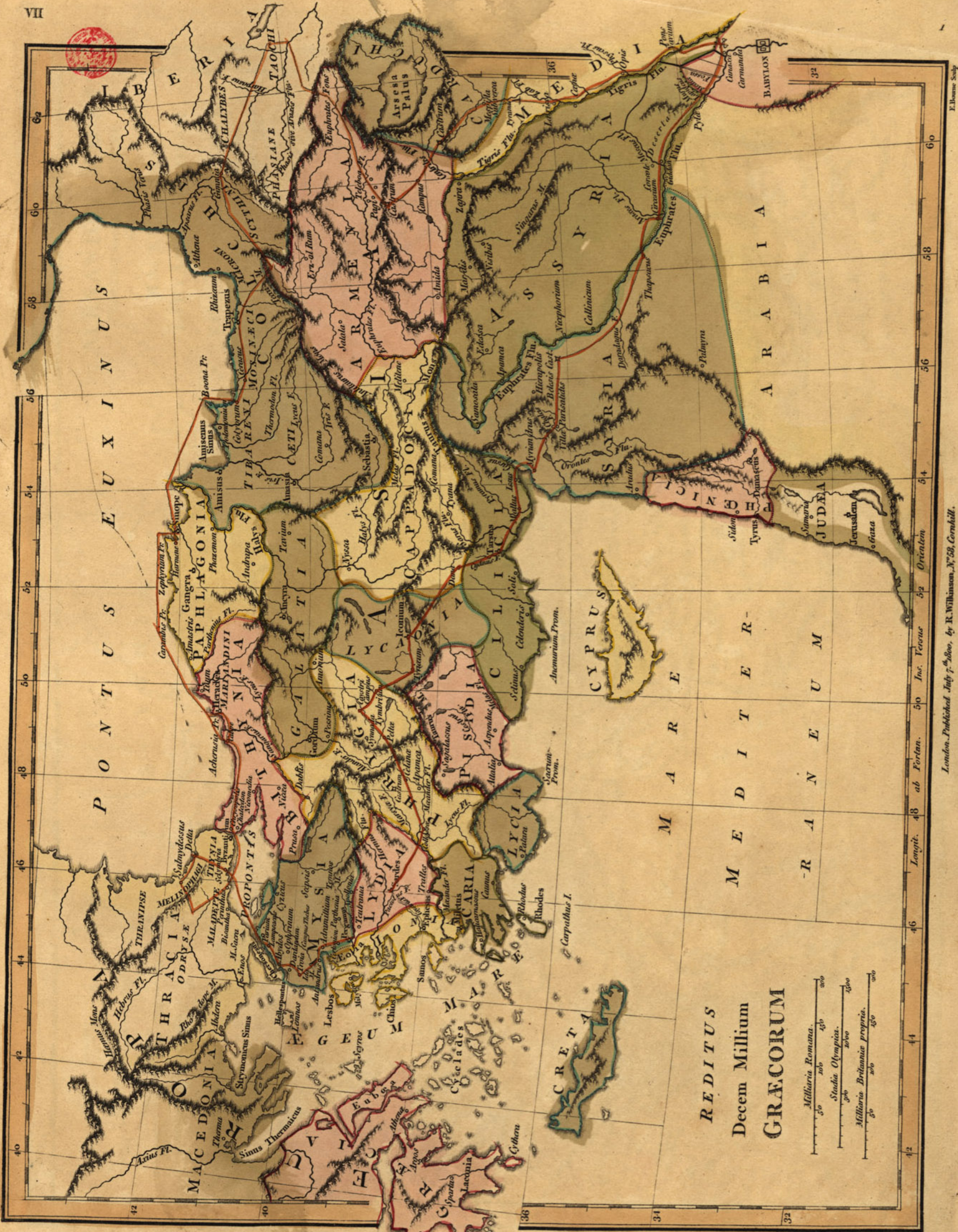
A F R I C A

Ethiopian  
extending to the  
southern Ocean  
Automoli

E r y t h r a e a n  
S e a

Southern Ocean

Stades of the mean Scale of Herodotus, 732. to a Degree. 500,000 1,000,000 20,000 30,000 40,000 50,000 60,000 70,000 Strabo 80,000 here



**ALEXANDRI MAGNI**  
*ITTNERA in EXPEDITIONE*  
*inter*  
**MACEDONIAM,**  
**LIBYAM, ET INDIAM,**  
*cum*  
**NAVIGATIONEM NEARCHI,**  
*ab Indo et Tigri Fluminibus.*



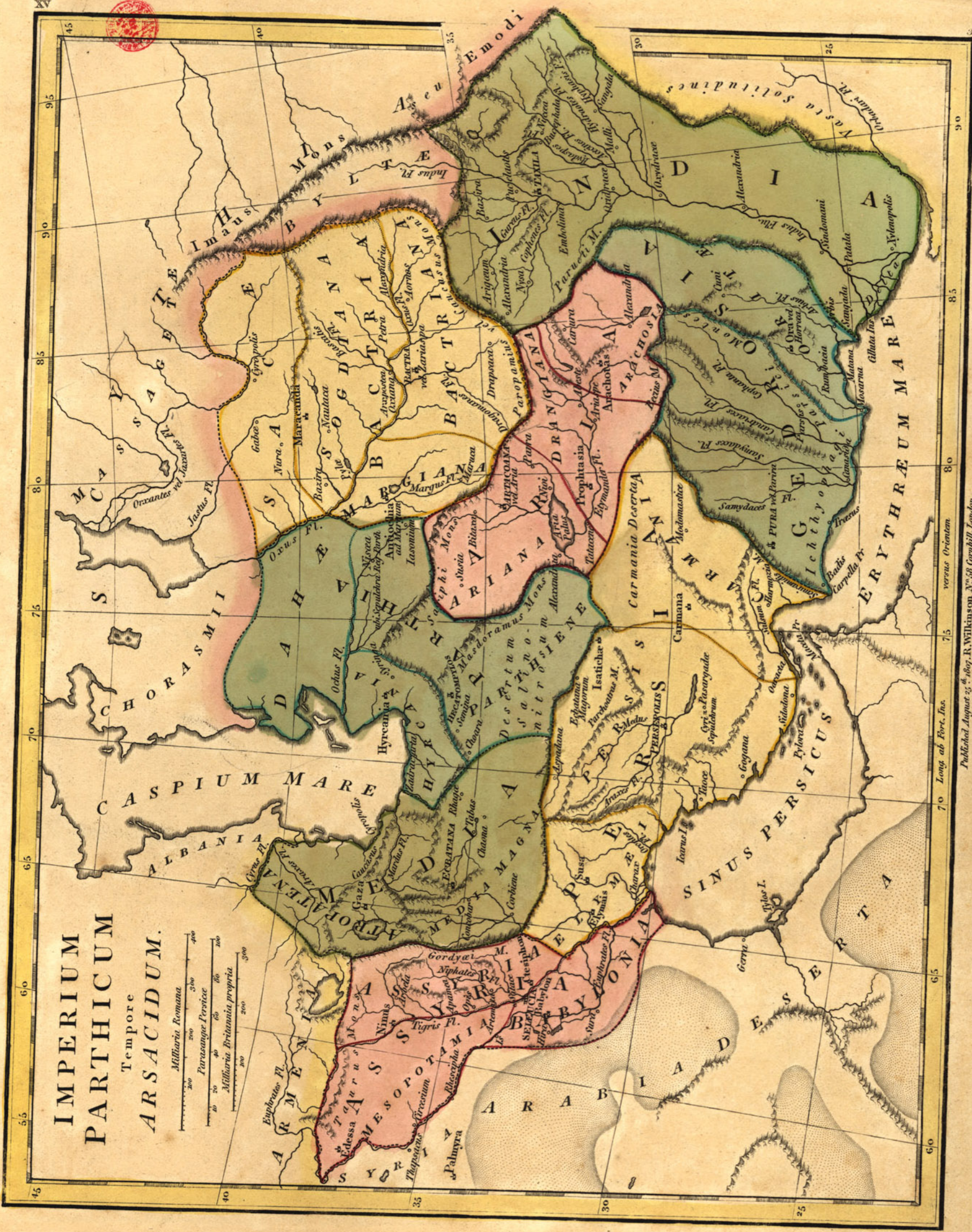
London, Published May 1<sup>st</sup> 1807, by R. Wilkinson, N<sup>o</sup> 58 Cornhill.

E. Baker del.

R. Smith sc.

# IMPERIUM PARTHICUM ARSACIDUM.

Tempore







**ROMANUM  
IMPERIUM**

London, Published Dec: 1798, by R. Wilkinson, N° 58, Cornhill.

E. Bourne Sculp.





# ESLAM or the COUNTRIES which have professed the FAITH of MAHOMET

Published by Robert Wilkinson,  
N<sup>o</sup> 58, Cornhill, London,  
Aug<sup>r</sup> 12<sup>th</sup> 1804.

MAHOMET, descended from, and heir to Ishmael, the son of Abraham by Hagar, was born at Mecca A.D. 571 where he assumed the character of Prophet in 610. He was forced from thence and fled to Medina in 622, which was thence called the Hegira, and from which Year the Mahomedans begin to reckon their Time. All Arabia was conquered by Mahomet, who died in 631, and was buried at Medina.

Under the Caliphs, successors to Mahomet, Syria was invaded, and Damascus taken in 634, & finally subdued in 639. Egypt was conquered in 641, and Cyprus in 647. Persia &c. was subdued in 651, as was Turkistan &c. in 680. The whole North Coast of Africa was conquered in 698, after an Invasion of 50 Years, and from thence the Saracens possessed themselves of Spain &c. in 711, they even invaded France, under Abderrame, but were defeated by Charles Martel in 732. Candia was taken in 823, as was Sicily in 877. Naples was divided in 840, but not entirely subdued.

About the Year 800, the Turks inhabiting the Mountains of Imus in Turkistan, made Extensive Conquests, and changed their Residence to Mount Taurus in Armenia (from them called Turcomania, or Turkish-Armenia) about the Year 1046, they were Sovereigns of Armenia, Persia &c. but Turkistan, their native Country, was then possessed by the Mogul Tartars, whose seat of Empire had been at Holim, to the North of China, but having embraced Mahomedanism, and settled in the West, which they had invaded, and subdued in 960, they conquered Hindostan in 1001, & Armenia, Persia &c. in 1220, they penetrated a part of Siberia, and in 1226, the Khans of Kipjak subdued Little Tartary, and founded the Kingdoms of Astrakan, Kazan &c.

About the Year 1326, the Ottoman Turks had completed the Conquest of Asia Minor, and in 1453, that of Romania, by the taking of Constantinople, which terminated the existence of the Greek, or Eastern-Roman Empire, the Venetians held the greatest part of Greece, but were subdued in 1453.

The extent of the Mahomedan Faith, must not be confounded with that of the Turkish Dominions, they possessing the Christian States of Moldavia & Wallachia, & have even held a great part of Hungary; while the Greek-Christians still remain in European Turkey, with their Bishops, & have their Patriarch resident at Constantinople.

The subjects in the Turkish Dominions are Sunnites, or professors of the Sect of Omar; while those of Persia are Shiites or follow the Sect of Ali.

In the Year 650, the Christians recovered Cyprus, which they kept till 1571. Candia was retaken in 962, and held till 1669. The Crusaders took Jerusalem in 1099, and recovered Judea, but finally lost it in 1291. Naples was ultimately reconquered in 1002. Sicily in 1041, the Balearic Isles in 1234, and all Spain in 1492.

The Eastern Coast of Africa, with the Island of Madagascar, early embraced Mahomedanism, but at what period is uncertain, which also was the case of the various Nations in the Interior of Africa, when the Portuguese first traded to Malaya, and the Isles of Borneo &c. they found that many of the Inhabitants professed Mahomedanism, but when the Arabs first introduced it is unknown, it is also doubtful whether it was ever Established in Ceylon.



### CONTENTS

<b>CHRISTIAN RECONQUESTS</b>	Portugal Spain Baleares Corsica Sardinia Sicily Naples
<b>BARBARY STATES</b>	Morocco Algiers Tunis Tripoli &c.
<b>INTERIOR AFRICA</b>	Fezzan Tombuctoo Kassina Bornou Darfoor Nubia &c.
<b>TURKISH DOMINIONS</b>	Romania Bulgaria Greece Candia Cyprus Natalia Roum Armenia, part Syria Egypt &c.
<b>EASTERN COAST</b>	Adel Zanguebar Mozambique Sofala Madagascar &c.
<b>ARABIA</b>	Persia Korasan Armenia, part
<b>PERSIAN STATES</b>	Little Tartary Astrakan Kazan Kirghis Kazaks Kolhyvane &c.
<b>RUSSIAN STATES</b>	Turkestan Bucharra Balk Karasm &c.
<b>INDEPENDANT TARTARS</b>	
<b>HINDOSTAN</b>	Malaya Sumatra Java Borneo Celebes Mindanao Luzon &c.
<b>EASTERN ISLANDS</b>	

The Principal MAHOMEDAN Sovereignities

700	Caliphs of Cordova.	Caliphs of Africa	Caliphs of Egypt.	Caliphs of Bagdad.	Universal Caliphs	Kings of Bucharra	Sultans of Ghizni	Sultans of Delhi.								
900	Several Kingdoms	Fatimite Caliphs and Sultans.	Several small Kingdoms	Seljuk Sultans.	Seljuk Turkish Sultans.	Gaur & Lahore	Mogul Sultans	descendants of Genghis Khan								
1100	Kings of Morocco.	Several small Kingdoms	Mamlouk Sultans.	Ottoman Turks.	Ottoman Turks.	Tartar Sultans	Sophis	Usbek								
1300	Sheriffs of Morocco	Sultans of Constantinople.														
1500																
1700																
Portugal	Spain	Morocco	Tunis	Egypt	Syria	Roum	Natalia	Romania	Arabia	Diarkkir	Armenia	Persia	Korasan	Turkestan	Balk	Hindostan

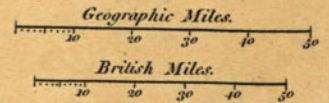
Note. The Saxon Spelling is preserved in the Modern Characters, the th always answering for the Saxon Ð

C is either sounded like K as Northfolc for Norfolk, or like Ch as Ceaster for Chester.

X Battles.

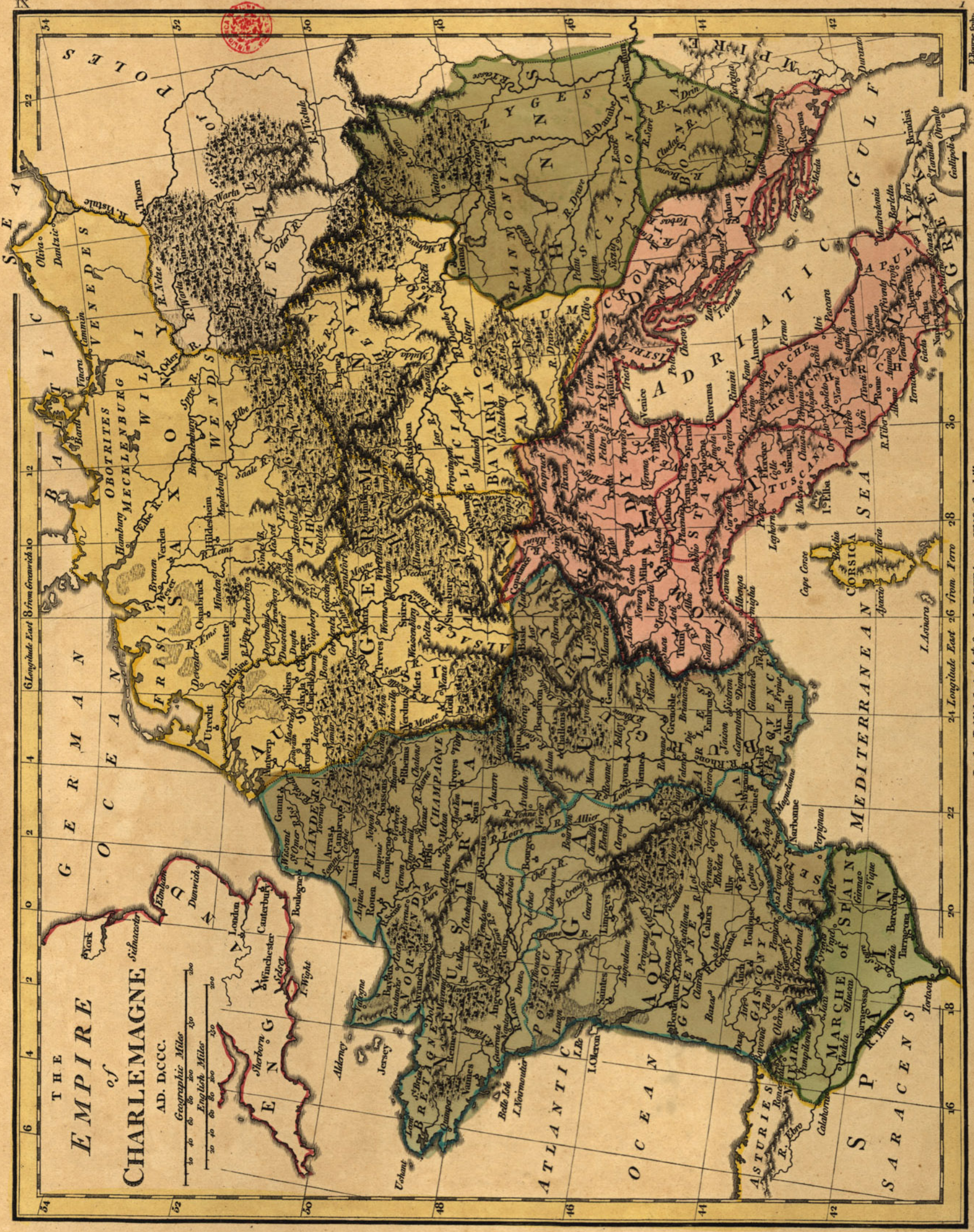
‡ Bishops Sees

# SAXON ENGLAND




London. Published June 4<sup>th</sup> 1800, by R. Wilkinson, N<sup>o</sup> 58, Cornhill.





THE  
**EMPIRE**  
 of  
**CHARLEMAGNE**  
 AD. DCCC.

Geographic Miles  
 0 50 100 150 200 250 300  
 English Miles  
 0 20 40 60 80 100 120 140 160 180 200



E. Boscawen sculp.









