

大屋愷敏編製
日本地誌略附圖
全

75

大日本教育會館印			
室	第	三	
一	二	二	二
冊	九號	架	函

壹本

022929-000-2

特56-75

日本地誌略附圖


大屋 愷敏 / 編

M10

ADB-0841



萬山

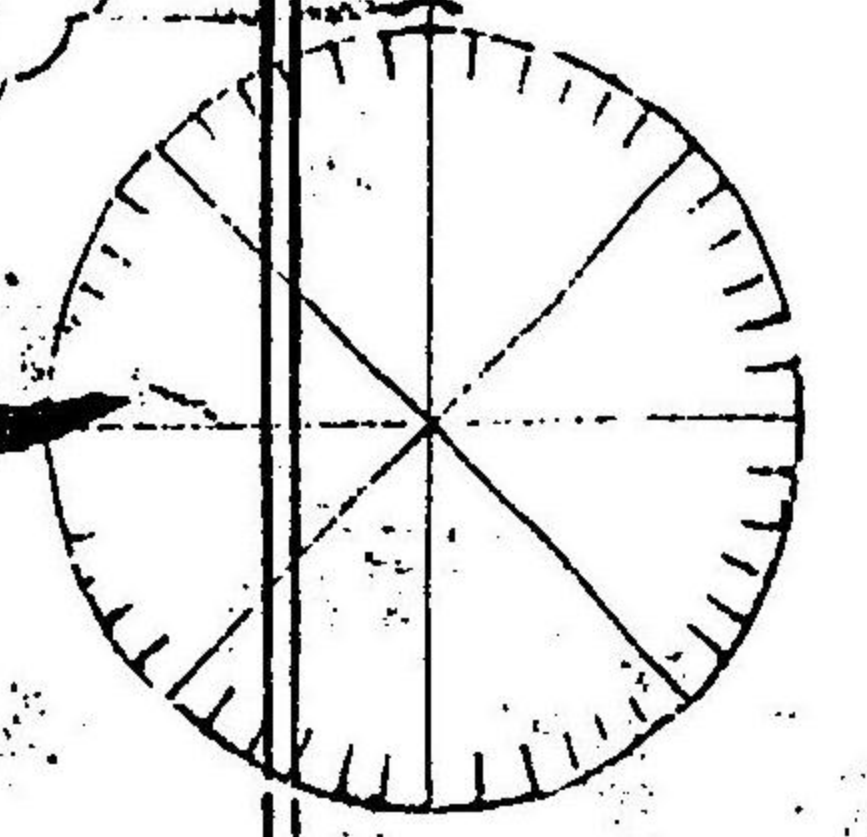


官許


大慶
德
欽
編
製


日本
地誌
略
附
番

明治
辛
酉
月
發
兌
近
廣
堂
藏
版



小
笠
原
島







萬里水

官許

日本地誌各附番

明年正月發兌 近廣堂藏版

大藏經卷第...




世案頭

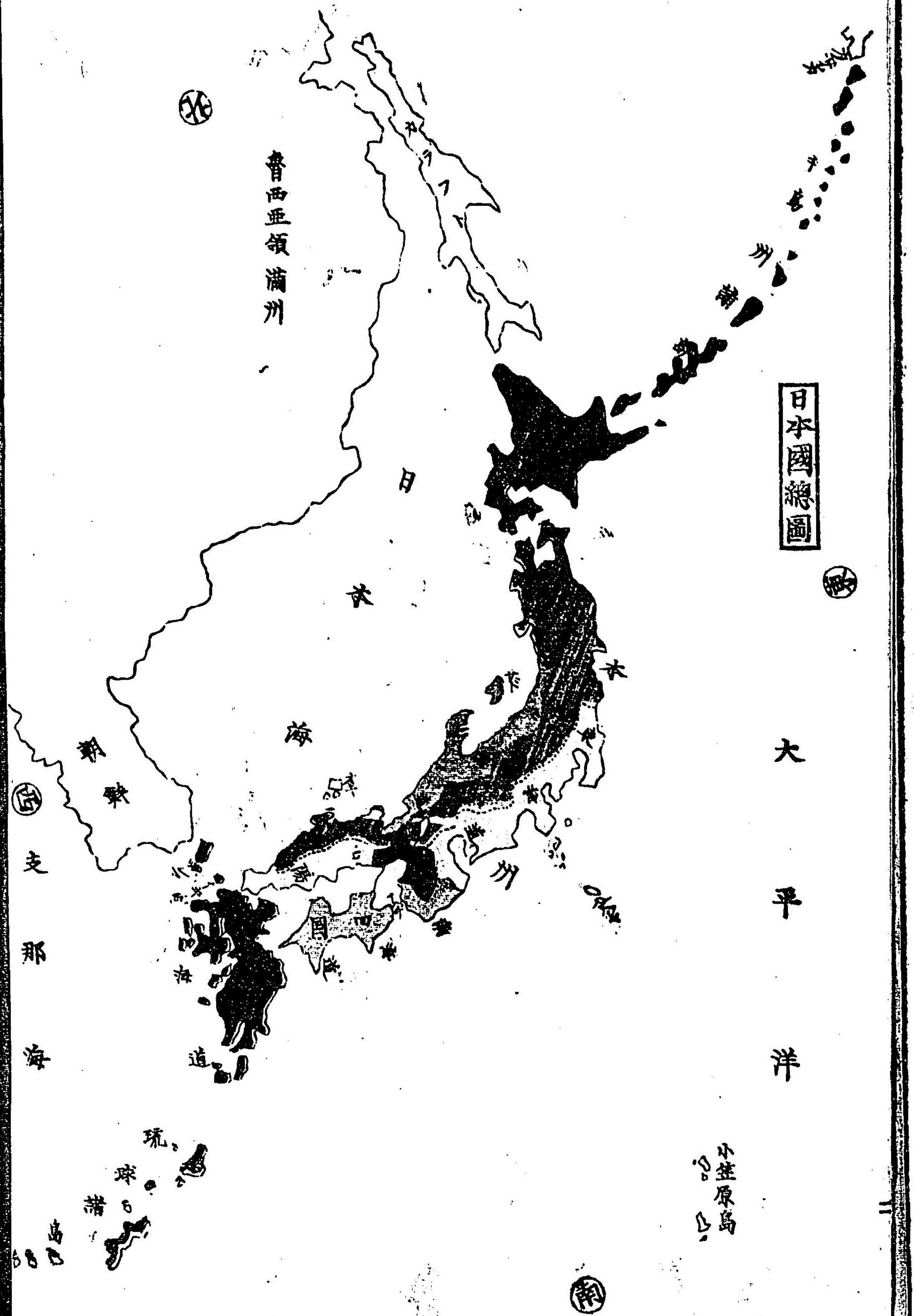
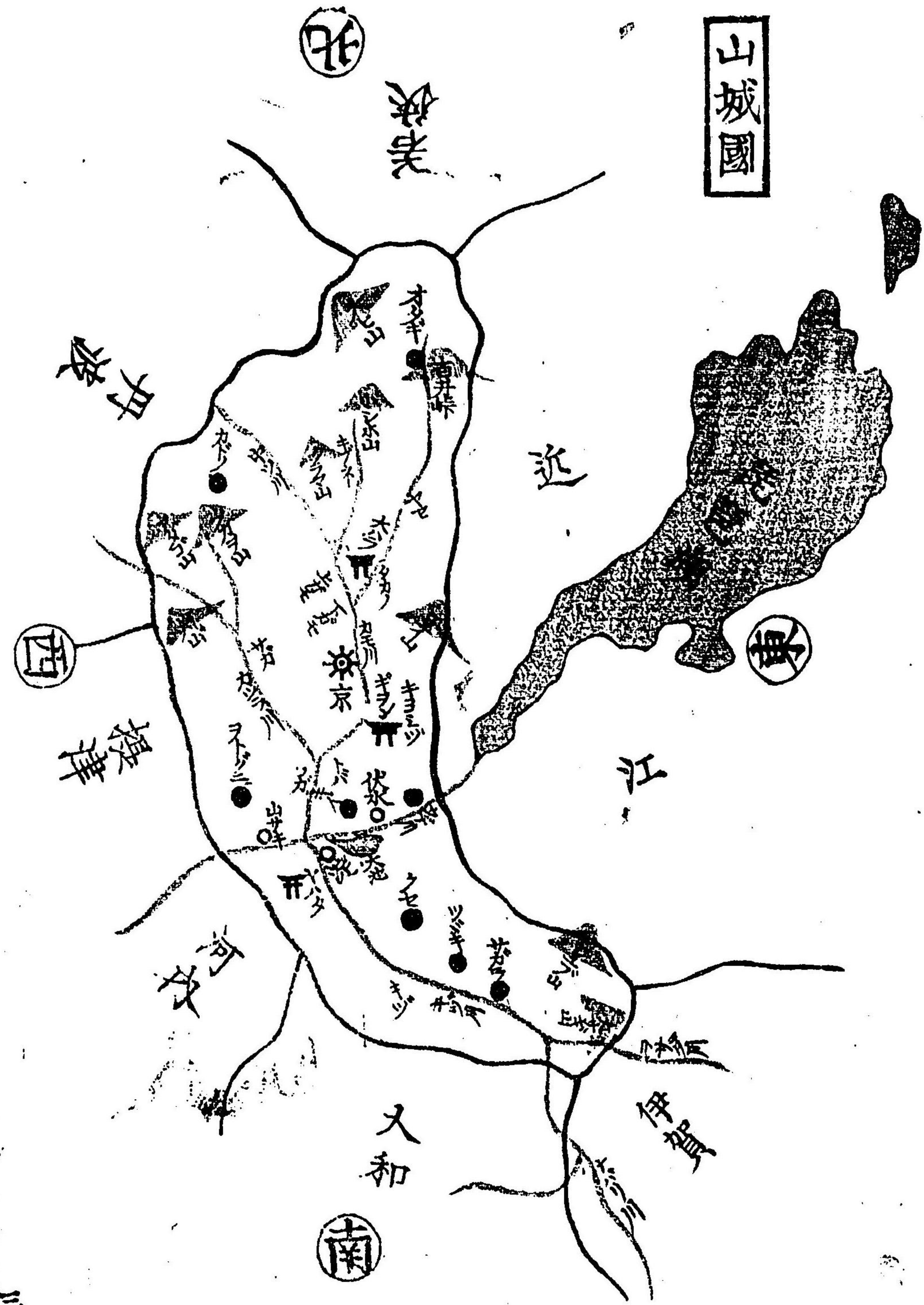
明治十七年圖書局發行

我國ノ地理小學ニ於テ誦習スルモノ日本地誌略ニ如カス然レニ地理ヲ學フニハ圖ヲ以テ其書ヲ校セハ一大捷徑ナリトス故ニ今此圖ヲ著シ日本地誌略ニ附シテ小學教習ノ一助ニ供ス

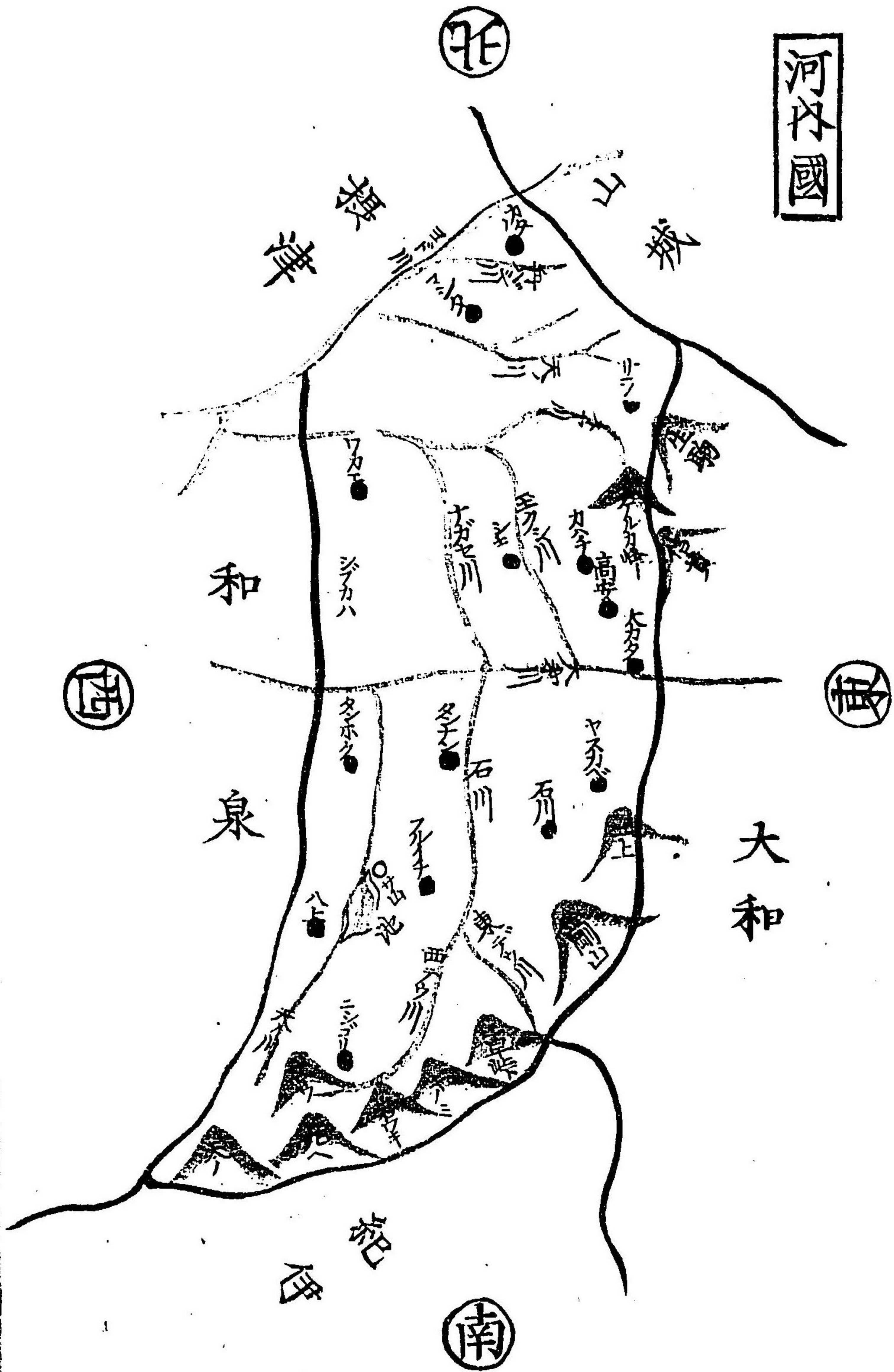
脊標



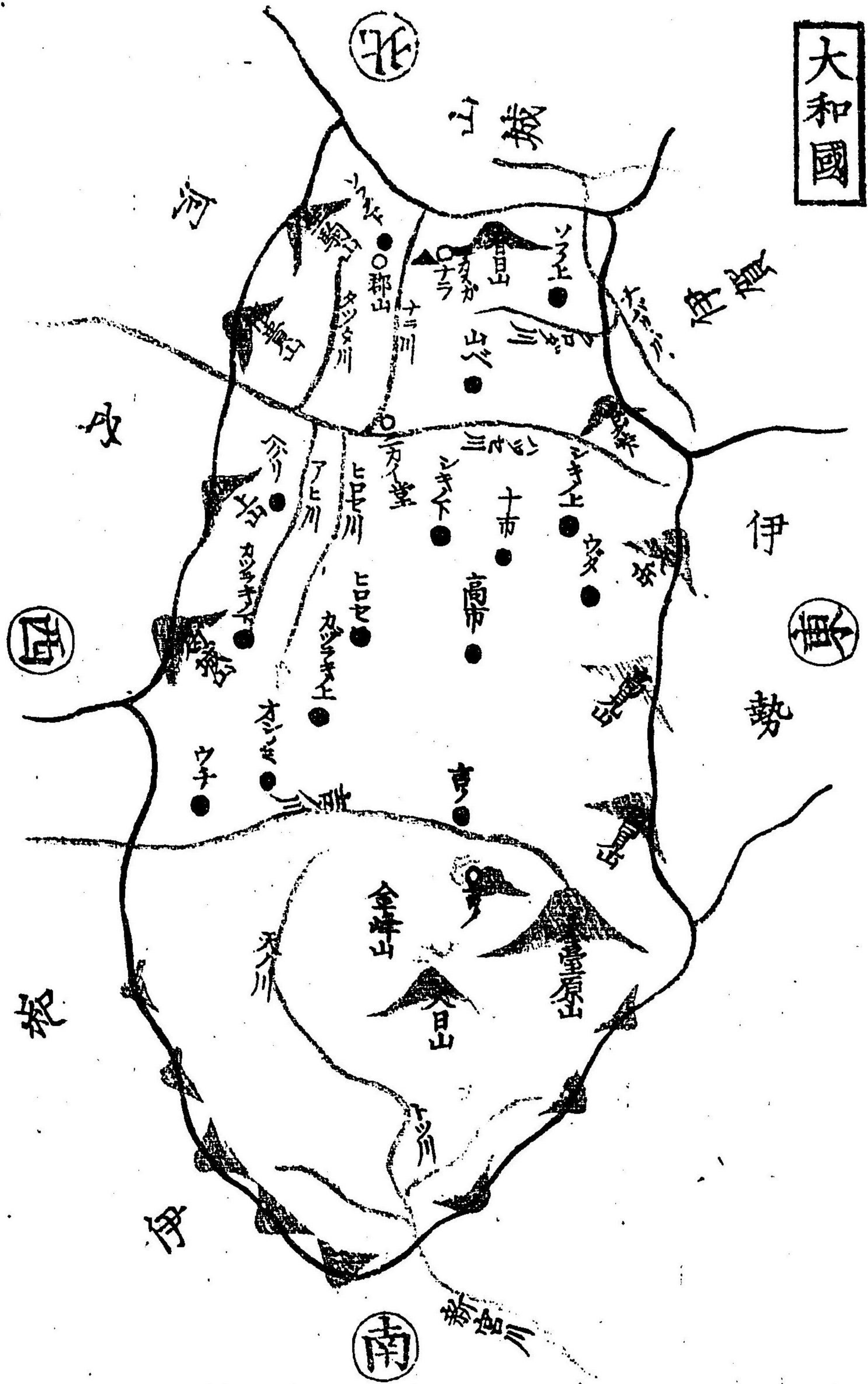
- 市村 ○府縣
- ▲山 ▲火山
- ▲川
- 湖沼
- ▲温泉
- 神社
- ▲寺院

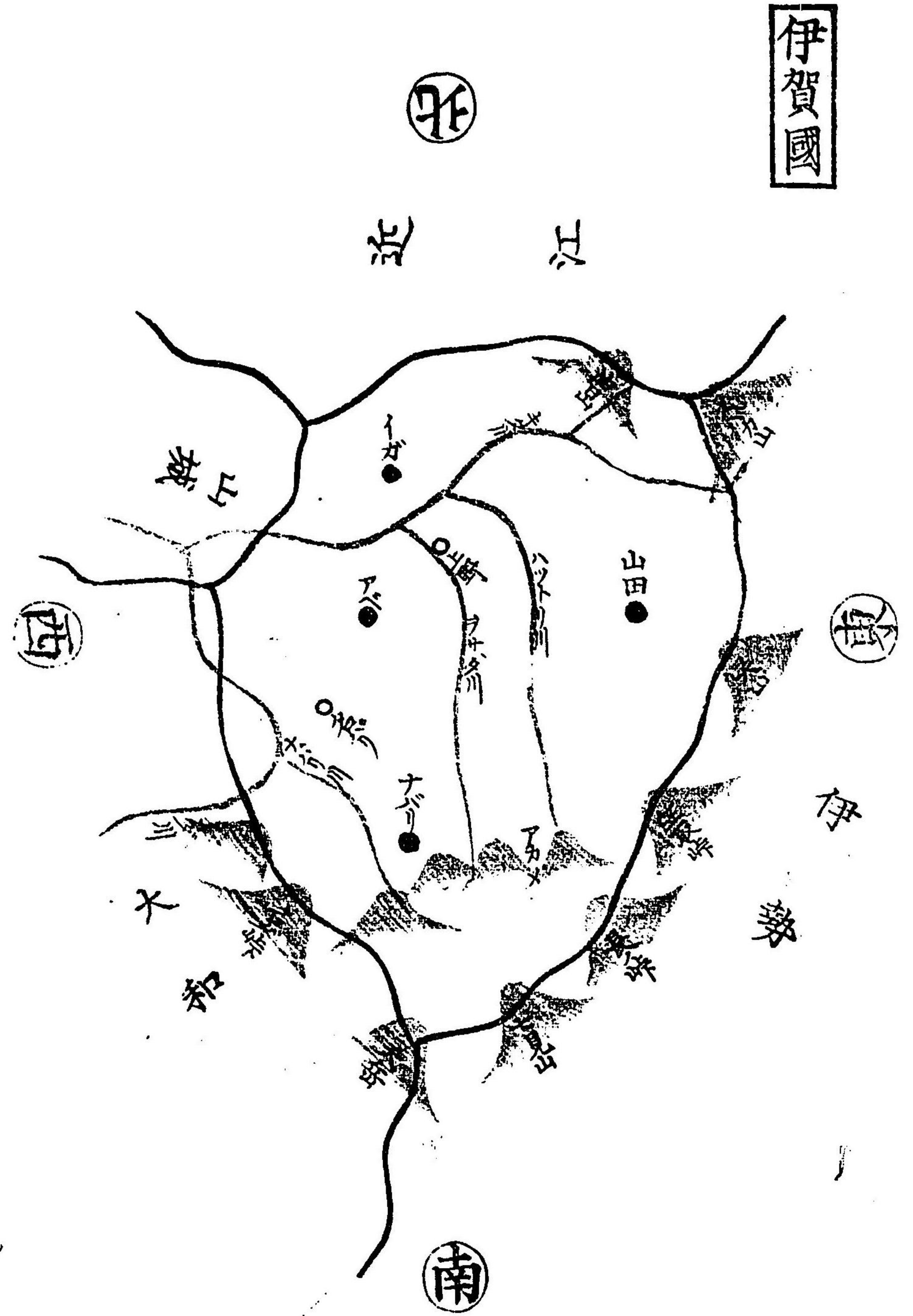
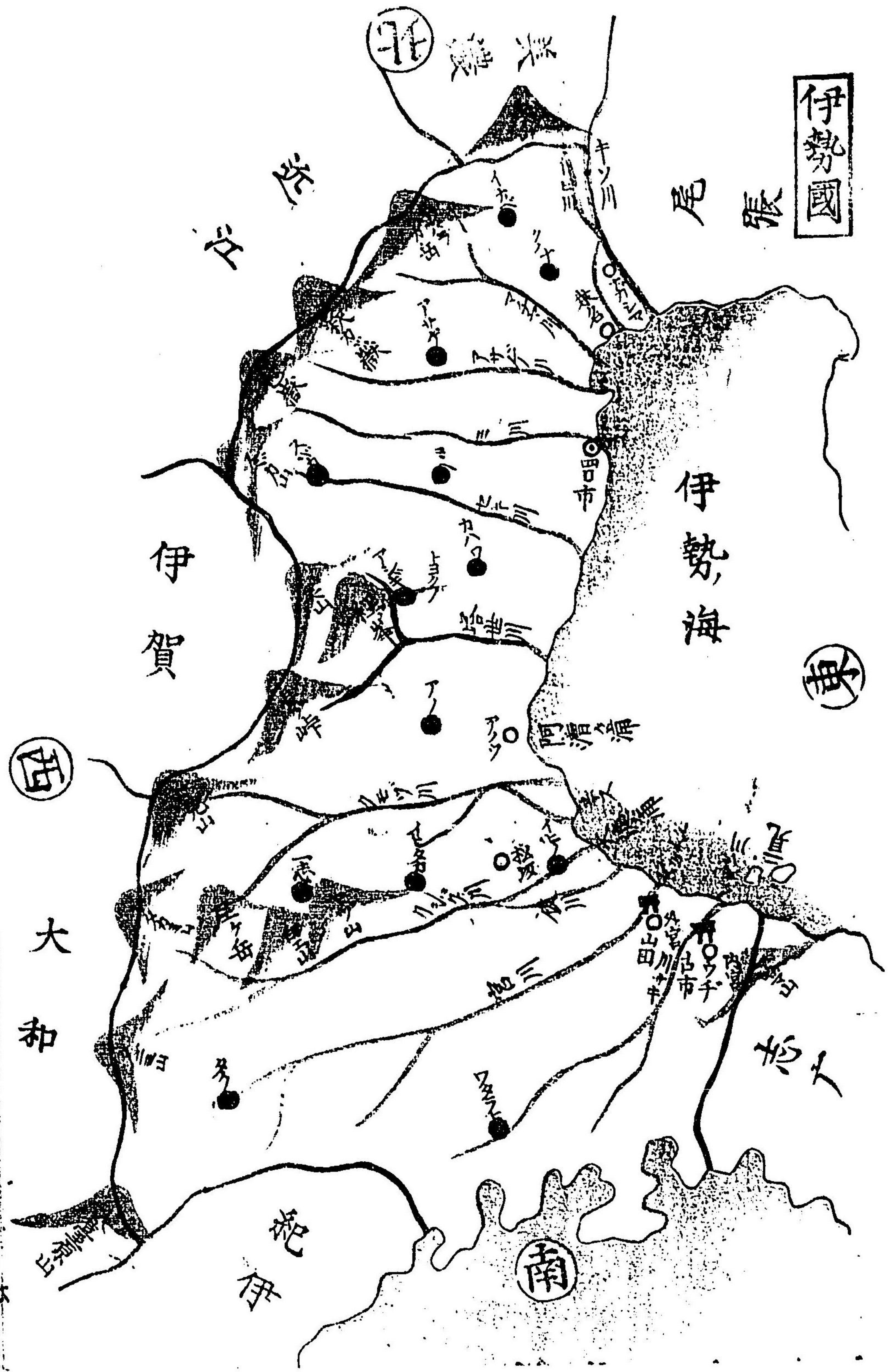


河内國



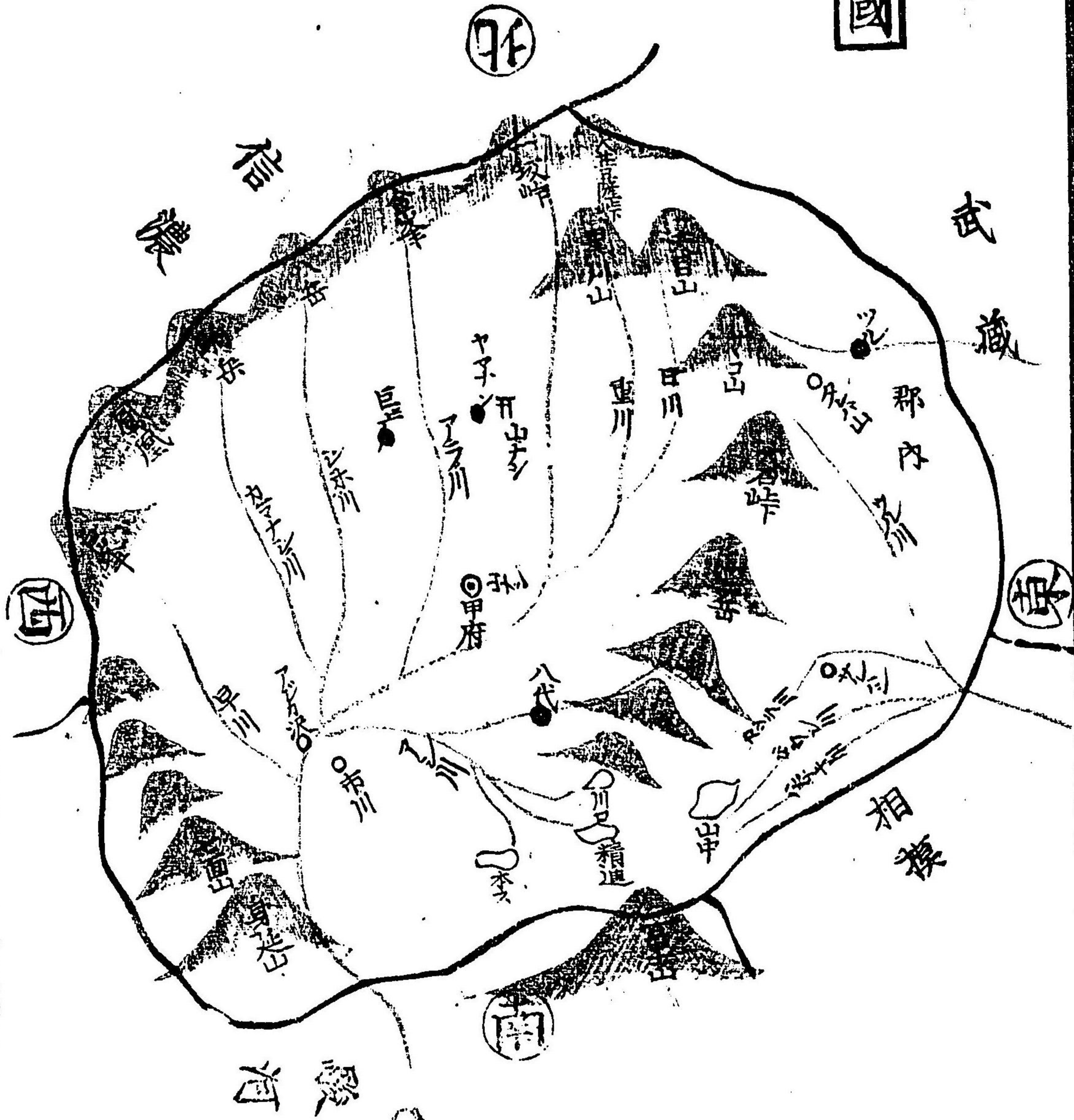
大和國



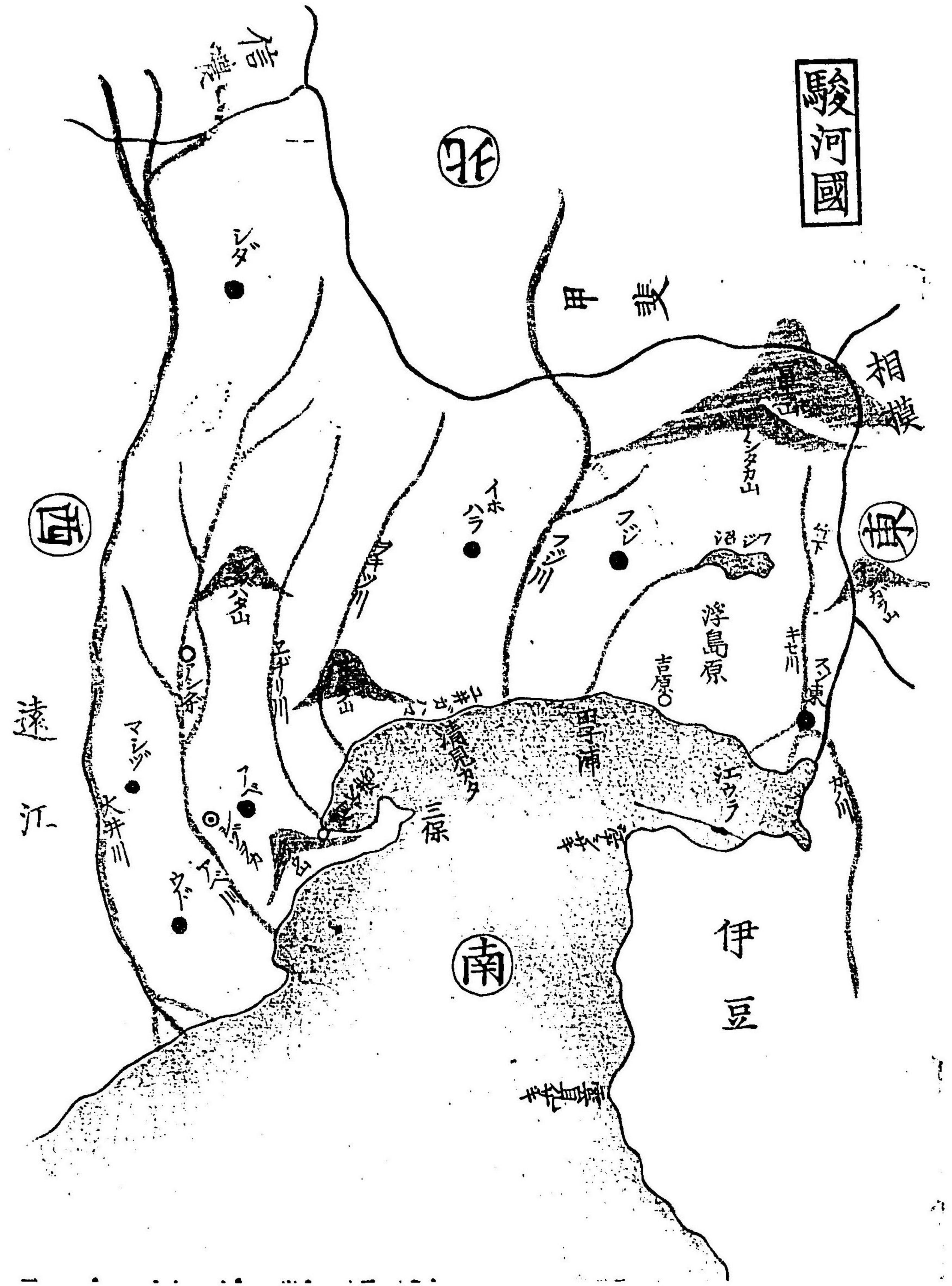


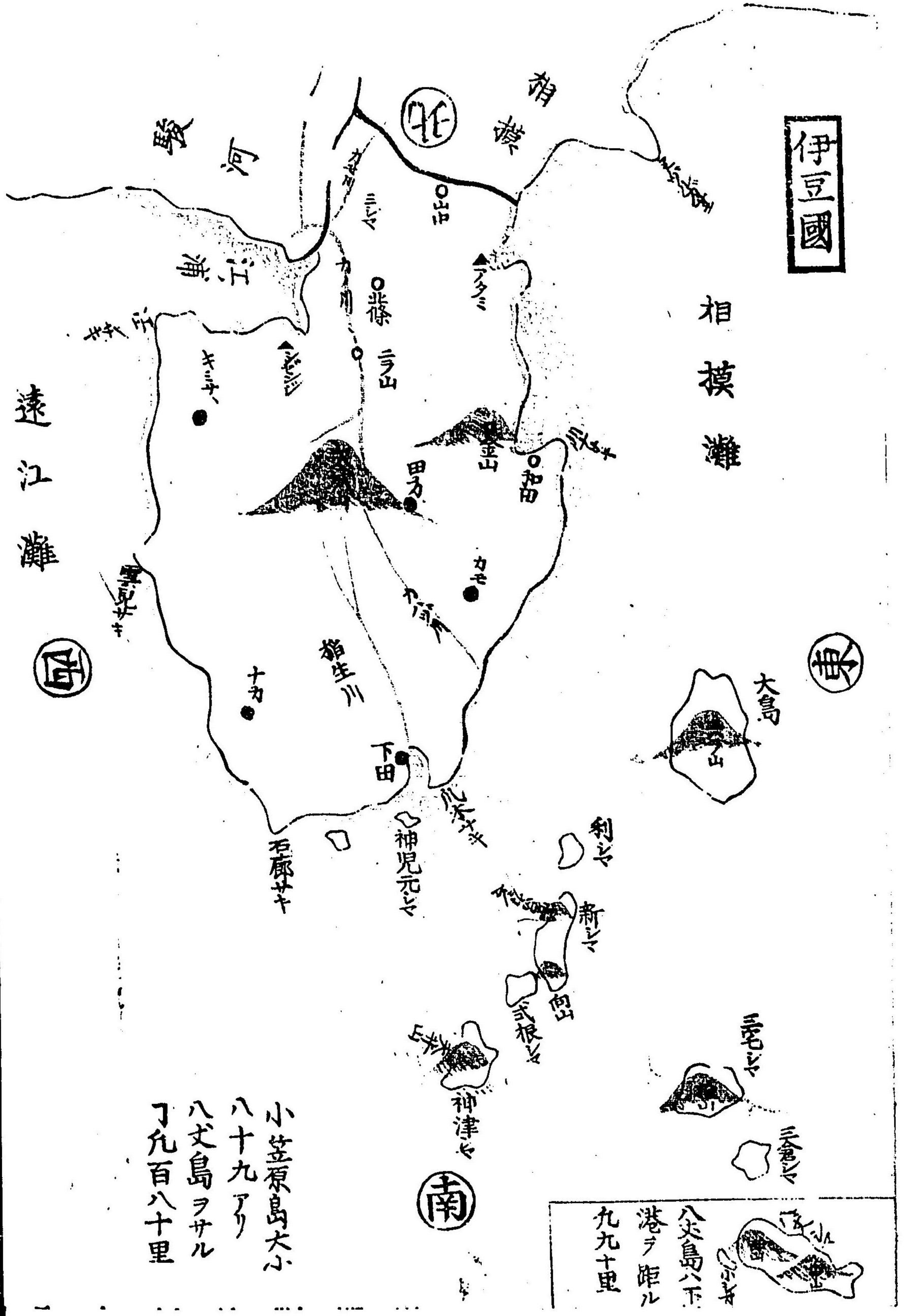
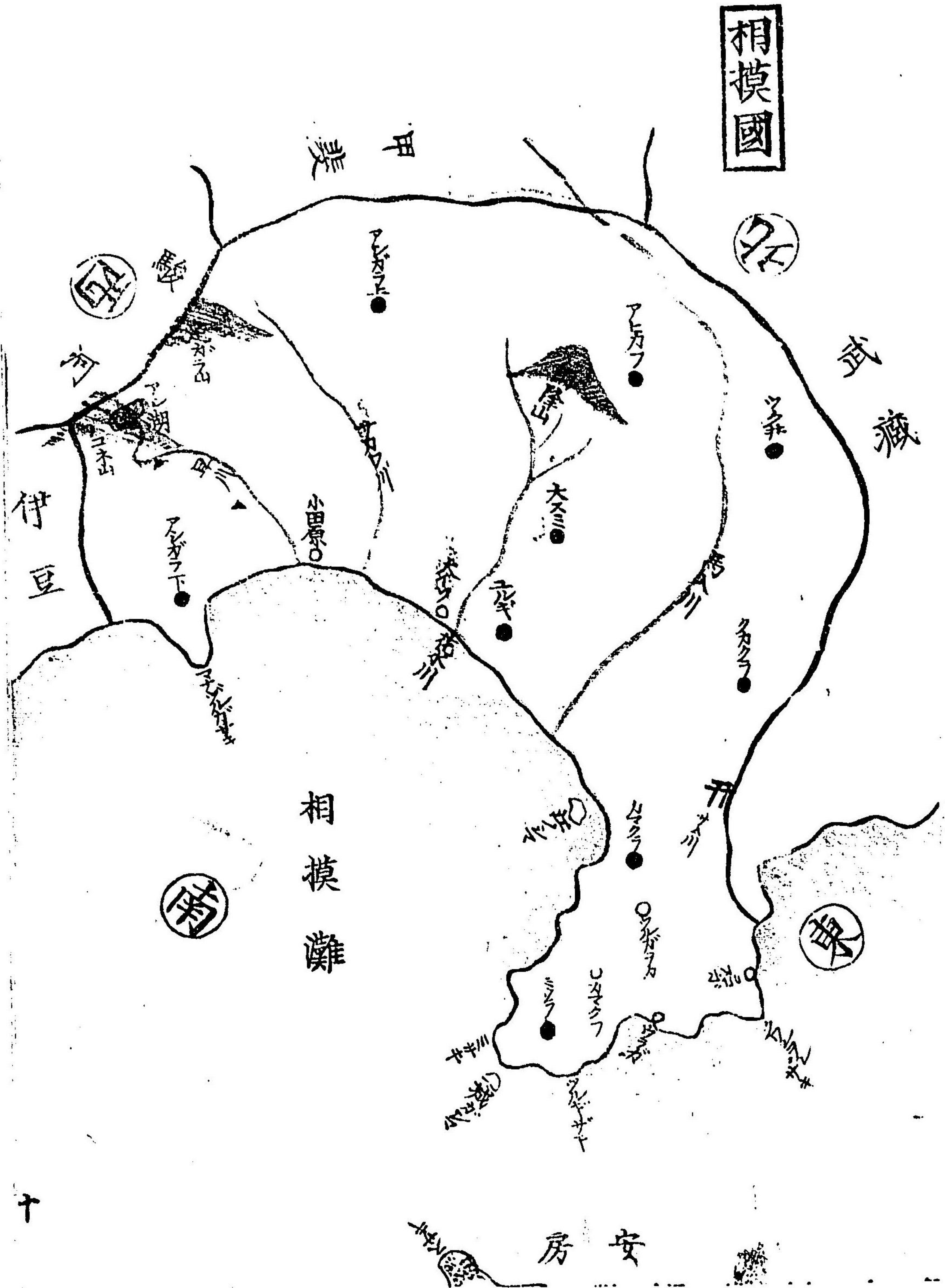


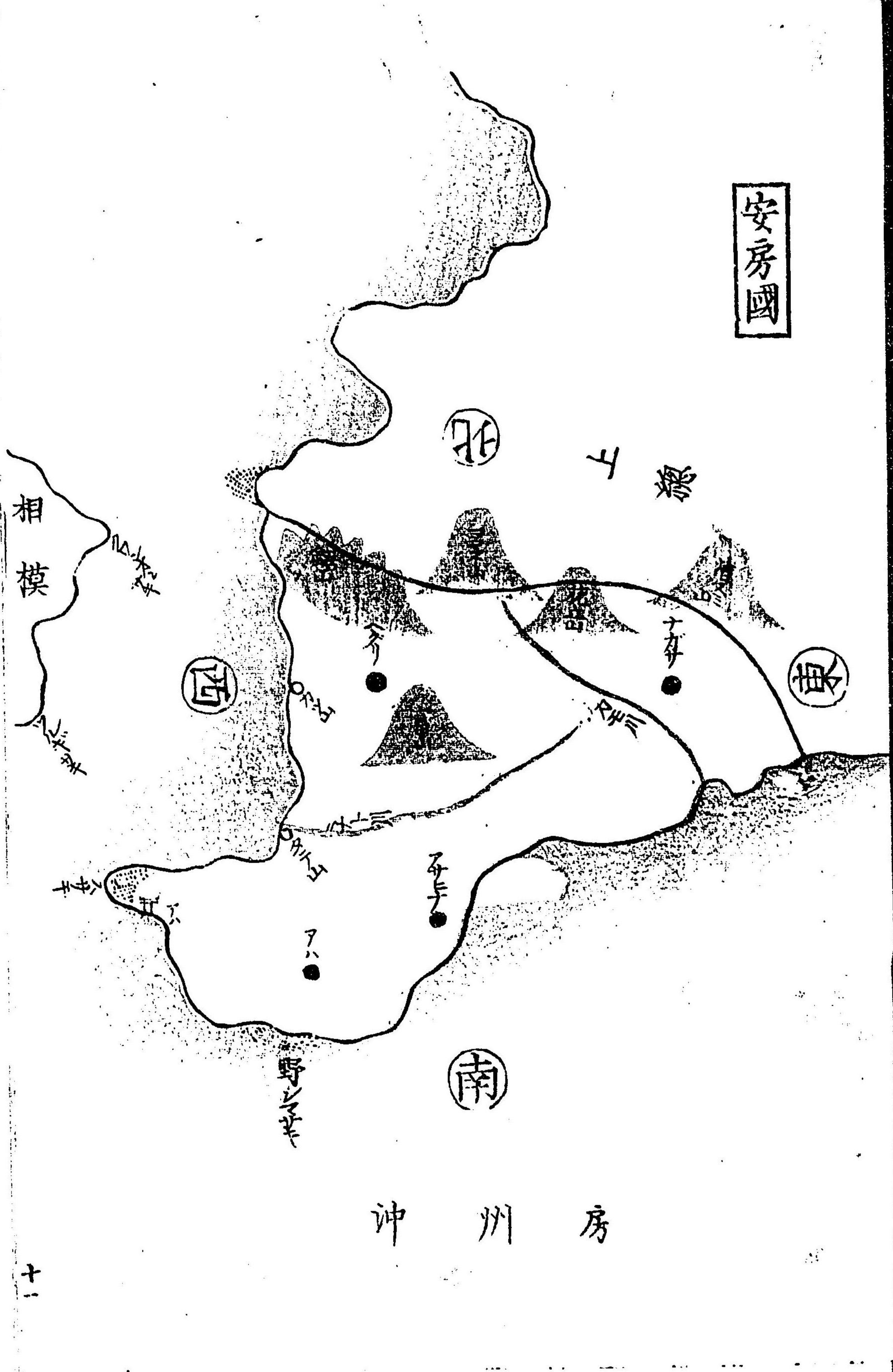
甲斐國

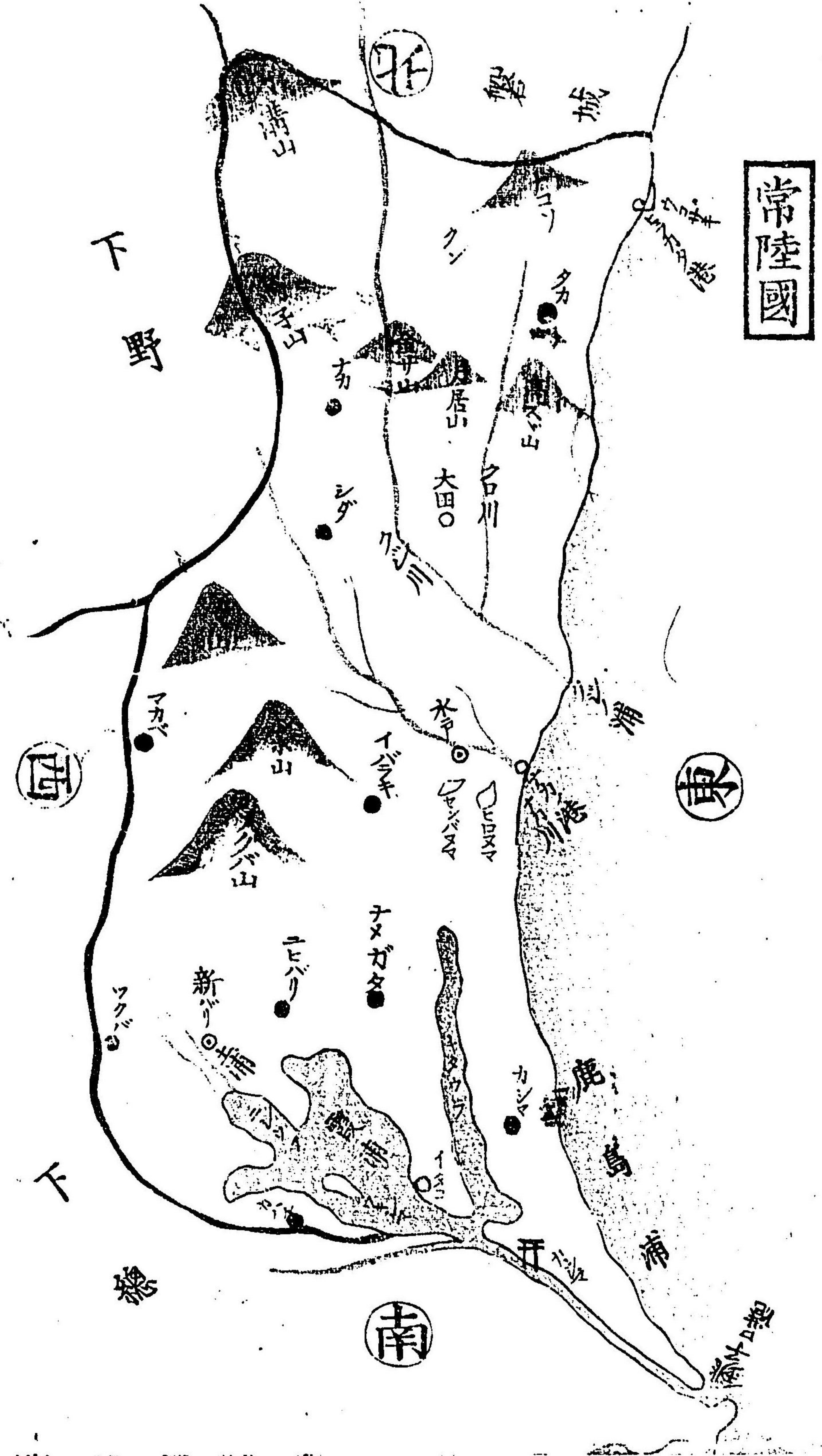
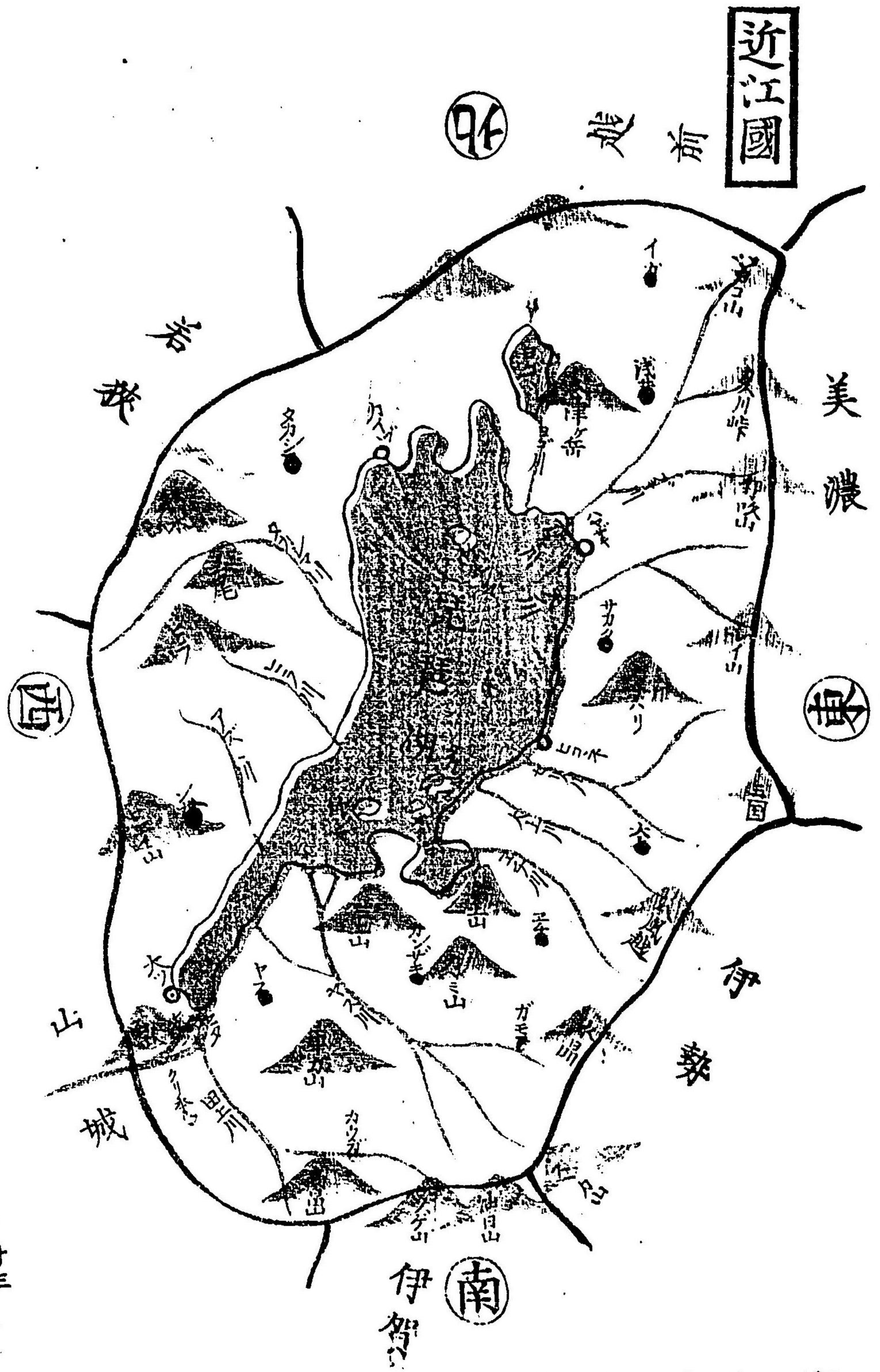


駿河國

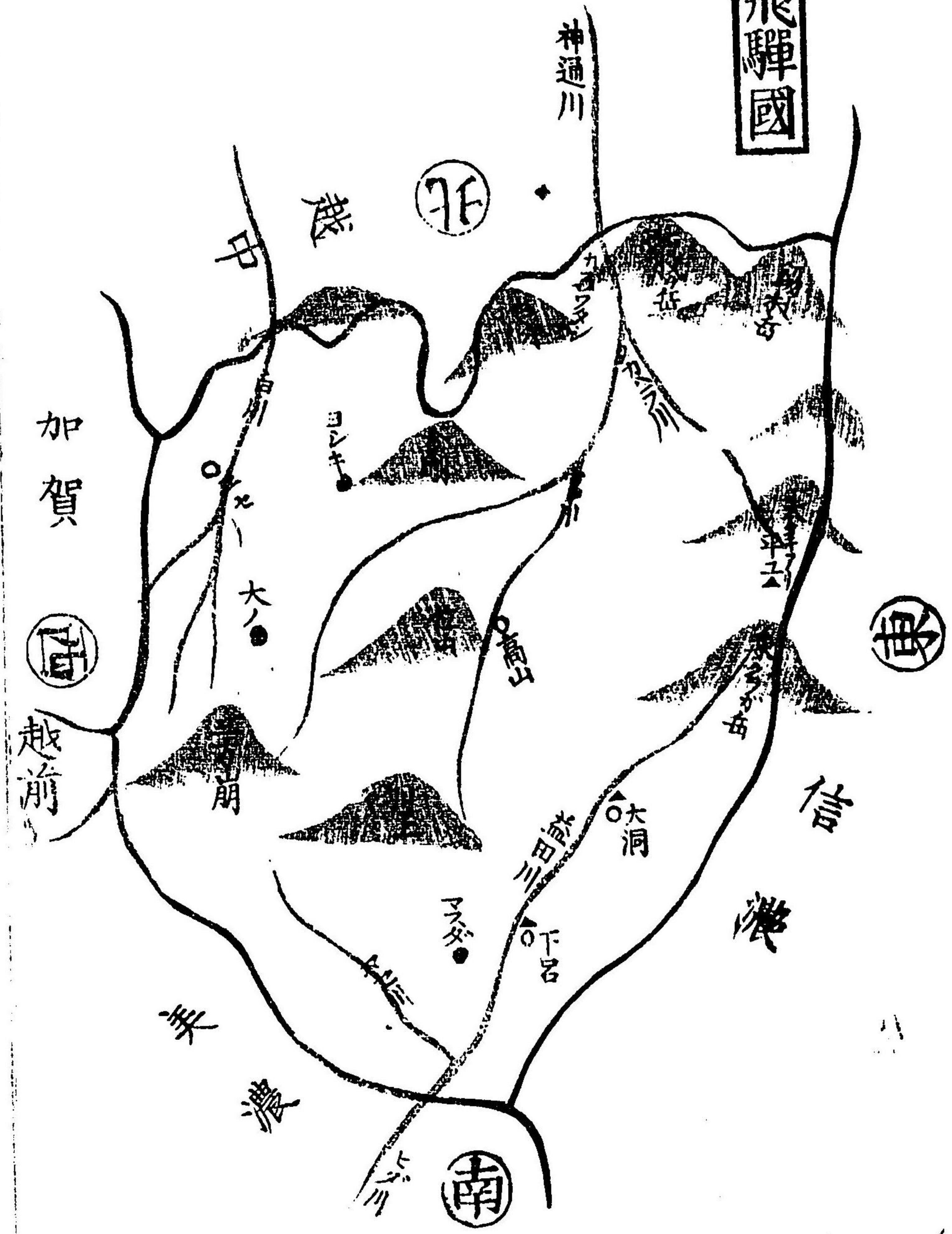






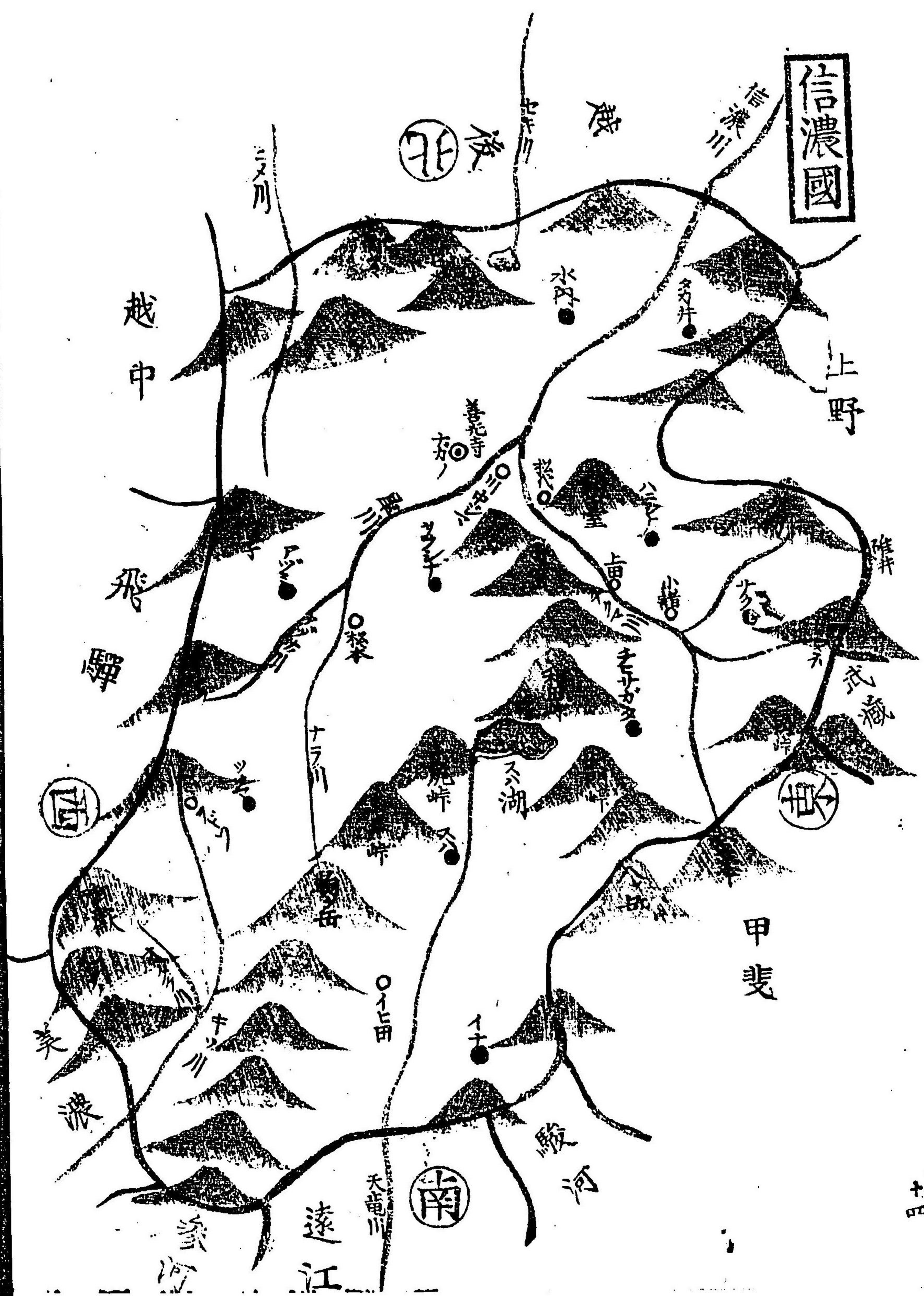
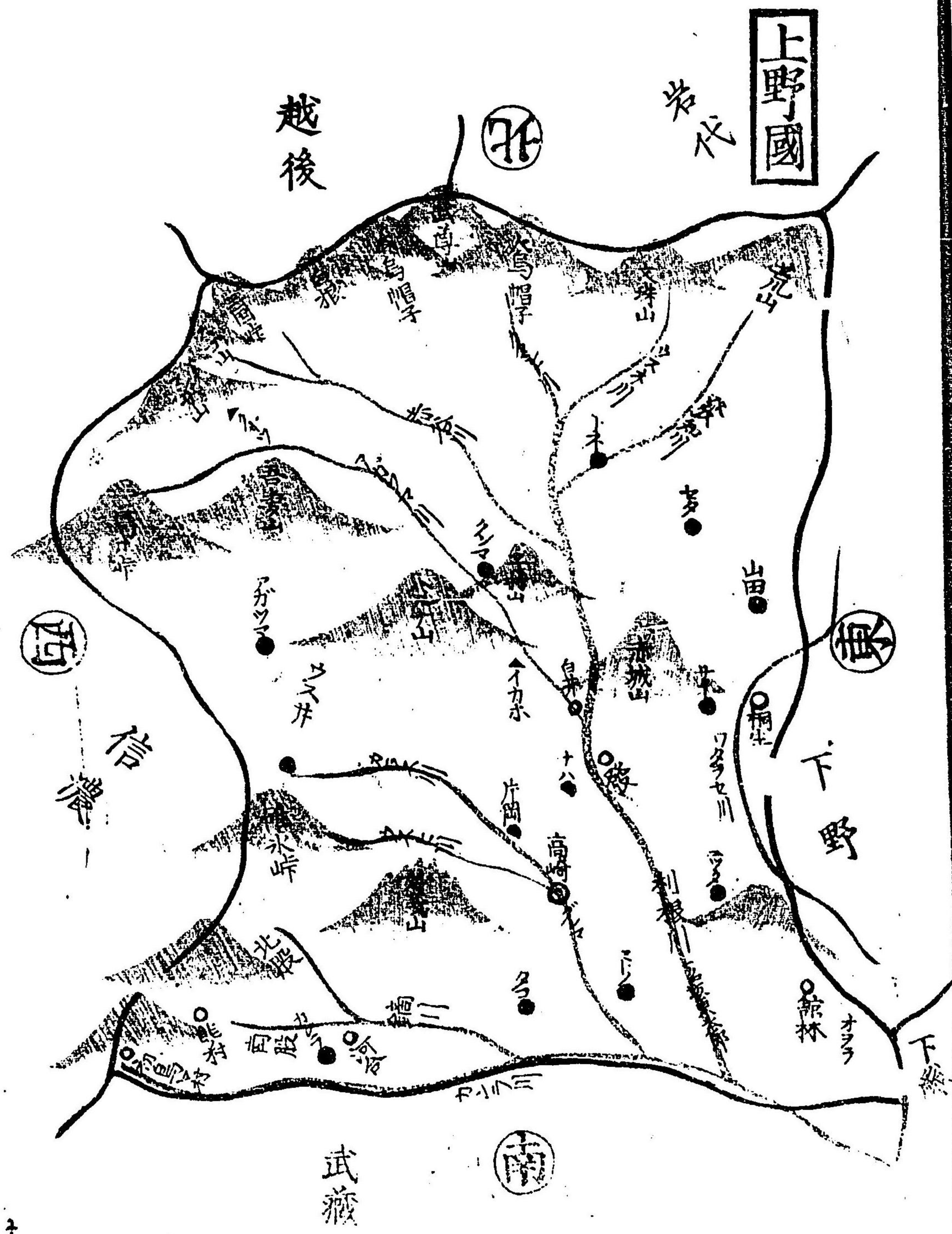


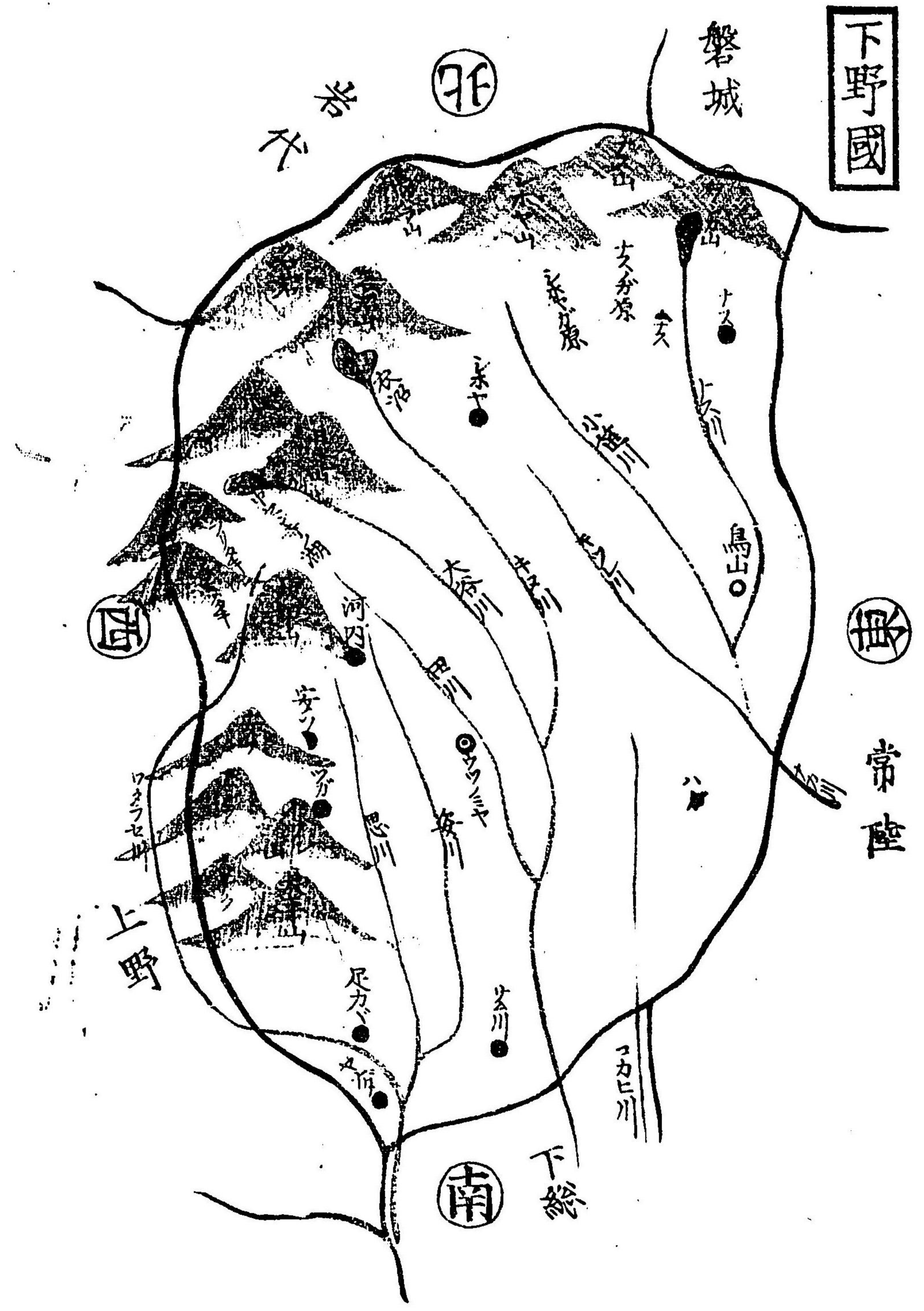
飛驒國

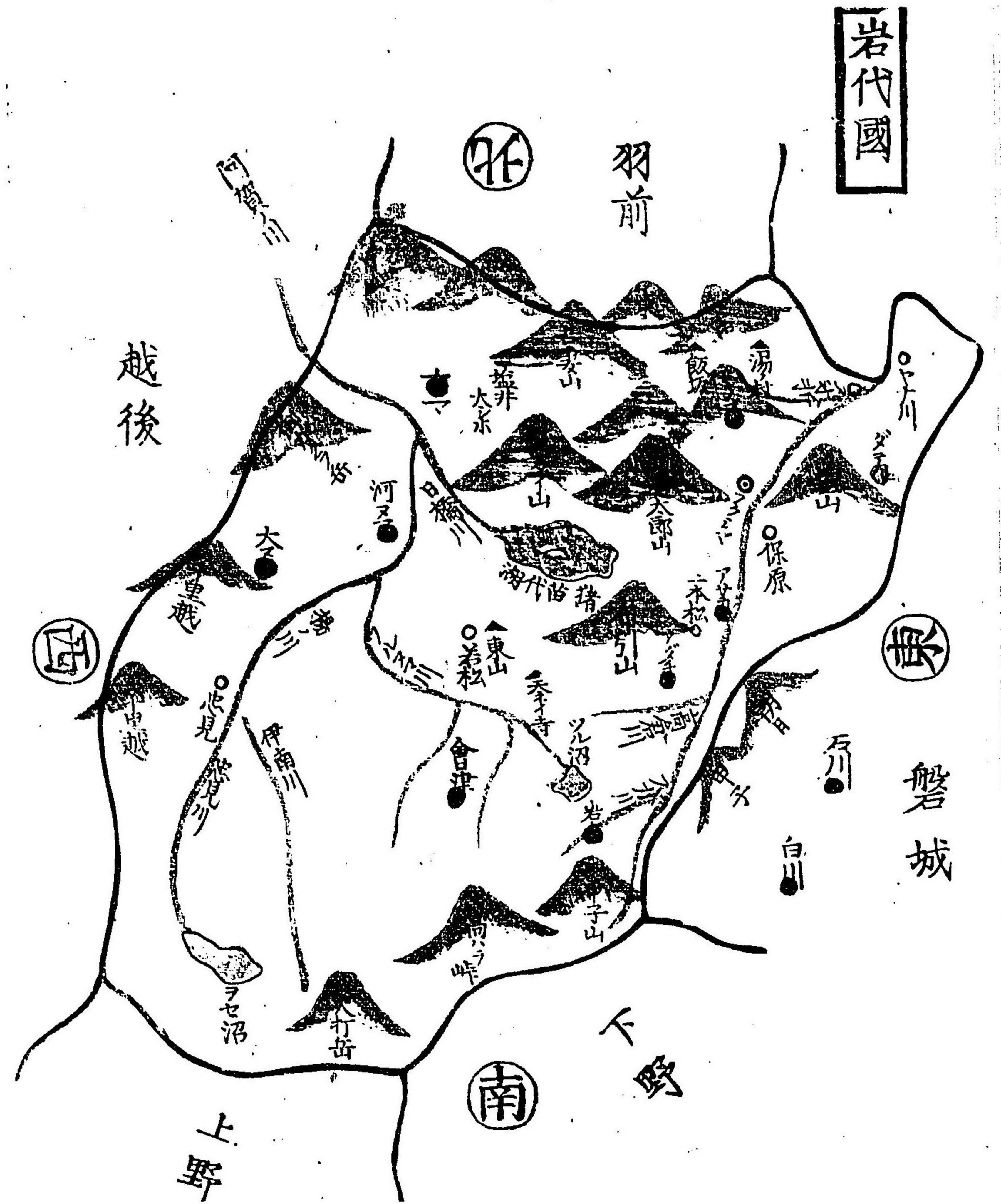
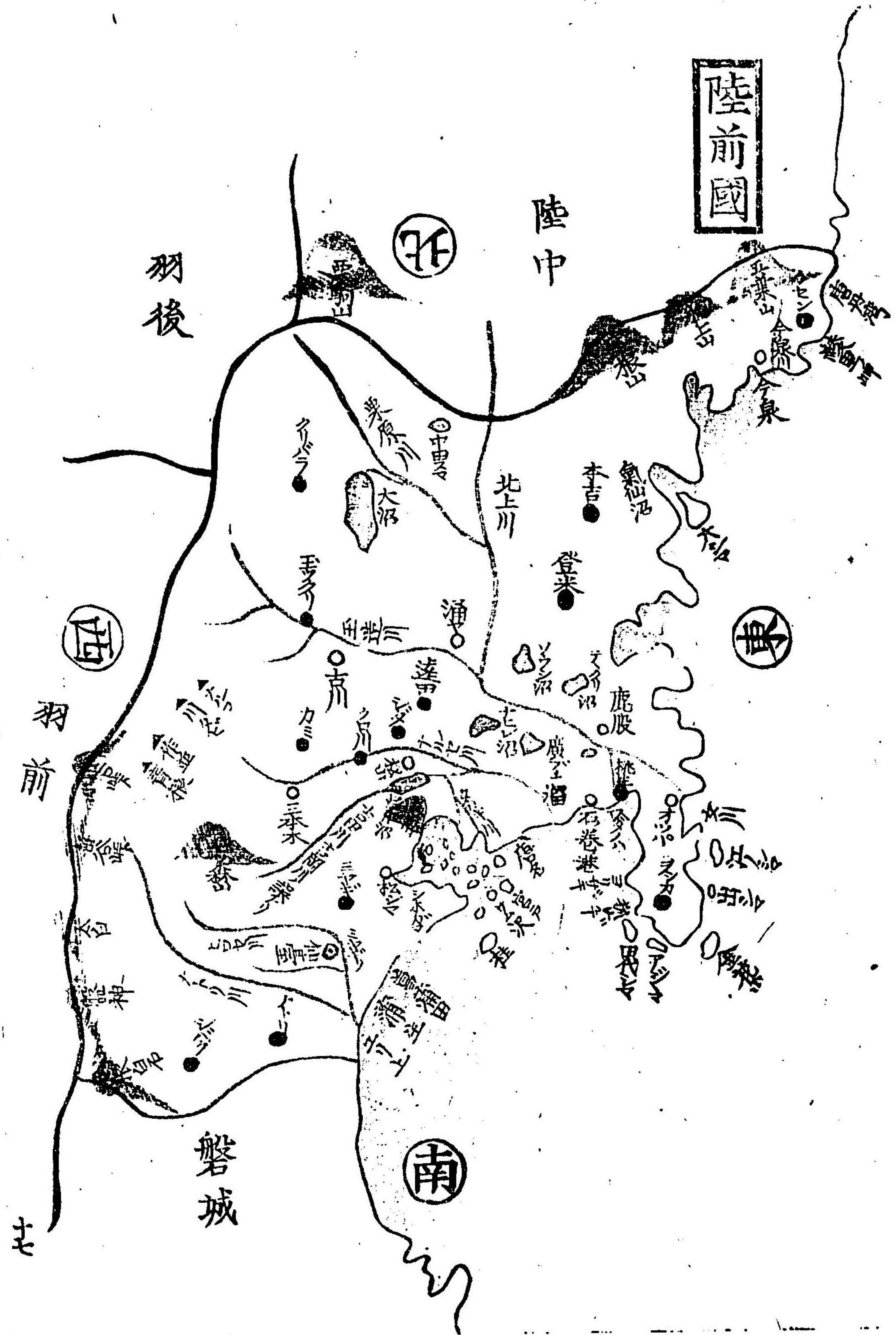


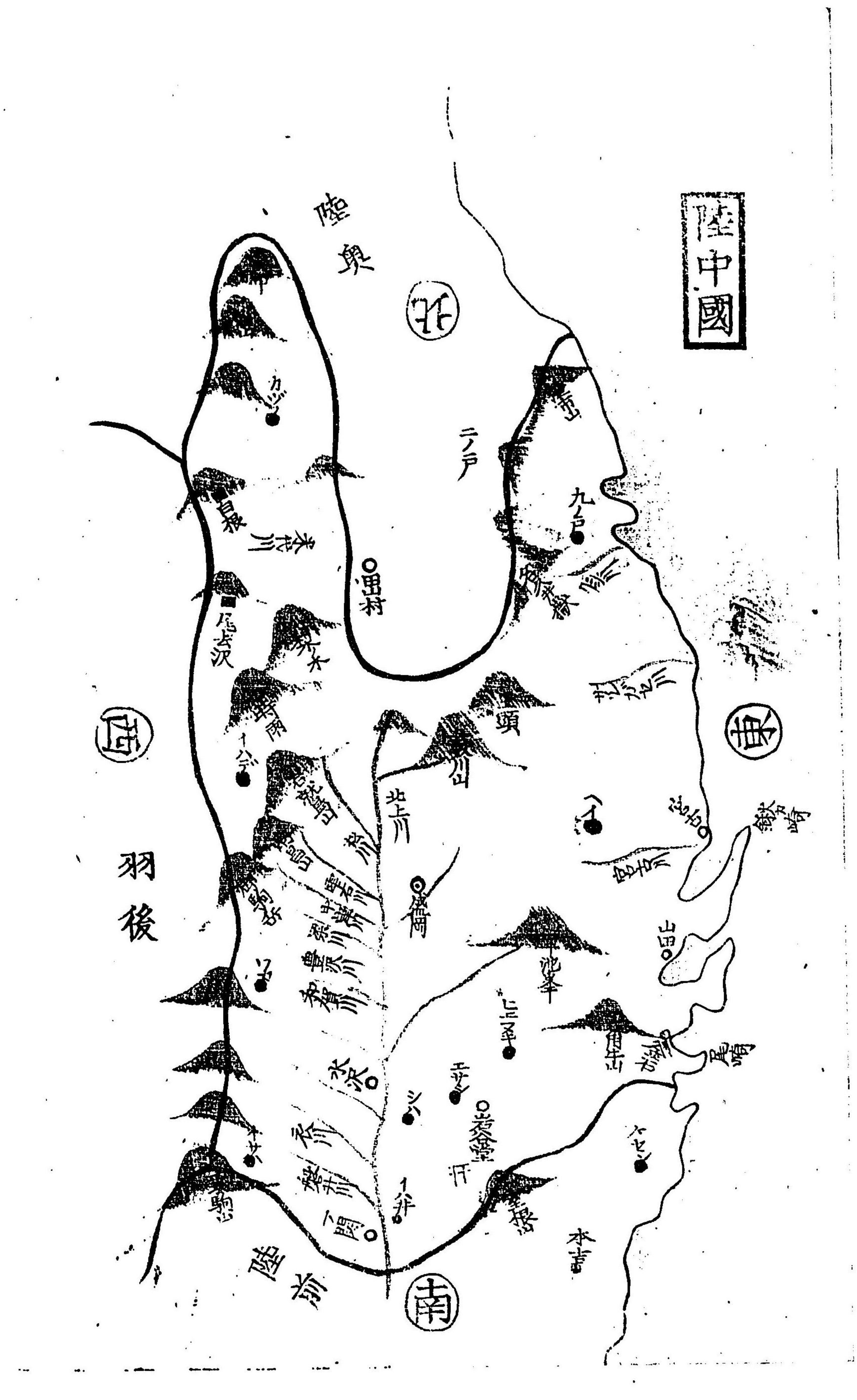
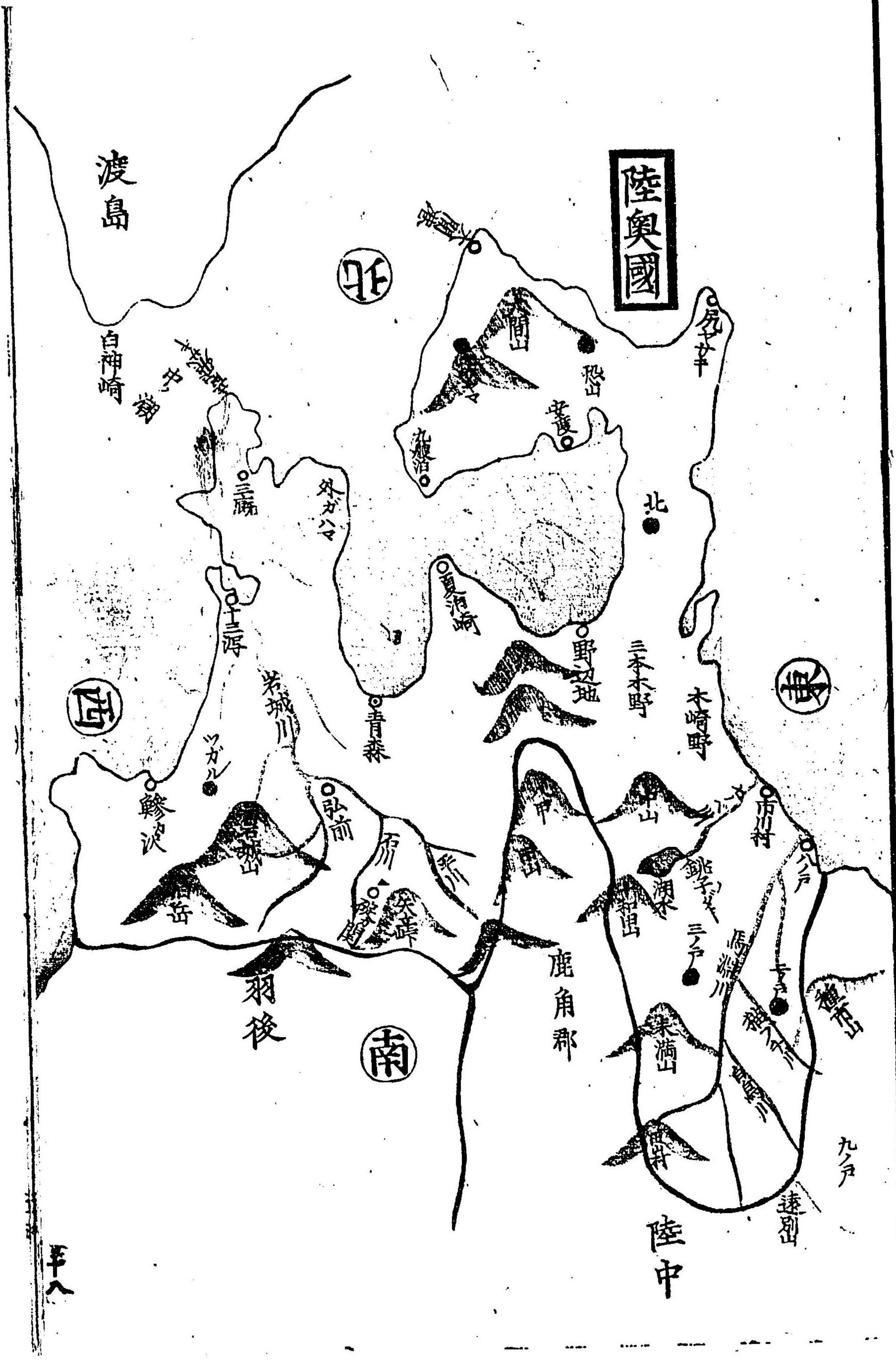
美濃國

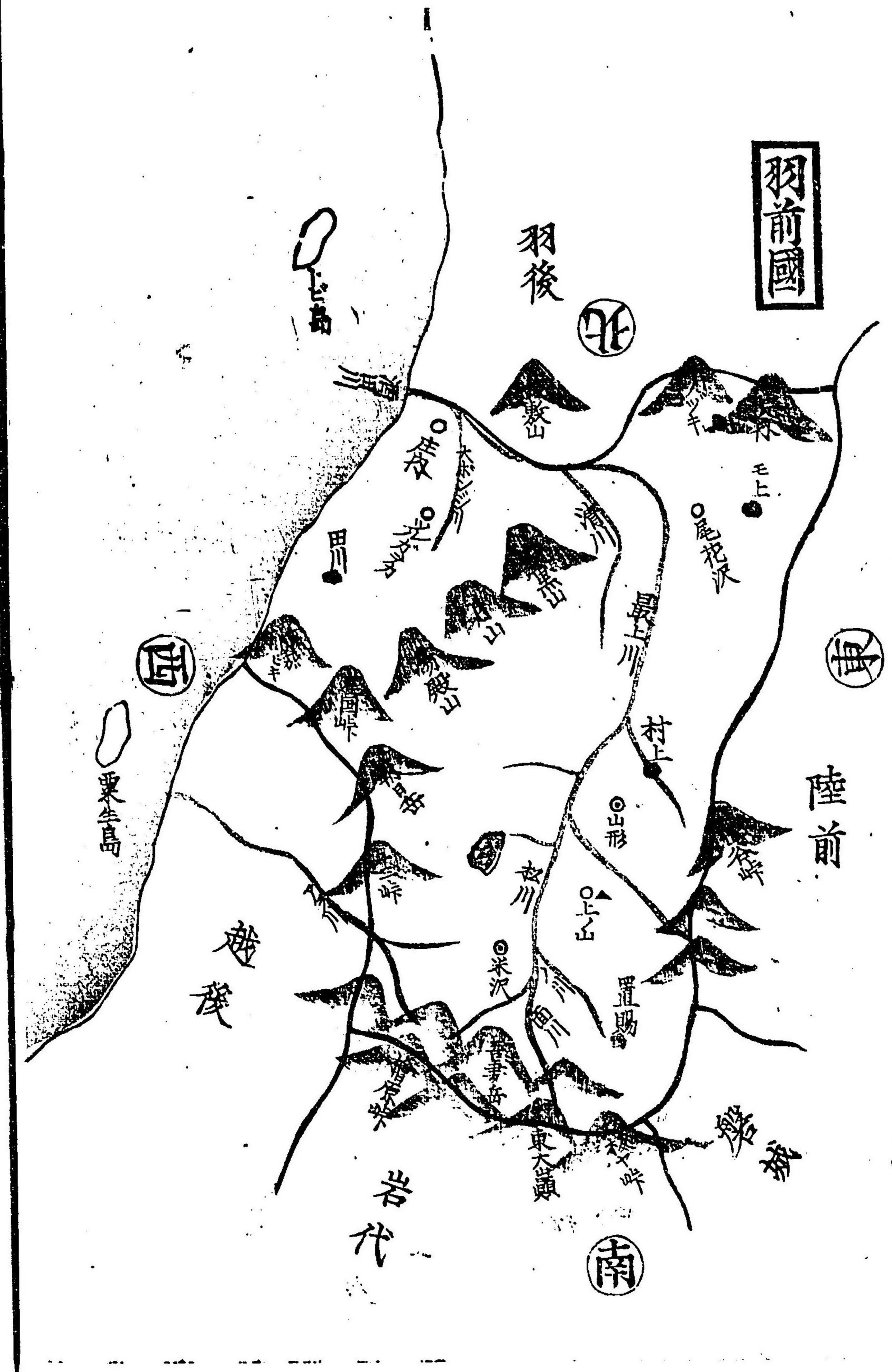
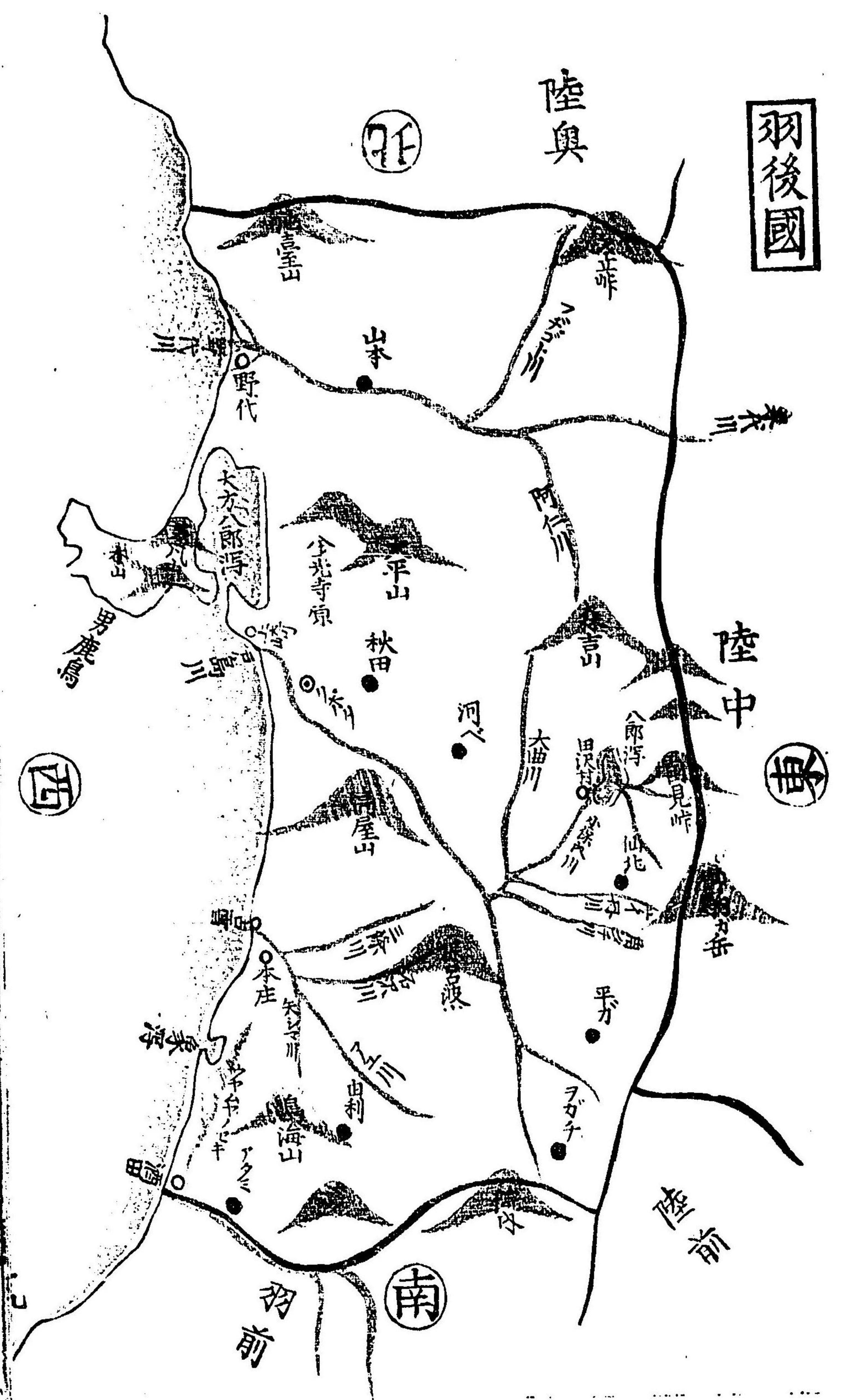


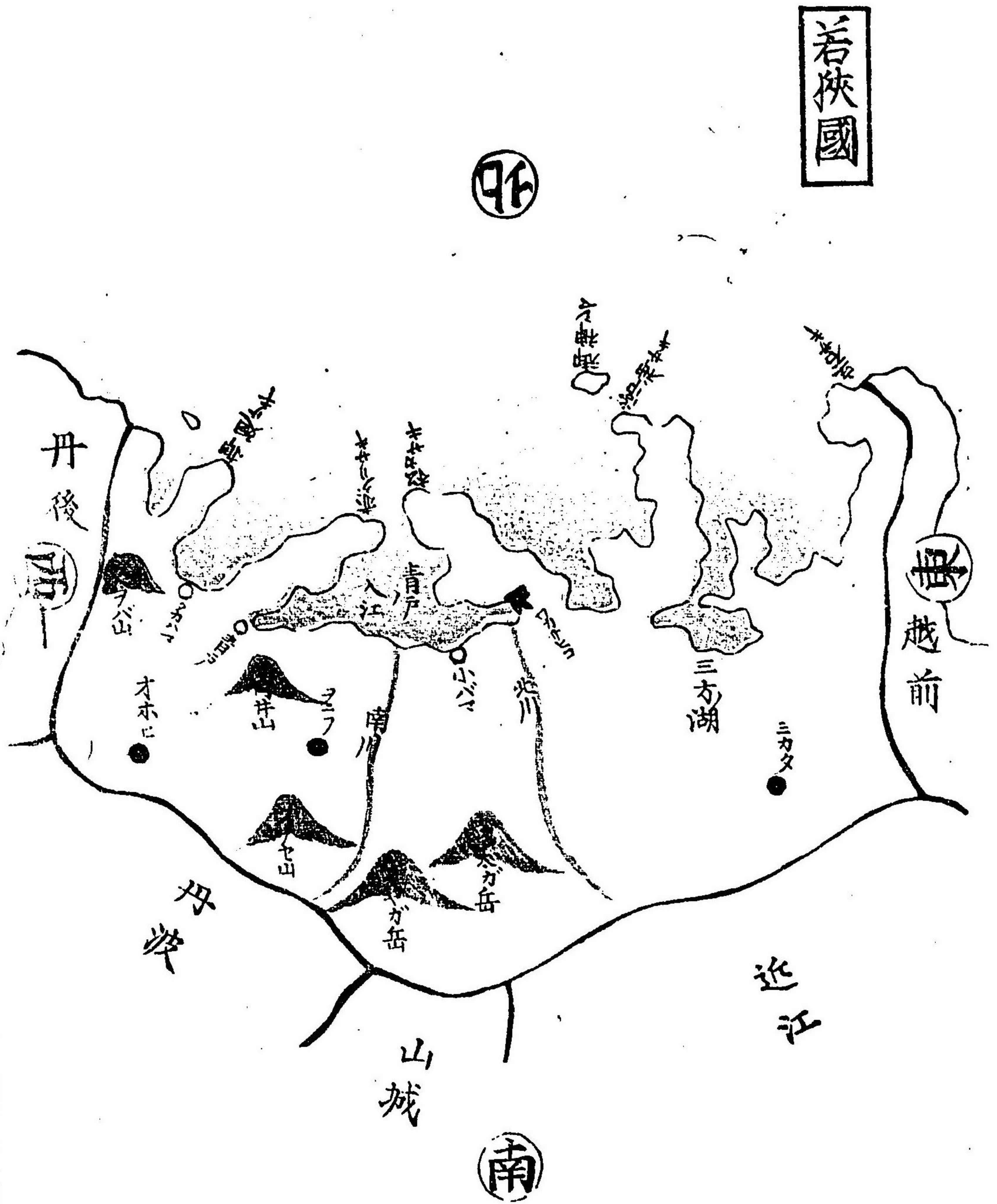




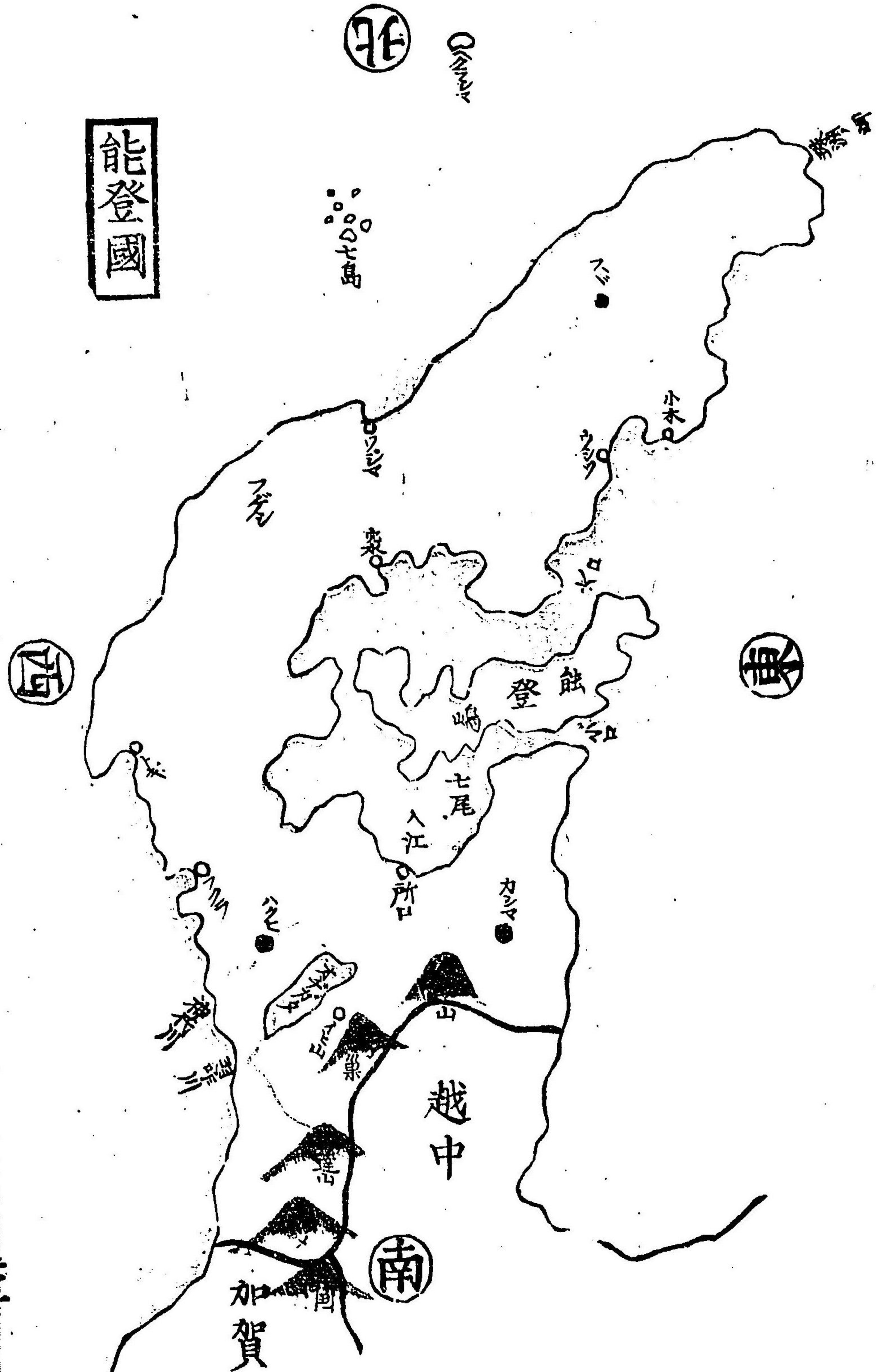




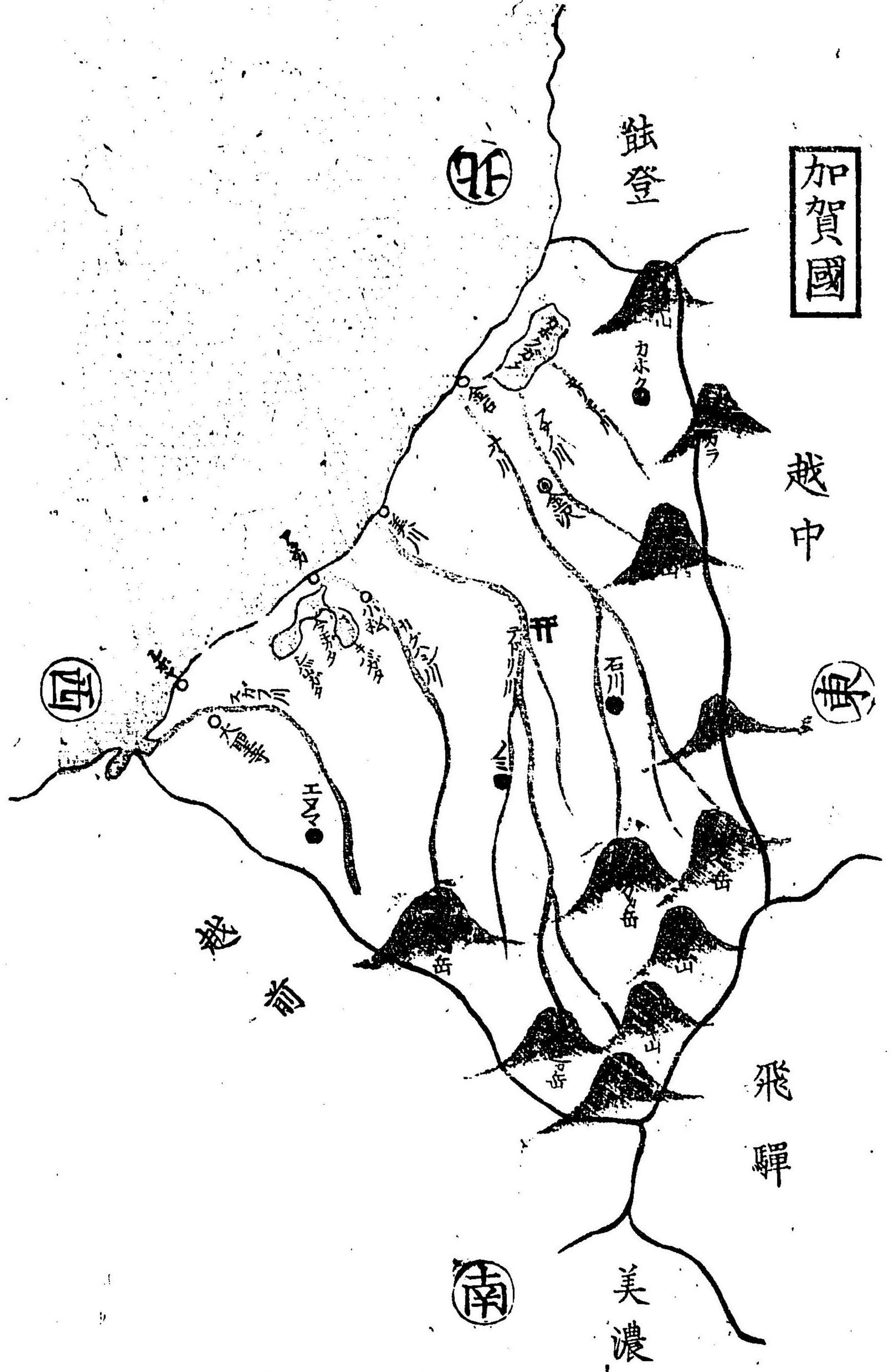




能登國



加賀國



越後國

76

粟生島

羽前

入多

能登

76

越中國

越後

信濃

飛驒

南

加賀

76

76

岩代

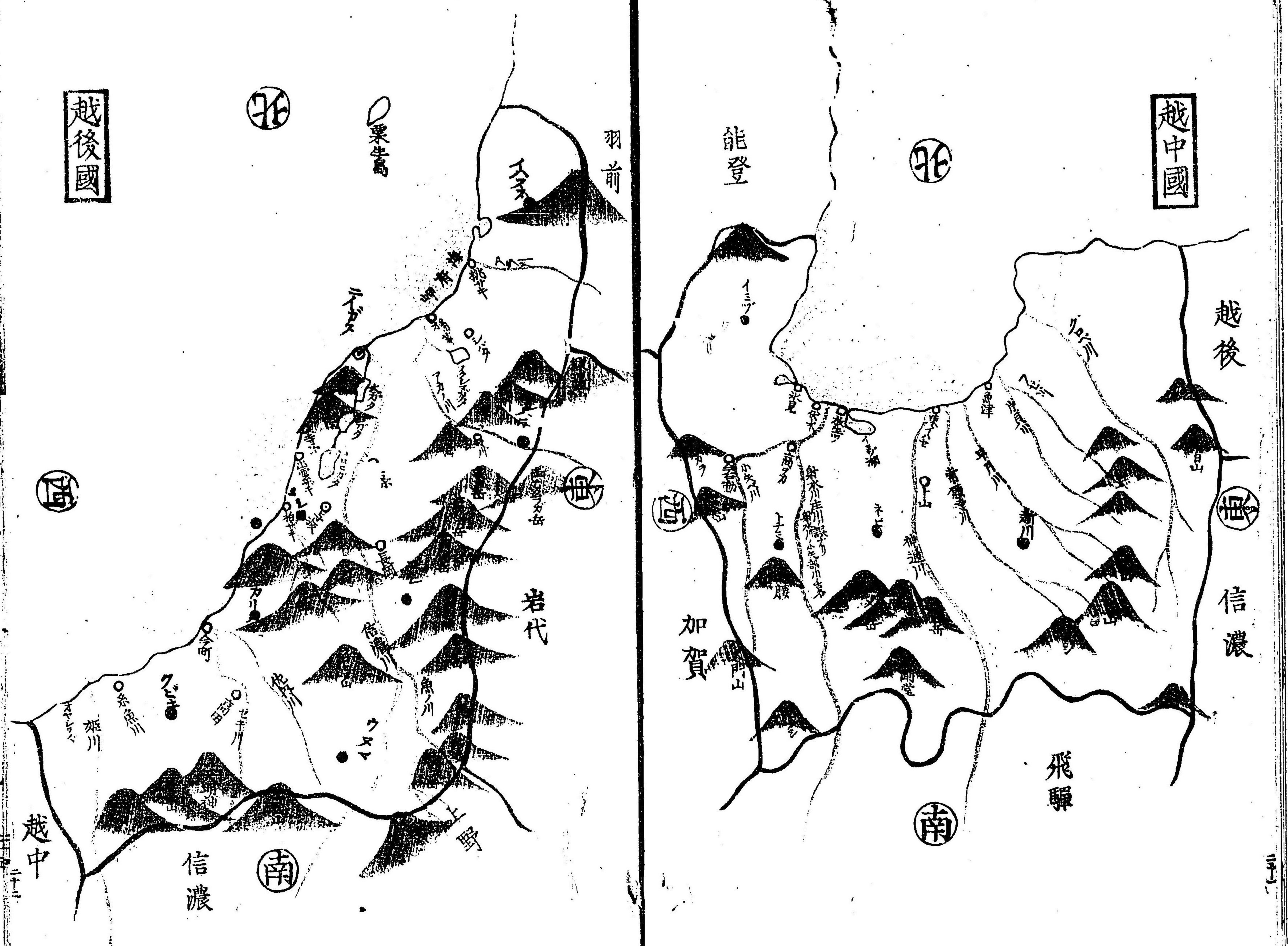
南

信濃

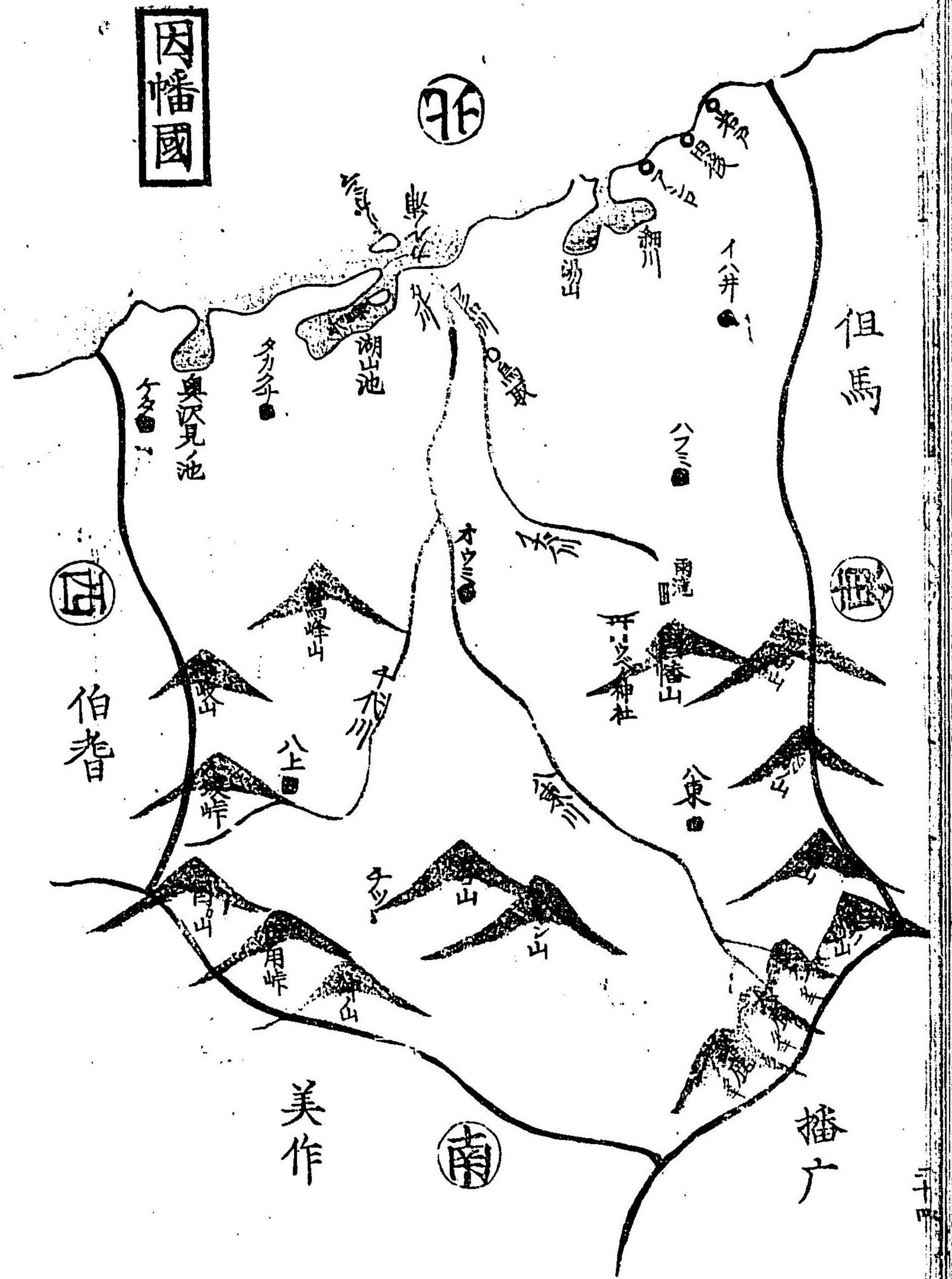
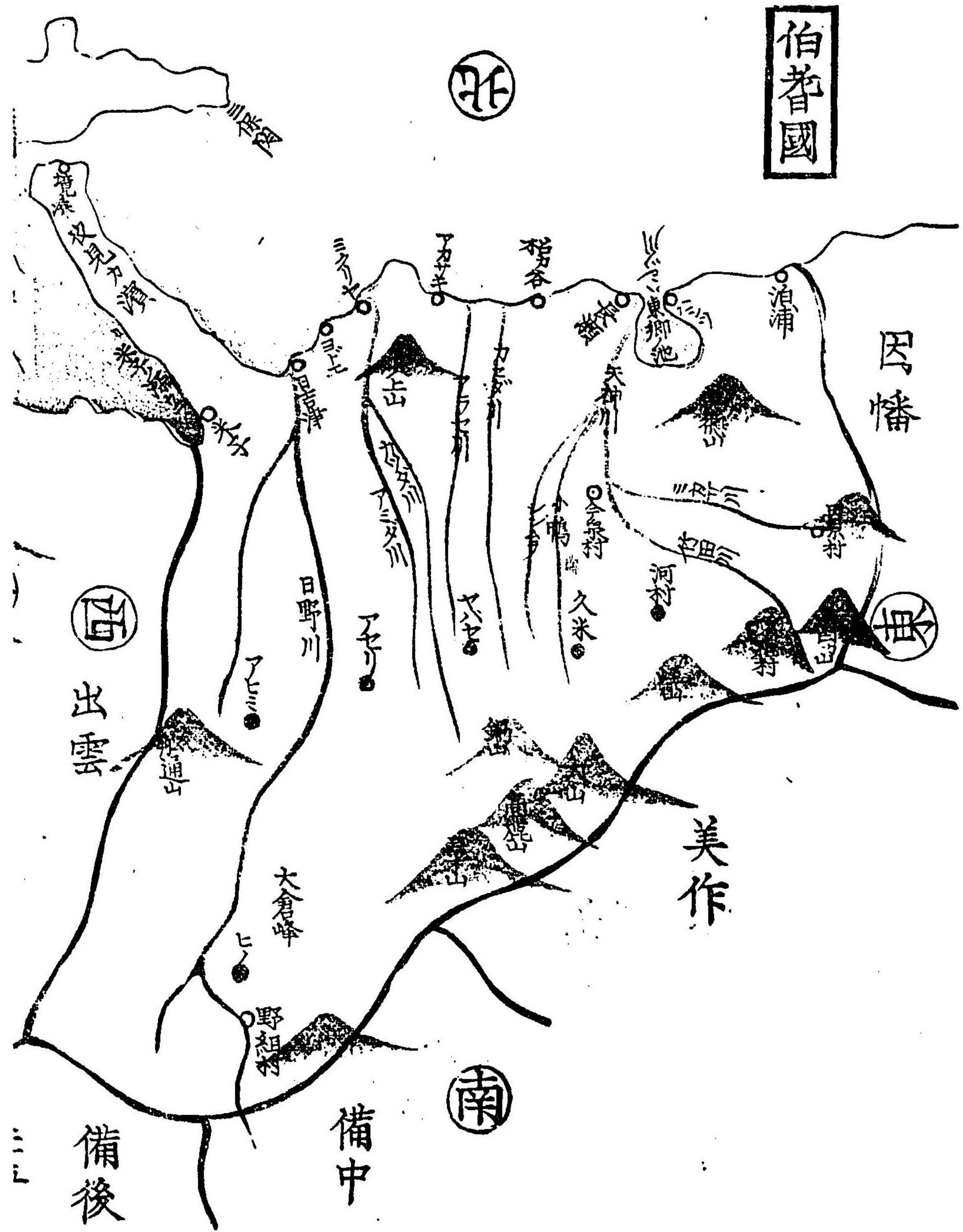
越中

三十三

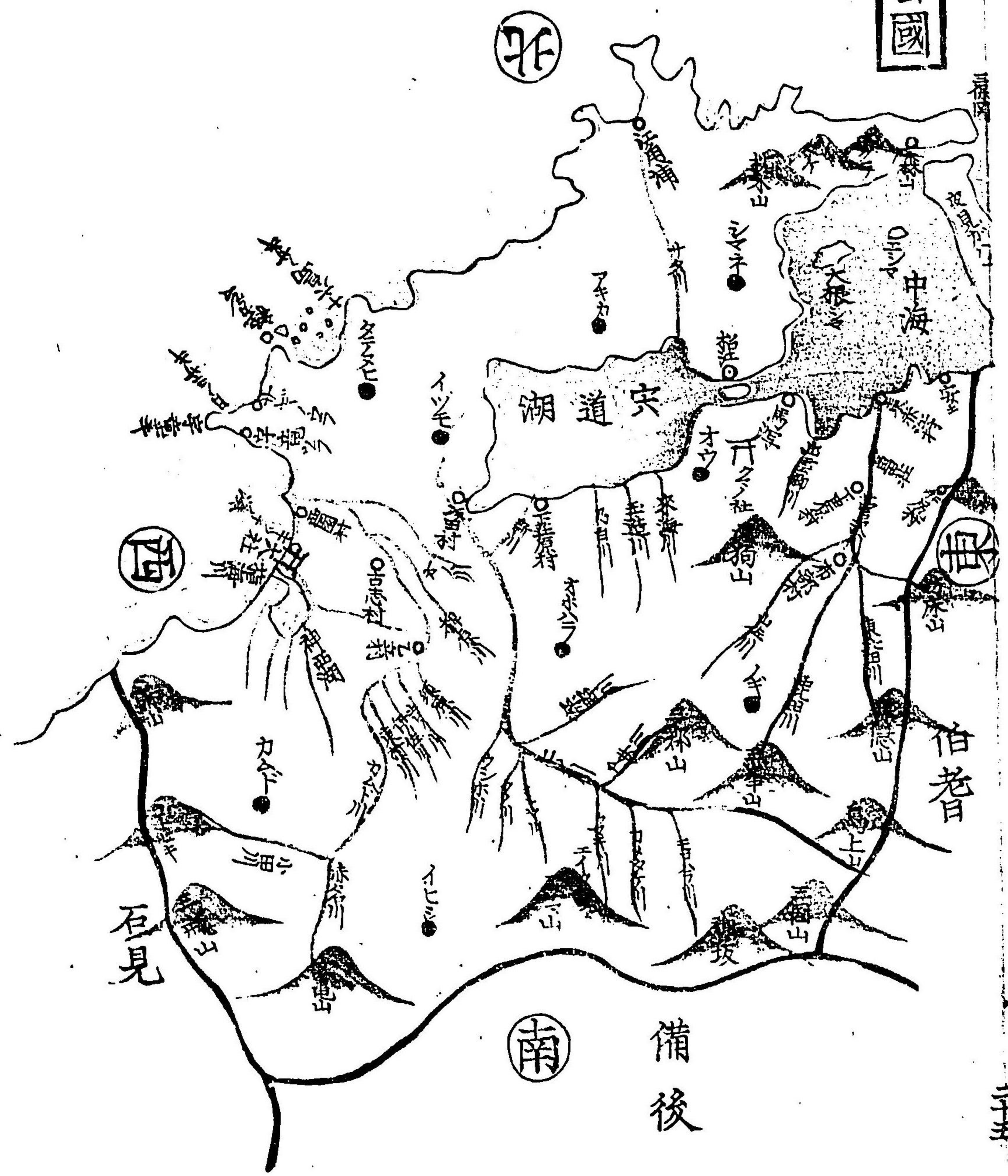
三十三





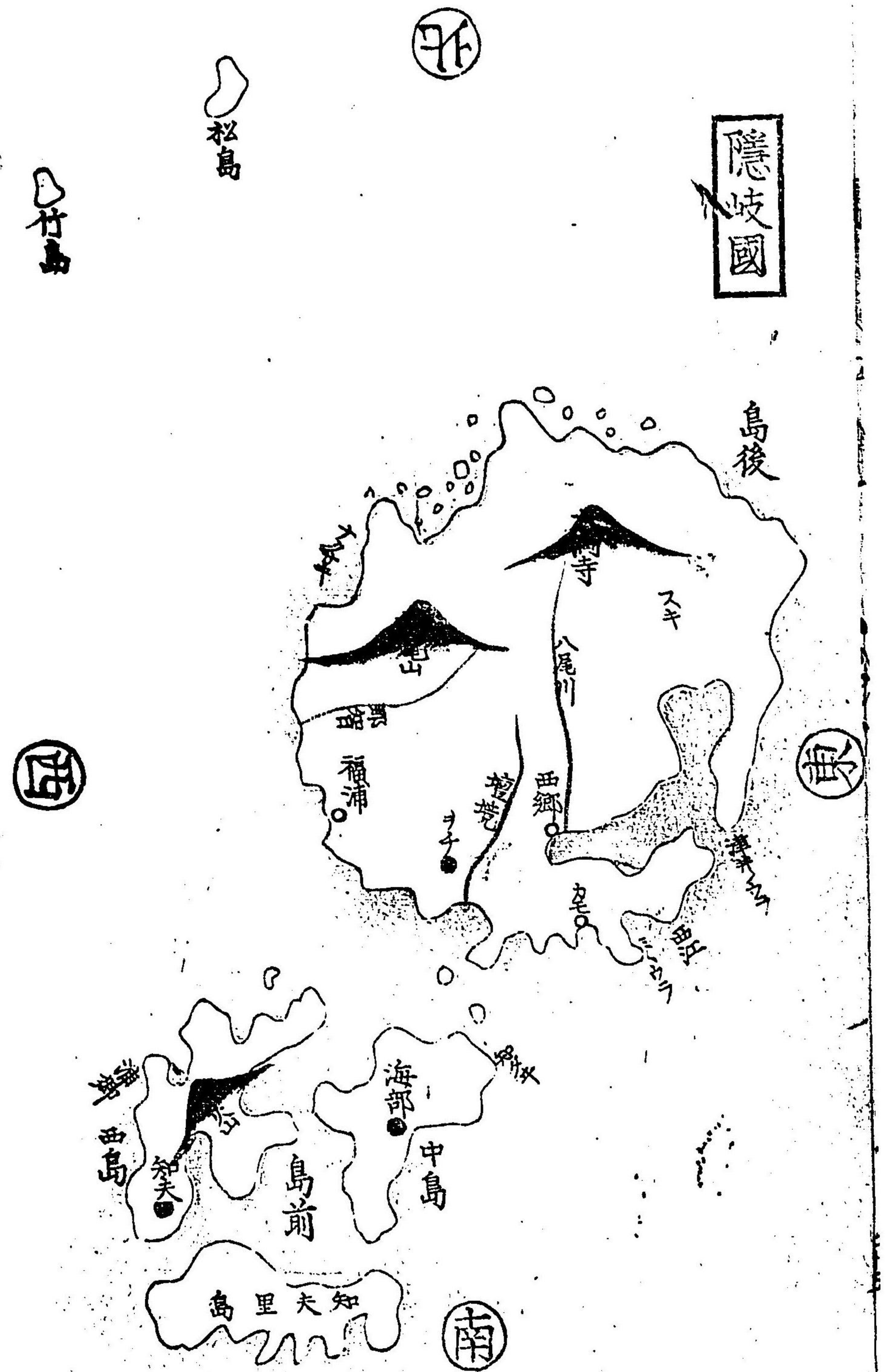


出雲國

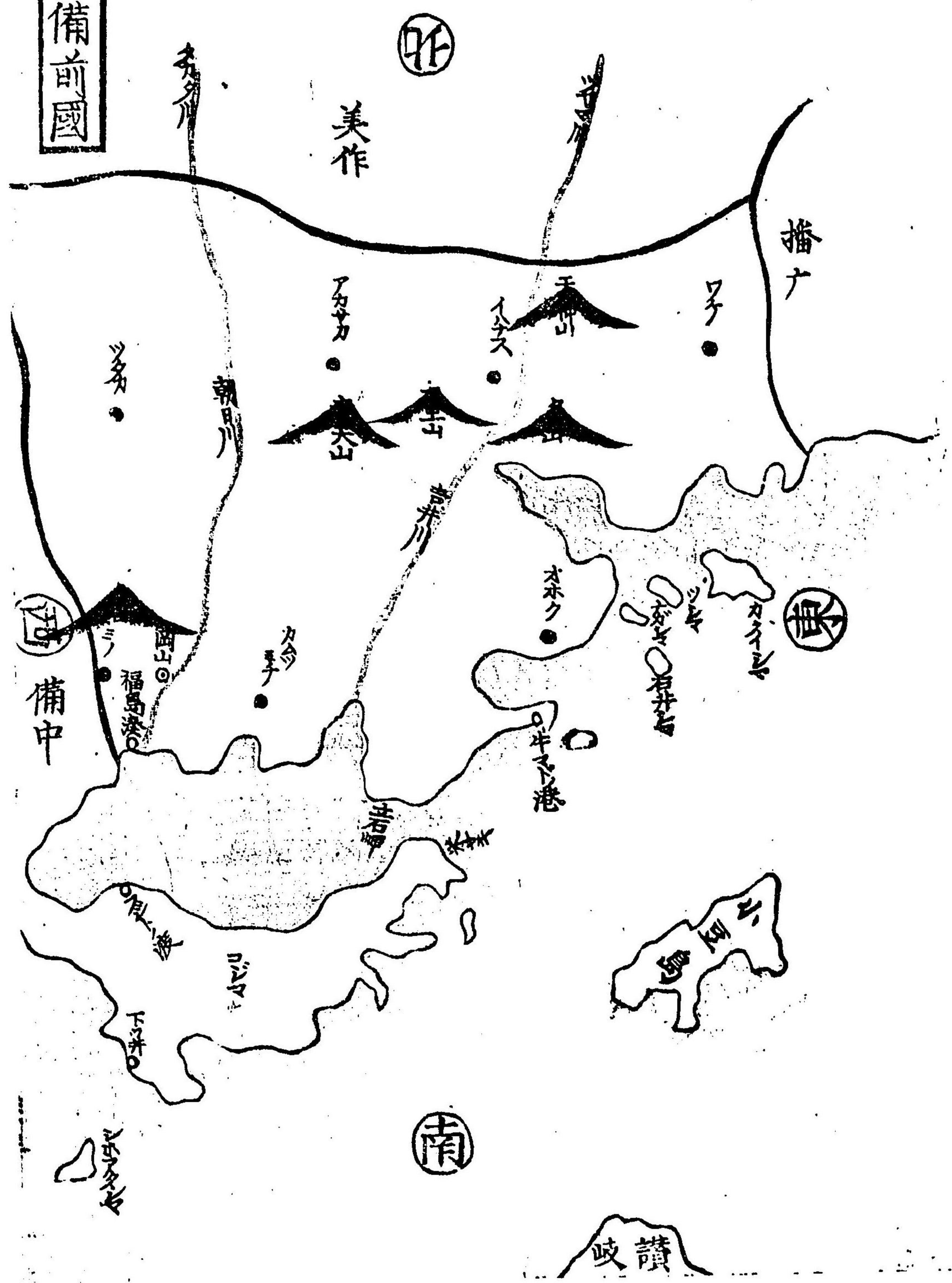


石見國



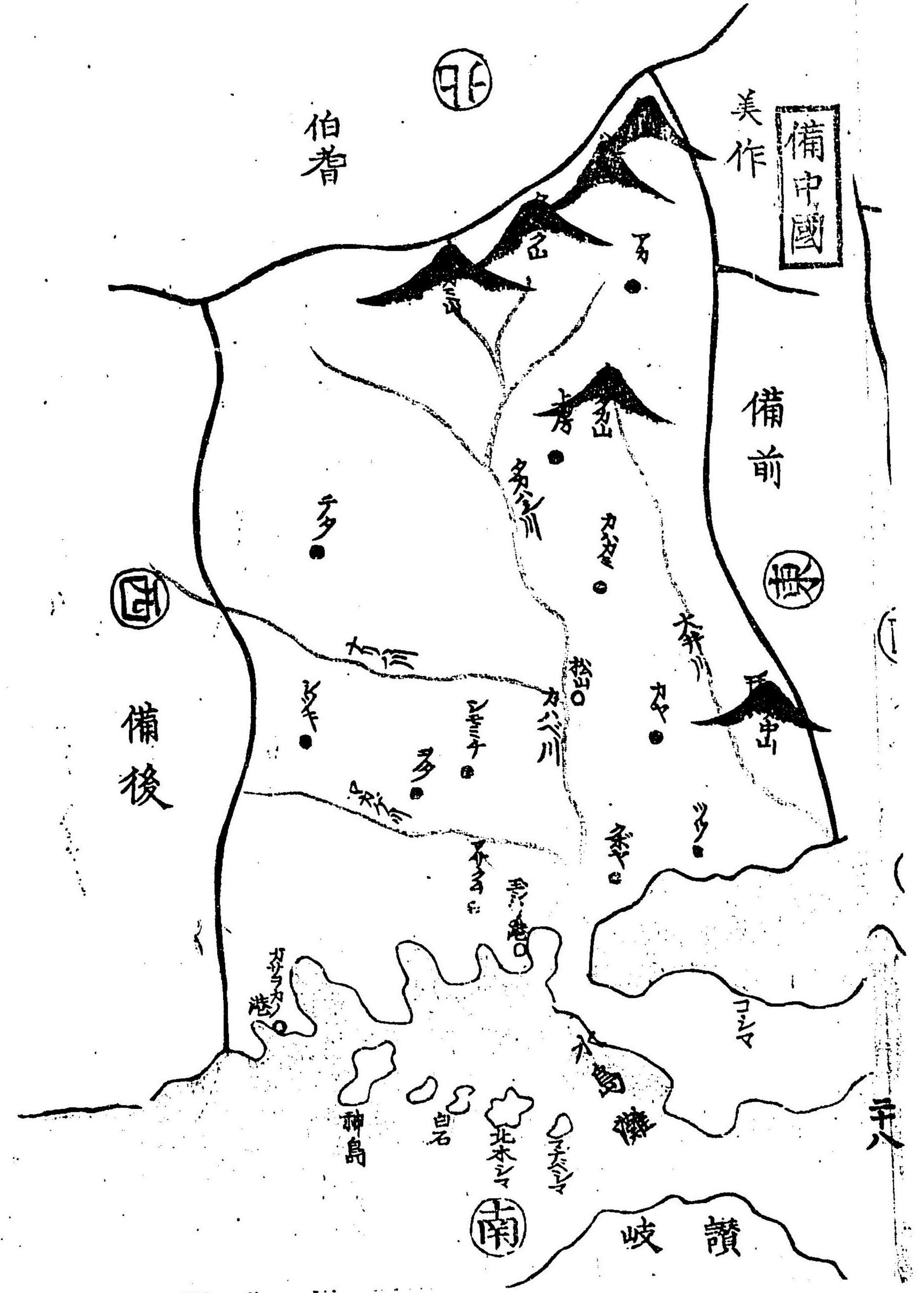


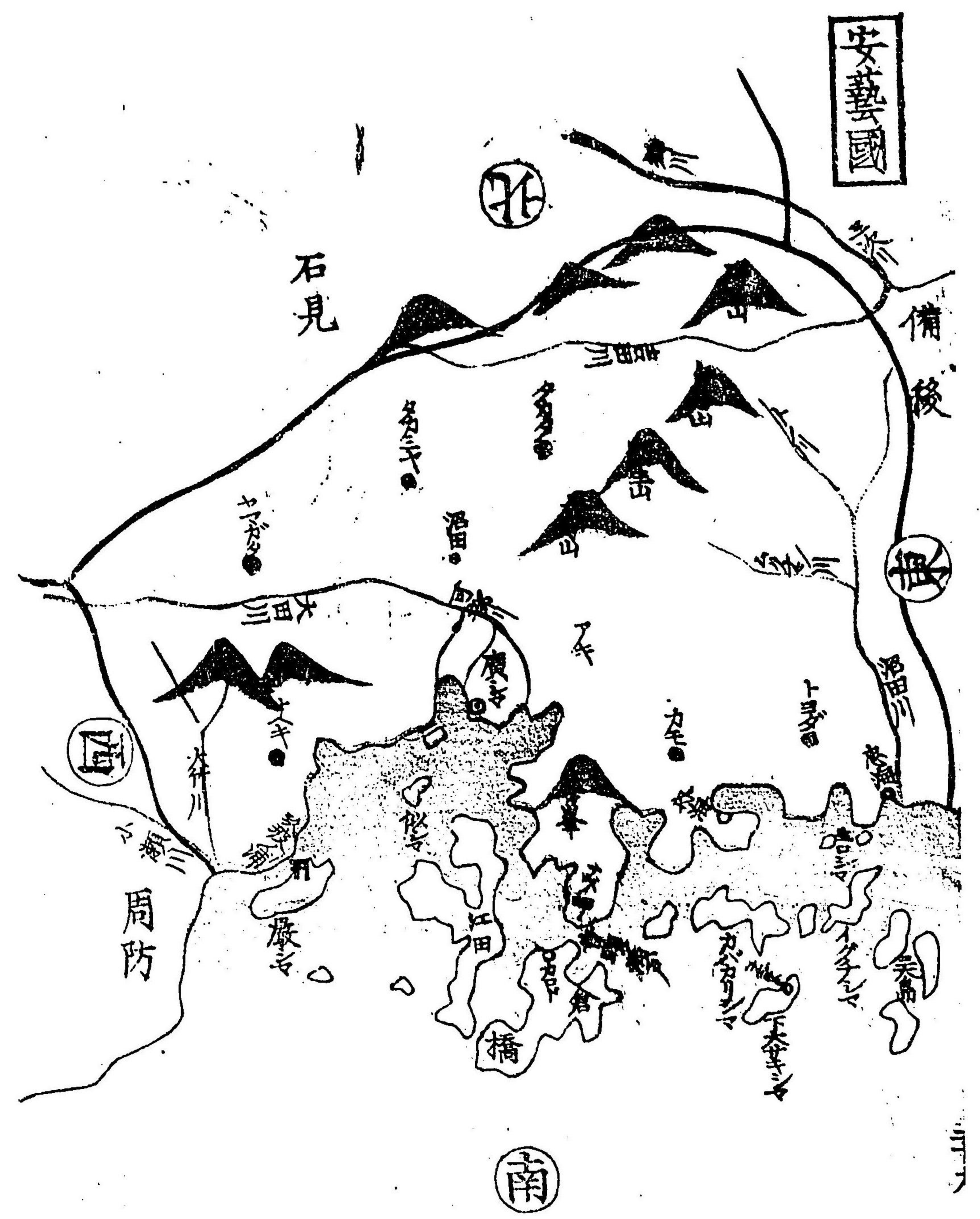
備前國

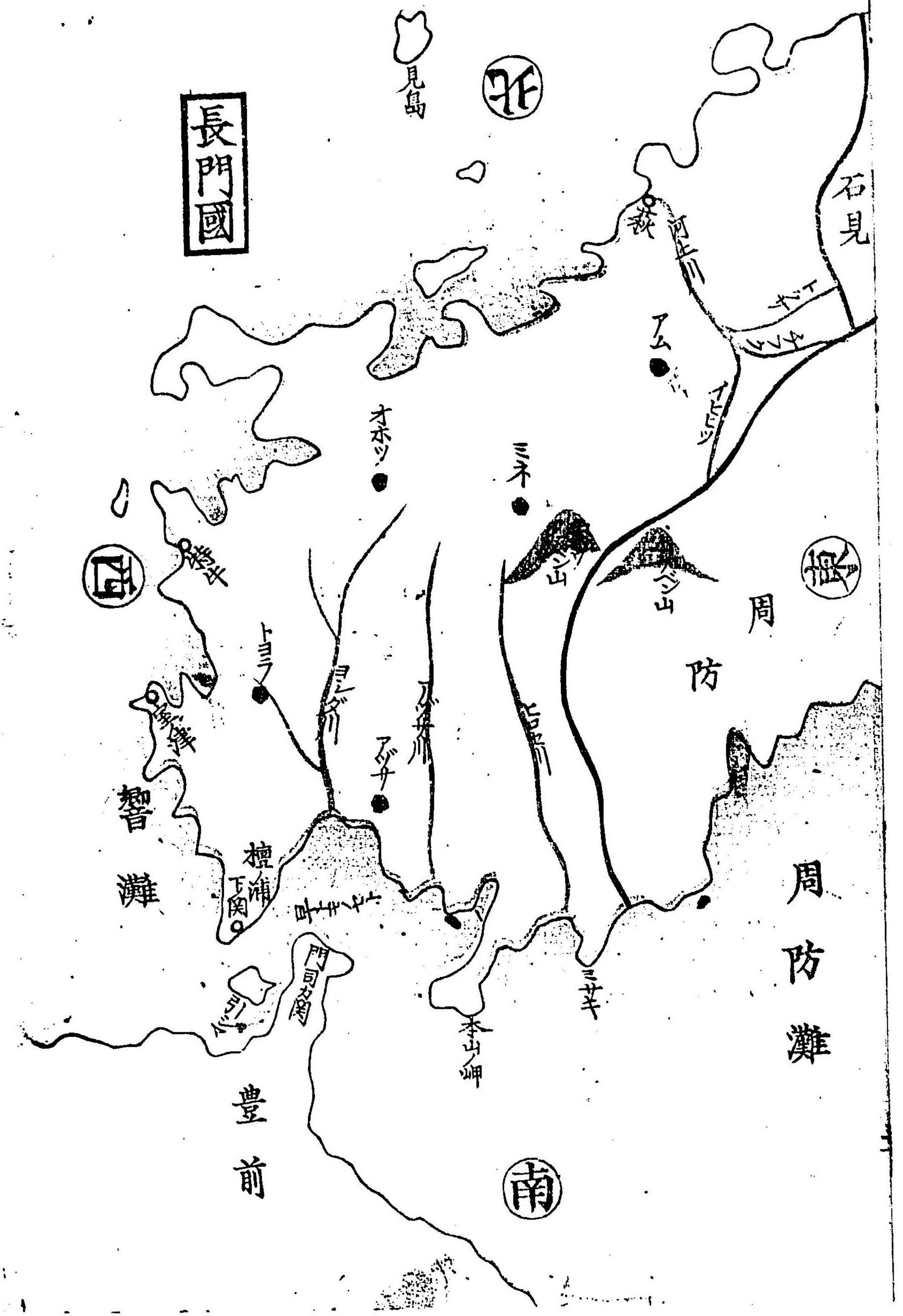
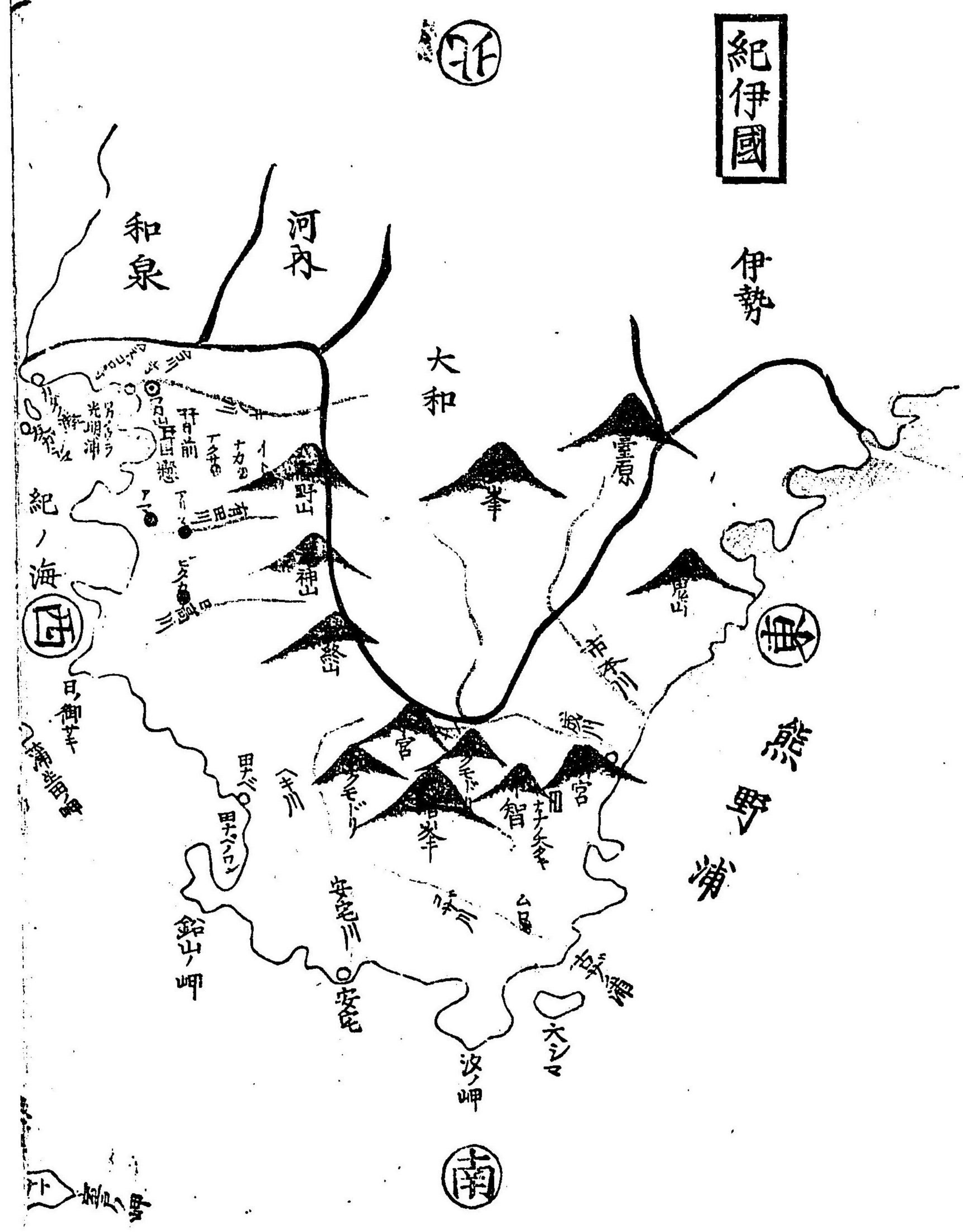


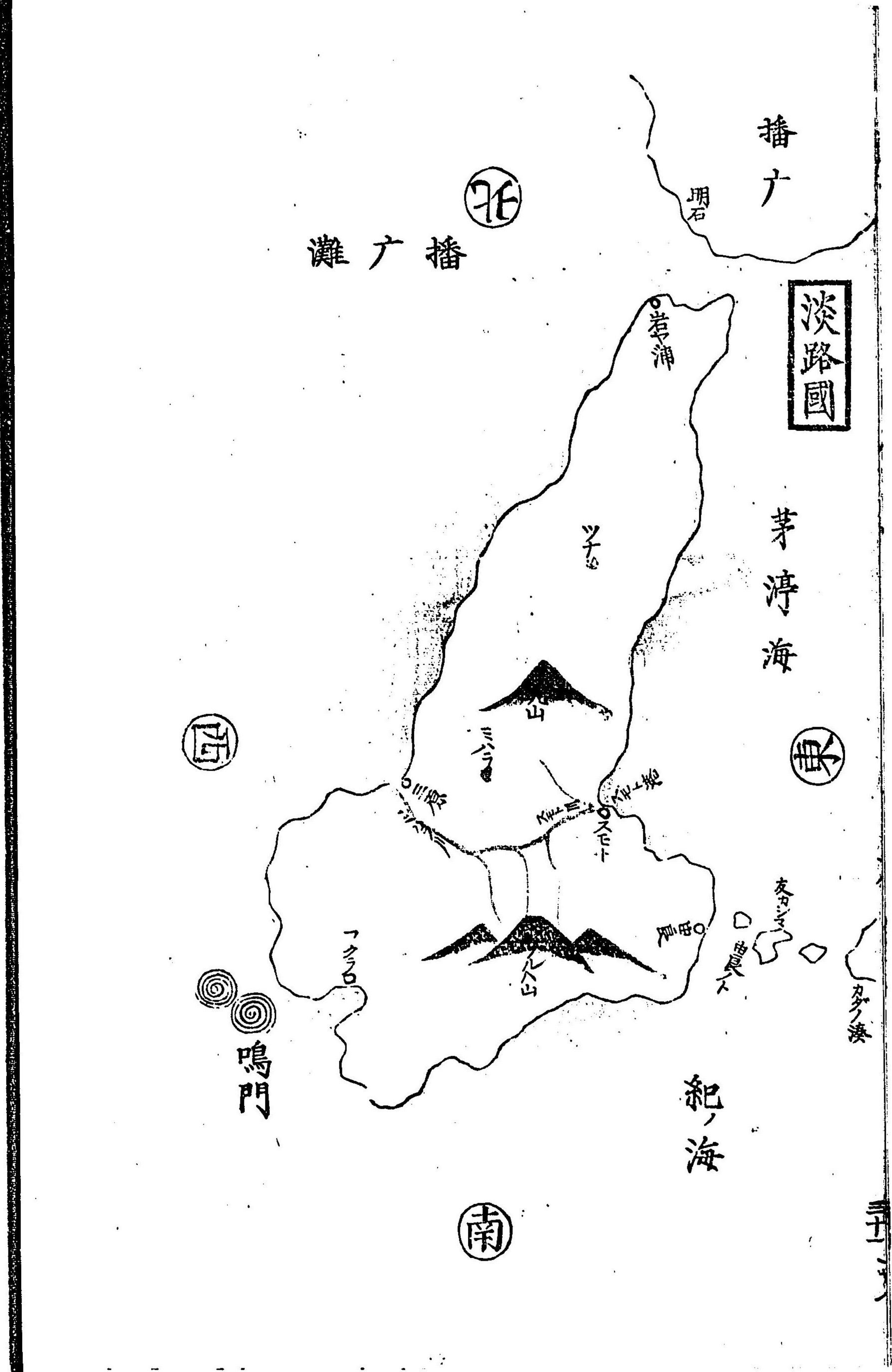
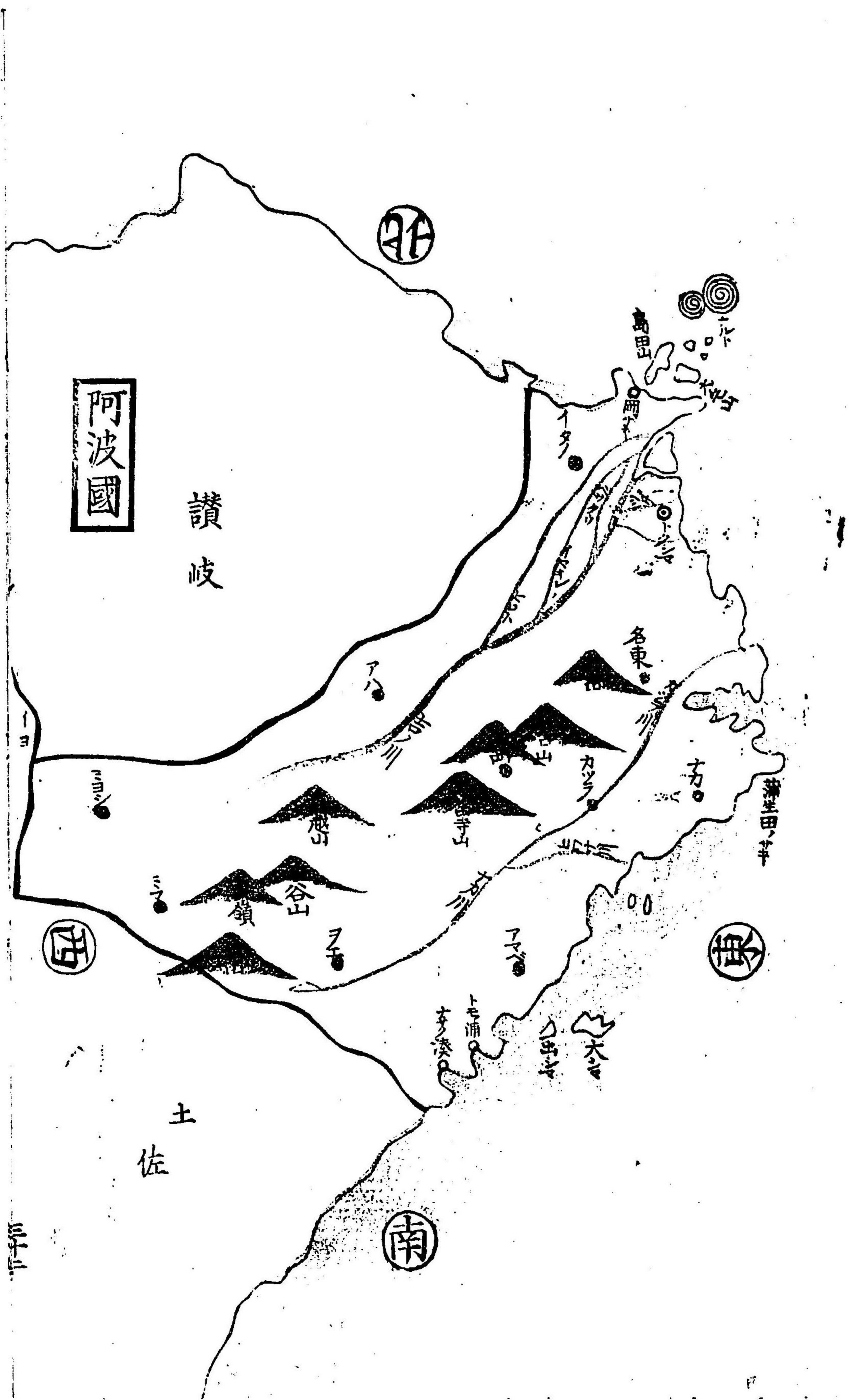
美作國

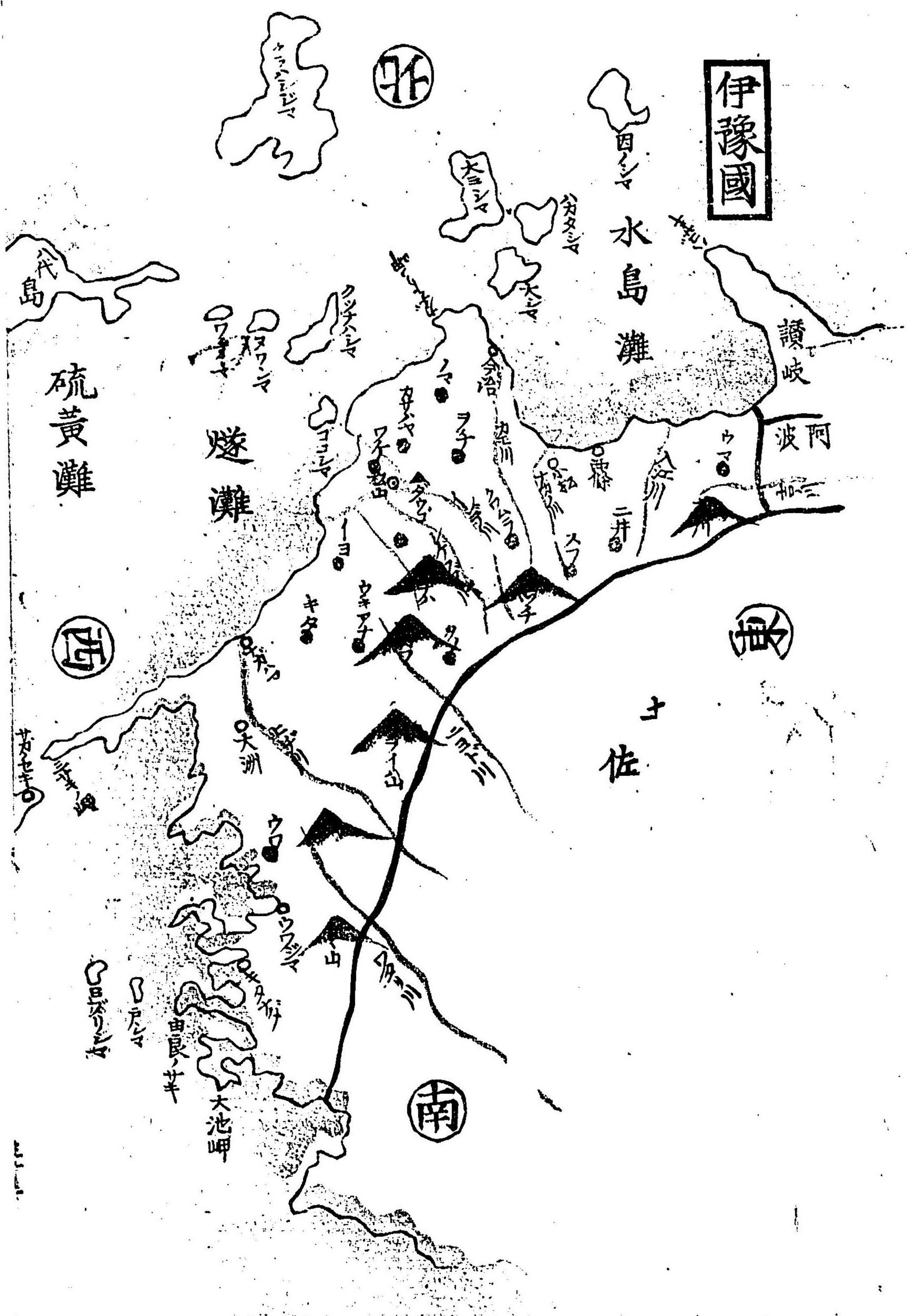


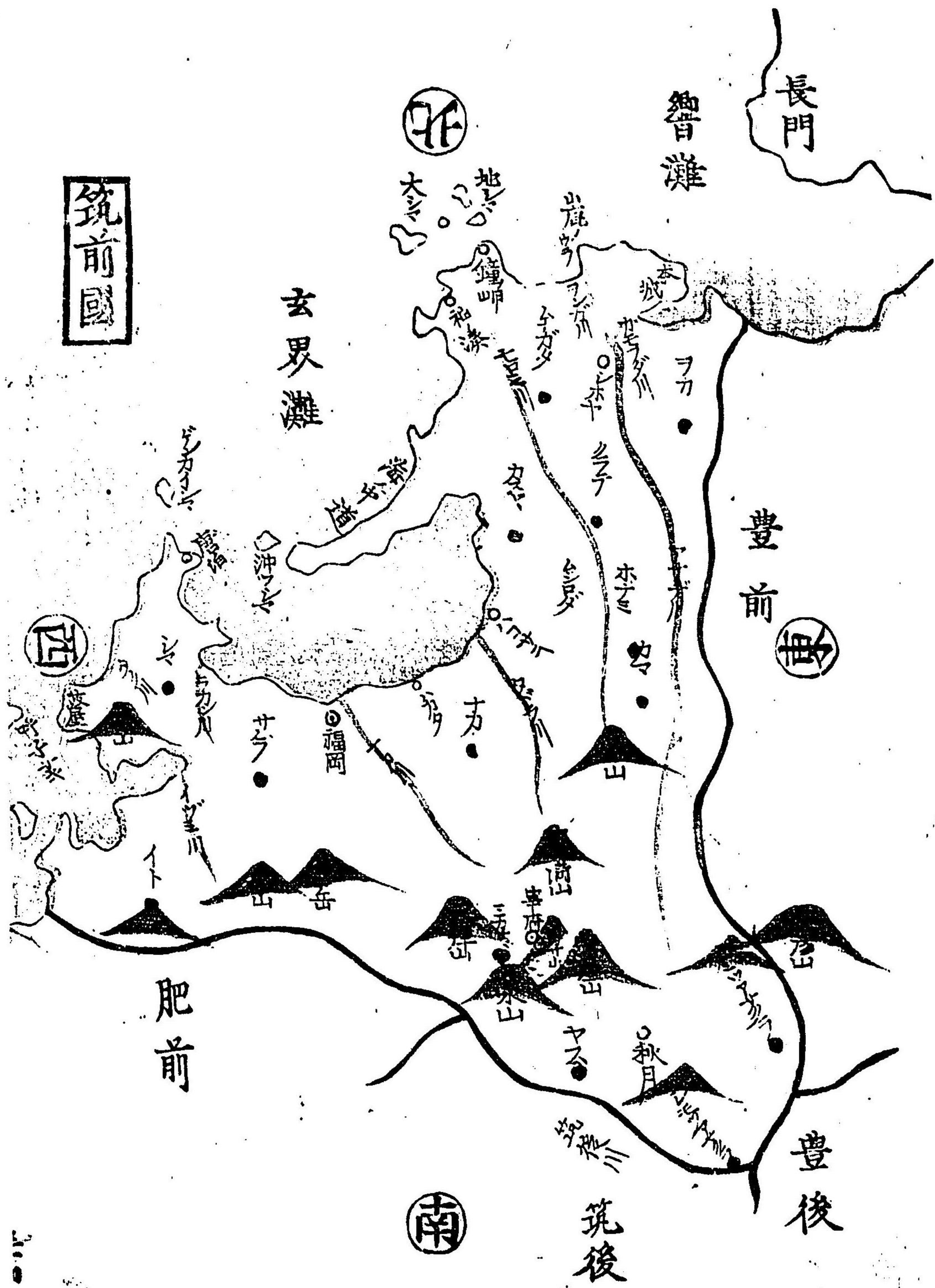


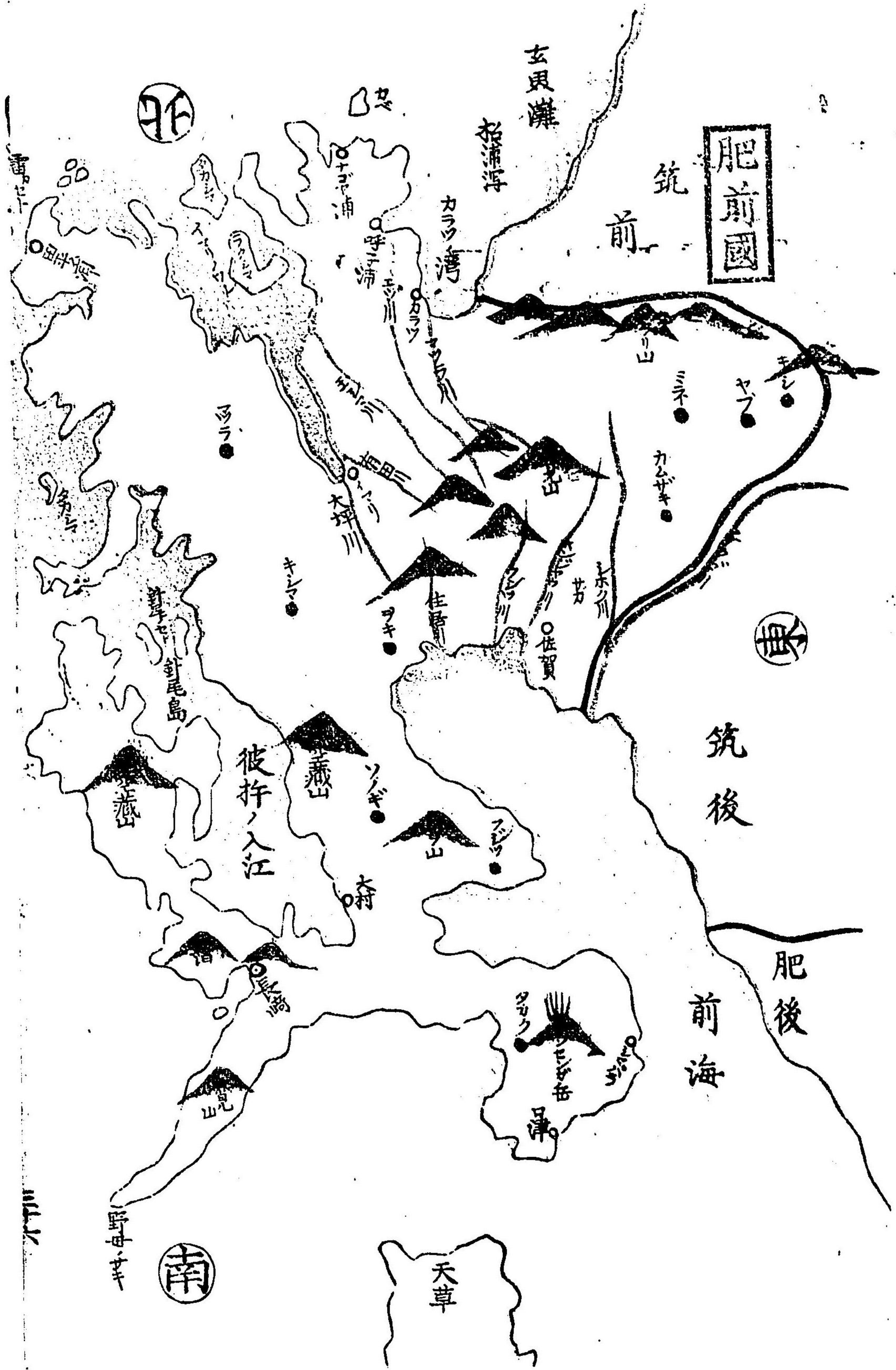


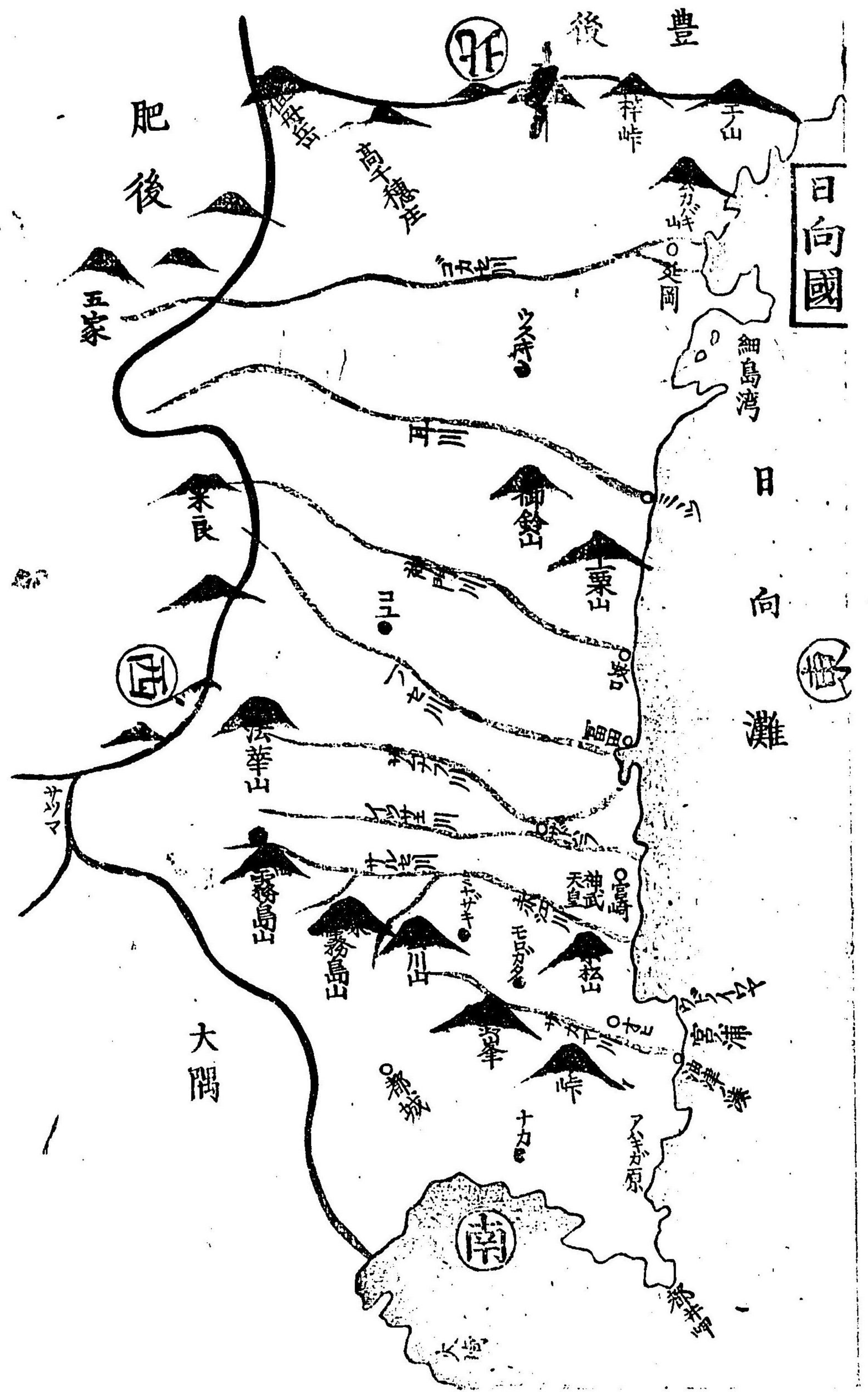
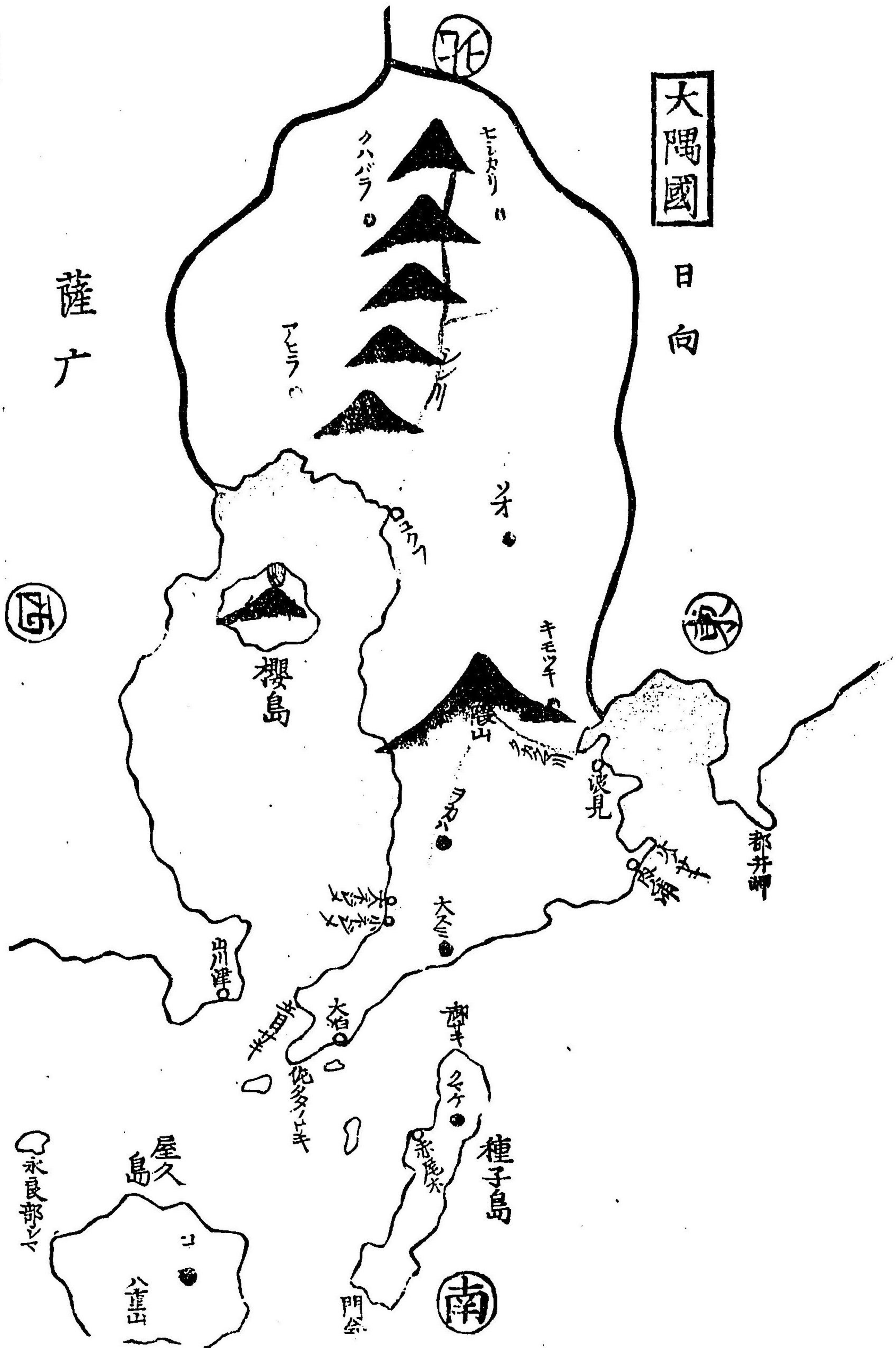


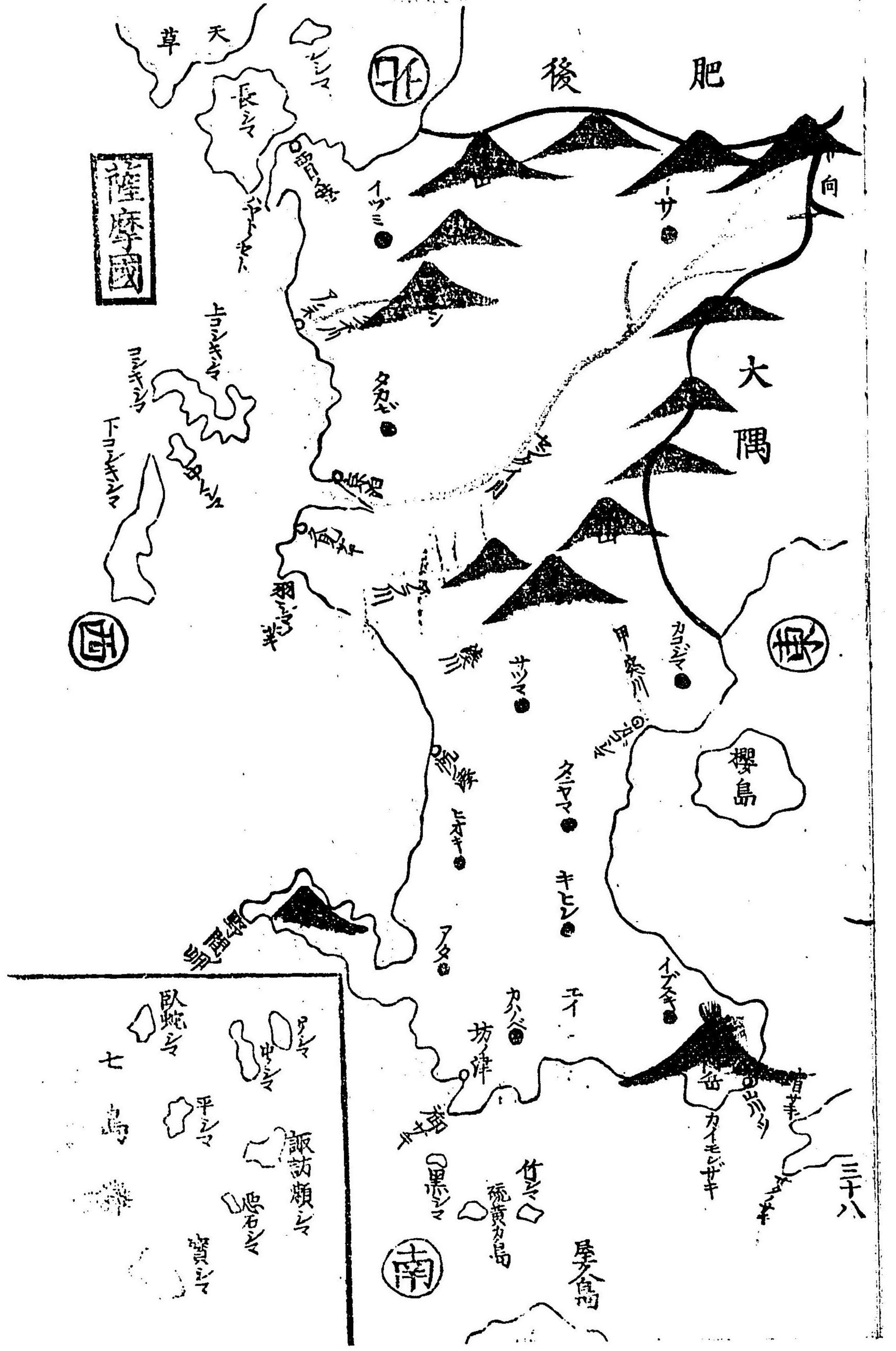
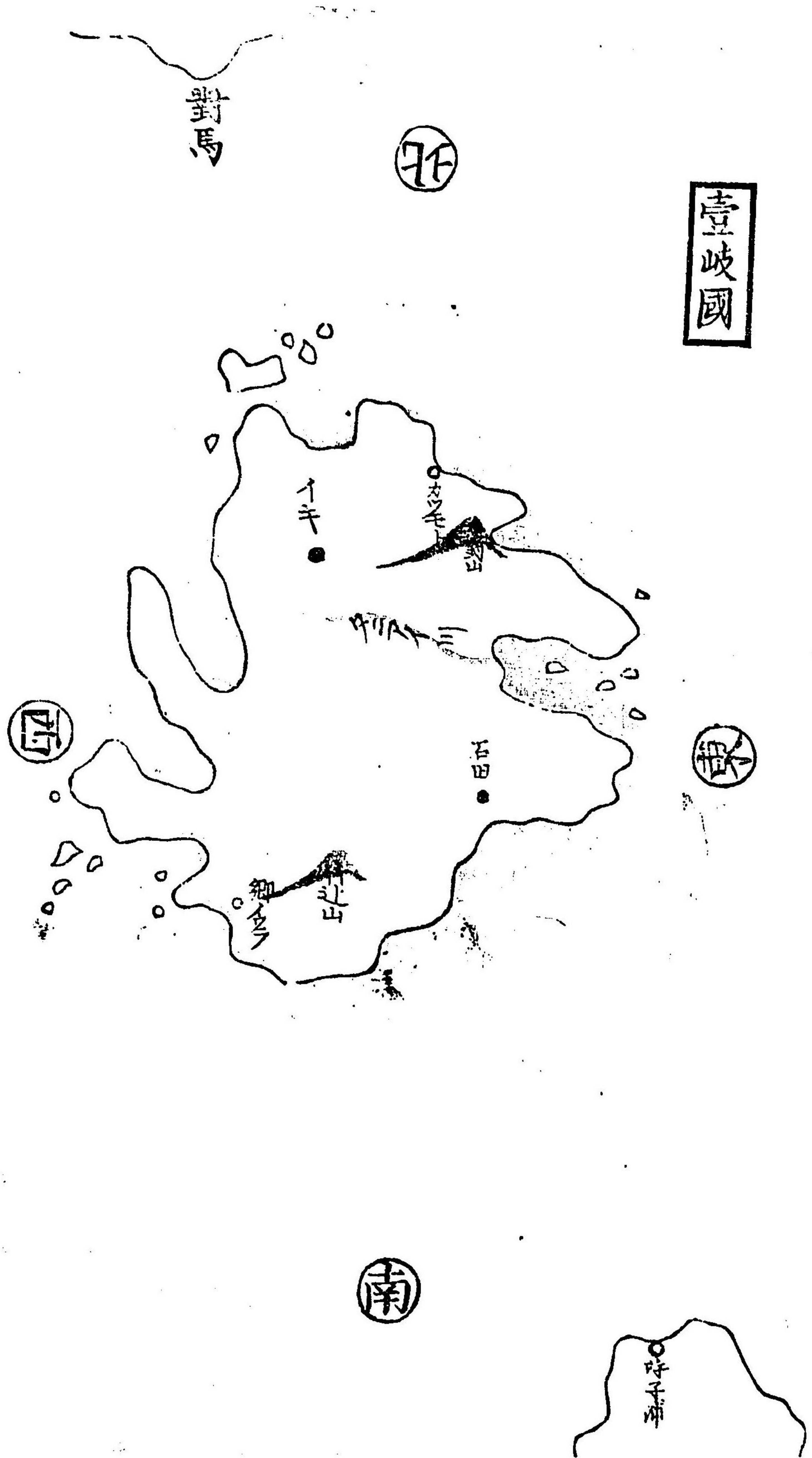




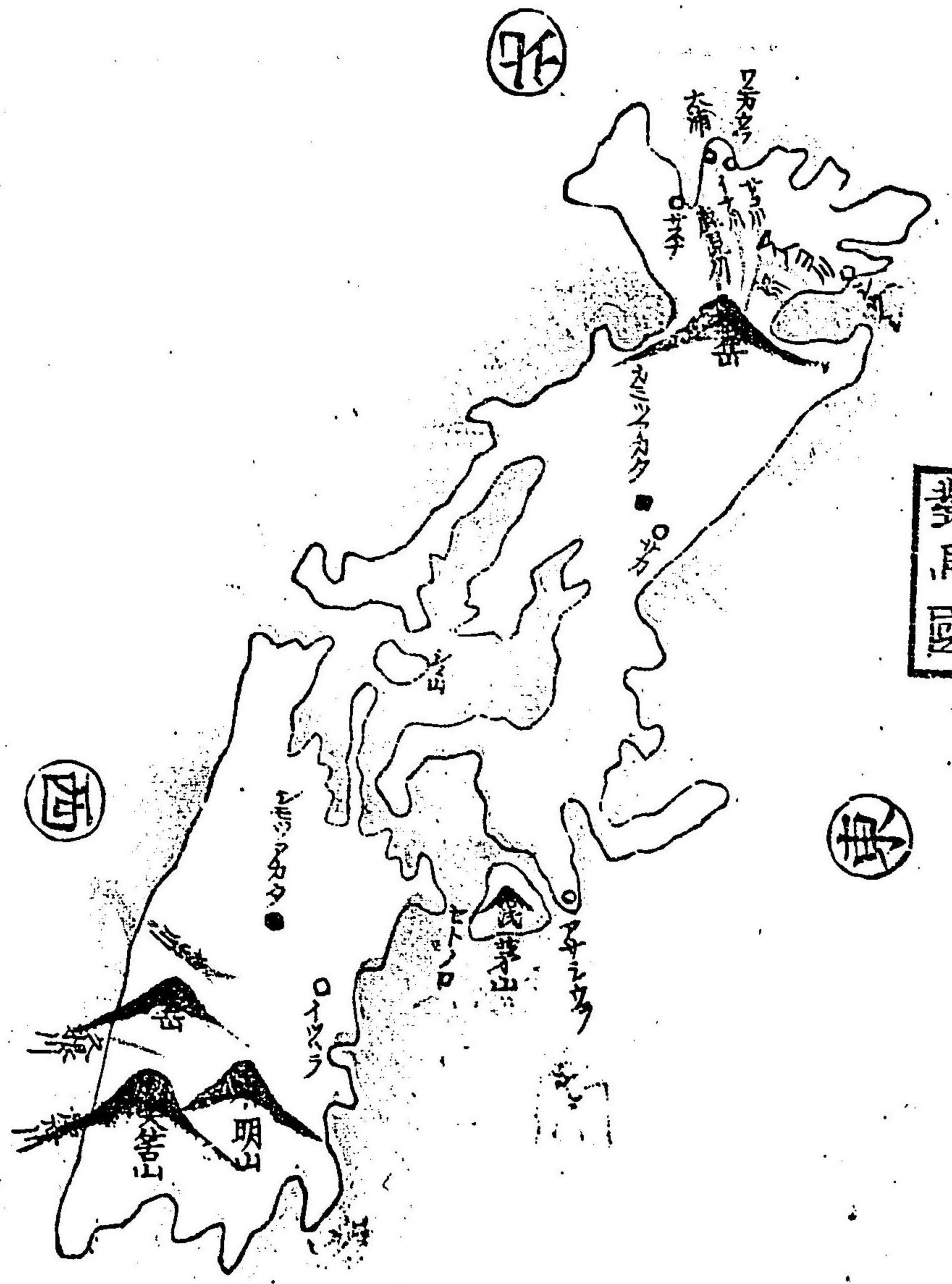








對馬國



三九

明治十年三月二日版權免許

同年四月 發兌

定價 千錢

石川縣士族

編製者 大屋愷敬

加賀國金沢折違所
二十八番屋敷

石川縣平民

出版人 廣瀬與作

加賀國金沢上近江町
二十九番屋敷

