






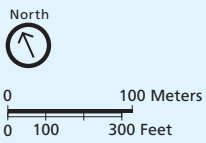
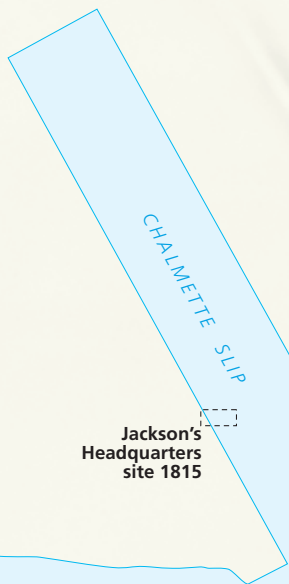
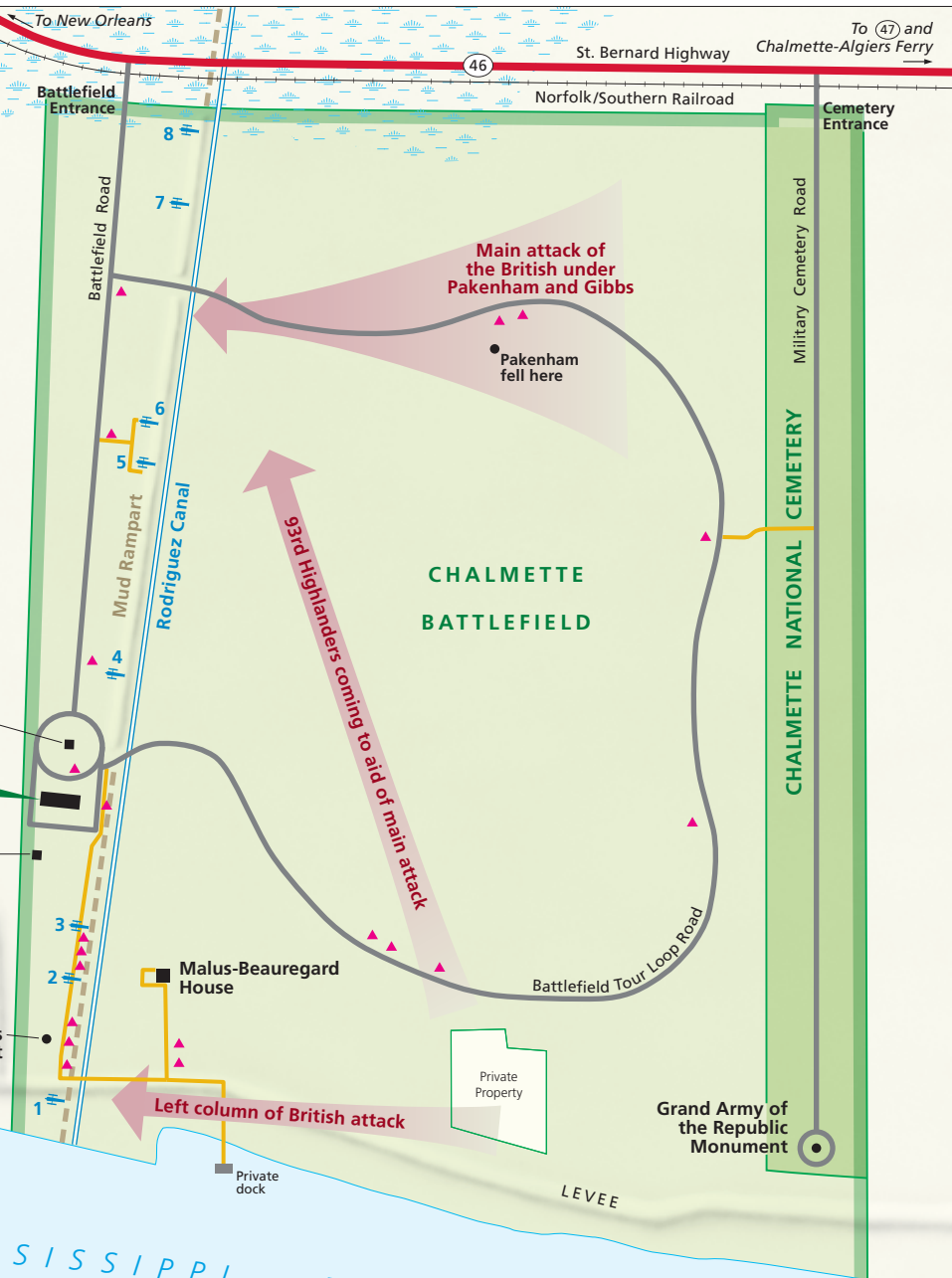


-  Walkway
 -  Approximate site 1815 cypress swamp
 -  Outdoor exhibit
 -  Site of artillery battery
 -  Mud rampart site
 -  Site of artillery battery
 -  Rodriguez Canal
- A mud rampart built before the battle was the main American defense line. With the Rodriguez Canal in front, it proved an effective barrier to the British advance. Part of the rampart has been reconstructed.

For Your Safety Watch for and avoid small mounds of dirt. Biting fire ants may live there.



MISSISSIPPI RIVER



CHALMETTE BATTLEFIELD

CHALMETTE NATIONAL CEMETERY

LEVEE

To New Orleans
St. Bernard Highway 46
To (47) and Chalmette-Algiers Ferry
Norfolk/Southern Railroad

Battlefield Entrance

Cemetery Entrance

Battlefield Road

8 #
7 #

Mud Rampart
Rodriguez Canal

6 #
5 #
4 #
3 #
2 #
1 #

Military Cemetery Road

Military Cemetery Road

CHALMETTE NATIONAL CEMETERY

Grand Army of the Republic Monument

Main attack of the British under Pakenham and Gibbs

Pakenham fell here

93rd Highlanders coming to aid of main attack

Left column of British attack

Private Property

Battlefield Tour Loop Road