

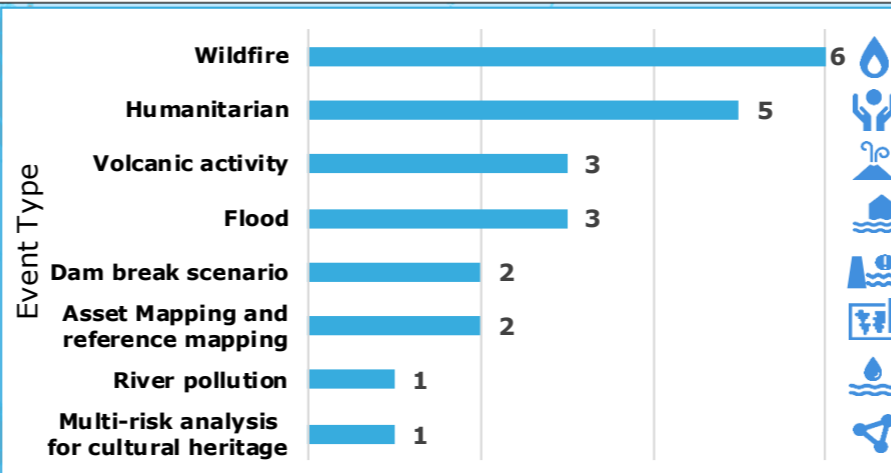
Copernicus Emergency Management Service - Risk and Recovery Mapping | 2022 Overview



The Copernicus **Risk and Recovery Mapping (RRM)** is part of the **Copernicus Emergency Management Service (CEMS)**, which is providing maps and analyses based on satellite imagery (before, during or after a crisis) as well as early warning services.

Risk and Recovery Mapping consists of the on-demand provision of geospatial information in support of disaster management activities (e.g. disaster risk reduction, prevention, preparedness and recovery).

Total activations in 2022: 23

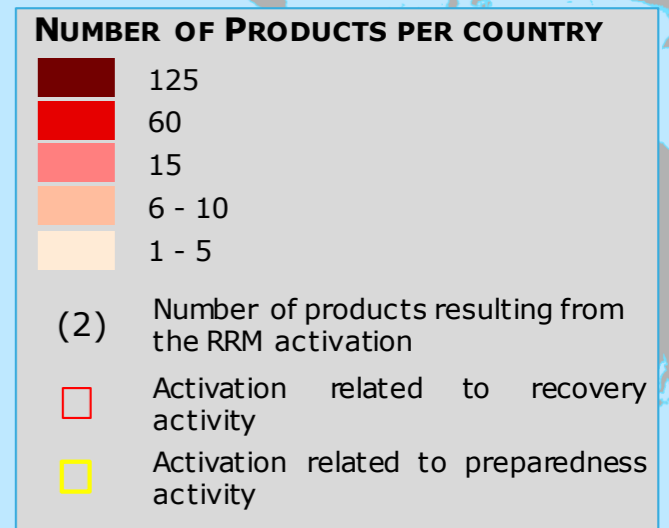
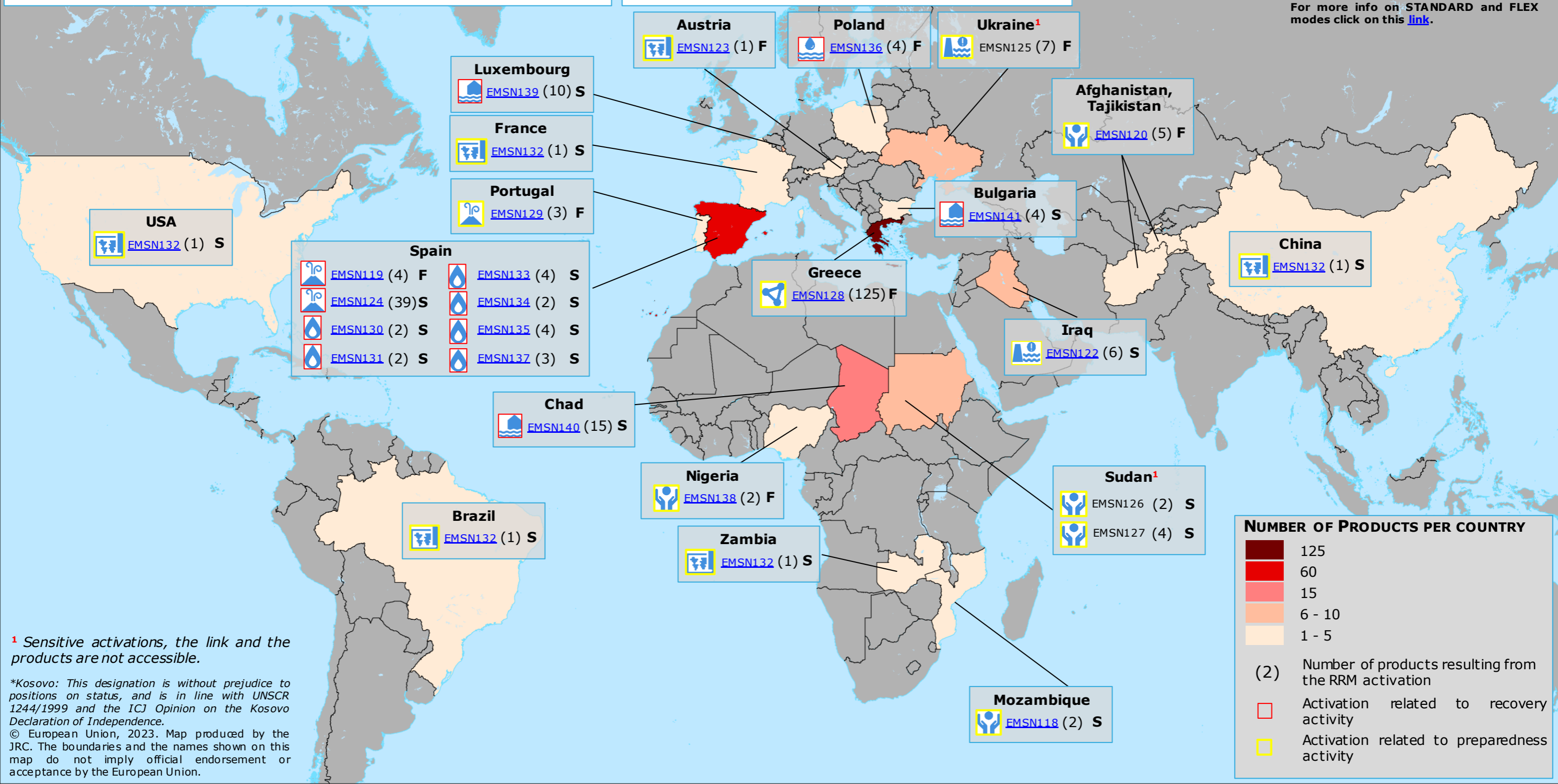


LOCATION	ACTIVATIONS*	NUMBER OF PRODUCTS
Europe	16	215
Outside Europe	12	40

*Divides countries with the same activation code but different macro area location.

RRM MODES	NUMBER OF ACTIVATIONS
STANDARD (S)	15
FLEX (F)	8

For more info on STANDARD and FLEX modes click on this [link](#).



¹ Sensitive activations, the link and the products are not accessible.

*Kosovo: This designation is without prejudice to positions on status, and is in line with UNSCR 1244/1999 and the ICJ Opinion on the Kosovo Declaration of Independence.
© European Union, 2023. Map produced by the JRC. The boundaries and the names shown on this map do not imply official endorsement or acceptance by the European Union.