



U.S. Department of the Interior
Bureau of Land Management

Eugene District Office
2890 Chad Drive
Eugene, Oregon 97440

November 1994



Eugene District Proposed Resource Management Plan/ Environmental Impact Statement

Map Packet



OH
E944
1994
v. 4

As the Nation's principal conservation agency, the Department of the Interior has responsibility for most of our nationally owned public lands and natural resources. This includes fostering the wisest use of our land and water resources, protecting our fish and wildlife, preserving the environmental and cultural values of our national parks and historical places, and providing for the enjoyment of life through outdoor recreation. The Department assesses our energy and mineral resources and works to assure that their development is in the best interest of all our people. The Department also has a major responsibility for American Indian reservation communities and for people who live in Island Territories under U.S. administration.

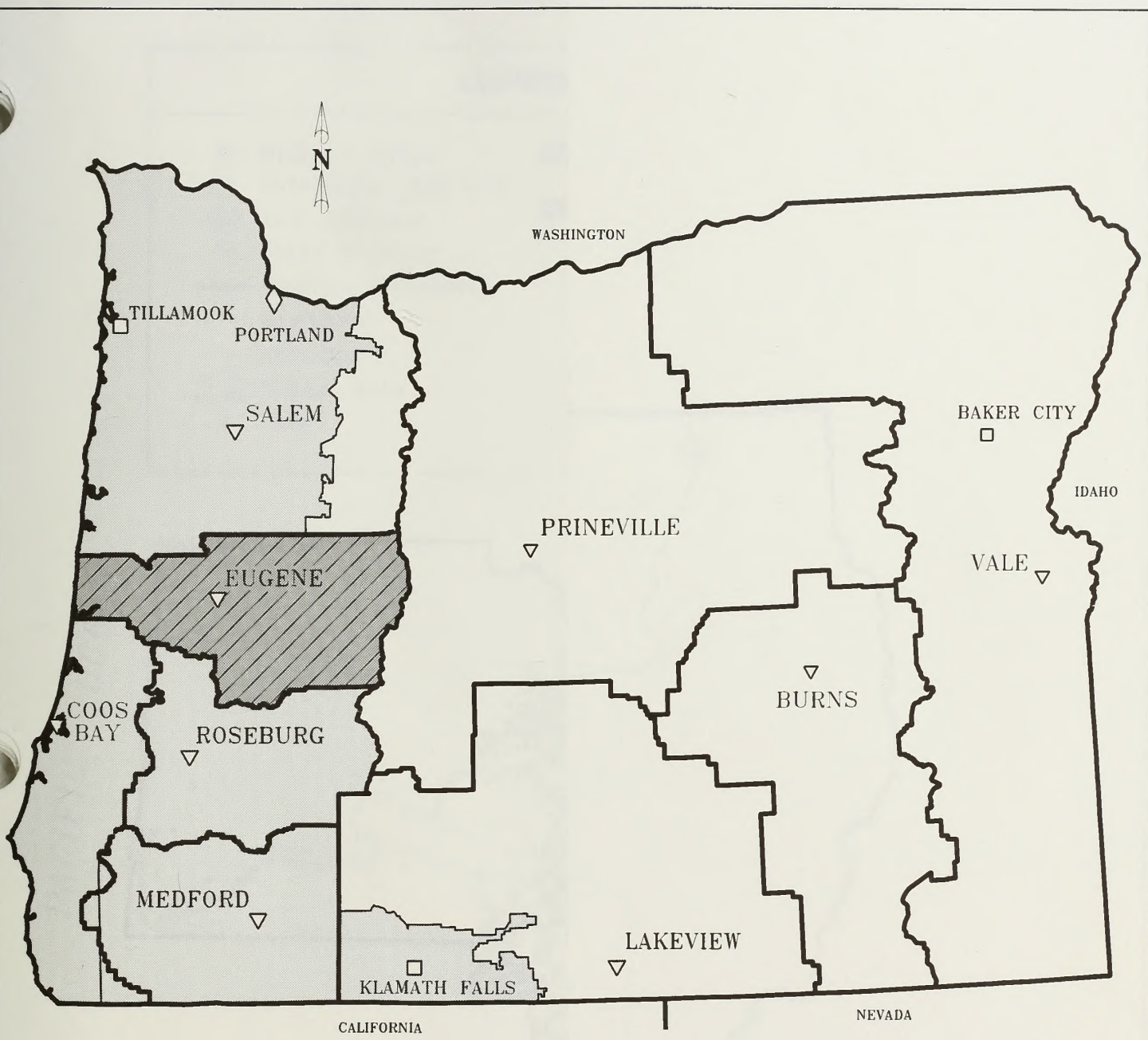
BLM LIBRARY
RS 150A BLDG. 50
DENVER FEDERAL CENTER
P.O. BOX 25047
DENVER, CO 80225

BLM/OR/WA/ES-94/33+1792

BLM LIBRARY
RS 150A BLDG. 50
DENVER FEDERAL CENTER
P.O. BOX 25047
DENVER, CO 80225

LD88045728

QH
76.
.D
E94
199
V.4




- ◇ BLM State Office
- ▽ BLM District Office
- BLM Resource Area Office
- District Boundary
- Planning Area Boundary
- ▨ Eugene Planning Area
- Other Western Oregon Resource Management Planning Areas
- ▨ Eugene District

BLM LIBRARY
 P.O. BOX 25047
 DENVER, CO 80225

U.S. DEPARTMENT OF THE INTERIOR
Bureau of Land Management
Oregon

EUGENE DISTRICT
1994 PRMP/FEIS
MAP 1-1
GENERAL LOCATION
EUGENE PLANNING AREA






THE UNIVERSITY OF MICHIGAN
LIBRARY
ANN ARBOR, MICHIGAN
48106-1000

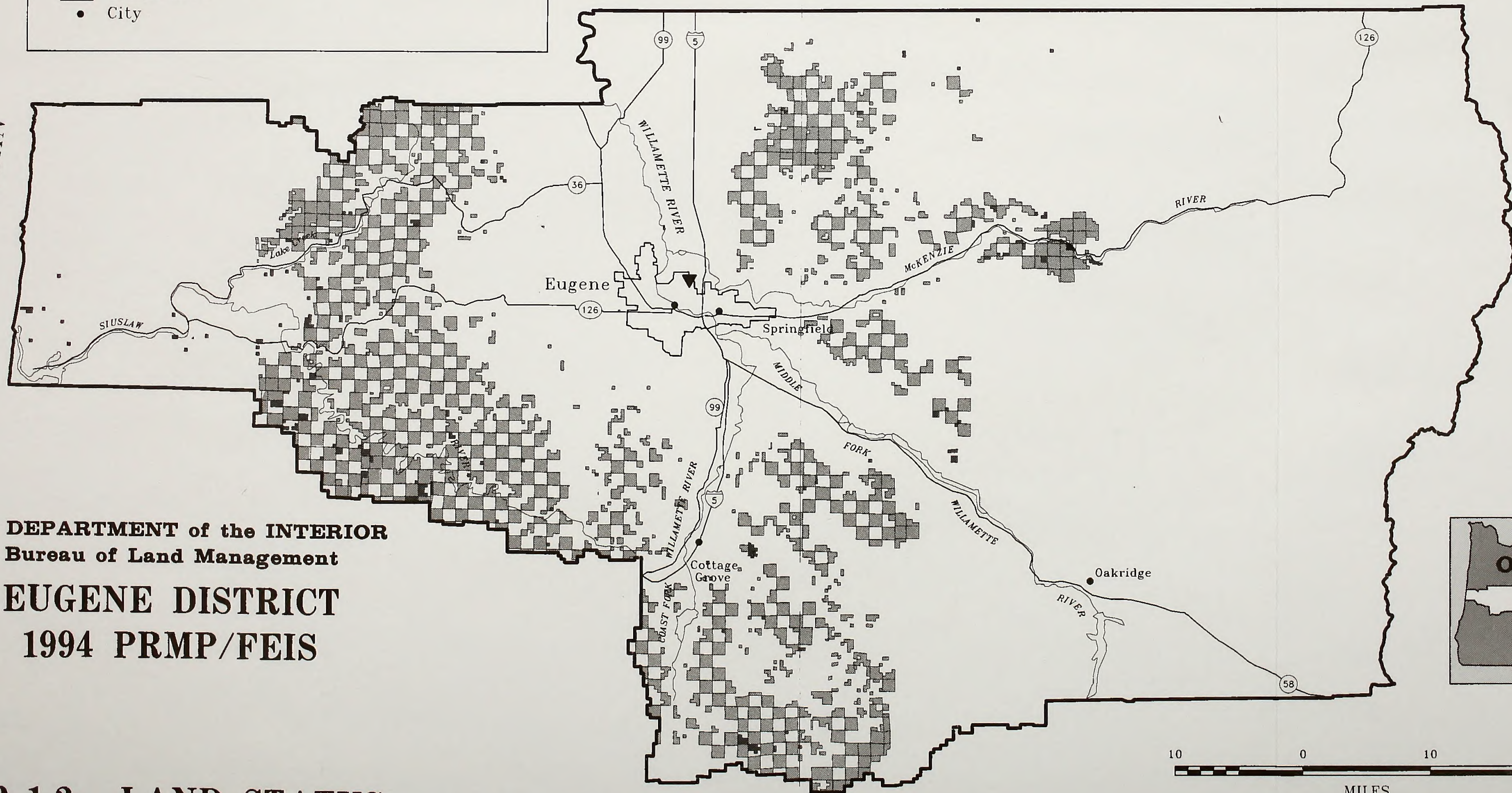
100-1000000
100-1000000
100-1000000
100-1000000
100-1000000

LEGEND

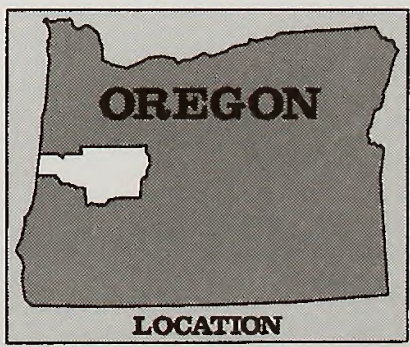
- ▼ District Office
- ⬮ Interstate Highway
- ⬮ 199 U.S. Highway
- ⬮ 46 State Highway
- District Boundary
- Highway
- Stream
- ◻ Urban Area
- City
- ◻ Oregon & California (O&C) Lands
- Public Domain Lands



PACIFIC OCEAN



U.S. DEPARTMENT of the INTERIOR
 Bureau of Land Management
EUGENE DISTRICT
1994 PRMP/FEIS



MAP 1-2: LAND STATUS

MAP 1-2: LAND STATUS

1994 PRELIMINARY
EUGENE DISTRICT

US DEPARTMENT OF THE INTERIOR
Bureau of Land Management



LEGEND	
▼ District Office	○ Urban Area
⊖ Interstate Highway	— Boundary
⊖ U.S. Highway	— Road
⊖ State Highway	— Stream
— National Boundary	
— Interstate	
— State	
— County	
▨ Public Domain Lands	
▨ National Forest Lands	
▨ Oregon & California (O&C) Lands	



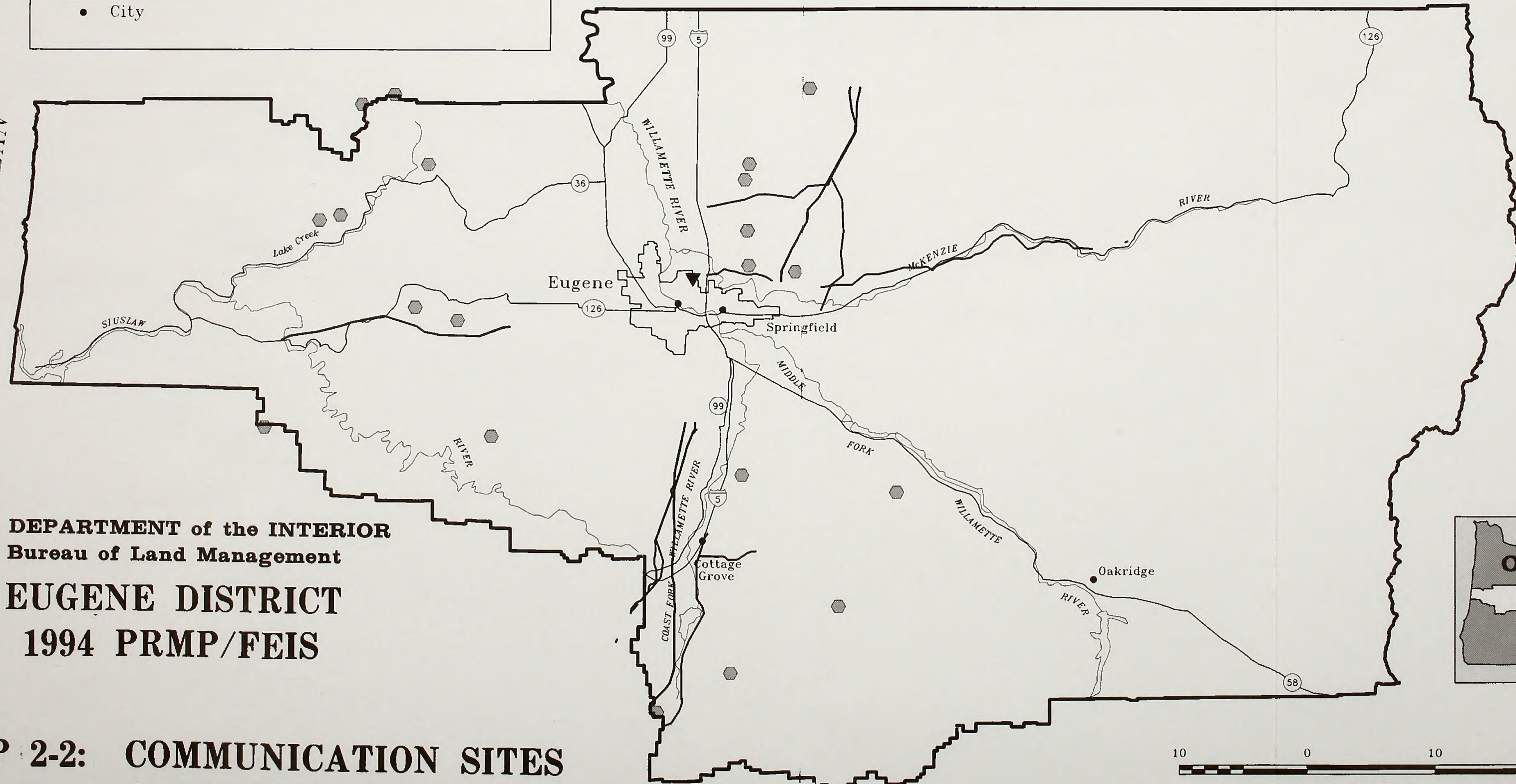
10000
10000
10000

LEGEND

- ▼ District Office
- ⬮ Interstate Highway
- ⬮ U.S. Highway
- ⬮ State Highway
- District Boundary
- Highway
- Stream
- ⬮ Urban Area
- City
- ⬮ Existing & Proposed Communication Sites
- Existing and Proposed Corridors

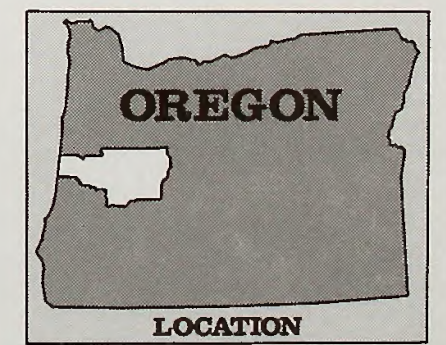


PACIFIC OCEAN

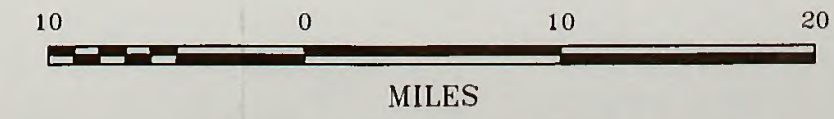


U.S. DEPARTMENT of the INTERIOR
Bureau of Land Management

**EUGENE DISTRICT
1994 PRMP/FEIS**



**MAP 2-2: COMMUNICATION SITES
& RIGHT OF WAY CORRIDORS**



MAP 2-2: COMMUNICATION SITES & RIGHT OF WAY CORRIDORS

1994 PRINT/FILE
EUGENE DISTRICT

THE DEPARTMENT OF THE INTERIOR
BUREAU OF LAND MANAGEMENT

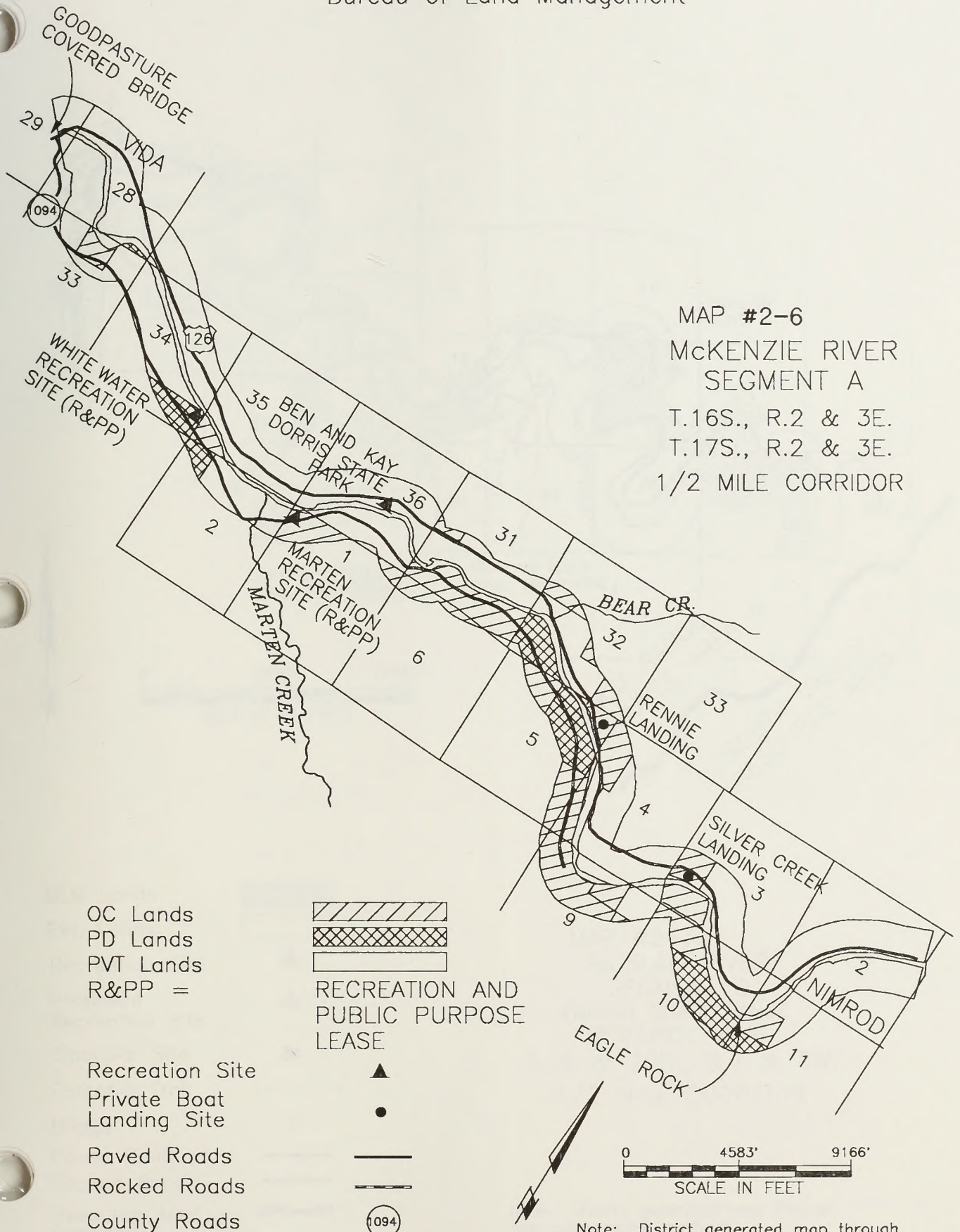


LEGEND

— District Boundaries	— Existing and Proposed Communication Sites
— Interstate Highways	— Existing and Proposed Sites
— State Highways	
— Local Highways	
— Right-of-Way Corridors	
— Existing and Proposed Corridors	
— Existing and Proposed Sites	

10000
5000
0
5000
10000

U. S. DEPARTMENT OF THE INTERIOR
Bureau of Land Management



MAP #2-6


McKENZIE RIVER
SEGMENT A

T.16S., R.2 & 3E.

T.17S., R.2 & 3E.

1/2 MILE CORRIDOR

OC Lands
PD Lands
PVT Lands
R&PP =



RECREATION AND
PUBLIC PURPOSE
LEASE



Recreation Site
Private Boat
Landing Site



Paved Roads
Rocked Roads



County Roads



0 4583' 9166'

SCALE IN FEET

Note: District generated map through non-cartographic methods.

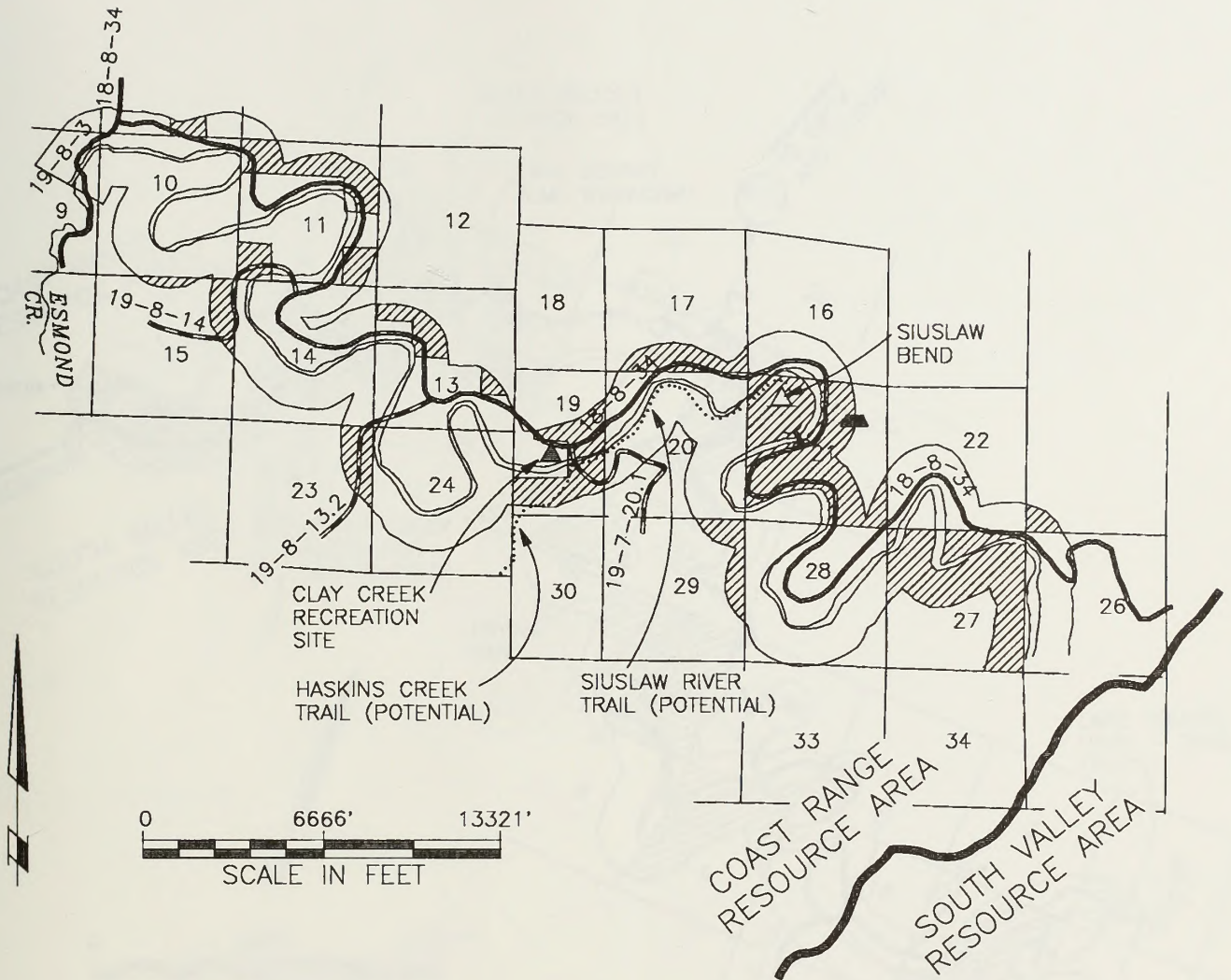
U. S. DEPARTMENT OF THE INTERIOR
BUREAU OF LAND MANAGEMENT

MAP 45-9
MICHIGAN RIVER
SEGMENT 4
T12S, R3E, S3E
T12S, R3E, S2E
1.75 MILE CORRIDOR



Scale: 1 inch = 1 mile
Date: 1985

U. S. DEPARTMENT OF THE INTERIOR
BUREAU OF LAND MANAGEMENT



- BLM Lands
- Pvt. Lands
- Recreation Site
- Proposed Recreation Site
- Stockpile Site
- Potential Trail
- Bridge
- Paved Road
- Rocked Road
- Resource Area Boundary

MAP #2-7a
SIUSLAW RIVER
SEGMENT B
(WITHIN COAST RANGE
RESOURCE AREA)
T.19 & 20S., R.7 & 8W.
1/2 MILE CORRIDOR

Note: District generated map through non-cartographic methods.

U. S. DEPARTMENT OF THE INTERIOR
BUREAU OF LAND MANAGEMENT

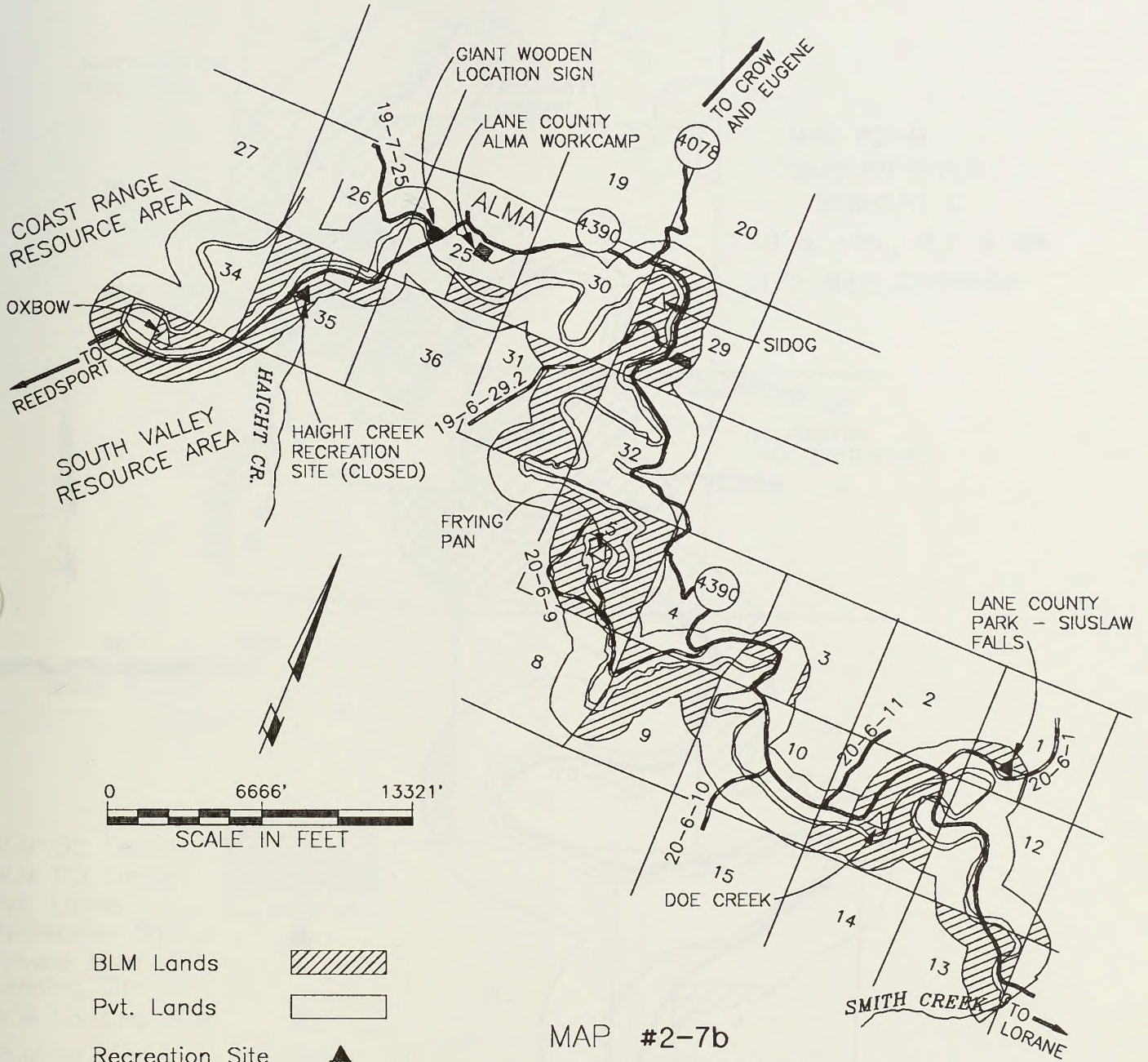


1/2 MILE CORRIDOR
1 TO 500 F.S. & BW
RESERVE AREA
WATER CORRIDOR
SCHEMATIC B
SHUSWAP RIVER
MAP WS-2A

Symbol	Description
—	Boundary
—	Reserve Area
—	Water Corridor
—	Other
—	Private Land
—	Public Land
—	Reserve Area
—	Water Corridor
—	Other
—	Private Land
—	Public Land










This map was prepared by the
Bureau of Land Management

U. S. DEPARTMENT OF THE INTERIOR
BUREAU OF LAND MANAGEMENT



MAP #2-7b
SIUSLAW RIVER
SEGMENT B
(WITHIN SOUTH VALLEY
RESOURCE AREA)

T.19 & 29S., R.6 & 7W.
1/2 MILE CORRIDOR

- BLM Lands 
- Pvt. Lands 
- Recreation Site 
- Proposed Recreation Site 
- Stockpile 
- Paved Road 
- Rocked Road 
- BLM Road 20-6-1 
- County Road 

Note: District generated map through non-cartographic methods.

U. S. DEPARTMENT OF THE INTERIOR
BUREAU OF LAND MANAGEMENT



1/2 MILE CORRIDOR
 SUSQUEHANNA RIVER
 WITHIN SOUTH VALLEY
 RESOURCE AREA
 T19 & 292, R. 2 & 3, W. 19
 NM 85-10

	Camp Road
	1/2 Mile Corridor
	Road Right-of-Way
	Road
	Proposed Road
	Proposed 1/2 Mile Corridor
	1/2 Mile Corridor
	Low Level
	High Level

Note: This map was prepared from the most current available information.

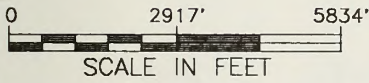
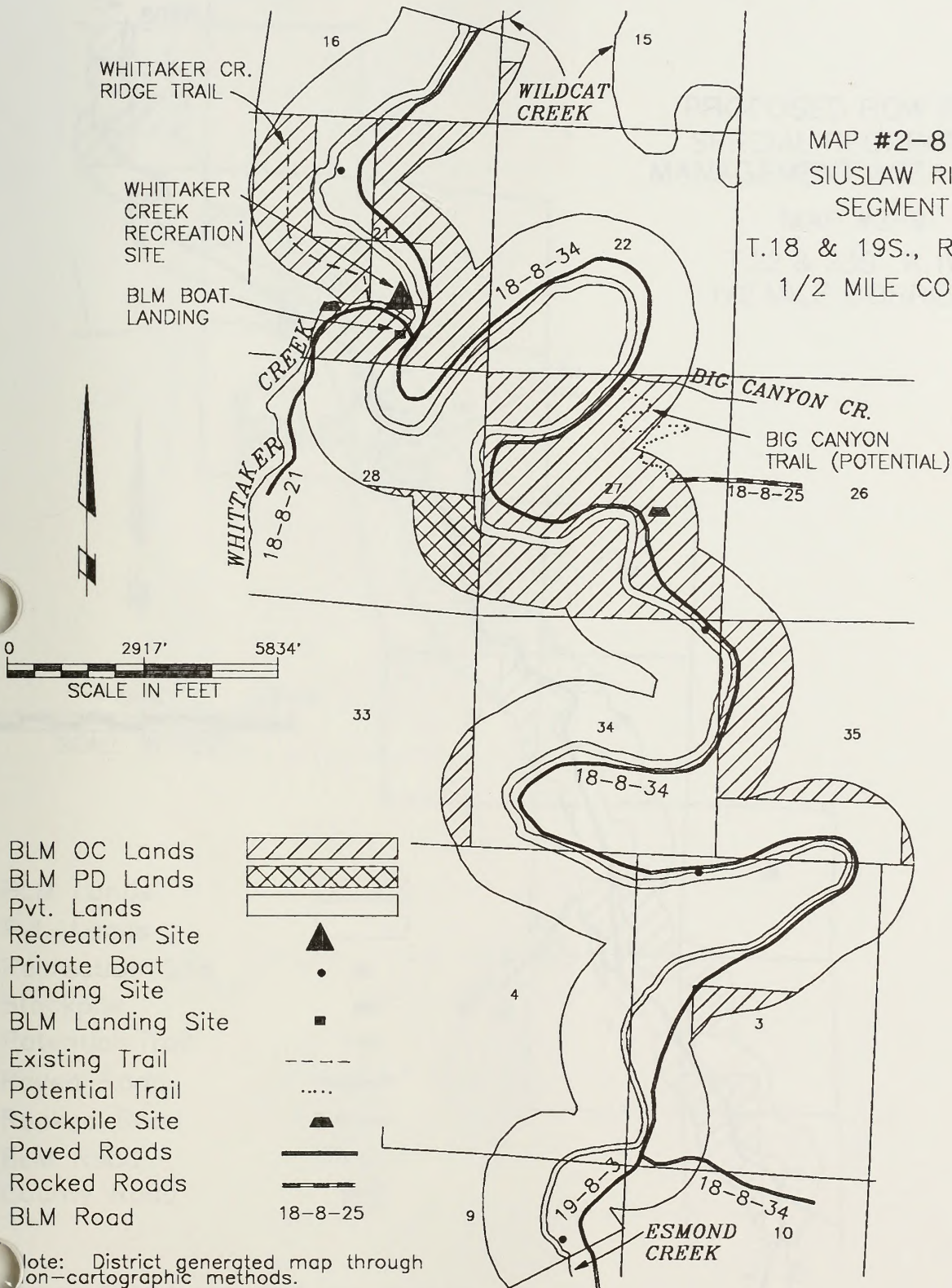
U. S. DEPARTMENT OF THE INTERIOR
BUREAU OF LAND MANAGEMENT

MAP #2-8

SIUSLAW RIVER
SEGMENT C

T.18 & 19S., R.7 & 8W.

1/2 MILE CORRIDOR



- BLM OC Lands
- BLM PD Lands
- Pvt. Lands
- Recreation Site
- Private Boat Landing Site
- BLM Landing Site
- Existing Trail
- Potential Trail
- Stockpile Site
- Paved Roads
- Rocked Roads
- BLM Road

Note: District generated map through on-cartographic methods.

U.S. DEPARTMENT OF THE INTERIOR
BUREAU OF LAND MANAGEMENT

MAP KS-8
SUGAR HILL
SECTION 6
T18 N 100 E R7 E SW
1/2 MILE CORRIDOR

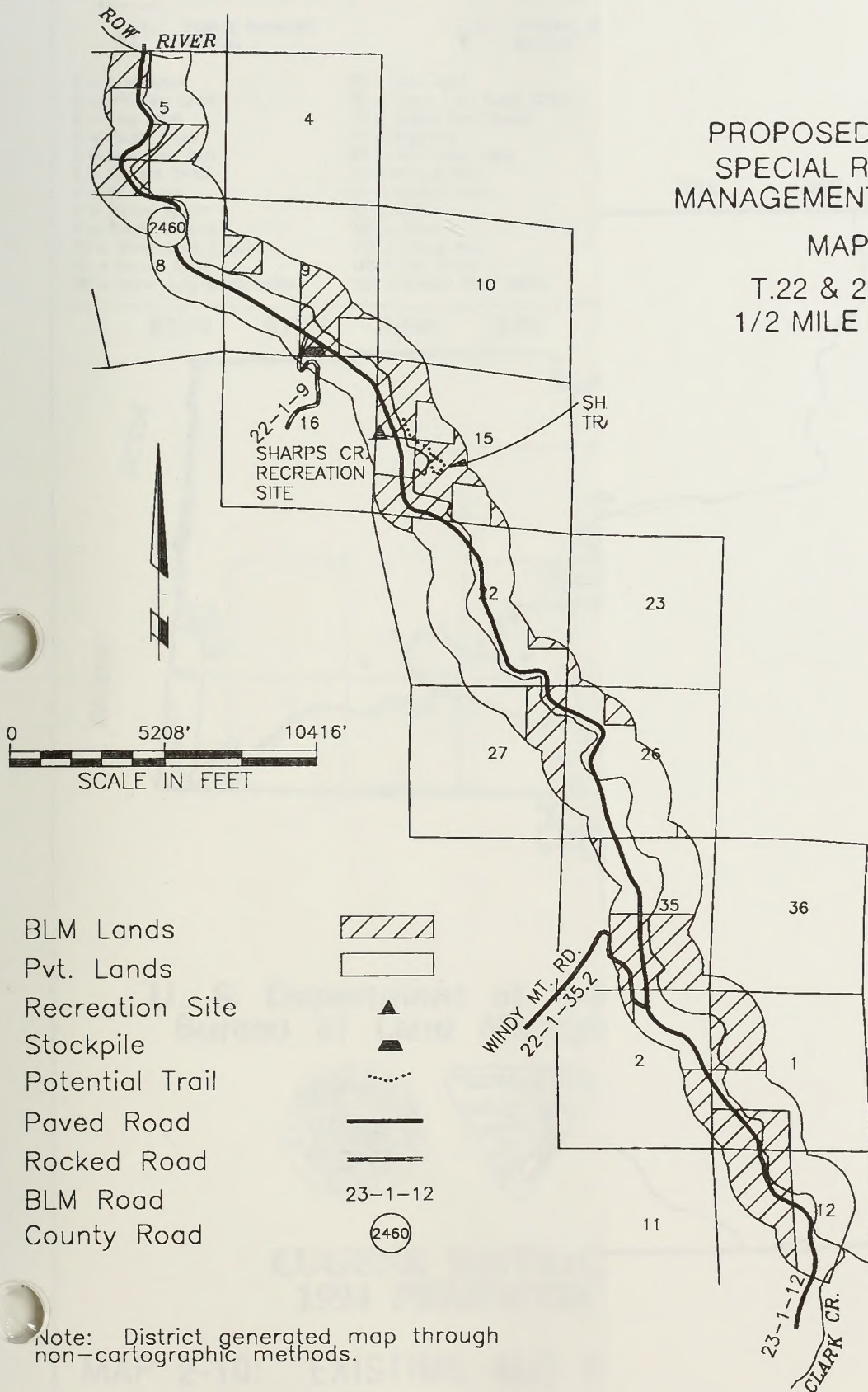


U. S. DEPARTMENT OF THE INTERIOR
BUREAU OF LAND MANAGEMENT

PROPOSED ROW RIVER
SPECIAL RECREATION
MANAGEMENT AREA (SRMA)

MAP #2-9




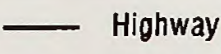
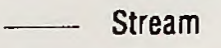
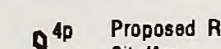
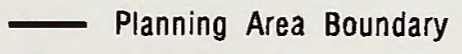
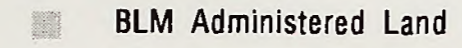
T.22 & 23S., R.1W.
1/2 MILE CORRIDOR



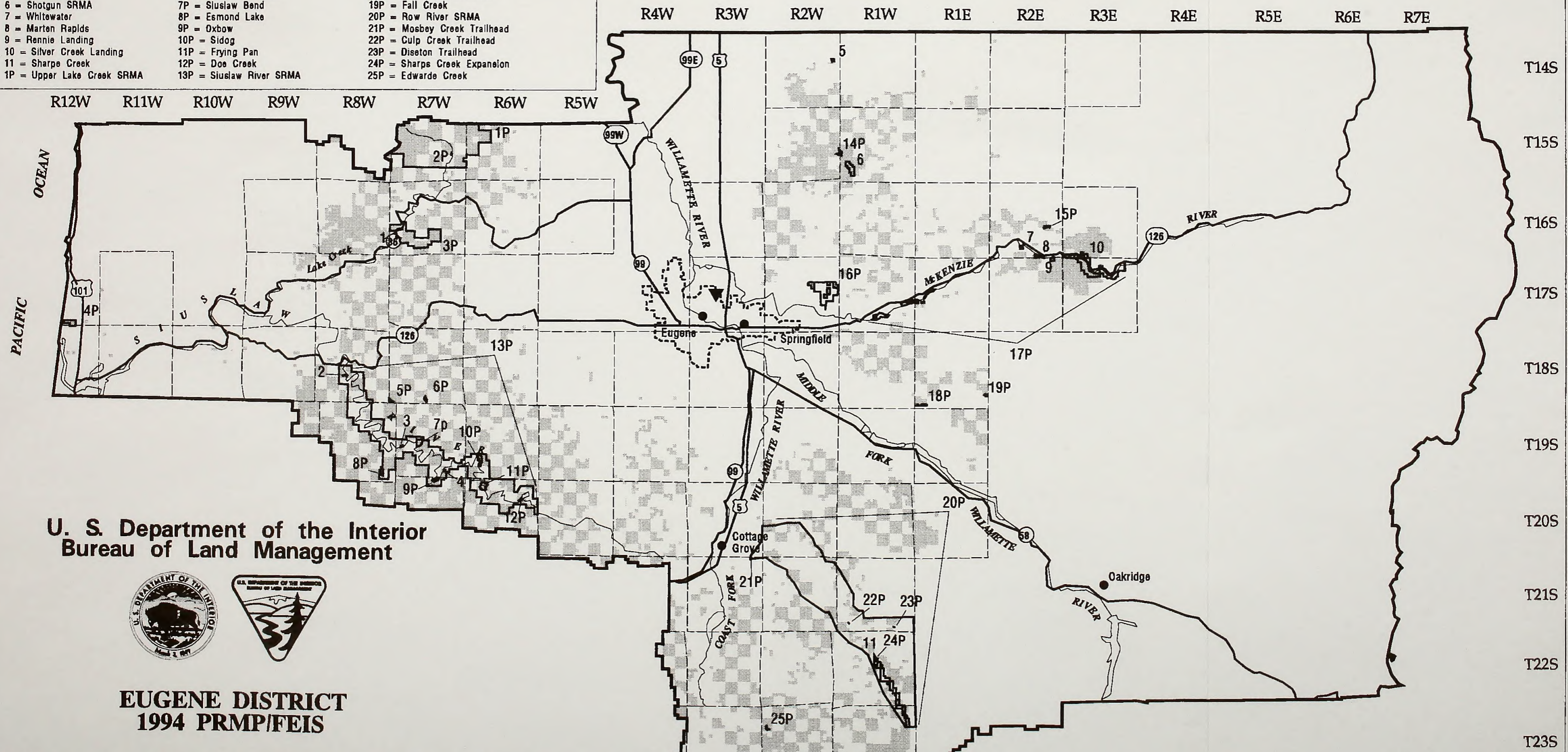
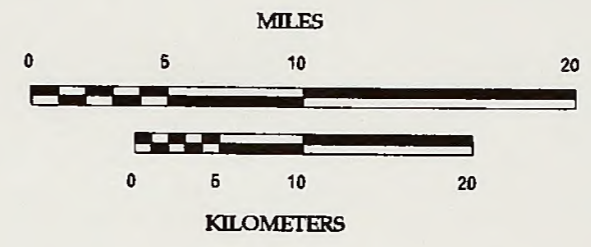

PROPOSED POW RIVER
SPECIAL RECREATION
MANAGEMENT AREA (SRMA)
MAP 45-9
1 25 & 758 R 1W
1 1/2 MILE CORRIDOR



Note: Detail corridor map through
non-adjacent areas.

 District Office
 City, Urban Area
 Existing Recreation Site/Area
 Highway
 Stream
 Proposed Recreation Site/Area
 Planning Area Boundary
 BLM Administered Land

- | | | |
|----------------------------|----------------------------|------------------------------|
| 1 = Lake Creek | 2P = Hult Pond | 14P = Homestead |
| 2 = Whittaker Creek | 3P = Lower Lake Creek SRMA | 15P = North Fork Gate Creek |
| 3 = Clay Creek | 4P = Heceta Sand Dunes | 16P = Gilkey Creek SRMA |
| 4 = Haight Creek | 5P = Saieratus | 17P = McKenzie River SRMA |
| 5 = McKecher Park | 6P = Wolf Creek Falls | 18P = Fall Creek Reservoir |
| 6 = Shotgun SRMA | 7P = Siuslaw Bend | 19P = Fall Creek |
| 7 = Whitewater | 8P = Esmond Lake | 20P = Row River SRMA |
| 8 = Marten Rapids | 9P = Oxbow | 21P = Mosbey Creek Trailhead |
| 9 = Rennie Landing | 10P = Sidog | 22P = Culp Creek Trailhead |
| 10 = Silver Creek Landing | 11P = Frying Pan | 23P = Diseton Trailhead |
| 11 = Sharpe Creek | 12P = Doe Creek | 24P = Sharps Creek Expansion |
| 1P = Upper Lake Creek SRMA | 13P = Siuslaw River SRMA | 25P = Edwarde Creek |



U. S. Department of the Interior
Bureau of Land Management



**EUGENE DISTRICT
1994 PRMP/FEIS**

MAP 2-10: EXISTING AND PROPOSED RECREATION SITES



U. S. Department of the Interior
Bureau of Land Management

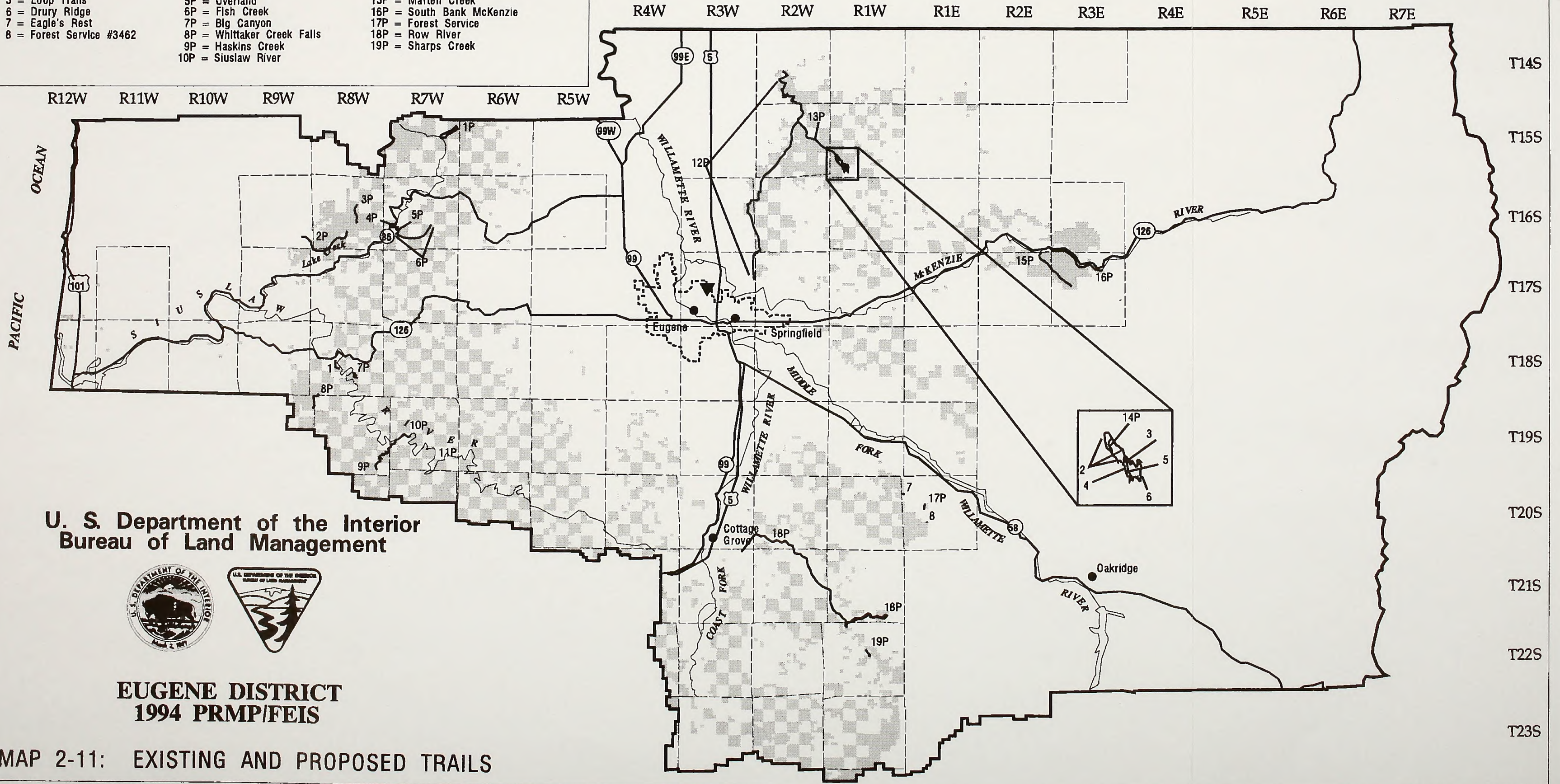
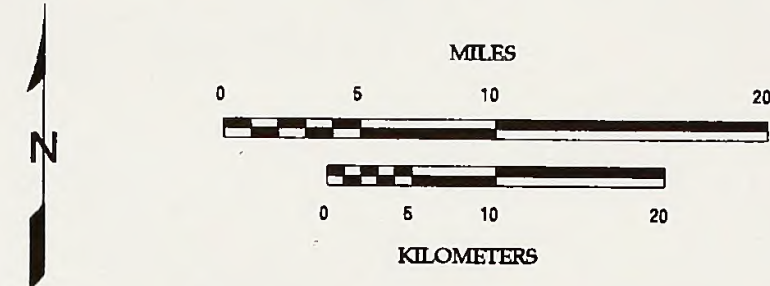


EUGENE DISTRICT
1984 PRINTING

MAP 5-10: EXISTING AND PROPOSED RECREATION SITES

- District Office
- City, Urban Area
- Existing Trail
- Highway
- Proposed Trail
- Planning Area Boundary
- BLM Administered Land

- | | | |
|---------------------------|----------------------------|------------------------------|
| 1 = Whittaker Creek Ridge | 1P = Hult Equestrian Loop | 11P = Clay Creek |
| 2 = Shotgun Creek | 2P = Deadwood - Windy Peak | 12P = Coburg Hills |
| 3 = Boy Scout Trail | 3P = Greenleaf Creek | 13P = Coburg Hills Connector |
| 4 = Lower Trail | 4P = Lake Creek | 14P = Shotgun Connector |
| 5 = Loop Trails | 5P = Overland | 15P = Marten Creek |
| 6 = Drury Ridge | 6P = Fish Creek | 16P = South Bank McKenzie |
| 7 = Eagle's Rest | 7P = Big Canyon | 17P = Forest Service |
| 8 = Forest Service #3462 | 8P = Whittaker Creek Falls | 18P = Row River |
| | 9P = Haskins Creek | 19P = Sharps Creek |
| | 10P = Siuclaw River | |



U. S. Department of the Interior
Bureau of Land Management



EUGENE DISTRICT
1994 PRMP/FEIS

MAP 2-11: EXISTING AND PROPOSED TRAILS

MAP 2-11. EXISTING AND PROPOSED TRAILS

BUCKINGE DISTRICT
1994 TERRITORIES



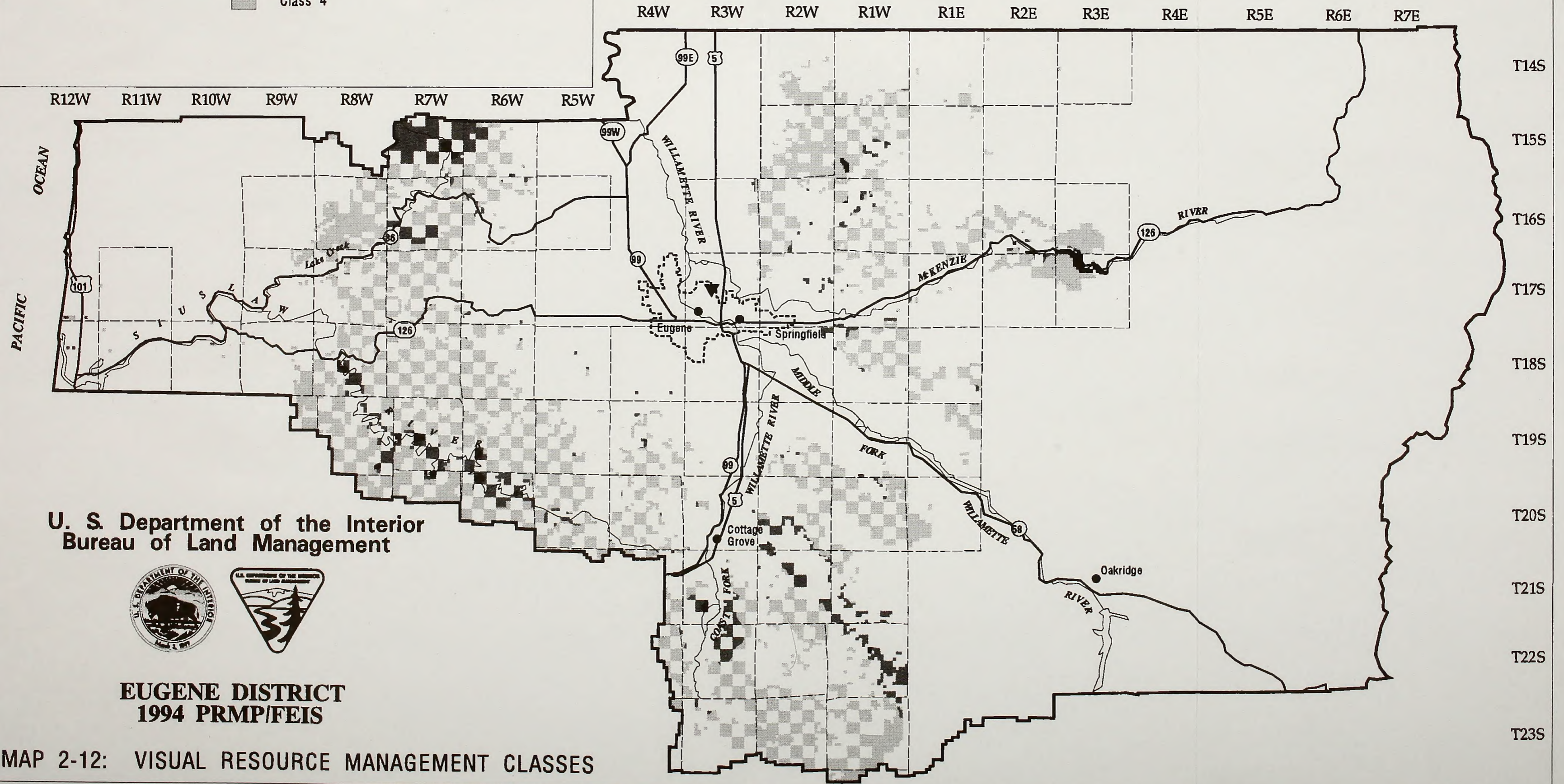

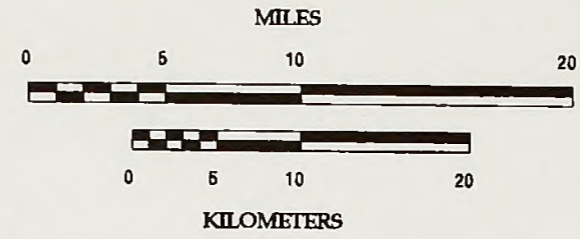
U. S. Department of the Interior
Bureau of Land Management



23°N	24°N	107°W	108°W
25°N	26°N	107°W	108°W
27°N	28°N	107°W	108°W
29°N	30°N	107°W	108°W
31°N	32°N	107°W	108°W
33°N	34°N	107°W	108°W
35°N	36°N	107°W	108°W
37°N	38°N	107°W	108°W
39°N	40°N	107°W	108°W
41°N	42°N	107°W	108°W
43°N	44°N	107°W	108°W
45°N	46°N	107°W	108°W
47°N	48°N	107°W	108°W
49°N	50°N	107°W	108°W
51°N	52°N	107°W	108°W
53°N	54°N	107°W	108°W
55°N	56°N	107°W	108°W
57°N	58°N	107°W	108°W
59°N	60°N	107°W	108°W
61°N	62°N	107°W	108°W
63°N	64°N	107°W	108°W
65°N	66°N	107°W	108°W
67°N	68°N	107°W	108°W
69°N	70°N	107°W	108°W
71°N	72°N	107°W	108°W
73°N	74°N	107°W	108°W
75°N	76°N	107°W	108°W
77°N	78°N	107°W	108°W
79°N	80°N	107°W	108°W
81°N	82°N	107°W	108°W
83°N	84°N	107°W	108°W
85°N	86°N	107°W	108°W
87°N	88°N	107°W	108°W
89°N	90°N	107°W	108°W
91°N	92°N	107°W	108°W
93°N	94°N	107°W	108°W
95°N	96°N	107°W	108°W
97°N	98°N	107°W	108°W
99°N	100°N	107°W	108°W

Existing Trail
 Proposed Trail
 State Administrative Line
 Federal Administrative Line
 Boundary (see Appendix)

	District Office		Highway		Planning Area Boundary
	City, Urban Area		Stream		
	Class 1				
	Class 2				
	Class 3				
	Class 4				



U. S. Department of the Interior
Bureau of Land Management



**EUGENE DISTRICT
1994 PRMP/FEIS**

MAP 2-12: VISUAL RESOURCE MANAGEMENT CLASSES









EDGEMO DISTRICT
1994 IMPROVEMENTS

U.S. Department of the Interior
Bureau of Land Management

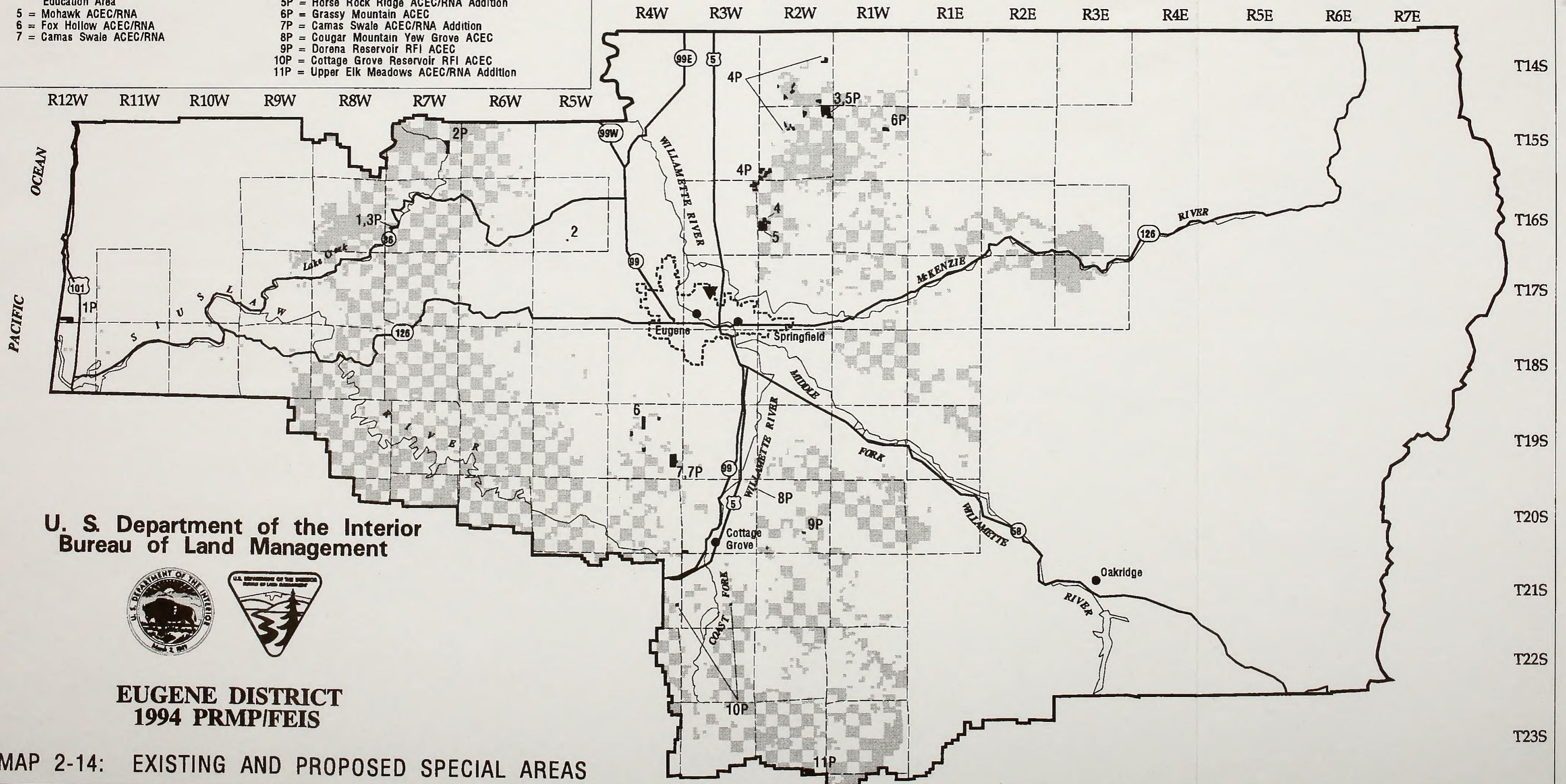
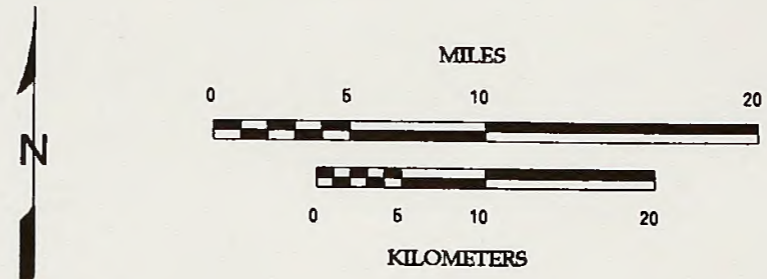


Class 1	Light	Public Use
Class 2	Medium	Public Use
Class 3	Heavy	Public Use
Class 4	Very Heavy	Public Use
Class 5	Very Heavy	Public Use

North Arrow
Scale 1:50,000

-  District Office
-  City, Urban Area
-  Existing Special Area
-  Highway
-  Stream
-  Proposed Special Area
-  Planning Area Boundary
-  BLM Administered Land

- 1 = Lake Creek Falls ACEC/ONA
- 2 = Long Tom ACEC
- 3 = Horse Rock Ridge ACEC/RNA
- 4 = McGowan Creek Environmental Education Area
- 5 = Mohawk ACEC/RNA
- 6 = Fox Hollow ACEC/RNA
- 7 = Camas Swale ACEC/RNA
- 1P = Heceta Sand Dunes ACEC/ONA
- 2P = Hult Marsh ACEC
- 3P = Lake Creek Falls ACEC/ONA Addition
- 4P = Coburg Hills RFI ACEC
- 5P = Horse Rock Ridge ACEC/RNA Addition
- 6P = Grassy Mountain ACEC
- 7P = Camas Swale ACEC/RNA Addition
- 8P = Cougar Mountain Yew Grove ACEC
- 9P = Dorena Reservoir RFI ACEC
- 10P = Cottage Grove Reservoir RFI ACEC
- 11P = Upper Elk Meadows ACEC/RNA Addition



U. S. Department of the Interior
Bureau of Land Management



EUGENE DISTRICT
1994 PRMP/FEIS

MAP 2-14: EXISTING AND PROPOSED SPECIAL AREAS

MAP 2-14: EXISTING AND PROPOSED SPECIAL AREAS

EUROPEAN DISTRICT
1994 ESTABLISHED

U.S. Department of the Interior
Bureau of Land Management



42°N 43°N 123°W 124°W 125°W

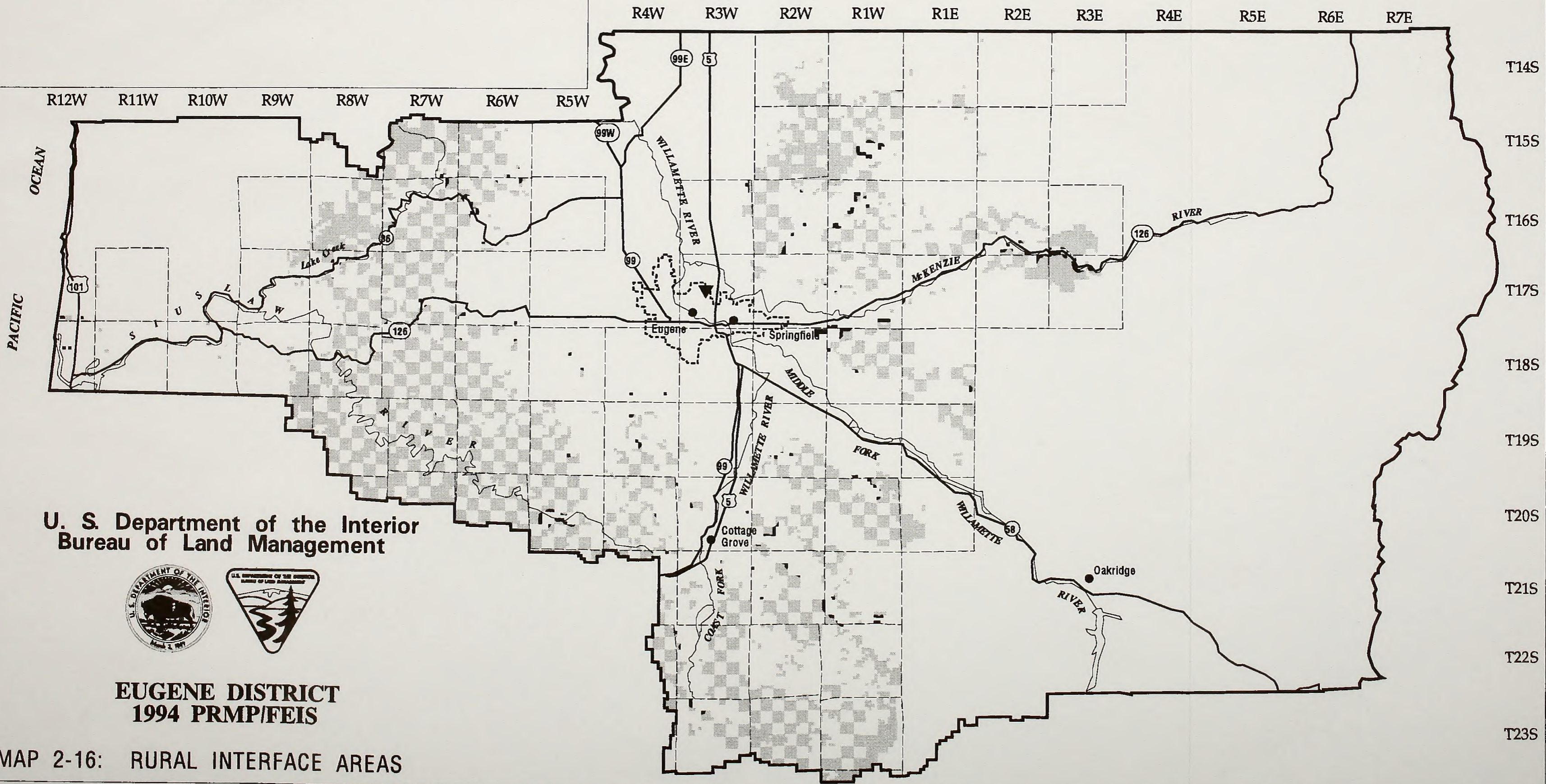
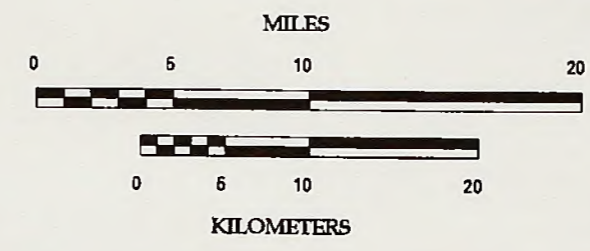

- 1 - Low Tree Fall Action
- 2 - Low Tree Fall
- 3 - Low Tree Fall
- 4 - Low Tree Fall
- 5 - Low Tree Fall
- 6 - Low Tree Fall
- 7 - Low Tree Fall
- 8 - Low Tree Fall
- 9 - Low Tree Fall
- 10 - Low Tree Fall

Special Areas
 Proposed Special Areas
 Planning and Boundary
 of the Administrative Unit



- ▼ District Office
- City, Urban Area
- Highway
- Stream
- Planning Area Boundary
- BLM Administered Land

■ BLM Administered Land within 1/4 mile of 0-20 acre county zoning area.



U. S. Department of the Interior
Bureau of Land Management

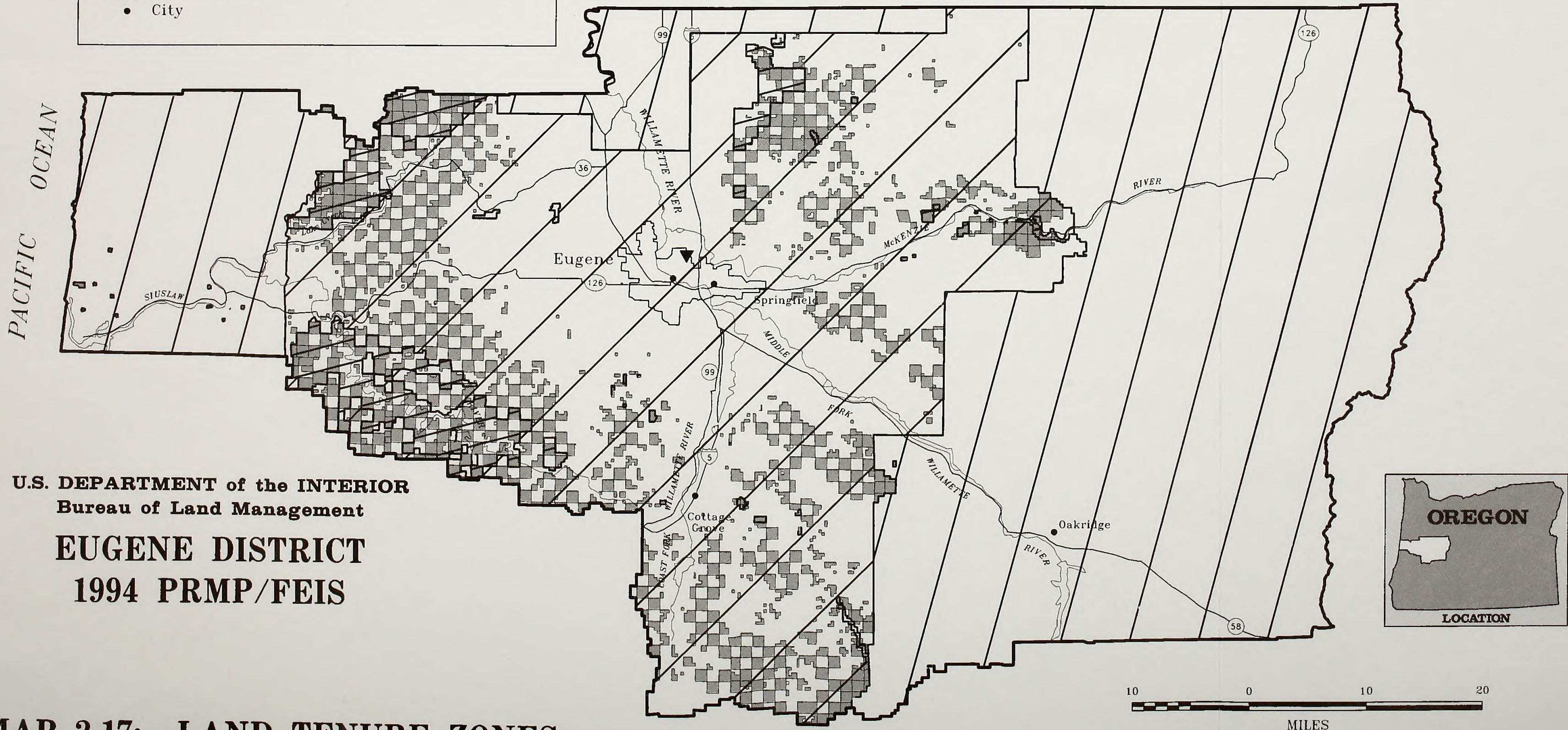


**EUGENE DISTRICT
1994 PRMP/FEIS**

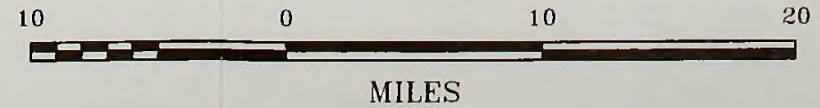
MAP 2-16: RURAL INTERFACE AREAS

LEGEND

- | | |
|----------------------|-------------------------|
| ▼ District Office | ■ BLM Administered Land |
| ⬮ Interstate Highway | ▨ Zone I |
| ⬮ U.S. Highway | ▧ Zone II |
| ⬮ State Highway | ▩ Zone III |
| — District Boundary | |
| — Highway | |
| — Stream | |
| ◻ Urban Area | |
| • City | |

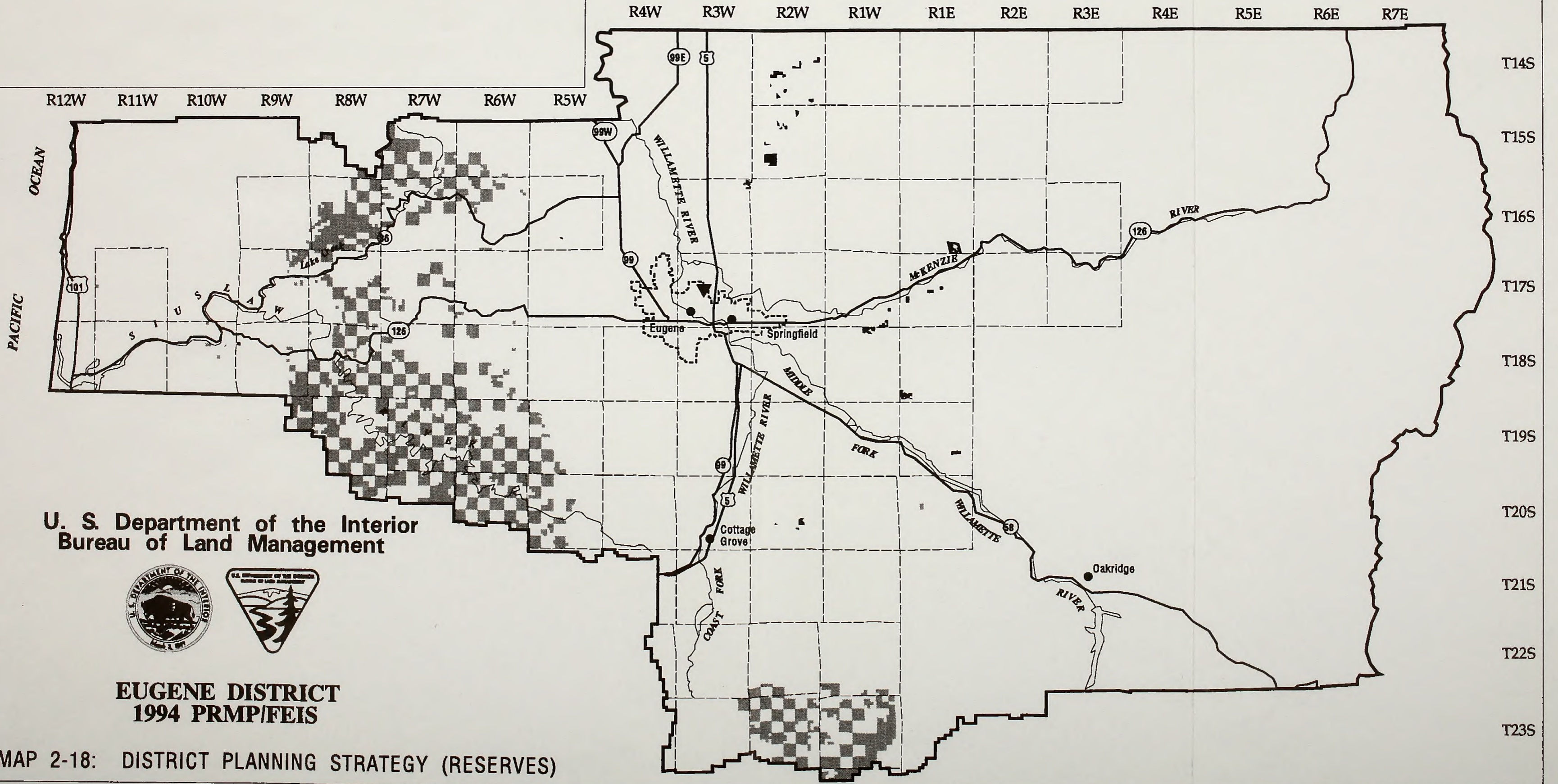
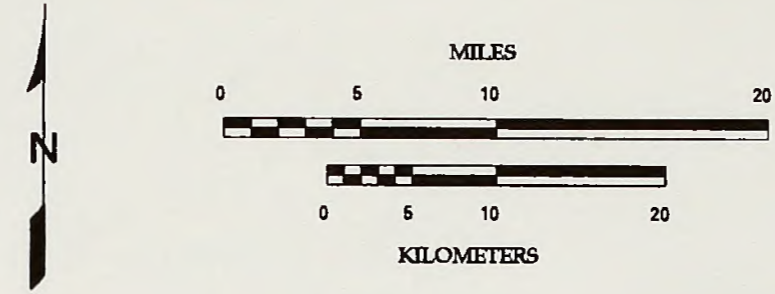


U.S. DEPARTMENT of the INTERIOR
 Bureau of Land Management
EUGENE DISTRICT
1994 PRMP/FEIS



MAP 2-17: LAND TENURE ZONES

- ▼ District Office
- City, Urban Area
- Late-Successional Reserve
- District Defined Reserve
- Highway
- Stream
- Planning Area Boundary












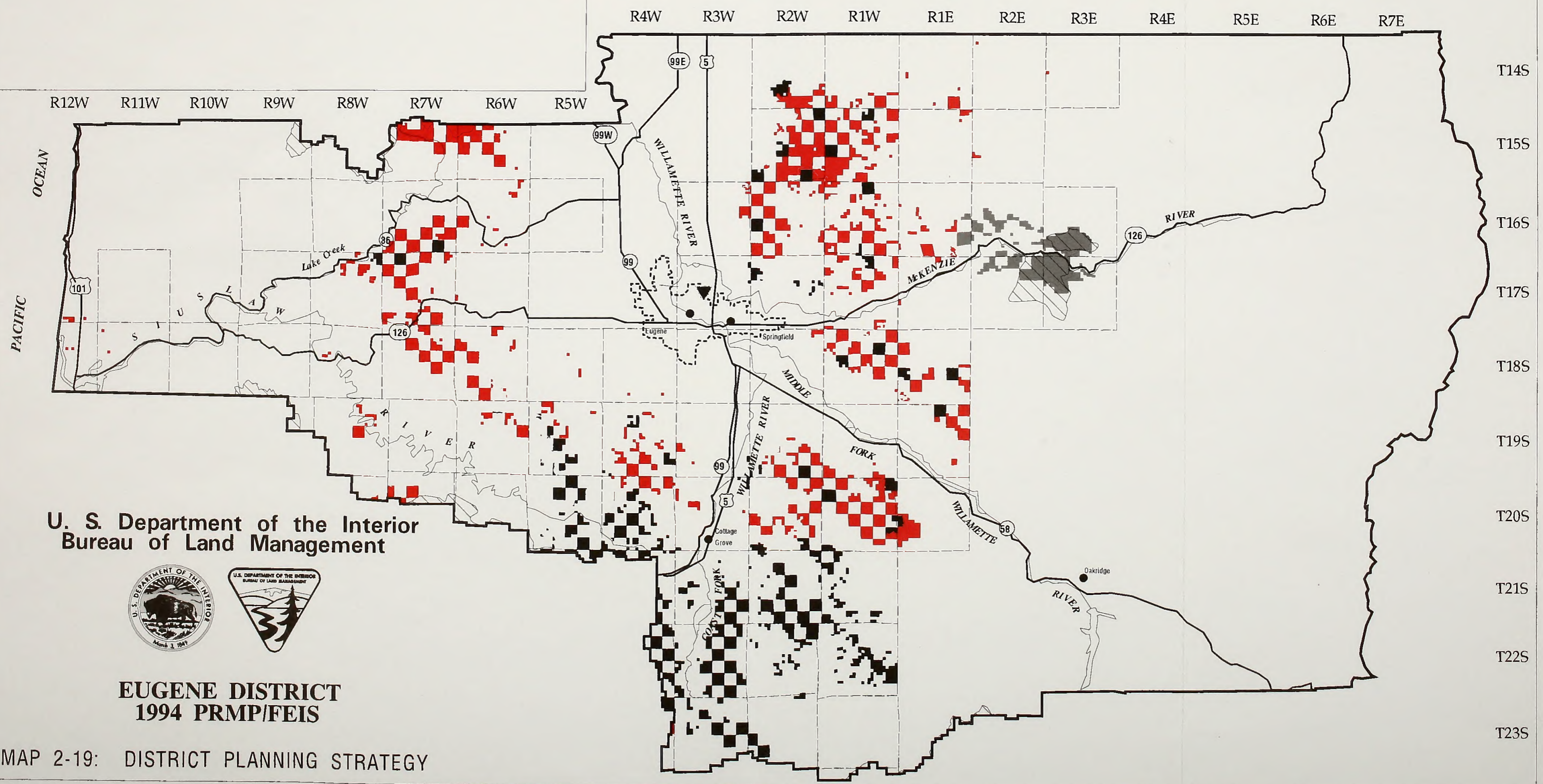
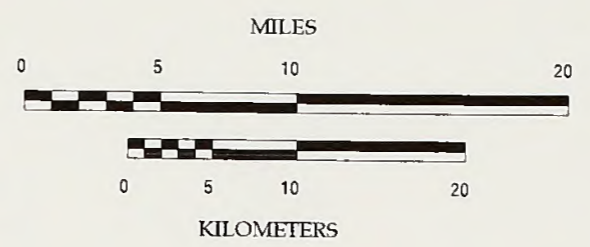
U. S. Department of the Interior
Bureau of Land Management



**EUGENE DISTRICT
1994 PRMP/FEIS**

MAP 2-18: DISTRICT PLANNING STRATEGY (RESERVES)

-  District Office
-  City, Urban Area
-  Adaptive Management Area
-  Northern General Forest Management Area
-  Highway
-  Stream
-  Connectivity / Diversity Block
-  Tier 1 Key Watershed
-  Planning Area Boundary












U. S. Department of the Interior
Bureau of Land Management

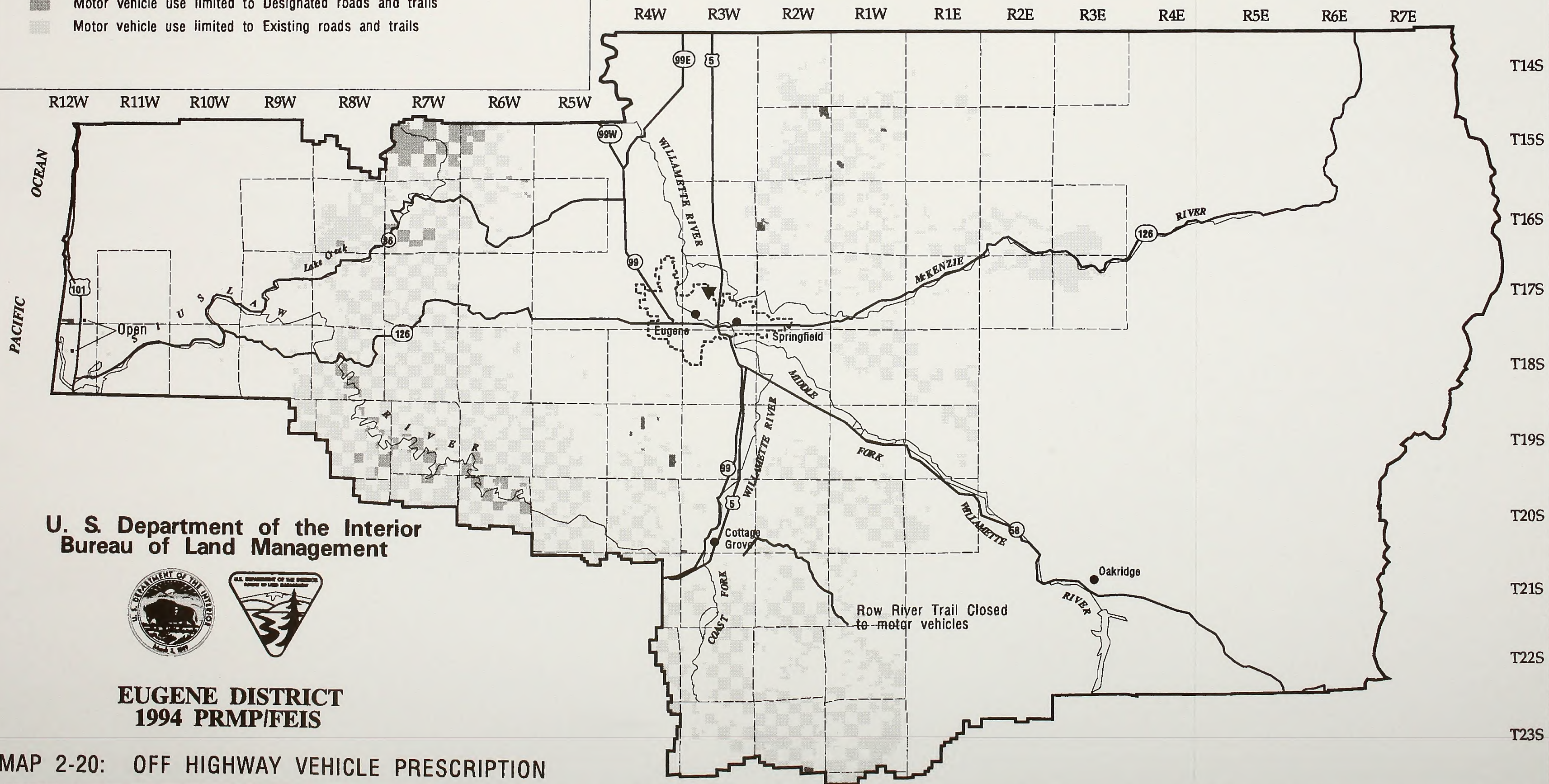

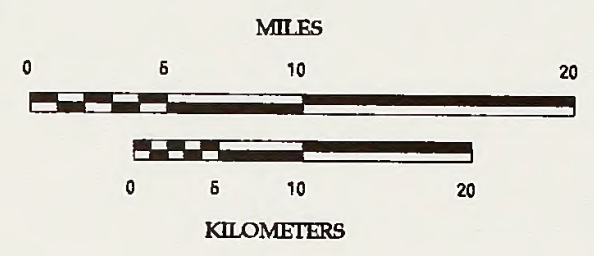


**EUGENE DISTRICT
1994 PRMP/FEIS**

MAP 2-19: DISTRICT PLANNING STRATEGY

-  District Office
-  City, Urban Area
-  Highway
-  Stream
-  Planning Area Boundary

-  Open to motor vehicle use
-  Closed to Motor Vehicle Use
-  Motor vehicle use limited to Designated roads and trails
-  Motor vehicle use limited to Existing roads and trails



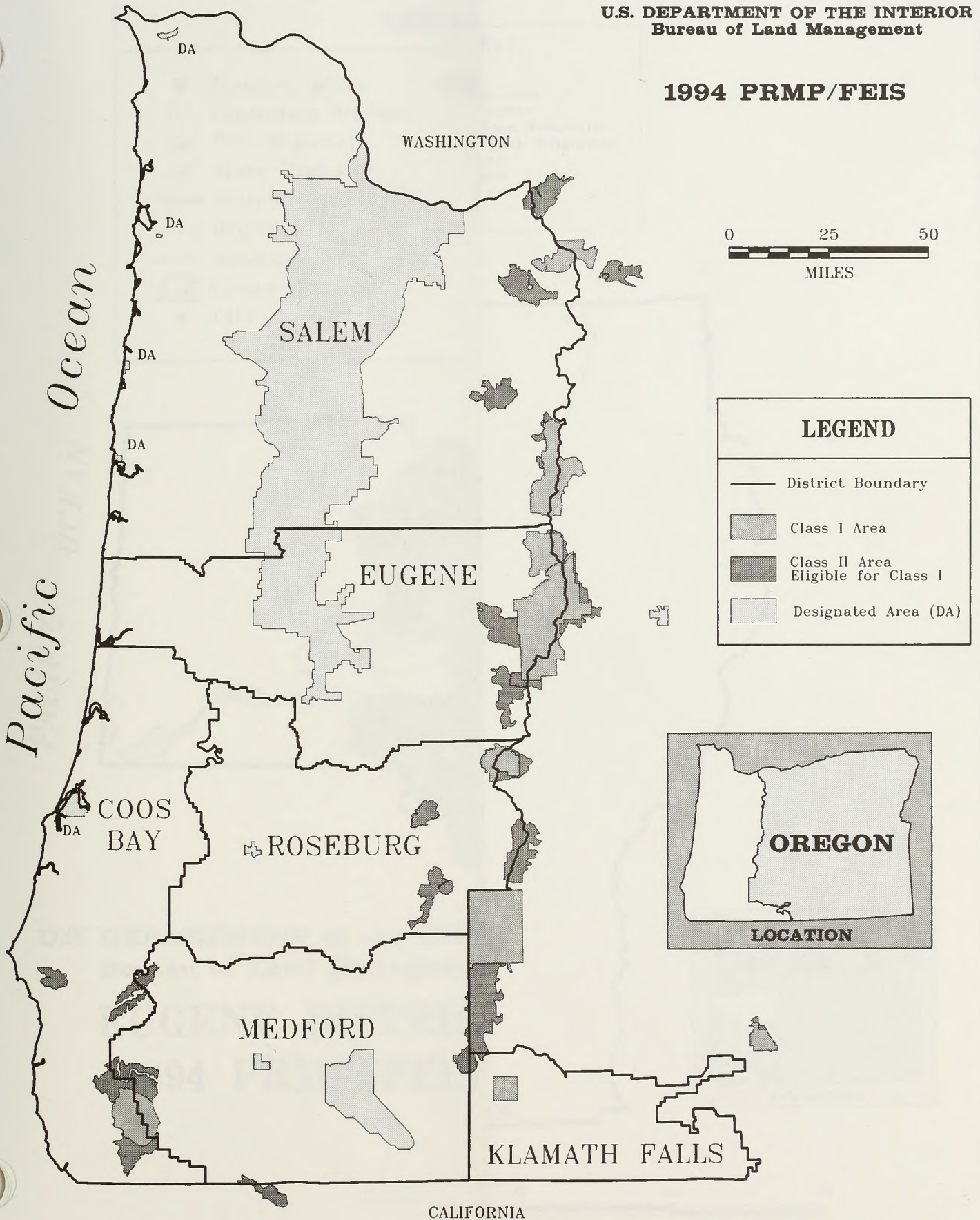
U. S. Department of the Interior
Bureau of Land Management



**EUGENE DISTRICT
1994 PRMP/FEIS**

MAP 2-20: OFF HIGHWAY VEHICLE PRESCRIPTION

1994 PRMP/FEIS



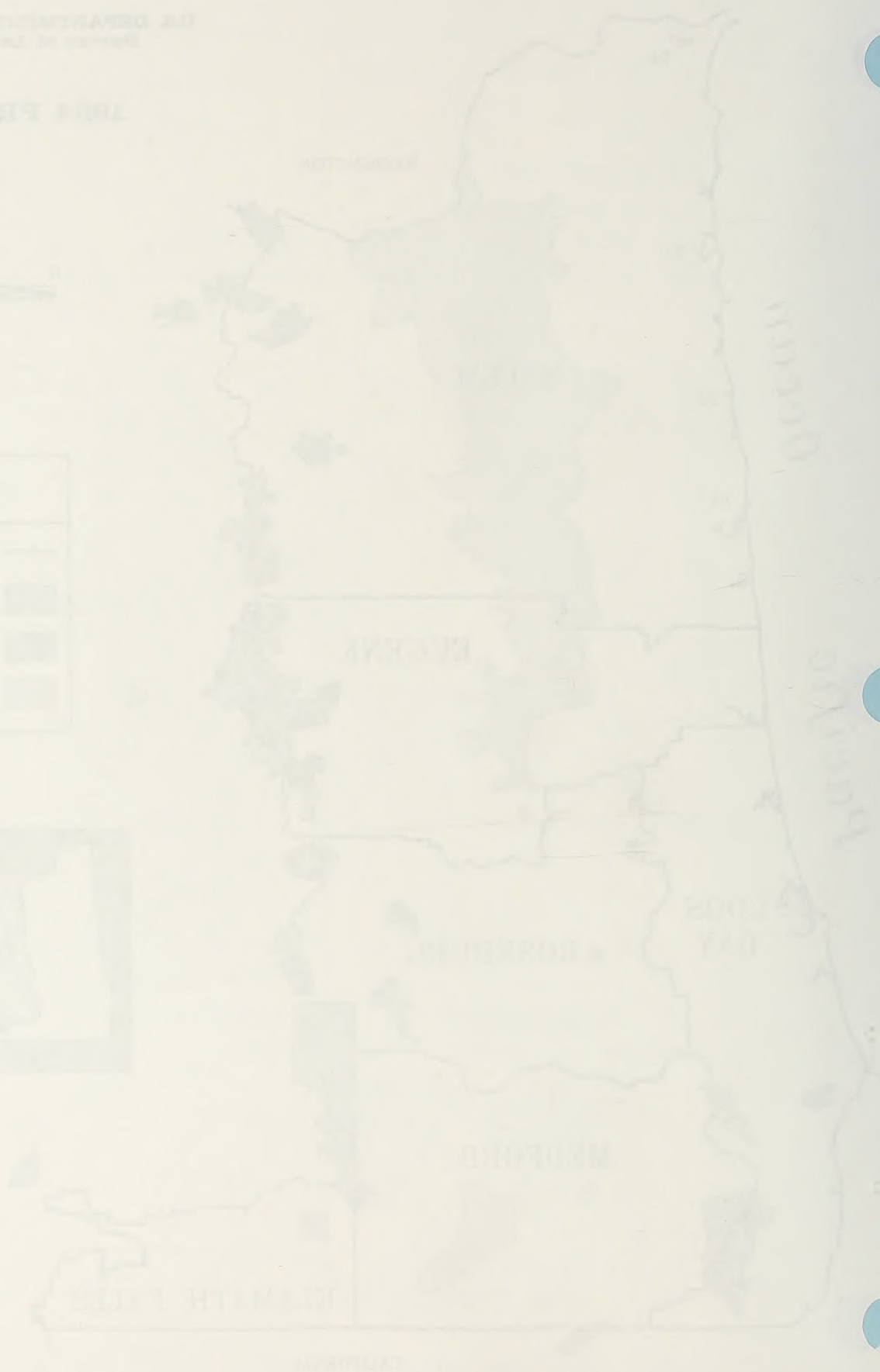
MAP 3-2: SENSITIVE AIR QUALITY AREAS

1984 AIR QUALITY



LEGEND

—	State Boundary
■	Class 1 Area
■	Class 2 Area
■	Class 3 Area
■	Class 4 Area



MAP 8-2: SENSITIVE AIR QUALITY AREAS


LEGEND

- ▼ District Office
- ⬮ Interstate Highway
- ⬮ U.S. Highway
- ⬮ State Highway
- District Boundary
- Highway
- Stream
- ⬮ Urban Area
- City

3 Analytical Watershed

Analytical Watershed Key

- | | |
|----------------------|-----------------------------|
| 1 = Lake Creek | 8 = Middle Siuslaw |
| 2 = Willamette River | 9 = Upper Siuslaw |
| 3 = Calapooia River | 10 = Coast Fork Willamette |
| 4 = Mohawk River | 11 = Middle Fork Willamette |
| 5 = McKenzie River | 12 = Big River |
| 6 = Wildcat Creek | 13 = Row River |
| 7 = Wolf Creek | |



**U.S. DEPARTMENT of the INTERIOR
Bureau of Land Management**

**EUGENE DISTRICT
1994 PRMP/FEIS**



MAP 3-3: ANALYTICAL WATERSHEDS

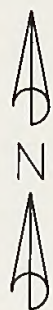
LEGEND

- ▼ District Office
- ⬇ Interstate Highway
- ⬇ U.S. Highway
- ⬇ State Highway
- District Boundary
- Highway
- Stream
- ⬆ Urban Area
- City

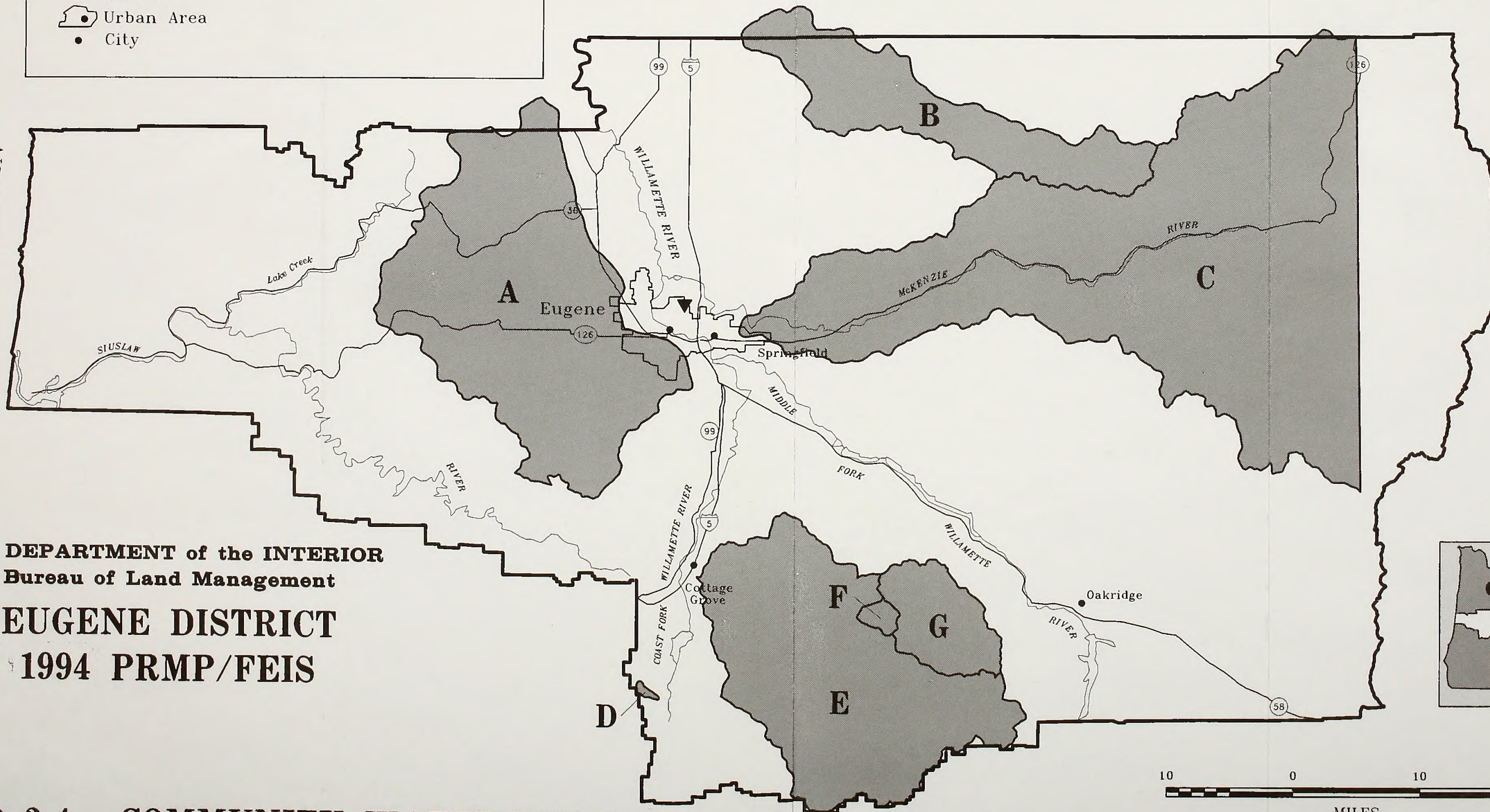
Community Watershed

Community Watershed Key


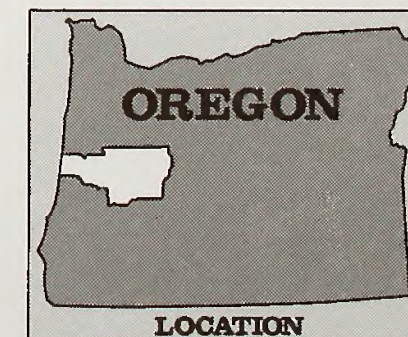
- A = Monroe (Long Tom River)
- B = Brownsville (Calapooya River)
- C = Eugene Water and Electric Board (McKenzie River)
- D = London Water Coop (Beaver Creek)
- E = Cottage Grove (Row River)
- F = Cottage Grove (Prather Creek)
- G = Cottage Grove (Layng Creek)



PACIFIC OCEAN



U.S. DEPARTMENT of the INTERIOR
Bureau of Land Management
EUGENE DISTRICT
1994 PRMP/FEIS



MAP 3-4: COMMUNITY WATERSHEDS

MAP 3-4: COMMUNITY WATERSHEDS

1984 PREPARIS
EUGENE DISTRICT

US DEPARTMENT of the INTERIOR
Bureau of Land Management



LEGEND

- Community Watershed
- County Boundary
- State Highway
- U.S. Highway
- Interstate Highway
- County Office

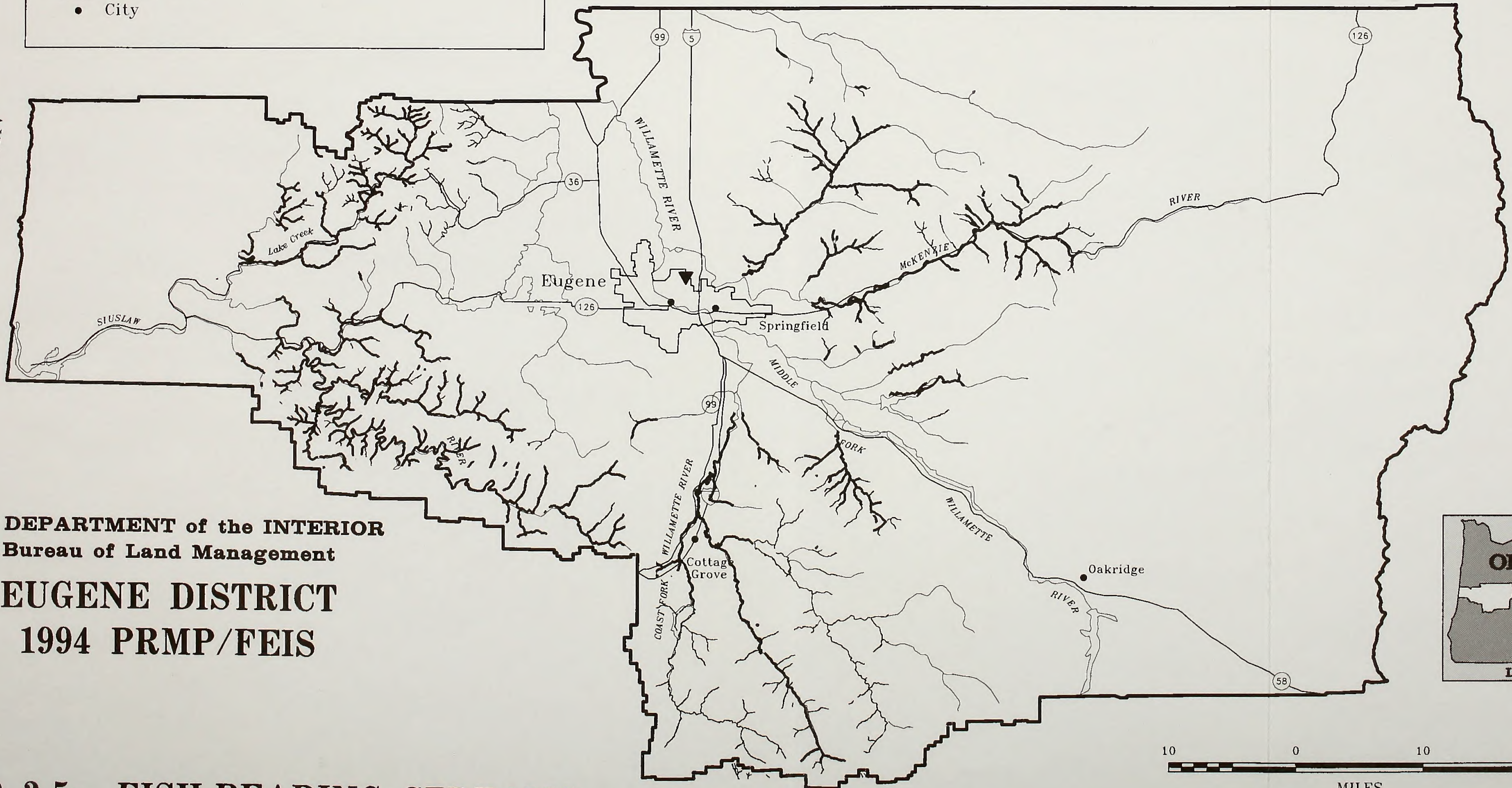


LEGEND

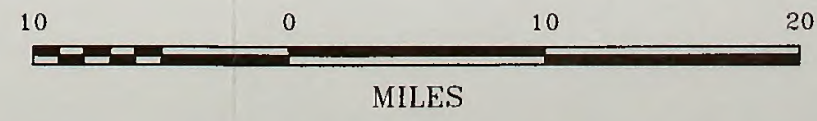
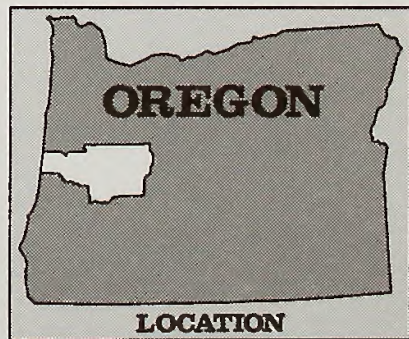
- ▼ District Office
- ⬮ Interstate Highway
- ⬮ U.S. Highway
- ⬮ State Highway
- District Boundary
- Highway
- Stream
- ◻ Urban Area
- City
- Anadromous Fish Stream
- Resident Fish Stream
- All streams shown contain resident fish.



PACIFIC OCEAN



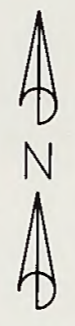
U.S. DEPARTMENT of the INTERIOR
 Bureau of Land Management
EUGENE DISTRICT
 1994 PRMP/FEIS



MAP 3-5: FISH-BEARING STREAMS

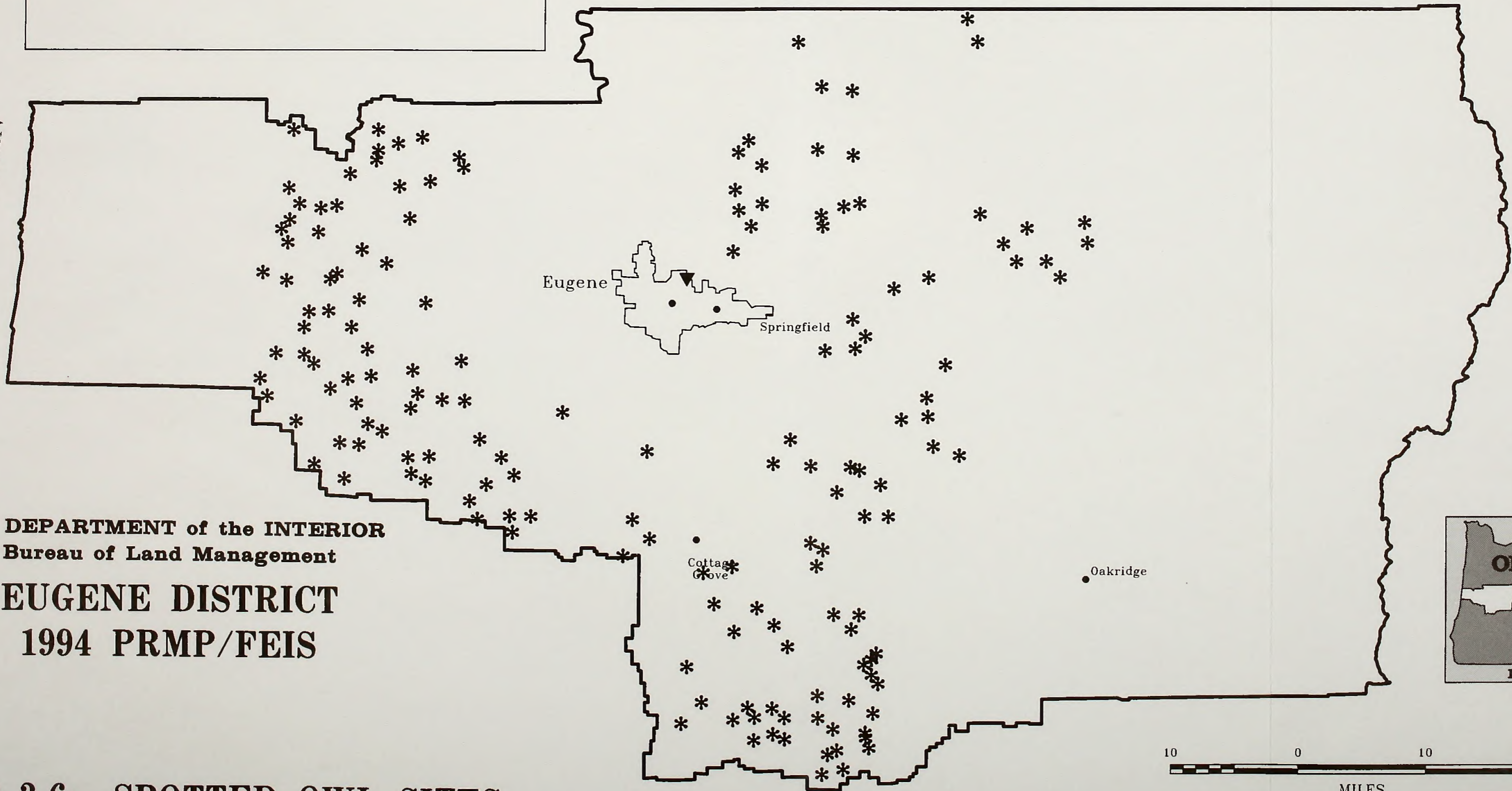
LEGEND

- ▼ District Office
- District Boundary
- Urban Area
- City
- * Owl Pair or Resident
- Single Site (1985-1993)



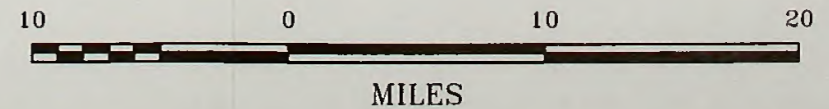
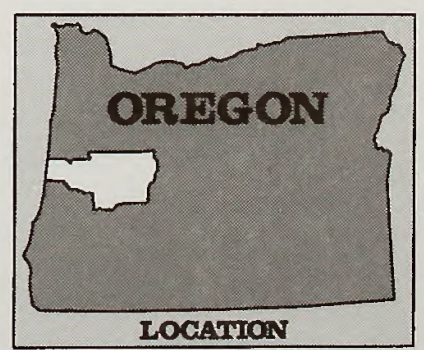
Map represents any occupancy for years 1985 through 1993, not current occupancy. Presence of pairs or singles at sites may change each year.

PACIFIC OCEAN



U.S. DEPARTMENT of the INTERIOR
Bureau of Land Management

**EUGENE DISTRICT
1994 PRMP/FEIS**

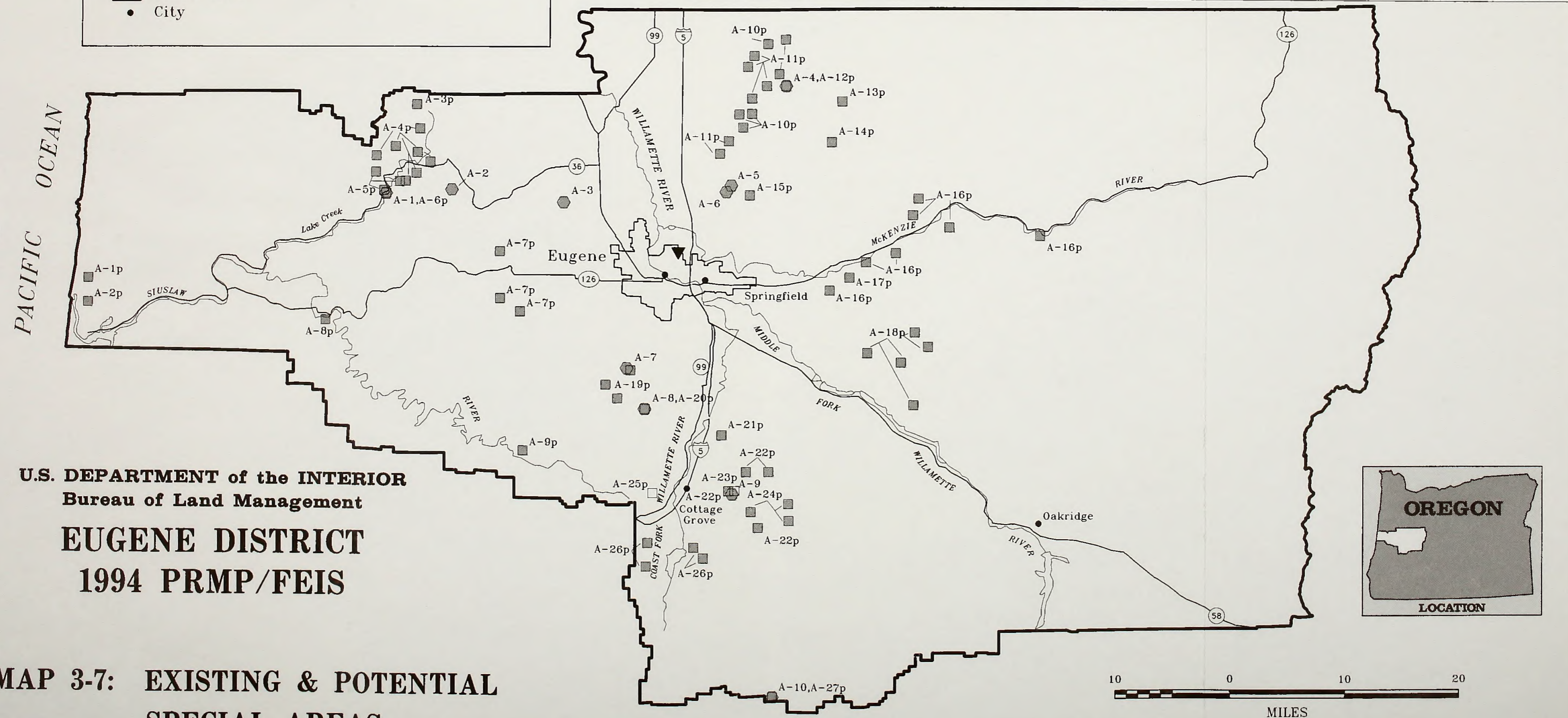
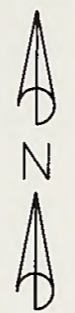


MAP 3-6: SPOTTED OWL SITES

LEGEND

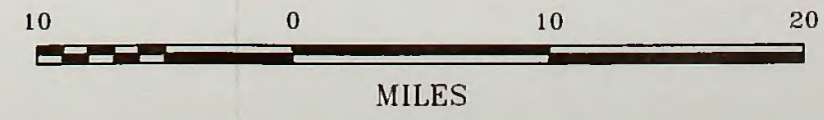
- ▼ District Office
- ⬮ Interstate Highway
- ⬮ U.S. Highway
- ⬮ State Highway
- District Boundary
- Highway
- Stream
- ◻ Urban Area
- City
- ◻ R-3 Existing Special Area
- ◻ R-4p Potential Special Area

- Special Area Key**
- A-1 = Lake Creek Falls ACEC
 - A-2 = Vik Road Environmental Education Area
 - A-3 = Long Tom ACEC
 - A-4 = Horse Rock Ridge ACEC
 - A-5 = McGowan Creek Environmental Education Area
 - A-6 = Mohawk ACEC/RNA
 - A-7 = Fox Hollow ACEC/RNA
 - A-8 = Camas Swale ACEC/RNA
 - A-9 = Row River Environmental Education Area
 - A-10 = Upper Elk Meadows ACEC/RNA
 - A-1p = Heceta Sand Dunes ACEC/ONA
 - A-2p = Cannery Dunes ACEC/ONA
 - A-3p = Hult Marsh ACEC
 - A-4p = Triangle Lake ACEC (RFI)
 - A-5p = Triangle Lake ACEC (BEHA)
 - A-6p = Lake Creek Falls ACEC/ONA Addition
 - A-7p = Fern Ridge ACEC (BEHA)
 - A-8p = Siuslaw River ACEC (BEHA)
 - A-9p = Fawn Creek ACEC
 - A-10p = Coburg Hills ACEC (BEHA)
 - A-11p = Coburg Hills ACEC (RFI)
 - A-12p = Horse Rock Ridge ACEC/RNA Addition
 - A-13p = Grassy Mountain ACEC
 - A-14p = Bunker Hill ACEC
 - A-15p = Coburg Hills Scenic Area ACEC
 - A-16p = McKenzie River ACEC (BEHA)
 - A-17p = McKenzie River ACEC (RFI)
 - A-18p = Fall Creek Reservoir ACEC (BEHA)
 - A-19p = Lorane Ponderosa Pine ACEC
 - A-20p = Camas Swale ACEC/RNA Addition
 - A-21p = Cougar Mountain Yew Grove ACEC
 - A-22p = Dorena Reservoir ACEC (RFI)
 - A-23p = Dorena Prairie ACEC
 - A-24p = Dorena Reservoir ACEC (BEHA)
 - A-25p = Cottage Grove Environmental Education Area
 - A-26p = Cottage Grove Reservoir ACEC (RFI)
 - A-27p = Upper Elk Meadows ACEC/RNA Addition
- RFI = Relict Forest Islands
BEHA = Bald Eagle Habitat Area



U.S. DEPARTMENT of the INTERIOR
Bureau of Land Management
EUGENE DISTRICT
1994 PRMP/FEIS

MAP 3-7: EXISTING & POTENTIAL SPECIAL AREAS

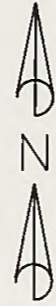


LEGEND

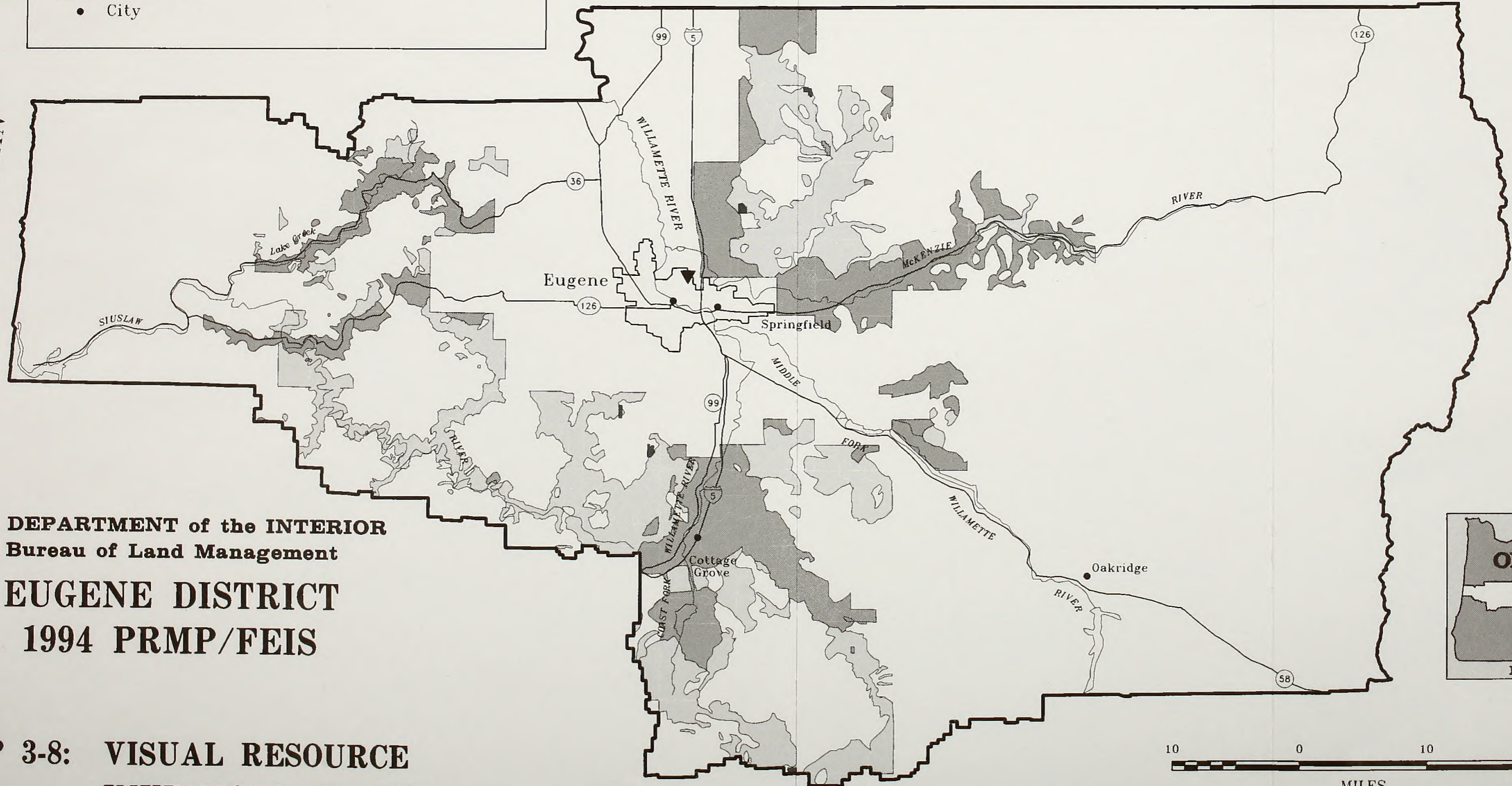
- ▼ District Office
- ⬇ Interstate Highway
- ⬇ U.S. Highway
- ⬇ State Highway
- District Boundary
- Highway
- Stream
- ◻ Urban Area
- City

Visual Resource Inventory Classes

- Class 1
- Class 2
- ◻ Class 3
- ◻ Class 4

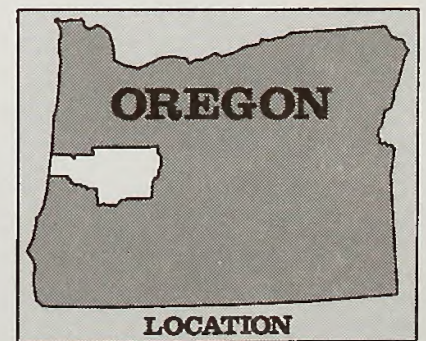


PACIFIC OCEAN



U.S. DEPARTMENT of the INTERIOR
Bureau of Land Management

**EUGENE DISTRICT
1994 PRMP/FEIS**

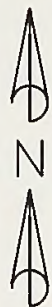


**MAP 3-8: VISUAL RESOURCE
INVENTORY CLASSES**

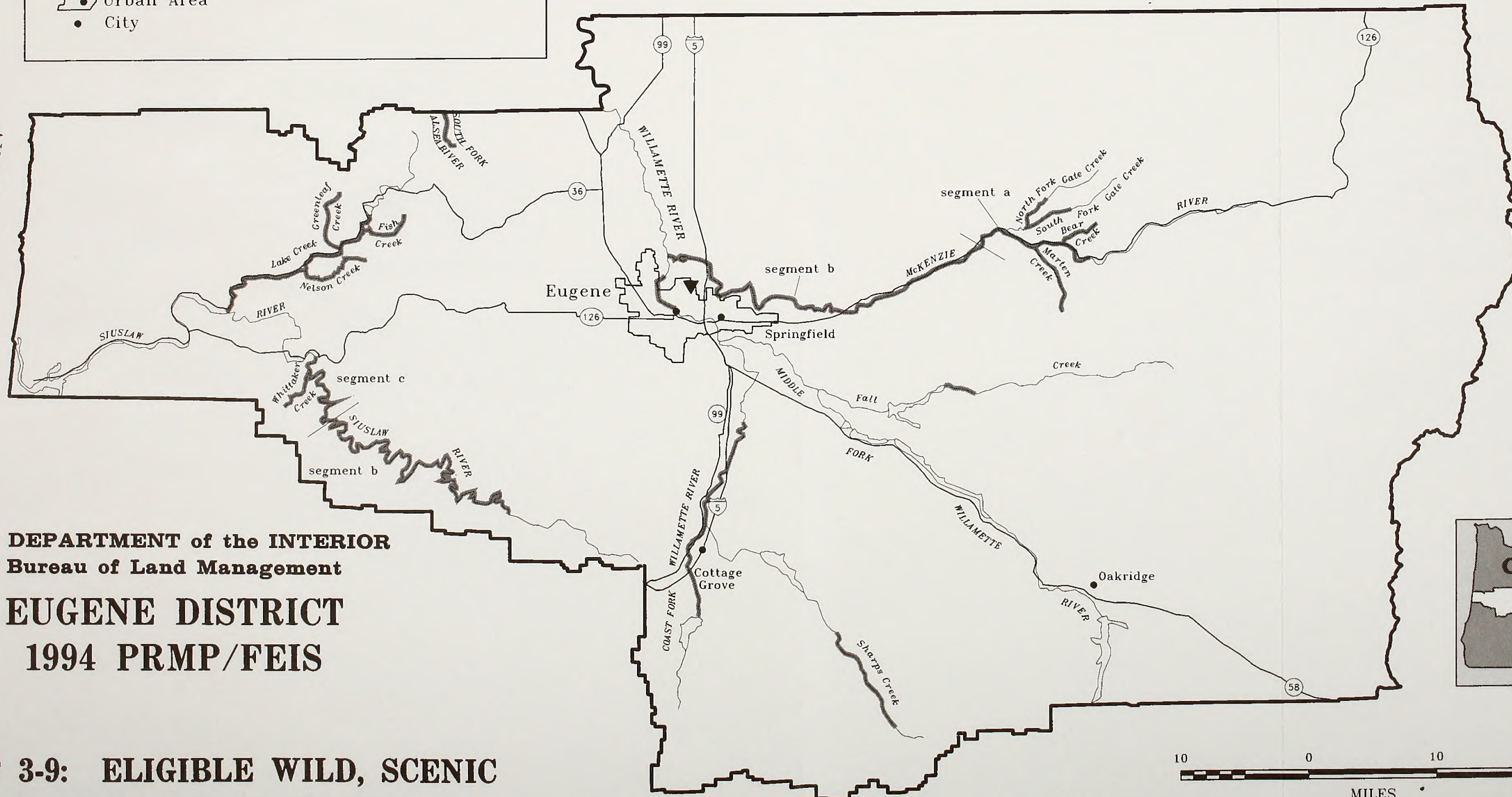


LEGEND

- ▼ District Office
- ⬮ Interstate Highway
- ⬮ U.S. Highway
- ⬮ State Highway
- District Boundary
- Highway
- Stream
- ◻ Urban Area
- City
- ◀ Identified and Eligible Wild, Scenic, and Recreational River Segments

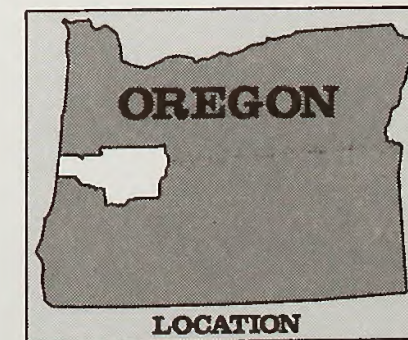


PACIFIC OCEAN




U.S. DEPARTMENT of the INTERIOR
Bureau of Land Management

**EUGENE DISTRICT
1994 PRMP/FEIS**



LOCATION

**MAP 3-9: ELIGIBLE WILD, SCENIC
AND RECREATIONAL RIVERS**



LEGEND

1. National Forest	2. State Park
3. Game Preserve	4. Wildlife Refuge
5. Game Preserve	6. Game Preserve
7. Game Preserve	8. Game Preserve
9. Game Preserve	10. Game Preserve
11. Game Preserve	12. Game Preserve
13. Game Preserve	14. Game Preserve
15. Game Preserve	16. Game Preserve
17. Game Preserve	18. Game Preserve
19. Game Preserve	20. Game Preserve
21. Game Preserve	22. Game Preserve
23. Game Preserve	24. Game Preserve
25. Game Preserve	26. Game Preserve
27. Game Preserve	28. Game Preserve
29. Game Preserve	30. Game Preserve
31. Game Preserve	32. Game Preserve
33. Game Preserve	34. Game Preserve
35. Game Preserve	36. Game Preserve
37. Game Preserve	38. Game Preserve
39. Game Preserve	40. Game Preserve
41. Game Preserve	42. Game Preserve
43. Game Preserve	44. Game Preserve
45. Game Preserve	46. Game Preserve
47. Game Preserve	48. Game Preserve
49. Game Preserve	50. Game Preserve
51. Game Preserve	52. Game Preserve
53. Game Preserve	54. Game Preserve
55. Game Preserve	56. Game Preserve
57. Game Preserve	58. Game Preserve
59. Game Preserve	60. Game Preserve
61. Game Preserve	62. Game Preserve
63. Game Preserve	64. Game Preserve
65. Game Preserve	66. Game Preserve
67. Game Preserve	68. Game Preserve
69. Game Preserve	70. Game Preserve
71. Game Preserve	72. Game Preserve
73. Game Preserve	74. Game Preserve
75. Game Preserve	76. Game Preserve
77. Game Preserve	78. Game Preserve
79. Game Preserve	80. Game Preserve
81. Game Preserve	82. Game Preserve
83. Game Preserve	84. Game Preserve
85. Game Preserve	86. Game Preserve
87. Game Preserve	88. Game Preserve
89. Game Preserve	90. Game Preserve
91. Game Preserve	92. Game Preserve
93. Game Preserve	94. Game Preserve
95. Game Preserve	96. Game Preserve
97. Game Preserve	98. Game Preserve
99. Game Preserve	100. Game Preserve



WILDLIFE REFUGES

U.S. DEPARTMENT OF THE INTERIOR
BUREAU OF LAND MANAGEMENT

OREGON DISTRICT
1954 PRESENT

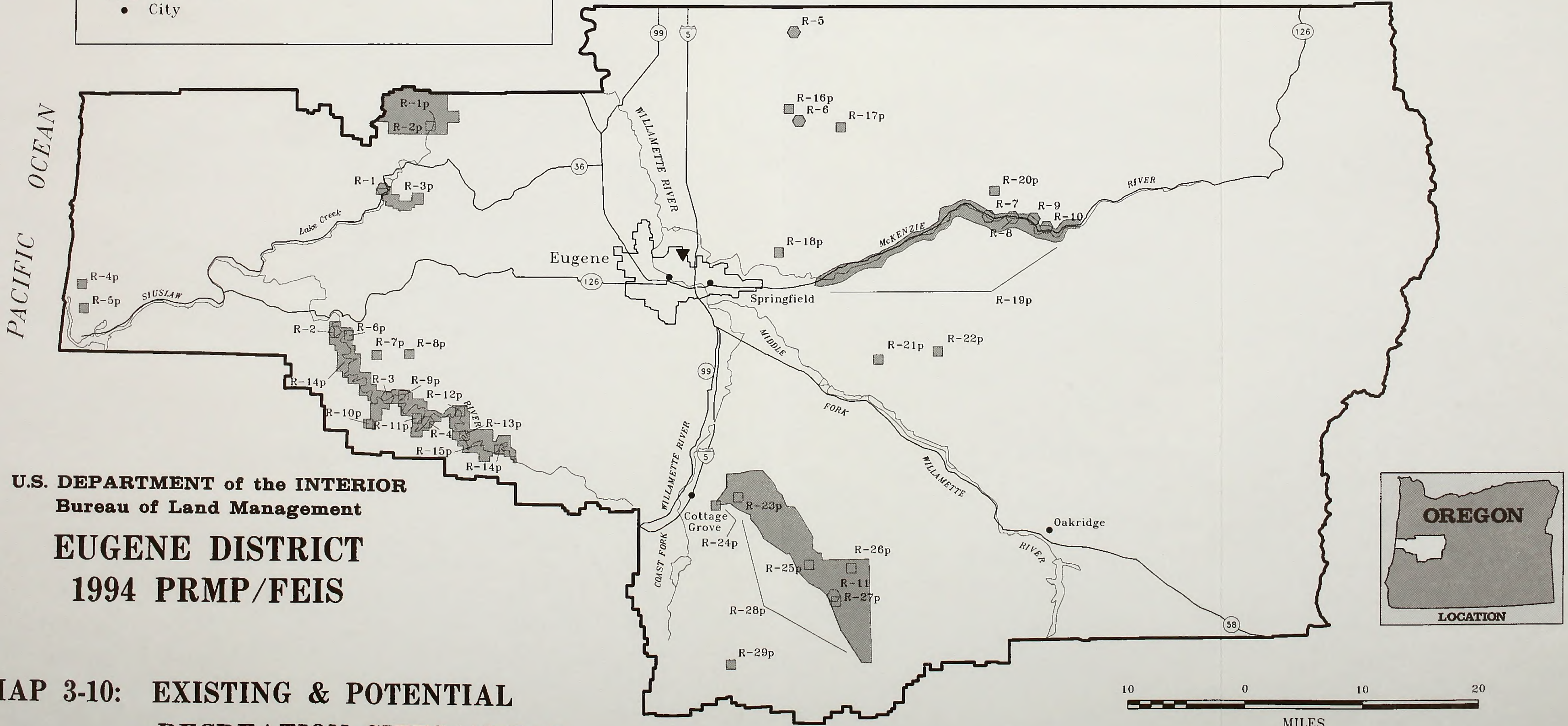
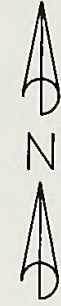
MAP 3-3. ELIGIBLE WILD SCENIC
AND RECREATIONAL RIVERS

LEGEND

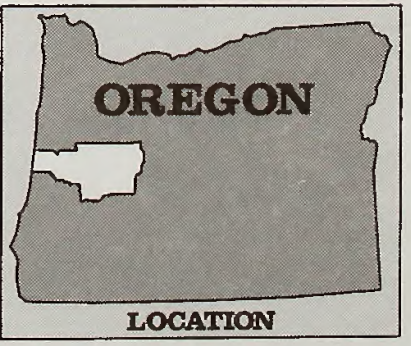
- ▼ District Office
- Ⓔ Interstate Highway
- Ⓘ U.S. Highway
- Ⓒ State Highway
- District Boundary
- Highway
- Stream
- Urban Area
- City
- R-3 Existing Recreation Site/Area
- R-4p Potential Recreation Site/Area

Recreation Site/Area Key

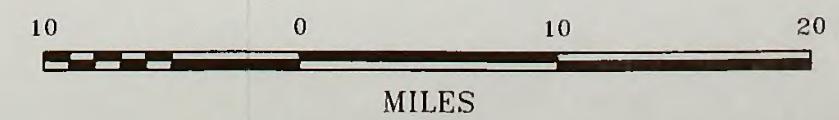
- | | | |
|-----------------------------|------------------------------|--------------------------------|
| R-1 = Lake Creek | R-1p = Upper Lake Creek SRMA | R-16p = Homestead |
| R-2 = Whittaker Creek | R-2p = Hult Pond | R-17p = Mohawk Wayside |
| R-3 = Clay Creek | R-3p = Lower Lake Creek SRMA | R-18p = Gilkey Creek SRMA |
| R-4 = Haight Creek | R-4p = Heceta Sand Dunes | R-19p = McKenzie River SRMA |
| R-5 = Mc Kercher Park | R-5p = Cannery Dunes | R-20p = North Fork Gate Creek |
| R-6 = Shotgun SRMA | R-6p = Big Canyon Trail Area | R-21p = Fall Creek Reservoir |
| R-7 = Whitewater | R-7p = Saleratus | R-22p = Fall Creek |
| R-8 = Marten Rapids | R-8p = Wolf Creek Falls | R-23p = Row River |
| R-9 = Rennie Landing | R-9p = Siuslaw Bend | R-24p = Mosbey Creek Trailhead |
| R-10 = Silver Creek Landing | R-10p = Esmond Lake | R-25p = Culp Creek Trailhead |
| R-11 = Sharps Creek | R-11p = Oxbow | R-26p = Disston Trailhead |
| | R-12p = Sidog | R-27p = Sharps Creek Expansion |
| | R-13p = Frying Pan | R-28p = Row River SRMA |
| | R-14p = Doe Creek | R-29p = Edwards Creek |
| | R-15p = Siuslaw River SRMA | |



U.S. DEPARTMENT of the INTERIOR
Bureau of Land Management
EUGENE DISTRICT
1994 PRMP/FEIS



MAP 3-10: EXISTING & POTENTIAL RECREATION SITES/AREAS

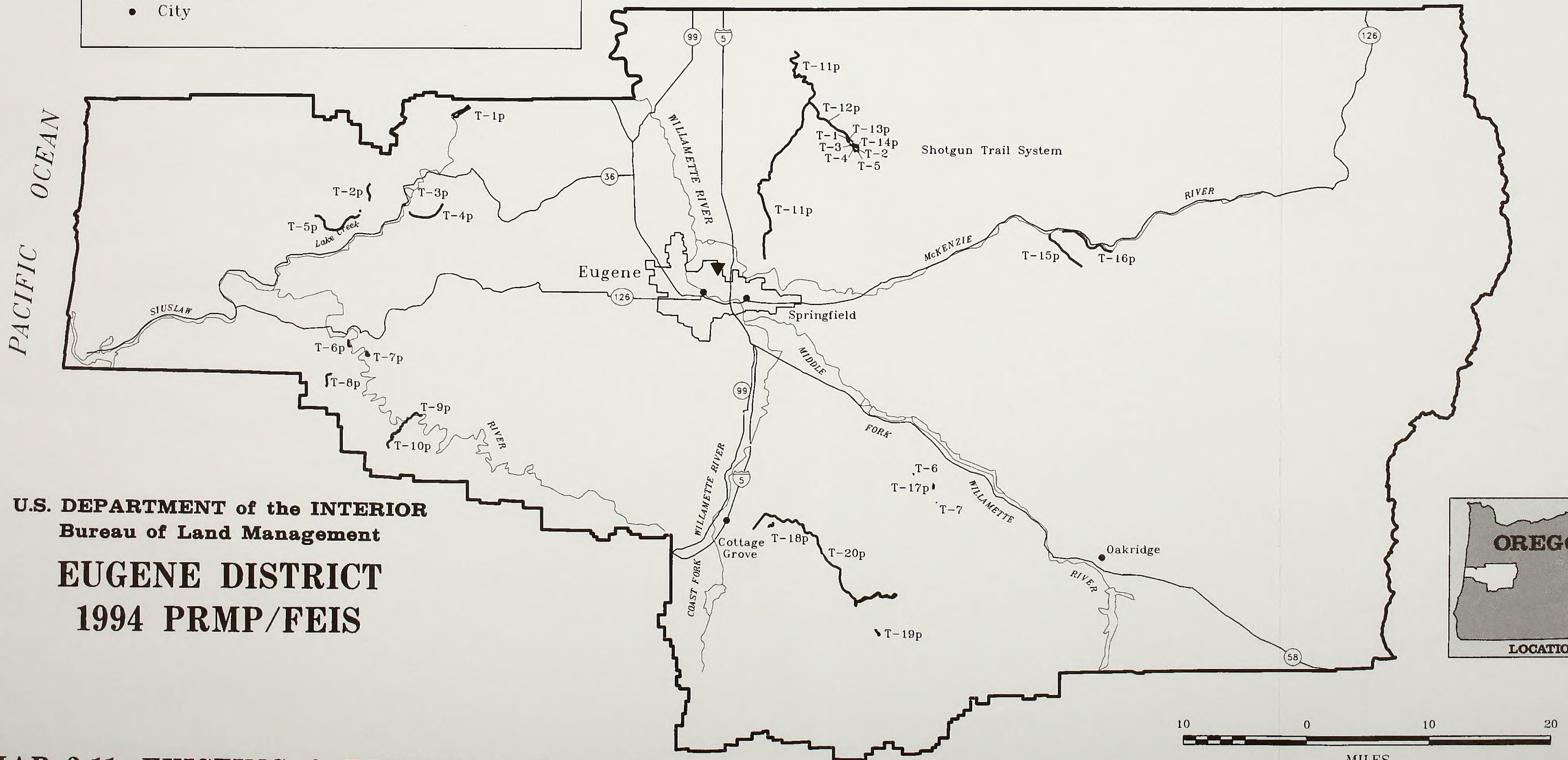
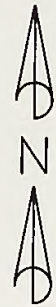


LEGEND


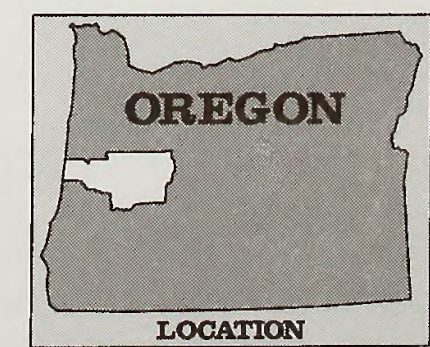
- ▼ District Office
- ⬮ Interstate Highway
- ⬮ U.S. Highway
- ⬮ State Highway
- District Boundary
- Highway
- Stream
- ◻ Urban Area
- City
- ~ T-3 Existing Trail
- ~ T-4p Potential Trail

Trail Key

- | | |
|----------------------------------|--------------------------------|
| T-1 = Shotgun Creek | T-7p = Big Canyon |
| T-2 = Meadow Loop | T-8p = Whittaker Creek Falls |
| T-3 = Loop Trails | T-9p = Siuslaw River |
| T-4 = Lower Trail | T-10p = Haskins Creek |
| T-5 = Drury Ridge | T-11p = Coburg Hills |
| T-6 = Eagle's Rest | T-12p = Coburg Hills Connector |
| T-7 = Forest Service #3462 | T-13p = Shotgun Connector |
| T-1p = Hult Pond Equestrian Loop | T-14p = Boy Scout Trail |
| T-2p = Greenleaf Creek | T-15p = Marten Creek |
| T-3p = Lake Creek | T-16p = South Bank McKenzie |
| T-4p = Fish Creek | T-17p = Forest Service |
| T-5p = Deadwood - Windy Peak | T-18p = Row River Overlook |
| T-6p = Whittaker Creek Ridge | T-19p = Sharps Creek |
| | T-20p = Row River |



U.S. DEPARTMENT of the INTERIOR
Bureau of Land Management
EUGENE DISTRICT
1994 PRMP/FEIS



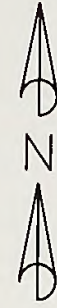
MAP 3-11: EXISTING & POTENTIAL TRAILS

LEGEND

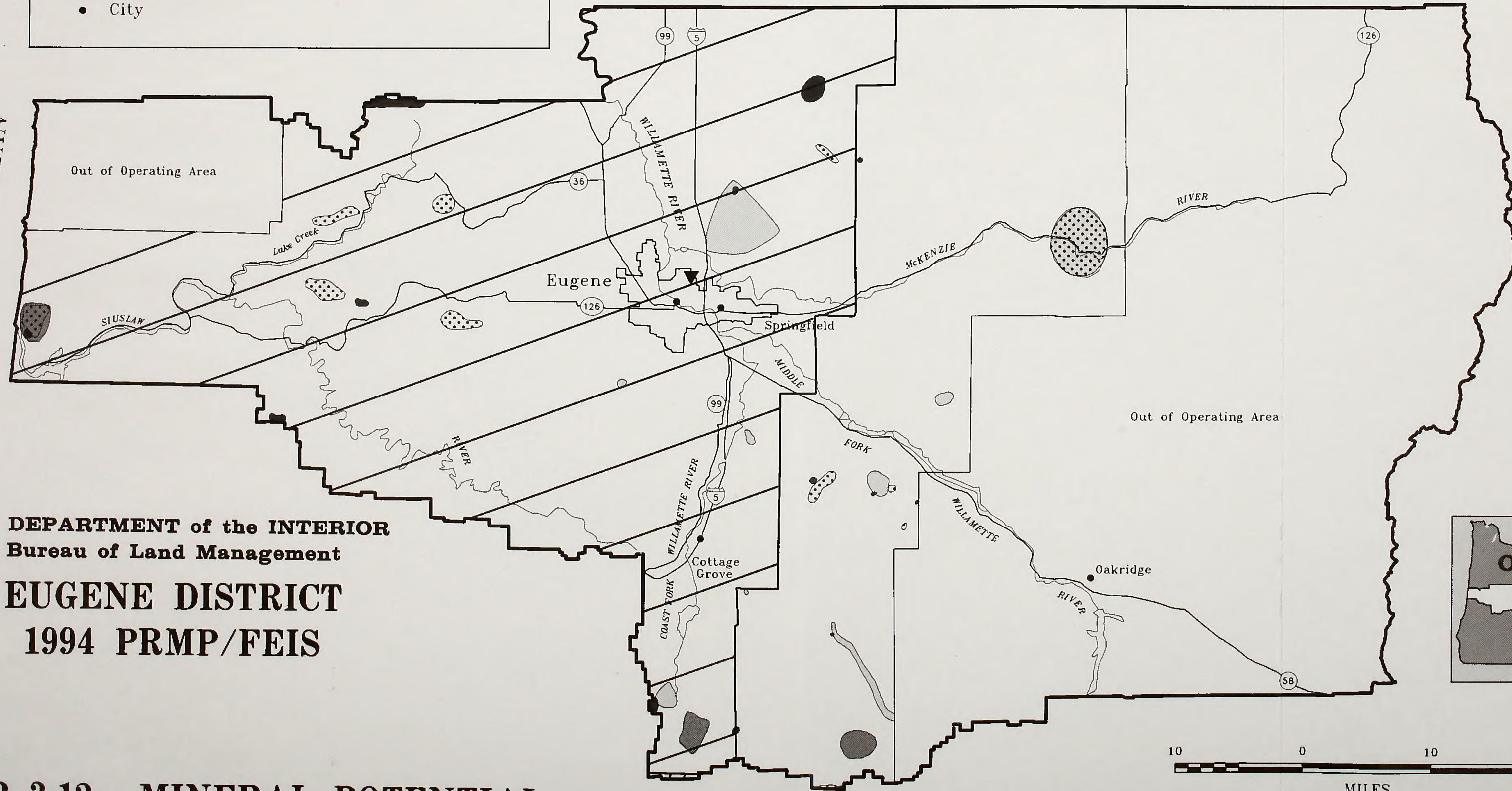
- ▼ District Office
- ⬢ Interstate Highway
- ⬢ U.S. Highway
- ⬢ State Highway
- District Boundary
- Highway
- Stream
- Urban Area
- City

Minerals Key

- | | |
|---------------------------|-----------------------|
| Locatable Minerals | Oil and Gas |
| ■ High Potential | ▨ High Potential |
| □ Moderate Potential | ▧ Moderate Potential |
| Salable Minerals | Geothermal: |
| ■ High Potential | All Low Potential |
| ▨ Moderate Potential | in BLM operating area |

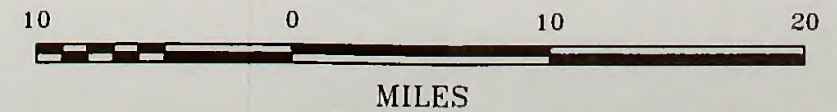
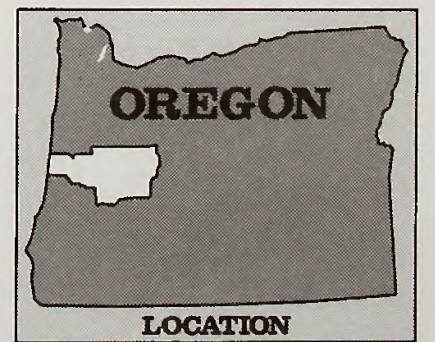


PACIFIC OCEAN



U.S. DEPARTMENT of the INTERIOR
Bureau of Land Management

**EUGENE DISTRICT
1994 PRMP/FEIS**



MAP 3-12: MINERAL POTENTIAL

MAP 3-12: MINERAL POTENTIAL

1984 PRMP/FBIS
EUGENE DISTRICT

US DEPARTMENT of the INTERIOR
Bureau of Land Management



113100 000000

LEGEND

- ★ Bureau Office
- Intermediate Highway
- == U.S. Highway
- - - State Highway
- District Boundary
- - - Highway
- ~ Stream
- Locality Name
- Township

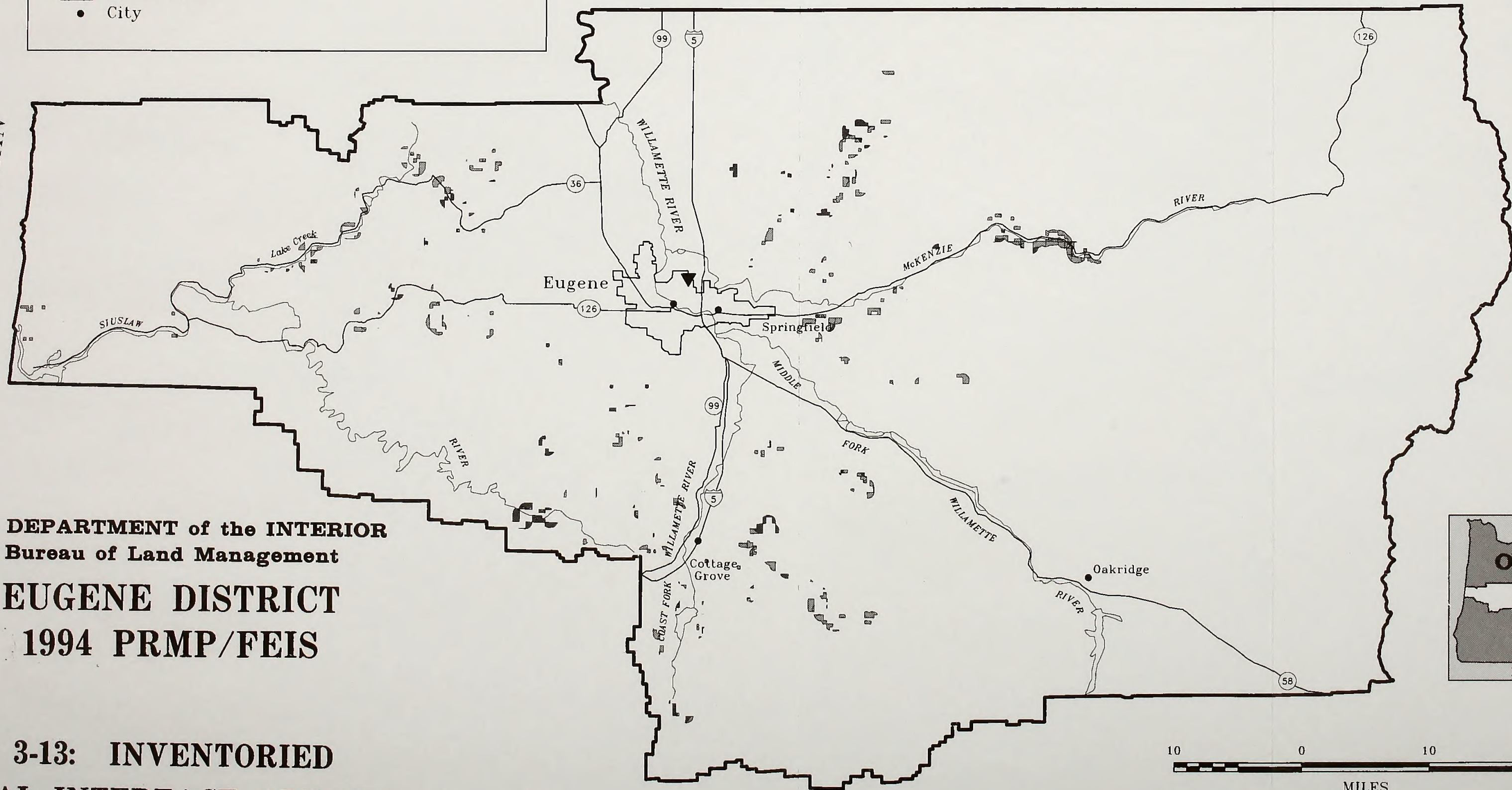


LEGEND

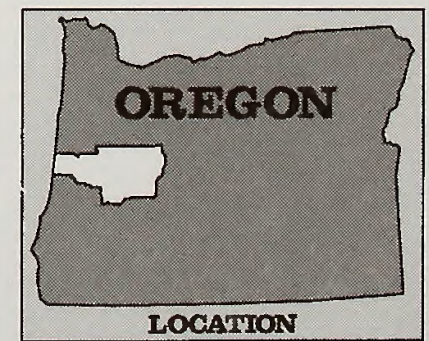
- ▼ District Office
- ⬮ Interstate Highway
- ⬮ U.S. Highway
- ⬮ State Highway
- District Boundary
- Highway
- Stream
- ◻ Urban Area
- City
- ◻ BLM Land Within 1/2 Mile of 1-5 Acre County Zoning
- ◼ BLM Land Within 1/2 Mile of 6-20 Acre County Zoning



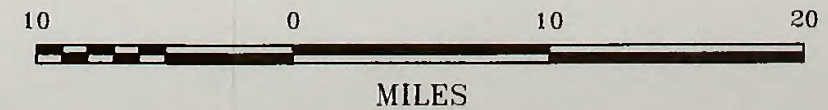
PACIFIC OCEAN



U.S. DEPARTMENT of the INTERIOR
 Bureau of Land Management
EUGENE DISTRICT
1994 PRMP/FEIS



**MAP 3-13: INVENTORIED
 RURAL INTERFACE AREAS**



RURAL INTERPACE AREAS

MAP 3-13: INVENTORIED

1994 PREPARED
EUGENE DISTRICT

Bureau of Land Management
U.S. DEPARTMENT OF THE INTERIOR



10000
10000

LEGEND

- County boundary
- Highway
- Railroad
- City and town
- State Highway
- Federal Highway
- Private land within 1/2 mile of Federal County boundary
- Private land within 1/2 mile of State County boundary




LEGEND

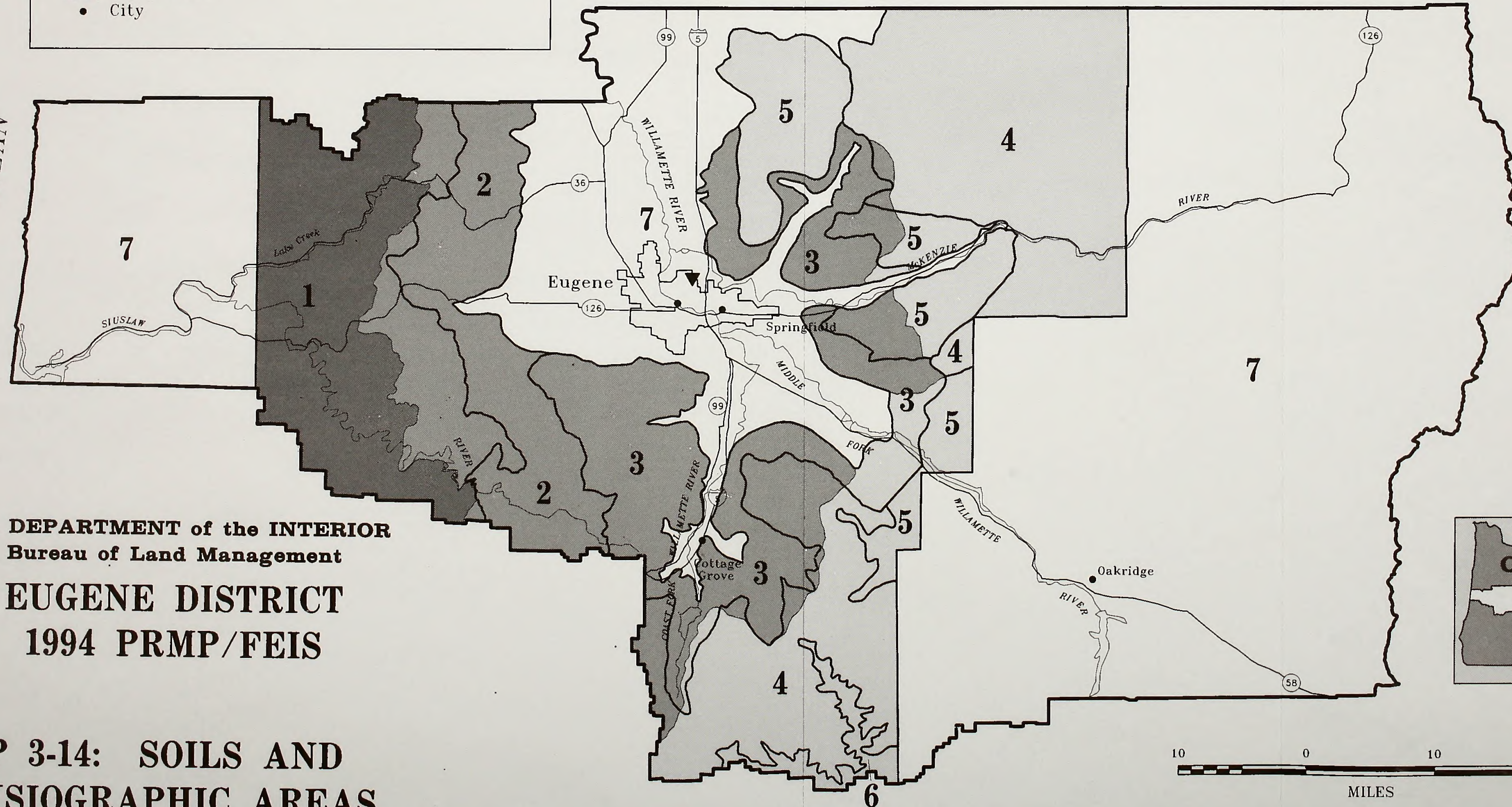
- | | |
|----------------------|-------------------------|
| ▼ District Office | Physiographic Areas |
| Ⓜ Interstate Highway | □ Western Cascades |
| Ⓜ U.S. Highway | ▒ Foothills |
| Ⓜ State Highway | ■ Coast Range |
| — District Boundary | □ Out of Operating Area |
| — Highway | — Soils Boundary |
| — Stream | |
| Ⓜ Urban Area | |
| • City | |

Soils Group Key

- 1 = Bohannon
- 2 = Jory
- 3 = Nekia
- 4 = Kinney
- 5 = Klickitat
- 6 = Keel
- 7 = Out of Operating Area




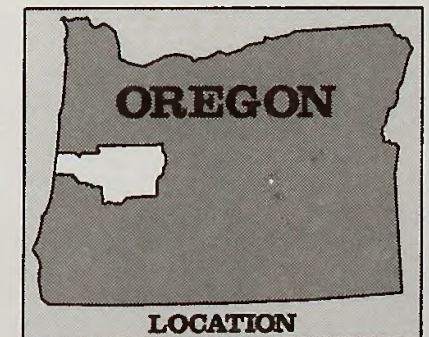
PACIFIC OCEAN



U.S. DEPARTMENT of the INTERIOR
Bureau of Land Management

**EUGENE DISTRICT
1994 PRMP/FEIS**

**MAP 3-14: SOILS AND
PHYSIOGRAPHIC AREAS**



PHYSIOGRAPHIC AREAS
MAP 3-14: SOILS AND

1994 PRMP/VFIS
EUGENE DISTRICT

U.S. DEPARTMENT of the INTERIOR
Bureau of Land Management

WILLAMETTE OCEAN



LEGEND

▼ District Office	▣ Physiographic Areas
○ Interstate Highway	▣ Private Lands
○ U.S. Highway	▣ National Forest
○ State Highway	▣ County Road
— District Boundary	▣ City or Township Boundary
— Railway	— State Boundary
— Stream	
○ Urban Area	
○ City	

Scale: 1 inch = 10 miles
North Arrow

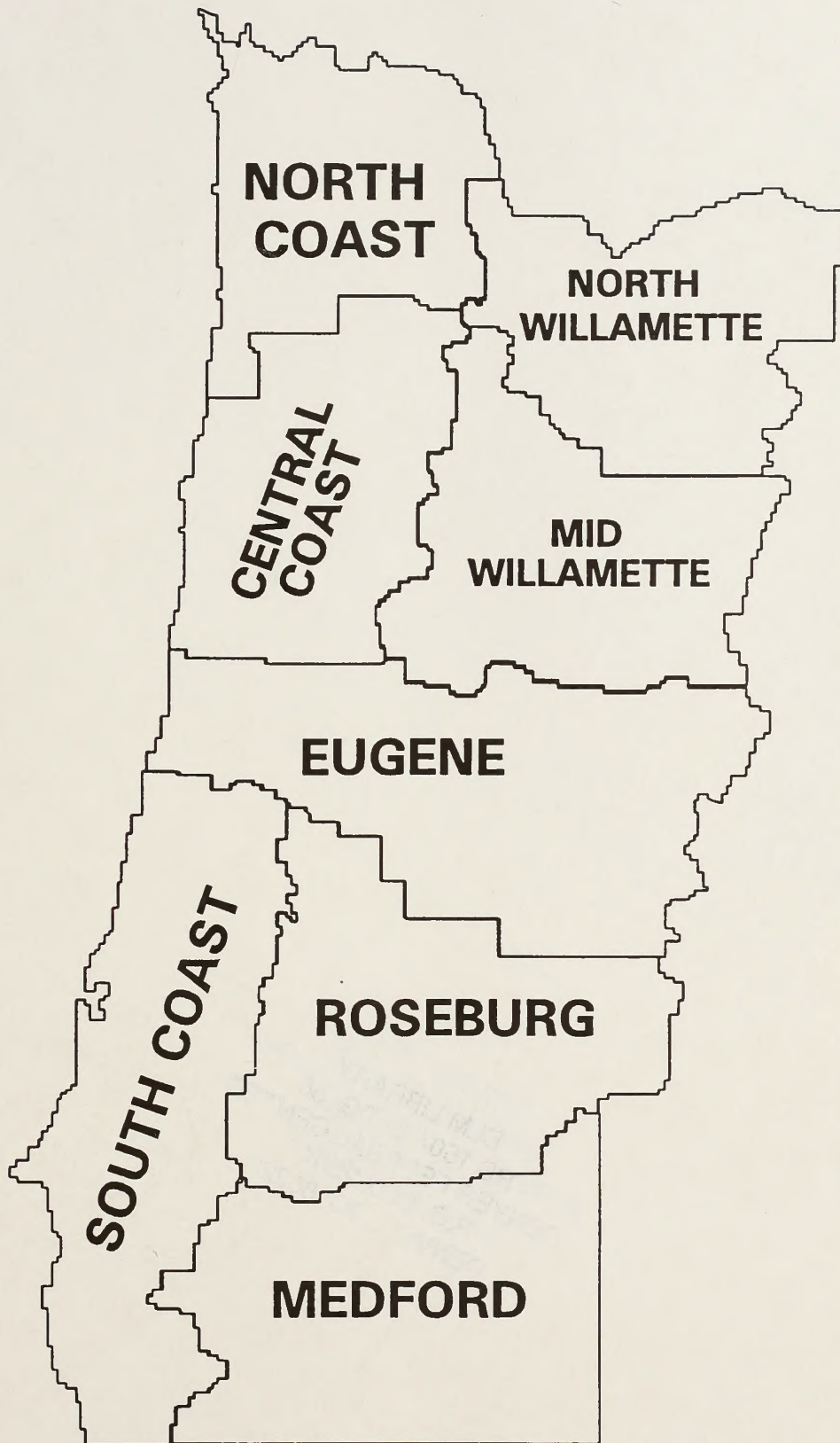
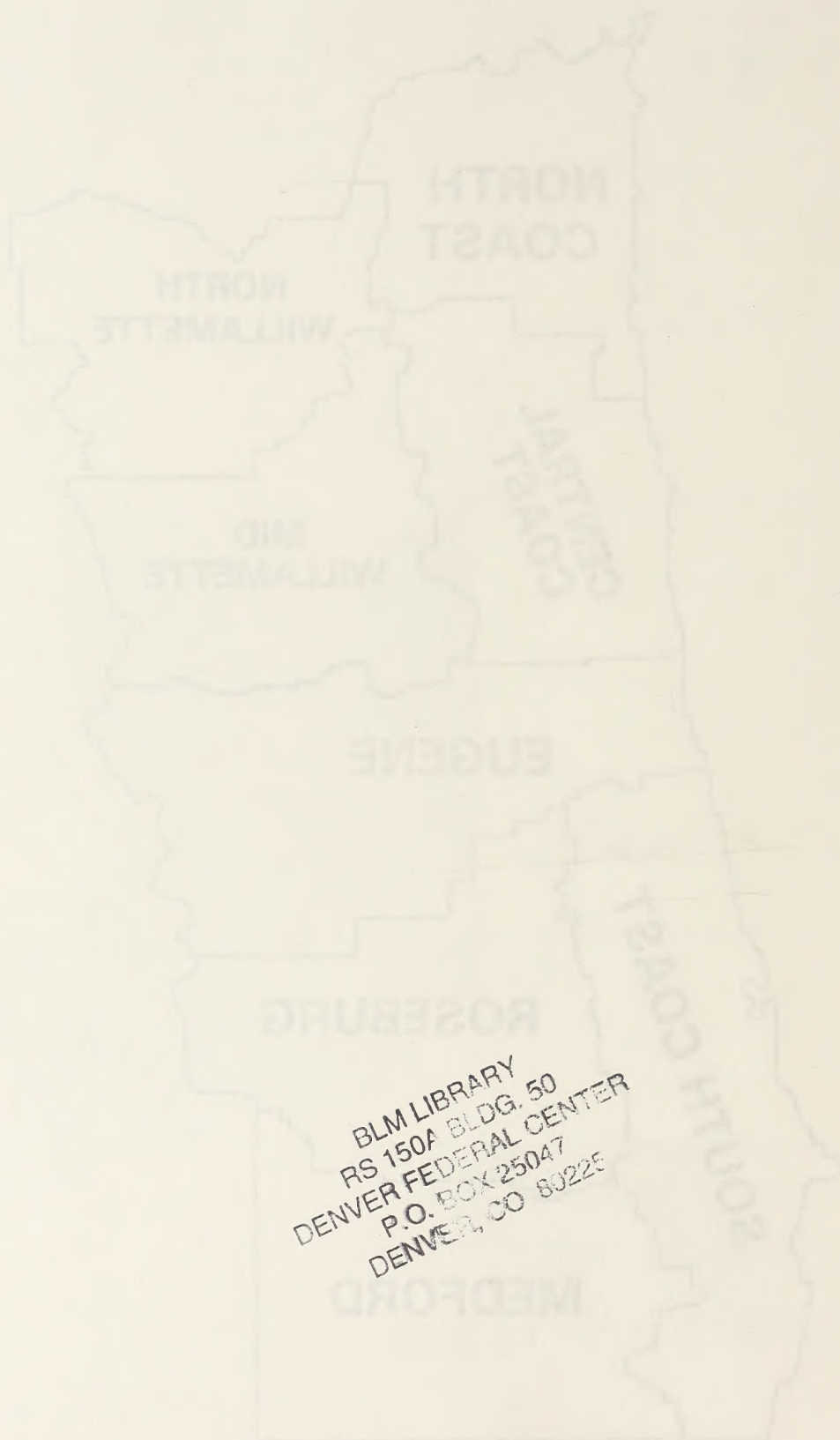


Figure 1: Western Oregon subregions.

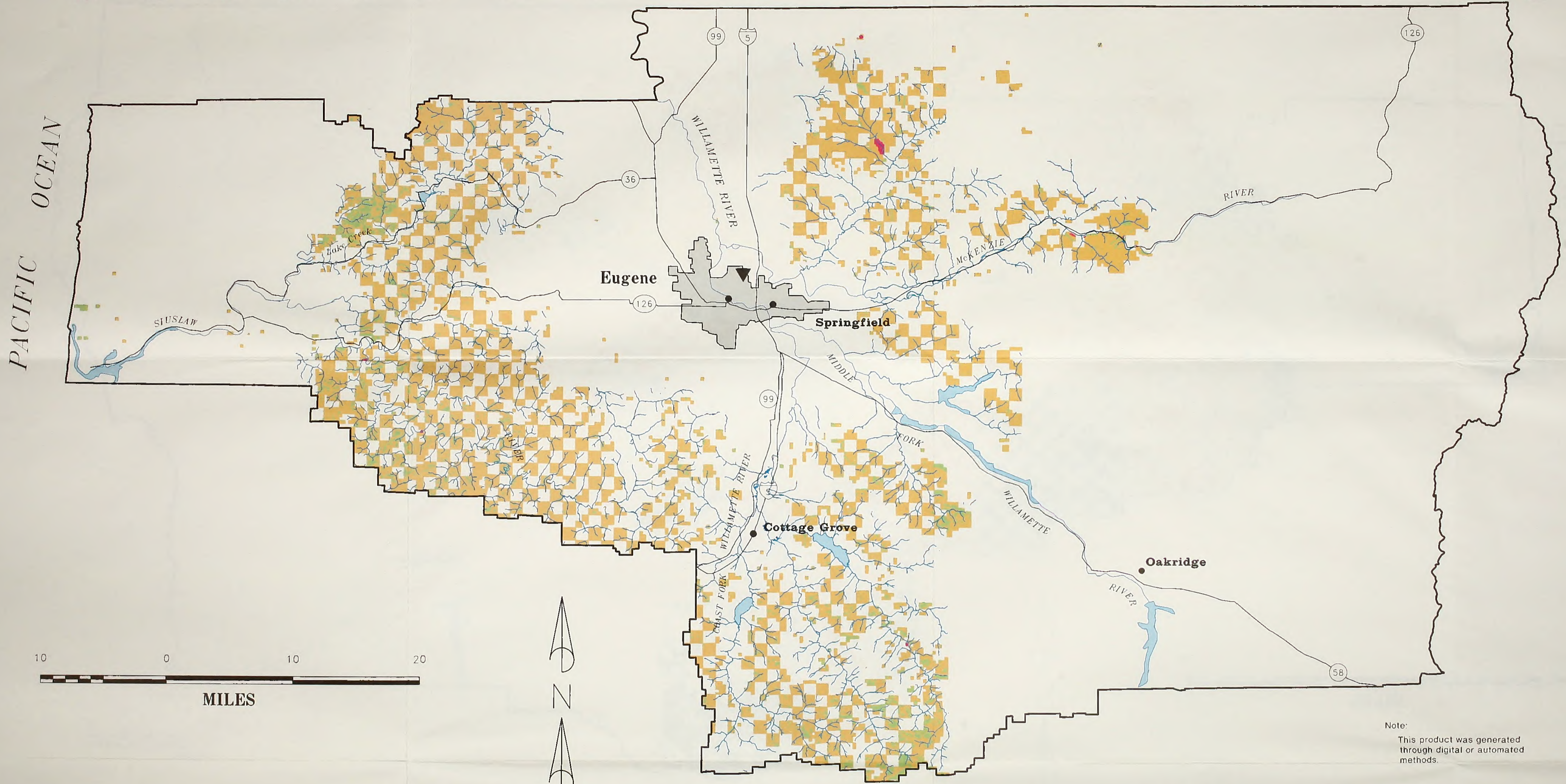


BLM LIBRARY
RS 150A BLDG. 50
DENVER FEDERAL CENTER
P.O. BOX 25047
DENVER, CO 80225

Figure 1: Western Oregon subregions.

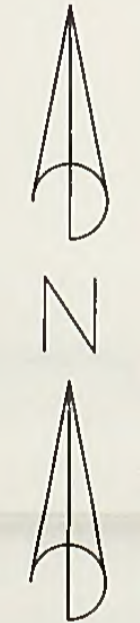
BLM LIBRARY
RS 150A BLDG. 50
DENVER FEDERAL CENTER
P.O. BOX 25047
DENVER, CO 80225

R12W R11W R10W R9W R8W R7W R6W R5W R4W R3W R2W R1W R1E R2E R3E R4E R5E R6E R7E R8E



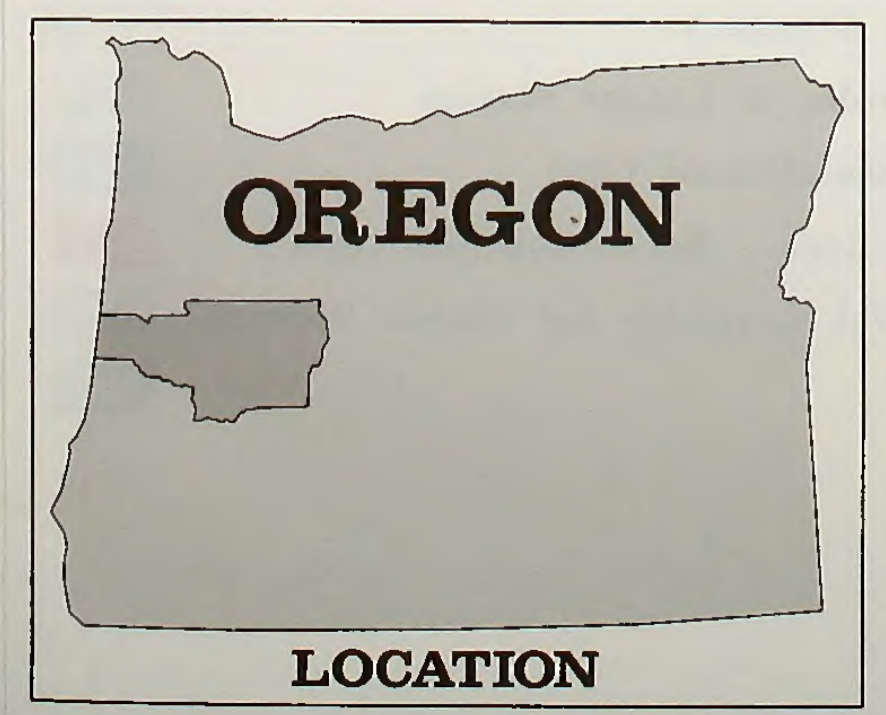
T14S
T15S
T16S
T17S
T18S
T19S
T20S
T21S
T22S
T23S

PACIFIC OCEAN



Note: This product was generated through digital or automated methods.

ALTERNATIVE A
EUGENE DISTRICT
1992 RMP/EIS


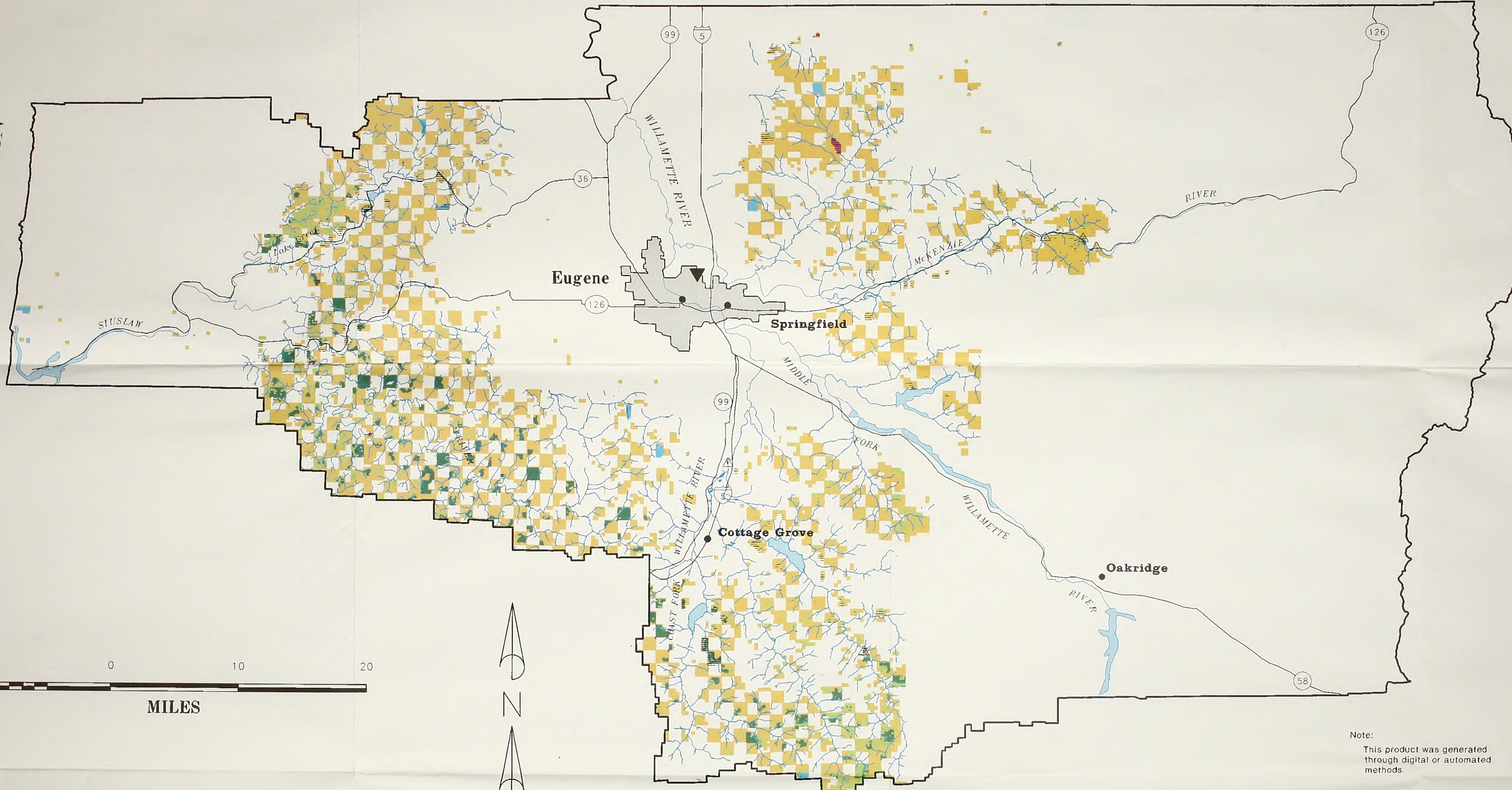


LEGEND

▼	District Office	●	City, Urban Area
—	District Boundary	⬮ ⬯	Interstate, State Highway
~	Third Order or Larger Stream	☪	Open Water
■	BLM Administered Land	☐	SPECIAL AREA
☐	SPECIAL AREA / Recreation Site/Area	■	Recreation Site/Area
■	TPCC Not Available for Timber Harvest		

R12W R11W R10W R9W R8W R7W R6W R5W R4W R3W R2W R1W R1E R2E R3E R4E R5E R6E R7E R8E

PACIFIC OCEAN



Note:
This product was generated through digital or automated methods.

LEGEND

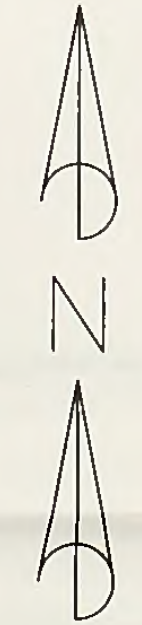
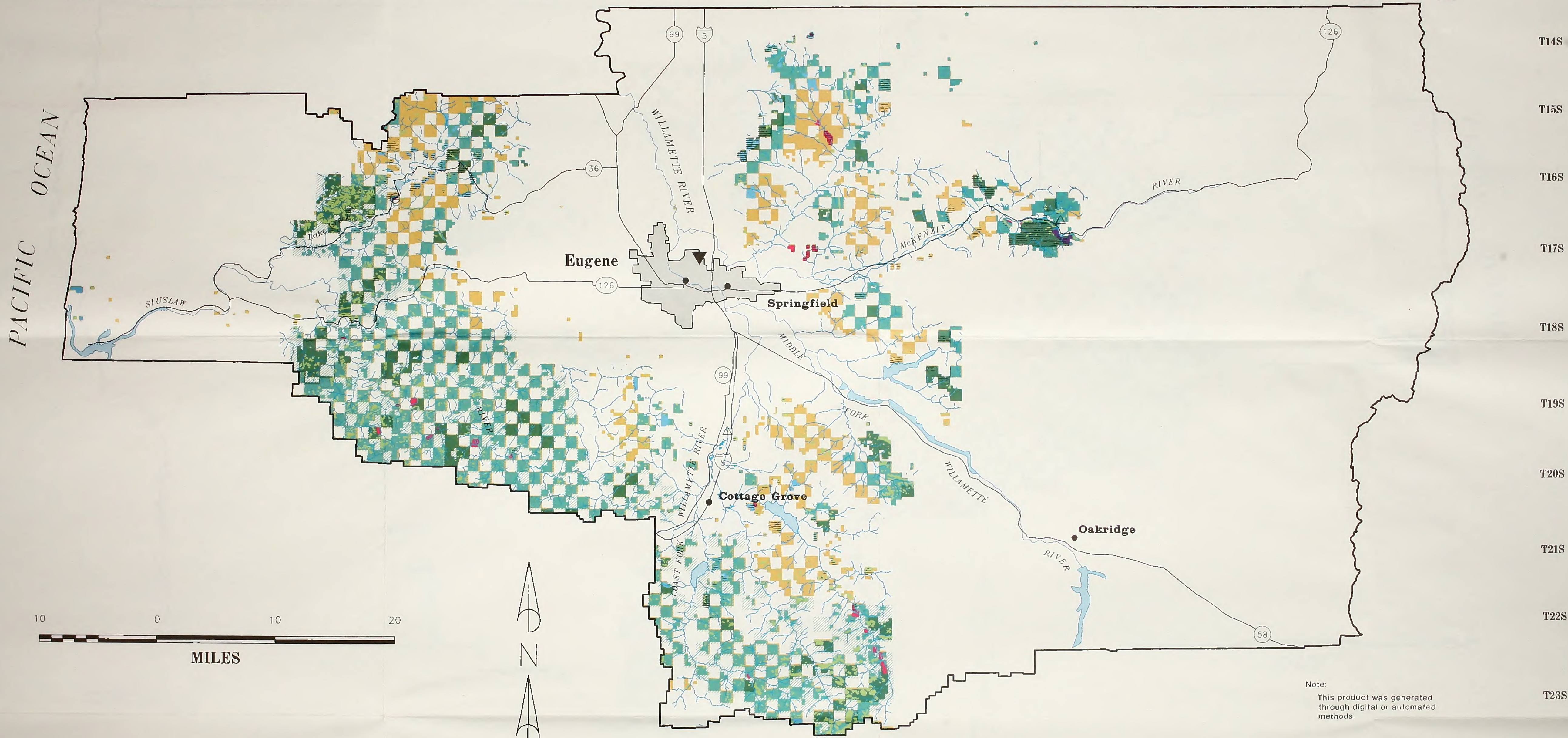
- ▼ District Office
- District Boundary
- ~ Third Order or Larger Stream
- BLM Administered Land
- Special Area / Recreation Site/Area
- TPCC Not Available for Timber Harvest
- City, Urban Area
- Ⓜ Interstate, State Highway
- Open Water
- Special Area
- Recreation Site/Area
- VRM 2 Management
- Seral Stage Block

ALTERNATIVE B

**EUGENE DISTRICT
1992 RMP/EIS**

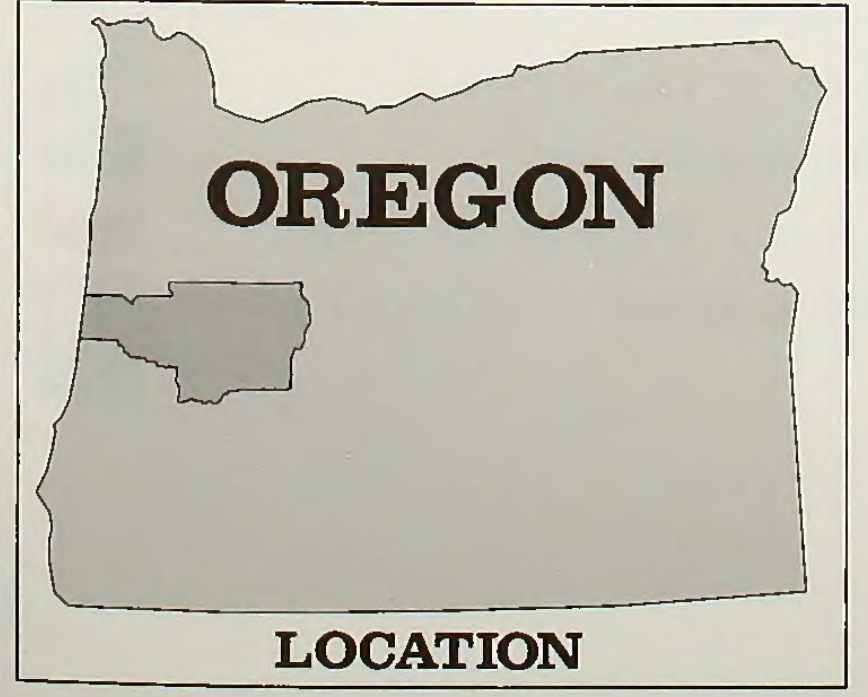



DRAFT

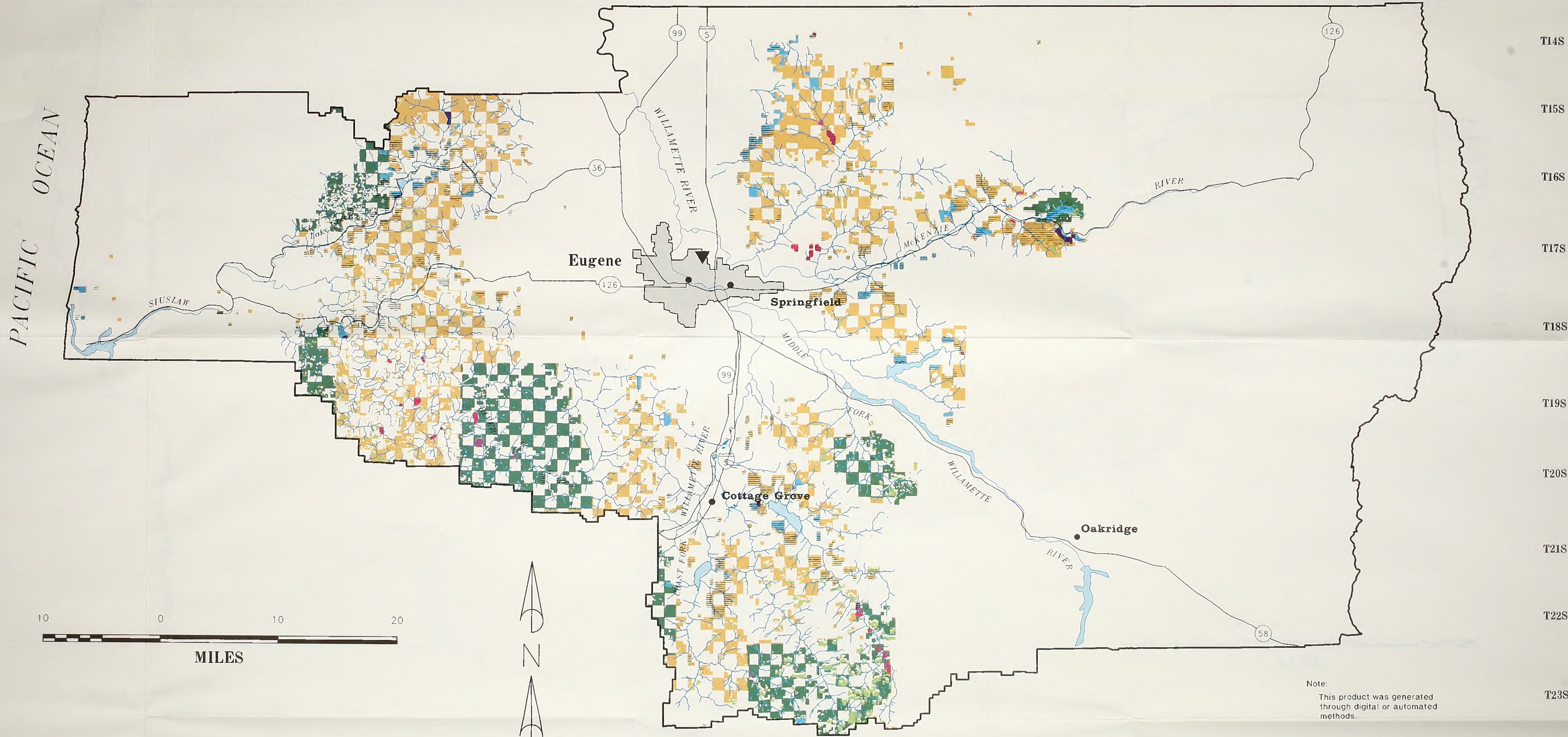


Note:
This product was generated through digital or automated methods.

ALTERNATIVE C
EUGENE DISTRICT
1992 RMP/EIS



LEGEND	
▼	District Office
—	District Boundary
~	Third Order or Larger Stream
■	BLM Administered Land
◉	Special Area / Recreation Site/Area
■	TPCC Not Available for Timber Harvest
▨	Biological Corridor
●	City, Urban Area
⦶	Interstate, State Highway
■	Open Water
■	Special Area
▨	Recreation Site/Area
▨	VRM 2 Management
■	Restoration and Retention Area
■	High Retention Area

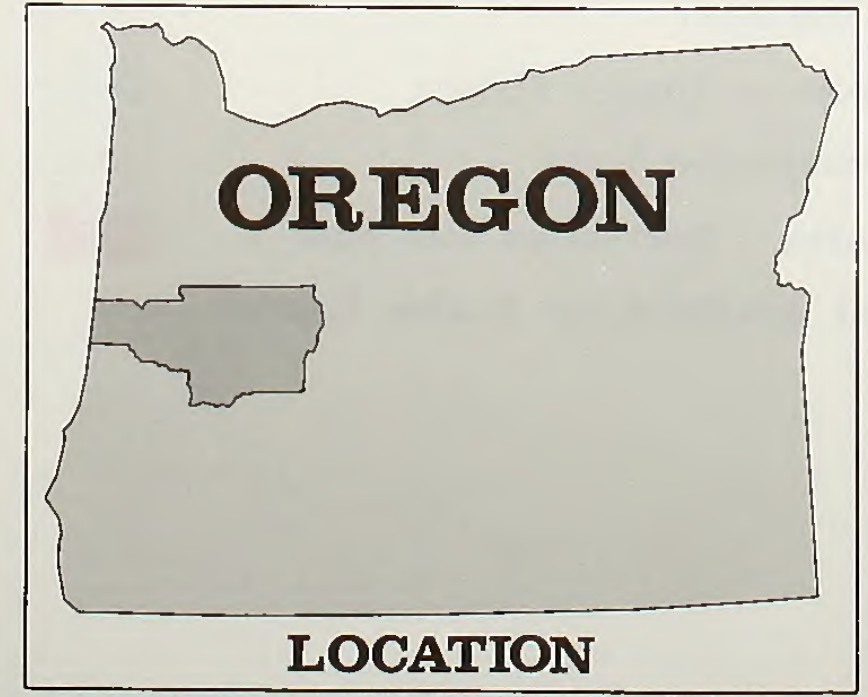


Note:
This product was generated through digital or automated methods.

LEGEND

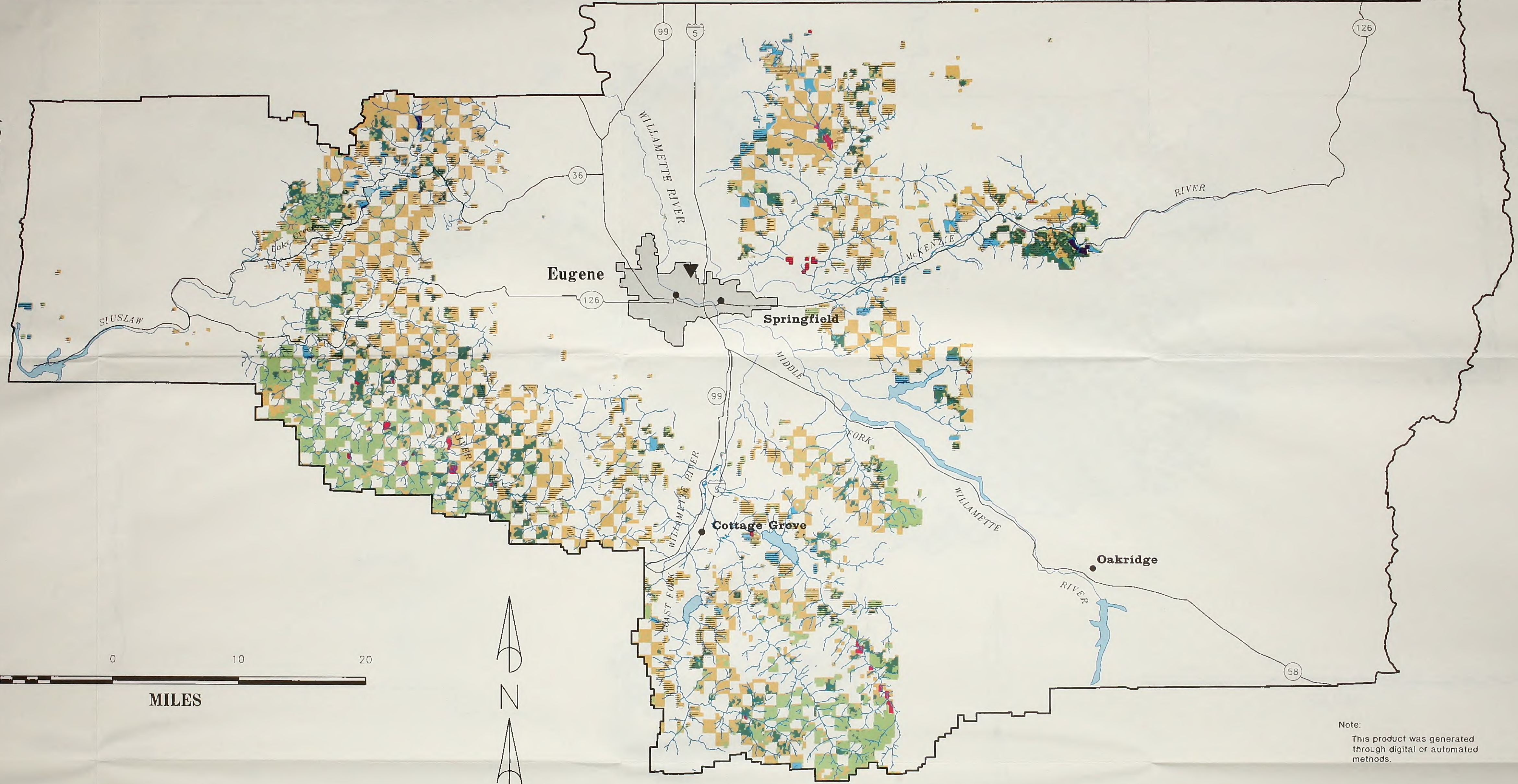
- ▼ District Office
- District Boundary
- ~ Third Order or Larger Stream
- BLM Administered Land
- Special Area / Recreation Site/Area
- TPCC Not Available for Timber Harvest
- City, Urban Area
- Ⓜ Ⓜ Interstate, State Highway
- Open Water
- Special Area
- Recreation Site/Area
- ▨ VRM 2 Management
- Habitat Conservation Area

ALTERNATIVE D
EUGENE DISTRICT
1992 RMP/EIS

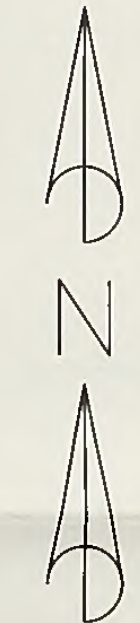


R12W R11W R10W R9W R8W R7W R6W R5W R4W R3W R2W R1W R1E R2E R3E R4E R5E R6E R7E R8E

PACIFIC OCEAN

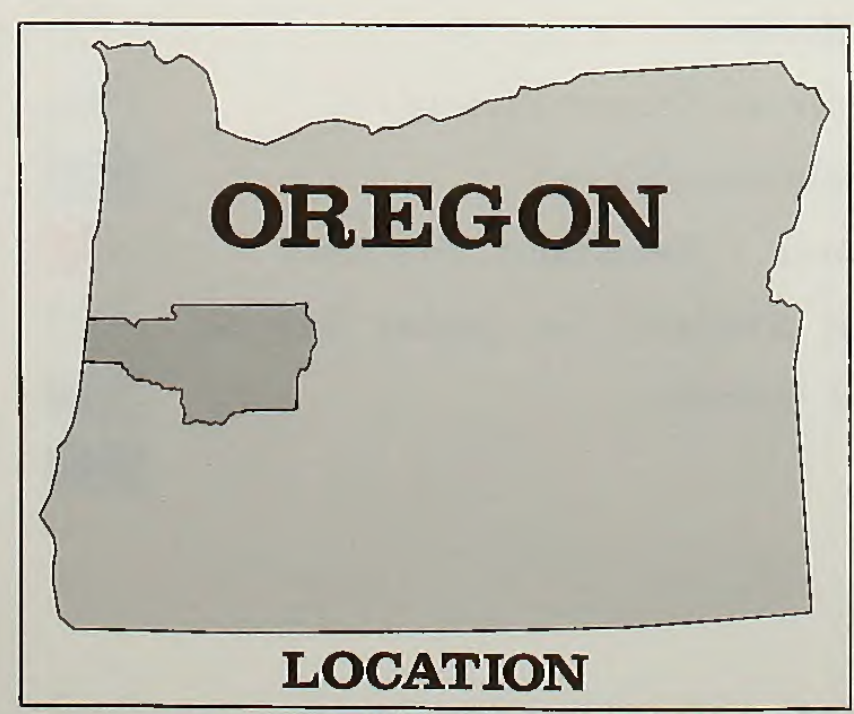


T14S
T15S
T16S
T17S
T18S
T19S
T20S
T21S
T22S
T23S



Note:
This product was generated through digital or automated methods.

ALTERNATIVE E
EUGENE DISTRICT
1992 RMP/EIS



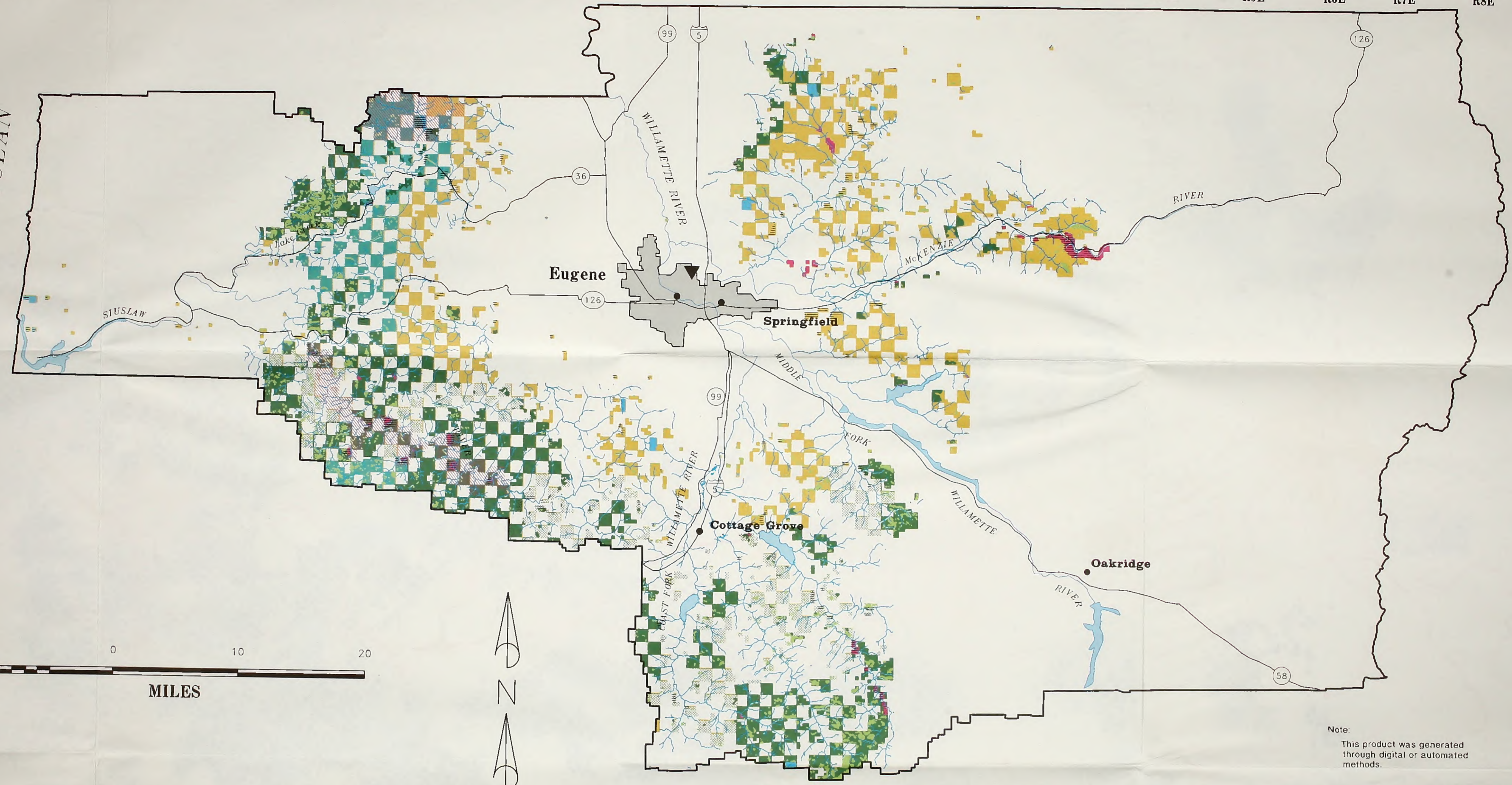
LEGEND

▼	District Office	●	City, Urban Area
—	District Boundary	⬮ ⬯	Interstate, State Highway
~	Third Order or Larger Stream	⬮	Open Water
■	BLM Administered Land	■	Special Area
■	Special Area / Recreation Site/Area	■	Recreation Site/Area
■	TPCC Not Available for Timber Harvest	▨	VRM 2 Management
		■	Older Forest Area

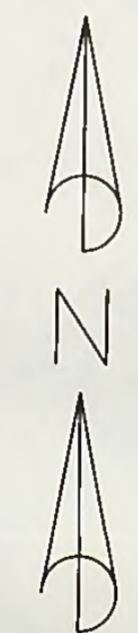
DRAFT

R12W R11W R10W R9W R8W R7W R6W R5W R4W R3W R2W R1W R1E R2E R3E R4E R5E R6E R7E R8E

PACIFIC OCEAN



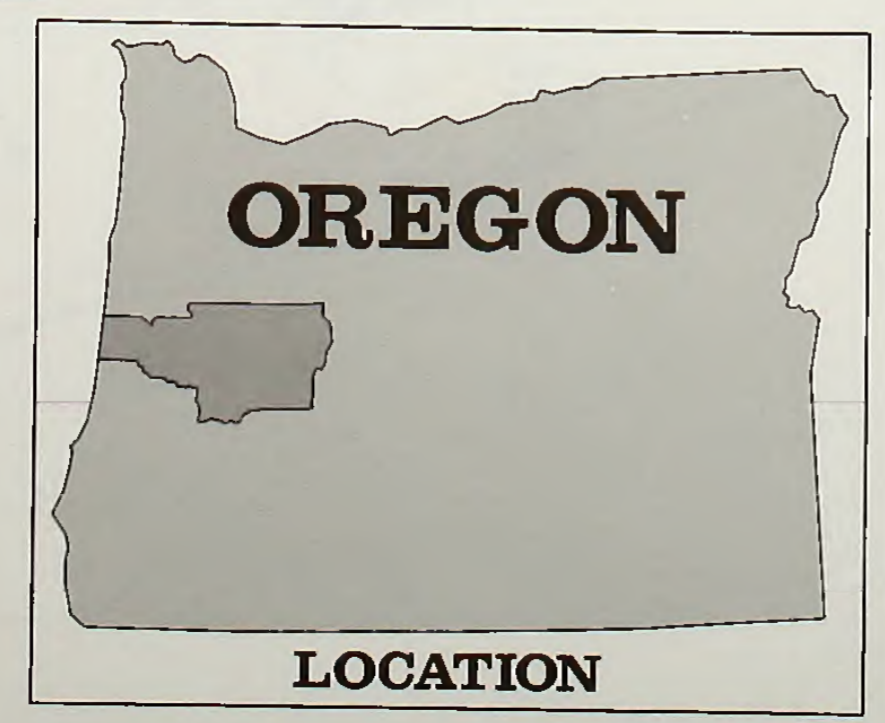
T14S
T15S
T16S
T17S
T18S
T19S
T20S
T21S
T22S
T23S



Note:
This product was generated through digital or automated methods.

PREFERRED ALTERNATIVE

**EUGENE DISTRICT
1992 RMP/EIS**













LEGEND	
▼	District Office
—	District Boundary
~	Third Order or Larger Stream
■ (Yellow)	BLM Administered Land
■ (Purple)	Special Area / Recreation Site/Area
■ (Light Green)	TPCC Not Available for Timber Harvest
■ (Dark Green)	Deferred Old Growth Ecosystem Area
■ (Teal)	Connectivity Area
● (Grey)	City, Urban Area
⬮ (5, 42)	Interstate, State Highway
■ (Blue)	Open Water
■ (Light Blue)	Special Area
■ (Pink)	Recreation Site/Area
▨ (Horizontal Lines)	VRM 2 Management
▨ (Vertical Lines)	Non-Deferred Old Growth Ecosystem Area
▨ (Diagonal Lines)	Special Recreation Management Area

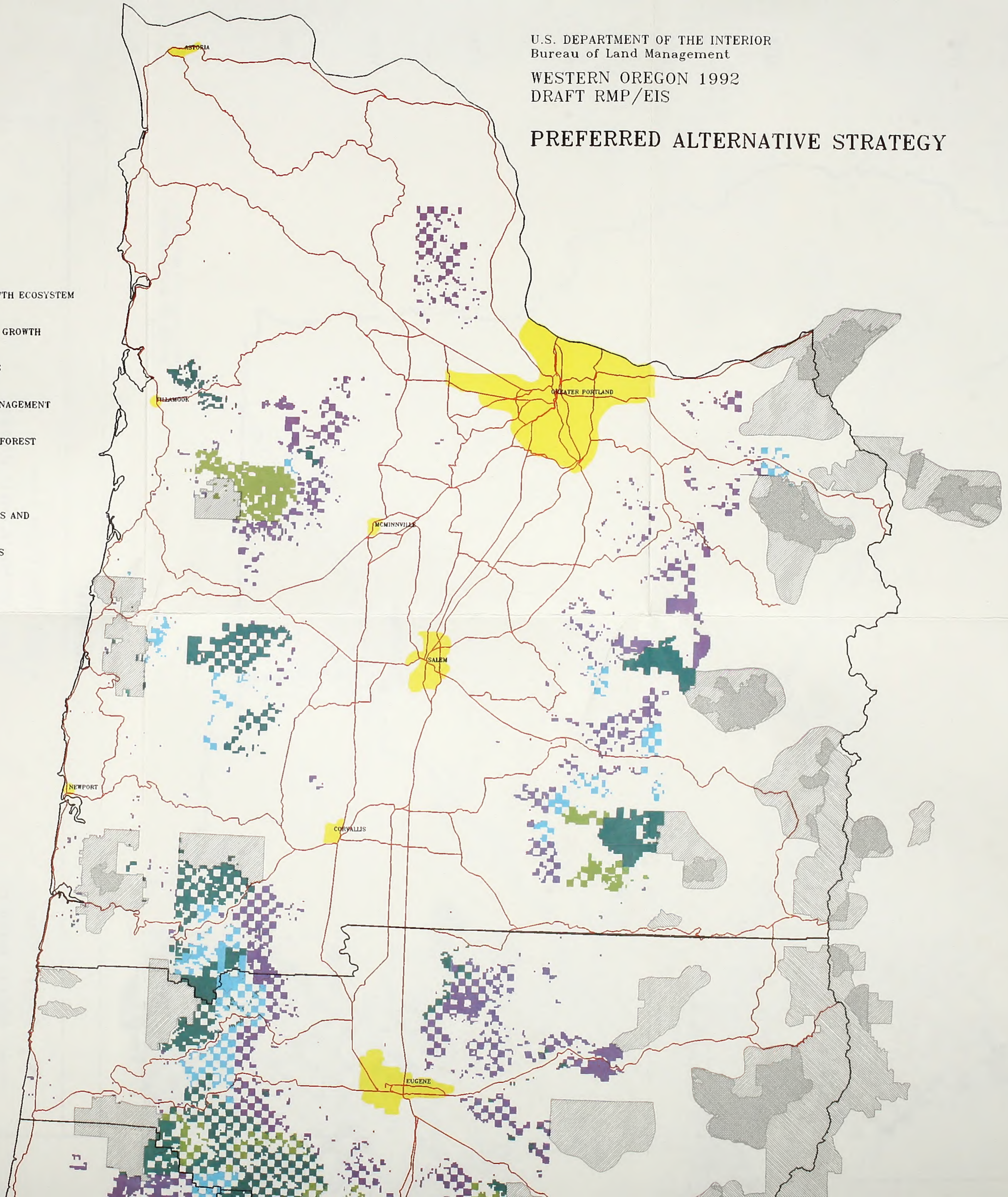



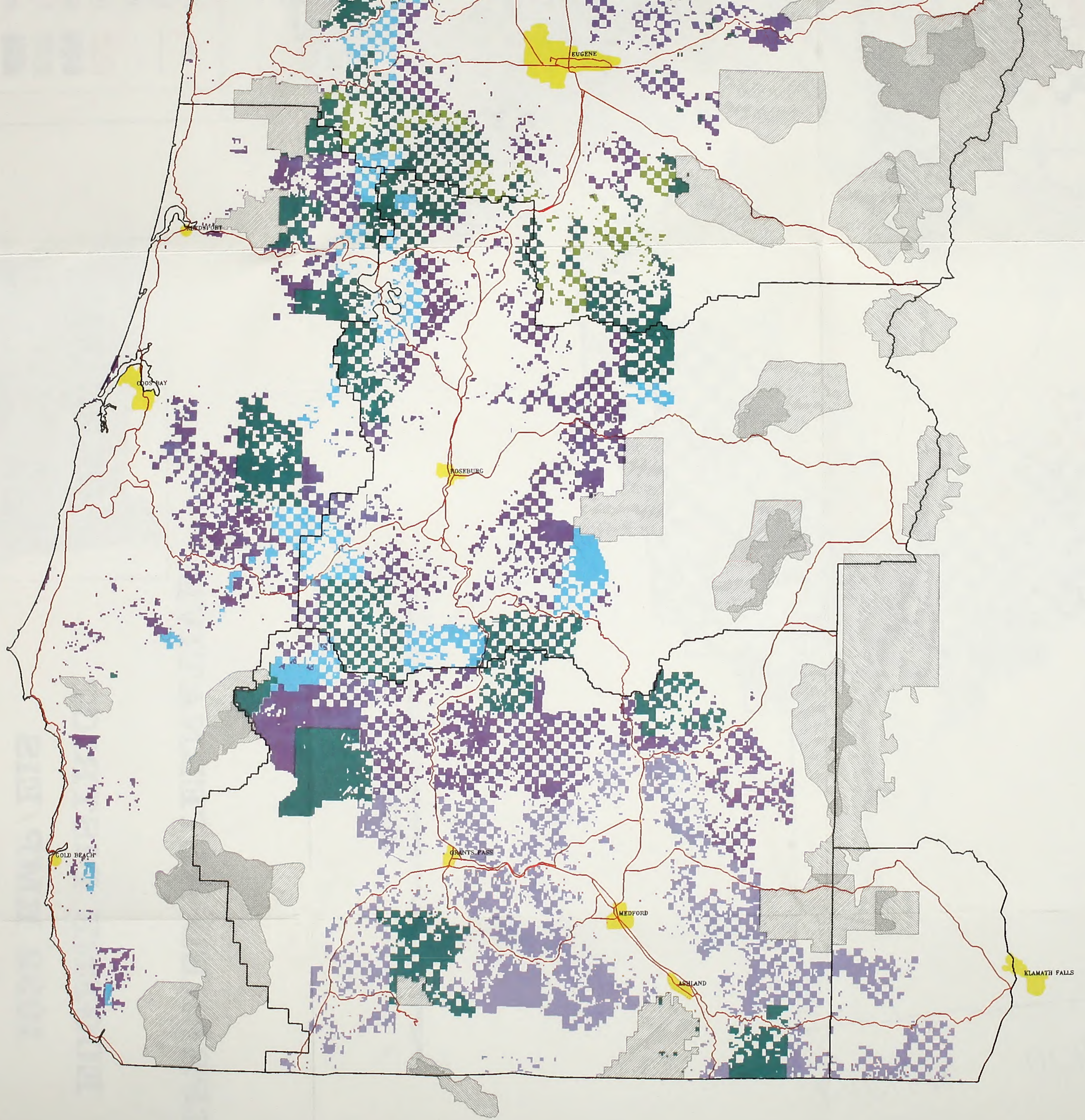
DRAFT

PREFERRED ALTERNATIVE STRATEGY

LEGEND :

-  DEFERRED OLD GROWTH ECOSYSTEM AREAS
-  NON-DEFERRED OLD GROWTH ECOSYSTEM AREAS
-  CONNECTIVITY AREAS
-  GENERAL FOREST MANAGEMENT AREAS
-  SOUTHERN GENERAL FOREST MANAGEMENT AREAS
-  USFS HCA'S 1 & 2
-  NON-BLM WILDERNESS AND NATIONAL PARKS
-  DISTRICT BOUNDARIES
-  MAJOR CITIES
-  MAJOR ROADS





OR
TER

AN EQUAL OPPORTUNITY EMPLOYER



R'S CARD

44 1994 v.4

Resource management
plan

DATE
RETURNED

OFFICE

(Continued on reverse)

QH 76.5 .07 E944 1994 v.4

Proposed resource management
plan and final

BLM LIBRARY
PO 150A BLDG. 50
DENVER FEDERAL CENTER
PO. BOX 25047
DENVER, CO 80225

