

COOK'S  
HANDBOOK FOR EGYPT  
AND THE SÛDÂN  
BY  
E. A. WALLIS BUDGE, M.A.

916.2 B92c

66-20710

MAIN

# reference collection book



**DISCARDED**  
KANSAS CITY  
PUBLIC LIBRARY

kansas city  
public library  
kansas city,  
missouri



# COOKS TOURS IN EGYPT, ARABIA PETRÆA, AND LOWER NUBIA.

BY KITH JOHNSTON F.R.S.E.

Scale  
Natural Scale 1:2,831,868 - 50 miles to an inch

Geographical Miles, 60 = 1 degree

Egyptian Saia, 18.3 = 1 degree

Turkish Bari, 26.6 = 1 degree

French Kilometres, 111.2 = 1 degree

English Statute Miles, 69.1 = 1 degree

The names in *italics* refer to *Special or Historical Geography*

Routes of Cook's Tours  
Submarine Telegraphs, Lines S.T. or Sub Tel.  
R.R. or R.



Digitized by the Internet Archive  
in 2016

RESEARCH LIBRARY  
GETTY RESEARCH INSTITUTE

[https://archive.org/details/cookshandbookfor00budg\\_0](https://archive.org/details/cookshandbookfor00budg_0)

2817-735

E. J. Snyder.

Dec. 1909.



# COOK'S HANDBOOK

FOR

# EGYPT AND THE SUDÂN.

BY

E. A. WALLIS BUDGE, M.A., Litt.D. D.Litt., D.Lit.,

KEEPER OF THE EGYPTIAN AND ASSYRIAN ANTIQUITIES, BRITISH MUSEUM.

*SECOND EDITION.*



LONDON :

THOS. COOK & SON, LUDGATE CIRCUS, E.C.  
SIMPKIN, MARSHALL, HAMILTON, KENT & CO., LTD.

OFFICES OF  
THOS. COOK & SON  
(EGYPT), LIMITED :

CAIRO : NEAR SHEPHEARD'S HOTEL.  
ALEXANDRIA : PLACE MOHAMET ALI.  
PORT SAID : NEAR CONTINENTAL HOTEL.  
ASSOUAN, HALFA, ISMAILIA, KHARTOUM,  
LUXOR, ETC.

1906.

HARRISON AND SONS,  
PRINTERS IN ORDINARY TO HIS MAJESTY,  
ST. MARTIN'S LANE, LONDON, W.C.

KANSAS CITY, MO. PUBLIC LIBRARY





Reference  
916.2  
B92c

KANSAS CITY (MO.) PUBLIC LIBRARY  
PREFACE TO THE SECOND EDITION.

Ref. ———→

6620710

IN the year 1886 my friend, the late Mr. J. M. Cook, asked me to write a short guide to the principal Egyptian monuments on the Nile so far south as the Second Cataract, usually visited by tourists who travelled on the Nile under arrangements made by Messrs. Thos. Cook & Son during a brief stay in Egypt. Following the general suggestions which he made, I prepared a short guide, and this appeared in the form of a small octavo volume entitled *The Nile: Notes for Travellers*. This little work dealt exclusively with the principal objects of interest on the Nile, between the Mediterranean Sea and the Wâdî Ḥalfa, and, as it made no pretence to describe the country as a whole, it in no way laid claim to be a Guide to Egypt. The progress of archæological research in Egypt, and the rapid development of the country, made it necessary to enlarge, from time to time, the *Notes for Travellers* which I had written, and at length, in its Ninth Edition, *The Nile* filled 800 pages. Now, in spite of this, there remained a great deal of information of all kinds about places and monuments off the beaten track which could not be compressed into the volume, and Messrs. Thos. Cook & Son therefore decided to issue a new *Handbook for Egypt* and to add numerous plans, new maps, etc. The carrying out of this decision was entrusted to my hands, and the present volume is the result.

In preparing this Handbook I have endeavoured to include the principal facts relating to all the ancient monuments of Egypt and the Nile Valley which the tourist visits between the Mediterranean Sea and Khartûm, adding, where necessary, brief descriptive paragraphs, chiefly of a historical character. In the Introduction will be found a series of hints of a practical nature, which have been drawn up as the result of much experience by Messrs. Thos. Cook & Son and others, and it is hoped that they will be as useful to tourists in the future as they have been in the past. Travellers in Egypt owe the ease and comfort which they now enjoy in journeying through the country entirely to the efforts of Messrs. Thomas Cook and Son, who were the first to organize the tourist system, and to make Egypt and its wonderful antiquities accessible to all classes. They have spared neither pains nor money in perfecting their arrangements for tourists, and their officers are ever watchful to place promptly at the disposal of those who travel under their care the advantages of rapid and comfortable transit which are becoming more and more numerous owing to the steady development of the country under British influence. The experience of their officials is unrivalled, and the advice which they supply freely on all questions concerning travel most valuable. It is therefore unnecessary to add to the bulk of this book by printing in it lists of hotels and tradesmen, &c., for Messrs. Thos. Cook & Son have their Offices in every important place in Egypt, and the courtesy of their Agents in supplying information of all kinds to tourists and travellers is notorious, and renders the reproduction of many details usually given in Guides and Handbooks to Egypt superfluous in the present work.

This Handbook is divided into four parts. Part I contains a series of chapters in which a connected outline of the

history of Egypt is given, and brief accounts of the writing, religion, art, architecture, learning, etc., of the Ancient Egyptians have been added; a number of important facts about the religion, architecture, &c., of the Muḥammadans, or Modern Egyptians, have also been included. Hieroglyphic type has been used wherever necessary, and in the list of cartouches of Egyptian kings care has been taken to give all the names which are commonly found on scarabs, as well as those of the Ptolemies and Roman Emperors, of whom so many memorials are seen in Upper Egypt. Those who are interested in the modern regeneration and development of Egypt may find useful the accounts of British financial policy in Egypt and of the great irrigation and other works which have been carried out in the Delta and at Asyûṭ and Aswân during recent years. Parts II–IV consist of descriptions of all the principal places in the Delta, and in the Nile Valley, and in the Peninsula of Sinai, where monuments of the ancient civilization of Egypt are found. A brief sketch of the course of the Nile from Khartûm to the Equatorial Lakes has also been given.

For information concerning the modern condition of Egypt I have great pleasure in acknowledging my obligation to the masterly Reports of Lord Cromer, and all the facts given about irrigation schemes for Egypt and the Sûdân are derived from the Reports of Sir William Garstin and other well-known authorities. Many facts about the Nile are derived from the "Physiography of the River Nile and its Basin," by Captain H. G. Lyons, R.E., which contains a clear and accurate description of the great river of Egypt from its source, Lake Victoria, to the sea. From two papers most kindly sent to me by Sir John Aird I have obtained the facts concerning the Aswân Dam and Asyûṭ Barrage printed in this book. I am also indebted to the works of Sir Reginald Wingate, Sir Rudolf von Slatin Pâshâ, Father Ohrwalder, Mr. Charles Royle, and

to many reports and maps of the British and Egyptian War Offices for details concerning Mahdiism and the campaigns which resulted in the reconquest of the Sûdân. In matters connected with the history of Cairo and of its mosques, and with the manners and customs of its Muḥammadan population from the time of its conquest to about 1870, I have relied upon the excellent works of the late Edward Lane, and of the eminent Arabic scholar, Mr. Stanley Lane-Poole.

In this edition are given a number of important facts concerning the modern history of the Egyptian Sûdân, together with many details concerning the peoples and towns of this vast country; many of these are based upon information obtained from Count Gleichen's "The Anglo-Egyptian Sûdân," 2nd edition, London, 1905. In this valuable work a clear and comprehensive account of the Egyptian Sûdân will be found, the facts being grouped and arranged in a manner which deserves the highest praise. During the past two years the development of Egypt and the Egyptian Sûdân has progressed with such great rapidity, and the exertions of archæologists have produced such remarkable additions to our knowledge of the past history of the countries, that merely to describe them briefly has made it necessary to add no less than eighty pages to this the Second Edition of Messrs. Thos. Cook & Son's *Handbook*.

The plans and illustrations given throughout this Handbook are derived from authoritative sources, among which may be mentioned the works of Coste, Prisse d'Avennes, Lepsius, Howard Vyse, Mariette, J. de Morgan, the Memoirs published by the French Archæological Mission in Cairo, the *Description de l'Égypte*, the *Survey*, published by the Palestine Exploration Fund, etc.

My thanks are due to Messrs. Harrison & Sons for the

care which they have bestowed upon the printing of this work, and to their employés, Mr. L. Lovett and Mr. F. W. Trollet.

With the permission of Messrs. Thos. Cook & Son I have reprinted from *The Nile* the chapter on the Arabs and Muḥammad the Prophet, and portions of descriptions of monuments which it was unnecessary to re-write.

E. A. WALLIS BUDGE.

BRITISH MUSEUM,

*August 15, 1906.*

# CONTENTS.



## INTRODUCTION.

	PAGE
Practical Information for Travellers ... ..	1
Length of Visit ... ..	1
Parties ... ..	2
Cost of Tour... ..	3
Circular Notes and Money ... ..	3
Money ... ..	3
Egyptian Money ... ..	5
Weights and Measures ... ..	7
Egyptian and English Money ... ..	8
English and Egyptian Money ... ..	10
French and Egyptian Money ... ..	12
Thermometric Scales ... ..	16
Civil Time ... ..	19
Passports ... ..	19
Customs ... ..	19
Quail Shooting ... ..	20
Antiquities ... ..	20
Dress ... ..	20
Health and Medicine ... ..	21
Passengers' Baggage Insurance ... ..	23
Postage and Telegraphs ... ..	23
Telephones ... ..	24
Bağshish ... ..	24
Travelling Arrangements of Thomas Cook & Son ... ..	27
Hotel Coupons ... ..	28
Routes to Egypt ... ..	28
The Journey up the Nile ... ..	29
Tickets to Visit Antiquities ... ..	31
Excursion to the Fayyûm ... ..	31
The Traveller in Egypt ... ..	31

## PART I.

	PAGE
The Climate and Health Resorts of Egypt ... ..	37
Alexandria and Cairo ... ..	40
Menâ House and Helwân ... ..	42
Luxor and Aswân ... ..	43
The Land of Egypt ... ..	45
Geology ... ..	46
The Fayyûm and Lake Moeris ... ..	50
The Lakes in the Delta ... ..	52
The Oases ... ..	53
Natural History ... ..	55
Sûdân Game Ordinance ... ..	65
Minerals ... ..	66
Trade of Egypt ... ..	69
Ancient and Modern Divisions ... ..	71
Population ... ..	73
The Nile ... ..	75
White Nile ... ..	77
The Sadd ... ..	78
Blue Nile ... ..	79
Cataracts ... ..	80
Inundation ... ..	83
Irrigation ... ..	83
Corvée ... ..	85
The Barrages on the Nile ... ..	89
The Barrage of Asyût ... ..	92
The Aswân Dam and Reservoir ... ..	95
The Ancient Egyptians ... ..	102
The Religion of the Ancient Egyptians ... ..	107
Egyptian Gods ... ..	117
Egyptian Language and Writing ... ..	133
Hymn to Râ from the Papyrus of Ani ... ..	146
The Learning of the Ancient Egyptians ... ..	157
A List of the Names of the Principal Egyptian Kings ... ..	188
Sketch of the History of Egypt from the Pre-Dynastic Period to A. D. 1906 ... ..	216
The Pre-Dynastic and Archaic Periods ... ..	216
Dynastic Period ... ..	219
The Greek Period ... ..	236
The Roman Period ... ..	240

	PAGE
Sketch of the History of Egypt, &c.— <i>continued.</i>	
The Byzantine Period ... ..	244
The Muḥammadan Period ... ..	245
Turkish Rule in Egypt ... ..	255
French Rule in Egypt ... ..	255
Muḥammad 'Ali and his Family ... ..	256
British Rule in Egypt ... ..	261
The Modern Egyptians :—	
Fellâḥîn .. ..	282
Copts.. ..	285
Badawîn ... ..	292
Nubians ... ..	293
Negroes ... ..	293
Turks... ..	293
Europeans ... ..	293
Muḥammadan Architecture and Art in Cairo ... ..	295
The Modern Egyptians—Narcotics and Amusements ... ..	317
Sketch of the History of the Arabs, and of Muḥammad and his	
Ḳur'ân, Religious Beliefs, &c. ... ..	325
British Financial Policy in Egypt ... ..	361
Comparative Table of the Muḥammadan and Christian Eras ... ..	369

## PART II.

Alexandria, Pompey's Pillar, the Catacombs, Abuḳîr, Rosetta, &c.	379
Alexandria ... ..	380
Pompey's Pillar ... ..	385
The Catacombs ... ..	385
Abuḳîr ... ..	392
Rosetta ... ..	392
Alexandria to Cairo ... ..	394
Port Sa'id, Isma'îliya, Suez, and the Suez Canal .. ..	400
Port Sa'id to Suez <i>viâ</i> the Suez Canal ... ..	409
Port Sa'id to Cairo ... ..	414
Succoth ... ..	416
Ḳaşâşîn ... ..	417
Tell al-Kabîr ... ..	417
Cairo ... ..	421
Museum of Egyptian Antiquities ... ..	426
The Museum of Arab Art ... ..	444
Zoological Gardens ... ..	445
Aquarium ... ..	446



Cairo— <i>continued.</i>	PAGE
The Mosques of Cairo ... ..	447
The Citadel ... ..	460
The Tombs of the Khalifas and Mamlûks ... ..	462
The Bazaars of Cairo ... ..	463
The Modern Quarters of Cairo ... ..	466
The Coptic Churches of Old Cairo ... ..	467
The Island of Rôḍa and the Nilometer .. ..	471
Īheliopolis ... ..	473
The Pyramids of Gîzah ... ..	477
The Sphinx ... ..	486
The Temple of the Sphinx ... ..	487
The Pyramids of Abû Roâsh ... ..	488
The Pyramids of Abû Şîr ... ..	488
The Necropolis of Şakḳâra .. ..	489
Pyramids of Şakḳâra ... ..	491
The Serapeum ... ..	494
Tomb of Thi ... ..	495
Pyramids of Dahshûr ... ..	497
Cairo to Damietta <i>viâ</i> Manşûra ... ..	501
Cairo to the Oasis of Jupiter Ammon ... ..	508
The Oases ... ..	513
Cairo to Mount Sinai ... ..	523
History of Sinai ... ..	529
Suez to the Monastery of St. Catherine <i>viâ</i> Wâdi Maghâra ... ..	532
Suez to the Monastery of St. Catherine <i>viâ</i> Tûr... ..	540
The Monastery of St. Catherine and the Holy Places of Sinai... ..	542
Mount Sinai to Suez <i>viâ</i> Wâdi ash-Shèkh and Şarbût al-Khâdem .. ..	552
The Exodus ... ..	561

## PART III.

Cairo to the Fayyûm ... ..	569
The Fayyûm and Lake Moeris ... ..	571
The Birket al-Ḳurûn ... ..	571
Herakleopolis ... ..	576
Minyah ... ..	577
Beni-Hasân ... ..	578
Rôḍa ... ..	582
Melâwî ... ..	583
Tell al-‘Amarna ... ..	584
Gebel Abû Fêdah ... ..	585

The Fayyûm and Lake Moeris— <i>continued.</i>	PAGE
Manfalûṭ ... ..	585
Asyûṭ ... ..	586
Ṭaḥṭah ... ..	587
Sûhâg ... ..	587
Akhmîm ... ..	588
Al-Menshâh ... ..	589
Girgah ... ..	590
Abydos ... ..	590
The Temple of Seti I ... ..	591
The Temple of Rameses II ... ..	594
Abû Tisht ... ..	595
Farshût ... ..	595
Nag' Hamâdi ... ..	595
Ḳaṣr es-Sayyâd ... ..	595
Ḳena or Ḳeneh ... ..	595
Temple of Denderah ... ..	595
Ḳûṣ ... ..	598
Naḳâda ... ..	599
The Temples and Tombs of Thebes ... ..	600
Luxor ... ..	600
The Temple of Luxor ... ..	605
The Temple of Karnak ... ..	611
The Temple of Âmen at Karnak ... ..	614
The Temple of Madamut ... ..	620
The Temple of Ḳûrna ... ..	620
The Ramesseum ... ..	622
The Colossi ... ..	623
Madînat Habû ... ..	623
The Pavilion of Rameses III ... ..	627
The Great Temple of Rameses III ... ..	628
The Temple of Queen Ḥâtshepset at Dêr al-Baḥarî ... ..	631
The Tomb of Ḥâtshepset ... ..	637
The Temple of Menthu-Hetep Neb Hept-Râ ... ..	640
Dêr al-Madînat ... ..	649
Drah abu'l-Neḳka ... ..	649
Shekh 'Abd al-Ḳûrna ... ..	650
Tomb of Rekhmârâ ... ..	650
Tomb of Nekht ... ..	651
Tombs of Thebes ... ..	654
Kurnet Murrâi ... ..	660
Tombs of the Queens ... ..	661

The Temples and Tombs of Thebes I— <i>continued.</i>		PAGE
Tombs of the Kings:...	...	661
Tomb of Thothmes I	...	665
Tomb of Hâtshepset	...	665
Tomb of Thothmes III	...	665
Tomb of Âmen-ĥetep II	...	665
Tomb of Thothmes IV	...	667
Tomb of Âmen-ĥetep III	...	668
Tomb of Âi ...	...	669
Tomb of Rameses I...	...	670
Tomb of Seti I	...	670
Tomb of Rameses II	...	674
Tomb of Âmen-meses	...	674
Tomb of Mer-en-Ptah (Menepthah)	...	674
Tomb of Seti II	...	674
Tomb of Set-nekt	...	674
Tomb of Rameses III	...	674
Tomb of Rameses IV	...	676
Tomb of Rameses VI	...	679
Tomb of Rameses IX	...	679
Tomb of Rameses X	...	679
Tomb of Rameses XI	...	679
Tomb of Rameses XII	...	679
Tomb of Iuâa and Thuâu	...	681
Luxor to Aswân ...	...	687
Gebelên ...	...	687
Asna, or Esneh ...	...	688
Al-Kâb ...	...	690
Tombs of Al-Kâb ...	...	691
Edfû ...	...	693
Hagar (or Gebel) Silsila ...	...	697
Kom Ombos... ..	...	697

## PART IV.

Aswân, the Island of Elephantine and Philæ ...	...	703
The Nilometer ...	...	705
Tombs at Aswân ...	...	706
Monastery of St. Simon ...	...	710
The First Cataract ...	...	712
Philæ ...	...	714
Temples of Philæ ...	...	718

	PAGE
Phikæ to Wâdî Ḥalfa ... .. .	722
Kalâbshah ... .. .	723
Bêt-al-Walî ... .. .	724
Dendur ... .. .	725
Dakkah ... .. .	725
Kûrta ... .. .	728
Korosko ... .. .	728
‘Amâda ... .. .	729
Dêrr ... .. .	729
Abû Simbel ... .. .	729
Wâdî Ḥalfa ... .. .	734
The Sûdân — Wâdî Ḥalfa to Khartûm ... .. .	735
Ancient History of the Sûdân ... .. .	735
Recent History of the Sûdân ... .. .	738
Provinces ... .. .	742
Population ... .. .	743
The Sûdânî Peoples... .. .	744
Religion ... .. .	744
Language ... .. .	745
Revenue ... .. .	745
Education ... .. .	746
Slavery ... .. .	746
Justice ... .. .	747
Railways ... .. .	747
Ḥalfa-Kerma Line ... .. .	748
Ḥalfa-Khartûm Line ... .. .	749
Semnah and Kummah ... .. .	751
Ferket ... .. .	753
Al-Hafrî ... .. .	754
Al-Urdî, or New Donḡola ... .. .	755
Old Donḡola... .. .	756
Abu Gûs ... .. .	756
Al-Dabbah ... .. .	756
Kûrta ... .. .	757
Kurru ... .. .	757
Marawî ... .. .	757
Napata ... .. .	757
Gebel Barkal ... .. .	758
Temples of Gebel Barkal ... .. .	759
Nûrî ... .. .	762
Karêma Line ... .. .	763

The Sûdân—Wâdî Halfa to Khartûm— <i>continued.</i>	PAGE
Abu Hamed ... ..	763
Berber ... ..	766
Nile—Red Sea Railway .. ..	767
River Atbara ... ..	768
Island of Meroë ... ..	769
Pyramids of Meroë ... ..	771
Shendi ... ..	780
Maṭamma ... ..	780
Temples of Nagaa ... ..	782
Maṣawwarât aṣ-Ṣufra ... ..	784
Khartûm ... ..	785
Gordon College ... ..	789
Omdurmân ... ..	791
Khartûm to Ruṣêreṣ on the Blue Nile ... ..	795
Soba ... ..	795
Sennaar ... ..	797
Ruṣêreṣ ... ..	798
Khartûm to the Great Lakes ... ..	799
Fashoda ... ..	802
Sobat River .. ..	803
Bor, or Bohr... ..	806
Kiro ... ..	806
Lado ... ..	807
Gondokoro ... ..	807
Nimuli ... ..	808
Fola Rapids ... ..	808
Dufilî ... ..	809
Albert Nyanza ... ..	810
Victoria Nile... ..	810
Victoria Nyanza ... ..	812
Ḳena to Ḳûṣêr on the Red Sea and the Wâdî Hammâmât ... ..	814
Elementary Facts of Arabic Grammar ... ..	818
-----	
INDEX ... ..	861

# M A P S.



EGYPT AND SINAI ... ..	..	<i>(In Pocket.)</i>
ALEXANDRIA ... ..	...	<i>To face p. 379</i>
THE SUEZ CANAL ... ..	..	" 400
CAIRO ... ..	..	" 421
THE NILE—DELTA ... ..	..	" 379
,, CAIRO TO KĒNĀ ... ..	..	" 569
,, KĒNĀ TO ASWĀN ... ..	..	" 595
,, ASWĀN TO WĀDĪ ḤĀLFA ... ..	..	" 703
,, WĀDĪ ḤĀLFA TO KHARTŪM .. ..	..	" 735

# LIST OF ILLUSTRATIONS.



	PAGE
Egyptian Moneys ... ..	5
Picture of an Ancient Egyptian Shâdûf being worked by a Fellah ...	59
Modern Shâdûfs ... ..	68
Modern Water-wheel ... ..	70
The Barrage at Asyût ... ..	93
The Dam at Aswân at Low Nile ... ..	97
The Dam at Aswân at High Nile ... ..	98
Forms of Egyptian Gods ... ..	126-132
Entrance to an Early Tomb ... ..	168
Pyramid Tomb with Funeral Chapel ... ..	168
Plan of a Pyramid Tomb, with Vestibule, or Funeral Chapel and Corridor, the whole enclosed by a Wall ... ..	169
Pyramid Tomb with Funeral Chapel (the core of the pyramid is built of rubble) ... ..	170
Section of the Tomb of Seti I, showing how the Corridors and Chambers enter and descend into the Mountain ... ..	171
Front of a Temple, showing Poles with Flags flying from them ...	173
A Group of Female Musicians ... ..	174
Upper Part of a Pillar with ornate Lotus Capital ... ..	176
Upper Part of a Pillar of Rameses II, with Palm Capital and square Abacus ... ..	177
Pillar with Hathor-headed Capital, set up by Amen-ḥetep III ...	178
Pillar with Hathor-headed Capital, of the Ptolemaic Period ...	178
Plain Palm-leaf Capital of a Pillar, with square Abacus ... ..	179
Ornate Palm-leaf Capital of a Pillar, with square Abacus ...	180, 181
Capital of a Pillar with inverted Ornamentation ... ..	181
Hathor-headed Capital ... ..	181
Pillar with Lotus-bud Capital ... ..	182
The Mosque of Sulṭân Ḥasan ... ..	298
Section of the Mosque of Sulṭân Ḥasan ... ..	299
The Mosque of Al-Mu'ayyad ... ..	300
The Niche and Pulpit in the Mosque of Al-Mu'ayyad ... ..	301

	PAGE
Section of the Mosque of Kâ'it Bey ... ..	302
Plan of a House in Cairo --Ground Floor .. ..	304
Plan of a House in Cairo—First Floor ... ..	305
Plan of a House in Cairo—Second Floor ... ..	306
Minaret of 'Amr ... ..	309
Minaret of Iskandar Pâshâ ... ..	309
Minaret of Ṭûlûn ... ..	309
Minaret of Kâ'it Bey ... ..	310
Minaret of Barkûk ... ..	310
Minaret of Al-Azhar ... ..	310
Minaret of Al-Mu'ayyad ... ..	311
Minaret of Kâlâ'ûn ... ..	311
Minaret of Sulţân Hasan... ..	311
Panel from the Pulpit in the Mosque of Ṭûlûn ... ..	313
A Window of the Mosque of Ṭûlûn ... ..	314
Plan of Catacombs ... ..	386
The Pronaos and Entrance to the Funeral Chamber ... ..	387
Plan of the Mosque of 'Amr ... ..	448
Plan of the Mosque of Al-Azhar ... ..	450
Plan of the Mosque of Ṭûlûn ... ..	451
Plan of the Muristân and Mosque of Kâlâûn ... ..	453
The Lantern in the Sanctuary of the Mosque of Sulţân Hasan ... ..	454
Plan of the Mosque of Sulţân Hasan ... ..	455
Plan of the Mosque of Barkûk ... ..	456
Plan of the Mosque of Kâ'it Bey ... ..	457
Plan of the Mosque of Al-Mu'ayyad ... ..	459
Section of the Pyramid of Cheops at Gîza ... ..	480
Section of the Pyramid of Mycerinus at Gîza ... ..	484
The Necropolis at Dahshûr ... ..	498
Plan of the Temple of Hibis ... ..	517
Plan of the Temple of Nadura... ..	518
Plan of the Temple of Kaşr al-Gehda ... ..	518
Plan of the Temple of Kysis ... ..	519
The Peninsula of Sinai, showing Positions of Mount Serbâl, Mount Mûsâ (Sinai?), and Ras aş-Şafsâf (Horeb)... ..	523
Scene in the Wâdî Mukattab, showing Rocks with Figures of Animals and Men and several "Sinaitic Inscriptions" cut upon them ... ..	531
Plan of the Monastery of St. Catherine ... ..	543
View of the Monastery of St. Catherine on Jebel Mûsâ ... ..	544
Sketch of the Mosaic in the Church of the Transfiguration ... ..	545
The Cave of Moses and the "Clift in the Rock" ... ..	550



	PAGE
Plan of the Temple of Ṣarâbîṭ al-Khâdem ... ..	553
Stele set up at Ṣarbûṭ al-Khâdim by an Official of Âmen-ḥetep III, B.C. 1450 ... ..	554
Inscription for Wa'îlu and others ... ..	558
Inscription for Faridu ... ..	558
Greek and Nabatean Inscription for Aushu ... ..	559
Plan of the Temple of Seti I at Abydos ... ..	592
Plan of the Temple of Rameses II at Abydos ... ..	593
Plan of the Temple at Denderah ... ..	596
The Temple of Luxor, as it appeared about 1820 ... ..	606
The Temple of Luxor ... ..	608
Temples on the Right or East Bank of the River ... ..	609
Karnak under the Ptolemies ... ..	616
Plan of the Temple at Kûrna ... ..	620
Temples, Tombs, etc., on the Left or West Bank of the River ... ..	621
Plan of the Ramesseum at Kûrna ... ..	622
Plan of the Temples and other Buildings at Madînat Habû ... ..	625
The Little Temple of Thothmes II at Madînat Habû ... ..	626
The Temple of Rameses III at Madînat Habû ... ..	629
The Temple of Hâtshepset at Dêr al-Baḥarî ... ..	632
Pa-rehu, the Prince of Punt, his Wife, and his Two Sons and a Daughter ... ..	634
Portion of the Passage leading to the Tomb of Queen Hâtshepset, excavated by Dr. Lepsius ... ..	637
The Temple of Hâtshepset as excavated by Prof. Naville for the Egypt Exploration Fund ... ..	645
The Temples of Menthu-ḥetep III (A) and Hâtshepset (B) at Dêr al-Baḥarî... ..	646
Cow of Hathor ... ..	647
Plan of the Tomb of Amsu (or Min)-Nekht ... ..	654
Plan of the Tomb of Râ-men-kheper-senb ... ..	655
Plan of the Tomb of Peḥ-su-kher ... ..	655
Plan of the Tomb of Mentu-ḥer-khepesh-f ... ..	656
Plan of the Tomb of Amu-netcheḥ ... ..	656
Plan of the Tomb of Mâi ... ..	657
Plan of the Tomb of Nefer-ḥetep ... ..	657
Plan of the Tomb of Âmen-em-ḥeb ... ..	658
Plan of the Tomb of Peṭâ-Âmen-em-âpt ... ..	659
Tomb of Queen Thi ... ..	661
Plan of the Tomb of Thothmes IV ... ..	666
Thothmes IV in his Chariot charging his Foes... ..	667

	PAGE
Plan of the Tomb of Amen-hetep III ... ..	669
Plan of the Tomb of Rameses I... ..	670
Ground Plan and Section of the Tomb of Seti I ... ..	671
Plan of the Tomb of Rameses II ... ..	672
Plan of the Tomb of Amen-meses ... ..	672
Plan of the Tomb of Menephthah I ... ..	673
Plan of the Tomb of Seti II ... ..	674
Plan of the Tomb of Setnekht ... ..	675
Plan of the Tomb of Rameses III ... ..	675
Plan of the First Tomb of Rameses III ... ..	676
Plan of the Tomb of Rameses IV ... ..	677
Plan of the Tomb of Rameses IV (from a Papyrus) ... ..	677
Plan of the Tomb of Rameses VI ... ..	678
Plan of the Tomb of Rameses IX ... ..	678
Plan of the Tomb of Rameses VII ... ..	680
Plan of the Tomb of Rameses X ... ..	680
Plan of the Tomb of Rameses XII ... ..	680
Inscribed Coffin from the Tomb of Iuâa and Thuâu ... ..	681
Set of Vases from the Tomb of Iuâa and Thuâu .. ..	682
Inside of Head of Bedstead of Iuâa and Thuâu ... ..	683
Chair of State from the Tomb of Iuâa and Thuâu ... ..	684
Chariot from the Tomb of Iuâa and Thuâu ... ..	685
Plan of the Temple of Esna, with Restorations by Grand Bey ... ..	688
Plan of the Great Temple of Edfû ... ..	694
Temple of Seti I on the road between Redesîyah and Berenice ... ..	695
Plan of the Temple of Kom Ombos ... ..	698
Environs of Aswân ... ..	704
The Tombs at Aswân ... ..	708
Plan of the Island of Philæ ... ..	715
Plan of the Temple of Dakkah ... ..	726
Plan of the Temple of Rameses II at Abû Simbel ... ..	731
The Seated Colossi and Front of the Temple at Abû Simbel ... ..	731
Map of the Nile ... ..	752
The Pyramids and Temples of Gebel Barkal ... ..	758
The Temple of Tirhâkâh at Gebel Barkal ... ..	759
The Temple of Piânkhi at Gebel Barkal ... ..	759
Senka-Amen-seken, King of Nubia, clubbing his Foes ... ..	761
The Pyramids of Nûri at the Foot of the Fourth Cataract ... ..	762
Map of the Şûdân Railways ... ..	764
The Nile-Red Sea Railway ... ..	767
The Largest Group of Pyramids at Meroë ... ..	770

	PAGE
The Second and Third Group of Pyramids at Meroë ... ..	772
Plan of the Large Temple at Nagaa ... ..	781
Plan of a Small Temple at right angles to the Large Temple at Nagaa ... ..	781
Plan of a Small Temple near the Plain of Nagaa ... ..	782
Plan of Temples on the Brow of the Hill at Nagaa ... ..	783
Khartûm and Umm Durmân, or Omdurmân, in 1893... ..	786
Khartûm and Omdurmân in 1905 ... ..	787
General Gordon Pâshâ ... ..	790
The Mahdi's Tomb before the Bombardment of Omdurmân... ..	792
The Great Equatorial Lakes ... ..	811
The Wâdî Hammâmât and Kûsêr route to the Emerald Mines and Berenice ... ..	815



# COOK'S HANDBOOK

FOR

# EGYPT AND THE SÛDÂN.

---

## INTRODUCTION.

### **Practical Information for Travellers.**

SPEAKING generally, the **season for travelling** in Egypt extends from the beginning of November to the end of April. In Lower Egypt, that is, all the country north of Cairo, November, February, March, and April are delightful months, but in Cairo it is somewhat cold in December and January, and when during these months rain falls in heavy showers throughout the Delta the climate occasionally is unpleasant. Those who like heat will find both May and October very enjoyable months, especially in Lower Egypt. Travellers who are intending to visit Palestine and Syria as well as Egypt cannot do better than select November, December, January, February, or until the middle of March for their Nile journey, and March, April, and May, the most genial months of the year, for Palestine. On the other hand, many people prefer to see the Holy Land in the autumn, and in this case they should travel there during October and November, and make their journey up the Nile when they return in December.

**Length of Visit.**—No hard and fast rule can be laid down as to the time which it is necessary to spend in Egypt in order to get a general idea of the country, for in the majority of cases this depends entirely on the individual. A tourist, who can endure an ordinary amount of fatigue, and is tolerably active and industrious, and will be contented to be advised by those who have a practical knowledge of the country, can in from 35 to 40 days see a great deal of Egypt; moreover, each

year brings with it new and increased facilities for travelling, and the tourist can now travel with extraordinary rapidity from one great town to another. All that is wanted is a carefully thought-out plan, and fixity of purpose to carry it out. If a tourist can spare five weeks for his journey in Egypt itself he should give two days to Alexandria, 14 days to Cairo, and 21 to 24 days to his trip to Aswân, including a stay of three or four days at Luxor. In five weeks all the principal temples and ruins between Cairo and the First Cataract can be seen, and if another week can be spared, a visit to the Second Cataract and Wâdî Ḥalfa, and to the temple of Rameses II at Abû Simbel, can be obtained. Invalids and persons seeking relief from sickness or disease must, of course, follow the instructions of their medical advisers, and their movements cannot be taken as the standard for moderately healthy folk who have only a very limited time to spend on their trip, and who intend to see all they can in a short period. Before the advent of Messrs. Thos. Cook & Son's Tourist Steamers it was customary for travellers to make the voyage up the Nile in a *dahabîyyeh*, i.e., a kind of large house-boat with sails, and it was no uncommon thing for a party to spend four or five months in travelling from Cairo to Wâdî Ḥalfa and back. By the aid of steam it was found possible for the tourist to see the principal antiquities on both banks of the Nile in about 30 days, and large numbers availed themselves of the opportunities offered to them by Messrs. Thos. Cook & Son. In 1886 they introduced the present services of Tourist and Express Steamers, which have been the means of throwing open the wonders of Egypt and the Nile to thousands of people who would otherwise have been debarred by expense from seeing one of the most wonderful countries in the world. It is difficult for those who travelled in Egypt between 1850 and 1870 to realise the change which has come over this country owing to her fast river steamers and railways, and still more difficult is it for them to understand how much can be seen in a week in these days, when Aswân can be reached from Cairo easily in 23 hours.

**Parties.** —In Egypt and through the desert it is, if at all possible, advisable to journey with a party of friends or relatives, or with a number of acquaintances, especially if expense be a matter for serious consideration. The language (Arabic) is wholly foreign to the majority of the visitors to Egypt, and the manners and customs of the people are so

different from anything to which the ordinary European traveller has been accustomed, that many places should not be visited by him or her without a sufficient escort of friends or acquaintances. Moreover, it frequently happens that the costs which have to be borne by a single traveller are no greater for a party.

The **cost** of a tour in Egypt varies according to its length and the needs of the traveller, and it is futile to estimate the daily cost of living unless the place of abode and the habits of the visitor are known. From 20s. to 30s. a day should pay for board and lodging in an ordinary way, but carriages and the services of a good and capable dragoman, or interpreter, are somewhat expensive items if required frequently. There is no doubt that the cost of living comfortably in Cairo has risen, and that servants of all kinds are not satisfied with the gratuities which would have been received gratefully a few years ago. It must, however, be remembered that it costs more to live among clean surroundings and in comfort than in discomfort, and that the proprietors of large luxuriously furnished hotels, built on sites in the most expensive and fashionable quarters of a town, must charge a higher rate per day than those who own hotels and pensions which stand in old and insalubrious quarters. The necessaries of life are not dear in Cairo. The electric trams, though the clang of their bells and the overhead wires make the city hideous, afford a very quick and cheap means of locomotion, and they have made readily accessible many parts of the city which formerly could only be visited in a carriage.

Travellers are recommended to carry the **money** they require on the journey in **Circular Notes** issued by Thos. Cook & Son, as these afford great security, and can be cashed readily. Circular notes are issued for sums of £20 and upwards (in notes, £20, £10, and £5 each), and **Letters of Credit** for sums of £100 and upwards. Foreign moneys can be obtained from the head office and principal branches of Thos. Cook & Son, who, having branch offices and correspondents in all parts of the East, are in a position to offer special facilities to travellers for the arrangement of all matters connected with Foreign Banking and Exchange.

**Money.**—Among the ancient Egyptians the business of buying and selling was carried on by means of exchanges, and in the earliest times such exchanges were to be regarded rather as exchanges of presents than as true business trans-

actions. When tribe met tribe gifts were exchanged, and as long as each tribe obtained what it most needed or most desired, the question of the *value* of the things given or received was not considered. In fact, the idea of a "unit of value" was not evolved until a later period. The Egyptians gave so many beads, or other objects or substances, to the Sûdânî folk in return for cattle, skins of animals, ebony, ostrich feathers, gold, etc., just as, a few years ago, European travellers obtained all these things in exchange for beads, brass wire, bright-coloured articles of apparel, etc. In Egypt, as elsewhere, the things which were most generally desired became the currency of the country at a very early period, and we are right in assuming that a "unit of value" soon sprang up. The inconvenience of making payments in dates, cattle, grain, and other bulky and perishable commodities, especially at a distance, was early felt, and throughout the Dynastic Period, the Egyptians employed gold and silver as currency; money, in the modern sense of the term, they had none. Gold of various qualities was usually brought into Egypt from the Sûdân either as dust, which was tied up in little leather sacks, or in rings; whether the rings bore upon them any stamp or mark which guaranteed their purity or quality is uncertain. Most things were sold by weight, and payments were made by weight. This custom was so widespread in Egypt that the Government appointed public weighers, who, in cases of dispute, became the final arbiters of the business. Merchants in the gold and silver bazaar in Cairo to this day send the objects which they sell to the public scales to be weighed, and the official in charge supplies a certificate of weight duly stamped. The reliefs at Thebes prove that the gold rings from the Sûdân and Punt were carefully weighed, and under the New Empire at least there is reason to believe that the different qualities of the metal of which they were made were carefully distinguished. In the country to the south and east of Sennaar gold rings are in use as money even at the present day, and in some places during the past century they have been made of different sizes, so as to represent in value dollars (Maria Theresa), half dollars, and quarter dollars.

Coined money was first introduced into Egypt in the reign of Darius the Great, who struck the famous coins gold Darics. Aryandes, the Persian satrap of Egypt under Cambyses, struck silver coins in imitation of these gold Darics, and suffered



death for this act of presumption. The Ptolemies introduced into Egypt a currency in gold, silver, and copper. According to Herodotus (I, 93), the first people who coined gold and silver money were the Lydians. Servius Tullius made copper money about B.C. 560, with a sheep *pecus* stamped upon it, hence the name *pecunia* (Pliny, LIII, 3). Silver money was coined at Athens about B.C. 512, and some say that Phidon, king of Argos, invented weights and measures and coined silver money B.C. 895.

The **Egyptian pound** (£E.) contains 100 piastres, and each piastre contains 10 millièmes; it is worth 20s. 6d., or nearly 26 francs. The pound being divided into 100 piastres, each piastre, which is called a piastre\* tariff (P.T.), is worth  $2\frac{1}{2}d.$ , and a millième is therefore worth  $\frac{1}{4}d.$  The English pound or sovereign is worth  $97\frac{1}{2}$  P.T.; the Napoleon, or 20-franc gold piece, is worth  $77\frac{3}{5}$  P.T.; and the Turkish pound is worth  $87\frac{3}{4}$  P.T. Silver coins are the Riyâl, or dollar, which is worth 20 piastres, the half and quarter Riyâl, worth 10 and 5 piastres respectively, and the 2-piastre and 1-piastre pieces. In nickel we have pieces worth 1, 2, and 5 millièmes respectively. In the old system of coinage a piastre was worth 40 *para*, and 2-*para* and 1-*para* pieces are struck at the present time. These are, however, chiefly used for scattering among children as bakshish.

#### EGYPTIAN SILVER AND NICKEL COINAGE.

Silver. 20 piastre piece.

Silver. 10 piastre piece.



Value, 4s.  $1\frac{1}{4}d.$



Value, 2s.  $0\frac{1}{2}d.$

\* From the Low Latin *plastra*, a plaster, a thin piece of money (French *piastre*, Spanish and Italian *piastra*). The Arabic for piastre is *ķirsh*, قيرس, or *ghirsh* خرش.

*Egyptian Silver and Nickel Coinage (contd.).*

Silver. 5 piastre piece.

Silver. 2 piastre  
piece.Silver. 1 piastre  
piece.Value, 5*d.*Value, 1*s.* 0¼*d.*Value, 2½*d.*Nickel. 1 piastre piece ;  
*i.e.*, "piastre tariff" or  
"big piastre."Nickel. Half-piastre  
piece ; *i.e.*, the "little  
piastre."

Nickel. 2 millims.

Nickel. 1 millim.

Value, one halfpenny.  
(10 mill. = 1 piastre.)Value, one farthing or  
four *paras*.

## WEIGHTS.

Ukîya	= 12 dirhams = 1·3206 ounces = ·066 pint = 37·44 grammes.
Roṭl	= 12 ukîya = 144 dirhams = ·4449312 kilo- gramme = ·99049 lb. = ·79 pint.
Ukka	= 400 dirhams = 2·77 roṭls = 2·19 pints = 2·7513 lbs. = 1·235920 kilogrammes.
Ḳanṭâr	= 100 roṭls = 36 ukka = 98·09 lbs. = 44·49312 kilogrammes.

## MEASURES OF LENGTH.

Pik or Dirâ (Baladi, <i>i.e.</i> , of the country) ... ..	= 23·01 inches = ·585 metre.
Pik (Turkish and Indian)...	= 26 $\frac{1}{3}$ inches = ·66 metre.
Pik (used in building) ... ..	= 29·53 inches = ·75 metre
Pik (Nile gauge) ... ..	= ·54 metre.
Ḳaşabah ... ..	= 11 feet 8 inches = 3·550 metres.

## MEASURES OF SURFACE.

Ḳirrât (square) ... ..	= 175·034722 square metres.
Pik (square, used in building)	= 6·43 square feet = 5·62 square metres.
Pik (cubic, used in building)	= 14·90 cubic feet.
Ḳaşabah (square) ... ..	= 13·04 square yards.
Ḳaşabah (cubic) ... ..	= 44·738875 cubic metres.
Feddân ... ..	= 1·03808 acre = 5,082 sq. yards = 4200·833333 sq. metres.

(The feddân is the unit of measure for land.)

## DRY MEASURE.

Ardeb = 3 Ḳanṭârs = 43·95 gallons = 5·49 bushels = 198 litres = 300 pounds = 108 ukka = ·19774770 cubic metre. A kîla = $\frac{1}{12}$ ardeb.
---

The approximate weight of the ardeb is as follows:—  
Wheat, 315 roṭl; beans, 320 roṭl; barley, 250 roṭl; maize,  
315 roṭl; cotton seed, 270 roṭl.

The Sâ'a (literally, hour) is any distance between 2 $\frac{1}{2}$  and  
4 $\frac{1}{2}$  miles.

Old measures of length are :—*FITR*, the space between the thumb and first finger when extended. *SHIBR*, the space between the thumb and little finger when extended, *i.e.*, a span. *ḲABDAH*, the measure of a man's fist with the thumb erect.

Ḳirrât (hence our <i>carat</i> )	=	3 grains (Troy).
Dirham (16 carats)	=	48·15 grains (Troy) = ·11 ounce.
Mithḳâl (24 carats)	=	72·22 grains (Troy).

## WEIGHTS AND MEASURES.

(French and English compared.)

1 metre	...	=	3·28090 feet.
1 „ (square)		=	10·7643 feet (square).
1 „ (cubic)		=	35·3166 feet (cubic).
1 „ „		=	220·097 gallons.
1 „ „		=	27·5121 bushels.
1 foot ...	...	=	·304794 metre.
1 „ (square)		=	·09290 „ (square).
1 „ (cubic)...		=	·028315 „ (cubic).
1 gallon	...	=	·004543 „ „
1 bushel	...	=	·036348 „ „
1 kilogramme...		=	2·2046 lb.
1 lb. ...	...	=	·453593 kilogramme.
1 acre ...	...	=	4046·71 square metres.
5 miles	...	=	8 kilometres (approximately).

## EGYPTIAN AND ENGLISH MONEY.

	s.	d.		£	s.	d.
1 piastre	=	0	2½	15 piastres	=	0 3 1
2 piastres	=	0	4¾	16 „	=	0 3 3½
3 „	=	0	7¼	17 „	=	0 3 6
4 „	=	0	9¾	18 „	=	0 3 8¼
5 „	=	1	0	19 „	=	0 3 10½
6 „	=	1	2½	20 „	=	0 4 1¼
7 „	=	1	5	30 „	=	0 6 2
8 „	=	1	7½	40 „	=	0 8 2½
9 „	=	1	10	50 „	=	0 10 3
10 „	=	2	0½	60 „	=	0 12 3¾
11 „	=	2	3	70 „	=	0 14 4
12 „	=	2	5½	80 „	=	0 16 5
13 „	=	2	8	90 „	=	0 18 5½
14 „	=	2	10½	100 „	=	1 0 6¼

*Egyptian and English Money (contd.).*

				£	s.	d.
1	Egyptian pound	...	=	1	0	6
2	"	pounds	...	2	1	0 $\frac{1}{2}$
3	"	"	...	3	1	6 $\frac{1}{2}$
4	"	"	...	4	2	0 $\frac{1}{2}$
5	"	"	...	5	2	7
6	"	"	...	6	3	1
7	"	"	...	7	3	7
8	"	"	...	8	4	1 $\frac{1}{2}$
9	"	"	...	9	4	7 $\frac{1}{2}$
10	"	"	...	10	5	1 $\frac{1}{2}$
11	"	"	...	11	5	7 $\frac{1}{2}$
12	"	"	...	12	6	2
13	"	"	...	13	6	8
14	"	"	...	14	7	2
15	"	"	...	15	7	8 $\frac{1}{2}$
16	"	"	...	16	8	2 $\frac{1}{2}$
17	"	"	...	17	8	8 $\frac{1}{2}$
18	"	"	...	18	9	3
19	"	"	...	19	9	9
20	"	"	...	20	10	3
21	"	"	...	21	10	9 $\frac{1}{2}$
22	"	"	...	22	11	3 $\frac{1}{2}$
23	"	"	...	23	11	9 $\frac{1}{2}$
24	"	"	...	24	12	4
25	"	"	...	25	12	10
26	"	"	...	26	13	4
27	"	"	...	27	13	10
28	"	"	...	28	14	4 $\frac{1}{2}$
29	"	"	...	29	14	10 $\frac{1}{2}$
30	"	"	...	30	15	4 $\frac{1}{2}$
31	"	"	...	31	15	10 $\frac{1}{2}$
32	"	"	...	32	16	5
33	"	"	...	33	16	11
34	"	"	...	34	17	5
35	"	"	...	35	17	11 $\frac{1}{2}$
36	"	"	...	36	18	5 $\frac{1}{2}$
37	"	"	...	37	18	11 $\frac{1}{2}$
38	"	"	...	38	19	6
39	"	"	...	40	0	0
40	"	"	..	41	0	6

*Egyptian and English Money (contd.).*

				£	s.	d.
41	Egyptian pounds	...	=	42	1	0
42	"	"	...	43	1	6 $\frac{1}{2}$
43	"	"	...	44	2	0 $\frac{1}{2}$
44	"	"	...	45	2	6 $\frac{1}{2}$
45	"	"	...	46	3	1
46	"	"	...	47	3	7
47	"	"	...	48	4	1
48	"	"	...	49	4	7 $\frac{1}{2}$
49	"	"	...	50	5	1 $\frac{1}{2}$
50	"	"	...	51	5	7 $\frac{1}{2}$
100	"	"	...	102	11	3 $\frac{1}{2}$

## ENGLISH AND EGYPTIAN MONEY.

Shillings.	Pence.	Millims.	Shillings.	Pence.	Millims.
0	3	= 12·2	6	9	= 329·1
0	6	= 24·4	7	0	= 341·2
0	9	= 36·6	7	3	= 353·4
1	0	= 48·7	7	6	= 365·6
1	3	= 60·9	7	9	= 377·8
1	6	= 73·1	8	0	= 390·0
1	9	= 85·3	8	3	= 402·2
2	0	= 97·5	8	6	= 414·4
2	3	= 109·7	8	9	= 426·6
2	6	= 121·9	9	0	= 438·8
2	9	= 134·1	9	3	= 450·9
3	0	= 146·2	9	6	= 463·1
3	3	= 158·4	9	9	= 475·3
3	6	= 170·6	10	0	= 487·5
3	9	= 182·8	10	3	= 499·7
4	0	= 195·0	10	6	= 511·9
4	3	= 207·2	10	9	= 524·0
4	6	= 219·4	11	0	= 536·2
4	9	= 231·6	11	3	= 548·4
5	0	= 243·8	11	6	= 560·6
5	3	= 225·9	11	9	= 572·8
5	6	= 268·1	12	0	= 585·0
5	9	= 280·3	12	3	= 597·2
6	0	= 292·5	12	6	= 609·4
6	3	= 304·7	12	9	= 621·6
6	6	= 316·9	13	0	= 638·8

*English and Egyptian Money (contd.).*

Shillings.	Pence.	Millims.	Shillings.	Pence.	Millims.
13	3	= 645'9	16	9	= 816'6
13	6	= 658'1	17	0	= 828'8
13	9	= 670'3	17	3	= 840'9
14	0	= 682'5	17	6	= 853'1
14	3	= 694'7	17	9	= 865'3
14	6	= 706'9	18	0	= 877'5
14	9	= 719'1	18	3	= 889'7
15	0	= 731'2	18	6	= 901'9
15	3	= 743'4	18	9	= 914'1
15	6	= 755'6	19	0	= 926'2
15	9	= 767'8	19	3	= 938'4
16	0	= 780'0	19	6	= 950'6
16	3	= 792'2	19	9	= 962'8
16	6	= 804'4	20	0	= 975'0

£	Piastres.	£	Piastres.
1	= 97½	26	= 2535
2	= 195	27	= 2632½
3	= 292½	28	= 2730
4	= 390	29	= 2827½
5	= 487½	30	= 2925
6	= 585	31	= 3022½
7	= 682½	32	= 3120
8	= 780	33	= 3217½
9	= 877½	34	= 3315
10	= 975	35	= 3412½
11	= 1072½	36	= 3510
12	= 1170	37	= 3607½
13	= 1267½	38	= 3705
14	= 1365	39	= 3802½
15	= 1462½	40	= 3900
16	= 1560	41	= 3997½
17	= 1657½	42	= 4095
18	= 1755	43	= 4192½
19	= 1852½	44	= 4290
20	= 1950	45	= 4387½
21	= 2047½	46	= 4485
22	= 2145	47	= 4582½
23	= 2242½	48	= 4680
24	= 2340	49	= 4777½
25	= 2437½	50	= 4875

*English and Egyptian Money (contd.).*

£	=	Piastres.	£	=	Piastres.
60	=	5850	200	=	19500
70	=	6825	300	=	29250
80	=	7800	400	=	39000
90	=	8775	500	=	48750
100	=	9750			

## FRENCH AND EGYPTIAN MONEY.

1 franc	=	4 piastres.	14 francs	=	54 piastres.
2 francs	=	8 "	15 "	=	58 "
3 "	=	12 "	16 "	=	62 "
4 "	=	15 "	17 "	=	66 "
5 "	=	19 "	18 "	=	69 "
6 "	=	23 "	19 "	=	73 "
7 "	=	27 "	20 "	=	77 "
8 "	=	31 "	21 "	=	81 "
9 "	=	35 "	22 "	=	85 "
10 "	=	39 "	23 "	=	89 "
11 "	=	42 "	24 "	=	93 "
12 "	=	46 "	25 "	=	96 "
13 "	=	50 "			
26 francs	...	...	=	£ E. 1	
27 "	...	...	=	1 and 4 piastres.	
28 "	...	...	=	1 " 8 "	
29 "	...	...	=	1 " 12 "	
30 "	...	...	=	1 " 16 "	
31 "	...	...	=	1 " 20 "	
32 "	...	...	=	1 " 23 "	
33 "	...	...	=	1 " 27 "	
34 "	...	...	=	1 " 31 "	
35 "	...	...	=	1 " 35 "	
36 "	...	...	=	1 " 39 "	
37 "	...	..	=	1 " 43 "	
38 "	...	...	=	1 " 47 "	
39 "	...	...	=	1 " 50 "	
40 "	...	...	=	1 " 54 "	
41 "	...	...	=	1 " 58 "	
42 "	...	...	=	1 " 62 "	
43 "	...	...	=	1 " 66 "	
44 "	...	...	=	1 " 70 "	



*French and Egyptian Money (contd.).*

45	francs	...	...	=	£ E.	1	and	74	piastres.
46	"	...	...	=		1	"	77	"
47	"	...	...	=		1	"	81	"
48	"	...	...	=		1	"	85	"
49	"	...	...	=		1	"	89	"
50	"	...	...	=		1	"	93	"
51	"	...	...	=		1	"	97	"
52	"	...	...	=		2			
53	"	...	...	=		2	and	4	piastres.
54	"	...	...	=		2	"	8	"
55	"	...	...	=		2	"	12	"
56	"	...	...	=		2	"	16	"
57	"	...	...	=		2	"	20	"
58	"	...	...	=		2	"	24	"
59	"	...	...	=		2	"	28	"
60	"	...	...	=		2	"	31	"
61	"	...	...	=		2	"	35	"
62	"	...	...	=		2	"	39	"
63	"	...	...	=		2	"	43	"
64	"	...	...	=		2	"	47	"
65	"	...	...	=		2	"	51	"
66	"	...	...	=		2	"	55	"
67	"	...	...	=		2	"	58	"
68	"	...	...	=		2	"	62	"
69	"	...	...	=		2	"	66	"
70	"	...	...	=		2	"	70	"
71	"	...	...	=		2	"	74	"
72	"	...	...	=		2	"	78	"
73	"	...	...	=		2	"	82	"
74	"	...	...	=		2	"	85	"
75	"	...	...	=		2	"	89	"
76	"	...	...	=		2	"	93	"
77	"	...	...	=		2	"	97	"
78	"	...	...	=		3	"	1	"
79	"	...	...	=		3	"	5	"
80	"	...	...	=		3	"	9	"
81	"	...	...	=		3	"	12	"
82	"	...	...	=		3	"	16	"
83	"	...	...	=		3	"	20	"
84	"	...	...	=		3	"	24	"
85	"	...	...	=		3	"	28	"

*French and Egyptian Money (contd.).*

86 francs	...	...	=	£ E. 3	and	32 piastres.
87	„	...	=	3	„	36 „
88	„	...	=	3	„	39 „
89	„	...	=	3	„	43 „
90	„	...	=	3	„	47 „
91	„	...	=	3	„	51 „
92	„	...	=	3	„	55 „
93	„	...	=	3	„	59 „
94	„	...	=	3	„	63 „
95	„	...	=	3	„	66 „
96	„	...	=	3	„	70 „
97	„	...	=	3	„	74 „
98	„	...	=	3	„	78 „
99	„	...	=	3	„	82 „
100	„	...	=	3	„	86 „
110	„	...	=	4	„	24 „
120	„	...	=	4	„	63 „
130	„	...	=	5	„	1 „
140	„	...	=	5	„	40 „
150	„	...	=	5	„	78 „
160	„	...	=	6	„	17 „
170	„	...	=	6	„	56 „
180	„	...	=	6	„	94 „
190	„	...	=	7	„	33 „
200	„	...	=	7	„	71 $\frac{1}{2}$ „
210	„	...	=	8	„	10 „
220	„	...	=	8	„	49 „
230	„	...	=	8	„	87 „
240	„	...	=	9	„	26 „
250	„	...	=	9	„	64 „
260	„	...	=	10	„	3 „
270	„	...	=	10	„	42 „
280	„	...	=	10	„	80 „
290	„	...	=	11	„	19 „
300	„	...	=	11	„	57 „
310	„	...	=	11	„	96 „
320	„	...	=	12	„	34 „
330	„	...	=	12	„	73 „
340	„	...	=	13	„	12 „
350	„	...	=	13	„	50 „
360	„	...	=	13	„	89 „

*French and Egyptian Money (contd.).*

370	francs	...	...	=	£E. 14	and	27	piastres.
380	"	...	...	=	14	"	66	"
390	"	...	...	=	15	"	4	"
400	"	...	...	=	15	"	43	"
410	"	...	...	=	15	"	82	"
420	"	...	...	=	16	"	20	"
430	"	...	...	=	16	"	59	"
440	"	...	...	=	16	"	97	"
450	"	...	...	=	17	"	36	"
460	"	...	...	=	17	"	74	"
470	"	...	...	=	18	"	13	"
480	"	...	...	=	18	"	52	"
490	"	...	...	=	18	"	90	"
500	"	...	...	=	19	"	29	"
510	"	...	...	=	19	"	67	"
520	"	...	...	=	20	"	6	"
530	"	...	...	=	20	"	44	"
540	"	...	...	=	20	"	83	"
550	"	...	...	=	21	"	22	"
560	"	...	...	=	21	"	60	"
570	"	...	...	=	21	"	99	"
580	"	...	...	=	22	"	37	"
590	"	...	...	=	22	"	76	"
600	"	...	...	=	23	"	14 $\frac{1}{2}$	"
610	"	...	...	=	23	"	53	"
620	"	...	...	=	23	"	92	"
630	"	...	...	=	24	"	30	"
640	"	...	...	=	24	"	69	"
650	"	...	...	=	25	"	7	"
660	"	...	...	=	25	"	46	"
670	"	...	...	=	28	"	85	"
680	"	...	...	=	26	"	23	"
690	"	...	...	=	26	"	62	"
700	"	...	...	=	27			
710	"	...	...	=	27	and	39	piastres.
720	"	...	...	=	27	"	77	"
730	"	...	...	=	28	"	16	"
740	"	...	...	=	28	"	55	"
750	"	...	...	=	28	"	93	"
760	"	...	...	=	29	"	32	"
770	"	...	...	=	29	"	70	"

*French and Egyptian Money (contd.).*

780 francs	...	...	=	£E.30	and	9 piastres.
790	”	...	=	30	”	47 ”
800	”	...	=	30	”	86 ”
810	”	...	=	31	”	25 ”
820	”	...	=	31	”	63 ”
830	”	...	=	32	”	2 ”
840	”	...	=	32	”	40 ”
850	”	...	=	32	”	79 ”
860	”	...	=	33	”	17 ”
870	”	...	=	33	”	56 ”
880	”	...	=	33	”	95 ”
890	”	...	=	34	”	33 ”
900	”	...	=	34	”	72 ”
910	”	...	=	35	”	10 ”
920	”	...	=	35	”	49 ”
930	”	...	=	35	”	87 ”
940	”	...	=	36	”	26 ”
950	”	...	=	36	”	65 ”
960	”	...	=	37	”	3 ”
970	”	...	=	37	”	42 ”
980	”	...	=	37	”	80 ”
990	”	...	=	38	”	19 ”
1000	”	...	=	38	”	57 $\frac{1}{2}$ ”

## THERMOMETRIC SCALES.

Fahrenheit.	Centigrade.	Fahrenheit.	Centigrade.
32	0·0	45	7·2
33	0·6	46	7·8
34	1·1	47	8·3
35	1·7	48	8·9
36	2·2	49	9·4
37	2·8	50	10·0
38	3·3	51	10·6
39	3·9	52	11·1
40	4·4	53	11·7
41	5·0	54	12·2
42	5·6	55	12·8
43	6·1	56	13·3
44	6·7	57	13·9

*Thermometric Scales (contd.).*

Fahrenheit.	Centigrade.	Fahrenheit.	Centigrade.
58	14·4	98	36·7
59	15·0	99	37·2
60	15·6	100	37·8
61	16·1	101	38·3
62	16·7	102	38·9
63	17·2	103	39·4
64	17·8	104	40·0
65	18·3	105	40·6
66	18·9	106	41·1
67	19·4	107	41·7
68	20·2	108	42·2
69	20·6	109	42·8
70	21·1	110	43·3
71	21·7	111	43·9
72	22·2	112	44·4
73	22·8	113	45·0
74	23·3	114	45·6
75	23·9	115	46·1
76	24·4	116	46·7
77	25·0	117	47·2
78	25·6	118	47·8
79	26·1	119	48·3
80	26·7	120	48·9
81	27·2	121	49·4
82	27·8	122	50·0
83	28·3	123	50·6
84	28·9	124	51·1
85	29·4	125	51·7
86	30·0	126	52·2
87	30·6	127	52·8
88	31·1	128	53·3
89	31·7	129	53·9
90	32·2	130	54·4
91	32·8	131	55·0
92	33·3	132	55·6
93	33·9	133	56·1
94	34·4	134	56·7
95	35·0	135	57·2
96	35·6	136	57·8
97	36·1	137	58·3

*Thermometric Scales (contd.).*

Fahrenheit.	Centigrade.	Fahrenheit.	Centigrade.
138	58·9	176	80·0
139	59·4	177	80·6
140	60·0	178	81·1
141	60·6	179	81·7
142	61·1	180	82·2
143	61·7	181	82·8
144	62·2	182	83·2
145	62·8	183	83·9
146	63·3	184	84·4
147	63·9	185	85·0
148	64·4	186	85·6
149	65·0	187	86·1
150	65·6	188	86·7
151	66·1	189	87·2
152	66·7	190	87·8
153	67·2	191	88·3
154	67·8	192	88·9
155	68·3	193	89·4
156	68·9	194	90·0
157	69·4	195	90·6
158	70·0	196	91·1
159	70·6	197	91·7
160	71·1	198	92·3
161	71·7	199	92·8
162	72·2	200	93·3
163	72·8	201	93·9
164	73·3	202	94·4
165	73·9	203	95·0
166	74·4	204	95·6
167	75·0	205	96·1
168	75·6	206	96·7
169	76·1	207	97·2
170	76·7	208	97·8
171	77·2	209	98·3
172	77·8	210	98·9
173	78·3	211	99·4
174	78·9	212	100·0
175	79·4		

**Civil Time.**—Civil time is that of the 30th Meridian East of Greenwich (East European time), and is two hours fast of Greenwich or West European time, and one hour fast of Central European time. A gun is fired at the Citadel daily at noon (East European time) by an electric current sent by the Standard Clock from the Observatory at Helwân. The same current also gives an electric signal to Alexandria, Port Sa'îd, and Wâdi Halfa.

The day begins at sunset according to the Muhammadans and Jews, and at sunrise according to the Copts.

In 1906, the year 1324 of the Muhammadan Era began on February 24.

In 1906, the year 1623 of the Coptic Era began on September 11.

In 1906, the year 5667 of the Jewish Era began on September 20.

**Passports** with Turkish *visa* are absolutely necessary for visiting Palestine and Syria or any place in Turkish dominions, and they are useful in order to procure admission to certain places of interest, to obtain letters from the Poste Restante, and especially to establish identity whenever required. Thos. Cook & Son will obtain passports with the necessary *visas* of foreign Ambassadors or Consuls. The total cost, including *visa* of the Turkish Consul, is 8s. 6d.

**Customs.**—The Custom-house examination at Egyptian ports is carefully performed, and the inspectors are usually polite. There are Custom Houses at Alexandria, Cairo, Port Sa'îd, Suez, Damietta, Kûşêr (Kosseir), and Custom ports at Kânţara, Isma'îliya and Rosetta. An 8 per cent. *ad valorem* import duty is charged on all goods entering the country, and at Alexandria an additional half per cent. is charged for quay and paving dues. The import duty of 8 per cent. is sometimes charged on objects belonging to the tourist, if new; and all **tobacco** (leaf, 20 piastres per kilo; manufactured, 25 piastres per kilo)\* is liable to duty; the duty levied on **cigars** is 25 piastres per kilo. The export duty is 1 per cent. *ad valorem* on all products of Egypt and the Sûdân.

By recent instructions issued by the Minister of War the importation of **cartridges** into Egypt by travellers is prohibited, but English cartridges of the very best make are

\* An extra duty of 2 piastres per kilo is charged on the above categories when not coming from Turkey or from a country having a Commercial Convention with Egypt.

procurable at reasonable prices in Cairo. As agents of the Nobels Explosives Company, Messrs. Thos. Cook & Son have always on hand a large stock of their sporting Ballistite and Empire Powder Cartridges, which are much in favour in Egypt.

For **Quail Shooting** in the Giza Province a licence is required. It is obtainable from Messrs. Thos. Cook & Son, and must be renewed in February each year.

On leaving the country luggage is liable to be examined, and no traveller should attempt to export Egyptian antiquities without a special authorization to do so.

**Antiquities** should be submitted to the authorities of the Egyptian Museum, who will assess their value for export duty, and have them duly sealed with the official seal, and will give the owner a signed permit addressed to the Mudir of the Customs, instructing him to allow the objects to leave the country.

**Dress.**—It is always desirable in travelling to dispense with unnecessary baggage, at the same time if the traveller intends to journey for months he must be well supplied with clothing. **Gentlemen** should take with them an evening suit, thick and thin light-coloured tweed suits, a suit of some dark-coloured material for wearing on special occasions, a flannel suit or two, riding breeches and gaiters, thick and thin overcoats, thin and thick pairs of shoes both in black and brown leather. A pair of strong thick-soled shoes, or boots, will be found invaluable in exploring ruins. Woollen socks, flannel and linen shirts, slippers, straw and felt hats, cloth caps, white umbrella lined with green, cork sun-helmet, and an ulster, make a fairly complete outfit. A *kefiyyeh*, or turban cloth, to be tied round the hat or helmet in such a way that a good portion of it falls over the neck and sides of the face, should not be forgotten. **Ladies** will find very useful thick and thin brown shoes or boots, and short blue serge skirts, white and coloured cotton and linen shirts, dresses of thicker materials for cold days and evenings, wrappers and cloaks, etc. If shoes are worn in exploring ruins, gaiters will be found most useful for keeping out the sand and for protection against the bites of insects.

Among small **miscellaneous articles** which will be found very useful are the following:—A good field or opera glass, a pocket filter and leather drinking-cup, leather straps, two or three small balls of twine of different thicknesses, a small strong writing case with plenty of writing materials, a good strong



pocket-knife with a long blade of well-tempered steel, smoked spectacles, needles, pins, scissors, tape, thread, buttons, compass, small magnifying glass, soap, etc. Artists, geologists, entomologists, and those who wish to pursue a favourite line of study, should take all the most necessary materials with them; photographers can obtain films, etc., in Cairo, but those who wish to be quite certain about the age of their films had better buy as many as they are likely to want before they start for Egypt.

**Health and Medicine.**—Egypt is one of the healthiest countries in the world, and if the most ordinary care be taken by the traveller he should need neither physician nor medicine. This remark does not, of course, apply to invalids, who will follow the advice of their doctors as regards diet, dress, place of abode, etc. In winter it is usually unnecessary to make any change in the way of living, for most people may eat and drink that to which they are accustomed in Europe. In summer those who have experience of the country are careful not to drink wine or spirits in any great quantity until after sundown. Bathing in the Nile should not be rashly indulged in on account of the swift and dangerous under-currents. A Turkish bath will be found delightful after a fatiguing day of sight-seeing, but the bather must be very careful of draughts, and dress with due regard to the temperature out of doors, especially in winter. At all costs the traveller should guard against chill or cold, for the results are troublesome and annoying, and may be dangerous. It should never be forgotten that the mornings and evenings are cold in winter, and the nights very cold, and arrangements for keeping the body warm should be made accordingly.

**Fever, diarrhœa, and dysentery** are generally the result of cold. The old medicine, Dr. Warburg's Febrifuge, gives much relief in fever, and quinine should be taken *between*, not *during*, the attacks. Remedies for diarrhœa are a gentle aperient, followed by concentrated tincture of camphor; no fruit, meat, or fatty food of any kind should be eaten at the time, and arrowroot or rice, boiled in milk and water until the grains are well burst, is exceedingly beneficial. Warmth and rest are essentials. Diarrhœa should never be neglected, for in Egypt and the Sûdân it often leads to dysentery.

**Headache** and sunstroke are common in Egypt. Effectual remedies are cold compresses, warm baths, and rest in a shaded room or place. Great care should be taken to protect

the head and back of the neck with a good broad-brimmed hat, or cork or pith helmet, and in making long excursions a long thin pad of *khâki* tied inside the coat or dress in such a way that it lies along the upper part of the spine, has been found very beneficial. The nape of the neck should always be covered when walking or riding in the sun, even comparatively early in the day, for the sun's rays are powerful, and many severe headaches have been caused by their striking the head and neck horizontally or diagonally.

A **sprained ankle** should be treated in the usual way, *i.e.*, the sufferer must take rest, and keep his foot in wet bandages. Shoes with stout soles, low heels, and fairly wide welts form the best footgear to wear when clambering over the ruins of ancient temples and sites; it is in such places that the ankle is often sprained.

**Ophthalmia** has always been common in Egypt, a fact which is proved by the large numbers of natives who are deprived of the sight of one or both eyes. It is produced by many causes, and is seriously aggravated by dust and flies and dirt of every kind, and by the glare of the sun. When remedies are promptly applied this disease is not alarming in its progress. Fortunately good medical aid can now be obtained in all the large towns and cities of Egypt, and the sufferer is recommended to place himself in competent hands as soon as ophthalmia attacks him. **Tinted spectacles** may be often worn with great comfort and advantage. When travelling from place to place in Upper Egypt a small pocket medicine case will be found very useful. In selecting the medicines to stock it the traveller should before leaving home consult his own medical adviser, who, knowing his patient's constitution, will take care that the remedies for his individual ailments shall be included in the selection. Cases of the kind are inexpensive and most useful, especially those which have vulcanite bottles with screw caps. Each individual will, of course, have a good idea of the medicines which he most needs, but the following will be generally useful:—Warburg's tincture and quinine for fever; bicarbonate of soda, ginger, bismuth, for stomachic troubles; *casacara sagrada*, and some aperient salt, chlorodyne, and a small quantity of tincture of camphor or of opium, for diarrhoea, and ipecacuanha wine for dysentery; a roll of sticking plaster, a roll of *heftband*, vaseline, lanoline, and cold cream; boracic acid and a preparation of zinc to make lotions for the eyes; a powder made of boracic acid and zinc, or something similar,

for abrasions and chafings from riding, etc.; a pair of scissors and a clinical thermometer in a metal screw case; ammonia for treating the bites of gnats, mosquitoes, and scorpions; carbolic acid soap of 5 and 10 per cent. strengths; eau de Cologne, and an emergency flask of liqueur brandy.

**Passengers' Baggage Insurance.** — Travellers using Tickets issued by Thos. Cook & Son can have their Baggage insured on payment of a small premium. The insurance covers all risk of the loss of Passengers' Baggage, including fire, theft, and pilfering whilst travelling by sea and land, also whilst staying at hotels or travelling between hotels and railway stations, etc. Insurances can be effected for amounts of £20 and upwards. Full particulars can be obtained at any of the Offices of Thos. Cook & Son.

**Postage and Telegraphs.** — Egypt is included in the General Postal Union, and its Postal and Telegraph Administrations are most ably worked. Every year increased facilities are given to correspondents, and printed statements of these, with the times of the despatch and arrival of mails from all parts of the world can be seen at all the large Post Offices in Egypt, and at the Offices of Thos. Cook and Son, and at all hotels. The Cash-on-Delivery System has been introduced, and is working successfully; but at present (July, 1906) no arrangement exists between Egypt and Great Britain, or Russia, or Syria, or Turkey. The penny postal rate between Egypt and the United Kingdom came into operation on December 15, 1905.

#### INLAND AND FOREIGN POSTAGE.

##### *I. For the Interior.*

Letters, 5 mills. for 30 grammes or fractions.

Post Cards, 3 mills.

„ „ reply, 6 mills.

Newspapers, 1 mill. per number.

Non-periodicals, 1 mill. for 30 grammes.

Visiting Cards, 2 „ „ 50 „

Samples, 2 „ „ 50 „

##### *II. Countries in Postal Union.*

Letters, 10 mills. (U.K. 5 mills.) for each 15 grammes.

Post Cards, 4 mills.

„ „ reply, 8 mills.

Newspapers and Printed Matter, 2 mills. for each 50 grammes.

**Telephones.**—A trunk telephone line exists between Cairo and Alexandria. The public call-offices for it are, for Cairo at the Bourse, and for Alexandria in the State Telegraph Office. The charges are :—

Three minutes' conversation	...	50 mill.
Six                   "                   "	...	100   "

Several villages are connected telephonically with the nearest telegraph office.

**Telegraphs** in Egypt are worked by Egyptian officials for the Egyptian Government, and telegrams may be sent in any European language, except from small local stations, where they must be written in Arabic. The submarine cables connecting Egypt with other countries are worked by English companies with speed, regularity, and success.

#### *Inland Telegrams.*

The charges are 5 mill. for every two words or fraction of two words with a minimum charge of 20 mill.

**Urgent Telegrams** are charged triple rate.

#### *Sûdân.*

Deferred telegrams at 15 mill. per 4 words, with a minimum charge of 30 mill.

Ordinary telegrams at 15 mill. per 2 words, with a minimum charge of 60 mill.

Urgent telegrams at 40 mill. per 2 words with a minimum charge of 160 mill.

The use of **Currency Notes** is increasing in Egypt, but as yet they are not readily accepted in small towns and villages off the beaten roads. There is a **Parcel Post** to all the countries in the Postal Union, and **Money Orders** are issued for payment in Egypt on a small commission.

**Bakshîsh.\***—This word, which is the equivalent of "gratuity," "tip," or "*pourboire*," literally means a "gift," and it will probably be the first word the traveller will hear when he lands on Egyptian soil, and the last as he leaves it. Those who render him the smallest service will demand bakshîsh, as likewise will those who render him no service at

\* بَقْشِيشَ, *bakshîsh*, plur., بَقْشِيشِ, *bakashîsh*. The Persian form of the word is *Bakhshîsh*.

all, but who stand about, stare at him, and obstruct the way ; the half-naked child lying in the dust will cry *'shish* after him, the older children will shout the word at him in chorus, and labourers will stop their work and ask for bakshish on the chance that they may get something given to them for nothing. Formerly in Egypt highly placed officials took bakshish openly, but as they received no regular salary this is not to be wondered at ; in recent years this abuse has greatly diminished, and bakshish is now only demanded by those who wish to be overpaid for their services, and by beggars. So far as possible the traveller should agree on the price of every service beforehand, but he must remember that even when he has paid the sum agreed upon the native will ask for bakshish. **So long as travellers will overpay the Egyptians for their services, so long will the cry for bakshish be a nuisance to everybody.** No hard and fast rule can be laid down, for the simple reason that the generosity of benevolent men and women which finds expression in indiscriminate almsgiving and charity, even when known to be misapplied, refuses to be curbed. It must, however, be pointed out that those who bestow gifts on an unreasonably large scale make travelling difficult for people of moderate means, and for some wholly impossible. **If each traveller would make it a rule never to give bakshish, except for some positive service rendered, worth the sum given, he would confer a boon upon the people and upon future travellers.** In Egypt, as elsewhere, the traveller who pays best will always be waited upon first, and the more bakshish the native is given the more he will expect ; each season finds him more and more dissatisfied with the bakshish with which he would have been quite content a few years ago. A bargain once made should be adhered to, for when once the native realises that his employer intends to stand firm, he rarely gives further trouble. Among claimants for bakshish must be mentioned the professional beggars, who are numerous ; many of these are impostors. On the other hand many of the maimed, the halt, the blind, and the aged *ought to be helped*, and a few piastres judiciously bestowed often smooth the way of those who, through an accident, or sickness, or no fault of their own, have fallen on evil times. In country districts the traveller will save himself a good deal of trouble if he will provide himself with a bag of copper *paras* (40 = 1 piastre tariff) or nickel milliemes (10 = 1 piastre tariff) before leaving Cairo, for the most

urgent wants of the deserving beggars can be supplied with a few of these, and the danger of demoralizing the native is reduced to a minimum.

### Bakshîsh : Important Notice.

The following notice has been issued :—

The attention of the Egyptian authorities has been frequently drawn, both by visitors and by residents in the country, to the evils resulting from the indiscriminate bestowal of "bakshîsh" to the inhabitants of the Nile villages, and other places visited by tourists during the winter season. The intention of the donors is no doubt kindly, but the practice—more especially in view of the yearly increase of visitors to Egypt—cannot fail to be detrimental to the moral sense and the social well-being of the poorer classes of the community. At the present time many of the poorer inhabitants of those towns on the Nile which are most visited by tourists live almost entirely on what they can obtain by "bakshîsh" during the winter months ; the easy means thus offered of obtaining a small livelihood prevents their adopting any form of labour ; and children are brought up to regard the tourist season as the period during which they may, by clamorous begging, enable their parents and themselves to lead a life of idleness for the remainder of the year. The unhealthy tendency of such a system is obvious.

On the other hand, from the point of view of the Nile travellers themselves, the inconveniences of this universal mendicity are equally obvious, and, as time goes on, cannot fail to increase, unless some means are adopted for checking the practice.

It would be extremely difficult for the Government to devise an effective remedy for this state of things. **The real remedy rests with the travellers themselves. If money were, in future, only bestowed in return for some actual service rendered, or in cases of evident and established distress,** the present pernicious habit of begging would soon die out, to the advantage both of the people and of the visitors.

It is with this conviction that we venture to express a hope that our fellow-countrymen, when travelling in Egypt, will lend their aid to this important reform by abstaining from the distribution of money in response to mere demands for "bakshîsh,"

bestowing it only when the circumstances appear to them to warrant their generosity.

Tourists should especially abstain from throwing money from the decks of steamers on to the landing stages or on to the banks of the Nile for the purpose of witnessing the scramble for the coins; such exhibitions are mischievous as well as degrading.

(Signed) CROMER, *H.B.M.'s Minister Plenipotentiary,*  
*Agent and Consul General.*  
 RUCKER JENISCH, *Minister Plenipotentiary,*  
*Agent and Consul General for Germany.*  
 J. W. RIDDLE, *Agent and Consul General*  
*for the United States of America.*

The traveller who is a stranger in Egypt, and has no knowledge of the language, will find his pleasure greatly increased if he hires a **dragoman**,\* *i.e.*, an "interpreter," for good dragomans save their employers time, trouble, and money. It often requires considerable moral courage to keep these individuals in their proper places, for the more useful and capable they are the more easy is it for their employers to lose control over them. Dragomans are of two classes, *i.e.*, those who undertake the charge of parties on long journeys, and those who act merely as guides to the various places of interest in cities or towns. The former are often educated men, and can speak from two to five languages, the latter can usually speak English or French, but are useful chiefly in conducting the traveller from one part of the city to another when his time is limited.

### Travelling Arrangements of Thos. Cook & Son.

The **Travelling Coupons** issued by Thos. Cook & Son are now so well known and universally used that it is unnecessary here to enter into particulars about them. Sufficient to say that they have been found to be advantageous to all European travellers, and in the East, where travelling is under greater difficulties in every respect, their system is indispensable to

\* This interesting word is derived through the Arabic *targumân*,

تَرْجُومَان, from the old Assyrian, 𐎶𐎵 𐎠𐎺𐎠 𐎠𐎺𐎠 𐎠𐎺𐎠, *tar-gu-man-nu*.

The word occurs in a list of officials written on a tablet in the British Museum (K 2012, *Rev.*, line 5).

those who are unable to grapple with the obstacles presented by not being acquainted with Oriental languages, and by having to deal with dragomans and others, whose demands are invariably exorbitant.

Thos. Cook & Son have made such arrangements in the East that the most inexperienced travellers may avail themselves of them without fear of not being able to get on as well as on the beaten Continental routes. They issue tickets for individuals, or for small or large parties, and every season they organise parties who travel under the personal superintendence of one of their capable staff of conductors. Each year they publish a pamphlet giving details of their Personally-conducted and Independent Eastern Tours, and to this the traveller is referred, as the cost of a tour varies according to circumstances and general arrangements are liable to variation. Those who propose making a Tour to Egypt, with extension to Palestine, Sinai, or elsewhere, should make out a programme, and mention the places they wish to visit, and Thos. Cook & Son will send them promptly a quotation which will represent the lowest price possible for which the journey can be accomplished with comfort.

**Hotel Coupons** are issued not only for the countries passed through in reaching the East, but in the East also, and at such a rate as to ensure economy with comfort. Hotel Coupons save the traveller time, expense and annoyance, and since the rate of charges is fixed and uniform, the cost of the tour can be estimated before the traveller leaves home. A further benefit conferred by Hotel Coupons is that accommodation can be bespoken by letter or telegraph.

### Routes to Egypt.

Starting from London, the traveller may journey to Egypt the whole way by sea, or he may use one of the quicker trans-continental routes. To those who have sufficient time, and who are either indifferent or superior to sea-sickness, the long sea route offers many attractions; it occupies from 12 to 14 days. The principal long sea routes to Egypt are:—

From London, by the Peninsular and Oriental, Orient, and British India steamers.

From Liverpool, by the Bibby, Moss, and other lines of steamers.

From Southampton, by the North German Lloyd.



If the traveller decide to employ one of the trans-continental routes, he may embark at Marseilles, Trieste, Venice, Genoa, Naples, or Brindisi, from which ports there is frequent communication with Egypt. For full particulars as to the days and hours of sailing, fares, insurance, registered baggage, etc., apply to any of the offices of Messrs. Thos. Cook & Son.

### The Journey up the Nile.

The four principal methods of ascending the Nile are :—

1. By the **Dahabîyah**, a large, comfortable boat, which is propelled either by steam or wind. Modern dahabîyahs have steel hulls, and in the best of them the internal arrangements, furniture, fittings, etc., leave very little to be desired. The dahabîyah represents the most luxurious, but at the same time the most expensive, means of travelling on the Nile ; it secures absolute privacy, and guarantees perfect independence of movement to the party on board. The drawback to the use of the sailing dahabîyah is the chance of encountering contrary winds, but this may be entirely obviated by the employment of steam tugs, a number of which are always available at short notice. The use of **steam dahabîyahs** is on the increase, and Thos. Cook & Son possess six vessels of this class, which are fitted with every requirement for the convenience of private parties, viz., “Serapis,” “Oonas,” “Arabia,” “Sudan,” “Nitocris,” and “Mena.” The “Nitocris” is specially adapted for a private party, and possesses accommodation for eight persons. The price, including every charge for maintenance and sight-seeing ashore, but exclusive of wines, spirits, etc., is, for four persons, **£400** per month ; for six, **£550** ; and for eight, **£675**.

2. By the **Tourist Steamers**, one or more of which leave Cairo every week during the season. For a description of these steamers see Thos. Cook & Son’s “Egypt and the Nile,” or Programme of Cook’s Arrangements for Visiting Egypt, the Nile, Soudan, etc., issued gratuitously on application. A voyage on these steamers is made with absolute certainty and punctuality from point to point, and the whole of the most interesting sights on the Nile—temples, ancient remains of all kinds, bazaars, native life, etc.—are brought to the traveller with the minimum of expenditure of wear and tear. The voyage from Cairo to the First Cataract and back lasts three weeks, and the fare is **£50** ; with extra large berth, **£60**.

3. By the **Express Boat**.—These steamers, which formerly carried the mails, leave Cairo every **Friday** up to the end of the season, with additional departures every **Monday** from December until the end of March. The main object of this service is to afford a more rapid and more economical form of conveyance for travellers who are limited as to time, or who are anxious to reach their destination higher up the Nile at a moderate price and with the least possible delay. The voyage from Cairo to Aswân and back lasts 19 days, and the fare is £22.

4. By **Rail and Steamer** combined.—In the interests of those travellers who cannot spare the time to ascend the Nile all the way by steamer, Thos. Cook & Son, by an arrangement with the Egyptian Railway Administration, now issue combined rail and steamer tickets, in connection with the express service, which allow parts of the journey to be performed by rail, and parts by boat. The fares for these combined tours are given in the time tables of the Egyptian Railway Administration, and in Thos. Cook & Son's Programme

	£
5. Cairo to Aswân (First Cataract) and Wâdî Halfa and back to Cairo, by <b>Tourist Steamer</b> all the way	70
Cairo to Aswân (First Cataract) and back to Cairo, by <b>Tourist Steamer</b> all the way	50
Cairo to Asyût and back by rail, steamer "Amasis" or "Tewfik" to Aswân and back...	35
Cairo to Asyût and back by rail, steamer "Amasis" or "Tewfik" to Aswân and back, and steamer "Memnon" from the First Cataract to the Second Cataract and back	55
Cairo to the Second Cataract and back by express steamer—	
First class	42
First Cataract to the Second Cataract and back—	
First class	20

N.B.—A Decree has been issued by H.H. the Khedive of Egypt levying a **tax on all travellers who wish to visit the monuments**, temples, etc., in Egypt, such tax to be devoted to the maintenance and preservation of the monuments, temples, etc.; therefore Thos. Cook & Son have to inform all travellers taking tickets for their steamers that the various fares indicated

in this book do not include such tax, which will have to be paid by the traveller at the Cairo Office before leaving for the Nile voyage, or at the Egyptian Museum, when a card admitting him to inspect the monuments will be given to him.

**Tickets to visit Antiquities** are available from July 1st for 12 months.

- A. For the whole of Egypt ... 120 piastres (24s. 8d.).  
Obtainable of Messrs. Thos. Cook & Son, at the Egyptian Museum at Cairo, and of the Inspector at Luxor.
- B. Giza Pyramids, ascent or entrance, each 10 piastres.  
Obtainable at Giza Pyramids.
- C. Saqqâra ... .. 5 piastres.  
Obtainable at the Egyptian Museum at Cairo, and of Messrs. Thos. Cook & Son, and of the Official in charge of Antiquities at Saqqâra.

**The Traveller in Egypt.**—The traveller who visits Egypt for the first time will certainly be delighted with the country, but it is probable that he will not admire the natives with whom he will come in contact until he knows them fairly well. The Egyptians in general, until quite recently, have, like other Muḥammadans, never been accustomed to travel, and they look upon those who wander from country to country as beings who are possessed of restless though harmless devils. Like their more fanatical co-religionists and kinsmen in Mesopotamia, they believe that the ancient Egyptians were idolaters and very wicked people, and that God destroyed them, and blotted out their kingdoms and buried their palaces and temples, because of their iniquity. That anyone should wish to make excavations for the love of learning or the advancement of science is more than they can understand, and the older generation regard all those who do work of this kind as wicked men. “How do you dare to dig up what God hath buried?” said a native to the writer some years ago, and even when it was pointed out to him that the smallest object could not be dug up “unless God willed it,” he was discontented with the explanation. Egyptians of the “old school,” and especially those who have been much in contact with the orthodox Turkish official, still believe that the “Frangî,” or European traveller, has some ulterior motive in going about the country, and nothing will induce him to realize that the love of travel, and the wish to see new cities and new peoples, will draw men

from their homes into remote countries. The younger generation, though not fanatical, is as sceptical about the traveller's motives as his elders, only, seeing that money is to be made out of the "Frangî," he conceals his doubts, and devotes himself to making money out of him. The Egyptian knows that the possession of money will enable him to keep wives, to dress well, and to gratify his desires for pleasure; he therefore loses no opportunity of getting money from the stranger, whom he believes to possess an inexhaustible supply of gold and silver. Speaking generally, the traveller has very little opportunity of seeing the better class of Egyptians, and he must by no means judge the nation by those who minister to his wants in the great cities. The Egyptian, the worst side of whose character has not been developed by cupidity, is a very estimable individual. He is proud of his religion, but is tolerant to a remarkable degree; it must never be forgotten that the strictest Muḥammadans despise the Christian faith in their hearts, although Christians are everywhere treated with civility. As the result of their religion, the Egyptians are benevolent and charitable to the poor, and they are extremely hospitable; they are cheerful, affable, easily amused, and many are temperate and frugal. They love their homes and their native villages, and when they are compelled by the exigencies of military service to leave them, large numbers of young men regularly transmit money to their parents and relatives to keep them from want. It has been wisely remarked by Lane that the Egyptian has no gratitude in his composition, and the traveller will discover for himself that even after he has paid a man lavishly for trivial services he will be met with the demand for *baḳshîsh*. Partly through climatic influences, partly through constitution, and partly through his intense fatalism, the Egyptian in all classes is lazy, and he will never do more than he is absolutely compelled to do. Truthfulness is very rare in modern Egypt, but this is in many cases the natural result of loose and inaccurate thinking. The views of the Egyptian about his womankind are not of an exalted character, but he has only himself to thank for this so long as he adheres to the abominable system of divorce which is common throughout the country. In judging the Egyptian the traveller must make allowance for the centuries of oppression and misery through which he has passed, and remember that in many cases he should be treated with a kind but firm hand, as if he were a child. He is quick to appreciate just

and humane treatment. And he has grasped the idea of honour and the trust that may be placed in an Englishman's word or promise which generations of English travellers in Egypt have left behind them. The influences which have been brought to bear upon him in recent years have already produced important results; but unless he makes a radical change in his domestic arrangements, he will never be able to employ to the best advantage the benefits which the civilization of the West has brought to his land. In exceptional cases Europeans have made lasting friendships with Egyptians, but such friendships have not included their families, for the all-sufficient reason that women are never allowed to form friendships of this kind. Marriage between Europeans and natives is to be strongly deprecated. The most potent factor in the change which is now passing over Egypt is the progress of female education in Egypt. Formerly parents sent their daughters to school reluctantly, and took them away early, and to encourage the education of girls it was necessary to admit many to the schools free. Free Education has now been abolished to all intents and purposes, and yet the demand for private schools for girls has greatly increased. The advance in the education of boys has stimulated female education, for the younger generation are beginning to demand that their wives should possess some qualifications other than those which can be secured in the seclusion of the *ḥarīm*. Where education has made progress the age of marriage has risen, and thus it seems that girls are allowed to remain longer at school than was the custom formerly. In 1900, about 2,050 girls attended the 271 village schools, which were under Government inspection; the number of such schools has now risen to 2,053, and the number of pupils in attendance to 12,006. An attempt is now being made to create special village schools (*Kuttābs*) for girls.

The abolition of the use of the *kurbāsh*, *i.e.*, of corporal punishment, by Lord Dufferin, early in 1883, has had effects which were not contemplated by him. **As soon as the whip was abolished the people refused to work**, and Lord Cromer says that the period which followed its abolition "caused him greater anxiety than any other" during his lengthened Egyptian experience. Another result was that **life and property became insecure**, and Nubar Pâshâ was obliged to appoint "Commissions of Brigandage," that is, to introduce martial law. The Egyptian has also learned that no

one can be punished for a crime unless he is proved to be guilty, and that proof of guilt which will satisfy the law courts is hard to get. The result has been that large numbers of guilty people have escaped punishment, and throughout the country the people have little respect for the Law. The inability of the governors to use the whip is the cause of the present state of unrest among a certain class of Egyptians, and it is clear that only corporal punishment will reduce this class to order and obedience.

---

## PART I.

CHAPTER	PAGE
I.—The Climate and Health Resorts of Egypt ...	37
II.—The Land of Egypt.—Geology, the Oases, the Fayyûm, Natron Lakes ... ..	45
III.—The Land of Egypt.—Natural History ...	55
IV.—The Trade of Egypt ... ..	69
V.—The Land of Egypt.—Ancient and Modern Divisions, Population, etc. ... ..	71
VI.—The White Nile, the Blue Nile, the Atbara, the Cataracts, Irrigation, etc. ... ..	75
VII.—The Barrages on the Nile ... ..	89
VIII.—The Ancient Egyptians ... ..	102
IX.—The Religion of the Ancient Egyptians ...	106
X.—Egyptian Gods... ..	117
XI.—The Egyptian Language and Writing ...	133
XII.—Hymn to Rā, from the Papyrus of Ani ...	146
XIII.—The Learning of the Ancient Egyptians ...	157
XIV.—A List of the Names of the Principal Egyptian Kings ... ..	188
XV.—Sketch of the History of Egypt from the Pre- Dynastic Period to A.D. 1904 ... ..	216
XVI.—The Modern Egyptians ... ..	282
XVII.—Muḥammadan Architecture and Art in Cairo...	295
XVIII.—The Modern Egyptians—Narcotics and Amuse- ments ... ..	317
XIX.—Sketch of the History of the Arabs, and of Muḥammad and his Kūr'ân, Religious Beliefs, etc. ... ..	325
XX.—British Financial Policy in Egypt ... ..	361
XXI.—Comparative Table of the Muḥammadan and Christian Eras .. ..	369





## CHAPTER I.

## The Climate and Health Resorts of Egypt.

THE wonderful **climate**\* of Egypt is due entirely to the geographical situation of the country. A glance at a map of the two Egypts shows that the climate of Lower Egypt, *i.e.*, the Delta, must, on account of its proximity to the Mediterranean Sea, and the arms of the Nile and the large canals which flow from them, be different from that of Upper Egypt, *i.e.*, the Nile Valley between Cairo and Aswân, which has the vast Libyan Desert on the one side and the Arabian or Eastern Desert on the other. The most northerly cities and towns in the Delta have the usual sea-side climate which the traveller expects to find in that latitude, with the customary warmth and humidity at night ; but the cities and towns in Upper Egypt enjoy a much drier climate both by day and by night. In certain parts of the Delta, where practically whole districts are covered with growing crops which are frequently irrigated, and even in the Fayyûm, the temperature drops considerably at sunset, and continues comparatively low through the night, and the air contains much moisture. Beyond all doubt, the climate of Egypt as a whole deserves the highest praise which can be given to it : for dryness it is nearly unparalleled, and the regular and unvarying warmth and sunshine combined make the country a health resort in the truest sense of the word. It should be distinctly understood that the sick and delicate need medical advice in selecting the sites which will be the most beneficial for their ailments, and care should be taken that the advice comes from a physician who has a practical, first-hand knowledge of the country and of the climatic peculiarities which are characteristic of its most popular health resorts.

\* On the climate of the Nile Basin, *see* Capt. H. G. Lyons, R.E., *The Physiography of the River Nile and its Basin*, Cairo, 1906, p. 10.

The **wind** in Egypt usually blows from the north or north-west, but in the winter it often comes from the south-west, and is at times extremely cold. In the late spring there blows a wind from the south-west which is commonly known as **Khamsîn**,\* *i.e.*, "Fifty," because it blows at intervals during a period of 50 days. Sometimes it blows with terrific violence, and brings with it a mass of sand which it has picked up in the deserts it has crossed, and for heat its blast is like the breath of a furnace; fortunately it only blows for about a couple of days at a time. **Rain** falls oftener in Cairo and Alexandria than formerly, a fact which has been attributed by some to the increased area of land which is irrigated. The total rainfall at Cairo is about 2 inches, and at Alexandria it is much greater; at the latter place it was 12·81 inches in 1897; 12·31 inches in 1898; 9·67 inches in 1899; 7·87 inches in 1900; 7·62 inches in 1901; and 10·13 inches in 1902. In recent years heavy rains have fallen in Upper Egypt during the winter; but, speaking generally, very little rain falls at Aswân and Luxor. It is, however, a mistake to declare that it never rains in Upper Egypt. **Dew** is heavy in all places where crops grow and in Cairo, but the further south we go the less dew will be met with until we reach Aswân, where there is practically none. **Temperature**: The coldest time of the day is a little before sunrise, and the hottest about 3 p.m.; it is colder in fields where crops are growing than in the desert, and in Upper Egypt 2° or 3° of frost in the fields are not uncommon in the winter. In March and April the temperature at Cairo is about 80°; a little later it rises from 10 to 15°; and in winter it falls to about 65° or 60°. The mean annual temperature at Cairo is 70°; the mean summer temperature is 85°; and the mean winter temperature about 58°. The greatest heat in summer is about 125° in the shade. The greatest difference in the temperature during the day takes place at Aswân and equals about 30°.

\* The Arabs who speak correctly do not say *Khamsîn*, but *Khamâsîn*, which is really the vulgar plural of *Khamsîn*, *i.e.*, "fifty." The proper word for the period here referred to is *Khamsîn*, which does not necessarily contain 50 days; there may be a few days more or a few days less in it, according to the weather of the particular year. The word *Khamsîn* also means "Pentecost," but the period of the Jewish year which corresponds to it is called by the Arabs *Khamsinât*, and the last day of it is *Al-Khamsîn*.

## MEAN MONTHLY TEMPERATURE (CENTIGRADE).\*

	Jan.	Feb.	Mar.	Apr.	May	June	July	Aug.	Sept.	Oct.	Nov.	Dec.
Cairo .. ..	12·3	13·8	16·9	21·2	24·8	27·7	28·6	28·1	25·6	23·6	18·9	14·8
Giza .. ..	10·9	13·0	15·2	19·3	22·7	24·8	25·7	26·1	24·0	22·0	17·1	12·9
Beni Suwêf ..	12·6	14·1	16·8	20·8	24·9	26·9	28·1	27·2	25·3	23·2	18·5	15·0
Asyût .. ..	10·6	13·5	16·9	21·9	25·8	28·7	29·9	29·5	26·6	23·6	17·8	13·8
Luxor .. ..	15·4	17·4	21·1	24·1	..	..	..	..	..	..	..	16·9
Aswân (Rest Camp)	16·8	17·5	20·9	26·6	30·3	33·3	33·9	32·0	30·4	28·6	23·6	18·2
Aswân (Reservoir)	14·5	18·5	21·4	26·1	30·0	32·4	32·7	32·4	30·3	27·9	21·7	17·0

## MEAN MAXIMUM TEMPERATURE (CENTIGRADE).

Cairo .. ..	18·2	21·1	24·2	28·6	32·6	35·1	36·1	34·9	32·2	30·1	24·3	20·2
Giza .. ..	19·1	22·2	24·5	28·8	32·2	34·2	34·9	34·9	32·5	30·7	25·6	21·3
Beni Suwêf ..	19·5	20·9	24·2	28·3	32·5	34·3	34·9	33·4	30·8	29·1	24·8	21·5
Asyût .. ..	20·2	24·7	28·4	32·5	36·6	37·7	37·9	37·8	34·0	31·3	27·7	22·5
Luxor .. ..	23·1	25·5	29·4	32·1	..	..	..	..	..	..	31·1	24·3
Aswân (Rest Camp)	23·8	24·2	28·9	33·6	39·3	42·3	42·3	39·2	37·6	35·8	29·6	24·9
Aswân (Reservoir)	22·9	28·0	31·1	36·2	39·1	41·4	41·5	41·9	39·7	38·8	31·7	27·3

## MEAN MINIMUM TEMPERATURE (CENTIGRADE).

Cairo .. ..	6·9	8·2	9·9	12·8	15·9	18·5	20·8	20·8	18·9	17·1	12·3	8·8
Giza .. ..	6·3	7·2	9·0	11·9	14·6	17·4	19·0	20·1	18·2	16·5	11·9	8·2
Beni Suwêf ..	5·8	7·2	9·5	13·2	17·3	19·6	21·3	21·0	19·7	17·3	12·2	8·5
Asyût .. ..	4·7	6·7	9·4	14·0	18·5	21·2	22·6	22·9	20·7	17·4	10·9	7·0
Luxor .. ..	7·6	9·3	12·7	16·1	..	..	..	..	..	..	12·9	9·6
Aswân (Rest Camp)	9·9	10·7	12·9	18·7	21·3	24·3	25·5	24·8	23·3	21·2	17·5	11·5
Aswân (Reservoir)	9·0	11·5	13·8	18·3	22·0	24·2	24·7	25·0	23·0	20·7	15·3	11·4

**Dryness of the air:** No matter how hot the weather, the air of Egypt is always light, fresh, and invigorating, and in places which are quite away from cultivated lands only a minute amount of moisture exists in it. Another important characteristic of the Egyptian climate is its uniformity, and in this respect it probably is unique. How long this will last it is hard to say, for there is no doubt that the large surface of water in the Suez Canal, and the extensive irrigation works which are increasing yearly, to say nothing of the enormous lake which has been formed by the waters held up by the Aswân Dam, have produced local disturbances of the atmosphere, and contributed in some places to make the winters less dry and the summers less hot. The evenings and the mornings are beautifully cool, and the thermometer does not often fall

\* From H. G. Lyons' *Physiography*, p. 296.

below 40° in Cairo. The average temperature of Lower Egypt ranges between 75° and 90° in summer, and between 45° and 60° in winter, and that of Upper Egypt between 90° and 100° in summer, and between 60° and 70° in winter.

MEAN RELATIVE HUMIDITY (PER CENT.)\*

	Jan.	Feb.	Mar.	Apr.	May	June	July	Aug.	Sept.	Oct.	Nov.	Dec.
Cairo ..	69	65	59	51	47	47	50	56	62	66	66	70
Giza..	82	77	70	63	57	57	63	67	73	75	75	81
Asyût ..	69	66	56	40	30	31	36	42	56	62	69	69
Aswân ..	51	37	32	30	25	24	22	23	30	39	34	51

RELATIVE HUMIDITY (8 OR 9 A.M.).

Cairo ..	87	84	74	68	65	64	73	76	80	80	77	86
Giza..	76	68	59	45	36	40	45	48	60	67	72	74
Asyût ..	59	32	24	19	14	18	19	18	27	28	36	63
Aswân ..	58	48	38	34	29	28	27	28	37	42	47	54

RELATIVE HUMIDITY (2 OR 3 P.M.).

Cairo ..	47	40	34	27	24	25	27	32	39	42	45	49
Giza..	51	42	39	36	30	33	36	36	44	52	44	50
Asyût ..	34	44	24	21	16	17	22	22	31	38	48	46
Aswân ..	30	22	17	17	15	15	13	13	18	22	25	30*

The principal **health resorts** of Egypt are Alexandria, Cairo, Menâ House and Helwân, both near Cairo, Luxor, and Aswân.

**Alexandria** possesses a healthy sea-shore climate, which is on the whole drier than that of Cairo. The mean rainfall is about 8·57 inches, and the mean temperature 69° F. = 20·5 C. ; The mean winter temperature is 60° F., and, generally speaking, Alexandria is warmer by night than Cairo. The prevailing wind blows from the north in summer, and from the north-west in winter. Close to Alexandria is Ramleh, which is much frequented by tourists and residents who wish to live close to the sea.

MEAN TEMPERATURE (CENTIGRADE) ACCORDING TO  
CAPTAIN H. G. LYONS, R.E.

	Jan.	Feb.	Mar.	Apr.	May	June	July	Aug.	Sept.	Oct.	Nov.	Dec.
Alexandria ..	14·2	15·5	17·0	19·2	21·9	24·3	26·2	26·9	25·9	24·1	19·9	16·2
Port Sa'id ..	14·0	15·3	16·9	19·1	22·0	24·7	27·0	27·6	26·5	24·9	20·3	16·1
Isma'iliya ..	13·2	15·2	17·5	20·8	23·9	26·5	28·5	28·3	26·1	23·8	18·7	15·1
Suez ..	13·6	15·5	18·0	21·7	25·3	27·6	29·4	29·2	27·1	24·8	19·1	15·4

\* From H. G. Lyons' *Physiography*, p. 298.

**Cairo** possesses a dry and salubrious climate in winter, and the city is thronged at that time with seekers after health and pleasure. It is the headquarters of the Egyptian Government, and the visitor may, if he pleases, amuse and interest himself from morning to night for some weeks. The climate is not so dry as formerly, and in recent years the cold in winter has become sufficiently intense to necessitate the building of fire-grates in dwelling and other houses. In December, January, and February, the mornings and evenings are often very cold. Rain falls on from 25 to 30 days, and the sky is often overcast by clouds which are blown over the city by a strong wind from the north-west. In April the Khamsîn wind makes Cairo hot and stifling, and in the summer the heat and moisture together make it close.

Each year that passes brings with it a considerable improvement in Cairo as a health resort, and the authorities spare neither pains nor expense in the carrying out of systems of drainage and other sanitary works, and in the cleansing of all parts of the city. The modern hotels are large, commodious buildings, which have been planned with due regard to the comfort, well-being, and health of European and American travellers, and the most approved methods of ventilation and sanitation have been adopted in them. The regular sweeping, cleansing, and watering of the streets, and the abolition of several old, narrow streets of houses, have made the European quarter of Cairo, in which the hotels are situated, an extremely pleasant place in which to live. The native quarters of the city of Cairo also have for years past occupied the serious attention of the Government, and the Egyptian is no longer allowed to live amid dust and dirt as formerly. Many of the streets in the native quarters of the city are now paved with asphalt, some £E.16,000 having already been spent in this work alone; and £E.11,000 was spent in making the new thoroughfare called the "Boulevard Abbâs" in 1905. At the present time more than one half of the roads and streets in Cairo are paved. In 1902 it was decided to devote a sum of £E.10,000 a year to establish free taps in Cairo from which the poorer classes could obtain pure water, and the Government voted £E.20,000 to enable the Water Company to improve the quality and increase the supply. That such measures tend to promote the general health of the whole city is too obvious to need mention, and when all the schemes now under discussion have been carried out, Cairo

will be as healthy a dwelling-place as any large Oriental city can be.

**Mená House** was built by Mr. Locke-King, and is situated on the skirt of the Libyan Desert, near the Great Pyramid of Cheops, about eight miles from Cairo. The air here is cleaner, drier, and fresher than at Cairo, but the cold at night in December, January and February is sometimes unpleasant; in November, and in the latter part of March and April, the weather is perfect. In addition to health a variety of amusements may be obtained here, and Cairo is easily reached by means of the electric tramway.

**Helwân** is a small town which lies on the right or east bank of the Nile about 16 miles to the south of Cairo, and contained in 1897 about 2,876 inhabitants. This town, which stands about halfway between the river and the irrigated lands, owes its importance entirely to the sulphur and salt springs which come to the surface here in great abundance; the water has a temperature of  $91^{\circ}$ , and the percentage of sulphur and salt held in solution is very large. These sulphur springs are thought by some to have been famous in very ancient days, and their healing properties were probably well known to those who gave to the place where they rise the name of "Helwân." Fresh water is brought into the town from the Nile, about three miles distant. The air of Helwân is clean and free from sand and dust, and the restfulness of the place is very grateful; from the middle of November to the middle of April the climate is most beneficial for the sick and suffering. The baths which have been built during the last few years leave little to be desired, and it is not to be wondered at that it has recently become the fashion for the inhabitants of Cairo to resort there. The springs have been found specially beneficial in the various forms of skin disease to which residents in so hot a climate are subject. The late Khedive, TAWFĪK, built a little palace there, and his luxurious bath-house may still be inspected. Helwân is easily reached by trains which run frequently, the journey lasting from 30 to 45 minutes. The **Observatory** at Helwân (lat.  $29^{\circ} 51' 33.5''$  N., long.  $31^{\circ} 20' 30.2''$  E., altitude 115 metres) is open to visitors from 3 to 5 p.m. daily, and at other hours by permission of the Superintendent. A Reynolds' 30-inch reflector has recently been mounted there, and a "comparator," for determining with precision the length of bars by comparing them with the standard 4-metre compound bar of platinum and brass, has been erected in a double-walled building.

**Luxor** lies on the right or east bank of the Nile about 450 miles to the south of Cairo, and can be easily and comfortably reached both by boat and by train. The wind is far less strong at Luxor than at the northern health resorts, the climate is more equable, the air is drier, sunshine is constant, rain falls very rarely, and the regular warmth is extremely grateful to delicate folk. From December to March it forms a most agreeable place to live in, and the Luxor Hotel is well provided with means for recreation, besides being most comfortable. There is a church in the hotel grounds, and an English clergyman ministers during the winter. The temples of Luxor and Karnak on the east bank, and the temple of Medînet Habu, the Ramesseum, the Tombs of the Kings, the great Theban Necropolis, etc., on the west bank, form objects of the deepest interest, and afford means of occupation, to say nothing of instruction, which are well-nigh endless. Archæological investigations of a most comprehensive character are being carried out by representatives of the Egyptian and European Governments, and visitors to Luxor are in the fortunate position of seeing and hearing of the most recent discoveries in Egyptology as soon as they are made.

**Aswân**, at the foot of the First Cataract, is about 583 miles south of Cairo, and, like Luxor, may be easily and comfortably reached by boat and train. It is the driest and warmest health resort in Egypt, and as rain is rare, and there is no dew, the place forms an ideal abode for invalids and others, whose comfort, or may be their very existence, demands a high temperature by day, and warm, dry nights. The west wind passes over hundreds of miles of blazing desert, and is almost as dry as it is possible to be, and the north wind, owing to the little vegetation near the town, is also extremely dry, and to these causes must be attributed the wonderful crispness and bracing quality of the air, which is so beneficial to every visitor. In recent years large, commodious, and comfortable hotels have been built, one on the Island of Elephantine, one at the southern end of the town, and one close to the foot of the Cataract, and every attention is paid to cleanliness, sanitation, and drinking water, and three and a half months in winter, *i.e.*, from the last week in November to the second or third week in March, may be passed most pleasantly at Aswân. In January the mornings are cold, but this hardly matters to those who have not to leave their hotels early; care should be taken by boating parties to provide warm wraps if they intend to

remain on the river after sunset, both for comfort's sake and for the prevention of chills.

The antiquarian attractions of Aswân are very considerable, and many weeks may be profitably spent in visiting the various sites of interest in its neighbourhood. The beautiful little Island of Philæ, with its graceful temples, will afford occupation and enjoyment for many days, for the attractions of its most characteristic sculptures and pillars are well nigh inexhaustible. The picturesque situation of the island, fixed as it is amid wild and weird scenery, is fascinating, and few of those who take the trouble to visit it several times will have difficulty in understanding how ideas of admiration and awe came to grow up in the minds of travellers, both native and foreign, as they stood and looked upon the sanctuaries which were made thrice holy by the shrines of Osiris and Isis of Philæ. All the little islands in the cataract to the north of the Aswân Dam are worth several visits, and the inscriptions on the rocks, which are found everywhere on them, are of great interest. One or two expeditions may be made to the ruins of the Coptic monastery on the west bank of the cataract, and the tombs of the VIth and XIIth dynasties, which are on the same side of the river, and run in terraces along the great hill immediately opposite Aswân, are among the most attractive of their class. Delightful rides may be taken near the old granite quarries, and in the desert further to the east, and the marks still remaining of the methods by which the blocks were got out of the quarries by the ancient Egyptians, to say nothing of the unfinished colossal statues and obelisk, afford much material for study. Many visitors take pleasure in tracing out the old road from Aswân to Philæ, and in examining the remains of the great wall which was built to protect the settlements and forts in the cataract from the attacks of the tribes of the Eastern Desert; there are also numerous inscriptions to be seen on the rocks by the way. To many visitors the camp of the Bisharîn is a source of great amusement, and now that the bazaars are once more becoming filled with the products of the handiwork of the tribes of the Southern Sûdân, they are of considerable interest. The sense of physical well-being, which is obtained by riding in the desert in this delightful place, is rarely forgotten by those who have experienced it.



## CHAPTER II.

**The Land of Egypt.—Geology, the Oases, the Fayyûm, Natron Lakes.**

**Egypt** lies in the north-east corner of the continent of Africa, and is bounded by the Mediterranean Sea on the north, by the Sûdân on the south, by Southern Syria and the Eastern Desert and Red Sea on the east, and by the Libyan Desert on the west. The limits of Egypt have varied considerably at different periods, but, speaking generally, we may at the present time consider Egypt to be that portion of the Valley of the Nile which lies between the Mediterranean Sea and the Island of Faras, which is the most northerly point of the Sûdân Government, and is 20 miles north of Wâdî Ḥalfa, *i.e.*, between  $22^{\circ}$  and  $31^{\circ} 30'$  north latitude. The 22nd parallel crosses the Nile at Gebel Sahaba, 8 miles from the Camp of Wâdî Ḥalfa. The Camp is 802 miles from Cairo by river, and Cairo is 161 miles from the mouth of the Rosetta Arm of the Nile, and 110 miles from the lighthouse of Bûrlûs (Borollos). Its limit on the east is a point slightly to the east of Al-Arîsh, the ancient Rhinocolura, and the frontier which divides Egypt from Turkey in Asia is marked by a line drawn directly from Al-Arîsh to the head of the Gulf of Akaba. The Peninsula of Sinai forms now, as it has for the last 6,000 years, a portion of Egypt. On the west the frontier is represented by a line drawn from the Gulf of Solum, due south, to a point a little to the south-west of the Oasis of Siwa; from this point it proceeds in a south-easterly direction to the 22nd parallel of north latitude near Wâdî Ḥalfa. It must, however, never be forgotten that Egypt proper in reality consists only of the River Nile and of the land which is watered by the main stream and its branches, and this being so, the deserts which are included within the limits given above may be considered to possess significance from a political point of view only. The matter was well summed up by the Greek

historian Herodotus,\* who declared (Book II, §§ 17, 18) that "the whole country inhabited by Egyptians is Egypt, as that inhabited by Cilicians is Cilicia, and that by Assyrians, Assyria." He further gave it in his opinion that the country of Egypt comprised all the land which was watered by the Nile, and stated that this opinion was supported by Divine authority. It appears that certain peoples who lived in the Libyan Desert close to the Delta wished to free themselves from the restriction of not eating cow's flesh which had been imposed on them as if they had been Egyptians, giving as the reasons that they lived out of the Delta, and that they did not speak the Egyptian language. When the question was referred to Ammon, the god replied that "all the country which the Nile irrigated was Egypt, and that all these were Egyptians who dwelt below (*i.e.*, to the north of) the city of Elephantine, and drank of that river." As the Nile during the inundation flooded the country "said to belong to Libya and Arabia to the extent of about two days' journey on either side, more or less," the pertinence of the oracle of Ammon is obvious, and it is clear that the ancients considered Egypt to be the country which lay between Syene, the modern Aswân, and the Mediterranean Sea. Strictly speaking, the area of Egypt varied with the annual inundation of the Nile, *i.e.*, it was enlarged during a "high" Nile, and contracted during a "low" one; in recent years, however, by reason of the improved means of irrigation, the area of Egypt has increased year by year, for more and more waste land has been gradually brought into cultivation, and there is every reason to believe that the absorption of the desert will go steadily on for some time to come. In 1888 the area of the unirrigated land was 269,110 acres, but in 1905, in spite of the river levels in June and July being the worst ever recorded, the area was only 45,000 acres.

In form Egypt somewhat resembles a lotus, the Nile from Cairo to Aswân representing the stem, and the Delta the flower. The total area of Egypt is estimated to be between 400,000 and 430,000 square miles.

**Geology.**—The soil of Egypt consists of a very thick layer of sedimentary deposits of cretaceous and tertiary ages, which have been laid down upon the uneven and eroded surface of a great mass of crystalline rocks which come to the surface along the edge of Egypt on the east, and cover large areas in

\* He was born about B.C. 480 and died about B.C. 400.

the Eastern Desert. The depth of these sedimentary deposits has formed the subject of much discussion, and boring experiments were made by Professor Judd, F.R.S., for the Royal Society, with the view of finding out where the mud ended and the rock on which Egypt rests began; at Zaḳâzîḳ in the Delta the borers were worked down to a depth of 345 feet, but the rock was not reached. The layer of mud and sand which forms the characteristic soil of Egypt came to an end at a depth of about 110 feet, and what was found below this depth consisted of coarse sand, clay, and shingle. The thickness of the mud soil of Egypt varies at different places. Thus at Beni Suwêf it is only about 36 feet deep, and at Sûhâḳ it is about  $56\frac{1}{2}$  feet; both these places are in the Nile Valley proper. At Benha and at Ḳalyûb it is  $56\frac{1}{2}$  feet and 40 feet respectively; both these places are in the Delta. Up to the present the greatest depth of Nile mud has been found to be at Zaḳâzîḳ, and here, as said above, it is about 110 feet deep.\*

To-day the Nile is depositing mud on its bed at the rate of nearly 4 inches in a century.†

The direction of the Nile Valley is generally in a north and south direction, and this is due to great earth movements which took place in Miocene times; and the long depression now occupied by the Central African Lakes, the lower area

\* The results recently obtained by Captain H. G. Lyons are as follows:—

Shamarka	...	...	...	Depth of mud	17	metres.
Simbellawein	...	...	..	„	5	„
Zagazig	...	...	...	„	13	„
Qaliub	...	...	...	„	12·5	„
Benha	...	...	...	„	17	„
Cairo	...	...	...	„	17	„
Giza	...	...	...	„	20	„
Gezira (Cairo)	...	...	...	„	8	„
Beni Suwêf	...	...	...	„	10	„
Tahta	...	...	...	„	14	„
Sohag	...	...	...	„	17	„
Tanta	...	...	...	„	8	„
Mehallet Roh	...	...	...	„	9	„
Samanud	...	...	...	„	12	„
Kasr-el-Nil	...	...	...	„	15	„
Helwân	...	...	...	„	19	„
Luxor	...	...	...	„	15	„

† The resultant effect of this deposition during flood and erosion during the falling stage of the river has been to raise the river-bed between Aswân and Cairo at the average rate of about 10 centimetres per century during the last 2,000 or 3,000 years, and certainly for a much longer period. Lyons, *Physiography*, p. 313.

south of Abyssinia, the Red Sea, the gulfs of Suez and Akaba, and the Jordan Valley, is due to extensive fracturing of the earth's crust. The line of this fracture can be traced from the Mediterranean Sea nearly to the First Cataract.\* In late Miocene or early Pliocene times the sea made its way so far south as Esna, and in doing so it laid down thick deposits of sand and gravel, and the tributary streams, fed by a rainfall much heavier than that of to-day, brought down masses of broken stony matter from the limestone plateaux and piled them up along the margins of the valley. A rise of the area turned this arm of the sea into a river valley, and the deposit of Nile mud and the formation of cultivable land began.

The **crystalline rocks** began in latitude  $28^{\circ}$  N., and form the southern portion of the Sinai Peninsula and the range of hills which border the Gulf of Suez and the Red Sea, and extend as far south as the northern boundary of Abyssinia. In width they gradually increase, reaching two-thirds of the way to the Nile east of Kena, while at Aswân, Kalâbsha, and Wâdî Halfa, and at numerous points further south they occur in the Valley of the Nile, forming cataracts and gorges, though often still hidden over large areas east of the Nile by the Nubian sandstone. The crystalline rocks are at base a gneiss, † which is overlaid by mica, talc, and chlorite schists, above which is a very thick volcanic series, and into this are intruded a grey hornblendic granite and also later a red granite. The best known of these rocks is the red hornblendic granite of Aswân, which was used by the Egyptians of all periods for obelisks, statues, stelae, and temples. Among the rocks of the volcanic series must be mentioned the famous porphyry, the quarries of which near the Red Sea were extensively worked in the Roman period. The three places in Egypt and Nubia where the old surface of the crystalline rocks lies nearest to the surface are Aswân, Kalâbsha, and Wâdî Halfa, and here the Nile has made cataracts in forcing its way through them.

The **layer of sandstone** which lies on the crystalline rocks covers nearly the whole of Nubia, and extends so far north as

\* I am indebted for these facts to the section of Sir W. Willcocks *Egyptian Irrigation* written by Captain Lyons, R.E.

† A word said to be derived from the old German *gneista*, "a spark," the allusion being, of course, to the sparkling character of some of the component parts of the stone.

Esna, where it is in turn covered over by the clays and limestones of Cretaceous age. It is yellow in colour, and at its base usually becomes a quartz conglomerate; it was quarried chiefly at K̄artassi in Nubia and at Silsila in Egypt, and most of the temples in the southern part of Egypt and throughout Nubia are built of it. Above the sandstone in many places lie a large series of green and gray clays, and thick beds of soft white limestone; and above these is a very thick layer of soft white limestone which forms the cliffs of the Nile Valley from Luxor to Cairo, and furnishes most of the stone used for building in Egypt.

Another kind of siliceous sandstone is found at Gebel Aḥmar, near Cairo; this is, in reality, a shallow water deposit, which has been in many cases cemented into a hard refractory rock by silica; this stone was largely used in building temples in the Delta. On all the above strata thick deposits of sand and gravel were laid down by the sea which, as has already been said, ran up as far as Esna in prehistoric times, and subsequently, under the influence of climatic conditions which closely resemble those of our own time, river deposits of dark, sandy mud were laid down at levels which were considerably higher than the deposits of to-day. There is a complete absence of fossils in the Nubian sandstone. From Abû Simbel northwards the Nile Valley is bounded on the west by a high limestone plateau called Sinn al-Kiddâb, which at this point is about 56 miles from the river, and it gradually approaches the stream until at Aswân it is only 25 miles distant, and at Gebelên it marches with the river. North of Aswân we find two interesting plains, which Sir W. Willcocks calls the "plain of Kom Ombo" and the "plain of Edfû"; these were once ancient Deltas of rivers coming down from the high ranges which skirt the Red Sea. The sands and clays of these belong to an age anterior to the Nile, and are covered with granite and porphyry pebbles brought down from the Red Sea range, and have no affinity with those met with at Aswân, Kalâbsha, and Wâdî Halfa. About five miles to the north of the temple of Kom Ombo is a good section which illustrates the relative positions and depths of the ancient sandy clay and sand deposits overlaid by the more recent Nile mud. Limestone is first met with at Al-Raghâma, a little to the south of Silsila, and between this place and Victoria Nyanza there is no other limestone in the Nile Valley.

It has been generally supposed that the pass at Gebel Silsila was an ancient cataract of the Nile, but though the present channel is narrow, yet it is only a branch of the river; the true channel is on the right of the hill in which the quarries are, and is at present buried under mud and silt.\* The word *Silsila*, which has become the name of this place, means "chain," † and is usually applied to the cataracts ‡ on the Nile, but Gebel Silsila can never have been a cataract, for the Nile deposits and certain shells are met with north and south of the pass at exactly the same level, and no change is experienced until we reach Gebelên, where there is a decided drop in the level of the ancient deposits. It is probable that a great cataract existed at Gebelên at a very remote period—at least, this is what the up-turned and undermined hills at Gebelên suggest. Between Kena and Cairo the Nile flows between limestone hills; the Londinian formation extends to a point midway between Asyût and Minyeh, where the lower Parisian strata appear on the tops of the plateaux. The upper Londinian strata disappear a little to the north of Minyeh, and the lower Parisian formation is now generally met with as far as Cairo.

The **Fayyûm**, which some have regarded as the first of the **Oases** in the Libyan Desert, is in reality a "deep depression scooped out of the Parisian limestone," the greater part of the bed of which is overlaid with thick belts of salted loams and marls, and upon this Nile mud has been laid down. In connection with the Fayyûm must be mentioned the **Birket al-Ḳurûn**, *i.e.*, "the Lake of the Horns," a long, narrow lake which lies to the north-west of the Fayyûm province. A great deal has been written about Birket al-Ḳurûn, both by those who regard it as a part of the old **Lake Moeris** and by those who do not. Modern expert engineering opinion§ declares unhesitatingly that this lake, the water surface of which is about 130 feet below sea level, is all that remains of Lake Moeris, and it has, according to the authorities quoted by Sir W. Willcocks, been definitely proved that Lake Moeris

\* Sir W. Willcocks, *Egyptian Irrigation*, 2nd ed., p. 7.

† The allusion is to the rocks, which are regarded as the hollows of the links of a chain formed by running water.

‡ The Arabic word for "cataract" is "Shallâl," شلال; but we have *Salsûl mâ*, "a stream of running water."

§ Sir W. Willcocks, *Egyptian Irrigation*, p. 9.

never had a natural outlet towards the interior of the country, and that it was never connected in any way with the Wâdî Rayan, which it nearly touched. One of the most extraordinary facts in connection with Lake Ḳurûn is that its waters are only slightly brackish; they are, moreover, quite drinkable, and fresh-water fish from the Nile are found in them in abundance. The cause of this is said to be clefts and fissures in the bottom of the lake and the very considerable drainage which has gone on. The streams of water which flow from these subterranean passages travel towards the Marmarica coast between Alexandria and Derma. There, "owing to the tensile force inherent in all water at a high temperature, they are discharged at great depths below the level of the Mediterranean Sea." The effect of this constant drainage has been to lessen the quantity of salt in the lake, and to lower the level of its waters. As the Fayyûm basin is closed in on all sides by bluffs and hills of considerable height, had there been no subterranean drainage the salt in the waters of Lake Ḳurûn must have increased, but the contrary is the fact, and the amount of salt in its waters at the present time bears no adequate proportion to that which the lowest estimate of experts entitles us to expect.\* In support of the explanation of the relatively slight brackishness of the waters of Lake Ḳurûn given above, Dr. Schweinfurth and Sir W. Willcocks mention the case of Lake Tchad in the Central Sûdân as exhibiting an example of subterranean drainage on a larger scale. The waters are perfectly sweet in spite of the absence of any apparent outlet. This lake is

\* It is calculated that 8·5 per cent. of salt, at least, has disappeared from the Fayyûm Lake. According to Mr. Beadnell (*Topography and Geology of the Fayum Province*, Cairo, 1905, p. 26), the Fayyûm is a depression which in Pliocene times was occupied by the sea, which then extended for some distance up the Nile Valley. Later on, in Pleistocene times, when the drainage of North-Eastern Africa flowed down the Nile Valley at a considerably higher level than to-day, the Fayyûm depression became a lake communicating with the river. Later on, as the river eroded its bed, the depression was probably cut off from the Valley, until in early historic times the river bed had again risen sufficiently by deposition to render possible the diversion of part of its supply into the Fayyûm. From that time, by regulating the amount so diverted, it was possible to reclaim gradually almost the whole of the floor of this low-lying area for cultivation. Now all that remains of the former lake is an area of 233 square kilometres of brackish water, which is being reduced yearly, as the water which reaches it is less than that which is removed by evaporation. The mean depth of the eastern portion is to-day 3·7 metres, while that of the western portion is 5·5 metres, the maximum depth being 8 metres. (Lyons, *Physiography*, p. 300.)

drained by active infiltration towards the north-east in low depressions, which are known as the Baħr Al-Ghazâl.

In connection with Birket al-Ḳurûn must be mentioned the famous **Natron Lakes** which lie in the Natron Valley, to the north-west of Cairo. From these are obtained carbonate of soda and muriate of soda, both of which salts have been loosely classed as "natron"; these *Birak* or "Lakes" are six or eight in number, and the valley in which they are situated is about 20 miles long, and varies in width from  $1\frac{1}{2}$  to 5 miles. Dr. Sickenberger observed in 1892 that all the springs which gave birth to the "Lakes" were situated on the eastern side of the valley, and this fact suggests that the "Lakes" are probably due to direct infiltrations from the Nile.

Along the northern coast of the Delta,\* close to the Mediterranean Sea, are several large lagoons, of which the most important are **Lake Menzâla** (area, 1,930 square kilos.), **Lake Bûrlûs** (area, 690 square kilos.), **Lake Edkû** (area, 270 square kilos.), **Lake Abuḳîr**,† and **Lake Mareotis** (area, 290 square kilos.); between these lakes and the sea are innumerable sand-bars or dunes. It is estimated that the amount of land flooded by these lakes was equal to about 380,000 acres. The **Delta** measures: From Meks, west of Alexandria, to the shore of Lake Menzâla, a little to the east of Port Sa'id, 250 kilometres (156 miles); from Cairo to the lighthouse of Lake Bûrlûs, 175 kilometres (110 miles); and its area is about 23,000 square kilometres. The Delta now begins about 14 miles north of Cairo, at the Barrage, but in ancient days the bifurcation of the Nile took place some ten miles nearer Cairo. The alluvial sand and mud of the Delta rest upon a thick deposit of yellow quartz sands, layers of gravel and stiff clay, which was laid down when the sea extended some distance up the Nile Valley, in the "Fault Valley" in which now lies the cultivated land of Egypt.

In ancient days it is said that the land now occupied by the lakes mentioned above was divided into tracts of land each containing about 50,000 acres, and that whole districts were planted with vineyards, and that the region

\* "Delta" is the name usually given to the triangular island which is often formed by the mouths of large rivers, e.g., the Indus and Nile, because it resembles in shape the fourth letter of the Greek alphabet, Δ. In the case of the Nile, the two sides are formed by the Rosetta and Damietta arms and the base by the Mediterranean Sea.

† Lake Abuḳîr has been almost entirely reclaimed.



supported a large population. The heaps of bricks and pottery which are found round about in all directions suggest that this tradition rests on some good foundation, although the visitor, when he looks on the scene of desolation which the neighbourhood presents, will have some difficulty in believing it. Irrigation engineers declare that the present state of things is due chiefly to the fact that the system of basin irrigation was abandoned by the Egyptians under the rule of the Turks, who allowed 40 per cent. of the land of the Delta to fall out of cultivation, and, what is worse, by keeping the land out of cultivation for so many years, they have made it so salted and barren that it is exceedingly difficult to reclaim it. Besides this, moreover, an ancient tradition says that the level of the land itself sank some 1,000 or 1,500 years ago, and that in consequence the city of Tanis, and the whole region of the "Field of Zoan," disappeared. Sir W. Willcocks has explained the sinking of the land in the following manner:—"The Nile, like all deltaic rivers, deposits each flood its annual layer of fresh soil. This deposit is greatest near its banks. The natural consequence is, that the river advances into the sea in a series of tongues corresponding to the different mouths of the river. There is a limit to their length in the fact that, after a time, during some year of high flood, the river breaches its banks, and, finding a shorter course to the sea, tears open a new channel, and silts up the old one. The flood-water of the Nile, however, as it forces itself into the sea, meets the prevailing north-west wind, which drives back the matters held in suspension, and carrying on the sand, deposits it in long bars, stretching from mouth to mouth on a regular curve. These sand-bars are added to every year, and are considerably higher than the land behind them." The steep slopes of such sand-bars towards the sea render them liable to slide, provided the level of the sea falls, a thing which would happen during a severe earthquake; given some appreciable lowering of the sea-level for a short interval of time, and the sliding of the sand-bars towards the sea, the whole of the land for some distance behind the sand-bars would be more or less swamped and thrown out of cultivation (*Egyptian Irrigation*, second edition, p. 241). **Lake Timsah** and the **Bitter Lakes** have come into being through the construction of the Suez Canal; before 1865 they were mere swamps filled with reeds.

The **Oases**.—In Ptolemaic times the **Oases** were said to be **seven** by Egyptian geographers:—(1) The largest of all

is that which lies about 16 days' journey to the west of Cairo, and is commonly known by the names of "**Oasis of Jupiter Ammon**," and "**Oasis of Sîwa**"; (2) The Oasis of **Al-Khârga**, which is best known as the **Great Oasis**, lies at a distance of about four days' journey from Esna; (3) Beyond Al-Khârga, to the north, lies the **Oasis of Dâkhla**, which some have thought to represent the **Little Oasis**; (4) About half-way between the Great Oasis and the Little Oasis is the **Oasis of Farâfra**; (5) To the north-east of Farâfra and Dâkhla is the **Oasis of Bahariya**, which has also been identified with the Little Oasis of early writers; (6) The district which was called by the Egyptians Ut or Uaḥet, *i.e.*, "Oasis," has not yet been satisfactorily identified; (7) The region called **Sekhet-hemam**, *i.e.*, Salt Field, is no doubt some portion of the Wâdî Naṭrûn, or Natron Valley. At the present time the Oases in the Western Desert which belong to Egypt are five in number, viz., Sîwa, Bahariya, Dâkhla, Khârga, and Farâfra. Of the history of the Oases in early dynastic times nothing is known, but they were probably raided by the tribes who lived between them and the Nile and even by the Egyptians themselves. Usertsen I., the founder of the XIIth dynasty, appears to have been the first king of Egypt who attempted to make the inhabitants of the Oases subject to him. Usertsen I. found, as later kings did also, that it was useless to attempt to conquer the Sûdân without first reducing the inhabitants of the Oases to submission. As long as the Oases were in the hands of people who were not subject to Egypt, the tribes of the Western Sûdân could retreat northwards by the roads running through the Oases, and find an asylum in the deserts of Northern Africa, until the Egyptian troops were withdrawn to Egypt. They appear to have been brought finally under the rule of Egypt about B.C. 1550, and there is reason to believe that they formed the Islands of the Blest in the popular mythology of a later period. Further details concerning the Oases will be found on pp. 513-522.

---

## CHAPTER III.

## The Land of Egypt.—Natural History.

**Trees, Plants, Animals,** etc.—The different kinds of trees known to the ancient Egyptians were comparatively few in number. The principal were the *sunt*, *i.e.*, the **acacia**, of which two or three species were known; two or three species of **tamarisks**, the **mulberry**, the **carob**, and “Christ’s thorn tree.” In pre-dynastic times the country must have been covered in many places with low trees and masses of marshy undergrowth, which formed cover for the wild animals that lived near the Nile. Wood has always been scarce in Egypt, and we know that as early as B.C. 3500 expeditions were sent into the Sûdân for the purpose of obtaining it; and it is on record that when, about B.C. 1100, the priests of Amen-Râ at Thebes wished to provide a new barge for the god to occupy during the water processions, they were obliged to despatch an official to Bêrût in order to buy cedar-wood suitable for the purpose direct from the merchants. In the neighbourhood of Cairo long avenues of **lebbek** trees have been planted during the last 30 or 40 years, and these have not only improved the landscape, but afford very grateful shade to those who travel along the roads by the sides of which they grow. The road to the Pyramids illustrates the importance of the *lebbek* tree for the comfort of the traveller. The **vine** has always flourished in Egypt, and in ancient days large quantities of wine were made; the grapes ripen in July. Among the commonest fruits may be mentioned **oranges**, **lemons**, **pomegranates**, **figs**, **grapes**, **apricots**, **peaches**, **melons**, **mulberries**, and **bananas**, and in recent years successful attempts have been made to grow the **strawberry**, etc., in districts where water is plentiful, and the cost of distributing it over the gardens not prohibitive. The **date palm** is found everywhere, and its fruit is naturally one of the commonest articles of food. It has always been cultivated in Egypt, and the pruning and fertilization of the tree have always, at least in times of peace, been attended to with the

greatest care. The blossoms appear in March and April, and the fruit is ripe at the end of August or early in September. Some 70 species are said to exist by expert merchants, and in many villages it is possible to find 20 or 30 sorts of date in the market. Very few kinds can be eaten fresh with impunity, and the fruit does not usually attain its full flavour until it has hung on the tree for several days, or, if gathered, has been allowed to lie on mats in the sun. Among the species grown in Nubia and the Eastern Sûdân the *ibrîmi* and the *sultânî* are most prized, but owing to the neglect of the palm trees caused by the Dervish rebellion, it must be some years before the Sûdân date harvests are as good and plentiful as they were before the advent of the Mahdî. The **Dûm palm** flourishes in Upper Egypt and all along the Nile towards the south; its large, dark-brown nuts contain a soft, sweet substance which is pleasant to the taste. In a country where wood is scarce the trunks of the date palm and the dûm palm are very valuable, and the purposes for which the fibre, leaves, etc., are used are manifold. Sir W. Willcocks estimated in 1899 that there were about 5,200,000 date trees in Upper Egypt, the value of their fruit being £1,040,000, and that the value of the fruit of the 2,200,000 trees in Lower Egypt was £440,000—*i.e.*, the date harvest of Egypt was worth nearly one and a half million pounds sterling.

The ancient Egyptians divided the **year** into **three seasons**, which they called Shat, Pert, and Shemut, and these contained the months of August–November, December–March, and April–July respectively. For all practical purposes the summer may be said to last from April 1st to August 1st, and the winter from December 1st to April 1st; the period from August 1st to December 1st may be called the flood season, and is distinguished by the Nile inundation. The ancient and modern inhabitants of the country agree in considering that a season is the length of time which elapses from the sowing of the seed to the end of the harvest, *i.e.*, four months. The principal crops are **wheat**, barley, **dhurra**, or maize of various kinds, peas, beans, lentils, *lûbiya*, clover, lucerne, rice, **sugar**, and **cotton**. In Upper Egypt the sowing of wheat, beans, clover, and barley begins early in October, and ends on November 30th; the barley and bean harvests begin about March 10th, and the wheat harvest a month later. The sowing of **sugar cane** begins at the end of February, and ends about April 5th; the harvest begins on December 15th,

and ends March 15th. The value of the sugar exported in 1905 was £E.400,000. The sowing of wheat begins on August 5th, and ends on October 15th. In Lower Egypt the sowing of wheat, beans, and barley begins on October 25th, and the harvest lasts from April 15th to the end of May; this, of course, refers to winter crops. The sowing of **cotton** begins on February 20th, and ends on April 5th, and the harvest extends from August 20th to November 10th. In recent years the areas of land under cotton cultivation have steadily increased, but the total of the crop has remained stationary, and even diminished.

In 1897-98	the crop was	6,543,000	kantars.
„ 1899-00	„ „	6,510,000	„
„ 1901-02	„ „	6,372,000	„
„ 1904-05	„ „	6,352,000	„

It is also stated on undoubted authority that the quality of the cotton tends to deteriorate (Cromer, *Egypt*, No. 1 (1906), p. 24). The values of the cotton and cotton seed exported in 1905 were £E.15,806,400 and £E.1,714,000 respectively. The sowing of **dhurra** (maize) begins on July 5th, and the harvest on October 15th. *Sultâni* rice is sown from May 5th to June 5th, and *Sabaini* rice from August 5th to September 5th; both kinds of rice are reaped in November. A ton of sugar canes yields about 2 cwt. of sugar.

The different sorts of **vegetables** grown in Egypt are numerous, especially in the Delta, where, under the modern system of irrigation, vegetable growing is very profitable. The commonest vegetable is the onion, and next come cucumbers of various kinds, pumpkins, melons of various kinds, gourds, leeks, garlic, radishes, *bâmia*, *bâdingân* (the egg plant), *melûkhiyeh* or spinach, lettuces, cabbages, beetroot, turnips, carrots, etc. The value of the onions exported in 1905 was £E.393,400. That Egypt was famous as the home of fresh vegetables in very early times is proved by Numbers xi, 4, 5, where we read: "And the children of Israel also wept again, and said, Who shall give us flesh to eat? We remember the fish, which we did eat in Egypt freely; the cucumbers and the melons, and the leeks, and the onions, and the garlick."

In dynastic times **flax** was cultivated with great diligence, and the weavers of linen must have formed a considerable and wealthy section of the community. The importance of the

flax crop was great, and it may be noted that it is coupled with barley in the Bible narrative (Exodus ix, 31), where it is said: "And the flax and the barley were smitten: for the barley was in the ear, and the flax was bolled" (*i.e.*, podded for seed). The cultivation of flax has decreased as that of cotton has increased.

The canals, pools, and marshes, which were fed from the Nile, were ornamented in ancient days with lofty, waving **reeds**, or "bulrushes," the **papyrus**,\* and the white and blue **lotus lily**. The papyrus grew to a height of from 12 to 15 feet, and the largest diameter of its triangular stalk was from 4 to 6 inches. The roots were used for firewood, parts of the plant were eaten, and the other and coarser parts were made into paper, boats, ropes, mats, etc. Papyrus, the material so extensively used for writing upon, was made from layers which were separated from the stalk of the plant with a flat needle, and then gummed together. Neither the papyrus nor lotus plant is found in Egypt at the present day.


The **plough** used by the natives is very similar in shape to that used by the ancient Egyptians, and would in no other country be regarded as an effective implement; it has comparatively little weight, and that portion of it which makes the furrow does not penetrate far into the ground. Its use is dispensed with as far as possible, and the seed which is scattered over the ground immediately the waters have receded is on large farms rolled in and on small ones beaten or trodden in. The fields are watered either by allowing the water to flow from a basin or reservoir into the rectangular patches into which they are divided, so many at a time, or by machines, more or less complex, which lift the water from the Nile or from the large canals which flow out of it. The commonest water-raising machine is the **Shâdûf**,† which is usually worked by one man, who raises the water in a skin bucket to the end of the channel which leads into the field or garden to be watered, and tilts it into it. Where the "lift" is high, and the leverage great, the **Shâdûf** is often worked by two men. This machine is simple and inexpensive to make, and economical to work, and, in one form or another, represents probably the oldest water-raising machine in the country. A more complex machine is the **Sâkiya**,‡ or water-wheel,

\* The word "papyrus," according to Bondi, is derived from the Egyptian *Pa-p-ur*, *i.e.*, "that which belongs to the river."

† For illustration, *see* page 68.

‡ For illustration, *see* page 70.

which is usually worked by oxen. An endless rope passes over the wheel, and to this are attached a series of earthenware pots, arranged at regular intervals, which, as the wheel revolves, dip into a pool at the bottom of the cutting in the river bank or well, and so fill themselves, and in due course empty themselves into a trough on the top of the bank. The wheel is made to turn by means of a sort of cog-wheel arrangement, which is set in motion by an ox, or ass, or even a camel. A small boy usually sits on the large horizontal wheel and urges the animal on his course with blows from a whip or stick, accompanied by vigorous language. Owing to friction, and



Picture of an Ancient Egyptian Shâdúf being worked by a Fellah.

(From a Tomb at Thebes.)

leakage, and imperfect construction the loss of power in such machines is very considerable, but in spite of this serious defect the **Sâḳiya** forms an economical means of raising water. In many parts of Egypt and the Súdân iron water-wheels have been erected, but in some places the natives do not view them with a favourable eye. In recent years steam pumps have been largely used for irrigation purposes, and Sir W. Willcocks mentions 74 stationary engines with a joint horse-power of 3,500, and 81 portable engines with a joint horse-power of 890; large steam pumps

are also used on the estates of the Administration of Crown Lands, and the Société Générale des Sucreries de la Haute Égypte\* has at Nâgh Ḥamâdî a pumping engine of 500 horse-power. At the present time there are said to be about 100,000 water-wheels and 5,000 steam pumps at work in Egypt.

The **manure** used throughout Lower Egypt "is the urine of farm cattle, with the ammonia fixed by dry earth, which is spread under the cattle and removed daily, and collected in heaps outside the farms. The dry atmosphere and the dry earth of Egypt combine to fix all the valuable ingredients in the urine. Before the flood the manure is carried to the fields which are going to be planted with Indian corn, and in this way every field receives manure once every two years. For special crops, as melons, gardens, etc., pigeon guano is used" (Willcocks, *Egyptian Irrigation*, p. 384). The greater part of the manure produced by cattle is burnt by the natives for fuel. Mr. Fuller, C.I.E., the eminent authority on manures, states that Nile water, though exceedingly rich in potash, which constitutes the principal food of leguminous plants, is singularly poor in nitrogen, on which cereals depend. In Upper Egypt the manure consists of the nitrates which are found in the deserts between Wâdî Ḥalfa and Ḳena, and also of the accumulated rubbish of 20 or 25 centuries, which has been heaped up in the ruins on the sites of such ancient cities as Abydos and Eshmûnên. The rubbish is called by the natives *Sebbâkh*, and the removal of it from old, ruined cities has, incidentally, resulted in the discovery of many priceless antiquities. South of Ḳena the supply from the deserts is inexhaustible, but to the north of Ḳena the ancient ruins are being gradually exhausted, and, moreover, supply but a fraction of the area requiring manure. The proximity of manures in the deserts or in ancient ruins has been found by Sir W. Willcocks to exert a strong influence on rents, and he thinks that the manure question must always be inferior only to that of irrigation.

It is in some quarters still a popular belief that large quantities of **tobacco** are grown in Egypt, but as a matter of fact none is grown for trade purposes. The first attempt to discourage the growth of the tobacco plant in Egypt was made in 1887, when a light tax per acre was put upon native-grown

\* This Company was engulfed in the failure of MM. Henry Say et Cie in 1905.



tobacco ; this tax was raised to £50 per acre in 1889, and to £100 per acre in 1890, but notwithstanding this a considerable area was put under tobacco. In 1891 tobacco growing was absolutely prohibited, and people planted onions on the rich lands whereon they had previously grown tobacco. The tobaccos most commonly smoked by the natives are Turkish and Syrian ; of the former there are two kinds, the "hot" and the "mild," and of the latter light brown and dark brown. The dark brown Syrian tobacco is commonly known as "Latakia," because it comes from Lâdikîyyeh, a town in Syria. Other kinds are *tutun* and *tambâk* ; the latter is usually smoked in water pipes. The total amount of tobacco imported in 1905 was about 16,841,475 pounds, as against 16,385,674 pounds imported in 1904 ; of Persian tobacco *tambâk* about 11,349,000 pounds were imported. The average consumption per head of population in 1903 amounted to 1 lb. 7 oz. The quantity of tobacco exported in the form of cigarettes amounted in 1905 to 1,581,300 pounds.

The value of the gross yield of the **land** was in 1899 £39,000,000, on 5,750,000 acres, or about £7 per acre. Upper Egypt with 2,320,000 acres gives £15,585,000, and Lower Egypt with 3,430,000 acres gives £23,475,000. The **renting value** of Upper Egypt is £8,300,000, and of Lower Egypt £13,700,000 ; thus for the whole of Egypt the renting value was in 1899 £22,000,000, or 57 per cent. of the gross yields. Lands in Egypt are classed either as *Kharâgî* or *Ushûrî*, the former including all the lands which appeared in the Cadastral survey made for Muḥammad 'Ali in 1813, and the latter the estates which were given by him and his successors to their friends and their favourites ; *ushûrî* lands were at that time exempt from taxation. The maximum **tax** in 1813 on *Kharâgî* lands was 50 piastres (about 10s. 3d.) per acre in Upper Egypt, and 45 piastres in Lower Egypt ; in 1864 this tax had risen to 115 piastres per acre in Lower Egypt, and 110 piastres per acre in Upper Egypt. In 1880 the *ushûrî* taxes were 112 piastres per acre in Lower Egypt, and 102 piastres per acre in Upper Egypt. The taxation per head of population amounted in 1882 to £1 1s. 1½d., and in 1902 it was 16s. 2d.

The principal **domestic animals** are the **ass, camel, horse, mule, buffalo, ox, pig, sheep, and goat**. The **ass** is indigenous. The **camel** was known in Egypt so far back as B.C. 4000, for earthenware models of the animal have been found

in graves of this period. Representations of the camel are not found on the monuments, and he plays no part in ancient Egyptian mythology; he is mentioned in the *Travels of an Egyptian*, but the writer only saw the camel in Palestine, and it seems that we must conclude that the Egyptians, during the greater part of the dynastic period, had no use for the animal. The introduction of the camel into Egypt in modern times probably dates from the Roman period. The **horse** appears to have been unknown in Egypt until the beginning of the XVIIIth dynasty, about B.C. 1700, when the Egyptians began to employ the animal in their Asiatic wars. The **sheep** was known at an early period, but it does not appear to have been indigenous; a species of **ram** with flat, projecting horns existed under the early dynasties, but it appears to have become extinct before the XIIth dynasty. The **pig** was kept in certain districts, and the animal appears as a creature of evil in ancient Egyptian mythology; it was a black pig (which was a personification of Set, the god of evil) that inflicted an injury on the eye of Horus, the Sun-god, and so produced an eclipse. Several species of the **dog** were known, and some of the kinds used in hunting have been satisfactorily identified by recent investigators of the subject, especially in the case of greyhounds and the more heavily built dogs which were used for pulling down big game. The **cat** has flourished in Egypt in all periods, and the position which it occupies in the ancient mythology proves that it must have been well known in Egypt at a very early period. One species appears to have been used in hunting.

Among **wild animals** may be mentioned the **wolf**, **fox**, **jackal**, **hyena**, **hare**, **ichneumon**, **gazelle**, **oryx**, and **ibex**. The **hippopotamus** in early times was found in the Nile and its marshes far to the north in Egypt, and hunting it was considered worthy sport for an Egyptian gentleman. At what period the hippopotamus became extinct in Egypt is unknown, but we may note that Saint Jerome, in his life of Abbâ Benus the monk, mentions that a hippopotamus used to come up from the river by night and devour the crops and lay waste the fields, and that the holy man succeeded in driving away the animal by adjuring it to depart in the name of Jesus Christ. This statement suggests that a hippopotamus was to be seen in Upper Egypt in the fifth century after Christ. The **elephant** disappeared from Egypt at a very early period, and probably also the **rhinoceros**. The **lion** was common, and the religious texts mention an animal which is probably to be

identified with the **lynx**. Paintings on early tombs prove that the chief priests wore a leopard skin as a portion of their ceremonial attire, but it is uncertain at present whether the **leopard** was a native of the country or not.

Many species of **birds** existed, and still exist, in Egypt, and found good cover in the marshes and in the low-lying lands near the canals. The commonest bird of prey was the **vulture**, of which three kinds have been identified. **Eagles, falcons, hawks, buzzards, kites, crows, larks, linnets, sparrows, quail, the pelican, the bat**, etc., are all found in Egypt. The hawk, ibis, swallow, and heron appear in the ancient mythology, and many of the legends of the older inhabitants of the country appear in the writings of the Copts and Arabs. In many districts **geese** of different kinds have always abounded, and at Chenoboskion, in Upper Egypt, they were fattened systematically; near the village of Giza, at the present day, may be seen large numbers of geese which are identical in shape and colour with those which the ancient Egyptians depicted so successfully on their monuments nearly 6,000 years ago. Pigeons and chickens flourish in Egypt, but it is thought that the latter were imported subsequent to the XXVIth dynasty.

**Fish** have always been abundant in the Nile, and in many districts form an important article of food. The commonest were the **oxyrhynchus**, *i.e.*, the sharp-snouted, the **latus**, the **silurus**, the **phagrus**, **chromis nilotica**, etc. The reservoirs, or irrigation basins, become filled with very small fish which are much prized by the natives, who catch them and pack them between layers of salt in large earthenware jars and keep them for months. Before the advent of steamers and railways the Egyptians, when travelling from Upper Egypt to Cairo, or from Cairo to Khartûm, took such jars of salted fish with them on their long journeys, and practically lived on fish and hard, dry bread-cakes. In 1899 a survey of the fishes of the Nile was undertaken by the Egyptian Government with the co-operation of the Trustees of the British Museum, and Mr. W. S. Loat was entrusted with the work. Mr. Loat fished the Nile from the Delta to Gondokoro, *i.e.*, for a distance of about 2,800 miles, and he collected 9,500 specimens, representing over 100 species of fishes, 14 of which are new to science.

In 1902 Lord Cromer inaugurated a series of reforms in connection with the Fishing Industry on the salt-water lakes adjoining the sea. The fisheries were farmed by the

Government, and the fishermen were little better than slaves in the hands of the tax-farmers, the average yearly income of a whole family being from £3 to £4. At the present time the fishermen on Lake Bûrlûs (Borollus) are making from £2 15s. to £3 5s. per month! and the licence system is working admirably. The men and women of the Lakes population are better fed and better dressed, and each year the number of those who make the pilgrimage to Mecca is increasing. Mortar is now used in building the walls of their houses instead of mud, and the roofs are made of planks of wood instead of palm trunks.

Among **reptiles** the crocodile is the most famous. Until a comparatively late period this creature frequented the Nile so far north as the Delta, but steamers and sportsmen have, little by little, driven him southwards, and now the crocodile is rarely seen to the north of Wâdî Ḥalfa. Lizards are still fairly common, but turtles and tortoises are rare, except in the upper reaches of the Nile. In pre-dynastic times snakes must have existed in large numbers, and at a much later period they were a terror to the Egyptian; in modern times some 20 species have been identified, and of these several are venomous. **Snakes** play a prominent part in ancient Egyptian mythology, some appearing as friends of man and others as foes. Certain species attained a very large size, for Dr. Andrews has recently found some of the vertebræ of a fossil serpent, and it is calculated that when living it must have been between 40 and 50 feet long. The **uraeus** belonged to the venomous group, and appears to have been worshipped; it was regarded as the guardian of the king, and is described as possessing the faculty of belching flames and fire when moved to wrath. Frogs and toads have always abounded in Egypt, and scorpions still exist in considerable numbers. The small, black variety is able to kill small animals, and its sting can cause a full-grown man much suffering. Among **insects** flies of various kinds, lice, and similar creatures increase with such extraordinary rapidity in certain circumstances that they become veritable plagues. The locusts still appear from time to time, and in large numbers, but, thanks to the methods now adopted for their destruction, their ravages are neither so severe nor so widespread as formerly. The **beetle** (*scarabeus sacer*) is common in Egypt and the Sûdân, and is an interesting creature. From pre-dynastic times to the end of the Pharaonic period it occupied a prominent position in the mythology and religion of the

country, and even at the present day in the Sûdân it is supposed to possess magical powers. It was held to be the symbol of the self-created god Kheperâ, and in the minds of the Egyptians it was associated with beliefs in regeneration, resurrection, and immortality.

It is, perhaps, hardly necessary to state that there still exist in the Sûdân several species of animals which were common enough in Egypt at one time, and that until quite recently there existed the probability that they would become as extinct in the Sûdân as they are in Egypt, unless steps were taken quickly to prevent the unnecessary destruction of animal life which was being carried on by the natives, whose object was to procure hides for sale in the market, and by "sportsmen," who were bent on piling up records of big game shot. The situation was quickly grasped by Sir Reginald Wingate, who promptly took steps to draw up the "**Soudan Game Ordinance**," which was issued in 1901. The regulations embodied in this document were necessarily of a tentative character, and many of them were subsequently modified. The immediate result was, however, very good. A "sanctuary" for Central African animals was formed, where no one is allowed to shoot. This sanctuary was kept practically inviolate during 1905, only two tiang, two white-eared cob, and three or four oribi being shot. A second and less absolute sanctuary has also been formed, in which only Sûdân officials in general will be allowed to shoot. It is in contemplation to place a limit of time to the period that shooting parties may pass in the reserved district; but at present the quantity of game killed yearly by shooting is not large enough to make much difference to the general stock of game in the country. Outside these two reserves all sportsmen will be allowed to shoot, save where restrictions are imposed for reasons other than those based on the desirability of preserving game. In 1901, up to October 31st, about 842 animals were killed by holders of licenses, and in 1902 the number amounted to 1,340;\* the number up to September 30th, 1903, was 1,072, and of these 175 animals were shot by visitors, and the remainder by Sûdân officials. Among the animals killed were:—Addra and other gazelles, the ariel, bashbuck, buffalo, cheetah, digdig, dinker, eland, elephant, giraffe, hippopotamus, ibex, Jackson's hartebeest, klingspringer, kudu, leopard, lion, oryx leucoryx, oribi, Mrs. Gray's waterbuck, rhinoceros, reedbuck, roan

\* Officers killed 953 animals, and visitors 387.

antelope, tiang, Toru hartebeest, Uganda cob, Wart hog, white-eared cob, waterbuck, wild ass, wild boar, wild dog. Four ostriches also were killed. In 1905 about 2,101 head of game were killed in the Sûdân. Of these 1,847 were killed by residents, officers, and officials, and 268 by visitors. According to Lord Cromer's Report, one of the principal causes of the abundance of African game in the past have been the existence of powerful warrior tribes, which laid waste great tracts of surrounding country for decades together. In these devastated areas the game increased until its numbers were as great as the soil could support. The barbaric power that makes a solitude and calls it peace is the best game preserver. Legislation can protect game from the rifle, but it is powerless to save it from giving way to civilization. The *Pax Britannica* can never do for African game in the future what the Zulu Impis, the Masai Moran, the slave-raiders, and the Dervishes have done in the past. The present condition and the outlook for the near future of the game appear to be very satisfactory. There are large areas in the Sûdân which are not likely ever to be populated, and where the continued existence of game in abundance can be secured by adequate protection. In such districts there is no reason why large game should not continue to exist for centuries; but from others, as the country becomes repopulated, and chains of prosperous villages spread along the river banks—the favourite haunts of the game—it is bound in time to disappear. At many places on the White Nile hippopotami do a great deal of harm. "In the narrow rivers of the Bahr al-Ghazâl they swarm and are a positive pest, damaging the crops near rivers, and constantly making unprovoked attacks on small boats, dugouts, etc. Quite recently a Berthon boat, carrying the mail for the north, was attacked and sunk, the mail and two rifles lost, and two men in the boat narrowly escaping." Colonel Sparkes goes so far as to suggest that hippopotami be treated as vermin and shot on sight. On the other hand, the news that provision is made for patrols, each containing six men, to prevent the slaughter of animals by poachers on the Rahad and Dinder Rivers, will be welcomed by many.

**Minerals** and Mineral Products.—**Gold** is found in many places in the Eastern Desert, and there are abundant proofs that the ancient Egyptians had many gold mines there, which they worked at a great profit. At the present time a number of sites are being worked by companies, and, according to

Mr. J. Wells, the total returns of gold from two of them, *i.e.*, the Nile Valley and the Umm Rûs, have amounted to £E.40,000. Gold to the value of about £30,000 has also been extracted by the Nile Valley Company from the Umm Garaiart mine. In the Western Desert, in the Oases of Khârga and Dâkhla, a deposit of gold has been found in a lower bed of phosphate rock, which contains gold from a few pence to as high as 7s. 6d. to 8s. per ton. **Copper** is found in the Peninsula of Sinai, and we know that the famous copper mines of Wâdî Maghâra and Şarâbît al-Khâdim were worked under the early dynasties of Egyptian kings. **Coal** has been found in small seams, but until further investigations have been made, it is impossible to say if they are worth working. **Lead** is found in the Eastern Desert, and the mines were worked by the Romans. **Iron** is found in many places, but without a cheap supply of fuel is not worth working. A few **sulphur** mines are known in the Eastern Desert. The famous **emerald** mines of Gebel Zâbara were worked by the Greeks, Romans, and Arabs, and Mr. E. W. Streeter has obtained a concession to work them for thirty years. Extensive deposits of **nitrate**s, **phosphate**s and **alum** have been found in the Western Desert. Egypt has in all ages been famed for the variety and beauty of its **granite**, **basalt**, **sandstone**, **limestone**, **alabaster**, **marble**, **diorite**, **quartzite**, **porphyry**, **breccia**, and **veined and variegated stones** of many kinds. **Petroleum** undoubtedly exists in the neighbourhood of Gebel Zêt (Oil Mountain), near the Red Sea, but the extent of the supply has not yet been thoroughly investigated. **Salt** is common in Egypt; it is obtained chiefly from the lakes on the sea-coast, but many natives take their supply from the salt-springs and layers of rock-salt which are found at several places in the Western Desert. The greater part of the salt used in Lower Egypt comes from Lake Mareotis, near Alexandria. Up to 1892 all salt was sold direct by the Government at the price of 800 piastres a ton, but in that year a company was formed which bought the salt monopoly from the Government. This company sold salt to the people for 500 piastres a ton, and on every ton sold the Government received a royalty of 340 piastres. In 1904 about 60,000 tons of salt were consumed, and the revenue derived from the monopoly was £E.182,000. The monopoly pressed very heavily on the poor, and it gave rise to smuggling on a large scale, some 1,223 persons being fined or imprisoned

for this offence in 1904,\* and the number of animals confiscated was 489. Lord Cromer regarded the monopoly as a blot on the fiscal system of Egypt, and it was therefore abolished from January 1st, 1906. The estimated loss to the revenue is £E.175,000. **Soda** or **natron**, which was so largely used in the processes of mummification, is obtained from Wâdi Naṭrûn. The mining industries of Egypt are at present only in their infancy, but it is clear that when the country has been carefully surveyed, large deposits of valuable earths, etc., will be found at many places. The policy of the Government is not to hurry the exploitation of the country, but to have the mines worked in the true interests of the country.



Modern Shâdûfs.

\* In 1905 about 1,572 persons were arrested ; 35 tons of smuggled salt were seized ; 164 donkeys, 10 camels and 2 boats were confiscated and sold ; £E.1,100 were paid in fines ; and an aggregate of 13,000 days were spent in prison by the smugglers.



## CHAPTER IV.

## The Trade of Egypt.

THE foreign trade of Egypt was in 1905 worth about £E.41,924,000. The **exports** were worth £E.20,360,000, and the **imports** £E.21,564,000. Compared with the figures of 1904 the imports have increased over £E.1,000,000, and the exports are about £E.450,000 less. The growth of the foreign trade of Egypt is illustrated by the following figures given by Lord Cromer :—

	Imports.	Exports.	Total.
1896 ...	£E. 9,829,000	£E.13,442,000	£E.23,271,000
1900 ...	£E.14,112,000	£E.17,124,000	£E.31,236,000
1905 ...	£E.21,564,000	£E.20,360,000	£E.41,924,000

The values of some of the principal articles of **import** in 1905 were :

	£E.
424,600 head of cattle for slaughter ...	411,000
Cereals and flour ... ..	1,583,400
Dried fruits ... ..	232,100
Sugar ... ..	485,600
Coffee ... ..	244,500
Timber ... ..	1,322,000
Furniture... ..	206,900
Cotton goods ... ..	2,999,100
Worked iron and steel ... ..	917,400
Mixed tissues ... ..	269,000
Sacks ... ..	235,000
Railway wagons ... ..	298,700
Chemical manure ... ..	56,800

The import of coal decreased from 1,179,300 tons in 1904 to 1,132,600 tons in 1905 ; and transit coal landed at Port Saïd decreased from 1,013,000 tons in 1904 to 955,900 tons in 1905.

The value of imports by parcel post was £E.563,000 in 1904, and £E.621,000 in 1905.

There was a decrease in the value of the imports of the following articles, etc. :—Rice, woollen tissues, silk tissues, raw silk, indigo (both natural and synthetic), copper, hardware, cutlery, machines, horses, mules, donkeys, and camels.

Of the imports 38·6 per cent. were from Great Britain and her colonies ; 12·8 per cent. from Turkey, and 19·9 per cent. from France. The remainder was supplied by various countries in a proportion of 7 per cent. and under.

Of the total **exports** in 1905 cotton and cotton seed represented 86 per cent., the values being £E.15,806,400 and £E.1,714,000 respectively. Sugar exports increased from £E.238,600 in 1904 to £E.400,000 in 1905, and onions from £E.265,300 in 1904 to £E.393,400 in 1905.



The net Customs revenue from all sources was £E.3,322,148.



A modern water-wheel worked by oxen.

## CHAPTER V.

## The Land of Egypt.—Ancient and Modern Divisions, Population, etc.

THE **name** by which the Delta, and probably also the cultivated land on both sides of the Nile as far south as Aswân, are designated in the Bible is **Mizraim** (Genesis x, 6); the termination of this word *aim* has been generally supposed to refer to the two great divisions of Egypt, Lower and Upper. The Greeks called the whole country ἸΑΙΓΥΠΤΟΣ, a name which is in reality derived from an ancient native name of Memphis, viz., Het-ka-Ptah.\* Homer, who seems to be the first to use the name ἸΑΙΓΥΠΤΟΣ, makes the masculine form apply to the River Nile (*Odys.* iv, 477), and the feminine to the country itself (*Odys.* xvii, 448). From the Greek form of a name of Memphis came the Latin “**Aegyptus**,” and, later, our “**Egypt**.” A very old Egyptian name for the country is *Qemt*,  *i.e.*, the “black land,” the allusion, of course, being to the colour of the soil; from this name is derived the Coptic *Kême*, or *Kêmi*, or *Khême*. Among the many other names which the Egyptians called their country may be mentioned BAQET, *i.e.*, the “land of the olive,” TA-MERA, *i.e.*, the “land of the inundation.” From the earliest to the latest times the Egyptians referred to their country as TAUI,  *i.e.*, the “Two Lands,” and this name indicates that Egypt was always divided into two parts, viz., the “Land of the North,” *i.e.*, Lower Egypt, and the “Land of the South,” *i.e.*, Upper Egypt.

For administrative purposes **Ancient Egypt** was, in dynastic times, divided into districts, to which classical writers gave the name of “*nomes*.” The number of these varies in the different accounts given by Greek and Roman writers from thirty-six to forty; there appears to be some reason for thinking that the *nomes* were forty-two in number :

\* This name means “house of the double of Ptah.”

Lower Egypt containing twenty, and Upper Egypt twenty-two. In quite late times the Greeks divided Egypt into three parts—Upper, Central, and Lower Egypt; Central Egypt contained seven nomes, and was called “Heptanomis.”

**Modern Egypt** is divided for administrative purposes into Fourteen Provinces, of which six are in Lower Egypt and eight in Upper Egypt.

**Lower Egypt** contains:—

1. **Bahêra**, with nine districts; the capital is Damanhûr, and the population (including the Oasis of Sîwa, 7,200) is 631,225.
2. **Kalyubiya**, with four districts; the capital is Benha, and the population is 371,465.
3. **Sharkîya**, with six districts; the capital is Zaġâzîġ, and the population is 749,130.
4. **Dakhaliya**, with six districts; the capital is Manşûrah, and the population is 736,708.
5. **Menûfiya**, with five districts; the capital is Shibîn al-Kôm, and the population is 864,206.
6. **Gharbiya**, with eleven districts; the capital is Tanġa, and the population is 1,297,656.

**Upper Egypt** contains:—

1. **Gîza**, with four districts; the capital is Al-Gîza, and the population is 401,634.
2. **Beni-Suwêf**, with three districts; the capital is Beni-Suwêf, and the population is 314,454.
3. **Minya**, with eight districts; the capital is Minya, and the population is 548,632. This number includes the people of the Oasis of Bahriya (6,082), and of the Oasis of Farâfra (542).
4. **Asyût**, with ten districts; the capital is Asyût, and the population is 782,720. This number includes the people of the Oasis of Dâkhla (17,090), and of the Oasis of Khârga (7,220).
5. **Girga**, with five districts; the capital is Şûhag, and the population is 668,011.
6. **Ķena**, with six districts; the capital is Ķena, and the population is 711,457.
7. **Nûba**, with three districts; the capital is Aswân, and the population is 240,382.
8. **Fayyûm**, with three districts; the capital is Madînat al-Fayyûm, and the population is 371,006.

The large towns like Alexandria, Port Sa'ïd, Isma'iliya, Suez, Cairo, Damietta, El-'Arîsh, are generally governed by native rulers; to these must be added the province of Nûba.

**Population of Egypt.**—In a country like Egypt, which contains so many people who only live in the country for a part of each year, it is exceedingly difficult to obtain an accurate statement of the number of the inhabitants. Ancient Egyptian texts throw no light on the matter, and we may assume that the Egyptians, like most other Oriental peoples, took no trouble to number the people; so long as kings and governors could “squeeze” out of the inhabitants whatever supplies they needed, the number of the inhabitants who contributed to them mattered little. According to Mommsen, 7,500,000 people paid poll-tax in the reign of Vespasian, and if, as he believed, about 500,000 were exempt, it follows that the population of Egypt under the Romans amounted to about 8,000,000, without reckoning slaves. At the end of the 18th century the population was said to be about two and a half millions, and some fifty or sixty years later Sir Gardner Wilkinson, who knew Egypt well, estimated it at one million less. In 1821 the population was 2,536,400, and in 1846 4,476,440. The census published in 1884 declared that in 1882 the population of Egypt amounted to 6,806,381 persons, of whom 3,216,847 were men, and 3,252,869 were women. Included in the number of 6,806,381 persons were 98,196 nomads, 245,779 desert Arabs (commonly called Bedâwin), and 90,886 foreigners.

According to the **census of 1897** the population of Egypt amounted to 9,734,405 persons, of whom 4,947,850 were males and 4,786,555 were females; in Upper Egypt the population was 4,058,296, and in Lower Egypt, 5,676,109. These people occupied 3,692 towns and villages, and 14,449 hamlets and smaller collections of houses. The number of houses occupied was 1,422,302, and the increase in the population since 1882 is 43 per cent. The Muḥammîdâns numbered 8,978,775, the Jews 25,200, and the Christians 730,162. The population of Cairo was 570,062, of Alexandria 319,766, Tanṭa 57,289, Port Sa'ïd 42,095, Asyût 42,078, Manṣûra 36,131, Zaḳâziḳ 35,715, Medînet al-Fayyûm 33,069, Damanhûr 32,122, Damietta 31,515, Ḳena 27,478.

The **area actually under cultivation** was estimated by Boinet Bey in 1899 to be 5,650,000 feddâns, out of a possible total of 8,000,000 feddâns, *i.e.*, 33,607 square kilomètres, or

12,976 square miles ; therefore to every 100 feddâns there are 122 inhabitants, that is to say, 289 inhabitants to every square kilomètre, or 750 inhabitants to the square mile. Thus no country in Europe is so densely populated as Egypt.

The general policy of the Egyptian Government is, without resorting to any protective measures, to do all that is possible to maintain in existence the present proprietary class, and to encourage its growth ; the efforts of the Government have for many years past been directed to this object. The large reductions in the land tax ; the increase of productivity arising from the improved system of irrigation ; the establishment of the Agricultural Bank and of Post Office Savings Banks ; the partition of Government lands, when sold, into small lots ; the adoption of the system of paying the purchase price by annuities ; the leniency with which the land tax has been collected on lands only partially irrigated ; the abolition of the octroi duties, which has increased the demand for agricultural produce ; the abolition of the dues on the navigation of the Nile, and the reduction of the railway tariff, which have enabled the produce to be transported at relatively low prices to the nearest markets ; the abolition of the sheep and goat tax, and several other measures, have all tended in this direction.

Small proprietors of land are holding their own, and they show no tendency to disappear. Between 1900 and 1904, the acreage held by the proprietors of over 50 acres has increased by 95,956 acres. The total area of land under cultivation was 152,532 acres more in 1904 than it was in 1900. The distribution of land as between Europeans and Natives does not appear to have undergone any material change. In 1900, 6,347 Europeans held 586,149 acres of land, and in 1904, 6,165 Europeans held 630,925 acres. In 1900, 908,067 native proprietors held 4,527,903 acres of land, and in 1904, 1,083,877 native proprietors held 4,635,659 acres.

In 1905 the **Agricultural Bank** (Share Capital £3,740,000, Debenture Capital £6,570,000) made 106,373 loans. Of these 45,267 were loans of sums from £E.10 to £E.500. The total amount outstanding on December 31, 1905, was £5,914,000, as against £4,006,000 on December 31, 1904.

---

## CHAPTER VI.

## White Nile, the Nile, the Blue Nile, the Atbara, the Upper Nile, the Cataracts, Irrigation, etc.

THE Nile is unquestionably one of the most important and interesting rivers in the world, for it and its two great tributaries, the Blue Nile and the Atbara, have transported soil from the highlands of north-east Africa, and laid it down many hundreds of miles from whence it came, and have thus formed Egypt. The Nile\* has in all ages been considered a mysterious river, and when we remember that it was and still is a mainstay of all life in Egypt, and the source of all prosperity in that land, it is not difficult to understand why the ancient Egyptians worshipped it. There is no reason for supposing that the pre-dynastic and dynastic Egyptians ever took the trouble to trace it systematically to its source, or that they ever attempted to define its influence upon themselves and their character, except in a rough and ready way; but there is no doubt that they were awestruck at the river which pursued its way resistlessly and unceasingly through hundreds of miles of blazing desert, without any apparent diminution, and they felt themselves justified in regarding it as one of the mightiest of the manifestations of the Creator of the world to His people. Year by year they saw it rise little by little, until at length, with a burst, it overflowed all obstacles, and carried its mud-laden waters over the fields until they reached, and sometimes flooded, the skirts of the desert, and year by year they saw its waters subside, and the river return to its bed, and great crops spring luxuriantly out of the mud which they had left behind them.

Experience soon showed them that in the year in which the Nile flood was abundant, food was cheap, cattle flourished, and the prosperity of the country was assured for the year;

\* The word "Nile" is thought to be derived from the Semitic *nakhal*, in Hebrew נַחַל.

similarly, when the Nile flood was too great or too little, grain was dear, the cattle languished, business was paralyzed, and want and misery filled the land. Everything in Egypt depended on the Nile, and it is not too much to say that the river was the cause not only of the physical characteristics of the Egyptians, but also of their learning and civilization. As it was of vital importance to the Egyptian to know when the Nile would rise, so that he might have his fields ready to receive its life-giving waters, and might make his domestic arrangements accordingly, he learned to watch the seasons and to measure time, and, as he no doubt made use of the stars for the purpose, he acquired rough ideas of chronography and astronomy. His need to make the greatest possible use of the waters of the inundation, taught him to build small dykes and dams and embankments, and the example of the river, in spreading mud over the land yearly, showed him the necessity of top-dressing and of some kind of manure. In the earliest times, before he had learned to construct large canals and irrigation basins for the reception of the water, all the artificial divisions of the land into estates and properties were destroyed each year, and he was compelled to devise a system of mensuration which would enable a man to regain either his own property or its equivalent, and to work out a system of land valuation in which the distance of an estate from the river, the quality of the soil, etc., were carefully considered and provided for. In order to reckon the produce of the land he had to learn to count, and as records of sales of land and of exchanges were needed, systems of numbers, weights, measures, and some kind of writing would necessarily grow into existence.

That disputes should arise would be inevitable, and we may be certain that the settlement of these would, at a very early period, be committed to disinterested outsiders or friends who were supposed to have some knowledge of the matter, and in this way the "custom of the country" would grow into a law, and the decisions of the arbitrators would form precedents, and those who gave them would gradually acquire the power of judges in a modern court of law. Among the laws which would be made for the protection of property, *i.e.*, wives and families, cattle, crops, etc., none were more carefully observed than those which referred to the protection of water-courses and the purity of the water. And it is certain that in the religion of the primitive Egyptians the worship of the Nile



played the most prominent part, for in the dynastic period, when men knew more about the river, the praises which they offered to the Nile-god show that they regarded the celestial and terrestrial Niles as the sources of life, both of gods and men. The Nile was declared by the Egyptians to be "a mystery," and they felt that its source was "hidden" from them, in other words, the Nile was unlike any other river known to them. And this is true, for no other river in the world has exactly the same characteristics, and no other river has formed a whole country quite in the same way, and no other river has impressed so deeply upon the people, who have lived on the soil which it has brought from remote distances, its own characteristics of isolation, reserve, and conservatism.

The sources of the Nile, that is to say, of the **Upper Nile**, the **White Nile**, and the river from Kharṭūm to the sea, were declared by Captains Grant and Speke, and by Sir Samuel Baker, to be Albert N'yanza and Victoria N'yanza, but according to Sir W. Willcocks, its sources lie to the south of Victoria N'yanza, and it takes its rise in the Kagera River, at a spot a few degrees south of the Equator. This view has, however, been proved to be erroneous by Sir W. Garstin, who shows that the Kagera represents the united flow of three rivers, and that the true source of the Nile is Lake Victoria itself. The most recent writer on the subject is Capt. H. G. Lyons, who says: "It has been maintained that the Kagera is the actual upper course of the Nile, and that before the subsidence took place which formed Lake Victoria, the Kagera flowed between the Sesse Islands and the western shore, then skirted the present northern shore by Rosebery Channel to Napoleon Gulf to join the Nile at the Ripon Falls; a distinct current is also mentioned as setting across from the Kagera to the Ripon Falls. Seeing how small an effect the volume discharged by the Kagera, even in the rainy season, can have on the water of this vast lake, any such current must be an effect of the prevalent winds, and as we have seen that winds blow from lake to shore by day at almost all seasons, it is more than probable that in places a regular drift of the surface water may be caused" (*Physiography*, p. 58). Victoria N'yanza, *i.e.*, Lake Victoria, which covers an area of 70,000 square kilomètres, is the first reservoir of the Nile; it lies in the region of almost perpetual rains, and receives an excessive supply of water from its western tributaries, from subsoil springs and heavy rainfall. The second reservoir of the Nile

is Lake Albert, which has an area of 4,500 square kilomètres, and Lake Albert in its turn is fed from Lake Edward, which has an area of 4,000 square kilomètres. Lake Victoria is 1,130 metres above sea-level, and 500 metres higher than Lake Albert. The White Nile between these lakes is called the Victoria Nile, or the "**Somerset River.**" From Lake Victoria to Lake Albert is a distance of 242 miles, and when the Nile leaves Lake Albert it flows in a steady stream, with scarcely any slope or velocity to Dufili, a distance of 125 miles. From this place it passes over the Fola Falls, and runs as a torrent to Lâdô for another 125 miles. From Lâdô the river flows in a single channel to Bôhr, about 75 miles, and then by many channels traverses a distance of 235 miles, when it meets the Baħr al-Ghazâl, or Gazelle River. The main stream between Lake Albert and Lake Nô is called "**Baħr al-Gebel,**" *i.e.*, the "Mountain River." Until recent years the fairways of this and the Gazelle River were seriously obstructed by nineteen dense barriers of floating vegetation, to which the natives have given the name of **Sadd**,\* commonly pronounced "Sudd."

In 1900 Colonel Peake cut through the sadd on the Baħr al-Gebel, and so established communication with the upper waters of the Nile. For 172 miles north of Shâmbî, the true bed of the Nile could not be found, and Colonel Peake was obliged to force a passage through a series of shallow lakes lying to the west of the true bed. Since 1900 this route has been used for boat and steamer traffic. In 1901 Lieutenant Drury (late R.N.) removed the worst of the blocks of sadd remaining north of Ghâba Shâmbî, and thus opened up to navigation a further length of 147 miles of channel; there still remained, however, the most formidable obstacle of all, namely, a reach of some 25 miles in length in which the river had practically disappeared. In 1902 Major G. E. Matthews discovered the true bed of the river, and made some progress towards clearing a channel. In 1903-04 Lieutenant Drury and Mr. Poole resumed operations, and there is every reason to believe that ultimately they will succeed in clearing a passage by which freedom of navigation in the waters of the Upper Nile will at all times be secured. Meanwhile sudd cutting has been carried on in the Baħr al-Ghazâl or Jur River, and during

\* An Arabic word سدّ meaning "barrier, block, obstruction," etc.

the flood of 1903 a waterway was cleared to Wâw, and steamers succeeded in reaching that spot.

The Baħr al-Ghazâl flows into the Upper Nile on its left bank, and at the junction is Lake Nô with an area of 150 square kilomètres in summer; here the waters of the Nile become polluted with decaying vegetable matter, and the green colour which is the result is, according to Sir W. Willcocks, observable so far north as Cairo in June and July. This green colour is due to large quantities of microscopic algæ which are floating in the water, and it is the oil contained in some of these which gives the unpleasant taste and smell. The principal algæ are the *Aphanizomenon Kaufmanni*, the *Synedra acus*, and the *Anahæna variabilis*. It has usually been supposed that the "green water" is caused by the mingling of the swamp water with that of the Nile, but Captain Lyons has shown (*Egypt*, No. 1 (1903), p. 70) that this explanation is untenable, and that the real source of the algæ which are brought into the river in the early part of May is the Sobat River. The algæ thrive in clear Nile water at low stage and under a hot sun, but are killed when the turbid flood arrives. The "green water" has been observed in a continuous stretch from Kalâbsha to Cairo, about 564 miles. For the most recent discussion on the subject, see Lyons, *Physiography*, p. 172.

Sixty miles further north the **Sobat River** flows into the Nile on the right bank. Lakes Victoria, Albert and Edward, the Baħr al-Zarâfa, or Giraffe River, the Baħr al-Ghazâl and Sobat Rivers are the sources of the Upper Nile. Between Lake Nô and Khartûm the river is known as the "**White Nile.**" About 560 miles further north is the town of Khartûm, towards which the White Nile flows in a stream more than a mile wide, and  $6\frac{1}{2}$  feet deep. Between Khartûm and the sea the river is known as the "**Nile.**" The total distance from Ripon Falls to Khartûm by river is about 1,560 miles; from Khartûm to Aswân is 1,165 miles, and from Aswân to the sea is 748 miles more; therefore, the length of the Nile is 3,473 miles. If we add the length of the Kagera River, which rises near the northern end of Lake Tanganyika, about 375 miles south of Lake Victoria, and also the length of the lake itself, about 250 miles, as many do, the total becomes 4,098 miles.

The town of Khartûm is built at the junction of the Baħr al-Azraq or **Blue Nile**, with the **White Nile** in  $15^{\circ} 36'$  N. lat., and  $32^{\circ} 32'$  E. long., and it is 1,253 feet above sea-level. The Blue Nile, called by the Abyssinians the **Abâi**, or **Abâwî**, is

about 960 miles long. It rises in the mountains of Abyssinia, near Sakala, and enters Lake Şânâ after a course of about 155 miles; it leaves the Lake at its southern end. Lake Şânâ has an area of 3,000 square kilomètres, and is about 5,785 feet above the level of the sea. Its perimeter is about 163 miles. The waters of the Abâi are nearly clear in summer, but from the beginning of June to the end of October they are reddish-brown in colour and highly charged with alluvium; because of this colour the river has been called Baħr al-Azraq, *i.e.*, the "lurid river," as opposed to Baħr al-Abyad, *i.e.*, "the clear river," or White Nile. Strictly speaking, the Nile of history is the stream which is formed by the Upper Nile, the White Nile, and the Blue Nile. About 201 miles north of Khartûm the river **Atbara** flows into the Nile on the east bank, after a course of about 790 miles. This river is fed by the Abyssinian torrents, and in flood is of great size; its waters are heavily charged with volcanic dust, and it provides the greater part of the rich fertilizing mud which the Nile carries in flood. The Atbara is in flood from July to October, and its stream is greatest in August. North of the Atbara junction the Nile has no other tributary, and it flows to the sea in a solitary stream.

Between Khartûm and the sea the Nile has six **Cataracts**. The **Sixth Cataract** (Shablûka) is 56 miles north of Khartûm, and the Nile drops about 20 feet in little over one mile in length. The **Fifth Cataract** is 32 miles to the north of the Atbara, and is over 100 miles long; in the course of it the Nile drops 205 feet. About 60 miles lower down is the **Fourth Cataract**, which is 66 miles long; in the course of it the Nile drops 160 feet. Between the Fourth and the Third Cataracts is a reach of 196 miles of open water; it begins about 12 miles above Gebel Barkal, and ends at Kerma. At the last-named place begins the **Third Cataract**, which is 45 miles long; in the course of it the Nile drops 36 feet. The **Second Cataract** begins about 70 miles further north; it is 125 miles long, and in the course of it the Nile drops about 213 feet. The town of Wâdî Ĥalfa lies a few miles to the north of the foot of it, on the east bank. The name given by the natives to the region through which the Second Cataract passes is "Baħn al-Ĥagar," *i.e.*, "Belly of Stone." At Semna, which is rather more than 40 miles south of Wâdî Ĥalfa, are the rocks whereon Lepsius discovered the Nile gauges which were cut by order of the kings of the XIIth dynasty, about B.C. 2300, and

these show that the Nile flood recorded there was 26 feet higher than any flood of to-day. The distance between the Second and First Cataracts is 214 miles, and the stream is on an average 1,630 feet wide. The river in this reach is provided with gigantic spurs which were built by one of the ancient kings to collect soil on the sides in flood, and to train the river in summer. The **First Cataract** is three miles long, and in the course of it the river drops between 16 and 17 feet. The Egyptians, at one period of their history, for some unaccountable reason, believed that the source of the Nile was near Aswân, and that it lay under two rocks, which they called QERTI; these rocks are mentioned by Herodotus, who calls them *Kpῶφι* and *Mῶφι*, and he says that they were situated between the Islands of Elephantine and Philæ. Muhammadan writers also thought that the Nile Springs were at Aswân. From Aswân to the Barrage, which lies a little to the north of Cairo, the distance is about 600 miles. Classical writers tell us that in ancient days the Nile emptied itself into the sea by seven mouths, to which were given the names Pelusiatic, Tanitic, Mendesian, Phatnitic, Sebennytic, Bolbitic, and Canopic. Fourteen miles to the north of Cairo the Nile becomes two branches, which are known as the Rosetta and Damietta arms respectively; each of these is about 150 miles long.

It has already been said that a register of the height of the Nile flood was found at Semna in the Second Cataract, and that it dated from B.C. 2300, and we must note that a Nile gauge existed on the Island of Elephantine, opposite to the town of Aswân, at the foot of the Cataract, from very early times. It seems that the readings of the gauge at Elephantine\* were always used as a base for calculating the general prosperity of Egypt year by year. In the reign of Severus an officer of the Roman garrison there noted an exceptionally high Nile, but the maximum flood mark noted by the members of Napoleon's great expedition was 2.11 metres higher than the mark made by the Roman officer. The French savants, reckoning from the middle of the reign of Severus (say A.D. 200) to A.D. 1800, concluded that the bed and banks of the Nile had risen 2.11 metres in 1,600 years,

\* The new Nilometer, divided into cubits and twenty-fourths, was set up in 1869.

or 0·132 metre per 100 years.\* Remains of Nilometers, or flood-marks, exist also at Kubosh, Taifa, Philæ, Kom Ombo, Silsila, Edfû, Esna, Karnak, Luxor, Tehna, and Kom al-Gîza.† On the Island of Rôḍa is another very old Nilometer, which was restored in the 9th century; its zero is, however, said to be at the same level as a more ancient one whose readings have been preserved since 641. When the gauge was constructed a reading of 16 cubits meant the lowest level at which flood irrigation could be ensured everywhere. The level to-day is 20½ cubits on the gauge, and the difference between them is 1·22 metres, and from these facts Sir W. Willcocks concludes that the river bed has risen 12 centimetres per 100 years.

In the region of Lake Victoria the **rainy season** lasts from February to November, with one maximum in April and another in October; at Lâdô the rains last from April to November, in the Valley of the Sobat from June to November, in the Valley of the Baḥr al-Ghazâl from April to September, at Khartûm from July to September, and in Abyssinia there are light rains in January and February. Thus it is clear that in every month of the year, except December, rain, which is destined to flow into the Nile, is falling into one or other of the great reservoirs, or sources of that great river. Before the construction of the Aswân Dam Sir W. Willcocks estimated that the water took eight days to travel from Lake Victoria to Lake Albert; five days from Lake Albert to Iâdô; 36 days from Lâdô to Khartûm in low supply, and 20 days in flood; 26 days from Khartûm and Aswân in low supply and 10 days in flood; 12 days from Aswân to Cairo in low supply and five days in flood; three days from Cairo to the sea in low supply and two days in flood. Thus it takes 90 days for the water in low supply to travel from Lake Victoria to the sea, and in flood 50 days. The water of the Blue Nile travels from its source to Khartûm in low supply in 17 days, and in

\* It is clear that about A.D. 100, the Nile often rose to 24 and sometimes above 25 cubits on the Nilometer scale; so that the high floods of that time reached the level of 91 meters above sea-level. To-day they reach 94 meters as in 1874, or 3 meters above the level of about 1,900 years ago, corresponding to a rise of the bed of 0·16 metre per century at this point. If the mean flood level of the last 36 years is taken, the height becomes 93 metres and the rise 0·11 metre per century. (Lyons, *Physiography*, p. 315).

† See Borchardt, *Nilmesser und Nilstandmarken* (Abhand. der kgl., Preuss., Akad. d. Wissenschaft, Berlin, 1905).

flood in seven days; and the Atbara and the Sobat Rivers take about five days in flood.

The following are the principal facts about the **Inundation**:—In a usual season the heavy rains begin in April and force down the green water of the swampy region, which used to reach Cairo about June 20th. The White Nile begins to rise at Lâdô about April 15th, and this rise is felt at Kharṭûm about May 20th. The floods of the White Nile and Sobat reach Kharṭûm about September 20th. About June 5th the Blue Nile begins to rise, and is in flood about August 25th. The Atbara flood begins in the early part of July, and is highest about August 20th. The Nile continues to rise until the middle of September, when it remains stationary for a period of about three weeks, sometimes a little less. In October it rises again and attains its highest level. From this period it begins to subside, and, though it rises yet once more, and reaches occasionally its former highest point, it sinks steadily until the month of June, when it is again at its lowest level.

The **irrigation of Egypt** is gauged by the height of the river at Aswân. When the maximum rise of the river is only 21 feet there will be famine in parts of Upper Egypt; when the rise is between 21 and 23 feet much of the land of Upper Egypt will be imperfectly watered; when the rise is between  $23\frac{1}{2}$  feet and 25 feet certain lands will only be watered with difficulty; when the rise is between 25 feet and  $26\frac{1}{2}$  feet the whole country can be watered; when the rise is between  $26\frac{1}{2}$  feet and 28 feet the country will be flooded; and any rise beyond the last figure will spell misery and the ruin of many.

From what has been said above about the Nile flood and the formation of Egypt it will be clear that the land is highest near the river bank and lowest near the desert; this is not only true for the main stream itself, but for its branches also. With a view of modifying the difficulty of watering the land dykes have been constructed parallel with the Nile, and transversely across the direction of the stream. These dykes enclose basins which are filled each year during the inundation, and nearly every basin has its canal which brings directly into it the flood waters which are charged with alluvium. Usually these canals are from 10 to 13 feet below the level of the ground, and they thus become dry during the period of the year when the Nile is not in flood. The mouths of such

canals which admit the Nile are stopped up each year, but are opened about August 10th or 12th, so that the muddy waters may flow in freely. The basins are grouped according to system, and several of them may be supplied by one canal, and the amount of water admitted into each basin can be regulated by means of specially constructed apparatus, which is usually built of stone. The water is allowed to stand in the basins for 40 days, by the end of which time it will have deposited all the earthy matter suspended in it, and then the water which is left is allowed to flow out into the river by an escape. The filling of the basins begins about August 12th, but the time of emptying of them varies as we travel northwards, and the last basin is sometimes not emptied until November 11th. If the flood has been a good one the basins are emptied directly into the river, but if it has not, and all the basins have not been filled, wherever possible the upper series of basins are allowed to discharge their contents into the river by passing through the basins which were not sufficiently filled during the flood. Between Kena and Sûhâk two systems of basins cover a distance of 90 miles. The basins between Sûhâk and 125 miles northwards are fed by the Sûhâkiya Canal, which is almost as large as a river; from the end of this canal to Girga, a distance of 147 miles, the Baħr Yûsuf and six canals feed the basins, and the Girga Canal feeds them for 60 miles further north. The Ibrahimîya Canal, dug by Isma'îl Pasha in 1873, waters the district which extends from Asyût northwards for a distance of close on 200 miles. The dykes are about  $11\frac{1}{2}$  feet high, and are about 20 feet wide at the top, and the average depth of the water in the basins is 5 feet. The villages in the basins are built on artificial mounds faced with stone, and during the flood they resemble small islands, between which communication is kept up by boat or by dyke. An average-sized basin contains an area of 3,000 acres.

At the beginning of the 7th century all Lower Egypt was irrigated by means of basins (**Basin Irrigation**), and the whole country was under cultivation; but between 700 and 1800 the population had dwindled from 12,000,000 to 2,000,000, and irrigation had been abandoned over the greater part of the Delta. About 1820 Muħammad 'Ali changed the irrigation system of Lower Egypt by digging a number of deep canals to contain water all the year round (**Perennial Irrigation**) which permitted the cultivation of cotton on a large



scale. According to Sir W. Willcocks, this change was unfortunate, for the old basins were neglected, the embankments ploughed up, "and now that rich mud deposit, which constituted the wealth of Lower Egypt for thousands of years, can no longer be secured to renovate the land." In other words, perennial irrigation more quickly impoverishes the land than basin irrigation. Meanwhile the work of converting the basin system is going steadily on throughout Upper Egypt, and up to the end of 1905 an area of 251,170 acres of basin land had been converted at a total cost of £E.1,740,514. As a result, certain lands in the Fayyûm which were rented at £E.1.12 per acre in 1898, were rented in 1905 at £E.2.03 per acre. The property of the Domains Administration, which was worth in 1898 about £E.402,000, was valued in 1899 at £E.625,000, and at £E.1,300,000 in 1905. Elsewhere in many places the land which in 1898 was valued at from £E.5 to £E.10 per acre now fetches from £E.25 to £E.40 an acre (*see* the details in *Egypt*, No. 1, 1906, p. 40).

To clear the old canals used to cost £530,000 a year, to dig the new ones cost £3,300,000.

For irrigation purposes Lower Egypt is divided into five circles. The first includes the provinces on the right bank of the Damietta arm of the Nile, and four main canals; the second includes all the land between the Damietta and Rosetta arms of the Nile, and has one main canal; and the third includes the province on the west bank of the Rosetta arm of the Nile, and has one main canal. All these canals take their supply directly from the Nile, and their water surface is generally from 10 to 13 feet below the level of the surrounding country. In 1899 the area of Lower Egypt which was cultivated was about 3,430,000 acres, and the yield was worth £23,475,000; and it has been calculated that if the old system of irrigation could be restored the value of the yield would be £31,000,000, or a gain of £7,000,000 per annum.

**The Corvée.**—A moment's consideration will convince the reader that each year it is necessary to carry out a very large amount of work in connection with the clearing of the canals and the building up of dykes and embankments to keep the waters of the Nile in their proper courses; moreover, new cuttings have to be made, and the ravages caused by an exceptionally high Nile must be made good before the inundation of the following year. No difficulty has ever been

experienced in getting men to repair the damages done to the dykes by the river on their own immediate property, for self-protection and self-interest are sufficiently strong incentives to make men work. In the matter of works of general public utility the case is different, and from time immemorial the kings and rulers of Egypt have been compelled to force their subjects to dig and clean the necessary canals, to build dykes, and to guard the banks of the Nile during the inundation. The fairest way would be, of course, to make each village responsible for its own works, and when the interests of a number of villages are involved, to make each community supply its due proportion of labour. In practice, however, it was found that works of public utility were consistently neglected, until some calamity would force the attention of the Government to take notice of the neglect, and then the strong arm of the law would levy labour indiscriminately, and much injustice would be done. As time went on labour was levied for the performance of public works other than those connected with the river, and in dynastic times it is certain that all the great architectural wonders of the Pharaohs were raised by the hands of unpaid labourers. So long as the men were employed on works at no great distance from their villages, the hardship was not necessarily very great, and cruelty only began when they were torn from their homes and families and sent to labour in places far away from them. It was natural that terrible abuses should arise in connection with this system of forced labour, and they were probably never greater than between 1800 and 1880.

So long as Egypt was irrigated by the basin system, which has been briefly noticed above, the forced labour arrangement was not a bad one, for during the months of the year in which the works on the canals, banks, and dykes were being carried on, the agricultural population had nothing else to do. When, however, Muḥammad 'Ali changed the system from basin to perennial irrigation the abuses became very serious, and terrible injustice was done. Everybody was interested in filling the basins, and the burden fell upon all. Under the new system the whole agricultural population was employed to do work which benefited only the few. Moreover, bodies of men were moved from district to district to work the whole summer through, whilst their own lands remained untouched. This system of daily forced labour is called "corvée," and in the hands of Muḥammad 'Ali and

his immediate successors it became the curse of the country. It will be remembered that Sa'îd Pâsha employed the corvée on the Suez Canal, and Isma'îl Pâsha used it in working all his vast estates, and even dug with it the Ibrahimîya Canal, which is nearly 200 miles long. Besides this, the favourite nobles of the Pâsha of Egypt employed it, without payment, on their own estates, and any attempt at resistance on the part of the workmen was met by imprisonment, beating on the feet, or death. Practically speaking, the men of the corvée spent six months each year on canal work, and three months in protecting the river banks during the flood; their own lands were neglected, and though they did all the work they gained no benefit from it. They had to feed themselves, and to provide spades and baskets for their work, and if lights were required at night when they were watching the river banks they had to provide lanterns, and brushwood to repair any breach which the water might make.

In Muḥammad 'Ali's time every male between the ages of 15 and 50 had to serve, and one-fourth of the number of available men was called out every 45 days. Nobles and officials, of course, abused their positions and power, and cases were common in which the corvée were doing the work which their own men ought to have done. In 1881 it was enacted that a man could free himself from the corvée by providing a substitute, or by a payment in cash, which amounted to 120 piastres in Lower Egypt, and 80 piastres in Upper Egypt; the moneys so collected were to be devoted to the reduction or suppression of forced labour. As a result of this enactment every man who could raise 25s. freed himself, and the whole of the corvée fell on the poorer classes; in fact, no man who owned more than five acres went to the corvée. In 1885 the Egyptian Government spent £30,000 on clearing canals by contract instead of by forced labour, and dredging was recommended for the larger canals; and in 1886 £250,000 were spent in the relief of the corvée, and thus, **probably for the first time in history**, the Egyptian Government contributed to the maintenance of the canals and river banks. In 1889 the corvée was abolished, and it was decreed that in 1890 no forced labour was to be used for the clearance of canals and repairs of banks; the Public Works Department undertook to do the whole of the earthwork repairs for the sum of £400,000. It must, however, be understood that the obligation of guarding the river banks during the inundation

still devolved upon the people, and that it was, and still is, necessary to call out a number of men each year to do this. The number of men called out to guard the banks of the Nile during the flood season since 1895 are as follows:—

1895	...	...	36,782	men for 100 days.
1896	...	...	25,113	„ „
1897	...	...	10,830	„ „
1898	...	...	19,326	„ „
1899	...	...	7,893	„ „
1900	...	...	14,180	„ „
1901	...	...	8,763	„ „
1902	...	...	4,970	„ „
1903	...	...	11,244	„ „

Lord Cromer thinks that the present system does not “entail any very serious hardship on the population. At the same time, it is unquestionably true that the employment of forced labour for any purpose whatsoever is open to objection. Now that other more pressing matters have been disposed of, it is worthy of consideration whether the time has not come to abolish the last vestige of a bad system.” This was written in 1900. Mr. Verschoyle, Inspector-General of Irrigation for Lower Egypt, thinks (1904) that the policy of reducing flood watchmen in the Delta has been rather overdone during the last few years, and he reports that the banks, which have been deprived of their protection of stakes and brushwood, have suffered from water action. In 1904 the total number of men called out to act as “flood watchmen” was 13,788; the average number of days they remained out was 65, and the total number of days’ labour was 896,220. Under the rule of the British in Egypt the men who are required for the protection of the river banks are chosen with due regard to justice, and the slight burden which falls upon the people is carefully adjusted, every care being taken to prevent the creeping in of any abuse. If the abolition of the corvée for the clearance of the canals were the only benefit which had been conferred by the British upon the Egyptians, it alone would be sufficient to make the Administration of Lord Cromer for ever remarkable.

## CHAPTER VII.

**The Barrages on the Nile.**

IN connection with the foregoing article on the Nile it is necessary to add here a few particulars concerning the great engineering works which have been carried out for the purpose of storing the waters of the river, and distributing them systematically according to the needs and wants of the various districts at different seasons of the year. The three greatest and most important of these are:—(1) The Barrages to the north of Cairo; (2) the Barrage at Asyût; (3) the Dam at Aswân.

1. The **Barrages North of Cairo.**—We have seen above that one of the Pharaohs marked the heights to which the Nile rose at Semna, and we know that on the front of the stone quay at Thebes, Shashanq I and his successors also recorded the heights of the Nile floods in various years; but, so far as we know, no attempt was ever made by the ancient Egyptians to build a dam or barrage across the main stream, or to regulate the supply of its waters on any large scale. Yet the idea of a dam must have occurred to many of the great engineers of the Pharaohs, and the only wonder is that Âmenemhât III, who did so much for the irrigation of Egypt, omitted to take in hand such an obvious work of improvement. According to Major R. H. Brown, R.E. (*History of the Barrage, Cairo*, 1896), Clot Bey has put it on record that Napoleon Bonaparte prophesied that the day would come when barrages would be thrown across the Rosetta and Damietta arms of the Nile, and that these, by means of coffer dams, would allow the whole of the Nile stream to flow into either branch, and in this manner the inundation would be doubled.

Soon after Muḥammad 'Ali became Viceroy of Egypt he began to develop cotton growing, and he found that the basin system of irrigation, which was then in operation, was unsuitable for his purpose. In 1833 he decided that it was necessary to increase the water in the Damietta branch, and in order to effect this

he proposed to dam the waters of the Rosetta branch, which supplied Alexandria and a whole province with water, and turn them into the Damietta branch. The Viceroy abandoned his scheme on the suggestion of Linant de Bellefonds Bey, and agreed to his proposal to throw a barrage across the head of each branch of the Nile ; and such was the Viceroy's haste to have the work completed that he ordered the Pyramids to be pulled down, and the stones of which they are built to be used in constructing the new work. With consummate tact Linant Bey proved that it would cost less to bring the stone from a quarry than from the Pyramids, and thus the Pyramids were spared. In 1833 Linant's Barrage was begun by the *corvée*, and work went on until 1835, when the cholera raged, and the buildings came to a standstill ; in 1837 Linant was made Director of the Public Works Department, and, in brief, his barrage was never finished. It is said that the Viceroy regarded the cholera of 1835 as a sign that the Almighty was displeased with his attempt to interfere with the arrangements of the Nile which Nature had made. In 1842 Mougel Bey proposed to the Viceroy a barrage which could be combined with a fortress, and in 1843 he laid his plans before the Council of Roads and Bridges ; the Rosetta Barrage was to have 39 arches, and the Damietta 45, each being 8 metres wide. The Damietta portion was begun in that same year, and the Rosetta portion in 1847 ; and Muḥammad 'Ali was so impatient that he ordered 1,000 cubic metres of concrete to be laid daily, whether possible or not !

Mougel, the engineer, endeavoured to carry out the Viceroy's orders, even though his knowledge told him that it was bad for the work, and the result was, inasmuch as the river was  $3\frac{1}{2}$  feet higher that year than it was the year before, that part of the concrete was laid in running water. The current carried away the lime from it ; the remainder, of course, would not set, and the underground springs, forcing their way up, destroyed the last chance of the success of the work. Mougel wished to postpone the work for a year, but the Viceroy would not permit it, and so the building went on ; in 1848 Muḥammad 'Ali died, without seeing the barrage completed, and in 1853, as the result of an unfavourable report, 'Abbas Pâsha, the new Viceroy, dismissed Mougel, and told him to hand over his plans to Mazhar Bey. At that time, although 47,000,000 francs had been spent on the barrage, without mentioning the labour of the *corvée* and of

soldiers, scarcely any of the piers were above the level of the water. The total cost of the barrage, with its fortifications, canal heads, etc., was about £4,000,000. In 1861 and 1863 Commissions were appointed to inquire into the barrage question, and in the latter year, because water was urgently wanted, the barrage gates were closed with the view of holding up about  $4\frac{1}{2}$  feet of water; as a result, cracks appeared in the structure. In 1867 a section of 10 openings of the Rosetta Barrage separated itself from the rest of the work, and moved downstream. In 1871 Linant Bey reported that it would take five years' work and an expenditure of 25,000,000 francs to make the barrage safe. In 1876 Sir John Fowler examined the barrage, and proposed to remedy its defects for the sum of £1,200,000; but as Isma'il Pâsha had no faith in the barrage, nothing came of the matter. In the same year General J. H. Rundall, R.E., made a report on the barrage, and he estimated that repairs would cost £400,000, and the "training of the river" and new gates another £100,000. "The manner of restoring the barrage, as recommended by General Rundall, is very nearly that which was actually adopted; and, further, the cost of the restoration was correctly estimated" (Major Brown, *Barrage*, p. 24).

In 1883 Rousseau Pâsha, Director of Public Works, declared the only use of the barrage was to distribute the river discharge between the two branches, and that to make it fit even for this work would cost £400,000. He was in favour of pumps, and had recently signed a contract, which was to last until 1915, with a company who undertook to supply water to the Western Delta for £50,000 a year, and it was solemnly proposed to extend the system, and to irrigate Lower Egypt by pumps at an initial cost of £700,000, and an annual outlay of £248,550. The English authorities declined to adopt this proposal, and directed Mr. (now Sir) W. Willcocks to examine the barrage and to report upon it. In 1884 this eminent expert was permitted to spend £25,611 in providing the Damietta Barrage with gates and in general repairs. In June 1884, he was able to hold up water to a depth of 7 feet 2 inches in the Rosetta Barrage, and to a depth of 3 feet in the Damietta Barrage. The cotton crop that year was 3,630,000 *kançars*, as against 3,186,060 *kançars* in 1879, which was the greatest known crop before 1884. In 1885 about £18,246 were spent on the barrage, and the results were so successful that it was decided to restore the whole

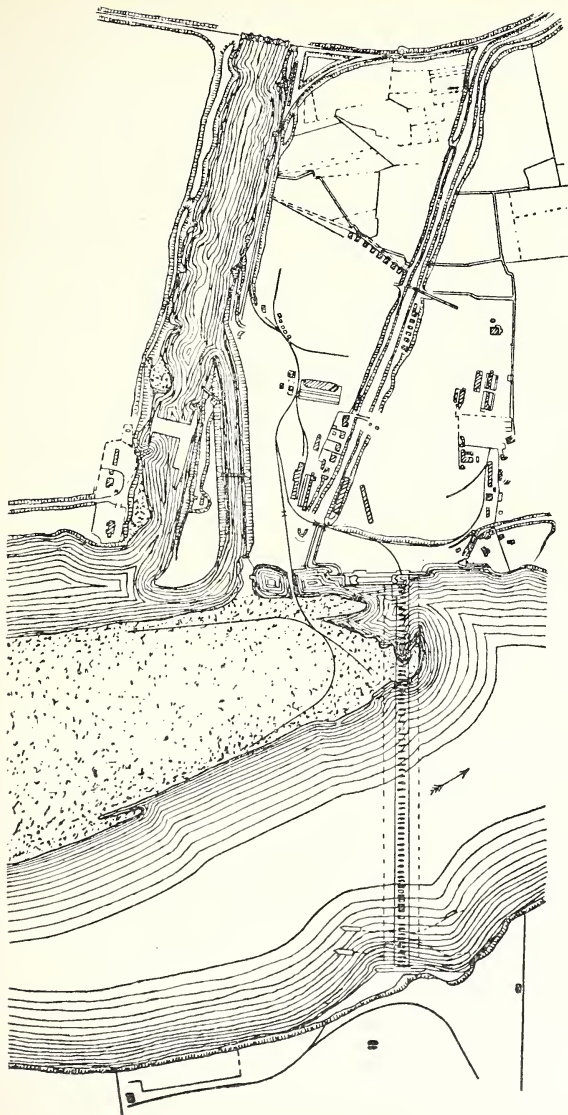
work; the total sum spent in restoring both barrages was £465,000, and the work lasted from 1886 to 1891. When finished the barrage was able to hold up a head of about 13 feet of water, and it has been doing splendid work ever since. The Rosetta Barrage has 61 arches and two locks, and is 465 metres long; the Damietta Barrage has 61 arches (formerly 71) and two locks, and is 535 metres long. The two barrages are separated by a revetment wall about 1,000 metres long, and all the arches, except the two centre ones, are of 5 metres span. The following figures will show the increase in the cotton crops from 1884 to 1894, which is directly due to completion of the barrage :—

Year.	Ḳanṭars of Cotton.	Year.	Ḳanṭars of Cotton.
1884 ...	3,630,000	1890 ...	4,150,000
1885 ...	2,900,000	1891 ...	4,765,000
1886 ...	2,983,000	1892 ...	5,220,000
1887 ...	2,965,000	1893 ...	5,033,000
1888 ...	2,720,000	1894 ...	4,615,000
1889 ...	3,240,000		

Thus it will be seen that Mougel's Barrage was turned into a success. It is evident that a great deal of the work which he put into it was good, but it was his misfortune to have served one impatient Viceroy, and to have been dismissed by his successor. After his dismissal in 1854 it seems that things did not prosper with him, for about the time of the restoration of the barrage he was found at Rosetta totally unprovided for. His case was brought before the Egyptian Government by Sir Colin Scott-Moncrieff, and a pension was given him which placed him beyond the reach of want.

2. The **Barrages south of Cairo. Barrage of Asyûṭ.**—The town of Asyûṭ is about 250 miles from Cairo by river, and is the most important of all the towns of Upper Egypt. The chief importance of the district lies in the fact that it is the starting point of the great Ibrahimîya Canal, which is nearly 200 feet wide, and nearly 200 miles long, and supplies Middle Egypt and the Fayyûm with water. This canal carries enough water in flood-time for all purposes, but when the Nile is low its supply is insufficient for the irrigation of the lands on its banks. For many years the irrigation experts declared the necessity of a barrage at Asyûṭ, and when it was decided to make a reservoir at Aswân, it was felt that a barrage at Asyûṭ must form part of the great





THE BARRAGE AT ASYÛT.

(From "The Barrage across the Nile at Asyût," by G. H. Stephens, C.M.G., in *Minutes of Proceedings, Civil Engineers*, Paper No. 3,462.)

scheme. This barrage, which has been made, was planned by Sir W. Willcocks, K.C.M.G., but the original proposal was considerably modified by Sir Benjamin Baker, K.C.B., and by Sir W. Garstin, G.C.M.G. Its duty is to hold up the river level during the spring and summer months, when it is low, but when the flood is a very low one, it may be called upon to raise the level then also, to insure the delivery into the canal of its flood supply. The site chosen for the barrage is about a mile from the town, where the river is about 2,953 feet wide, and to make adequate room for it, it was found necessary to divert a short length of the Ibrahimîya Canal. The highest Nile level at Asyûṭ, of which records are available, was 43 feet 7 inches above the deep channel, and the lowest 14 feet above the bed; in flood the velocity of the river is  $4\frac{1}{2}$  miles per hour, and at low Nile 2 miles. The barrage at Asyûṭ is an arched viaduct, somewhat similar to that near Cairo, which has already been described; the width of the roadway over it is 182 feet 11 inches, and provision is made for wheeled traffic. It contains 111 openings, each of which is 16 feet 5 inches wide, and has two sluice gates 8 feet 2 inches high; the total length of the barrage between the abutment faces is 2,691 feet. The waterway between the piers is 1,821 feet wide, and superficial area of flood waterway is 63,924 feet. The average summer level of water downstream of the barrage is 148 feet 9 inches, and upstream 157 feet, the difference between the levels being 8 feet 3 inches. The depth of the water held up by the barrage is 8 feet 2 inches. The ordinary piers are 6 feet 7 inches wide, and the abutment piers, which occur after every ninth opening, 13 feet  $1\frac{1}{2}$  inches. The height from the floor of the barrage to the springing of the arches is 35 feet 1 inch, and to the roadway 41 feet. The Asyûṭ Barrage was built by Messrs. John Aird and Co., who entered into an arrangement to construct:—

1. The Aswân Dam and Lock for	...	£	1,400,000
2. The Asyûṭ Dam and Lock for	...		425,000
3. The Ibrahimîya Regulator and	and		
Lock for	... ..		85,000

Land and subsidiary works were to cost £49,000, and customs duty on material and plant was calculated at £41,000. Messrs. John Aird signed the contract on February 20th, 1898, and agreed to complete the works in five years from July 1st,

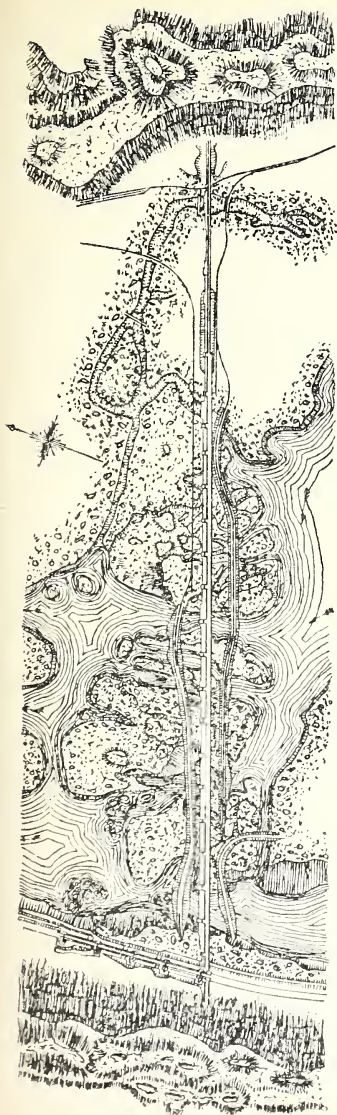
1898. The Egyptian Government were to pay nothing until July 1st, 1903, when they were to begin to pay a series of half-yearly instalments of £78,613. The subsidiary works in the shape of canals and drains which it was necessary to make in connection with the dams were estimated to cost £1,180,000.

From Lord Cromer's Report (April, 1904, p. 21) we see that the accounts between Messrs. John Aird and the Egyptian Government have been finally closed, and that the precise sum paid for the Aswân Dam and the Asyût Barrage has been £E.3,439,864, including expropriation and indemnities £E.127,626, a lock £E.47,532, and minor works £E.6,000. The General Reserve Fund contributed £E.1,346,699, the Special Reserve Fund £E.143,165, and £E.1,950,000 was paid to Messrs. Aird with certificates. "Under the arrangement negotiated with Sir Ernest Cassel, the Government in order to redeem the money raised on the certificates, has to pay 60 six-monthly instalments of £76,648 each, the first of which fell due on July 1st, 1903, while the last will fall due on January 1st, 1933. In other words, the Government will pay £E.4,598,880 in interest and sinking fund before the certificates are fully redeemed." With the view of deriving the fullest possible benefit from the construction of the dams at Aswân and Asyût it has been found necessary to convert a large tract of land in Middle Egypt from basin to perennial irrigation; the cost of converting 451,000 acres will be £E.3,200,000.

3. The **Aswân Dam and Reservoir.**—In the year 1890 the Egyptian Government instructed Sir Colin Scott-Moncrieff and Sir William Willcocks to study the question of making a reservoir, and after three years' labour the latter gentleman reported that the best site for a reservoir was at the head of the First Cataract, near Aswân, where he suggested that a masonry dam should be built. Sir William Garstin concurred in this view, but because of the magnitude of the work suggested that a Commission should be appointed to advise the Government. The Commission spent three months in Egypt and examined all the proposed sites, and they decided that Aswân was the best place for a reservoir-dam, but recommended certain modifications, all of which tended to make the design approach more closely to that of a solid dam, and to increase its stability. As a result it was decided to build a dam across the head of the Aswân Cataract, to the north of the Island of Philæ. The maximum head was to be 85 feet, and the volume of water stored 88,300,000,000 cubic feet; the

level of the water held up was to be 374 feet above the mean level of the Mediterranean Sea. When the details of the proposal became known, a great outcry was raised by the principal archæological societies of Europe, and a modified plan was made, which enabled the level of the water held up to be reduced to 348 feet above mean sea-level. When the plans were passed in 1895 there was no money to be had for such a great undertaking, and the beginning of operations was delayed until 1898. Early in that year Lord Cromer wrote:—“The most crying want of the country at present is an increase in the water supply. . . . All that can be done with the present supply of Nile water has been already accomplished.” As we have seen above, Messrs. Aird & Co. agreed to construct the reservoir-dam and the barrage at Asyût for about £2,000,000. The Egyptian Government were not required to pay any money in cash, except as regards excess quantities over the contract quantities, and Sir Ernest Cassel agreed to take over the bonds, and to pay the contractors on the usual monthly certificates; bonds were issued for £4,716,780, and repayment was to be made in 60 half-yearly instalments of £78,613.

The **Dam** crosses the valley in a straight line, passing over the five summer channels of the river; the valley is 2,185 yards wide, and the dam is built on the coarse-grained red granite. At flood-time the waterway is 1,530 yards wide, with a maximum depth of 56 feet. The dam is intended to hold up water to the level of 348 feet; the lowest level of water on the downstream side is 282 feet, and the greatest head of water will therefore be 66 feet. The storage capacity is estimated at 37,612,000,000 cubic feet. No attempt is made to store water until the river is practically free from silt, which occurs about three months after the Nile is in full flood. Usually the Nile reaches its maximum early in September, but the reservoir is not filled before December–February; the water is discharged during the months of May, June, and July. The total fall in water-level from Philæ to Aswân is 16 feet 5 inches. The mean low Nile at Philæ is 295 feet above mean sea-level, and the mean high 321 feet; between high and low Nile the river rises 26 feet. The rise of the water upstream of the dam is 52½ feet above low Nile, and 26 feet 3 inches above high Nile; the effect of the reservoir is felt at a distance of 140 miles south of the dam. The sluices are 180 in number, and they are arranged at four different levels, viz., 328 feet, 315 feet,



THE DAM AT ASWÂN AT LOW NILE.

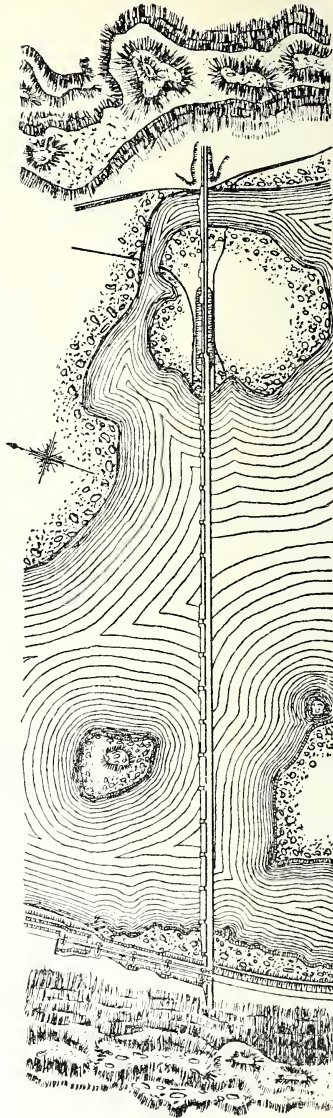
(From Fitzmaurice and Stokes, "On the Nile Reservoir and Sluices, Assuan," in the *Minutes of Proceedings, Civil Engineers*, vol. cli, Session 1902-1903, Part ii, London, 1903.)

301 $\frac{3}{4}$  feet, and 287 feet; only 130 sluices are used for regulating the discharge, and the remaining 50 are required for giving sufficient waterway to the Nile when in flood. About July 5th all the sluices are open, and the Nile is rising rapidly. At the end of July the discharge of the Nile is 159,000 cubic feet per second, and at the end of August the discharge is nearly 353,000 cubic feet per second. On December 1st the first of the 50 sliding gates at the level of 301 $\frac{3}{4}$  feet is lowered, and the remaining 49 soon after; the 65 gates with rollers at the level of 287 feet are gradually shut, and next the 25 roller sluices are lowered, and early in February the sluices at the level of 315 feet are closed by degrees. By the end of February the reservoir usually is filled, and by July 7th it is empty.

Work on the dam began in the summer of 1898, under the superintendence of Mr. John A. C. Blue, C.E., and Mr. M. Fitzmaurice, C.M.G., etc., and the foundation-stone was laid by H.R.H. the Duke of Connaught on February 12th, 1899. All the

foundation work of the dam was completed in the summer of 1901, and all the masonry was finished in June, 1902, one year before the contract time, and less than three and a half years after the first stone was laid. The contract quantity of excavation in the dam and locks was 408,000 cubic yards, and the actual quantity excavated was 824,000 cubic yards. The total contract quantity of masonry was 484,000 cubic yards, and the actual amount built was 708,000 cubic yards. In places the dam is over 100 feet high, and about 90 feet thick at the base.

The actual cash cost of the works came out to nearly £2,400,000, which is practically £10 for every million gallons of water held up. Sir W. Garstin calculated that the volume of water capable of being stored would be 1,065,000,000 cubic metres. While the dam was being made it was necessary to cut a canal for the passage of large boats up and down the river; this canal was cut through the granite hill on the west side of the Nile, and 26,000 cubic yards of granite] were



THE DAM AT ASWÂN AT HIGH NILE.

(From Fitzmaurice and Stokes, "On the Nile Reservoir and Sluices, Assuan," in the *Minutes of Proceedings, Civil Engineers*, vol. ciii, Session 1902-1903, Part ii, London, 1903.)

blasted away in its making. The total length of the canal is 2,180 yards; it is 52 feet deep, and is 40 feet wide at the bottom. Since there is a difference of 66 feet between the water levels up and down stream, four locks are provided: each lock is 263 feet long and 31 feet wide at the bottom. The two upper gates are 59 feet deep, and weigh about 105 tons each, exclusive of the bascule; the three other gates are 46, 36, and 26 feet deep respectively. When we consider that through the Aswân Dam and the Asyût Barrage the annual wealth of the country will be increased by about £E.2,600,000, that the direct gain to the Government will be about £E.380,000 a year, and that the value of the Government lands which will be reclaimed will be increased by more than £E.1,000,000, there can be no question about the wisdom of the decision of the Egyptian Government to undertake the works. And few will disagree with Lord Cromer's assertion that with the "moderate expenditure of roughly £E.3,500,000, more good has been done to the people of Egypt than by the £E.100,000,000 of debt which Isma'îl Pâsha contracted, and for the most part squandered."

As regards the results obtained by the construction of the Asyût Barrage and the Aswân Dam, the main facts are as follows:—These two dams cost £E.3,237,000. Up to the end of 1904 a sum of £E.1,757,000 had been spent in subsidiary works in Middle Egypt, which must be constructed before the full measure of beneficial result can be derived from the construction of the dams. The total area so far affected is about 1,276,000 acres. The increased annual rental of these lands is estimated at about £E.1,553,000; their increased sale value at about £E.15,730,000. About 205,000 acres of land, formerly watered by the basin-irrigation system, have been adapted to perennial irrigation. About 246,000 acres remain to be similarly treated. It is estimated that the work of converting the remaining 246,000 acres will cost about £E.1,424,000, and that, at the present rate of expenditure, the work will be completed in 1908. Thus, Sir William Garstin says, "From expenditure of some 6½ millions—by the end of 1908—the annual rental value of the land affected in Middle Egypt should be increased by £E.2,637,000, and its sale value by £E.26,570,000." Lord Cromer doubts if, in the records of engineering work, another instance can be quoted of such results being achieved with so relatively small an outlay of capital (*Egypt*, No. 1 (1906), p. 34).

Here, naturally, reference must be made to the effect of the Aswân Dam on the temples of the Island of Philæ. When the first scheme was proposed, it was at once seen that the temple of Philæ would be drowned during the filling of the reservoir; in the modified scheme the water was expected only to reach the level of the floor of the temple. An examination by experts showed that a large portion of the main temple was founded on the rock, and that the southern end of colonnade was built almost entirely on silt. At one side of the colonnade the cross walls of a quay-wall had been carried down to the rock, and the long row of pillars forming that side of the colonnade was carried on sandstone sills, extending from cross-wall to cross-wall. The sills were cracked and broken, and many were supported only by the silt between the walls. The ground between the walls was excavated, steel girders were fixed below ground from quay-wall to quay-wall, and the steel girders were then completely surrounded by cement masonry, made watertight by forcing in cement grout. The other side of the colonnade was underpinned in cement masonry, the underpinning in some cases being carried down to a depth of 25 or 30 feet from ground level; Pharaoh's Bed and many other buildings were similarly treated. In nearly all places where the underpinning was done, the superstructure of sandstone, in some places 60 or 70 feet high, was in a very dilapidated condition. The columns were out of the vertical, and the sandstone lintels, weighing many tons, were often cracked right through. The cost of these works was about £22,000.

In the *Journal de Genève* (December 17th, 1903), M. Naville, who speaks with unquestionable authority on this subject, bears generous testimony to the archæological value of the work performed by the Egyptian Government, and says:—"Je suis de ceux qui, à plusieurs reprises, soit par la voie de la presse, soit dans les Congrès scientifiques, ont protesté contre la constitution d'un barrage à Assouan. J'estime que les archéologues ont bien d'être satisfaits. Le monument est à l'abri de toute dégradation pour de longues années, et il ne semble pas que l'eau ait un effet fâcheux sur la pierre, sauf peut-être dans quelques chambres, qui, n'ayant d'autre ouverture qu'une porte basse, conservent nécessairement l'humidité et se couvrent de salpêtre. On peut même se demander si, à certains égards, le Temple de Philé n'est pas aujourd'hui dans des conditions meilleures que la plupart des édifices Égyptiens. Depuis plusieurs années les grands temples passent



par ce qui j'appellerais une crise de faiblesse sénile . . . . À Philé il serait arrivé la même chose qu'aux autres. Le temple se serait dégradé petit à petit ; on aurait vu tomber tantôt une colonne, tantôt une architrave, et il aurait fallu attendre pour le consolider d'avoir les ressources suffisantes. Maintenant cela est fait, et pour longtemps, et tout en sachant gré au Gouvernement Égyptien de l'empressement qu'il a mis à faire ce sacrifice pécuniaire, nous aimons à croire que nos protestations n'ont pas été sans influence sur sa décision."

Professor Maspero says, "L'Île de Philæ continue à se bien comporter, et tout danger immédiat paraît être écarté. Le salt-pêtre se produit en quantité moins grande, et s'enlève plus aisément que les premières années. Tout va bien de ce côté pour le moment."

Sir W. Garstin has no doubt that the stability of the temples of Philæ has not suffered by their submersion, but he calls attention to the band of saturated stone, from 2 feet to 2 feet 6 inches deep, which is immediately above the water line. In this band salts deleterious to the masonry have made their appearance. As regards the remedy for this evil, the general opinion appears to be that the only one possible is to wash the stone work thoroughly and carefully, as soon as the water has subsided, thus getting rid of the salts. These are reported as coming away easily. Thus when the Aswân Dam is raised 6 metres—*i.e.*, when the water held up by it will be 112 metres deep instead of 106 metres as at present—no serious damage will accrue to the temples provided the salts are washed off annually. The raising of the dam is postponed for the present, first, because it was found necessary to construct a solid masonry apron downstream of the dam sluices, in order to protect the rock from the severe action of the water issuing through them ; and, secondly, because certain mathematicians of great repute had expressed doubts as to whether the calculations heretofore adopted for determining the stresses and the stability of masonry dams covered a sufficiently wide range, and whether the consideration of certain important factors had not been neglected. Good progress had been made in the construction of the masonry apron, but the mathematicians have not yet arrived at any very definite conclusion.

## CHAPTER VIII.

### The Ancient Egyptians.

ALL the evidence which is now available points to the fact that the root-stock of the Egyptians, whose remains are many, was African, and there is no doubt that African people, who possessed many of the fundamental characteristics of the primitive Egyptians, have lived in the Valley of the Nile for many thousands of years. The classical writer Diodorus (iii, 3, 1, 2) adopted the view that the Egyptians sprang from a colony of Ethiopians who had settled in Egypt, and that, inasmuch as the soil of Egypt had been brought down by the Nile, Egypt itself was a product of Ethiopia. It must be remembered that the country called Ethiopia by Diodorus is not Abyssinia. The ethnographical table given in Genesis x,6, states that Mizraim, *i.e.*, Egypt, was the son of Ham, and that he was the brother of Cush, Phut, and Canaan, and as the Hamites represent the fair African peoples, the author of the ethnographical table and Diodorus agree. Cush is the name usually given to Ethiopia, and it is possible that by marriage at a very remote period the Egyptians became kinsfolk of the Ethiopians, but there are no grounds for the assertion that the Egyptians had negro blood in their veins. M. Maspero says that the bulk of the Egyptian population presents the characteristics of the white races which have been settled from all antiquity in the parts of the Libyan continent which are on the shores of the Mediterranean, that it originated in Africa itself, and that it made its way into Egypt from the west or from the south-west. He further suggests that when this people arrived in Egypt they may have found there a black race, which they either destroyed or drove out, and that they were subsequently added to in number by Asiatics who were introduced through the Isthmus of Suez, or through the marshes of the Delta. These new-

comers may also have entered Egypt by way of the Straits of Bâb al-Mandib. It is tolerably certain that at a very early period the indigenous inhabitants of the Nile Valley were mingled with the fair-skinned Libyans, whom some regard as Hamites, and it seems that they led a purely pastoral life on the banks of the Nile and in the neighbouring deserts. Their skulls were dolichocephalic, or "long-headed," *i.e.*, their diameter from side to side bore a less proportion to the longitudinal diameter, *i.e.*, that from front to back, than 8 to 10; hence they were, both physically and mentally, entirely different from the Egyptians, whose skulls in respect of measurements occupy a middle position between the dolichocephalic and the brachycephalic, or "short-headed" men. The hair of both sexes was short, and the beards of the men were long and pointed, but turned up at the points; the faces of both men and women were regular and oval in shape, and the lips projected but slightly. The eyes of the men were almond-shaped and very broad, and they were shaded with heavy-arched eyebrows; the figures of the women were comparatively slim, their thighs were broad, and their feet of moderate size, with, in some cases, a good instep. Both men and women seem to have had slightly sloping shoulders, and to have been a little above the average height, and not of a heavy type in their build. Besides these there must have been an element in the population produced by marriage with the Negro and Negroid tribes who lived a few degrees to the north of the equator. It must never be forgotten that the dynastic Egyptians regarded Punt as their original home; and Punt and the "land of the spirits" were certainly situated some hundreds of miles to the south of Kharṭûm.

At some remote period, to which it is at present impossible to assign a date, the Nile Valley was invaded by some people, or group of peoples, belonging to a different race, who were far more advanced on the ladder of civilization than the Egyptians. The land from which they came was probably Asia, and there is very good reason for believing that their original home was the region which was called Babylonia in later days. According to some they entered Egypt by way of the Peninsula of Sinai and the Delta, and so made their way up the Nile; according to others, starting from some point in Southern Arabia they crossed over by the Straits of Bâb al-Mandib to the African shore, which they followed northwards until they arrived at the entrance of the Wâdi Ḥam-

mâmât at Kûsêr, which they entered, and after a few days' march arrived in Egypt near the ancient city of Coptos; according to a third opinion they entered Egypt from some country to the south-east, or even south, of Egypt, and made their way down the Nile. For the view which made the invaders enter Egypt by the Wâdî Hammâmât there is much to be said. The newcomers brought with them the arts of agriculture, and introduced wheat and barley into Egypt; the art of brick making, the art of writing, the art of working in metals, and among other domestic animals they introduced the sheep into Egypt. The manners and customs of the indigenous inhabitants of Egypt must have been profoundly modified by the invaders, and we may note in passing that, after their arrival, the Egyptians as a nation seem to have abandoned the practice of burying their dead in a semi-embryonic position, and to have buried them lying on their backs at full length. As time goes on it becomes more and more clear that many of the most important, but later, elements of Egyptian culture were brought into Egypt by a people who were not remotely connected with the Babylonians. The **language** which was spoken by the invaders belonged to the Proto-Semitic group and was different from that of the Egyptians, and from the languages of many of the Hamitic and Libyan peoples; some think that the Proto-Semitic group of languages and Egyptian are descended from a common stock.

Looking back on the history of Egypt we can see that no nation has seen so many vicissitudes of fortune, or been the object of invasion by so many enemies. The geographical situation of the country renders her position among nations unique. She lies open and unprotected to the dwellers in the desert on both sides of the Nile, the whole of her length, and her fertile soil has always been a great attraction both to pastoral and agricultural tribes. From the earliest times the desert tribes must have raided the country, especially the Delta, with considerable success, and cattle and grain were no doubt carried off in abundance. What the earliest dweller on the Nile was like we have no means of knowing, but if we may judge by the long series of pictures of dynastic Egyptians which adorn the walls of tombs that cover a period of nearly 3,500 years, he was very much like what the fellâh, or peasant farmer, is to-day. The colour of his skin was dark red or a reddish-brown, his eyes were slightly

oblique, his hair was dark and thin, his body was slender, his legs thin, and his feet long; the skin of his womankind had a dark yellowish tinge in it, probably because their bodies were not so much exposed to the sun. The nations which have conquered himself and his land have produced no permanent modification in his physique, a fact which the traveller can easily verify for himself; on the other hand, those who have attempted to settle in his country have either been eliminated by the inexorable climatic and other influences, or have become absorbed into the native population. The Egyptian of the soil is practically unchangeable physically, and it is not too much to say that mentally and intellectually he remains the same as he was 7,000 years ago. It was probably only a comparatively limited upper class, containing foreign elements, which made the Egyptians celebrated for their learning. That this upper class had very little influence on the general population of the country is evident from many things, and it is certain that, to all intents and purposes, the conquering element and the conquered had extremely little in common. The peasant proprietors and their labourers in the fields lived in precisely the same way as their ancestors from time immemorial; their manners and customs were the same, and their religious beliefs were identical. Their conquerors changed the names of some of the old gods of the country, but they never succeeded in altering the people's conceptions of the celestial powers and their attributes. There is good reason for believing that many of the manners and customs of the primitive Egyptians were derived from a large and important portion of the primitive population which came down the Nile from Central Africa. Many of the religious beliefs and ceremonies which are made known to us by the hieroglyphic texts have their equivalents among the A-Zande, or Nîam Nîams, and the Bantu and Fanti tribes at the present day, and it is certain that these were borrowed by the Dynastic Egyptians from the earlier inhabitants of the Nile Valley.


---

## CHAPTER IX.

### The Religion of the Ancient Egyptians.

THE earliest proof that the Egyptians possessed religious beliefs is afforded by the pre-dynastic graves which have been excavated at Gebelên, Nakâda, Abydos, and other sites during the last 17 years. In these, in addition to the human remains which were deposited in them either as whole or disjointed bodies, have been found jars and vases containing substances which were intended to serve as food for the deceased on his journey to some place of abode beyond the grave, and weapons of flint wherewith he might defend himself against the foes of various kinds which he was expected to meet on the road thither. Thus it is clear that the **pre-dynastic Egyptians** believed that a man would enjoy life in some form, and in some place to reach which they did their utmost to provide him with means; it is probable that they considered such a life to be merely a prolongation or renewal of the life which a man led upon earth, and that they imagined it would include joys and pleasures, perhaps also rewards, of a material character. Where, however, that life was lived, or the manner of region in which it was lived, we have no means of knowing, and whether this life after death was everlasting or not we know not. We may, however, assume that the beliefs of the primitive Egyptians resembled those of some of the peoples and tribes of the north-east quarter of Africa, who live under the same conditions as they lived, and on land which is similar to theirs. Speaking generally, it seems that the primitive Egyptians peopled earth, air, river, and sky with spirits or beings, some of which were benevolent and some malevolent, and that to these they attributed various degrees of power. The greater number of such beings were probably regarded by them as being of a nature like unto themselves; and there was perhaps a time when the Egyptians did not believe in the existence of any beings who were different from themselves.

What is known of the **religion of Egypt in dynastic times** suggests that in the earliest period of its history each community possessed its own supernatural being or spirit, who had his own peculiar form, and his own special manner of making himself manifest, and it is pretty certain that the views which the bulk of the community held concerning him dictated the ceremonies which, it was believed, would conciliate it or procure its aid. In connection with this period in the history of Egyptian religion it is important to state that many of the spirits which were adored at that time became gods subsequently, and continued to be the objects of worship of the dynastic Egyptians, and that many of the ceremonies connected with their service were celebrated for some thousands of years, though in some cases variations were made in details.

In primitive times it was believed that spirits manifested themselves in birds, animals, reptiles, trees, stones, etc., and that under certain circumstances they had the power of speaking in human language. Certain spirits attached themselves to certain animals, either temporarily or permanently, and many animals, *e.g.*, the lion, jackal, bull, ram, were held to be abodes of spirits or supernatural powers by the dynastic Egyptians, and by the later inhabitants of the country. Besides living creatures, the primitive Egyptians adored various objects to which it is customary to give the name of **fetishes** ;\* among these may be mentioned the TET, , which has been identified as a Nilometer, and even as a mason's table, but is more probably, as M. Maspero has shown, a tree trunk with four branches, in which is to be seen some survival of the old roof tree of the primitive house, or the cosmic roof tree. Another interesting "fetish" is the vessel with a pole in it on which is suspended the headless hide of a pied bull; this we see in the pictures of the Judgment of the Dead in the holy of holies of Osiris. Both these objects were in some way intimately connected with the history of Osiris, and as such they played prominent parts in his worship at all periods; but

\* From the Portuguese feitiço "saucery, witchcraft." The word was first applied by the Portuguese sailors and traders to objects worshipped by the natives, which were regarded as charms or talismans. A *fetish* was supposed to have a spirit embodied in it, which acted through it, and held communication with it. It was treated as if it possessed personal consciousness and power, was talked with, worshipped, prayed to, sacrificed to, and petted or ill-treated with reference to its past or future behaviour to its votaries. E. B. Tylor, *Primitive Culture*, vol. ii, p. 133.

it is pretty certain that the true history of their connection with the god was forgotten at a very early period, especially as the pictorial representations of them could not, in the first instance, have been very faithful.

At the time when the Egyptians were worshipping spirits they probably adored the great powers of nature, and the sun, moon, and stars, light, darkness, etc., and they thought that the spirits of these could dwell in birds, animals, snakes, and other creatures. Every village community possessed its local spirit, and, in later days, every town and city had its own group of spirits, or "gods" as we may call them, among which were included the great spirits or great gods who were worshipped throughout the country. Such spirits and gods shared the good or evil fortune of the community to which they belonged. Their emblems or symbols were carried out to war, special habitations were set apart for them, and their upkeep was provided for out of common funds. As the riches of the community increased, the rank and dignity of its god kept pace with them, but his revenues suffered in times of scarcity, defeat, and war; the gods and their emblems might even be carried off into captivity and burnt, when, of course, the spirits or gods suffered defeat and death like their votaries. The number of such spirits or "gods" was very considerable in early times, and even in the dynastic period the "gods" could be counted by hundreds. The reduction in the number of spirits began when man realized that certain of them were mightier than others, and the same may be said of the "gods." As man developed his conception of his "spirit," or "god," developed also, and a time came when he decided to represent his object of fear or worship in human form. The god who is always represented in human form is TEM, or ATMU, and it seems as if he were the product of a higher form of religious thought than that which existed among the purely African peoples. To a great many of the gods of the pre-dynastic Egyptians human bodies were given in pictures of them, and it is possible that this custom may be the result of a transition period in religious development when man began to be tired of or dissatisfied with gods in wholly animal forms. Thus we have a hawk-headed man for Rā and other solar gods, a jackal-headed man for Anubis, a crocodile-headed man for Sebek, a beetle-headed man for Kheperā; Osiris the deified dead man as depicted in the form of a swathed, mummied form.

The pictorial representations of such gods usually give to



the gods a long, plaited beard and a long, animal tail; they carried a staff of authority in one hand, and in the other the symbol  $\text{𓆎}$ , *i.e.*, "life," which is the special emblem or attribute of divinity. Goddesses also are represented in forms which are part human and part animal or reptile, and all deities were believed to have the power of assuming at pleasure the bird, or animal, or reptile form under which they were supposed to have appeared in primitive times. Thus Rā could become a hawk, Isis and Nephthys could become vultures, Serqet could become a scorpion, powers of evil could become snakes, and so on. This idea was so persistent in later periods that provision was made for enabling the dead man, who had become master of life after death, *i.e.*, who had become a god, to take the form of birds, of the crocodile and serpent, of the lotus, and of certain gods at will. There is no evidence available which would justify us in asserting at exactly what period it became customary to represent the gods in forms which were half human and half animal; but it may have come about as a result of the higher class of civilization which was brought into Egypt by those who taught the Egyptians how to make bricks, and to grow wheat and barley. The important fact to note is that when the change took place one class at least of the Egyptians had advanced from the worship of spirits, fiends, demons, etc., to the cult of animals, and from the cult of animals to the adoration of the man-god, both living and dead. Thus they made their gods in the image of themselves, and they assigned to them wives and offspring, and then proceeded to invent stories about their lives and deeds. Examples of god-groups, each consisting of a male god, and a female counterpart, and a son, are Ptah, Sekhet, and Nefer-Temu, the triad of Memphis, Osiris, Isis, and Horus of Busiris, Amen-Rā, Mut, and Khonsu of Thebes, etc.

The common word for god is NETER,  $\text{𓆎}$ , the exact meaning of which was lost at a very early period; the plural is NETERU,  $\text{𓆎}$   $\text{𓆎}$   $\text{𓆎}$ . The common word for "goddess" is NETERT,  $\text{𓆎}$ , with its plural, NETERIT,\*  $\text{𓆎}$   $\text{𓆎}$   $\text{𓆎}$   $\text{𓆎}$   $\text{𓆎}$ .

\* In the Book of Gates *neterit* is, in one place, used as a term of contempt, and is applied to what we should call "false gods."

When the Egyptians wished to speak of the whole of the gods they used the words *paut neteru*, i.e., the "divine matter," but as under the Ancient Empire it was customary at Heliopolis to enumerate nine gods, these words gradually assumed the meaning of something like "the company of nine gods." These nine gods were, Temu or Atmu, Shu and Tefnut, Seb and Nut, Osiris and Isis, Set and Nephthys. Now, as the Egyptians regarded the sky, earth, and underworld as three distinct realms, they invented a company of gods for each; each company might contain as many as 14 or as few as five gods, and thus it happens that the three companies comprised all the principal gods of Egypt.

About the **abode of the gods** various views existed. According to one opinion heaven was situated above the sky, and was separated from the earth by a rectangular iron plate, and the stars were thought to be lamps which were suspended from holes drilled in the plate: and according to another, the abode of the blessed was in the Delta, or in one of the Oases, etc. One legend made the heavens in the form of a cow, and another in the form of a woman, whose body formed the canopy of the sky; the legs of the cow in the one legend, and the arms and legs of the woman in the other, formed the cardinal points. The first act in the history of **creation** was the rising of the sun; this was brought about by an act of will on the part of the god Kheperà, and when this had been done the god created Shu and Tefnut, who in turn produced a number of gods, and finally men and women came into being from the tears which dropped from Kheperà's eyes upon his own members. **Kheperà, Shu, and Tefnut** formed the **first triad** of gods, according to a very old legend. Another legend represents the sun-god Rā as being angry with mankind because they were mocking him, and scoffing at his age, and in his wrath he caused many of them to be destroyed. Of all legends, however, the most important and widespread is that of **Osiris**, the king of the underworld and judge of the dead. This god, who lived at one time on earth in human form, was murdered by **Set**, the god of evil and the equivalent of the Devil of modern nations, who hacked in pieces the body of Osiris. **Isis**, the wife of Osiris, collected the pieces and reunited them, and vengeance was taken on Set by **Horus**, son of Osiris and Isis, who, according to one legend, was begotten by Osiris after death through the incantation of Isis. Osiris became the god of the underworld and judge of the


dead, through the incantations of Isis and the magical ceremonies which were performed by Horus and certain assistants.

About 3600 B.C. the priests of Northern Egypt succeeded in making a very ancient god called **Rā**, who was a form of the Sun-god, the head of the companies of Egypt. This god was supposed to represent all the old solar gods of the country, who were now regarded merely as subsidiary forms of him; with Rā were associated a number of triads from the chief cities of the Delta, *e.g.*, Saïs and Bubastis, and the triad of Memphis, and in this way all the gods and goddesses of the pre-dynastic and archaic periods were brought under the sway of Rā. The priests of Rā appear to have been very tolerant, and so long as the supremacy of their god was acknowledged, they were content to allow the older cults of animals, etc., to flourish. In the Delta two very ancient goddesses were **Neith** of Saïs, and **Bast** of Bubastis; the former was said to be self-created and to have begotten and conceived her son, the Sun-god. Among the epithets applied to her are those of "eternal" and "self-existent." About 2500 B.C., **Âmen**, a local god of Thebes, became important among the gods of Egypt, for the princes of Thebes were becoming the dominant power in the country; the power of Memphis and Heliopolis had been broken, and the princes of Herakleopolis had been defeated by the Theban hosts. Âmen is, however, a very old god, and the recent discoveries made by M. Legrain at Thebes prove that a sanctuary of Âmen was in existence in this city under the early dynasties of Egyptian kings. Âmen is probably one of the oldest indigenous gods of Upper Egypt. About B.C. 1500 the renown of Âmen was very great, for he was by this time identified with all the great gods of the land: as Rā absorbed all the deities of the primitive Egyptians, so did Âmen absorb Rā and his company. In fact, the old gods of Egypt were declared to be merely forms of Âmen, the "king of the gods," and his priests declared that only kings who had the blood of Âmen in their veins could reign.




The priestly hierarchy of Âmen-Rā was the most powerful which was ever formed in Egypt, and its influence was sufficiently strong to resist successfully the attack made upon it by Âmen-hotep IV, who called himself Khu-en-Âten, and tried to restore the worship of the Sun-god Aten, in the form in which it was celebrated in connection with Rā of Heliopolis. The priests of Âmen usurped the supreme

power about B.C. 1050, and their arrogance alienated the people of Upper Egypt, and finally they fled from Thebes to Napata in Nubia. Under the XVIIIth dynasty the hymns addressed to Amen-Rā contain ascriptions of power which belong to a number of other gods, and he is addressed in terms which prove that his devotees believed him to be God, Who made Himself manifest in the form of His creature, the Sun. Under the influence of the priests of Amen-Rā a form of belief was developed which was different in many ways from that of the priests of Heliopolis, but the fundamental characteristics of the indigenous religion of Egypt were always prominent. It must, however, always be remembered that the religion of the people was invariably less spiritual than that of the thinking, well-educated priests. In the troubled times which followed the end of the reign of Rameses II, about B.C. 1280, great confusion existed in the religion of the people, and the true attributes of many gods were either confounded in their minds or forgotten by them. Under the influence of political events foreign gods were introduced into Egypt, and the religious tolerance of the people being great, no serious opposition was offered to their worship. Under the Ptolemies the gods of the company of Osiris were greatly honoured, and with the exception of Serapis, no new gods of importance were introduced; Osiris, Isis, and Horus were the leading deities of the land.

Reference must now be made to the Egyptian belief in **immortality**, and to the views which they held concerning heaven and hell. The texts which have come down to us are full of difficulty and contradiction, and it is clear that many opinions existed on these subjects which we can never hope to reconcile. It is, however, quite certain that the Egyptians of all periods believed in a future life. In the earliest times they believed that future bliss could be obtained by the use of magical names and words of power, and that moral worth, or **repentance**, had nothing to do with it. Under the XVIIIth dynasty they thought that the style and duration of their future life depended upon the manner of life which men had led on earth. The man who had made offerings to Rā or Osiris on earth benefited by these pious acts in the life beyond the grave, and these gods preserved in happiness the men who had honoured them upon earth. The Egyptians believed in the **Judgment**, and seem to have thought that it took place immediately after death. The dead of each district went to that portion of the Underworld which belonged to their district,

whence they passed to the kingdom of Osiris. In dynastic times the Judgment was held in the Hall of Maāt, where each of the Forty-two Judges received the assurance of the deceased that he had not committed a certain sin. The heart was weighed in a pair of scales against a feather , symbol of righteousness, under the supervision of Thoth, the scribe of the gods, and of Anubis, the god of the dead. The heart was expected to balance the feather exactly; it was not required to outweigh it. Justice only demanded that the beam of the scales should be perfectly level. To be "righteous overmuch" was to incur the displeasure of the gods. If the result of the weighing of the heart was satisfactory, the deceased passed on through the Hall and paid adoration to Osiris, who permitted him to enter the Fields of Aaru; if it were not his heart was given to Āmemit, the Eater of the dead, who devoured it. In the fields of Aaru a portion of ground was measured out for the deceased, its size varying according to his merits. Here he tilled the ground and tended the wonderful wheat of that region, which was a form of Osiris; and he lived upon that wheat, *i.e.*, upon the god himself.









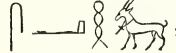
Another view maintained that the souls of the blessed entered the boat of the sun, and lived with Rā for ever, and that the wicked, which included idolaters, and apostates, and all the powers of darkness which tried to bar the path of the Sun-god, were mutilated with knives or destroyed by fire each day between midnight and sunrise. The blessed lived in a state of divine bliss for ever, and the belief which seems to have been the most widespread in Egypt assigned to each man his own homestead in the Elysian Fields, where he would live with his parents and enjoy all the comforts of a well-stocked farm in a fertile country. This belief is clearly the product of the time when the Egyptians became an agricultural people, and it was only under the influence of the priests of the various forms of the Sun-god that they adopted the belief that the blessed became beings of light and lived in the boat of the Sun-god.

The name for the **Underworld** was TĪUAT,   , and it was supposed to be a region which ran parallel with Egypt; it was a rocky valley with a stream flowing the whole length of it, as the Nile flows through Egypt, and it was divided into ten main sections, with two smaller divisions, one at each end,

which served, if we may use the word, as ante-chambers. When the sun set he was believed to pass in his boat from this world into Amentet, the ante-chamber of the Tuat, and then to journey through the various sections of the Tuat at the rate of one per hour. At the entrance to each section was a massive gate, which his words of power enabled him to enter. As the god passed through each section the blessed were arrayed on his right hand, and the wicked on the left, and he saluted both in turn, and uttered the word of power which provided the continuance of the happiness of the former, and the misery of the latter. On his way the Sun-god overtook the souls who had set out for the realm of Osiris, but who for some reason or other had failed to get there; those who were fortunate enough to possess amulets, words of power, etc., embarked in the boat of the Sun, and went with the god to the Kingdom of Osiris, which was reached about midnight. According to the views of the priests of Amen, the Judgment took place at midnight, and all rewards and punishments were meted out before the breaking of a new day. As the enemies of the Sun-god who came into being during the course of the day were destroyed before the day was ended, this disposes of the idea of some that the Egyptians believed in purgatory. As soon as the Judgment was ended, the boat of the Sun continued its course, and eventually, having passed through all the sections of the Tuat and its **Twelve Divisions**, it passes out from the gloom of the Underworld, and glides on to the waters of the celestial ocean called Nut, and so rises on this world. The souls who have been fortunate enough to sail with the god so far are now able to see this earth, and they can fly down to it and visit their old haunts at pleasure.


Now, although the Egyptians firmly believed in the mightiness of the power of their gods, Osiris and Rā, they were also firmly convinced that they were able to assist in securing their own future life by performing certain things. The most important of all was to **mummify the body**, for it is clear beyond all doubt that in the earliest times they thought that the life of the soul depended in some way upon the preservation of the material body. There were some, no doubt, who believed in the **Resurrection** of the material body, and who mummified the body for this reason; and others, apparently a very large class, thought that the "spiritual body" sprang directly from it through the prayers which were said and the ceremonies


which were performed when the mummy was placed in the tomb. The earliest religious texts prove that Egyptian theologians distinguished in the economy of man:—

1. The KHAT , or the material, corruptible body.
2. The KA , or double.
3. The KHAIIBIT , or shadow.
4. The BA , or soul.
5. The ĀB , or heart.
6. The SEKHEM , or vital power.
7. The KHU , or spirit.
8. The REN , or name.
9. The SĀH , or the "spiritual body,"

which, in the case of the blessed, came into being after death, and contained all the mental, intellectual and spiritual properties of a man.

The **ka**, or "double" of a man, lived with his body in the tomb, a chamber of which was specially set apart for it; this chamber was connected with the hall of the tomb by means of a narrow passage, through which the *ka* was enabled to smell the odours of the incense, etc., which was offered up in the tomb at stated intervals by the descendants and friends of the deceased. The *ka* lived on the offerings which were made in the tomb, and if these failed it was believed it would wander about in the desert and eat whatever offal it might find there, and drink dirty water. To avoid such a calamity wealthy people had cisterns of water placed by their tombs, and round about these trees were planted; thus the soul, when it visited its former body, found a comfortable and shady place on which to rest and clean water to drink, and the *ka* had water always available for its needs. The form of the *ka* was that of the

man to whom it belonged, and it seems to have been an immaterial, shadowy being, who was, however, supposed to be gratified with the sight of, or pictures of, or phantoms of material food, or perhaps with the actual food. The **ba**, or soul, appeared in the form of a human-headed bird, .

The **khu**, or spirit, appeared in the form of a bird, .

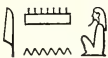
Next in importance to the preservation of the body was the preservation of a man's **name**, for if this were destroyed or forgotten he lost his identity, and it seems that at one period it was thought that the destruction of a man's name involved the destruction of his whole being. To introduce a nameless man to Rā or Osiris in heaven was impossible. The name of the deceased is always mentioned several times on his tomb and coffin and papyrus (when there is one), and it occurs prominently on every article of his funeral furniture. The various portions of man's material and spiritual bodies mentioned above represent different phases of psychological belief, and probably belong to different periods in the development of the Egyptians; but they were never forgotten by the people, and they appear in religious texts which were written centuries after belief in many of them had become very vague. As a whole the Egyptians were extremely religious, but they never troubled themselves with abstruse philosophical questions concerning their beliefs like many peoples of antiquity, for so to do was foreign to their nature and disposition, and they were probably incapable of it. They devoted most of their energies to the building of tombs to hold their own bodies, and to the worship of their ancestors; they called their tombs "houses of eternity," and they left nothing undone which would enable them to rise again and to enjoy immortality. A moment's consideration will show that only the rich could indulge in costly tombs and tomb furniture, and expensive mummification, but the poorest men hoped to enter the kingdom of Osiris and to partake of everlasting life, for the priests worked out means whereby they could safely dispense with the pomps and ceremonies which attended the burial of the rich. The righteous man, rich or poor, who was provided with words of power, could make himself independent of the ordinary limits of time and space, and obtain everything he wanted.




## CHAPTER X.


## Egyptian Gods.


THE following is a list of the principal Egyptian gods and goddesses, with their names in hieroglyphics ; at the end of it will be found pictures of 57 of them, outlined in the forms in which they most commonly occur :—


ÄMEN 

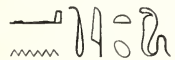
Originally a local god of Thebes, he usurped the attributes of all the great gods, and when joined to Rā, he was regarded as the “king of the gods.” His


ÄMEN-RĀ 

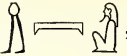
name is often found joined to that of AMSU, or MENU , and as such he is the god of generation and fecundity. A certain kind of Ram was sacred to him.

ÄMSET , one of the four children of Horus, to whose care were entrusted the stomach and large intestines of the deceased ; he is represented with the head of a man.

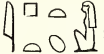
ÄNI , a form of the Moon-god. His female counterpart was ÄNIT.

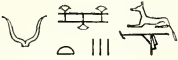
ÄNTHĀT , a goddess of war and hunting ; she was of Syrian origin.


ÄNPU , the god of the dead, who assisted at the embalment of Osiris, and was the guardian of all mummies. He was present at the Judgment. The jackal was sacred to him.

ĀN-ĤERU , a god of This, in Upper Egypt, whose position was usurped by Osiris.


ĀNQET, a goddess of the First Cataract.


ĀPT , the hippopotamus goddess of Thebes.


ĀP-UĀT  a god who appeared in the form of a jackal; he seems to have assisted Anubis in "opening the ways" of the dead.

ĀSĀR , *i.e.*, OSIRIS, the god and judge of the dead. The seats of his worship were at Abydos and Busiris.


ĀSĀR-ĤĀP , SERAPIS, *i.e.*, the deified Apis Bull.


ĀST , *i.e.*, ISIS, the wife of Osiris, and mother of Horus.


ĀSTES .


ĀTEMU , a local god of Heliopolis, who personified the sun-god as the closer of the day. He is represented in the form of a man, and the lion and lotus were sacred to him.

BABA , a son of Osiris.


BĀR , Baal, a Semitic god.


BES , the Dwarf-god from Central Africa. He was the god of mirth and pleasure.

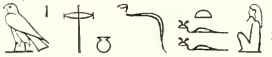
BAST , the Cat-goddess, whose seat of worship was Bubastis, in the Delta.


HĀPI , one of the four children of Horus, to whose care were entrusted the small intestines of the deceased; he is represented with the head of an ape.

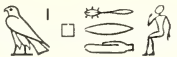
HĀPI , the NILE-GOD.


HĀPI , the APIS BULL.

HERU , HORUS, the son of Osiris and Isis, the young Sun-god.

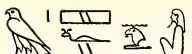
HERU-NETCH-TEF-F , "Horus, protector of his father."


HERU-UR , *i.e.*, "Horus the elder."


HERU-P-KHART , *i.e.*, "Horus the Child."  
(Harpocrates.)

HERU-KHUTI , *i.e.*, "Horus of the two Horizons," a form of the Sun-god.


HERU-KHENTI-ÂN-MAATI , the Blind Horus.


HERU-SHEFI , the Sun-god of Herakleopolis.

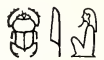
HU , the god of taste.


HET-HERU , *i.e.*, Hathor, the goddess of love and beauty ;


a special kind of cow was sacred to her.

IUSĀASET , one of the chief goddesses of Heliopolis.

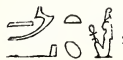
I-EM-HETEP  *i.e.*, Imouthês, a native of Memphis who was deified after his death ; he and Heruṭāṭāf, son of Cheops, were held to be the two most learned men of Egypt.

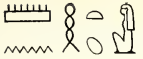
KHEPERĀ , the Beetle-god, a form of Rā, and the creator of the world.


KHNEMU , the Potter-god and Ram-god of the First Cataract.


KHENSU or KHONSU , the Moon-god.


KHENSU-NEFER-HETEP , another form of the Moon-god.

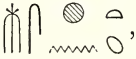
MAĀT , the goddess of right, truth, law, order, etc.

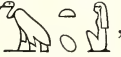
MENḤET , a form of Bast or Sekhet.


MENTHU , a War-god of Hermonthis.


MEḤ-URT , a sky-goddess, who is depicted in the form of a cow.

MERSEḤERT , a goddess of the Underworld, who is depicted in the form of a woman-headed serpent.


MESKHENET , a goddess who presided over the birth-chamber.


MUT , the mother-goddess *par excellence*, wife of Amen-Rā, the king of the gods.


NEB-ER-TCHER , "lord of wholeness," a name of Osiris.


NEBT-ḤET , Nephthys, sister of Osiris, and mother of Anubis.

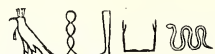
NEFER-TEMU , son of Ptaḥ and Sekhet of Memphis.


NET , *i.e.*, NEITH, the goddess of Saïs, who existed in four aspects or forms. She was called "One," was self-produced, and was declared by her devotees to have begotten and given birth to the Sun-god.


NEKHEBET , probably the oldest goddess of Upper Egypt; she was worshipped under the form of a vulture.


NU , the god of the primeval water abyss, and "father of the gods."


NUT , the female counterpart of Nu.

NEHEB-KA , a serpent-goddess who performed many offices for the dead.


PAKHET , a local Cat-goddess.


PTAH , a form of the Sun-god, and the master-craftsman of the world. He was the head of the triad of Memphis, Ptaḥ, Sekhet, Bast.

PTAH-SEKER , a form of the dead Sun-god, or the night sun.


PTAH-SEKER-ĀSĀR , the triune god of the Resurrection.


PTAH-TATENEN , the creator of the great cosmic egg.


QEBḤ-SENNUF , one of the four children of Horus, to whose care were entrusted the liver and gall-bladder of the deceased; he is represented with the head of a hawk.


RĀ , the Sun-god of Egypt, and creator of the world.

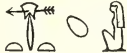
RĀ-HERUKHUTI , *i.e.*, RĀ-HARMACHIS, the Sun-god of Egypt.


RENENET , a goddess who presided over birth.


RENNUT , the goddess of harvest.


RESHPU , the god of lightning and of war. He was introduced into Egypt from Syria.

SA , god of intelligence.

SATET , a Nubian goddess of the First Cataract.


SEKER , the great god of the Underworld of Memphis.


SHAI , god of luck, or destiny.


SEB, or QEB , the god who laid the cosmic egg, husband of Nut.


SEBEK , the Crocodile-god.


SEPT  *i.e.*, SOTHIS, the Dog-star.


SEKHET , the wife of Ptaḥ of Memphis. The oldest form of her name is SEKHMET.

SERQET , the Scorpion-goddess.


SESHETAT , the goddess of writing and literature.


SET , the brother and murderer of Osiris, opponent of Horus the Elder, and of Horus son of Osiris and Isis. About B.C. 1200 he was no longer worshipped as a god, but was regarded as a power of evil, and he became the god of the burning desert, and of waste and destruction. The animal sacred to him has not yet been identified.


SHU , god of the air, and bearer up of the sky. It was he who separated Nut from the embrace of Seb, *i.e.*, the sky from the earth. His female counterpart was TEFNET.

SUTEKH , a god of the Syrians and Hittites, identified with SET.


TANEN  } a cosmic god.  
 TA-TENEN 

TA-URT , the Hippopotamus-goddess.


TEFNET , the female counterpart of SHU.

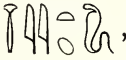
ṬUAMUTEF , one of the four children of Horus, to whose care were entrusted the heart and lungs of the deceased; he is represented with the head of a jackal.



TEḤUTI , the scribe of the gods, inventor of astronomy and mathematics.

TEMU  see ĀTEM.

ṬETUN , an ancient god of the Northern Sûdân, whose principal sanctuary seems to have been at Semna, in the Second Cataract.

UATCHIT , one of the oldest goddesses of Lower Egypt; the seat of her worship was at Pa-Uatchit, a city which was called by the Greeks Buto.

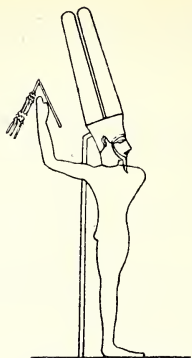
UN-NEFER , a name of Osiris.

URT-ḤEKAU , a form of Isis.


The principal sacred birds, animals, etc., were:—The **hawk**, sacred to solar gods; the **vulture**, sacred to Mut and cognate gods; the **ibis**, sacred to Thoth; the **ram**, sacred to Khnemu, Āmen, Osiris, etc.; the **lion**, sacred to Temu, Horus, Āker, etc.; various kinds of **bulls**, sacred to Apis, Mnevis, Osiris, Āmen, etc.; the **cow**, sacred to Hathor and cognate gods; the **cat**, sacred to Bast; the **ichneumon**, sacred to Uatchit; the **sow**, sacred to Isis; the **hare**, sacred to Osiris; the **jackal**, sacred to Anubis, Ap-uat, etc.; the **shrewmouse**, sacred to Horus; the **dog-headed ape**, sacred to Thoth; the **hippopotamus**, sacred to Hathor; various kinds of **fish**, sacred to Ḥāt-meḥit and other deities; the **crocodile**, sacred to Sebek; the **scorpion**, sacred to Selqet; the **beetle**, sacred to Rā and Kheperā; the **uræus**, sacred to Nekhebet, Uatchit, and other goddesses; various kinds of **serpents**, sacred to Seker and to many earth gods and goddesses.




Amen-Rā, King of the Gods.



The God Āmsu, or Min.

Āmset, or Mesthā  
(son of Horus).

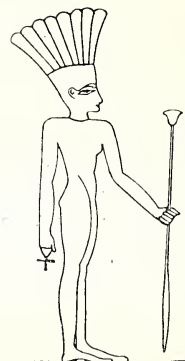
The Goddess Ānit.



The Goddess Ānhat.



The God Ānpu (Anubis).



The Goddess Ānqet.



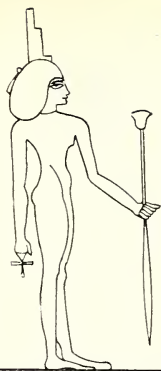
The God Āsār (Osiris).



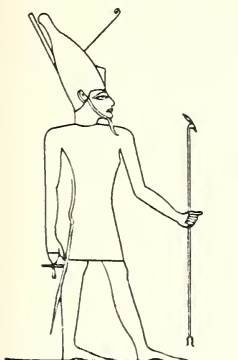
The God Āsar (Osiris).



Āsar-Ĥāp (Serapis).



The Goddess Āst (Isis).



The God Ātemu.



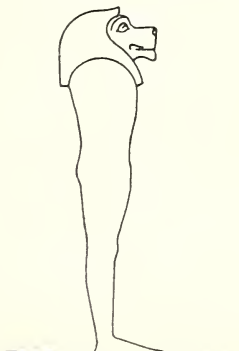
The God Bennu  
(i e., the Soul of Osiris).



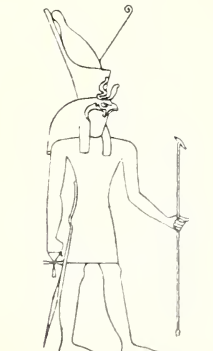
The God Bes.



Ĥāpi, the Nile-God.



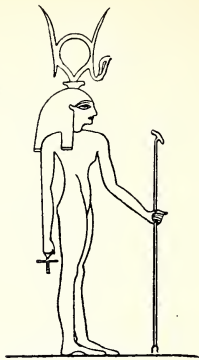
Ĥāpi (son of Horus).



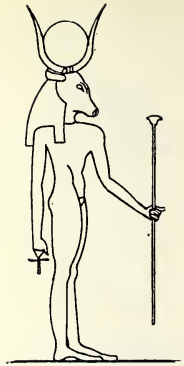
The God Ĥeru (Horus).



Heru-pa-khart (Harpocrates).



The Goddess Hathor.



The Goddess Hathor.



The Goddess Hathor.



The Goddess Ketesh.



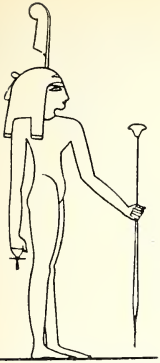
The God Kheperá.



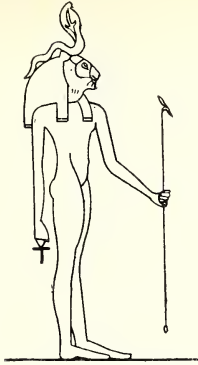
The God Khnemu.



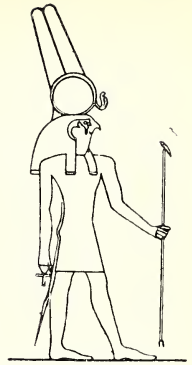
The God Khensu.



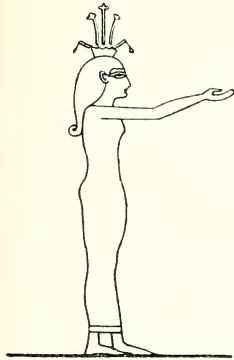
The Goddess Maat.



The Goddess Menhet.



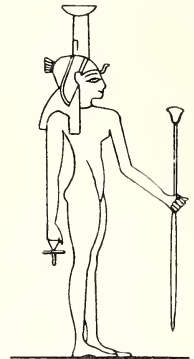
The God Menthu-Ra.



Mert, Goddess of the Inundation.




The Goddess Mut.



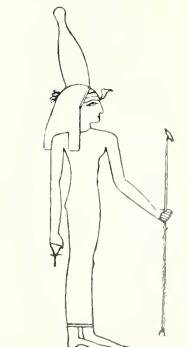
The Goddess Nebt-het  
(Nephthys).



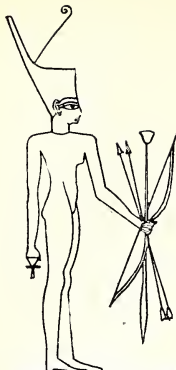
The Goddess Nebt-het  
(Nephthys).



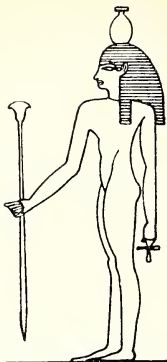
The God Nefer-Temu.



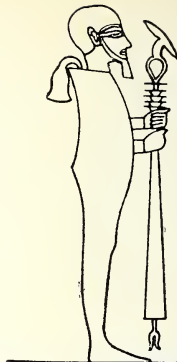
The Goddess Nekheb.



The Goddess Net (Neith).



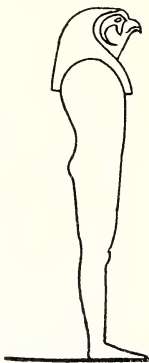
The Goddess Nut.



The God Ptah.



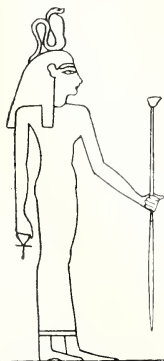
The God Ptah-Seker.



Qebhsennuf (Son of Horus).




The God Rā-Harmachis.



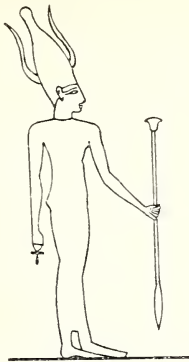
The Goddess Renenet.



The God Reshpu.




The God Reshpu.



The Goddess Satet.



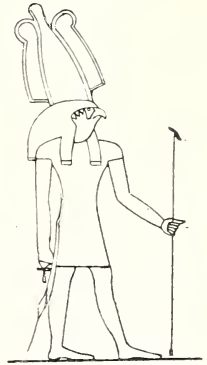
The God Seb.



The God Sebek.



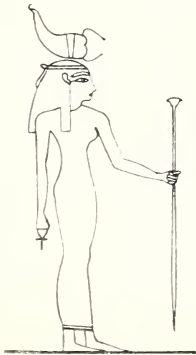
Sefekh-Abiu, or Sesheta.



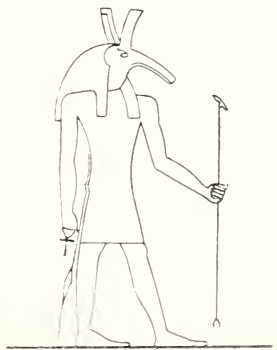
The God Seker.



The Goddess Sekhet.



The Goddess Serqet.



The God Set.



The Goddess Ta-urt (Thoueris).



Tet, a form of Osiris.



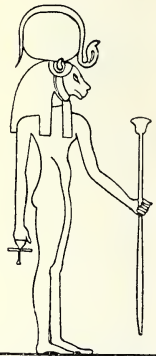
The God Tehtuti (Thoth).



Tuamutef (Son of Horus).



The Goddess Uatchit.



The Goddess Nut-Hekau.



## CHAPTER XI.

## The Egyptian Language and Writing.

THE Egyptian **language** has formed the subject of many lengthy and learned dissertations, and even at the present day scholars are not agreed as to the exact place which must be assigned to it among the African and Asiatic languages. It contains fundamental elements of African origin, and a very large number of biliteral words in it have been preserved from pre-dynastic times ; on the other hand, there are found, even in early texts, many trilateral words, which in the ordinary way we should say were of Semitic origin. Besides these, there are several words—*e.g.*, the pronouns—which are identical in form and meaning with genuine Semitic words ; and there are, of course, a considerable number of loan words, of which the Hebrew originals are well known. These facts have induced some writers to assert that the ancient Egyptian language was Semitic, and to discuss it as if it were a Semitic dialect ; but it is far more likely to have descended from an African language which possessed certain characteristics in common with the older forms of some of the Semitic dialects now known to us.


The oldest form of Egyptian **writing** is the **hieroglyphic**, in which the various objects, animate and inanimate, which the pictures represent are depicted as accurately as possible. A remarkable peculiarity of hieroglyphic writing is the slight modification of form which the characters have suffered during a period of thousands of years, but it will be readily understood that such an elaborate system of writing became extremely inconvenient under certain circumstances. So long as inscriptions were of a ceremonial or funereal character, and were intended to last for a very long time, it was natural enough to make use of elaborately drawn or carved pictures of objects ; but in the case of letters and documents which concerned the ordinary business of life the picture system was found to be too cumbrous in cases where haste was required. The scribes, when writing upon papyrus, or making drafts of inscriptions

which had to be cut in stone afterwards, began by abbreviating and modifying the characters, taking care, however, that the most salient characteristics of the object represented were preserved.

Little by little the hieroglyphics lost much of their pictorial character, and many of them degenerated into signs, which formed the **cursive writing** which ancient and modern scholars have called **Hieratic**. This was extensively used by the priests in all periods, and though it occupied originally a subordinate position in respect of hieroglyphics, a good knowledge of it was of great importance to the learned in Egypt. Soon after the rule of the XXIInd dynasty the scribes invented a series of purely arbitrary or conventional modifications of the hieratic characters, and so a new style of writing called **Enchorial** or **Demotic** came into existence. It was used at first chiefly for business or social purposes, but at length copies of the *Book of the Dead* and lengthy literary compositions were written in it. In the Ptolemaic period Demotic was considered to be of such importance that whenever the text of a royal decree was inscribed upon a stele which was to be set up in some public place, and was intended to be read by the public in general, a version of the said decree written in the Demotic character was added. Thus on the Rosetta Stone the Demotic inscription occupies the middle portion of the face of the stone, and when this stone was fixed on its pedestal the Demotic text was probably on the eye line of the beholder; the hieroglyphic version was above it, and the Greek below. In the case of the Rosetta Stone the decree of the priests which is cut upon it is probably a copy of the original document from which the hieroglyphic transcript and the Greek translation were made.

The later equivalent of the ancient Egyptian language is called **Coptic**, and of this four or five dialects are known. Its name is derived from the name of the old Egyptian city, Qebt, through the Arabic Qubt, which in its turn was intended to represent the Greek *Αἰγύπτος*. The literature written in Coptic is chiefly Christian; some think that the Holy Scriptures were translated into it in the second century, and some hold that this did not take place until the fourth century, and others assert that it was not until the eighth century that a translation of the whole of the Old Testament was made into Coptic. Curiously enough, Coptic is written with the letters of the Greek alphabet, to which were added six characters

derived from the Demotic forms of ancient Egyptian hieroglyphics, to express sounds which were peculiar to the Egyptian language.

The hieroglyphic system of writing ceased to be in general use long before the close of the Roman rule in Egypt, and the place, both of it and of hieratic, was taken by Demotic; the widespread use of Greek and Latin among the governing and upper classes of Egypt also caused the disappearance of Egyptian as the language of state. The study of hieroglyphics was prosecuted by the priests probably until the end of the fifth century of our era, but very little later the ancient inscriptions had become absolutely a dead letter, and, until the beginning of the nineteenth century, there was neither an Oriental nor a European who could either read or understand a hieroglyphic inscription. In the eighteenth century Warburton divined the existence of alphabetic characters, De Guignes rightly guessed that some of the signs were determinatives, and Zoëga thought that the hieroglyphics were letters, and that the oval rings, , or cartouches, contained royal names. In 1799 the **Rosetta Stone** was found among the ruins of Fort Saint Julien at Rosetta by M. Boussard, but it came into the possession of the British a year later, and in 1802 was deposited in the British Museum. The inscription on the stone is a decree of the priests of Memphis, in which the good deeds of Ptolemy V, Epiphanes, B.C. 205 to B.C. 181, are enumerated, and it orders that divine honours shall be paid to him; it further decrees that statues of the king shall be set up in every temple of Egypt, and orders that a copy of the decree, inscribed on a basalt stele in Hieroglyphic, Demotic, and Greek characters, shall be set up in each of the first, second, and third grade temples near the king's statue. The importance of this stone is very great, for the decipherment of hieroglyphics is centred in it, and it supplied the clue which has resulted in the restoration of the ancient Egyptian language and literature.

When the Rosetta Stone was first discovered, Napoleon Bonaparte ordered it to be taken to Cairo, and placed in a building with the other monuments which his soldiers had collected, for he intended to found an Academy there. He caused lithographic copies of the inscriptions to be prepared, and these he distributed among the *savants* of Europe; the Greek version was first translated into French and Latin by Ameilhon, and Åkerblad, a Swede, identified

some of the royal names in the Demotic text, and published a Demotic alphabet in 1802. Between 1814 and 1818 Dr. Thomas Young proved the existence of alphabetic and syllabic characters in hieroglyphic writing, and he identified correctly the names of six gods, and those of Ptolemy and Berenice; he also discovered the true values of six letters of the alphabet, and the correct consonantal value of three more. This he did some years before Champollion published his Egyptian alphabet, and as priority of publication must be accepted as indication of priority of discovery, credit should be given to Young for at least this contribution towards the decipherment of Egyptian hieroglyphics. About the year 1818 the cartouche of Cleopatra was correctly identified by Mr. Bankes from a bilingual inscription in Greek and hieroglyphs, which mentioned two Cleopatras and one Ptolemy. In 1822 Champollion published a masterly dissertation on hieroglyphics, and incorporated in it the correct results of Young's labours; his philological and linguistic studies enabled him to carry the work much further than ever Young could have done, and his subsequent labours form the foundation of the modern science of Egyptology. For the superstructure we have to thank—to mention the names of dead Egyptologists only—Birch, Lepsius, Hincks, Brugsch, Chabas, Dümichen and de Rougé. The hieroglyphic spellings of the names Ptolemy, Cleopatra, Berenice, Arsinoë, Tiberius Cæsar, and Alexander, and the values assigned to the characters by the early workers are as follows:—

$$\left( \square P \triangle T \text{ Ⲙ } O \text{ Ⲛ } L \text{ — } M \text{ Ⲛ } I \text{ Ⲛ } S \right) = \text{PTOLEMY.}$$

$$\left( \triangle K \text{ Ⲛ } L \text{ Ⲙ } \begin{matrix} A \\ E \end{matrix} \text{ or } \text{ Ⲙ } O \text{ } \square P \text{ Ⲛ } A \text{ — } T \text{ — } R \text{ Ⲛ } A \text{ — } T \text{ ...} \right) = \text{CLEOPATRA.}$$









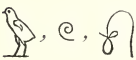





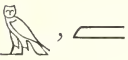






$$\left( \text{Ⲛ } B \text{ — } E \text{ — } R \text{ — } N \text{ Ⲛ } I \text{ — } K \text{ — } A \text{ — } T \text{ ...} \right) = \text{BERENICE.}$$

$$\left( \text{Ⲛ } A \text{ — } R \text{ — } S \text{ — } N \text{ — } A \text{ — } T \text{ ...} \right) = \text{ARSINOË.}$$




























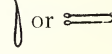


$$\left( \text{Ⲛ } T \text{ — } B \text{ — } R \text{ Ⲛ } I \text{ Ⲛ } S \text{ — } K \text{ Ⲛ } I \text{ Ⲛ } S \text{ — } R \text{ — } S \right) = \text{TIBERIUS CÆSAR.}$$

$$\left( \text{Ⲛ } A \text{ — } R \text{ — } K \text{ — } S \text{ — } N \text{ — } T \text{ — } R \text{ — } S \right) = \text{ALEXANDER.}$$







Further investigations of the hieroglyphic forms of the names and titles of Greek and Roman kings and emperors, and of their wives and daughters, enabled Champollion to deduce the syllabic values of other signs, and at length to compile a classified syllabary. The letters which he collected from the proper names and titles of Greek and Roman rulers of Egypt may be given in tabular form, thus :—







	A		H
	A or E		H
	Ā		KH
	I		S
	O or U		T
	B		T
	P		T
	M		TCH
	N		K
	R, L		K
			K

It will be noticed that we have three different kinds of K, three of T, two of H, and three of A. At the early date when the values of the hieroglyphics were first recovered it was not possible to decide the exact difference between the varieties of sounds which these letters represented; the values of the letters of the complete alphabet are as follows :—

𐀀		A	𐀁		H
𐀂		Ā	𐀃		Ḥ
𐀄		Ā̄	𐀅		KH (or χ)
	 or 	I	𐀆		} S
𐀇	 or 	U	𐀈		
𐀉		B	𐀊		SH (or Ś)
𐀋		P	𐀌		K
𐀍		F	𐀎		Q
𐀏	 or 	M	𐀐		Ḳ (or G)
𐀑	 or 	N	𐀒		T
𐀓		R	𐀔		Ṭ (or DH)
𐀕		L.	𐀖	 or 	TH (or θ)
			𐀗		TCH (or Ṭ')









The Egyptian alphabet has, in respect of guttural and other sounds, something in common with the Semitic dialects, and therefore the letters of the Hebrew alphabet have been added for purposes of comparison.


Every hieroglyphic character is a picture of some object, animate or inanimate. The simplest use of hieroglyphics is, of course, as *pictures*, thus :—  a hare,  an owl,  a bull,  a wasp or hornet,  a lotus flower,  a head.









★ a star,  a pyramid,  a leg and foot, and so on. But hieroglyphics may also represent *ideas*, e.g.,  a wall falling down sideways represents the idea of “falling”;  a hall in which deliberations by wise men were held represents the idea of counsel;  a man grasping a staff indicates the act of striking, fight, contest, etc.;  a musical instrument repre-

sents the idea of pleasure, happiness, joy, and so on. Characters used in this way are called *ideographs*. Now every picture of every object must have had a name, or we may say that each picture was a word-sign, and a list of these arranged in proper order would have made a dictionary in the earliest times. But if it were necessary to write the name of a foreign potentate, or of some object, a scribe would have to employ a number of characters which possessed the requisite sound values, without any regard to their meaning as pictures.

Let us take the name “Alexander,” one form of which was


       . Now the first sign is a







picture of a reed, the second and seventh of a mouth, the third of a bowl with a ring handle, the fourth and eighth of a door-bolt, the fifth of the surface of rippling water, and the sixth of a cake; in this name each of these characters is employed for the sake of its *sound* only. In one case, , a sign is used to express the sounds of both L and R, unless the name was pronounced “Al[e]ks[a]ntl[e]s. The need for characters which could be employed to express *sounds only*, caused the Egyptians at a very early date to set aside a considerable number of picture signs for this purpose, and to these the name of *phonetics* has been given. Phonetics are of two classes, alphabetic and syllabic. The alphabetic phonetics have already been given, and examples of syllabic phonetic

characters are the following:— *āshem*,  *nār*,  *kheper*,  
 *hen*,  *pet*,  *uat*,  *nef*,  *hetep*, and so on.

In the earliest dynastic inscriptions known to us, hieroglyphic characters are used as pictures, ideographs and phonetics side by side, which proves that these distinctions must have been invented in pre-dynastic times.









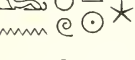






Many ideographs possess more than one phonetic value, in which case they are called **polyphones** ; and many ideographs representing entirely different objects have similar values, in which case they are called **homophones**. So long as the Egyptians used picture writing pure and simple, their meaning was easily understood, but when they began to spell their words with alphabetic signs and syllabic values of picture signs, which had no reference whatever to the original meaning of the signs, it was at once found necessary to indicate in some way the meaning and even sounds of many of the words so written ; this they did by adding to them signs which are called **determinatives**.


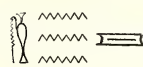
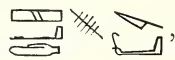
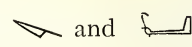




Thus, in the word *tekhen*, , "obelisk," the sign for obelisk is the specific determinative of the word *tekhen*. As examples of the use of general determinatives may be mentioned :—





1.  a man beckoning with his right hand, which is raised ; determinative of "to call."
2.  a man seated, with his hand to his mouth ; determinative of to eat, to think, to speak, etc.
3.  a hide of an animal ; determinative of animal.
4.  rain falling from the sky ; determinative of storm, thunder, etc.
5.  the solar disk ; determinative of time.
6.  a pair of legs ; determinative of actions performed by the legs.



The following words illustrate their use :—

- |    |   |               |                |
|----|---|---------------|----------------|
| 1. |    | <i>nās</i>    | to call.       |
| 2. |    | <i>ām</i>     | to eat.        |
|    |    | <i>surā</i>   | to drink.      |
|    |    | <i>sekha</i>  | to remember.   |
|    |    | <i>ker</i>    | to be silent.  |
| 3. |    | <i>pennu</i>  | mouse.         |
| 4. |    | <i>shenrā</i> | tempest.       |
| 5. |    | <i>rek</i>    | time.          |
|    |   | <i>unnut</i>  | hour.          |
|    |  | <i>hru</i>    | day.           |
| 6. |  | <i>āhā</i>    | to stand.      |
|    |  | <i>peḥ</i>    | to arrive.     |
|    |  | <i>hab</i>    | to send.       |
|    |  | <i>khenṭ</i>  | to step.       |
|    |  | <i>sper</i>   | to come forth. |

Many words have more than one determinative : thus in the word *qebh* "cool water" , the last three characters  are determinatives ; in the word *shāt* "to slay," ,  are determinatives ; and in the word *rekhit* "rational beings" , the sign  is a determinative of sound,  are determinatives showing that men and women are referred to, and  is the determinative of plurality.

In the word *nemmeḥu* "poor folk"  the pictures of a child , and a man , and a woman  are the determinatives, and show that the word *nemmeḥ* means a number of human beings of both sexes, who are in the condition of helpless children.

We have seen how ideographs, and alphabetic and syllabic phonetic signs, and determinatives may be used in writing words, let us now take a connected passage from a text and observe how the hieroglyphics are arranged therein. The passage reads :—



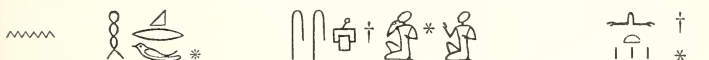
We will now break up the extract into words, for whether written horizontally or perpendicularly the words of an inscription are never separated from each other by the Egyptians; we will mark the determinatives by an asterisk,\* and the syllabic values by a dagger †, and leave the alphabetic signs unmarked, and add the transliteration with the translation arranged interlinearly.

  
*au*    *ari* - *na*                      *heseset*                      *reth*                      *hereret*


I have done what is pleasing to men, [and] what is gratifying

  
*neteru*                      *her* - *s*                      *au*                      *ta* - *na*                      *tau*


to the gods because of it    I    have given                      bread

  
*en*                      *heger*                      *sesa* - *a*                      *at*


to the hungry,                      I have filled                      the destitute,

  
*au*                      *shes* - *na*                      *neter*                      *em*                      *per* - *f*                      *an*


I                      have followed                      god    in his    house,                      not

  
*aa*                      *re-a*                      *em*                      *shenit*                      *an*

was magnified    my mouth    against                      the nobles,                      not

  
*pet*                      *nemmat-a*                      *shem* - *a*                      *her* *sa*

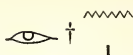
making long                      my stride,                      I    walked                      according to

*khenṭ*

the step of

*sheps*

dignity,

*āri - nā*

I acted

*em*

according to

*maāt*

the law

*mer*

beloved


*en*

of the

*suten*

king.

The following common words will also illustrate the use of phonetics and determinatives:—

*ān*

skin.

*shenti*

hair.

*fenṭ*

nose.

*ābeḥ*

tooth.

*nes*

tongue.

*tcheru*

skull.

*neḥebet*

neck.

*erment*







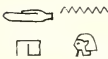





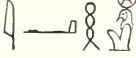


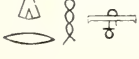
shoulder.

*ā*

hand and arm.

*at*

back.

	<i>ment</i>	breast.
	<i>âb</i>	heart.
	<i>maāset</i>	liver.
	<i>uārt</i>	thigh.
	<i>ḥāu</i>	flesh.
	<i>āt</i>	members.
	<i>tehen</i>	forehead.
	<i>ānhu</i>	eyebrows.
	<i>senf</i>	blood.
	<i>pet</i>	sky.
	<i>ta</i>	earth.
	<i>rā</i>	sun.
	<i>āāḥ</i>	moon.
	<i>seb</i>	star.
	<i>hru</i>	day.
	<i>kerḥ</i>	night.

## CHAPTER XII.

## Hymn to Rā, from the Papyrus of Ani.

THE following is the text of a hymn with interlinear transliteration and translation, which will serve to give the reader an idea of the manner in which the Egyptians strung words together, and will show how alphabetic and syllabic characters, and determinatives, are used in a religious composition :—

1.		*				
	<i>tua</i> - <i>tuau</i>	<i>Rā</i>	<i>χeft uben - f</i>			
	An adoration of	Rā	when he riseth			
<i>em</i>	<i>χut</i>	<i>abtet</i>	<i>ent</i>	<i>pet</i>	<i>hā en</i>	
in	the horizon	eastern	of	heaven.	Rejoice	
	2.					
<i>āmu</i> - <i>χet</i> - <i>f</i>		<i>ā</i>	<i>Āusār</i>	<i>Ani</i>		
those who are in his train.	Hail	Osiris	Ani,			
<i>em</i>	<i>maāχeru</i>	<i>t'et' - f</i>	<i>ā</i>	<i>āten</i>	<i>pui</i>	<i>neb</i>
with the word of <i>maāt</i> *	saith he :	Hail	Disk	that,	lord	

\* *Maāt kheru* means, word of *maāt*, "[whose] word [is to become] *maāt*," or, "whose word is law." The scribe Ani is supposed to have arrived at the state wherein he has the power of uttering his words in such a way that they *must* have the effect he wishes them to have.

		3.			
<i>satetu</i>	<i>uben</i>	<i>em</i>	<i>xut</i>	<i>hru</i>	<i>neb</i>
of rays,	rising	in	the horizon	day	every;

<i>pest - k</i>	<i>em</i>	<i>hrā</i>	<i>en</i>	<i>Ausār</i>	<i>Ani</i>
do thou shine	upon	the face	of	Osiris	Ani,






				4.
<i>em maāxeru</i>	<i>tua - f</i>	<i>tu</i>	<i>em</i>	<i>tuait</i>
{ with the word }	He adoreth thee	at	daybreak,	
{ of maāt. }				








<i>se - hetep - f</i>	<i>tu</i>	<i>māseru</i>
he maketh to rest thee with praise		at eventide.


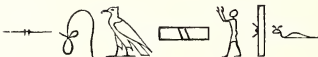


<i>per</i>	<i>ba</i>	<i>en</i>	<i>Ausār</i>	<i>Ani</i>	<i>maāxeru</i>
May come forth	the soul	of	Osiris	Ani,	{ with the word }
					{ of maāt, }




5.				
<i>henā - k</i>	<i>er</i>	<i>pet</i>	<i>utu - f</i>	<i>em</i>
with thee	into	heaven,	may he go forth	in



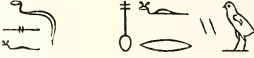
<i>Māāṭet</i>	<i>menā - f</i>	<i>em</i>	<i>Sektet</i>
the <i>Māāṭet</i> boat,	may he come into port	in	the <i>Sektet</i> boat,







 6. 

  
*àbex - f em àxemu - urt em*  
 may he go in among the stars which never set in



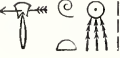










  
*pet Àusàr Ani hetep-thà maāxeru*  
 heaven. Osiris Ani, being at peace { with the word }  
 of *maāt*,




 7. 
  
*t'et f suaš' - f neb f neb*  
 saith he, adoreth he his lord, the lord of




  
*heh ànet' - hrà - k Heru - xuti*  
 eternity, [saying]: Homage to thee, Horus of the two horizons,




  
*xeperà pu xeper t'esef neferiu*  
 Kheperà that is, [who] created himself; doubly beautiful



 8. 
  
*uben k em xut se - het' - k*  
 [is] thy rising in the horizon, thou shinest upon







  
*tau em satu k neteru nebu*  
 the two lands with thy beams. Gods all





*em*

are in



*hāāu*

rejoicing [when]



*maa*

*s[en]*

*tu*

they see

thee

9.



*em*

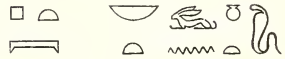
in the condition



*suten*

*en*

of king of

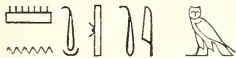


*pet*

*Nebt Unnut*

heaven.

Nebt-Unnut



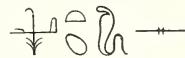
*men - θā*

is placed



*teḫ - k*

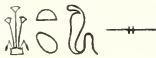
upon thy head ;



*gemāt*

*s*

her portion of the south



*meht - s*

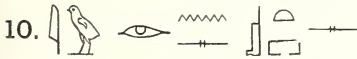
[and] her portion of the north



*em*

*apt - k*

[are] on thy forehead ;



*āu*

*āri - nes*

*āuset - s*

she maketh her place



*em*

*hāt - k*

before thee.



*Tehuti*

Thoth



*men*

is fixed



*em*

in



*hāt*

the front of



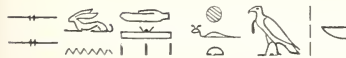
*uāa - k*

thy boat



*her*

to



*sesunnet*

annihilate

*xeftiu - k*

thy enemies



11.

*nebu*


all,

*ānu*

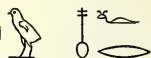
Those who dwell

*tuat**per**em**xesefu - k*

in the netherworld come forth to meet thee with bowings,

*er**maau**sem*

12.

*pu**nefer*

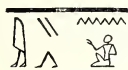

and to

see [thy]

Image

that

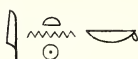
beautiful.

*i - na**xer - k**aua**henā - k er*

I have come before thee, may I be with thee to

*maa*

see

*āten - k*

thy disk

*hru*

day

*neb*

every,

*ān*

may [I]

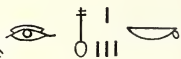
*xenā - tu*

not be shut in,

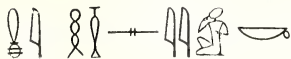
*ān*

may [I] not be turned back,

13.

*šenār - tu**maiu**hāu - ā**em**teka**neferu-k*

may be renewed my members by the sight of thy beauties,

*mā**hesi - k*

like thy favoured ones


*nebu*


all,


14.


*her**entet**nuk**uā*


because I am one


  
*em ennu en šepses - nek tep ta au*  
 of those who worshipped thee upon earth. May


  
*peḥ-nā er ta en heḥ χnem - nā*  
 I arrive at the land of eternity, may I be united to


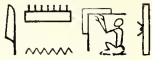

  
*er ta en t'etta entek às utu - nā*  
 the land of everlastingness; thou, behold, hast ordered for me





  
*set neb - à à Aūsār Ani māχeru em*  
 it, my lord. Hail Osiris Ani, { with the word } in  
 of maāt,





  
*hetep māχeru t'et - f ànet' - hrà - k uben - k*  
 peace, { with the word } he saith: Homage to thee, thou risest  
 of maāt,






  
*em χut - k em Rā hetep her Maāt*  
 in thy horizon as Rā, stablished by Maāt!

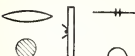


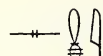
  
*t'a - k pet hrà neb her maa - k*  
 Thou passest over the sky, face every is for watching thee





17.  *sem* - *k*       *amen*       *em*    *hrä* - *sen*  
 and thy progress, having been hidden from face[s] their;





 *tä* - *k* - *tu*       *tuat*       *em*       *māseru*  
 thou givest thyself [at] dawn [and] at eventide

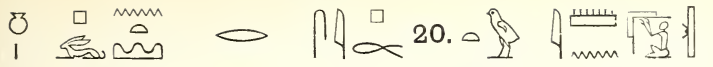
 *hru*      18.  *reṭiu*       *seqtet*       *ḫer*  
 day [every]. Goeth forward in strength the *Sektet* boat having


 *hen* - *k*       *satu* - *k*       *em*       *hräu*       *än*  
 thy majesty; thy beams shine in [all] faces, not


 *reḫ* - *set*       *smu* (?)       *än*       *smä*  
 known are they [thy] rays, not can be told

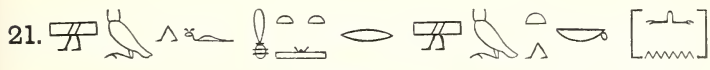
19.  *ämmu* - *k*       *taiu*       *nu*       *neteru*  
 thy beams. The lands of the gods


 *maa* - *entu*       *her*       *än*       *set*  
 must be looked upon, and the colours of the eastern countries

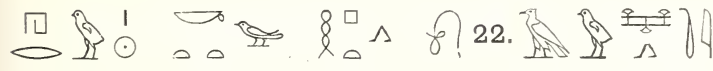

  
*nu Punt er sâp - tu âmen*
  
 of Punt for to be computed what is hidden.



  
*âri - k uâ - ðà sem un - re - f*
  
 Thou makest alone by thyself [thy] form in its appearance,


  
*xeperu - k ðep Nu âuf er*
  
 thou comest into existence above Nu. He,

21. 
  
*sem - f mâtet er semt - k ân*
  
 may he progress even as thou progressest, not


  
*âri - nef âbu mâ hen - k*
  
 may he make cessation even as { thy majesty [maketh] }
   
 not cessation }


  
*hru ketet hept uau - ðà*
  
 for a period little, striding, travelling over


  
*âtru em heh hefnu*
  
 distances of millions of years { and hundreds }
   
 of thousands }

*at*

in one moment

*serät*


little ;

*äru - nek*

thou doest

*set*


it

*hetep - nek*

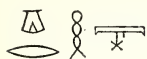
and thou settest.

*gem - nek*

Thou makest an end of

*unnut*


the hours

*kerh*

of the night,

*mätet*

likewise

*mesmes - nek*

thou dost thyself count

*set*


them,

*gem - nek*

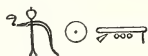
thou endest [them] according to

*mä*

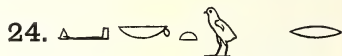
according to

*entä - k*

thy statutes,


*het' - ta*

and the earth becometh light.

**24.***tä - k - tu**er*

Thou givest thyself


to

*rä - k*

thy work

*em*

under the form of

*Rä**uben - k**em*

thou risest

in

*xut*

the horizon. Osiris, scribe

*Ausär än**Ani*

Ani

*mäxeru*{ with the word  
of maät, }*l'et - f*

he saith,

25.\* - *f*    *em*    - *k*    - *f*  
 he adoreth    thee    in    thy shining,    he saith

*nek*    *em*    - *k*    - *k*    *em*  
 to thee    in    thy rising    when thou makest dawn    in

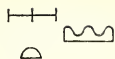
*sega*    - *k*    26. - *k*  
 exulting over    thy coming into existence: Thou art crowned

*em*    *seāā*    - *k*    - *u*    - *k*  
 in the majesty of thy beauties,    advancing    thou mouldst

- *k*    *messu*    *āti men*    - *f*  
 thy limbs,    bringing them forth    painlessly;    born is he

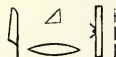
*em*    27. *Rā*    *uben*    *em*    *hert*  
 in the form of    Rā,    rising    in    the upper regions.

- *k*    - *ā*    *hert*    *ent*    *heh*  
 Grant thou    that I may reach    the heaven    of    everlastingness

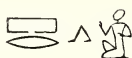

*set**ent**hesiu**sma - à*

and the mountain of [thy] favoured ones, may I be joined

28.

*em**xu**sepsi**àger**nu*

with the shining beings, holy and perfect of

*Neterxert**per - à**henā - sen**er*

the netherworld, may I come forth with them to

*maa*

see

*neferu-k*

thy beauties.



## CHAPTER XIII.

## The Learning of the Ancient Egyptians.


THE ancient Egyptians enjoyed among the nations of antiquity a great reputation for being both religious and learned; we have given in the preceding chapter a brief sketch of some of the most salient features of the Egyptian religion, and it now remains to indicate shortly the principal characteristics of the learning of the people of Egypt in the dynastic period. The custom of embalming the dead taught the Egyptians a certain amount of practical **anatomy**, and tradition asserts that they possessed many works on this subject; it is, however, clear that beyond a knowledge of the skeleton, and a good acquaintance with the various organs which they removed from the body when preparing it for embalming, their information concerning the body was limited. They recognized that the heart was the principal member of the body, and they understood the functions of the main veins and arteries, a fact which has caused some to say that the Egyptians discovered the circulation of the blood. The importance of the heart was known at a very early period, for the object of one of the oldest chapters in the *Book of the Dead* (XXXB) was its restoration to the deceased in the new life which he lived beyond the grave. In the chapter the deceased addresses his heart as "My mother, my mother, O heart of my existence upon earth," and the words, according to the rubric, were to be recited over a green stone scarab set in gold. An ancient tradition indicates that the use of the beetle in connection with it dates from the time of Senti, about B.C. 4400, but there is little doubt that the beliefs which were associated with it were the product of pre-dynastic religious thought. In any case, the prayer given in Chapter XXXB was recited by pious Egyptians in the Ptolemaic period, and the deceased entered the Judgment Hall of Osiris with a prayer on his lips which was then at least 4,000 years old.






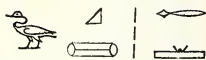
The knowledge of **medicine** possessed by the physicians of the dynastic period was probably of a higher class than their

anatomy, and it certainly involved a good practical acquaintance with **botany**. The climatic conditions of Egypt forced them to pay considerable attention to diseases of the eyes and stomach, and there is no doubt that they treated these with considerable success. In the *Book of Medicine*, commonly known as the Ebers Papyrus, a very large number of recipes are given, and an examination of these seems to indicate that in writing prescriptions the physician added many useless substances to the one or two which he relied upon to effect the cure. He wished apparently to impress upon his patients the great amount of various kinds of knowledge which it was necessary for him to possess in dealing with their ailments, and some medicines contain a score or more of ingredients. As we should expect, decoctions of plants and herbs, vegetable powders and oil, fruit essences, etc., were largely used, and honey appears in many prescriptions. Associated with really useful remedies we find nauseous substances, such as urine, human and animal excreta, oil of snakes, beetles boiled in oil, etc. From the fact that many of these are prescribed as remedies for diseases which are of an entirely opposite character, it is clear that they were introduced into prescriptions merely for the sake of effect. That portion of Egyptian medicine which deals with indigestion, and the ills which result from cold and chill, shows that the Egyptian physician was able to cope successfully with the ordinary complaints of his fellow men, and the good and careful physician earned and obtained, then as now, the gratitude of mankind. Diseases of the eyes were especially studied by him, and we know that by means of certain mineral compounds, unguents, etc., he was able to find effectual remedies for the results of excessive light, the glare of the sun on the water, change of temperature, sand, dust, flies, etc. In Egyptian medicine, as in many other products of their civilization, there is much which belongs to the pre-dynastic period, and to the time when man was intensely ignorant and superstitious, and was obtaining his knowledge by bitter experience; but it must be remembered that the Egyptian was only passing through the stage through which all ancient peoples have passed, and anyone who takes the trouble to compare some of the recipes of the Ebers Papyrus with many in some standard mediæval medicine book will be surprised at the numerous points of resemblance. To what extent modern nations are indebted to the Egyptians in respect of medicine need not concern us here.

**Astronomy.**—There is no doubt that the Egyptians possessed a considerable amount of knowledge about the heavens, and that this is worthy of the name of astronomy. The first surveys of the stars were made by them for agricultural purposes, that is to say, they depended on the appearance of certain stars for knowing when the inundation of the Nile was coming near, and the best time for sowing their crops. At a very early period they invented a year which contained 12 months, each of 30 days, and because they found this year too short, they added to it five days, making in all 365. But inasmuch as the true solar year consists of nearly  $365\frac{1}{4}$  days, it is clear that unless one day is intercalated every four years, the whole year must slip back one day every four years, and that it is only a question of time when midsummer day would fall on Christmas Day. Curiously enough, however, many of the Egyptians clung to the year of 365 days, although, as we know, they were fully aware that the year in common use was practically a quarter of a day too short. There may have been many reasons for their action in this respect, but the strongest of all appears to have been the fact that the division of the year into 12 30-day months and the five additional days was a very ancient one, and that they had received from very early times the traditional custom of regarding certain days as lucky, and certain days as unlucky. Had they adopted the year of 365 days, with a day intercalated every four years, they would have been compelled to move their whole system of lucky and unlucky days every four years. Thus conservatism, and probably religious sentiment, caused them to cling to a changing year which only agreed with the true year once in 1,461 years.

The practical difficulty as regards agriculture was overcome by the priests, who regarded as the true New Year's Day, that day on which the star Sothis, *i.e.*, Sirius, the Dog-Star, rose with the sun; the interval of time which elapsed between two appearances of Sothis in this manner was called a Sothic Period, and each of the 1,461 divisions of this period was a Sothic year. A record of the progress of the Sothic Period was kept by the priests, who were able to inform the farmers on what day Sothis would rise with the sun, and which day was to be regarded as the first day of the Inundation, and thus agricultural operations could be regulated without difficulty. An attempt was made by Ptolemy III to reform the calendar by intercalating one day every four years but

it seems not to have been very successful. The division of the year into seasons, each containing four 30-day months, or 120 days, was connected directly with farming works; the first was called "season of the inundation," the second "season of coming forth" (*i.e.*, growing), and the third "season of harvest." The Egyptians made star lists and charts, in which according to a system of their own they indicated the positions of the stars in the heavens, but they had no astronomical instruments, in the modern sense of the term, to help them. They counted the hours by means of the instrument .

For **mathematics** of a theoretical or high class the Egyptians had no use, and there is no evidence to show that they ever attempted to work in the higher branches of the science. The Mathematical Papyrus in the British Museum proves that they had a good knowledge of elementary arithmetic, which was sufficient for all their wants in daily life. It enabled them to count farm produce, and to carry on exchanges in kind—for they had no money—and, coupled with an elementary knowledge of land measurement, assisted them to find approximately the areas of irregularly shaped pieces of land. In fact, arithmetic and geometry, to judge by the evidence before us, were only studied of necessity. All their calculations which have come down to us are unnecessarily elaborate, and proclaim unfamiliarity with quick or mental calculation. Their system of counting is clumsy, as will be readily seen. The numbers 1 to 9 are expressed by short perpendicular strokes, ten is , a hundred is , a thousand is , a million is , and ten million is ; but to express "992,750 large cakes of bread," it is necessary to write 

      , *i.e.*, the

symbol for 100,000 written nine times, the symbol for 10,000 written nine times, the symbol for 1,000 written twice, the symbol for 100 written seven times, the symbol for 10 written five times. December 28, 1899, would be expressed thus:—year

1899, month 12, day 28, or  (year)      

(1000 + 100 + 100 + 100 + 100 + 100 + 100 + 100 + 100 + 100 + 10 + 10 + 10 + 10 + 10 + 10 + 10 + 10 + 10 + 1 + 1 + 1 + 1 + 1 + 1 + 1 + 1),  $\overbrace{\otimes}^{\wedge}$  (month)  $\cap$  (10 + 2),  
 $\odot$  (day)  $\cap$  IIII (10 + 10 + 8).\*

Among the learning of the Egyptians must certainly be mentioned **magic**, for it occupied a very prominent place in their minds in all ages, and was probably the forerunner of their religion. The Westcar Papyrus at Berlin proves to us that even so far back as the days of King Cheops there were professional workers of magic who made the public believe that they could kill birds by cutting off their heads, and then, having united their heads to their bodies, could restore them to life, and that they could make a portion of the water in a lake remove itself and set itself upon the other portion, "in a heap," leaving the ground dry on which it had stood, merely by uttering a "word of power." The Egyptians believed that every object, animate and inanimate, could be made to obey the words of the men who had a thorough knowledge of words and names of power. Moreover, the statues of men could be made to perform work, mere pictures of objects could be made to become actual things, good and evil spirits could be made to occupy, or could be driven out from, living creatures (*i.e.*, men, women, birds, animals, &c.); the dead could be raised, and all the customary limitations of matter, time, and space could be set at naught by the well-instructed magician. It was believed that words of good or evil once uttered under certain conditions were bound to produce an effect, especially if they were coupled with the name of some god, or spirit, or demon of power. The influence of the spoken word could be transferred by writing to a statue, or to something worn on the body, *e.g.*, a ring, or plaque, or necklace, or papyrus; and wherever these were carried the influence of the name or formula went likewise. Moreover, it was thought possible to transmit to the *figure*, or *statue*, or *picture* of any man, or woman, or animal, or living creature, the soul of the being whom it represented, and from time immemorial the people of Egypt believed that every statue and every figure

\* An interesting set of calculations, quite different from those found in the Rhind Papyrus, have been worked out and published by Mons. G. Daressy in the *Recueil*, tom xxviii, Paris, 1906; they belong to the period of the XIIth dynasty.

possessed an indwelling spirit. By burning a picture or a statue of a person great injury might be done to him, especially if the burning were accompanied by the recital of a curse or ban; and this belief is the cause of the widespread use of "magical figures" made of wax or papyrus. To do harm to a man, the magician first made a model of him in wax, and wrote his name upon it; if he wished to cause him pains, he held the figure over hot ashes, and as it slowly melted he made gashes in it, or stuck pointed wires into the parts of it where he wished the pains to come, and recited the name of the person who was represented by the figure. This was the method of procedure when it was sought to produce a painful and lingering death, but when a swift death was required, the wax figure was thrown into a bright, clear fire, and was consumed as quickly as possible. On the other hand, figures made of wax and other substances might be made to minister to the wants of man, as in the case of *ushabtiu* figures. Numbers of these were buried in tombs, so that when the deceased spoke the words of power which are found in the VIth Chapter of the *Book of the Dead*, they might spring into full-grown men or women and perform the agricultural labours at which the deceased would have had to toil had they not been there to work on his behalf. Wax figures of men and animals were also made to serve as receptacles for evil spirits which were expelled from men.

The religious books of Egypt are filled with allusions to **magical words and ceremonies**, and the writers seemed not to hesitate about repeating any legend, however impossible it may have seemed to them. Thus Isis by her magic caused Rā to be poisoned, and only consented to cure him when he revealed to her his secret name. When Horus was stung by a scorpion, and Isis found him lying dead, her sister Nephthys cried out to Thoth, who stopped the Boat of the Sun in which he was travelling, and came down to listen to what she had to say. It was Isis who raised Osiris to life by her words of power, and then conceived a son by him, and she also recited the formulæ which were so important for the reconstitution of his body. These formulæ were not invented by her, but were taught to her by Thoth, the intelligence of the gods, who spake the word which resulted in the creation of the world, and they were supposed to have, in consequence, divine authority. The "gods," as well as men, were obedient to such words, and any magical composition or formula which could in any way

be connected with Isis was supposed to possess special efficacy. It will be understood readily that in the days when diseases were supposed to be caused by evil spirits, and when the belief in demoniacal possession was universal, words of magical power were as important as medicine for the sick and suffering, and that charms, and spells, and incantations, and exorcisms, were considered to be as potent as drugs. The anthropomorphic conception of the gods which was common throughout Egypt, caused men to think that the same calamities befell the denizens of heaven as the inhabitants of earth, and they believed that the gods relied upon magic for protection against accidents, sickness, and death. Legends of the troubles which came upon the gods were current, and the magician professed to know how they acted and what they said upon those occasions, believing that a repetition of the divine acts and words would be followed by the same results. Hence on certain occasions he assumed the characteristic dress of one god or another, and proceeded to declare that he was himself that god, and to give his orders to the spirit or spirits whom he wished to rule. The formulæ which were recited by him consisted for the most part of a string of names of demons, or, at all events, of supernatural beings, for it was a commonplace of magic that if only the secret name of a god or demon were known, it was easy to procure his help and obedience. To be able to name a sickness or disease, or the cause of it, was synonymous with curing it, even though the magician might not be quite sure which it was among a list which he recited.

It is, however, in connection with **the dead** that the importance of magic to the Egyptians becomes apparent, for, although they believed that they would obtain resurrection and immortality through Osiris, they lost no opportunity of making certain their hope so far as was possible by their own exertions. Every process of mummification and bandaging was safeguarded by spells and charms; the mummy bandages were inscribed with prayers, etc., figures of the gods and amulets were laid on various parts of the body, or rolled up between the bandages; the intestines, which were preserved separately, were placed in jars with magical inscriptions upon them, and a scarab was laid on the breast to take the place of the heart, which had been removed. On the coffin were painted figures of gods, and prayers full of allusions to incidents connected with the **resurrection of Osiris**; the sepulchral stele was inscribed with prayers for offerings, which could only be

supplied by supernatural means, and every act relating to the deposit of the body in the tomb was connected with magical beliefs and ceremonies. The *Book of the Dead* supplied the deceased with prayers and magical formulæ, and the names of the various supernatural beings whom he would meet on his way to the kingdom of Osiris, and indicated to him what to do and what to say in order to procure for himself the means of subsistence in the other world. All the funeral ceremonies of the dynastic period were copies, more or less exact, of those which were performed in pre-dynastic days for Osiris, and the Egyptian felt certain that if only he could ensure being said for him the words which were said for Osiris, and have performed for him the ceremonies which were celebrated for Osiris, he must necessarily rise again, as did Osiris, and enjoy immortality, as did Osiris. The Egyptians never entirely gave up their beliefs in magic, and long after they became Christians, they placed their confidence in sacred names, words of power, amulets, etc. The Greek magical papyri which were written in the early centuries of the Christian era contain many borrowings from the older Egyptian books of magic, which were very numerous. The ancient inhabitants of Babylonia were great believers in magic, but there is no doubt that Egypt was the home of the "Black Art," and that much of Egyptian magic survived in the writings of mediæval sorcerers.

The **literature** of Egypt. If we deduct from the works of the ancient Egyptians those which relate to religion and magic, what remains is not relatively much, but it is extremely interesting. The **hymns** to the gods contain lofty sentiments, well expressed, and here and there may be noted the awe-struck resignation which is so characteristic of the hymns of many Oriental peoples. A few **love songs** have come down to us, and they show that the Egyptian poet was as much a master of his craft as the writer of the Song of Solomon. No attempt is made to make rhymes, but very good effect is produced by a sort of rhythmic prose and parallelism of members. The *Song of the Harper*, which was written in the reign of Antuf, recalls many of the sentiments expressed in the Book of Ecclesiastes; it points out that all things are transitory, that generations come and go, and are as if they had never been, that the sun rises and sets, that men beget and women conceive, and the writer exhorts the listener to make merry, to make love, to cast away all cares, and to enjoy



happiness until the day shall come when we have to set out for the land "which loveth silence." Such songs were sung probably in exactly the same manner in which the Egyptian sings songs to-day, but **music** in the modern sense of the term was unknown. Singers were accompanied by reeds and flutes of various kinds, generally played by men, whilst women beat tambourines, or rattled sistra, the noise of which served the double purpose of driving away evil spirits and of making a pleasant sound. Harps, both large and small, were well known and often used; the number of strings varied between five and ten. Speaking generally, the Egyptians were acquainted with all the musical instruments which are mentioned in the last Psalm (cl.). The famous **Song of Pentaurt**, the Poet Laureate of the day, deals with the victory of Rameses II over the Kheta, but it is so long that it must only have been sung on ceremonial occasions.

**History** in the modern sense of the word was not written by the Egyptians. They kept records of the order of succession of kings, with the lengths of their reigns, and it is probable that they possessed "Chronicles"; but so far as we know now no connected history of the country was ever written except that of Manetho, who was alive in the reign of Ptolemy II, and compiled his work by the order of this king. Many kings, *e.g.*, Thothmes III, Rameses II, Seti II, took care to have the annals of their reign written. **Biography** is represented by numerous funeral stelæ, and inscriptions on the walls of tombs, which supply a considerable amount of valuable historical matter. The Egyptians possessed a useful group of compositions or **moral aphorisms** and precepts, which inculcated the great importance of a religious and moral life, and contained a number of shrewd observations, sometimes expressed in long, high-sounding phrases, and at other times in a few short, pithy words. Many of the precepts in the works attributed to Kagemna and Ptaḥ-ḥetep may for beauty of sentiment and sound common sense be compared with the sayings in the Wisdom of Solomon, the Book of Proverbs, and Ecclesiasticus.

**Travels** are represented by the Story of Sanehat (B.C. 2500); by the narrative of the Egyptian who visited Palestine and gives an account of his travels in a letter to a friend; by the record of the journey of Unu-Åmen, who went to Palestine to buy cedarwood to make a new barge for Åmen, the great god of Thebes, about B.C. 1100; and by the story of the shipwreck of a traveller who is cast upon a sort of enchanted

island, wherein dwells a monster serpent. Under **fiction** and fairy stories must be mentioned the Tale of the Two Brothers, which consists of two tales that were originally separate works; the Story of the Predestined Prince; and the Story of the Peasant whose donkey was stolen, and who appealed for its restoration to the local magistrate. This official was so much interested and charmed by the learning of the poor man that he caused the hearing of the case to be continued through many days in order that he might enjoy the learning and skill which the appellant displayed in conducting his case. Fiction combined with magic is well illustrated by the stories narrated in the Westcar Papyrus, to which reference has already been made, and the dialogue between a man and his soul proves that the most learned of the Egyptians sometimes indulged in philosophical contemplation.

The Egyptians were undoubtedly law-abiding people, and yet we have up to the present found no copy of the code of **laws** under which Egypt was administered and ruled. Under the early dynasties justice was probably dispensed in the rough-and-ready way which is so common in the villages all over the East, *i.e.*, the head of each village heard the cases that were brought before him, and meted out summary punishment for the offenders. The more difficult cases were tried before a number of priests, who appear to have received a salary for sitting as Judges daily in the courts. The two most famous law cases of which any record has come down to us are: (1) The trial of the thieves who plundered the Royal tombs at Thebes, and (2) the trial of the officials and others who entered into a conspiracy to kill Rameses III. On the first the court at Thebes sat for several days, and the evidence was abundant; the sites of the robberies were visited, but the higher officials made such conflicting statements that it is impossible to see who was the real leader of the gang of tomb robbers. It seems as if the Governor of Thebes and the head keeper of the necropolis were both implicated, and that they quarrelled and made misleading statements intentionally. From this case we learn that torture was sometimes employed to make unwilling witnesses speak. The second case was, it seems, a *harim* conspiracy, which was not, however, tried in the ordinary way, but by a special group of judges, selected no doubt by the king; the king refused to investigate the matter, probably because he did not wish to condemn to death men who had been his trusted friends and officials. The guilt of


many of those who were condemned was only too clear; they were condemned to death, but were permitted to die by suicide. It is quite clear from the general testimony of the inscriptions that the fundamental laws of Egypt were few, and it is equally clear that they were very old; mutilation, *i.e.*, the cutting off of a hand, the slitting or cutting out of the tongue, cutting off the nose and ears, etc., was certainly the punishment for murder, theft, slander, and even for lying under certain circumstances. Adultery and treason were punished with death.

A good idea of the sins and crimes which were held in abomination by the ancient Egyptians can be obtained from the CXXVth Chapter of the *Book of the Dead*. In this we see that 42 sins are enumerated, and that the deceased declares to 42 gods that he has not committed them. These sins include murder, manslaughter, adultery, and acts against chastity, theft, arson, sacrilege, contempt of God, treason against the king, anger, cruelty, deceit, hastiness of speech, envy, hatred, etc., and they show that, under the XVIIIth dynasty at least, the conception of what a moral and religious life should be was a very high one. The Egyptian idea of law and right and truth was a straight line which was called *maāt*, and any deviation from that line was sin; the type of physical law was the path of the sun which was supposed to have been laid down by THOTH and his female counterpart MAĀT, and *maāt*, *i.e.*, right and moral integrity, was the ideal at which all good and pious Egyptians aimed.


We have now briefly considered the learning of the Egyptians, *i.e.*, the product of their minds, and we must now refer to the skill and cunning which they displayed in their handicrafts, *i.e.*, the product of their hands. In **architecture** the Egyptians excelled all the other Oriental nations of antiquity of which remains have come down to us. They devoted their best energies to the building of **tombs** and **temples**, the former as the everlasting abodes of the deified ancestors whom they worshipped, and the latter as the houses wherein their gods dwelt. In pre-dynastic times tombs were of a very simple character, and they consisted of holes dug in the sand; at a later period such holes were lined with bricks or slabs of stone, and eventually little houses were raised over such graves. When the relatives and friends of the dead began to visit the tombs the grave-house was made larger, and accommodation was provided for those who wished to make offerings to the dead. The pit for the body was sunk deeper and deeper as

time went on, and when men had learned how to mummify the dead, a special room, or **mummy chamber**, came into use, and stone sarcophagi for the mummies of the dead were placed inside them. By this time masons had become skilled in working stone, and continuous employment resulted in increased expert knowledge.

The oldest form of tomb building is called *maṣṭaba* by the Arabs, because it resembles in shape a bench. The top is flat, the sides slope outwards slightly; the outsides of the walls are solidly built of well-cut stones, but the cores of the walls are made of masons' rubbish. The *maṣṭaba* is entered on the east side, and the door is sometimes ornamented with square pillars. Inside are a stele recording the name and titles of the deceased, an altar for the offerings of relatives and friends, and often a small chamber intended to hold the statue of the deceased. This is called the *serdâb*, and it was connected by an opening with the tomb, so that the *ka*, or double of the



Entrance to an Early Tomb.  
(From *Prisse d'Avennes.*)

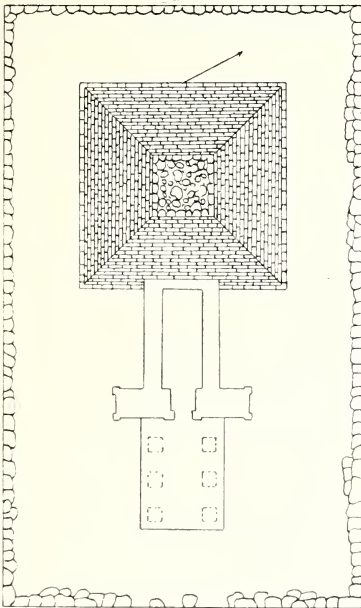


Pyramid Tomb with Funeral Chapel.  
(From *Prisse d'Avennes.*)

deceased, might hear the prayers and enjoy the smell of the incense and offerings. The pit leading to the mummy chamber was square, and large enough to allow the mummy and its sarcophagus to be passed down; maṣtabas were built in rows with narrow passages between them, and thus a cemetery of the IVth or Vth dynasty resembled a little town of detached stone houses of the same shape built in rows.

Contemporary with the maṣtaba was the **pyramid** tomb, the largest examples of which are to be seen at Gîzah.

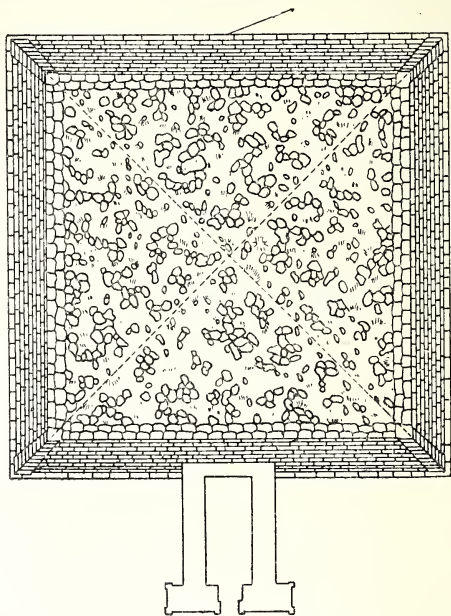
The mummy chamber was built either below the centre of the pyramid, or in it, and it was approached by a slanting corridor, which was provided with doors arranged at intervals. Each pyramid was provided with a chapel in which funeral services were performed by a staff of priests. So long as the dead had to be buried in stony plains, maṣtabas and pyramids were the classes of tomb most suitable for kings and noblemen, but when, on account of the great value of the land, the dead had to be buried in the hills, a modification of the plan of the tombs of the wealthy became necessary. Between B.C. 3500 and 2500 pyramidal tombs were built of brick, and were from 15 to 20 feet high; they were often surrounded by a wall.



Plan of a Pyramid Tomb, with Vestibule, or Funeral Chapel, and corridor, the whole enclosed by a wall. (From *Prisse d'Avennes.*)

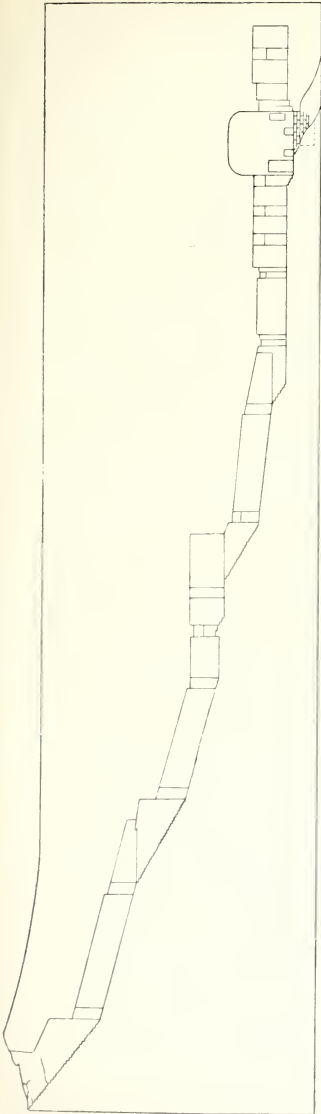
On the east side was a small porch, which took the place of the chapel of the larger buildings, and here offerings were made, and prayers said on behalf of the dead. The next stage in tomb building was to hew the chapel and shaft leading to the mummy chamber, and the mummy chamber itself, out of the solid rock only the shaft was hewn horizontally instead of

perpendicularly. In the chapel or hall of such tombs a niche was hollowed out for the statue of the deceased; this niche is the equivalent of the *serdâb* of the tombs of the Ancient Empire. Under the XVIIIth and XIXth dynasties the kings who ruled Egypt from Thebes built magnificent tombs, with long corridors and several chambers, in the hills on the western bank of the Nile. A religious motive seems to have influenced the architect in making his plans, and the tombs of the great



Pyramid Tomb with Funeral Chapel. The Core of the Pyramid is built of Rubble. (From *Prisse d'Avennes*.)

became veritable copies of the Underworld as it was conceived in the minds of the theologians of the day. All the main features of the ancient tomb were carefully preserved, only the arrangement was different, and this difference showed itself most markedly in connection with the chapel. Instead of building the funerary chapels at the entrance to the tombs in the Valley of the Tombs of the Kings, some kings built them near the river, where they were easy of access, and where they could be built in a style of magnificence and size worthy of



Section of the Tomb of Seti I, showing how the Corridors and Chambers enter and descend into the Mountain.  
(From *Prisse d'Avences*.)

their builders. All royal tombs appear to have been built according to plans approved by those for whom they were made, and it results as a matter of course that hardly any two are alike in detail or style of ornamentation.

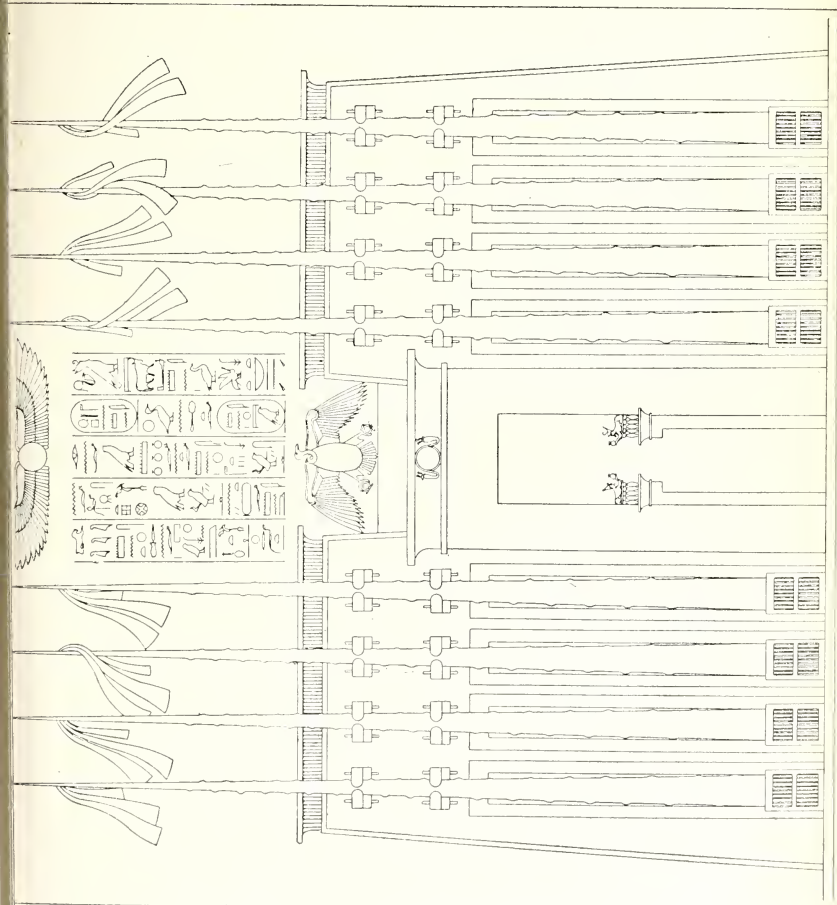
After the XXVIth dynasty tomb architecture declined, and kings and nobles had to be content with relatively small and ill-built tombs; all the essential features were, however, preserved, and the dead were carefully hidden, and the supply of offerings at regular intervals was duly provided for. When the Egyptians became Christians they built chapels above the tombs of their saints, and many of their ancient customs were perpetuated; when they became Muḥammadans they did the same things, and the numerous small buildings over the graves of pious men which are seen throughout the length and breadth of the land prove that the old ideas of the soul visiting the tomb are not yet extinct. At Gebel Barkal, Nuri, and Meroë in the Sûdân are numerous pyramids, most of which were built after B.C. 700 under the influence of the priests of Âmen, who took refuge in Nubia after they were driven out of Thebes. These pyramids are different

from the great pyramids of Egypt, for the stones of the sides are much smaller, and the cores are made of loose stones and sand which have been thrown inside the walls in a dry state. In some which were opened by the writer for the Sirdar, Sir F. R. Wingate, K.C.B., in 1902, the bodies of the dead were found in rough-hewn chambers beneath the pyramids; no attempt had been made to mummify the bodies, which seem to have been laid to rest in a kind of shirt. Under one pyramid was found an earthenware jar of human ashes, which prove that the body of the person for whom the pyramid was made had been burned.

The **temple**, or "house of god," of the primitive Egyptians was probably built of wood, and bricks and stone were not used until a later period. The sites chosen for the dynastic temples were "holy ground" from the earliest historic times; their names were, no doubt, changed often, and different gods were worshipped in them as time went on, but temple after temple was built on the same site, although the reason why it was held to be sacred was forgotten. One of the most interesting temples in Egypt is the Temple of the Sphinx, which was discovered by Mariette in 1853; opinions as to its age differ, but it is usual to consider it to be the work of the Ancient Empire. It is a simple building, and has little in common with the great temples of the XVIIIth dynasty. The most important remains of an XIth dynasty temple at Thebes are those of the temple of Menthu-hetep Neb-hap-Rā, which were excavated at Dêr al-Baharî by Professor Naville and Mr. H. R. Hall in the winters of 1903-6. This temple was built about one thousand years before the reign of Queen Hâtshepet, the builder of the great temple called Tcheser Tcheseru, *i.e.*, "Holy of Holies," and, in some respects, may have served as the copy for the building which the great Queen's architect Sen-Mut set up close by. Under the XIIth dynasty the Thebans founded, or may-be re-founded, the temple of Amen, the local god of Thebes, at the place now called Karnak. The building at this period was relatively a small one, and in the centre of it was a shrine, or perhaps small chamber, which held a statue of the god. In later times, when the power of the Theban princes increased, the temple was enlarged, new courts with pylons were added by successive kings, more land was enclosed about the temple, large numbers of massive columns were set up in the courts, and larger and

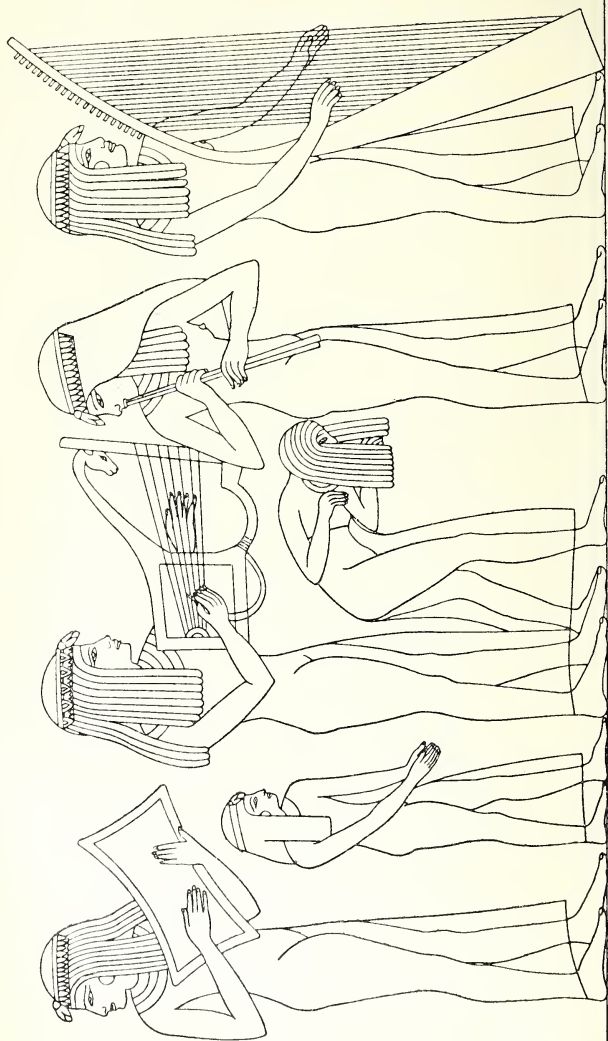


finer obelisks were introduced. Less important temples during the XVIIIth and XIXth dynasties consisted of a rectangular building, with a colonnade running round all four sides, and



Front of a Temple showing Poles with Flags flying from them.  
(From *Prisse d'Avennes*.)

a parapet. At the east end was a flight of steps leading to the entrance of the building, and at the other end was the

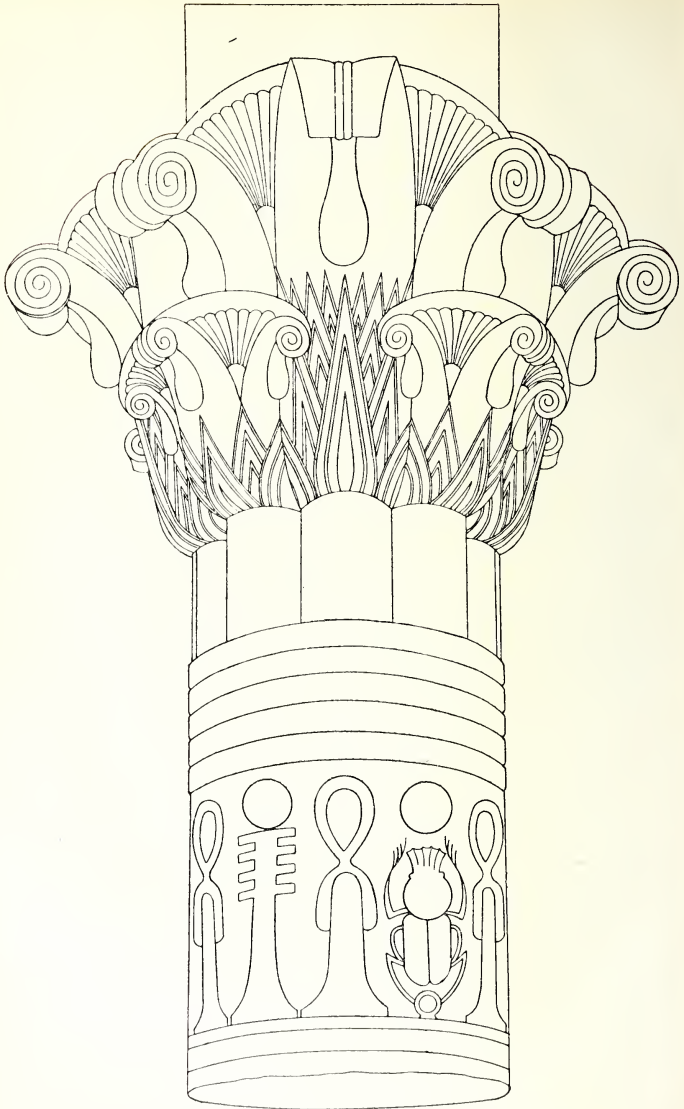


A Group of Female Musicians.  
(From *Prise d'Armes*.)


shrine containing the statue or emblem of the god. It is uncertain how far such temples were intended for public use.

The temple buildings usually consisted of—(1) Pylons; (2) an open courtyard; (3) a hypostyle hall; (4) a shrine, set up in the sanctuary, which could be shut off from all the other parts of the temple. A broad path, or **dromos**, brought the worshipper to the first pylon; on each side of it was a row of man-headed or animal-headed **sphinxes**, which no doubt represented the guardian spirits of the place. These are to be compared with the colossal man-headed bulls and lions which flanked the doorways of Assyrian palaces; the inscriptions state definitely that they “protected the footsteps” of the king who made them. The **pylon** consisted of a massive doorway and two towers: these in times of festival were decorated with painted poles, from which floated coloured flags or streamers. A colossal statue of the king and an obelisk stood at each side of the doorway, and sometimes several statues of the king were arranged, at intervals, along the front walls of the pylon. The pylon, with its statues and obelisks, is probably the most characteristic feature of Egyptian temples. On three sides of the open court was a colonnade, which was used as a kind of bazaar by those who sold to the public things required for the worship of the gods. The hypostyle hall was entered through another pylon; here the offerings were brought, and here the portion of the temple to which the public had free access came to an end. Beyond lay the sanctuary with the shrine of the god in it, and round about were several small chambers in which the dresses of the gods and temple property of a portable character were kept. The ritual of *Āmen* was very elaborate, and the ceremonies performed in connection with it were exceedingly numerous, so numerous in fact that if the king assisted at them daily he would have no time to administer the affairs of his country. The shrine of the god was kept closed, and to be allowed to see the face of the deity was regarded as the greatest privilege which the worshipper could enjoy. Every large temple had a **lake** within its precincts; in it the worshippers performed their ablutions, and on its waters the processions of sacred boats were held.

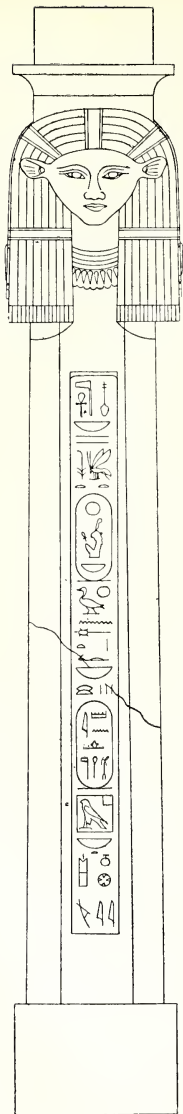
A great many **religious festivals** were observed by the Egyptians, and it is probable that numerous services were held in the course of the year to which the public were admitted for praise and prayer. The details of temple



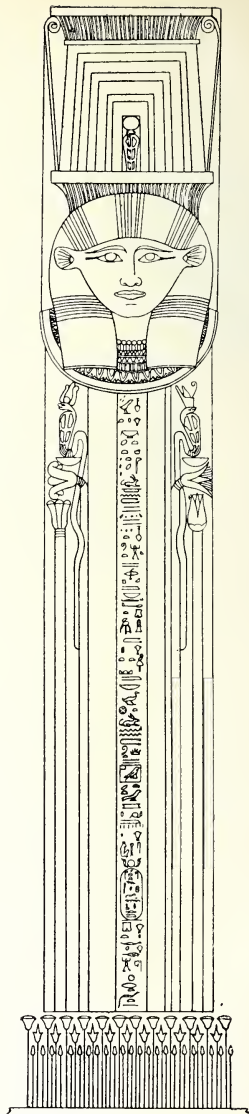
Upper Part of a Pillar with ornate Lotus Capital.  
(From *Prisse d'Avennes.*)



Upper Part of a Pillar of Rameses II, with Palm Capital and Square Abacus.  
 (From *Prisse d'Avennes.*)



Pillar with Hathor-headed Capital,  
set up by Amen-hotep III.  
(From *Prisse d'Avennes*.)

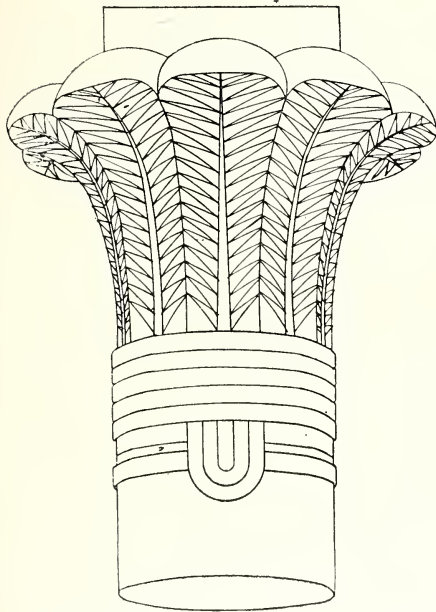


Pillar with Hathor-headed Capital,  
of the Ptolemaic Period.  
(From *Prisse d'Avennes*.)

construction varied as much as those of tombs, a fact which the traveller can easily verify for himself. Then, as now, the plans of religious edifices were modified according to circumstances and the means at the disposal of the builders. The temples built of sandstone in the Ptolemaic Period form a class by themselves, but all the essential parts of the Pharaonic temples were preserved; the examples of these which still stand suggest that they lack the stately dignity of the

buildings of the olden time. The **rock-hewn temples** of Bêt al-Walî, near Kalâbsha, and Abû Simbel, some 40 miles north of Wâdî Halfa, and Gebel Barkal at the foot of the Fourth Cataract, also form a class by themselves.

Egyptian temples have in all ages called forth the admiration of beholders, and there is no doubt that those who designed and built them were masters of the art of producing great and solemn effects in the minds of the people. The mere thought of the labour involved in quarrying and hewing the huge blocks of granite, limestone, and sandstone used in their



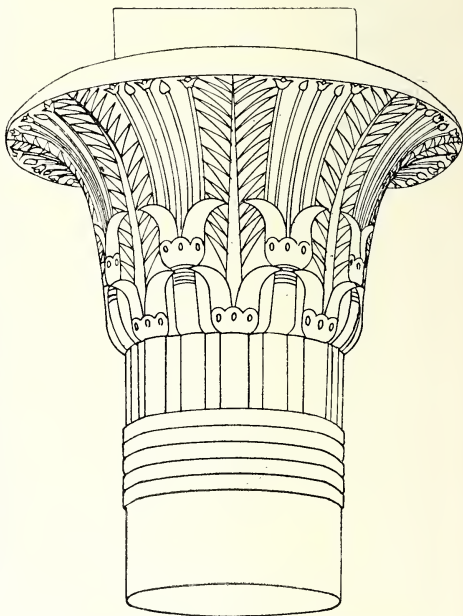
Plain Palm-leaf Capital of a Pillar, with Square Abacus.

(From *Prisse d'Avennes*.)

construction, and in dragging them to their destination, is well nigh overpowering, and forces one to consider what the social state of Egypt could have been at the time they were built. The men who made these mighty buildings were *forced* to do so, and all that the king or state contributed towards the expenses was the food of the workmen. The supply of labour was practically unlimited, there was no public opinion

to control the monarch's desires, neither time nor material represented money, and the taskmasters were active and insistent. The examination of Egyptian buildings by architectural experts has revealed the existence of many faults in construction, and of much bad work, especially in the matter of the foundations; but it is impossible not to wonder why all the work done under such conditions is not bad. Another thing to remember is that no mighty cranes, or pulleys, or other machines on a large scale were used in building either pyramids or temples, and that every appliance in the Egyptians' hands was of the simplest character. The wedge, the lever, the roller, inclined planes made of sand or palm trunks, represented most of their mechanical contrivances, all else was human and animal force. Many writers have declared that the **obelisks** which are still to be seen in Egypt could never have been set up without the aid of complicated and very powerful machinery, but we know that the Egyptians had no such machinery.

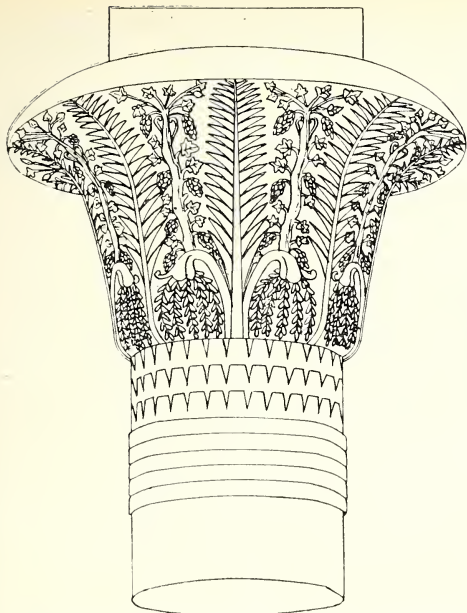
Blocks of granite intended for obelisks and monolithic statues were separated from the quarry bed by means of series of wedges driven into slots cut in the stone; a raft of timber was built under each block, and when the inundation came, both raft and block were floated out by a canal from the quarry into the Nile, and thence down the river to their destination. When the rough-hewn block had



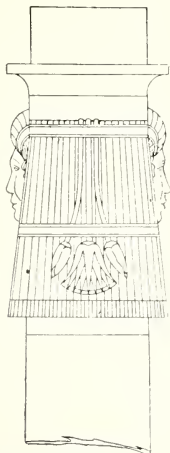
Ornate Palm-leaf Capital of a Pillar, with Square Abacus.

(From *Prisse d'Avennes.*)






Ornate Palm-leaf Capital of a Pillar, with Square Abacus. (From *Prisse d'Avennes*.)



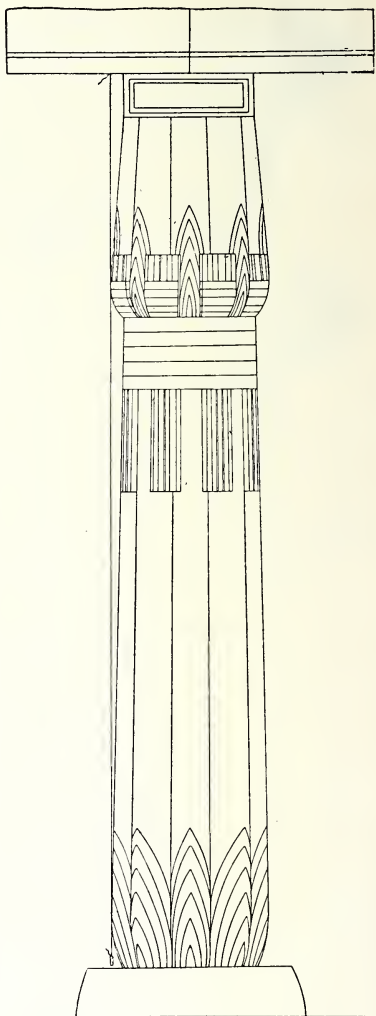
Capital of a Pillar with Inverted Ornamentation. (From *Prisse d'Avennes*.)

been placed in the position it was intended to occupy, the cutting, and shaping, and polishing began, the inscriptions being added last of all. Obelisks varied from 60 to 105 feet in height, and weighed from 50 to 250 tons; they illustrate, perhaps, better than anything else the power of work which the fellahin of Egypt have always possessed.



Hathor-headed Capital. (From *Prisse d'Avennes*.)

The **houses of the upper middle class** inhabitants of ancient Egypt were pretty much what they were a century or so ago, that is to say, they were built chiefly of sun-dried mud bricks, in two storeys, with small windows cut high up in the walls, and flat roofs, and surrounded by a wall. All round the house was ground which was laid out as a garden, in rectangular patches of a convenient size for watering, and near it were huts or small rooms in which the servants or slaves lived; a portion of the garden contained palms and pomegranate trees, and if it were large enough to include a small lake a number of flowering plants would appear in it. The outside of the house was whitewashed, and the walls of the rooms were distempered in some pretty colour; the doors were of wood, panelled and perhaps inlaid with different coloured woods. The courtyard was probably tiled, especially that portion of it where the frame for the water jars stood. The well-to-do **farm**, like a good house, was rectangular, and was built with strong mud-brick walls; it stood within an enclosure with mud walls, inside which the donkeys and cattle were brought when necessary. The **dwellings of the very poor**, both in



Pillar with Lotus-bud Capital.  
(From *Prisse d'Avennes*.)

the towns and in the country, were merely mud hovels, and the dirt, squalor, and misery of their inhabitants must have been what they are in many parts of the Ottoman Empire at the present day. Kings and nobles no doubt built imposing palaces and mansions, which were decorated within and without, and were furnished with everything that the civilization of the day could provide. The King's **palace** was often attached to the temple, and it appears to have consisted of two or more courtyards, round each of which a number of small rooms were grouped after the manner of a *khan* or Oriental inn; each courtyard was entered through a gateway, sometimes made in the form of a pylon, and sometimes in the form of the gate of a fortress. The outer courtyard contained the rooms where state functions were celebrated and business transacted, and in the inner were probably the King's private apartments, and the rooms wherein the royal ladies lived. Of the public buildings very little is known, but it is safe to assume that the barracks and prisons much resembled those which were to be found in Egypt before the rule of the British. In recent years more burnt bricks are used than formerly. The frames of both windows and doors are made of wood; glass is used freely, double roofs are common, and, as a result of stricter supervision, the modern Egyptian artisan turns out better work.

We have now to consider how tombs and temples were ornamented, and this brings us to the mention of **bas-reliefs** and **painting**. The earliest decoration consists of series of figures of men, animals, etc., traced or cut in outline upon a prepared surface; this surface may be either stone made smooth or stone covered with a layer of white plaster, on which the figures are traced in coloured outline. In another form of wall decoration the whole figure is hollowed out and coloured, in fact is given in sunk relief. In the bas-relief the figures are raised a little above the rest of the surface of the slab. The weak part of all these kinds of ornamentation is caused by the fact that the painter and mason, or rather the artist who set out the plan of decoration, tried to show every portion of the body. Thus, though the head is given in profile the eye is represented as if the figure were in a full-faced position. A front view is given of the shoulders, but the view of the other portions of the body is a mixture of profile and full-face. This was the traditional and conventional method of drawing figures of men and animals, and the majority of artists

followed it in every period of Egyptian history. Unfortunately it gives us a false idea of the ability of the Egyptian artist, who, when he was not hampered by this false method, was able to produce paintings and reliefs which are wonderfully true to nature, and correct according to canons of art. Occasionally, even in solemn scenes, we find an artist treating some minor figure or detail of a scene in a purely realistic manner, and it is impossible not to wonder why, since he possessed such artistic skill, he was content to go on repeating mechanically the old pictures in a manner which belonged to the period of the beginning of Egyptian art. It is surprising, too, to note the sameness of the scenes depicted, and the paintings in the tombs suggest that every man who could afford a decorated tomb did exactly the same things during his life. We have sacrificial scenes, agricultural scenes, hunting scenes, etc., all repeated with such tiring monotony that it suggests the existence of a body of funeral artists and workmen who were prepared to turn out a given style of tomb with its stereotyped wall paintings at a fixed price. In spite of all these defects, however, there exist numerous paintings and bas-reliefs, and portrait figures which prove that the Egyptian could be a true artist, and it is a matter for regret that the names of the great painters of the Ancient Empire are unknown.

In the reign of Amenhetep IV a vigorous attempt was made to set art free from the shackles of tradition and conventionality, but the paintings and drawings from Tell al-'Amarna, where this king founded his new capital and lived for several years, do not reflect the best and truest form of Egyptian art, and it is evident that even the figures of the king himself are caricatures. In addition to new designs the artists of the day introduced new colours, but these became synonymous with heterodoxy, and after that king's death they are seen no more. Under the XIXth dynasty Egyptian art improved in some respects, but deteriorated in others, and it is only from isolated examples that we see that the realistic element was not wholly dead. Under the Priest Kings of the XXII<sup>nd</sup> dynasty the realistic element was crushed, and every court artist copied ancient models in a slavish manner.

The sculptor was fettered as much as the painter, and his style and methods were hampered by the kind of work which he had to turn out. His employers were chiefly powerful priestly corporations, which employed his services in making statues of gods and kings for the temples. The gods were

portrayed in traditional attitudes, and as long as the sculptor gave his work dignity, and an appearance of massive strength, combined with impassibility, nothing further was required of him. In the case of royal statues intended for public exhibition it was necessary for him to follow precedent, and to represent the king in a simple attitude of sitting or standing, of which dignity and repose of features are the chief characteristics. The sculptor worked according to a canon of proportion which was fixed in very early times, and, except in the matter of private "commissions," he was obliged to follow it blindly, just as the painter was obliged to repeat scenes which he knew to be full of bad drawing. Frequently, however, we find statues which for beauty and fidelity to life cannot be surpassed, and we can only wonder how it was that the rulers and priests of Egypt allowed so many rigid and formal statues and figures to pass as portraits of themselves. The visitor to the Egyptian Museum in Cairo has only to compare the famous wooden figure of the "**Shêkh al-Beled**," and the hard stone statue of King Khephren, with many which he will see near them, to realise the marvellous power to portray faces which the sculptors of these works possessed. As a rule, the best work of the sculptor is displayed in the statues and figures of private persons, and when we consider what beautiful work is executed in the hardest kinds of stone, *e.g.*, diorite, quartzite, granite, red, gray, and black, few will deny that the best of Egyptian painters and sculptors must be reckoned among the greatest artists of antiquity. The wonder is that the colossus of religious traditions and conventionality did not crush art entirely.

In the earliest times the walls of tombs and temples were bare, except for a few inscriptions; later, figures of men, animals, &c., appear on the walls, either traced in outline or in sunk relief. Under the Vth dynasty every available space in the tomb was occupied with scenes and texts painted in bright colours, and the ceilings were ornamented with floral or geometrical patterns. Under the XIth and XIIth dynasties the interiors of temples were decorated with scenes connected with the worship of the gods, or with representations of the king making offerings, &c. Under the XVIIIth and following dynasties the outsides of the temples were decorated with inscriptions recording the prowess of the king in battle, and with scenes illustrating the most important incidents of his wars. The insides of the temples, however, were reserved

chiefly for representations of a religious character, and these afford much information concerning temple ritual. In the case of Ptolemaic temples the religious element is predominant in all the texts and scenes, both inside and outside, and at Philæ illustrations are found of ancient Egyptian legends, which are extremely rare. Everything connected with the architecture and art of the Egyptians proves that they possessed the capacity of taking infinite pains, and that in order to produce beautiful things they gave an amount of time, thought, and work which it is almost impossible to conceive.



The limited space at our disposal only permits the briefest reference to the artistic skill displayed by the Egyptians in the objects of daily life, *i.e.*, clothes, ornaments, jewellery, &c. In the manipulation of flax they attained a high pitch of perfection at a very early period, and the "fine **linen** of Egypt" became proverbial among the nations. Since every Egyptian wore linen garments, and mummies were swathed in voluminous linen wrappings, the quantities of linen fabrics required for native use must have been enormous. Flax growing and linen weaving must have formed, next to agriculture, the principal occupation of the working population. The salmon-coloured linen of Egypt was pretty, and the ornamental edgings, usually in some subdued colour, and the fringes are in excellent taste. Few, if any, nations have equalled the Egyptians in the fineness of their work, and weaving experts have declared that no modern manufacturer has succeeded in weaving so many threads to the inch as the ancient Egyptian. The skill possessed by him in the **working of metals** is another matter for wonder, for even in the VIth dynasty he was able to cast in bronze large seated statues of his kings; these were cast in sections, and it is clear that he understood the operations of smelting and mixing metals, and the making of moulds and castings. His skill must not be judged by the statues of gods and kings which have come down to us in gold, silver, and bronze, but by the objects found in the tombs of private individuals. The **jewellery** is best illustrated by the ornaments, collars, necklaces, pendants, rings, amulets, &c., which were found in the royal tombs at Dahshûr, and by the gold objects of various kinds from the tomb of Queen Aâh-hetep. All these are in the Egyptian Museum in Cairo. Many of the personal ornaments are inlaid with carnelian, lapis-lazuli, the root of

emerald, or with plaques of *faïence*, or Egyptian porcelain ; it is often declared that the art of enamelling was practised in Egypt, but the evidence on which this assertion rests is not conclusive. Extraordinary skill is exhibited in the inlaying of objects with linear and floral designs in gold, the finest example of this kind of work being the spear-head of King Kames, about B.C. 1750, in the possession of Sir John Evans, K.C.B. The potter's art is one in which the Egyptian has always excelled, and even at the present day, if the demand existed, there is nothing which is made of mud or clay that he would not quickly produce. The **pottery** from the excavations which have been made during the last fifteen or twenty years on predynastic sites in Egypt, proves that the primitive inhabitants of the land made their earthenware vessels without the help of the potter's wheel. They were, at first, small in size and undecorated, and were probably used chiefly for funereal purposes. At a very early period the Egyptians discovered how to make their pottery black and shiny, and later they began to decorate them with incised patterns, and to paint their outer surfaces with a white slip. At a still later period they succeeded in making jars to hold wine, unguents, and grain, or flour, of a large size, some of them being about three feet high. With the advent of the Dynastic Egyptians, it became the fashion to use funereal vessels made of stone instead of earthenware, and of these large collections are to be seen in the National Museums of Europe.

---







## CHAPTER XIV.

## A List of the Names of the Principal Egyptian Kings.





THE visitor to Egypt who takes an interest in the ancient Egyptian monuments will notice on the obelisks, walls of temples, &c., the frequent occurrence of the oval  with a number of hieroglyphics inside it; to this oval the name "cartouche" has been given, and the characters inside it form the name of some royal personage. The suggestion that cartouches contained royal names was first made by Zoëga in the last quarter of the 18th century. Cartouches carefully cut in stone show that the object which encloses the name is in reality a cord, which is tied in a knot at one end, and it seems that the knotted cord was believed in early times to protect the royal name, and therefore the royal personage who bore it. The texts prove that in the dynastic period a king possessed *five* royal names or titles. Thus Amāsis II, as lord of the shrines of Nekhebet and Uatchet, called himself "Neb-khepesh"; as the Golden Horus he was "Seuatch tauī"; his Horus name was "Uaḥ-āb"; his name as "King of the South and North" was Hāā-āb-Rā; and as the "Son of Rā" he was called Uaḥ-āb-Rā. In the earliest times, when the Hawk-god Horus was the chief object of worship in the country, the king, as his representative on earth, took a special title, just as in later days, when Rā took the place of Horus, the king assumed a new title as the Son of Rā. The title "lord of [the shrine of] the vulture, lord of [the shrine of] the uræus" , dates from the time when the city of Nekhebet


in Upper Egypt and Per-Uatchet in Lower Egypt represented the two great ecclesiastical divisions of Egypt. In the king lists it is common to give the name of a king as "king of the








South and North"  *suten bāt*, and his name as the "son of Rā"  *Sa Rā*, and in inscriptions on monuments, etc., two cartouches will usually be found whenever the king's names are mentioned, thus    .

In modern books the first cartouche is said to contain the prenomen, and the second the nomen. The earlier kings bore short, simple names, as "Kings of the South and North," *e.g.*,

MENĀ (Menes)  , TETĀ  , etc.; in the XVIIIth and

later dynasties they became much longer, *e.g.*, U<sup>s</sup>r-khāu-Rā-setep-en-Rā-meri-Āmen (Set-Nekht), Kheper-sekhet-Rā-setep-en-Rā (Osorkon I.). Kings sometimes prefixed to their cartouches the titles NETER NEFER , "beautiful god," NEB

TAUI , "lord of the two lands," *i.e.*, "lord of the South and North," NEB-KHĀU  , "lord of diadems," etc. The

title "Pharaoh," which we find in the Bible, is derived from the Egyptian PER-ĀĀ  , and means "Great House"; it

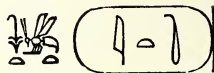
indicates that the king was regarded as the "Great House" in which all men lived. In late times this title was loosely used, and was often given to, or usurped by, petty rulers and governors, who had no right at all to style themselves Pharaoh.

The following is a list of the prenomens and nomens of Egyptian kings which are of common occurrence, with transliterations into Roman letters. The first hundred or so belong to the period which begins with Menā, the unifier of the two Egypts, and ends with Nectanebus II., the last native king of Egypt; these are found on scarabs as well as on monuments of all kinds. The remainder of the cartouches contain the names and titles of the Ptolemies and of a number of Roman Emperors:—

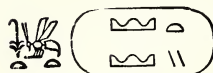
## Dynasty I.




MENĀ.



ĀTETH.




SEM-TI.

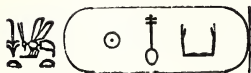


PER-ĀB-SEN.


## Dynasty III.



TCHESER.

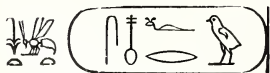


NEFER-KA-RĀ, son of the Sun,



HUNI.

## Dynasty IV.



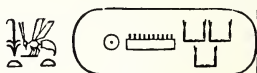
SENEFERU.



KHUFU. (CHEOPS.)

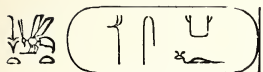


KHĀ-F-RĀ. (CHEPHREN.)

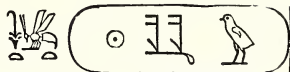


MEN-KAU-RĀ. 'MYCERINUS.)

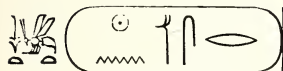
**Dynasty V.**



USR-KA-F.



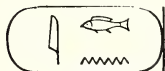
SAH-U-RĀ.



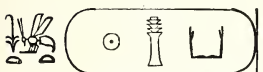
USR-EN-RĀ,



son of the Sun,



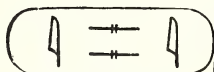
ĀN.



TET-KA-RĀ,



son of the Sun,



ĀSSĀ.



UNĀS.

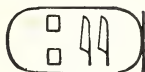
**Dynasty VI.**



MERI-RĀ,



son of the Sun,



PEPI (I.).



MER-EN-RĀ,



son of the Sun,



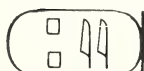
MEHTI-EM-SA-F.



NEFER-KA-RĀ,



son of the Sun,



PEPI (II.).

## Dynasty XII.



SEHETEP-AB-RĀ, son of the Sun, AMEN-EM-HĀT (I.).



KHEPER-KA-RĀ son of the Sun, USERTSEN (I.).



NUB-KAU-RĀ, son of the Sun, AMEN-EM-HĀT (II.).



KHEPER-KHĀ-RĀ, son of the Sun, USERTSEN (II.).



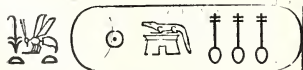
KHĀ-KAU-RĀ, son of the Sun, USERTSEN (III.).



MAĀT-EN-RĀ, son of the Sun, AMEN-EM-HĀT (III.).

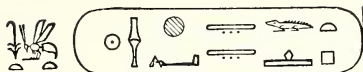


MAĀ-KHERU-RĀ, son of the Sun, AMEN-EM-HĀT (IV.).



SEBEK-NEFERU-RĀ.

Dynasty XIII.



RĀ-SEKHEM (?)-KHU-TAUI SEBEK-ḤETEP (I.).



SEKHEM-SEUATCH-TAUI-RĀ son of the Sun,

SEBEK-ḤETEP (II.).



KHĀ-NEFER-RĀ, son of the Sun, SEBEK-ḤETEP (III.).



KHĀ-ḤETEP-RĀ, son of the Sun, SEBEK-ḤETEP (IV.).



KHĀ-ĀNKH-RĀ, son of the Sun, SEBEK-ḤETEP (V.).



SEKHEM-UATCH-KHĀU-RĀ, son of the Sun,

SEBEK-EM-SA-F (I.).



SEKHEM-SHEṬ-TAUI-RĀ, son of the Sun,



SEBEK-EM-SA-F (II.).



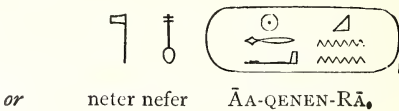
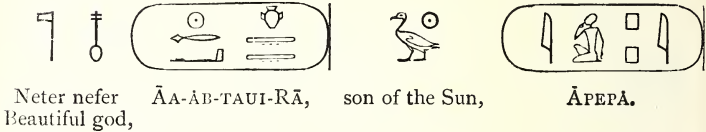
KHU-TAUI-RĀ, son of the Sun,

HERU-NEST-TAUI (?)


**Dynasty XV.**

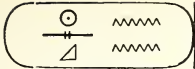


**Dynasty XVI.**

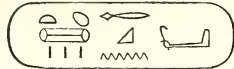


**Dynasty XVII.**






SEQENEN-RĀ, son of the Sun,



TAU-ĀA-QEN.




UATCH-KHEPER-RĀ, son of the Sun,



KAMES.



SUTEN HEMT  
Royal wife.



ĀĀH-ĤETEP.



ĀĀH-MES-SA-PA-ĀRI.

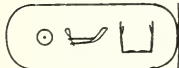
### Dynasty XVIII.



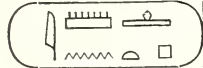
NEB-PEḤ-PEḤ-RĀ, son of the Sun,



ĀĀHMES.  
(AMASIS I.)



TCHESER-KA-RĀ, son of the Sun,



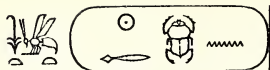
ĀMEN-ĤETEP.  
(AMENOPHIS I.)



ĀA-KHEPER-KA-RĀ, son of the Sun,




TEḤUTI-MES.  
(THOTHMES I.)



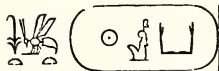
ĀA-KHEPER-EN-RĀ,




son of  
the Sun,



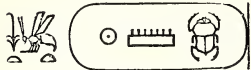
NEFER-KHĀU-TEḤUTI-MES.  
(Thothmes II.)



MAĀT-KA-RĀ, son of the Sun,



ḤĀT-SHEPSET-KHNEM-ĀMEN.  
(QUEEN HATSHEPSU.)



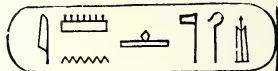
MEN-KHEPER-RĀ, son of the Sun,




TEḤUTI-MES.  
(THOTHMES III.)



ĀA-KHEPERU-RĀ, son of  
the Sun,



ĀMEN-ḤETEP NETER HEQ  
ĀNNU. (AMENOPHIS II.)



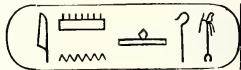
MEN-KHEPERU-RĀ, son of  
the Sun,



TEḤUTI-MES-KHĀ-KHĀU.  
(THOTHMES IV.)




NEB-MAĀT-RĀ, son of the Sun,



ĀMEN-ḤETEP HEQ UAST.  
(AMENOPHIS III.)



SUTEN ḤEMT



THI.

(THE MESOPOTAMIAN WIFE OF AMENOPHIS III.)

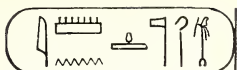




NEFER-KHEPERU-RĀ-UĀ-  
EN-RĀ,



son of  
the Sun,




ĀMEN-ḤETEP NETER ḤEQ  
UAST (AMENOPHIS IV.).

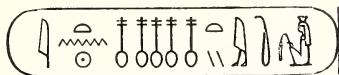


or

KHU-EN-ĀTEN.



SUTEN ḤEMT URT  
Royal wife, great lady.




NEFER NEFERU-ĀTEN NEFERTI-ITH.



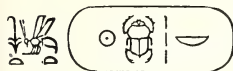
ĀNKH-KHEPERU-RĀ,



son of  
the Sun,



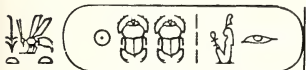
SEĀA-KA-NEKHT-KHEPERU-RĀ.



NEB-KHEPERU-RĀ, son of the Sun,



TUT-ĀNKH-ĀMEN ḤEQ  
ĀNNU RESU (?).




KHEPER-KHEPERU-MAĀT-  
ĀRI-RĀ,



son of  
the Sun,



ĀTF-NETER ĀI NETER  
ḤEQ UAST.



TCHESER-KHEPERU-RĀ-  
SETEP-EN-RĀ,

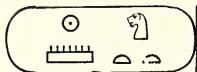


son of  
the Sun,

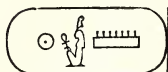


ĀMEN-MERI-EN ḤERU-  
EM-ḤEB.

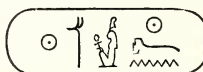
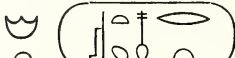
## Dynasty XIX.



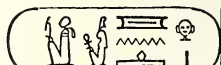
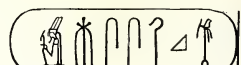
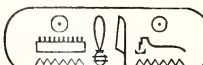

MEN-PEHTET-RĀ, son of the Sun,

RĀ-MESSU.  
(RAMESES I.)

MEN-MAĀT-RĀ, son of the Sun,

PTAḤ-MERI-EN-SETI.  
(SETI I.)USR-MAĀT-RĀ SETEP-EN-RĀ, son of  
the Sun,RĀ-MESSU-MERI-ĀMEN.  
(RAMESES II.)SUTEN ḤEMT ĀUSET-NEFERT.  
Royal wife,SUTEN MUT,  
Royal mother,

TUI.


BA-RĀ-MERI-EN-ĀMEN, son of  
the Sun,PTAḤ-MERI-EN-ḤETEP-ḤER-  
MAĀT. (MENEPHTAH I.)MEN-MĀ-RĀ SETEP-EN-RĀ, son of  
the Sun,ĀMEN-MESES-ḤEQ-UAST.  
(ĀMEN-MESES.)USR-KHEPERU-RĀ-MERI-ĀMEN, son of the  
Sun,SETI-MERI-EN-PTAḤ.  
(SETI II.),



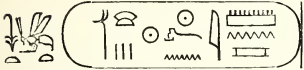
KHU-EN-RĀ SETEP-EN-RĀ,



son of the Sun,



PTAH-MERI-EN-SA-PTAH.  
(MENEPHTAH II.)



USR-KHĀU-RĀ SETEP-EN-RĀ  
MERI-ĀMEN,



son of the Sun,



RĀ-MERI ĀMEN-MERER  
SET-NEKHT.  
(SET-NEKHT.)

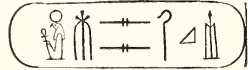
**Dynasty XX.**



USR-MAĀT-RĀ-MERI-ĀMEN,



son of the Sun,



RĀ-MESES-HEQ-ĀNNU.  
(RAMESES III.)



USR-MAĀT-RĀ SETEP-EN-  
ĀMEN,



son of the Sun,



RĀ-MESES-MERI-ĀMEN-  
RĀ HEQ MAĀT.  
(RAMESES IV.)



USR-MAĀT-RĀ S-KHEPER-  
EN-RĀ,



son of the Sun,



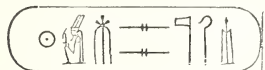
RĀ-MES-MERI ĀMEN-  
ĀMEN SUTEN-F.  
(RAMESES V.)



RĀ-ĀMEN-MAĀT-  
MERI-NEB,



son of the Sun,



RĀ-ĀMEN-MESES NETER  
HEQ ĀNNU.  
(RAMESES VI.)



RĀ-USR-ĀMEN-MERI-  
SETEP-EN-RĀ,



son of  
the Sun,



RĀ-ĀMEN-MESES-TĀ NETER-  
ḤEQ-ĀNNU.  
(RAMESSES VII.)



RĀ-MAĀT-USR-KHU-EN-  
ĀMEN,




son of the Sun,



RĀ-ĀMEN-MESES-MERI-  
ĀMEN.  
(RAMESSES VIII.)



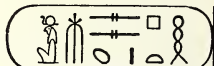
Neb ta  
Lord of the  
land,



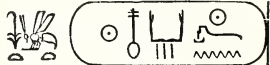
S-KHĀ-EN-RĀ MERI-  
ĀMEN,



neb khāu  
lord of crowns,



RĀ-MESES-SA-PTAḤ.  
(RAMESSES IX.)



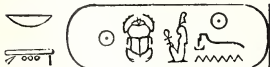
NEFER-KAU-RĀ SETEP-  
EN-RĀ,



son of  
the Sun,



RĀ-MESES-MERER-ĀMEN-  
KHĀ-UAST (?).  
(RAMESSES X.)




RĀ-KHEPER-MAĀT SETEP-  
EN-RĀ,



son of  
the Sun,



RĀ-MES SUTEN (?) ĀMEN.  
(RAMESSES XI.)



MEN-MAĀT-RĀ SETEP-  
EN-RĀ,



son of the  
Sun,



RĀ-MESES-MERER-ĀMEN KHĀ  
UAST (?) NETER ḤEQ-ĀNNU.  
(RAMESSES XII.)

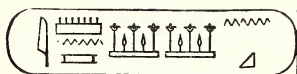
**Dynasty XXII.**



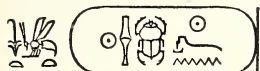
KHEPER-HETCH-RĀ  
SETEP-EN-RĀ,



son of  
the Sun,



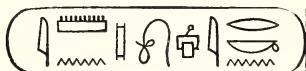
ĀMEN-MERI-SHASHANQ.  
(SHISHAK I.)



SEKHEM-KHEPER-RĀ  
SETEP-EN-RĀ,




son of  
the Sun,



ĀMEN-MERI UASĀRKEN.  
(OSORKON I.)



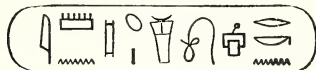
USR-MAĀT-RĀ, son of the Sun,



THEKELETH.



RĀ-USR-MAĀT SETEP-EN-  
ĀMEN, son of  
the Sun,



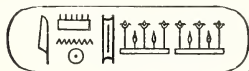
ĀMEN-MERI SA-BAST  
UASARKEN.  
(OSORKON II.)



KHEPER-SEKHEM-RĀ  
SETEP-EN-ĀMEN,



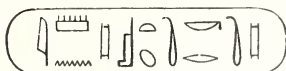
son of the  
Sun,



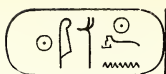
ĀMEN-RĀ-MERI  
SHASHA[NQ].  
(SHISHAK II.)



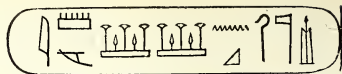
HETCH-RĀ SETEP-EN-ĀMEN, son of  
NETER HEQ UAST, the Sun,



ĀMEN-MERI ĀUSET-MERI  
THEKELETH.  
(TAKELETH II.)




USR-MAĀT-RĀ son of the  
SETEP-EN-RĀ, Sun,



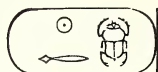
ĀMEN-MERI-SHASHANQ ĤEQ  
NETER ĀNNU.  
(SHISHAK III.)



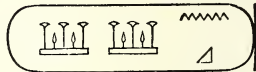
USR-MAĀT-RĀ SETEP- son of  
EN-ĀMEN, the Sun,



ĀMEN-MERI PA-MĀI.  
(PA-MĀI.)

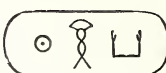


ĀA-KHEPER-RĀ son of the  
Sun,

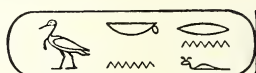


SHASHANQ.  
(SHISHAK IV.)

### Dynasty XXIV.



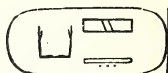
UAĤ-KA-RĀ, son of the Sun,



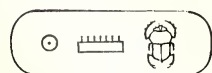
BAKENRENF.  
(BOCCHORIS.)



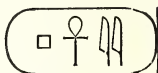
KING



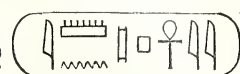
KASHTA.



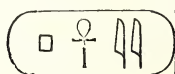
MEN-KHEPER-RĀ, son of the Sun,



P-ĀNKHI.



ĀMEN-MERI P-ĀNKHI, son of the Sun,



P-ĀNKHI.

**Dynasty XXV.**



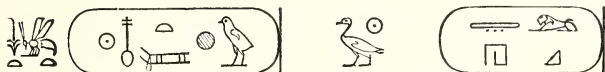
NEFER-KA-RĀ, son of the Sun,

SHABAKA.  
(SABACO.)




ṬET-KAU-RĀ, son of the Sun,

SHABATAKA.



RĀ-NEFER-TEM-KHU, son of the Sun,

TAHRQ.  
(TIRHAKAH.)



NETER  
NEFER

USR-MAĀT-RĀ SETEP-  
EN-ĀMEN,

lord of two  
lands,

ĀMENRUṬ.

God beautiful,

**Dynasty XXVI.**

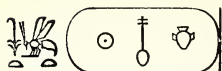


UAḤ-ĀB-RĀ, son of the Sun,

PSEMTHEK.  
(PSAMMETICHUS I.)



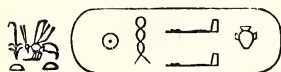
NEM-ĀB-RĀ, son of the Sun, NEKAU. (NECHO II.)



NEFER-AB-RĀ, son of the Sun,

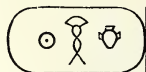


PSEMTEK.  
(PSAMMETICHUS II.)



HĀĀ-AB-RĀ,

son of the Sun,

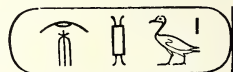


UAH-AB-RĀ.  
(APRIES.)

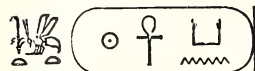


KHNEM-AB-RĀ,

son of the Sun,



ĀĀHMES-SA-NET.  
(AMĀSIS II.)

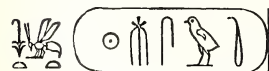


ĀNKII-KA-EN-RĀ, son of the Sun,



PSEMTEK.  
(PSAMMETICHUS III.)

### Dynasty XXVII.



MESUTH-RĀ,

son of the Sun, KEMBĀTHET. (CAMBYSES.)



SETTU-RĀ,

son of the Sun,



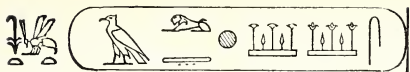
ĀNTARIUSHA. (DARIUS  
HYSTASPES.)



Lord of two lands,

KHSHAIARSHA. (Xerxes the Great.)

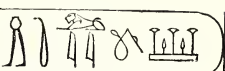




ARTAKHSHASHAS.  
(ARTAXERXES.)



RĀ-MERI-ĀMEN, son of the Sun,



ĀNTHERIRUTSHA.  
(DARIUS XERXES.)


**Dynasty XXX.**



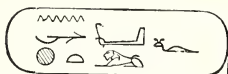
S-NETCHEM-ĀB-RĀ son of the  
SETEP-EN-ĀMEN, Sun,



NEKHT-HERU-ĤEBT-MERI-  
ĀMEN.  
(NECTANEBUS I.)



KHEPER-KA-RĀ, son of the Sun,




NEKHT-NEB-F.  
(NECTANEBUS II.)

**Dynasty XXXII.**



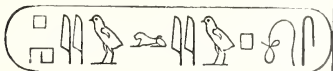
SETEP-EN-RĀ-MERI-  
ĀMEN, son of the  
Sun,



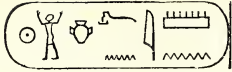
ALEKSĀNTRES  
(ALEXANDER THE GREAT)




neb tauī SETEP-EN-RĀ-  
MERI-ĀMEN, son of the  
Sun,



PHIULIUPUAS  
(PHILIP ARRHIDÆUS).



RĀ-QA-ĀB-SETEP-EN-ĀMEN, son of the Sun,



ALEKSĀNTRES. (ALEXANDER IV.)

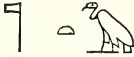
**Dynasty XXXIII., Ptolemies.**



SETEP-EN-RĀ-MERI son of the AMEN, Sun,



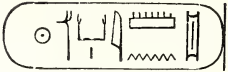
PTULMIS (PTOLEMY I. SOTER I.)




Neter mut Divine Mother



BARENĪKET. (BERENICE I.)



RĀ-USR-KA-MERI-ĀMEN, son of the Sun,

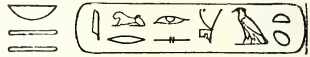


PTULMIS. (PTOLEMY II. PHILADELPHUS.)



Sutenet sat suten sent suten ħemt neb tauī

Royal daughter, royal sister, royal wife, lady of the two lands (ARSINOË)



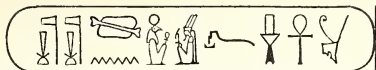
ĀRSENAT



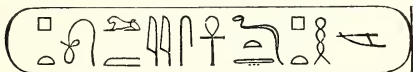
Suten sat suten sent Royal daughter, royal sister



PILATRA (PHILOTERA.)



NETERUI-SENUI-ĀĀ-EN-RĀ-SETEP-ĀMEN-SEKHEM-EN-ĀNKH, son of the Sun,



PTUALMIS ĀNKH TCHETTA PTAḤ MERI  
PTOLEMY (III. Euergetes I.), living for ever, beloved of PTAḤ.



Ḥqt


Princess, lady of the two lands,



nebt




taui,

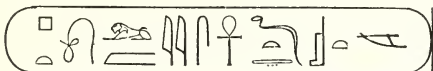


BĀRENIḤAT

(BERENICE II.).



NETERUI-MENKHUI-ĀĀ-PTAḤ-SETEP-EN-RĀ-USR-KA-ĀMEN-SEKHEM-  
ĀNKH,



son of the Sun, PTUALMIS ĀNKH TCHETTA ĀUSET MERI  
PTOLEMY (IV. PHILOPATOR,) living for ever, beloved of Isis.



Suten sat



suten



sent



ḥemt



urt

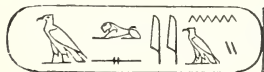


nebt



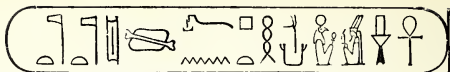
taui

Royal daughter, royal sister, wife, great lady, lady of the two lands

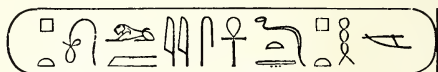


ARSINAI

ARSINOË (III., wife of PHILOPATOR I.).

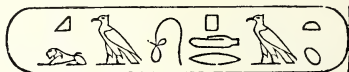


NETERUI-MERUI-[A]TUI-ĀĀ-EN-PTAḤ-SETEP-RĀ-USR-KA-ĀMEN-SEKHEM-  
ĀNKH,



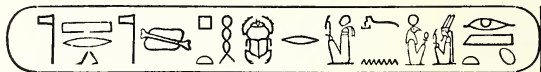
son of the Sun, PTUALMIS ĀNKH TCHETTA PTAḤ MERI.  
PTOLEMY (V. EPIPHANES) living for ever, beloved of PTAḤ.

PTOLEMY VI. EUPATOR, wanting.

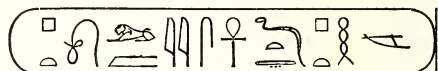


Suten sat      sen      ḥemt  
Royal daughter, sister, wife,

QLAUAPETṚAT  
(CLEOPATRA I.).




NETERUI-PERUI-ĀĀ-EN-PTAḤ-KHEPER-SETEP-EN-ĀMEN-ĀRI-MAĀT-RĀ



son of the Sun, PTUALMIS ĀNKH TCHETTA PTAḤ MERI.  
PTOLEMY (VII. PHILOMETOR I.), living for ever, beloved of PTAḤ.

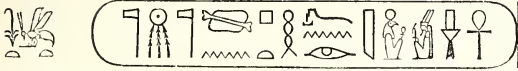


Sutenet sat      suten      sent      ḥemt      suten      mut      neb      tauī  
Royal daughter, royal sister, wife, royal mother, lady of the two lands,

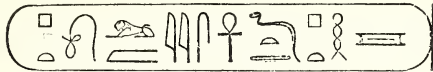


QLAUAPETṚAT  
(CLEOPATRA II. wife of PHILOMETOR I.).

PTOLEMY VIII. PHILOPATOR II. wanting.



NETERUI-PERUI-ĀĀ-EN-PTAḤ-SETEP-EN-ĀMEN-ĀRI-MAĀT-RĀ-SEKHEM-  
ĀNKH



son of the Sun,

PTUALMIS ĀNKH TCHETTA PTAḤ MERI.

PTOLEMY (IX. EUERGETES II.), living for ever, beloved of PTAḤ.



Suten net




lord of



two lands,

King of North and South,

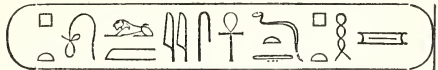


NETERUI-MENKHUI-MĀT-S-MERI-NETCH-ĀĀ-PTAḤ-SEKHEM-SETEP-EN-  
RĀ-ĀMEN-ĀRI-MAĀT



Rā sa neb khāu

son of the Sun, lord of  
diadems,




PTUALMIS ĀNKH TCHETTA PTAḤ MERI.

PTOLEMY X. (SOTER II. PHILOMETOR II.).



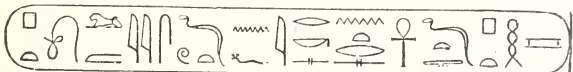
Suten net,  
King of North  
and South,



NETERUI-MENKHUI-ĀĀ-PTAḤ-SETEP-EN-RĀ-ĀMEN-  
ĀRI-MAĀT-SENE-PTAḤ-ĀNKH-EN,



son of the  
Sun.

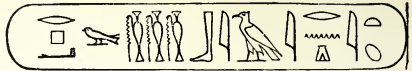


PTUALMIS TCHETU-NEF ĀLEKSENTRES ĀNKH TCHETTA PTAḤ  
MERI, PTOLEMY (XI.) called is he ALEXANDER, living for  
ever, beloved of PTAḤ.



Heqt neb tau

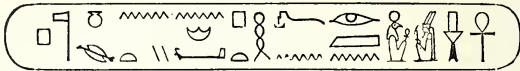
Princess, lady of two lands,



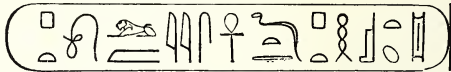
ERPĀ-UR-QEBĤ-BĀĀARENEKĀT.

BERENICE (III.).

PTOLEMY XII. (ALEXANDER II.), wanting.




P-NETER-N-ĀĀ-ENTI-NEHEM-PTAĤ-SĒTEP-EN-ĀRI-MAĀT-EN-RĀ-ĀMEN-SEKHĒM-ĀNKH



son of the Sun, PTUALMIS ĀNKH TCHETTA PTAĤ ĀUSET MERI.

PTOLEMY (XIII.), living for ever, beloved of Isis and PTAĤ.



Neb tau

Q LAPET RAT TCHETTU-NES T RAPENET.

Lady of two lands,

CLEOPATRA (V.), called is she TRYPHAENA.




Heqt

Queen of two lands.



tau



Q LUAPETER.

CLEOPATRA (VII.)



Suten net

King of North and South,



neb

lord of



tau

two lands,



PTUALMIS.


PTOLEMY (XIV.)



Rā sa  
son of the Sun,




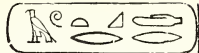





neb khāu  
lord of diadems,



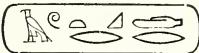





KISERES ĀNKH TCHETTA PTAĤ ĀUSET MERI



CÆSAR, living for ever, of PTAĤ and Isis beloved.


			
Suten net	neb	taui	AUTEQRETER
King of North and South,	lord of	two lands,	AUTOCRATOR,

		
Rā sa	neb khāu	KISERES ANKH TCHETTA PTAH AUSET MERI
Sun's son	lord of crowns,	CÆSAR (AUGUSTUS), living for ever, of PTAH and ISIS beloved.




				
Suten net	neb tau	AUTEQRETER	Rā sa	neb khāu
		AUTOCRATOR,	son of the Sun,	lord of diadems,




  
 TEBARIS KISERES ānkh tchetta  
 TIBERIUS CÆSAR living for ever.



		
HEQ HEQU AUTEQRETER PTAH AUSET-MERI		son of the Sun.
King of kings, AUTOCRATOR, of PTAH and ISIS beloved,		

  
 QAIS KAISERES KERMENIQIS.  
 GAIVS (CALIGVLA) CÆSAR GERMANICVS.




			
Suten net	neb	taui	AUTEQRETER KISERES
			AUTOCRATOR CÆSAR,

		
Rā sa neb	khāu	QLUTES TIBARESA.
Sun's son, lord of crowns,		CLAUDIUS TIBERIUS.


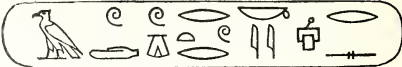
		
neb tau	HĒQ HĒQU	HEQU-SETEP-EN-ÅUSET MERI PTAḤ
King of North and South,	lord of two lands,	Ruler of rulers, chosen one of Isis, beloved of Ptaḥ.


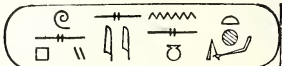
		
sa Rā	neb khāu	AUTEKRETER ANRANI.
Sun's son, lord of crowns,		(AUTOCRATOR NERO).

	
MERQES	AUTHUNES (MARCUS OTHO).

		
KISERES ENT KHU	AUTUKRETER.	KISERES ENT KHU AUTUKRETER.
Sun's son, lord of crowns,		CÆSAR he who defendeth AUTOCRATOR.


VITELLIUS (wanting).

	
Suten net (?)	AUTUKRETUR KISARES.
	AUTOCRATOR CÆSAR.

	
Suten net (?)	USPISINES ENT KHU.
	VESPASIANUS, he who defendeth.








AUTUKRETER KISERES TRINUS.  
 AUTOCRATOR CÆSAR TRAJAN,




the Sun's son, lord of crowns.



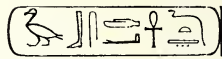
ATRINES ENT KHU.  
 HADRIAN, he who defendeth.



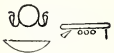
Suten hemt  
 Royal wife,



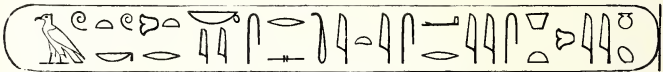
SĀBINAT  
 SABINA,



SEBESTĀ ĀNKH TCHETTA.  
 SEBASTE living for ever.




King of the North and South, lord of the world,




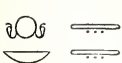
AUTUKRETER KISERES THITES ĀLIS ĀTRINS.  
 AUTOCRATOR CÆSAR TITUS AELIUS HADRIANUS,



the Sun's son.  
 lord of crowns,



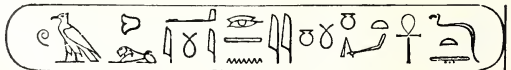
ANTUNINES SEBESTHESUS BAUS ENTI KHUI.  
 ANTONINUS AUGUSTUS PIUS, he who defendeth.



AUTEKRETER KAISERES.  
 Autocrator Cæsar,



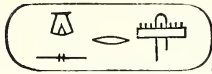
the Sun's son,  
 lord of crowns,



AURELĀIS ANTININES ENT KHU ĀNKH TCHETTA.  
 AURELIUS ANTONINUS, he who defendeth, living  
 for ever.




AUTEKRETER  
AUTOCRATOR



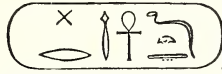
ḲESERS  
CÆSAR




LUKI  
LUCIUS



AULLI  
AELIUS



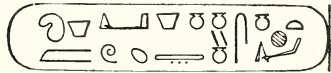
UARĀ ĀNKH TCHETTA  
VERUS, living for ever.



ĀUTEKRETIRS KISĀURES  
AUTOCRATOR CÆSAR,




the Sun's son, lord of crowns,



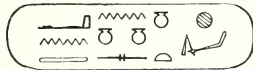
KĀMṬĀUS Ā-EN-TA-NINS ENTI KHU.  
COMMODUS ANTONINUS.

AUTOCRATOR CÆSAR



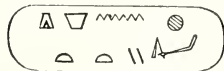
SĀURIS ENTI KHU.  
SEVERUS.

AUTOCRATOR CÆSAR



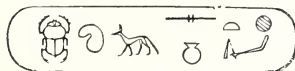
ĀNTANENES ENTI KHU.  
ANTONINUS [CARACALLA].

AUTOCRATOR CÆSAR



ḲĀT ENTI KHU.  
GETA.

AUTOCRATOR CÆSAR



TAKSAS ENTI KHU.  
DÆCIUS.

## CHAPTER XV.

### Sketch of the History of Egypt from the Pre-Dynastic Period to A.D. 1906.


THE history of Egypt from the earliest times to the present day must for convenience of treatment be divided into a series of Periods, for we have to consider briefly the Egyptians in the Pre-Dynastic and Archaic Periods, under the Dynasties of Pharaohs, and under the Persians, Macedonians, Romans, Arabs and Turks.

#### I.—THE PRE-DYNASTIC AND ARCHAIC PERIODS.



Until comparatively recently all historians were compelled to begin their accounts of Egypt with the reign of Menâ, or Menes, the first historical king of Egypt; but, thanks to the results of the excavations which have been made in Upper Egypt, more especially at Naqâda, near Thebes, and in the neighbourhood of Abydos, a considerable number of new facts concerning the pre-dynastic inhabitants of Egypt have been ascertained. We now know that for a very long period before the reign of Menâ the Nile Valley was occupied by a population which lived chiefly by pastoral pursuits, fishing, hunting, etc. Of their relations with the rest of the world we know nothing, but it is most probable that they confined themselves to their own country, from which, on account of its natural position, it must always have been difficult to wander far. Their tools and implements were made of flint, they wore skins, they lived in rectangular mud houses or butts in the winter, and in the open, behind reed fences, in the warmer weather. At first they had no religious belief, but as their intelligence grew they believed in spirits, and in later times in one supreme spirit or god. In many respects they resembled the tribes now living near the Equator on the north, especially as regards their


manners and customs. They had not the art of writing, and therefore could not read. They possessed great skill in making earthenware vessels, but the potter's wheel was unknown to them. Their burial customs were of a primitive kind, but they undoubtedly believed in a future life of a very material character; they maintained men who were magicians by profession, or "medicine men," and several of their magical customs descended uninterruptedly to their highly civilised posterity. As among all primitive peoples, fighting for the sake of loot, or water, or cattle, or women, was general, and the country contained a large number of petty chiefs; in process of time certain chiefs were able to add largely to their lands, and became kings of districts in consequence. These kings had their territories between Aswân and the Mediterranean Sea, and the most powerful of them were the over-lords of the best ground for pasturing cattle, which began near Thebes, the modern Luxor, and extended northwards. Gradually all the districts which lay between Aswân and the bifurcation of the Nile were regarded as forming one country, and the Delta, or all the land bounded by the two great arms of the river, as another.

These two countries have always constituted Egypt, and the oldest name for the country in the inscriptions is

"The two lands" . The physique of the inhabitants


of each of these great divisions has always differed considerably, as likewise have their manners and customs; the presence of the mountains and deserts has greatly influenced the minds of the dwellers in the Nile Valley proper, and the sea and the neighbouring seafaring peoples have had a permanent effect upon the people of the Delta. When the Egyptians had learned to write, they represented the southern division of


Egypt by the papyrus plant, , or by , and the




northern division by the lotus plant, , or by the hornet

or wasp, ; therefore,  or  represented the

whole country of Egypt. In very early times the king of the

southern division wore the "white crown," , and the king

of the northern division the "red crown," . As the various chiefs of the different districts of each of these two great divisions were always fighting for supremacy before they were compelled to recognise the sovereignty of the over-lord of each division, so at a very early period the over-lord of the south and the over-lord of the north contended for the mastery of the whole country. Sometimes one was victorious, and sometimes the other, but it seems that neither was able to maintain supreme rule for very long. Whilst matters were thus Egypt was invaded by foreigners from the south-east, who conquered the country, and introduced into it many important characteristics of their own civilization, which was of a far higher character than that of the Egyptians. Under the influence of the newcomers Egypt became an agricultural country, and the manners and customs, beliefs, and social condition of the people were greatly modified, at least so far as the upper classes were concerned. The lands on each side of the river were ploughed and sown with grain, experience taught the people a system of irrigation, and the knowledge and the art of brick-making, which were introduced by the foreigner, enabled the native to build better houses for himself and his gods. From a dabbler in mud he became a hewer in stone, and his power of work and infinite patience enabled him to carry out the ideas of his more civilized conqueror, who seems to have allowed the people to keep their old beliefs and to follow their old ways, provided they acknowledged his supremacy. This state of things lasted for a considerable time, but at length a king arose who was able to make and to keep himself the master of the two great divisions of Egypt, and so it came to pass that Egypt became one country, under one ruler, who called himself "lord of the land of the papyrus, and lord of the land of the hornet (or wasp)," and as the symbol of his absolute supremacy he wore the white and the red crowns united, thus



. As king of the two great ecclesiastical divisions of the country he styled himself , *i.e.*, "lord of the shrine of Nekhebet (in the south), and lord of the shrine of Uatchet" (in the north). In later days we know that kings cut on their thrones the design , which signified "uniter

of the land of the papyrus and the land of the lotus." When the first "unifier of the two lands" ascended the throne of Egypt the Pre-Dynastic Period ended.

As we have already said in the chapter on "The Learning of the Egyptians," the Egyptians made no attempt to write a consecutive history of their kings, but we know that they kept lists of them, and it seems that they grouped them according to their native cities. This fact is proved by the list of kings which was compiled by Manetho the priest in the 3rd century before Christ. According to the copies of this list which have been preserved in the works of later writers, Manetho divided the kings of Egypt into 30 dynasties, and as he probably had very good authority for so doing, this division is adopted here. The Ancient Empire is generally said to contain 11 dynasties, the Middle Empire 8 dynasties, and the New Empire 11 dynasties. The dates assigned to the dynasties are those of the late Dr. H. Brugsch Pâshâ.

## II.—DYNASTIC PERIOD.

### First Dynasty. From This, B.C. 4400.

The first "unifier of the two lands" was **Menâ**, whom the Greeks called Menes. He is said to have founded the city of Memphis, which lay on the west bank of the Nile, a few miles south of Cairo. He has been identified with a king whose Horus name was **Āḥa** , and whose tomb has been recently excavated at Nakâda, near Thebes, but the evidence for this identification is inconclusive, as are the arguments based on it, and it is doubted by several competent Egyptologists. The fifth king of this dynasty was **Semti**, , in whose reign important events in connection with the religion of Egypt took place. Semti was a worshipper of Osiris, and the rubric to one version of the LXIVth Chapter of the *Book of the Dead* declares that the chapter was "found," i.e., rewritten or revised, in his reign. His name was formerly read "Hesepti."

### Second Dynasty. From This, B.C. 4133.

In the reign of **Kakau** a sanctuary of the Apis Bull was founded at Memphis, and a sanctuary of the Mnevis Bull

was founded at Ännu, or Heliopolis, the On and Aven of the Bible (Genesis xli, 45, 50; Ezekiel xxx, 17). Of priests of **Sent**, another king of this dynasty, monuments are preserved in Cairo, the British Museum, and Oxford.

### Third Dynasty. From Memphis, B.C. 3966.

The most important king of this dynasty was **Tcheser**, who built the famous Step Pyramid at Şaḳḳâra; a tomb of this king was discovered by Mr. J. Garstang at Bêt Khallâf in 1901. Under this dynasty the nobles had built solid, rectangular tombs, to which the name "maştaba" has been given. The glazed tiles from the pyramid of Tcheser prove that the Egyptians of this period were skilled in making faïence, and the tombs show that the arts of the mason and builder were well understood, and that the cult of dead ancestors had been systematized, and had reached a very advanced state.

### Fourth Dynasty. From Memphis, B.C. 3733.

Under this dynasty the Pyramids of Gîza, which were reckoned among the Seven Wonders of the World, were built. The first king of the dynasty was **Seneferu**, the builder of the Pyramid of Mêdûm, and of a pyramid at Dahshûr; he made an expedition into the Sûdân, or Land of the Blacks, and brought back 7,000 prisoners, *i.e.*, slaves, to Egypt. This is the oldest example of slave raiding in the Sûdân on record. Khufu, or **Cheops**, built the Great Pyramid; Khâfrâ, or **Khephren**, built the second pyramid at Gîzeh; and Menkaurâ, or **Mycerinus**, built the third pyramid at Gîzeh. During the reign of the last-named king, a further revision of certain chapters of the *Book of the Dead* took place; fragments of his body and a portion of his coffin are in the British Museum. Under this dynasty the copper mines of Sinai were worked again.

### Fifth Dynasty. From Elephantine, B.C. 3566.

**Saḥu-Râ** and **Râ-en-user** each built a pyramid at Abuşîr, and **Unâs** built at Şaḳḳâra a pyramid, with corridors that attached it to an older funereal edifice, on the inside of which are long and important religious inscriptions. The statues, reliefs, and painting exhibit under this dynasty a beauty and fidelity to nature never before reached by the



artist and sculptor, but with the end of the dynasty art, in all its branches, began to decline. About this time the cult of Rā assumed a very prominent place in the worship of the Egyptians, and a great many of the kings of the Vth dynasty added the title "Sa Rā," *i.e.*, "son of Rā," to their other names.

### **Sixth Dynasty. From Memphis, B.C. 3300.**

The four greatest kings of this dynasty, **Tetā**, **Pepi I**, **Pepi II**, and **Mer-en-Rā**, each built a pyramid at Şakḡāra; the walls of the corridors and chambers inside them are covered with religious inscriptions, similar to those in the pyramid of Unās; the latest pyramid is less well-built than the others, and the workmanship suggests want of resources and unsettled times. In this period Unā, a high official, was sent into Nubia on two or three trading missions, and Her-Khuf, the Governor of Elephantine, was despatched to the country of the pygmies to bring back one of them for the king. In some respects Egypt, under the VIth dynasty, was in a flourishing condition.

### **Seventh Dynasty. From Memphis, B.C. 3100.**

### **Eighth Dynasty. From Memphis, B.C. . . .**

So far as we know, the kings of these dynasties did nothing to improve the condition of the country, and they carried out neither wars nor works. Under their rule the governors of the districts near Herakleopolis succeeded in gaining their independence, and they became the ancestors of two dynasties of kings who ruled Egypt from this place.

### **Ninth Dynasty. From Herakleopolis, B.C. . . .**

### **Tenth Dynasty. From Herakleopolis, B.C. . . .**

The best-known kings of this period are **Khati**, who is commemorated by an inscription in the First Cataract, where he worked the quarries, and **Ka-meri-Rā**, in whose reign Khati, a prince of Asyût, lived. Khati, and his son, Tefabā, and his grandson, Khati II, sent men to fight against the princes of the South, who were making war on the Herakleopolitan kings, and defeated them. The Xth dynasty came

to an end amid strife and civil war ; with the downfall of the kings of Herakleopolis the period known as the Ancient Empire really came to an end.

### **Eleventh Dynasty. From Thebes, B.C. . . .**

The principal kings of this dynasty bore the name of **Menthu-ḥetep**, and they are to be distinguished by their prenomens Neb-ḥetep, Rā-neb-tauī, Rā-neb-ḥap ; each of them appears to have been a great builder, and the inscriptions in quarries set up in their reigns prove conclusively that the Menthu-ḥeteps were firmly established on the throne of Egypt. The funeral temple of Menthu-ḥetep Neb-ḥap-Rā at Dêr al-Baḥarī was excavated by Professor Naville and Mr. H. R. H. Hall in 1903-6. In the reign of **Rā-se-ānkhka (Menthu-ḥetep)**, the official Henu made an expedition to Punt, a region to the south of the Red Sea, which included a part of the coast of North-east Africa, and brought back stone for the statues of the gods, and products of every kind.

### **Twelfth Dynasty. From Thebes, B.C. 2466.**

**Āmenemḥāt I** fought against the Nubians, and vanquished the Uaua, a people who lived near Korosko ; he built a pyramid near the modern village of Lisht, about 30 miles south of Cairo.

**Usertsen I** continued his father's wars in Nubia. He set up granite obelisks at Heliopolis, and built or rebuilt temples there ; his pyramid is also at Lisht.

**Āmenemḥāt II** worked the turquoise mines of Sinai, and the gold mines of Nubia, and sent an expedition to Punt ; he built a pyramid at Dahshūr, of which comparatively little remains.

**Usertsen II** is famous as the builder of the pyramid at Illahûn, which was opened by Mr. G. W. Fraser.

**Usertsen III** invaded Nubia and conquered it, and built strong forts near Wādî Ḥalfa, Semna, and other places. He made a decree wherein he prohibited the Blacks from passing the Cataract at Semna and Kumma without special permission. He has, like Usertsen II, been identified with the Sesostris of the Greeks. His pyramid at Dahshūr was excavated by M. J. de Morgan in 1894.

**Āmenemhāt III** was the greatest king of the XIIth dynasty. He devoted himself to the improvement of the irrigation of Egypt. He built forts at Semna and Kumma in Nubia, he registered the height of the Nile flood in different years, and he built the Labyrinth and the Pyramid of Hawâra. Recent investigations have shown that the famous Lake Moeris, which is described so minutely by Herodotus, Pliny, and others, and is said to have been built by Āmenemhāt III, never existed. Major Brown and Prof. Maspero declare that what Herodotus saw was not a great reservoir, but the waters of the Inundation, and that the earthworks which he regarded as the sides of the Lake were nothing more than the roads which separated one basin from another! Similarly, the Labyrinth was not the great temple which Herodotus thought, but merely the town which Āmenemhāt founded in connection with his pyramid! A number of remarkable sphinxes, which were found by Mariette at Şân (Tanis) have been usually attributed to the Hyksos, but there is good reason for assigning them to the reign of Āmenemhāt III, who probably had them made.

**Āmenemhāt IV** and his sister **Sebek-neferu-Rā** were the last rulers of the XIIth dynasty. Under the XIIth dynasty literature flourished, and there was great prosperity in Egypt.

### Thirteenth Dynasty. From Thebes, B.C. . . .

The number and order of the kings of this dynasty are uncertain, and it is probable that the whole country was in a state of confusion for many years after the death of Āmenemhāt III. The principal kings of whom monuments are known are :—**Rā-sekhem-ka**, a series of kings each of whom bore the name of **Sebek-ḥetep**, **Nefer-ḥetep**, and **Ab-āā**. There is a statue of **Khu-tai-Rā** at Kharṭûm.


### Fourteenth Dynasty. From Xoïs, B.C. . . .

The principal kings of this dynasty were **Anâb**, **Sebek-em-sa-f**, and **Sebek-em-sau-f**; they came from Xoïs, a city in the Delta, and probably reigned whilst the kings of the XIIIth dynasty ruled at Thebes. At all events, it is certain that many of the kings of the XIIIth and XIVth dynasties

must have been contemporaneous. None of them can have had any extensive power in the country, and very few of them have left monuments behind them.

### Fifteenth and Sixteenth Dynasties. [Hyksos. From Avaris?] B.C. . . .

During the feeble rule of the kings of Thebes and Xoïs a considerable number of Semitic settlers took up their abode in the Delta, and the people of the country, who were probably their kinsfolk, making common cause with them, they watched their opportunity and seized the land and set up their king. The settlers were called by Manetho "**Hyksos**," a name which is usually translated by "**Shepherd Kings**," and they

no doubt were the Hequ-Shasu 

*i.e.*, the *shêkhs*, or rulers of the tribes which lived in the north-east of the Delta, and in the deserts east of Egypt, and in Syria. The chief city of the Hyksos was Avaris, and their great god was called Set. The Hyksos kings of whom monuments remain are **Âpepâ I**, **Âpepâ II**, **Nubti**, and **Khian**. The last-named king has been thought by some to belong to the period of the Herakleopolitan princes, but there is little doubt that he was a Hyksos king; his prenomens is found on a stone lion which was obtained by Mr. George Smith in Baghdad, and which is now in the British Museum, and on a jar lid discovered by Mr. A. J. Evans in the course of his excavations in Crete.

### Seventeenth Dynasty. From Thebes [B.C. 1800?].

At some period during the rule of the Hyksos kings in the Delta there probably ruled at Thebes a group of kings who bore the names of **Ântef** and **Ântef-âa**. The reason for assigning their reigns to this period is derived from the character of the monuments which they have left behind them, and these suggest that they were made some time between the XIIth and XVIIth dynasties. The royal prenomens by their forms also suggest a period much later than the XIth dynasty to which it has been usual to assign them. The Theban kings who reigned after the **Ântefs**, and who certainly belong to the XVIIth dynasty, are **Seqenen-**

**Rā I, Seqenen-Rā II, Seqenen-Rā III, and Ka-mes.** The first three of these appear to have engaged in wars against the Hyksos kings in the Delta, and Seqenen-Rā III probably lost his life in battle against one of them. His mummy, which shows that he must have died from wounds received in some hand-to-hand fight, is preserved in the Egyptian Museum in Cairo. **Kames** was probably the son of Seqenen-Rā III, and the husband of **Queen Āāḥ-ḥetep**, in whose coffin were found large quantities of jewellery, a bronze spear-head inlaid in gold with the names and titles of Kames, bronze axe-heads, a gold and a silver boat, each provided with a crew of rowers, etc. Other royal personages of this period are **Senekht-en-Rā** and **Āāḥmes-sa-pa-āri**.

### **Eighteenth Dynasty. From Thebes, B.C. 1700 (?).**

**Āāḥmes I** (Amasis) attacked the Hyksos, captured their capital city Avaris, and drove them out of Egypt; he next invaded Nubia and conquered it. The expulsion of the Hyksos has been confounded with the exodus of the Israelites from Egypt, but they are two different historical events.

**Āmen-ḥetep I** (Amenophis) built or rebuilt sanctuaries at Karnak and Dêr al-Baḥarî, and carried on wars in Nubia; he was a devotee of Āmen, the local god of Thebes, and was the founder of the great brotherhood of the priests of Āmen. On many coffins of priests the deceased ecclesiastics are depicted in the act of worshipping his name, and in pouring out libations before his cartouches; all the kings of the XVIIIth dynasty save one were devotees of Āmen, but Āmen-ḥetep I must have been a special patron of the priests.

**Teḥuti-mes I** (Thothmes) continued the war in Nubia, and carried his victorious arms so far south as the foot of the Fourth Cataract. He also made conquests in Northern Syria, and he enriched the temple of Āmen with spoil therefrom, set up two obelisks at Karnak, and built sanctuaries in Nubia. He was the first king to build a tomb in the Valley of the Tombs of the Kings at Thebes; this tomb was excavated by M. V. Loret in 1899.

**Thothmes II**, the son of Thothmes I and Queen Mut-nefert, carried on wars in Nubia, and in the deserts to the east and north-east of Egypt. He married his half-sister **Hātshepset**,

daughter of Thothmes I and Queen *Āāhmes*, the daughter of *Āmen-ḥetep I*. *Ḥātshepset* reigned alone after the death of Thothmes II, and sent an expedition to Punt, and built the great temple of *Dêr al-Baḥarî*, which she called *TCHESER-TCHESERU*, "the Holy of Holies." Her architect was *Sen-Mut*. Her tomb was discovered by Mr. Theodore M. Davis in 1904, but her body has not yet been found.

**Thothmes III** was the son of Thothmes II and *Āset*, a lady who could not claim Royal descent, and reigned conjointly with his aunt *Ḥātshepset* for some years. When he became sole ruler of Egypt he devoted his energies to building up an Egyptian Empire in Western Asia. He advanced so far as the Euphrates, and, as the result of numerous expeditions to Syria and Palestine, brought back large quantities of tribute and spoil and greatly enriched the treasury of *Āmen*. He was probably the greatest king who ever reigned in Egypt.

**Āmen-ḥetep II** waged wars in Syria, and slew seven chiefs with his own hand; on his way to Thebes he hung their bodies head downwards on the bows of his boat. One of these he sent to Napata in Nubia (Gebel Barkal) to strike terror into the hearts of the Nubians. Two statues of this king were found at *Wād Bâ Nagaa*, about 20 miles south of *Shendî*, a fact which proves that the authority of *Āmen-ḥetep* extended to the south of the Island of Meroë.

**Thothmes IV** made a victorious expedition into Phœnicia, and another into Nubia, which he declared the great god of the country, *Ṭetun*, had delivered into his hands. His tomb was discovered and excavated by Mr. Theodore M. Davis, and was officially opened on February 3rd, 1903. One of the most interesting works of Thothmes IV was the excavation of the Sphinx, which had become buried by drifting sands.

**Āmen-ḥetep III**, called Memnon by the Greeks, warred successfully in Nubia and Asia, and extended the frontiers of Egypt considerably. He hunted lions in Mesopotamia, and in the course of his shooting expeditions he married one, if not two, of the daughters of *Kallimma-Sin* (*or Kadashman Bêl*), King of Babylonia, and a daughter of *Shutarna*, King of Mitani, and a daughter and a sister of *Tushratta*, King of Mitani. *Tushratta's* sister was called *Ḳilkipa*. His best beloved wife, however, was **Thi**, "Queen of Egypt," who

became the mother of **Āmen-ḥetep IV**. The temple of **Sad-dēnga** in Nubia was built by **Āmen-ḥetep III** in her honour. The tomb of **Iuāa**, the father, and of **Thuāu**, the mother of **Thi**, was discovered by Mr. Theodore M. Davis on Sunday, February 12th, 1905. In it he found the mummies of the great queen's parents, and complete suites of funeral furniture of a most interesting character. The tomb was literally filled with objects, and everything of importance was heavily plated with gold. Included in the find was a chariot. As soon as possible the contents of the tomb were taken to the Museum at Cairo, where they are now exhibited in the Egyptian Museum. Mr. Davis's discovery is of very great importance, and it throws much new light upon the art of the XVIIIth dynasty. The correspondence which passed between **Āmen-ḥetep III** and his son, and the kings of **Karaduniyash** (Babylonia) and **Mitani**, and the governors of towns in Syria and Phœnicia, and independent shēkhs, written in cuneiform characters, was found at **Tell al-'Amarna** in 1887, and large sections of it are preserved in the Egyptian Museum in Cairo, the British Museum, and Berlin.

**Āmen-ḥetep IV** was a determined opponent of the god **Āmen** and his priests, and he endeavoured to overthrow them and their god. He wished to revive and extend the cult of **Āten**, and to introduce a religion of a monotheistic character; as a mark of his own "divine mission" he called himself "**Khu-en-Āten**," *i.e.*, the "spirit of **Āten**." The strife between himself and the priests assumed such serious proportions that he was obliged to leave Thebes and to found a new capital on a site near the modern **Tell al-'Amarna**. Here he established the cult of **Āten**, made himself high priest, and passed his time in religious and social pursuits instead of attending to the business of his Empire, which was breaking up. At his death the cult of **Āten** declined, and the new capital was forsaken, and within a few years was deserted. **Āmen-ḥetep IV** had several daughters, some of whom married worshippers of **Āmen**, and so renounced the religion of their father.

The other kings of the XVIIIth dynasty were **Tut-ānkh-Āmen**, who married a daughter of **Āmen-ḥetep IV**; **Ai**, who married a royal personage, and **Heru-em-ḥeb**, who was probably a scion of the royal family of Thebes; he owed his

accession to the throne to the influence of the priests of **Āmen**. **Ḥeru-em-ḥeb** destroyed the shrine of **Āten** set up in Thebes by **Āmen-ḥetep IV**, and restored the temple of **Āmen** at Karnak. He warred in Nubia, and sent expeditions into Palestine and Punt.

### **Nineteenth Dynasty. From Thebes, B.C. 1400.**

**Rameses I** invaded Nubia, and chastised the tribes there; in his reign the Kheta challenged with success the supremacy of Egypt in Western Asia.

**Seti I** carried on wars against the peoples of Syria and Palestine, and claimed to be master of Cyprus, and of Western Asia as far as the Euphrates. He established water stations in the eastern desert, and is said to have made a canal from the Nile to the Red Sea. He built largely at Thebes and Abydos, and had made the finest of all the rock-hewn tombs in the Valley of the Tombs of the Kings. He built a temple on the west bank of the Nile, near the modern town of Dulgo, about 160 miles south of Wādī Ḥalfa, probably in connection with the gold trade. His mummy and coffin are in Cairo, and his large funeral portrait figure and his magnificent alabaster sarcophagus are in London, the former in the British Museum, and the latter in Sir John Soane's Museum.

**Rameses II** carried on wars in Nubia, Libya, Palestine, and Syria, and the material prosperity of Egypt in his reign was very great. He marched into Northern Syria with the view of crushing the power of the Kheta; a fierce battle was fought at Kadesh on the Orontes, and the Egyptians were victorious, but it cost them dear, and ultimately Rameses II was obliged to sign the treaty of Tanis, which practically declared the independence of the Kheta, and admitted their right to Northern Syria so far south as the Dog River near Bêrût. Rameses II was a great builder. He set up temples in all the great cities of Egypt, but more especially in Abydos and Thebes. The rock-hewn temple of Abû Simbel was made to record his victory over the Kheta, of which he was very proud, and to terrify the Nubians, and so prevent open revolts in the country. Rameses II usurped many statues and buildings which he had never made. He is famous as one of the oppressors of the Israelites.



**Mer-en-Ptah** (Meneptah) suppressed the revolt of the Libyans which broke out in the fifth year of his reign; his "Hymn of Triumph" is cut on the back of a large stele of Amen-hotep III, which is now in the Egyptian Museum in Cairo. He is thought by many to have been the Pharaoh of the Exodus. His mummy was found in the tomb of Amen-hotep II at Thebes.

Other kings of the XIXth dynasty are **Amen-Meses**, **Seti II**, **Mer-en-Ptah**, and **Sa-Ptah**. The tomb of Sa-Ptah was excavated by Mr. Theodore Davis in 1906.

### **Twentieth Dynasty. From Thebes, B C. 1200.**

After the XIXth dynasty came to an end, conflict broke out between **Setnekht**, the Egyptian who claimed the throne, and Arsu, a Syrian, but at length the former became conqueror and the first king of the XXth dynasty. He was succeeded by ten kings, each of whom bore the name of Rameses, and the greatest of these was **Rameses III**, in whose reign Egypt attained to a very high state of commercial prosperity. He devoted his attention to providing Egypt with a navy, and thus he was able to crush a confederation of enemies who attacked the Delta by sea and by land. The spoil which he obtained was enormous, and he devoted large portions of it to the sanctuaries of Heliopolis, Abydos, and Thebes. A list of his donations to the temples, and summaries of his wars and extensive building operations, are contained in the great papyrus No. 9999, 133 feet long, preserved in the British Museum. His mummy is in Cairo, and his granite sarcophagus is at Cambridge. In the reign of Rameses III Egypt first appears as a sea power. His successors, **Rameses IV-XII**, were weak kings, and permitted the priests of Amen to acquire such vast temporal power that at length they administered the finances of the kingdom, and imposed and collected taxes. The most masterful of the high priests of Amen, Her-Heru, usurped the throne on the death of Rameses XII.

## Twenty-first Dynasties. B.C. 1100.

Egypt was now ruled by two dynasties: the upper country by a dynasty of priest-kings at Thebes, and the Delta by a dynasty of kings at Tanis. These kings were:—

### I.—*Tanis.*

1. Nes-ba-neb-Ṭṭṭet.
2. Pasebkhānut I.
3. Āmen-em-āpt.
4. Sa-Āmen.
5. Pasebkhānut II.

### II.—*Thebes.*

1. Ḥer-Ḥeru.
2. Paiānkḥ.
3. Painetchem I.
4. Painetchem II.
5. Masaherth.
6. Menkheperā.
7. Painetchem III.

At this period Palestine and Syria asserted their independence, and, as the priests of Āmen devoted more time to their temples than to the affairs of the throne which they had usurped, the Nubian tribes ceased to pay tribute to Egypt.

## Twenty-second Dynasty. From Bubastis, B.C. 966.

The ancestor of this dynasty was **Buiuuaa**, a Libyan prince, who lived about B.C. 1150, and he and his descendants were warriors, and generals of the troops who were employed by the kings of Egypt. His descendant in the fourth generation was Shashanq, who married the high-priestess of Āmen, Meḥt-en-usekht; their son Nemareth married the Egyptian lady Thent-sepeḥ, and their son Shashanq became the first king of the XXIInd dynasty. **Shashanq I**, the Shishak of 1 Kings xiv, 25; 2 Chron. xii, 5, 7, 9, made an expedition against Rehoboam, King of Judah, with 1,200 chariots, 60,000 horsemen, and 400,000 footmen; he besieged Jerusalem and took it, and stripped the Temple, taking away the bucklers and shields of Solomon, and the gold quivers of the King of Zobah, which David had taken from him and dedicated to God. Thus Palestine once more became an Egyptian possession. The successors of Shashanq I were **Osorkon I**, **Thekeleth I**, **Osorkon II**, **Shashanq II**, **Thekeleth II**, **Shashanq III**, **Pamāi**, **Shashanq IV**. Under the rule of these kings Egypt finally lost most of her foreign possessions and the country lay open to the power of any strong foe.

**Twenty-third Dynasty. From Tanis, B.C. 766.**

The first king of this dynasty was **Peṭā-sa-Bast**, and he was succeeded by **Uasarkená**, in whose reign the priests of Amen fled from Thebes and settled at Napata, *i.e.*, Gebel Barkal, at the foot of the Fourth Cataract, in Nubia. Here they stirred up the Nubian king **Piānkhi**, who invaded Upper Egypt successfully, and advanced northwards to Memphis, which he captured. An attempt to bar his progress was made by **Tafnekhth**, King of Saïs, who appears to have laid claim to the sovereignty of the country, but he was defeated, and for the first time a Nubian was the actual king of Egypt. Piānkhi built a large temple at Gebel Barkal; it is now in ruins.

**Twenty-fourth Dynasty. From Saïs, B.C. 733.**

**Bakenrenf** (Bocchoris), the son of Tafnekhth, reigned for six years, and was esteemed one of the six great lawgivers of Egypt. During his reign **Kashta**, a Nubian, was king of Thebes.

**Twenty-fifth Dynasty. From Nubia, B.C. 700.**

**Shabaka**, the son of Kashta, burned Bocchoris alive; he has been identified with the **So** of 2 Kings xvii, 4, and was a contemporary of Sargon and Sennacherib, kings of Assyria. Shabaka was succeeded by **Shabataka**, in whose reign Sennacherib conquered Palestine, and appears to have attempted to invade Egypt. Shabataka was probably an ally of Hezekiah, King of Judah.

**Taharqa**, the Tirhakah of 2 Kings xix, 9, was an ally of Hezekiah, King of Judah, and assisted in the overthrow of Sennacherib's army. In 676 Esarhaddon set out to crush the revolt in Palestine, and six years later he invaded Egypt, defeated Tirhakah, captured Memphis, and appointed 20 governors over the various provinces of the country. After the death of Esarhaddon in 668 Tirhakah returned and proclaimed himself king of Egypt at Memphis; but Ashur-bani-pal, the new king of Assyria, quickly marched against him, and defeated his forces, which were assembled at Karbaniti; Tirhakah fled, and Ashur-bani-pal marched into Egypt and reappointed the governors whom his father had appointed, and

so crushed the rebellion. Taharqa built a temple at Semna, immediately to the south of that of Thothmes III., and dedicated it to Usertsen III. This temple was discovered and excavated by Mr. J. W. Crowfoot and myself in 1905, and the objects found in it are now in the Museum at Khartûm. An interesting feature of the temple is the rectangular stone altar which is complete and still *in situ*.

Tirhakah's successor was **Tanuath-Âmen**, whom the Assyrians called Tandamanie; he was associated with Tirhakah in ruling the Nubian kingdom. After Tirhakah's death, as the result of a dream, Tandamanie invaded Egypt, and made his way northwards to the city of Heliopolis, which he captured; he then tried to turn the Assyrians out of Memphis, but, as soon as he heard that relief was coming for them in the form of an army led by Ashur-bani-pal in person, he fled to Thebes. Thither he was pursued by the Assyrians, who captured the city and plundered it in characteristic fashion; Tandamanie meanwhile fled to the city of Kipkipi, and Ashur-bani-pal returned to Nineveh with a "full hand." It is uncertain how long the rule of the Assyrian governors in Egypt was maintained, but it can hardly have lasted for more than a few years, and 10 to 15 years will be ample to allow to the period during which the Assyrians held sway in Egypt.

### **Twenty-sixth Dynasty. From Saïs, B.C. 666.**

**Psemthek I** (Psammetichus) married the high-priestess of Âmen called Shep-en-Âpt; he allowed Greeks to settle in the Delta, and employed Ionians and Carians to fight for him. He established garrisons of Greek mercenaries at Elephantine, Pelusium, Daphnæ (Defenna), and Marea. During this reign the Māshuasha and other mercenaries deserted and marched in a body to the Sûdân, where they obtained a grant of land from the king and settled down. After this the Māshuasha no more appear in Egyptian history. They deserted because the king took no steps to relieve the garrisons.

**Nekau** maintained a powerful army of Greeks and other peoples, and kept a fleet of triremes both in the Mediterranean Sea and in the Red Sea. He re-cut and enlarged the old canal which united the Red Sea with the Nile, and employed 120,000 men in the work; but an oracle having declared that he was only toiling for the foreigner, he gave up the undertaking. Nekau, or Necho, made an expedition into Syria, and

as Josiah, King of Judah, tried to stop his progress, he did battle against him in the Valley of Megiddo; an Egyptian arrow penetrated the disguise of Josiah, and he was mortally wounded and died. Necho then advanced towards the Euphrates, being master of Syria and Palestine, but was met at Karkēmish by the Babylonian army led by Nebuchadnezzar II, and was defeated. Palestine and Syria then became provinces of Babylonia. *See* 2 Kings xxiii, 29 *ff*; Jeremiah xlv, 2.

**Psammetichus II** is said to have engaged in war with the Nubians; his reign was short, but building operations were carried out by him on a considerable scale.

**Uah-āb-Rā**, the Pharaoh Hophra of the Bible (Jeremiah xlv, 30), and Apries of the Greeks, marched to the help of Zedekiah, King of Judah, who was defeated by Nebuchadnezzar II, King of Babylon. Owing to a mutiny among his soldiers, who suspected that Apries had planned their defeat, the troops made their general Amasis ruler of the country, and proclaimed him king. During the reign of Apries Egypt enjoyed a period of great prosperity, which was directly due to the encouragement he gave to commerce; about this time Naucratis became a great city. After the invasion of Palestine by Nebuchadnezzar II, Jeremiah and a number of Jews escaped to Egypt and settled in Tahpanhes (Jeremiah xliii, 7).

**Amasis II** entered into friendly relations with the Greeks, and the development of Naucratis continued; he was forced to fight against his former master Apries, whom he defeated, but spared and treated in an honourable manner. Apries, however, raided the country, and one day, when the soldiers of Amasis found him sitting in a boat, they slew him. Amasis was a great and generous warrior, and an able commander, and under his care many of the old sanctuaries of Egypt were restored.

**Psammetichus III.** In his reign the Persians marched against Egypt, and having defeated the Egyptians at Pelusium, they invaded the country and captured Memphis. Cambyses treated Psammetichus III with kindness, but as soon as he found him interfering in the affairs of the country he made him "to drink the blood of a bull, and he died immediately afterwards." Thus perished the last king of the XXVIth dynasty, and Egypt became a province of Persia.

**Twenty-seventh Dynasty. From Persia, B.C. 527.**

**Cambyses** marched against the Ethiopians (Nubians), and is said to have reached Meroë; the inscription of Nâstasen appears to contain a mention of his overthrow. He sent a detachment of 50,000 men to march to the Oasis of Jupiter Ammon; they reached the Oasis of Khârga, but they were never more heard of. Cambyses committed many foolish and sacrilegious acts in Egypt, and is said to have died from a sword wound in the thigh, which he inflicted upon himself accidentally.

**Darius I.** Hystaspes adopted the rank and style of the kings of Egypt, had his name, transcribed into hieroglyphics, placed in a cartouche, and called himself "son of Râ"; he supported native religious institutions, and contributed a sum of money towards the discovery of a new Apis Bull. He completed the canal between the Nile and the Red Sea which Necho had begun, established a coinage, and favoured all attempts to promote the welfare of Egypt. He was tolerant, especially in the matter of religion, and his form of government was conciliatory. His greatest architectural work was the temple which he built in the Oasis Al-Khârga in honour of the god Âmen; on the south-west wall of this temple is inscribed a most remarkable hymn in 50 lines. Four years after the battle of Marathon, the Egyptians under **Khabbesha** revolted against the Persians; Darius determined to set out from Persia to suppress the revolt, but died before he could do so.

**Xerxes** suppressed the rebellion in Egypt: monuments of this king are not common, and there is no great work which can be mentioned as the product of his reign.

**Artaxerxes I.**, like Xerxes, neither repaired nor built a temple, although he assumed the titles of the Pharaohs. In his reign Inarôs, a Libyan, headed a revolt against the Persians, and obtained help from the Athenians; in the battle at Papremis the Persians were defeated, and **Akhaemenes**, the Satrap of Egypt, was killed. Subsequently a Persian army arrived, and in the battle which followed the Egyptians were defeated; **Inarôs** was taken to Persia, and at the end of five years was impaled and then flayed alive.

**Darius II** (Nothus) added his Egyptian name and titles to the walls of the temple of Darius I at Al-Khârga Oasis, and carried out some works on the temple at Edfû. His successors were **Artaxerxes II** and **Artaxerxes III**, but they had no influence on the destinies of Egypt. The greatest of all the Persian kings of Egypt was undoubtedly Darius I, who not only conquered Egypt, but pacified its people; he tried to understand the priests and their religion, and was so wise, just, and prudent, that he was regarded as one of the six great lawgivers of the country.

### **Twenty-eighth Dynasty. From Saïs, B.C. . . .**

This dynasty consisted of a single king, **Âmen-ruṭ**, or **Amyrtaeus**, who may perhaps be the Amyrtaeus who was the ally of Inarôs; his reign lasted six years.

### **Twenty-ninth Dynasty. From Mendes, B.C. 399.**

The kings of this dynasty were :—

**Naif-âaiu-ruṭ I** (Nepherites).

**Haḳer** (Akhôris).

**Peshamut** (Psammuthis).

**Naif-âaiu-ruṭ II** (Nepherites).

The reigns of these kings were wholly unimportant, and the last of them only reigned four months.

### **Thirtieth Dynasty. From Sebennytus, B.C. 378.**

**Nekht Ḥeru-ḥebt**, the Nektanebês of the Greeks, restored for a short time the independence of the Delta, and the times were sufficiently peaceful to allow him to build a temple to Horus near the modern village of Behbit al-Ḥajâra. He repaired many of the old temples of Egypt at Thebes and Memphis, and opposed the Persians at every opportunity. His claims to conquests outside Egypt are fictitious.

**Tche-ḥrà**, the Teôs, or Tachos of the classical writers, restored the temple of Khensu Nefer-ḥetep at Thebes, and he worked the quarries near Memphis.

**Nekht-neb-f**, the Nektanebos of the Greeks, was a great warrior and a great builder. He built a vestibule at Philæ, he carried out repairs at Thebes, Memphis, and at many other places. With an army of 20,000 Greeks, 20,000 Libyans, and 60,000 Egyptians, he attempted to fight the Persians, but losing heart when he saw the successes of his enemy, he is said to have quietly abdicated his throne, and, taking much treasure with him, to have fled to Ethiopia. Thus ended the rule of the last native king of Egypt, and the country has been ordained to be the possession of the foreigner even until now. A popular legend declared that Nectanebus fled to Macedon, where he became the father of Alexander the Great, to whose mother, Olympias, he appeared in the form of Amen of the two horns.

---

### III.—THE GREEK PERIOD.

#### Alexander the Great and the Ptolemies.

During the last three reigns the Egyptians were harassed by the Persian revenue officers, and their rule was both feared and hated, and they welcomed the successes of **Alexander** of Macedon, called **the Great**. About B.C. 332 Alexander arrived in Egypt, and spent some time in Memphis, where he seems to have been crowned. From Memphis he set out for the Oasis of Jupiter Ammon *viâ* Canopus, and the priests of Amen received him gladly; in the temple of the Oasis Amen was worshipped under an unusual form, and when Alexander had paid his vows to it, the god (or his priests) indicated by some movement that he regarded Alexander as his son. "Id quod pro deo colitur non eamdem effigiem habet quam vulgo diis artifices accomodaverunt: umbilicus maxime similis est habitus, smaragdus et gemmis coagmentatus," Quintus Curtius, IV, 7. Prof. Naville has recently shown that the symbol of the god of the Oasis, made of an emerald and other precious stones, was fastened within the *umbilicus* (this word being used by Quintus Curtius as the equivalent of *umbo*, the "boss of a shield") of a shield-shaped object specially made to contain it. This object, M. Naville thinks,



resembled the green stone shield-shaped slabs, sculptured in relief with the figures of animals, etc., which have been found at Hierakonpolis and other very early sites. The object was placed in the shrine of the god, probably resting in a boat, and could easily be taken out and carried about in processions. The "palette" theory thus falls to the ground. Alexander founded the city of Alexandria near the old town of Rāqetit (Rakoti), and intended it to be a port for his ships; the city rapidly increased in size and numbers, and soon became the seaport capital of Egypt. Alexander died in June, 323, at Babylon, and was buried at Alexandria. In the scramble for the provinces of the empire of Alexander which took place at his death, Egypt fell to the share of Ptolemy Lagus, and this brave warrior administered the country in the names of Alexander's sons, **Philip Arrhidaeus** and **Alexander II** of Egypt; the former never was in Egypt, and the latter went there when he was six years old, and was murdered (B.C. 311) when he was 13, but in spite of these facts Ptolemy caused buildings to be erected in their names, and ruled the country as their loyal servant.

**Ptolemy I, Soter I**, son of Lagus and Arsinoë, was born B.C. 367; he married Artacama, daughter of Artabazos, in 324, and Thaïs in 323; he became Satrap of Egypt in 323, married Berenice I in 317, and assumed the title of Soter in 304. He abdicated in favour of his son in 285. He died B.C. 283-2. He founded the famous Alexandrian Library, and encouraged Greeks to make Alexandria their home.

**Ptolemy II, Philadelphus**, was born about B.C. 304. He became king in 287 or 286, married Arsinoë I, daughter of Lysimachus of Thrace, in 285, and his sister Arsinoë II in 280, and died about 246. He built the Pharos, founded Berenice on the Red Sea, and Arsinoë in the Fayyûm, employed **Manetho** to write a history of Egypt in Greek, and caused the Greek version of the Old Testament (Septuagint) to be made.

**Ptolemy III, Euergetes I**, became co-regent in 267, married Berenice II about B.C. 246, his daughter Berenice died in 238, and he himself died at the end of 222. The **Stele of Canopus** was set up in the ninth year of his reign. This important stele, preserved in the Egyptian Museum in Cairo, is inscribed in hieroglyphics, Greek, and Demotic, with

a decree of the priesthood which was promulgated at Canopus. It enumerates the benefits conferred on the priesthood, and the assistance which the king rendered to the people in times of famine; it refers to the death of Princess Berenice, and mentions the reform of the calendar which Ptolemy III tried to introduce. He wished to add one day to every fourth year, and so do away with the absurdity of celebrating summer festivals in the winter, and winter festivals in the summer. Ptolemy was a patron of art and literature, and he began to build the temple of Edfû. He made Eratosthenes keeper of the Alexandrian Library (he died 196), and is credited with having secured the original MSS. of the works of Æschylus, Euripides, and Sophocles for that institution.

**Ptolemy IV, Philopator I**, began to reign B.C. 221; he married his sister Arsinoë III in 217, and permitted her to be murdered between 209–205, and died in 205. He added a hall to the temple which Ergamenes built at Dakka, and continued the work which his father had begun at Edfû. He defeated Antiochus the Great at the battle of Raphia. In his reign elephant hunts were organised, and numbers of elephants were brought to Egypt by sea from Abyssinia and employed in military service.

**Ptolemy V, Epiphanes**, was born B.C. 209 or 208, and was made joint ruler of Egypt with his father; in 205 he became king of Egypt, in 193 or 192 he married Cleopatra I, daughter of Antiochus III, and was poisoned in 181. During his reign Cœlesyria and Palestine were lost to Egypt, and revolts and rebellions were widespread and frequent. The Rosetta Stone, which is inscribed with a decree of the priests of Memphis, was set up in the eighth or ninth year of his reign.

**Ptolemy VI, Eupator**, appears to have reigned with Ptolemy V for some years; he died the year in which he became sole ruler of Egypt.

**Ptolemy VII, Philometor**, was the son of Ptolemy V and Cleopatra I, and he was crowned king B.C. 173. Two years later he was defeated by Antiochus IV at the battle of Pelusium, and the king of Syria, having taken Memphis, proclaimed himself king of Egypt. A brother of Ptolemy VII, known in history as Ptolemy IX, who had made himself master of Alexandria, also declared himself to be king of Egypt. Onias

begged permission from Ptolemy VII to build an altar to the God of the Hebrews, and this being granted, Onias built the temple fortress of Onion, 180 furlongs from Memphis. This Jewish settlement is represented by the modern Tell al-Yahûdiyyah, and seems to be the Scenæ Veteranorum of the Roman writers.

**Ptolemy VIII, Eupator II**, or Neos Philopator, was murdered by his uncle.

**Ptolemy IX, Euergetes II (Physkon)**, finished the building of the temple of Edfû, and repaired many temples both in Egypt and Nubia. He reigned from B.C. 147 to 117.

**Ptolemy X, Soter II (Lathyrus)**, who began to reign B.C. 117, was banished to Cyprus in 106, and his brother **Ptolemy XI, Alexander I**, reigned with Cleopatra III until he was killed in 87; Ptolemy X died about B.C. 81.

**Ptolemy XII, Alexander II**, was killed in 81 or 80.

**Ptolemy XIII, Neos Dionysos**, called "Auletes," *i.e.*, the "flute player," reigned from 80-52.

**Ptolemy XIV and Cleopatra VII, Tryphaena**; the Senate of Rome appointed Pompey to be their guardian; after the battle of Pharsalia Pompey came to Egypt, but was slain by the machinations of Ptolemy, who had banished his wife Cleopatra. In 48 Julius Cæsar came to Egypt to reinstate Cleopatra, and defeated the forces of Ptolemy, who was drowned. **Ptolemy XV** was appointed co-regent with Cleopatra by Cæsar, but three years later (in 45) he was murdered by Cleopatra's orders, and her son by Cæsar, who is known as **Ptolemy XVI, Cæsarion**, was named co-regent in his stead. Cæsar was murdered in 44, and **Antony**, his successor in Egypt, lived with Cleopatra until the Roman Senate despatched a force against him under **Octavianus**, who captured Alexandria, and became master of Egypt. About B.C. 30 Antony killed himself, and Cleopatra killed herself, either by poison or by the bite of an asp. Thus Egypt became a Roman province.

## IV.—THE ROMAN PERIOD.

Octavianus appointed **Cornelius Gallus** Prefect of Egypt ;  
**B.C. 30.** he suppressed a revolt in the Thebaïd and a serious rising of the Ethiopians, or, rather, Nubians. He was recalled by Octavianus (who now reigned under the title of **Augustus**), and killed himself.

**Gaius Petronius**, the second Prefect of Egypt, suppressed  
**B.C. 28.** a revolt in Alexandria and tightened the grasp of the Romans on the country.

„ **25.** **Ælius Gallus**, the third Prefect of Egypt.

Gaius Petronius (recalled) marched against a confederation  
**B.C. 24.** of Nubian tribes which had invaded Egypt and defeated the Roman garrisons at Philæ and Syene. The Romans invaded Nubia and advanced as far as Napata, overcoming all the resistance which was offered them on their way.

Rebellion of Nubians under **Candace**. The rising was soon  
**B.C. 23.** suppressed, and Candace sent envoys to Rome to beg for peace, asking that her territories might be restored to her.

**Tiberius**.—In his reign **Germanicus** Cæsar came to Egypt  
**A.D. 14.** and visited Syene. **Æmilius Rectus** and **Avillius Flaccus** were appointed Prefects.

**Caligula**.—Many conflicts took place in Alexandria between the Greeks and Jews, and the latter were  
**A.D. 37.** treated with great rigour and deprived of their rights of citizenship.

**Claudius**.—In his reign trade between the East and Egypt  
**A.D. 41.** was developed, and the internal prosperity of Egypt was improved, chiefly through the attention which was given to irrigation.

**Nero** is said to have sent officers to trace out the sources of  
**A.D. 54.** the Nile. Christianity was preached in Egypt by St. Mark at the end of his reign.

„ **68.** **Galba.**

„ **69.** **Otho.**

„ **69.** **Vitellius.**

**Vespasian** arrived in Alexandria and was regarded as a god ;  
 A.D. 69. his rule appears to have been just, and he attended carefully to the administration of the finances of the country. He sent troops from Egypt to take part in the siege of Jerusalem, which was being conducted by his son **Titus**. Jerusalem was destroyed in the year 70.

**Titus**.—During his reign a new Apis Bull was installed in  
 A.D. 79. Memphis, and the Emperor assisted at the ceremonies.

„ 81. **Domitianus** built temples to Isis and Serapis in Rome. In this reign Juvenal was banished to Syene.

„ 96. **Nerva**.

**Trajan**.—Serious disturbances broke out between the Greeks and Jews, and a Roman force under Marcus  
 A.D. 98. Turbo had to be sent to rescue the Greeks, who were besieged by the Jews in Alexandria ; the Jewish population of Alexandria was destroyed. The canal which connected the Nile with the Red Sea was cleared out and traffic on it resumed.

**Hadrian** visited Egypt twice, and he took great interest in the restoration of buildings, and in Egyptian  
 A.D. 117. literature. On one of his voyages up the Nile, Antinous, a youth who was a great favourite of the Emperor, either drowned himself or was drowned accidentally, and Hadrian built the city of Antinoopolis in memory of him. A road also was made by him from the city to Berenice on the Red Sea. Hadrian and his wife Sabina visited the Colossi of Amenophis III at Thebes to hear the sounds which proceeded from the northern statue.

A.D. 138. **Antoninus Pius**.

**Marcus Aurelius**.—A revolt of the Bucolic troops, led by  
 A.D. 161. Isidore, a priest, broke out in this reign, and a Roman officer was killed and eaten by the rebels. It was suppressed by Avidius Cassius. Unfortunately for himself he was subsequently proclaimed emperor by his soldiers, but after a short time he was slain by a centurion, and his son Maecianus was murdered by the troops. Marcus Aurelius caused the famous *Itinerary* to be made.

A.D. 180. **Commodus**.

- A.D. 193. Pertinax.**  
 „ 193. **Didius Julianus.**  
 „ 193. **Pescennius Niger.**  
 „ 193. **Septimius Severus** visited Egypt. An edict was issued against the Christians.
- Caracalla** visited Egypt, and because of the insults of the Alexandrians he ordered a general massacre of all the young men in the city. He was murdered by a soldier.
- A.D. 211.**
- A.D. 217. Macrinus** appointed **Basilianus** Prefect of Egypt, and **Marius** his deputy.
- Elagabalus.**—In his reign **Marius** was killed in a faction fight at Alexandria, and **Basilianus** escaped to Rome.
- A.D. 218.**
- Decius.**—A systematic attempt to destroy the Christians was made, and every person was called on to offer sacrifice or die.
- A.D. 249.**
- „ 253. **Valerianus.**—Further persecution of the Christians.
- Gallienus.**—Persecution of Christians stayed. In his reign, **Zenobia**, Queen of Palmyra, invaded Egypt
- A.D. 260. (A.D. 268).**
- Aurelian.**—**Zenobia** became Queen of Egypt for a short time, and her followers struck coins with the head of **Aurelian** on one side and that of **Vaballathos** on the other. She was dethroned in **273.**
- Probus** attacked and defeated the **Blemmyes** on the south, and once more made the Romans masters of the country.
- A.D. 276.**
- Diocletian.**—The **Blemmyes** became so powerful at this time that they compelled the Romans to withdraw their troops from northern Nubia, and the Romans employed the **Nobatae**, a powerful desert tribe, to protect Upper Egypt and to keep the **Blemmyes** in check. In **295** **Lucius Domitius Domitianus** headed a revolt in Alexandria, and was proclaimed king by the populace; **Diocletian** came to Egypt and besieged Alexandria for several months, and when the city fell he well-nigh destroyed it. “**Pompey’s Pillar**” was set up in **302**, and the savage persecution of the Christians began in **304.** The Copts date the Era of the Martyrs from August 29th, **284.**

**Constantine the Great.**—In this reign a serious dispute arose about the nature of Christ between Arius and Athanasius; the former maintained that Christ was only *similar* in nature to God, and the latter, who set forth the views of Alexander, Bishop of Alexandria, that Christ and His Father were of one and the *same* nature. Constantine was appealed to for a decision, whereupon he summoned a council of bishops at Nicaea, and the views of Arius were condemned as unorthodox.

On account of the unpleasant relations which existed between the people of Alexandria and the Emperor, Constantine withdrew his favour from the city, and **founded Constantinople.**

**Constantius.**—George of Cappadocia, an Arian, is made Bishop of Alexandria, and, with the help of the Government, he endeavoured to crush Athanasius and his followers.

**Julian the Apostate** rejected Christianity and permitted the followers of the old pagan religions of Egypt to enjoy their favourite beliefs. George the Arian was set upon by the populace of Alexandria, and murdered in the streets.

**Theodosius I, the Great,** proclaimed Christianity the religion of his Empire. In Alexandria the orthodox Christians attacked pagans and Arians alike, and Alexandria became the centre of frequent fights between the followers of the chief religious factions. The temples and many other buildings were turned into churches throughout Lower Egypt, but in the upper country the Imperial edict could not be enforced, and the worship of the old gods of Egypt lingered on. It has been said, and not without some show of reason, that the revenues of the pagan temples were as much the object of the reformer's zeal as the conversion of the pagans themselves to Christianity.

## V.—THE BYZANTINE PERIOD.

**Arcadius.**—In his reign the secular power passed into the hands of Theophilus, patriarch of Alexandria, who proceeded to kill those who did not accept his views as to the anthropomorphic theory of God.

A.D. 395.

**Theodosius II.**—The patriarch Theophilus died in 413, and was succeeded by Cyril, who began to quarrel with the Jews, and his influence was so great on the mob that the Jewish quarter was plundered and wrecked, and the houses of wealthy Jews were destroyed. The murder of Hypatia by the monks, which took place in the Church of the Cæsareum, was the result of the successes of Cyril. In this reign the doctrines of **Nestorius** were condemned by Cyril, for, in addition to the two natures of Christ, Nestorius inferred also two persons, a human and a divine.

A.D. 408.

During the first half of the 5th century the **Nubians** as a nation **embraced Christianity**, the first Christian kingdom being established by **Silko**, king of the Nobadae, who made **Dongola** his capital.

**Marcianus.**—In his reign **Eutyches** of Constantinople proclaimed that Christ possessed one person only, and one nature only, namely, the Divine, the human having been absorbed into it. In 451 the Council of Chalcedon condemned the views of Eutyches, but in spite of this the Copts of Egypt, who are Monophysites, practically adhere to his opinions on this matter. Towards the end of the reign of Theodosius II, the Blemmyes again began to trouble Egypt, and as they attacked Egypt in force after his death, the new Emperor was obliged to send his general into Nubia and punish them. As a result the Blemmyes and the Nobatæ made an agreement with the Romans, in which they promised to keep the peace for one hundred years; but they broke it very shortly afterwards. In this reign the people of Alexandria burned down the temple of Serapis.

**Zeno** issued the **HENOTICON**, an edict which, whilst affirming the Incarnation, made no attempt to decide the difficult question whether Christ possessed a single or a double nature.

A.D. 474.

**Anastasius.**—In his reign the Persians invaded the Delta, and the Roman troops were unable to stop their advance. Peter Mongus died, and there

A.D. 491.



was peace among the ecclesiastics for a short time. Anastasius sent a mission to the Homeritæ of Arabia.

**Justinian.**—The Monophysites separated from the Melkites or Royalists, and chose their own patriarch;

**A.D. 527.** they were afterwards called Copts. In this reign Hadad, King of Axum, opened negotiations with the Romans at Alexandria, and Narses, by the royal command, went up the Nile to Philæ and destroyed the temple there, and carried the statues of the gods to Constantinople.

**Heraclius I.**—The Persians invaded Egypt and besieged Alexandria in **619**; they held Egypt for ten

**A.D. 610.** years. In **629**, under the influence of the victories of Muḥammad the Prophet, the Arabs revolted from the rule of Persia, and Heraclius, seizing the opportunity, marched into Syria, scattering the Persians before him, and once more became master of Egypt.

The Era of the **Hijra**, *i.e.*, the Flight, dates from the day when Muḥammad the Prophet fled with Abû Bakr from Mecca to Medina, or Madina, *i.e.*, on the fourth day of the month Rabi al-Awwal, on **June 20th\***, **A.D. 622**. They arrived at Medina on Monday, June 28th, having accomplished the journey in eight days. The usual caravan time is eleven days, but the distance between Mecca and Medina is often covered in five or six days. Muḥammad and Abû Bakr really started on their journey from the Cave of Thaur. The name of Muḥammad's camel was "Al-Kaswa." Muḥammad died in **632**.

---

## VI.—THE MUHAMMADAN PERIOD.

'**Amr ibn al-'Aṣi**, the general of 'Omar, arrived at Pelusium with a force of between 7,500 and 8,000 men,

**A.D. 640.** and defeated the garrison in a month. The Arabs marched to Bilbês, and then to Miṣr, or "Babylon of Egypt," which was defended by a large Roman army, and guarded by the fortress which Turbo built in **116**. The fortress was surrendered chiefly through the machinations of Al-Maḥauḡas, whom Mr. Butler has proved to be no other than Cyrus, the "misbelieving governor who was appointed by Heraclius after the recovery of Egypt from the Persians to be both Patriarch and Governor of Alexandria."

\* This is the true date. According to Muḥammadans the Era began on **July 16th, A.D. 622**.

Once master of Egypt, 'Amr set to work to build on the plain close to Babylon a Muḥammadan capital, which he called "Al-Fuṣṭâṭ," *i.e.*, "The Camp." The word Fuṣṭâṭ is derived from the Byzantine Φοσσᾶτον. Fuṣṭâṭ remained the capital of Egypt until Cairo was founded in 969.

The Khalîfa 'Omar was murdered, and 'Abdallâh ibn Sa'ad was appointed Governor of Egypt. 'Othmân becomes Khalîfa.

A.D. 644. Alexandria was seized by Manuel, but he was driven out by 'Amr, and Alexandria was laid waste.

A.D. 652. 'Abdallâh ibn Sa'ad invaded Nubia, captured Dongola, and compelled the people to make a treaty with him.

A.D. 656. 'Alî becomes Khalîfa.

" 664. 'Amr died, leaving to his sons a fortune of 70 sacks of dînârs.

#### A.—The 'Omayyad Khalîfas.

- A.D. 661. Mo'âwiya.  
 " 661. Yezîd ('Abdallâh ibn Zubeyr).  
 " 683. Merwân I.  
 " 685. 'Abd al-Melik.  
 " 705. Al-Walîd I.  
 " 715. Sulêmân.  
 " 717. Omar ibn 'Abd al-'Azîz.  
 " 724. Hishâm.  
 " 724. Al-Walîd II.  
 " 744. Yezîd III.  
 " 744. Ibrahîm.  
 " 744. Merwân II.

#### B.—The 'Abbâsid Khalîfas.

- A.D. 750. As-saffâḥ.  
 " 754. Al-Manşûr.  
 " 775. Al-Mahdî.  
 " 785. Al-Hâdî.  
 " 786. Ar-Rashîd.  
 " 809. Al-Amîn.  
 " 813. Al-Ma'mûn.  
 " 833. Al-Mo'taşim.

A.D. 842.	Al=Wâthiḳ.
„ 847.	Al=Mutawekkil.
„ 861.	Al=Muntaṣîr.
„ 862.	Al=Musta'in.
„ 866.	Al=Mo'tezz.

### C.—The Dynasty of the Tûlûnid Khalîfas.

**Aḥmad ibn Tûlûn** was born in September, 835, and entered

A.D. 868. Egypt in 868. He built the suburb Al-Ḳaṭâi in 870; in 876 he began to build his great mosque, which cost 100,000 dinârs, took Damascus and occupied Syria in 878, and acquired territory in Mesopotamia. He died in May, 884, leaving 10,000,000 dinârs in his treasury.

**Khumârawayh**, the second of Aḥmad's seventeen sons, succeeded his father at the age of 20; he was

A.D. 884. murdered in 896 by his slaves whilst at Damascus. His eldest son, **Abû I'=Asâkir**, reigned for a few months, and was also murdered, and another son, **Abû Mûsâ Hârûn**, also reigned for a short time, and was murdered as he lay drunk in his tent on December 29th, 904. The following year the whole of Tûlûn's descendants were taken to Baghdad by the Khalîfa's general, Muḥammad, and Tûlûn's suburb of Cairo was sacked and burned, and rapine and murder were, for four months, the order of the day.

A.D. 906. **Muḥammad al-Khalangî** usurps the rule of Egypt for eight months.

### D.—The Dynasty of the Fâṭimid Khalîfas.

A.D. 913. **Khubâsa**, the Fâṭimid general, occupied Alexandria, but was driven out by the Egyptians.

Alexandria was again captured by the Fâṭimid troops, and their fleet arrived off the city, but they were

A.D. 919. once more driven out by the Egyptians.

**Muḥammad ibn Ṭughg**, called the **Ikhshîd**, took over the government of Egypt in August of this year;

A.D. 935. he died at Damascus in July, 946, and was buried in Jerusalem. He was a great builder, and set up a magnificent palace in the place called the "Garden of Kâfûr." In his reign the Arab historian Mas'ûdî visited Egypt.

**A.D. 946.** **Abû I-Kâsim**, son of Muḥammad al-Ikhshîd.

**Abû I-Ḥasan 'Ali**, son of Muḥammad al-Ikhshîd. These

**A.D. 961.** two brothers were only rulers of Egypt in name, for they were merely puppets of the black eunuch, Kâfûr, who acted as regent. Each was allowed 400,000 dinârs per annum, and was ordered to do anything he pleased except interfere in affairs of State.

**Abû I-Misk Kâfûr** was an Abyssinian slave who was bought

**A.D. 965.** by Muḥammad al-Ikhshîd from an oilman for about £10, and was appointed governor of his master's sons; he died in **968**.

A Fâtimid army entered Fustât, and **Al-Mu'izz\*** became

**A.D. 969.** master of Egypt; he was a prudent, generous, and cultured ruler, and he belonged to the Shî'a or "free thinking" section of the Muḥammadans. The general who conquered Egypt for the Fâtimids was called **Gawhar**, nicknamed "the Roman," who had formerly been a slave. He founded a new capital, and because Mars, Al-Kâhir, was in the ascendant when the first sods were turned, he called the city Al-Kâhira, or "the victorious," and from this name the modern name "Cairo" has been derived. Gawhar at once compelled the corn merchants to sell their grain to the people at fair prices, and did much to relieve the sufferings among the people which were caused by the famine; in his time the plague was so severe that the dead could not be buried fast enough, and the bodies had to be thrown into the Nile. He founded the mosque Al-Azhar in **970**, and finished the building in **972**. Al-Mu'izz died in **975**.

**Al-'Azîz**, the son of Al-Mu'izz, was a great hunter and warrior, and had red hair and blue eyes; one of

**A.D. 975.** his wives was a Christian, and her two brothers were appointed Melkite, or "royalist," patriarchs of Alexandria and Jerusalem. During the reign of Al-'Azîz Egypt enjoyed complete peace and prosperity, and, in Mr. Stanley Lane Poole's words, his name "was prayed for in the mosques from the Atlantic to the Red Sea, in the Yemen, in the sanctuary of Mekka, and once (in **992**) even in the pulpit of Môşil."

\* The first three Fâtimid Khalîfas were:—(1) **Al-Mahdî, 909-934**; (2) **Al-Kâ'im, 934-946**; (3) **Al-Mansûr, 945-953**.

**Al-Hâkim** succeeded his father, Al-Azîz, when he was eleven years old, and when he was free from the direction of his tutor, Bargawân, he gained the reputation for being a madman. He summoned his councils to meet at night, for he loved the darkness, he ordered business to be transacted after sunset, women were not allowed to possess outdoor boots, the vines were cut down, honey was thrown into the Nile, dogs were ordered to be killed whenever found in the streets, and he persecuted the Christians. In **1005** he founded the "Hall of Science," the object of which was to propagate the tenets of the Shí'a sects, and he established an Observatory on the Muqattam hills, where he studied astrology. In a mad fit he ordered Fustât to be set on fire, and after three days' fighting half the city was actually burned down. Finally his madness made him declare that he was the Incarnation of God, and a preacher in the mosque of 'Amr actually began an address with the words "In the name of Al-Hâkim the Compassionate, the Merciful." He was the friend and patron of Darâzî, the founder of the Druzes, whom he hid when the Turkish soldiers besieged his palace. On February 13th, **1021**, Hâkim set out for his usual ride in the desert near the Muqattam hills, where he seems to have been murdered; his ass was found a few days later, and his coat of seven colours with dagger marks on it, but his body was never recovered.

**Zâhir**, son of Al'Azîz, was 16 years old when he succeeded, and the affairs of State were controlled by his aunt for four years. He is said to have invited 2,660 singing girls into a mosque and to have closed the doors and bricked them up so that all the wretched company died of starvation. He himself died of the plague in June, **1036**.

**Ma'add**, or **Abû Tamîm Ma'add** al-Mustanşir bi-llâh, ascended the throne at the age of seven. His mother was a Sûdânî slave, and she and her former master, Abû Sa'îd, a Jew of Tustar, practically ruled Egypt during Ma'add's boyhood. In **1065** a seven years' famine began, and the distress became so great that "at last people began to eat each other. Passengers were caught in the streets by hooks let down from the windows, drawn up, killed, and cooked. Human flesh was sold in public." In **1043** the power of the Fâtimids began to decline in Syria, and

in 1060 Aleppo was lost to Egypt. The Seljûk general Atsîz conquered Palestine and entered Jerusalem in 1071, and five years later he took Damascus, and thus Palestine and Syria were lost to Egypt.

**A.D. 1094.** **Al-Musta'îlî**, the seventh son of Ma'add. He died in 1101.

„ **1099.** The Christians regained possession of Jerusalem, and massacred 70,000 defenceless Muḥammadans.

„ **1101.** **Abû 'Alî al-Manşûr**, commonly known as **Al-Âmir**.

„ **1102.** Baldwin, King of Jerusalem, and 700 knights were defeated by an Egyptian army.

„ **1110.** The Crusaders became masters of Palestine and of the coast of Syria.

Baldwin invaded Egypt, burned Pelusium, and marched on to Tinnis, but illness prevented his advancing further.

**A.D. 1117.**

„ **1124.** The Crusaders conquered Tyre.

Al-Âmir was murdered by ten Assassins as he was returning from the Island of Rôḍa; in 1131 he was succeeded by his cousin, **Al-Ḥâfiz**, who died in October, 1149.

**A.D. 1149.**

**Az-Zâfir.**

„ **1154.** **Al-Fâiz.** He died in July, 1160, aged eleven years.

**Al-Âḍid**, the last of the Fâṭimid Khalîfas, succeeded at the age of nine. The history of this reign practically resolves itself into the narrative of the

**A.D. 1160.** struggle for power which went on between Shâwar, governor of Upper Egypt, and Ḍirghâm, a Lakhmi Arab, who had fought successfully against the Crusaders at Gaza. In 1163 Amalarick, the Christian King of Jerusalem, invaded Egypt. Shâwar was driven out by Ḍirghâm, and fled to Nûr ed-Dîn at Aleppo; he, however, refused to send an expedition against Egypt. Ḍirghâm was defeated by Amalarick at Bilbês, and to save himself was obliged to cut the dams and flood the country. In 1164 Nûr ed-Dîn sent troops with Shâwar to Egypt under the command of Shîrkûh and his nephew, Şalâḥ ed-Dîn

(Saladin). The forces of Dirghâm were defeated, his troops forsook him, and as soon as he rode out of his fortress the populace fell upon him, and having cut off his head carried it in triumph through the streets. The victorious Shâwar quarrelled with Shîrkûh, who promptly sent Saladin to occupy the Delta; Shâwar then appealed to Amalarick, who sent his Crusaders to Egypt, but Shîrkûh managed to leave Bilbês with all his men, as a result of the armistice which had been arranged between Nûr ed-Dîn and Amalarick. In 1164 (April 18) Shîrkûh and Nûr ed-Dîn fought a pitched battle near Minyah, and at length, after three invasions, the former became master of Egypt and ruled as Wazîr. His opponent, Shâwar, was put to death.

**Şalâh ed-Dîn** (Saladin) reigned 24 years, but he spent only eight in Egypt. He was born at Tekrît on the

A.D. 1169. Tigris in 1137, and was the son of Ayyûb, a Kurdish officer in the service of the Khalîfa of Baghdâd. In 1171 Al-‘Âḍid died, and with him perished the last of the Fâṭimids. Saladin conquered Syria and annexed Mesopotamia. He fortified Cairo with strong walls and built the Citadel, and under his orders the eunuch Karâ-ḳûsh excavated the “Well of the Winding Stairs,” 280 feet deep in the solid rock. The Citadel and the Gîzah dyke were built with stones taken from the small pyramids; the old aqueduct of Cairo, which is really Mamlûk work, has been attributed to him. Saladin died on March 4th, 1193.

### E.—The Dynasty of the Ayyûbid Khalîfas.

Saladin’s successors were :—

- |            |  |
|------------|--|
| A.D. 1193. | Al-‘Azîz ‘Othmân, his son.                     |
| „ 1198.    | Al-Manşûr Muḥammad.                            |
| „ 1200.    | Al-‘Âdil Seyf-ed-dîn.                          |
| „ 1218.    | Al-Kâmil Muḥammad.                             |
| „ 1238.    | Al-‘Âdil II.                                   |
| „ 1240.    | Aş-Şâliḥ Ayyûb, grandson of Saladin’s brother. |
| „ 1249.    | Al-Mu‘azzam Tûrânshâh.                         |
| „ 1250.    | Al-Ashraf Mûsâ.                                |

## F.—The Dynasty of the Bahrite Mamlûks.

**Louis IX** collected 2,800 French knights, 5,000 archers, and sailed for Egypt in 1,720 ships. He took **A.D. 1249.** Damietta, and marched on to Mansûra, but here some 1,500 of the flower of his army were killed. Subsequently he retreated to Damietta, but the Saracens pursued him and annihilated the Christian army. It is said that 30,000 Crusaders were slain. King Louis and the remainder of his army were held at ransom for 10,000,000 francs, but Tûrânshâh is said to have reduced this sum by one-quarter.

The **Mamlûks** derive their name from the fact that they were originally slaves, who were either purchased or captured in war. The **Bahri Mamlûks**, *i.e.*, "the white slaves of the river," were thus called because they lived on the Island of Rôda, opposite Fustât. The 25 Bahri rulers were:—

**Sheger ad-Durr**, a Queen.

**A.D. 1250.** **Al-Mu'izz Aybek.** He was murdered in his bath by his wife in **1257.**

" **1257.** **Al-Mansûr 'Ali ibn Aybek.** He was deposed in November, **1259.**

**Al-Muzaffar Kûţuz.** He conquered the Mongols, who were led by Hûlûgû. He was murdered in **A.D. 1259.** October, **1260.**

" **1260.** **Az-Zâhir Rukn ad-dîn Bêbars.** He was the first Mamlûk Sultân. He died in July, **1277.**

" **1277.** **As-Sa'id Baraka Khân.** He abdicated the throne, and died in **1280.**

" **1279.** **Al-'Âdil Selâmish.** He was deposed.

" **1279.** **Al-Mansûr Kâlâ'ûn.** He built the Mâristân (completed in **1284**). He died in his tent in **1290.**

" **1290.** **Al-Ashraf Khalîl.** He captured 'Akka (Acre), May 18th, **1292.** He was murdered in **1293.**

" **1293.** **An-Nâsir Muḥammad.** He was deposed in a year, but restored in **1298** and **1309.**



- A.D. 1294. **Al-‘Adil Ketbughâ.** A terrible famine occurred in his reign.
- „ 1296. **Al-Manşûr Lâgîn.** He was murdered in January, 1299.
- „ 1298. **An-Nâşir** (second reign). Deposed for 10 years.
- „ 1308. **Al-Muzaffar Bêbars II.** He abdicated and was shut up in prison in Gaza.
- „ 1309. **An-Nâşir** (third reign). Reigned for 30 years more. He died in June, 1341.
- „ 1341. **Al-Manşûr Abû Bakr.**
- „ 1341. **Al-Ashraf Kûgûk.**
- „ 1342. **An-Nâşir Aḥmad.**
- „ 1342. **As-Şâlih Ismâ‘îl.**
- „ 1345. **Al-Kâmil Sha‘bân.**
- „ 1346. **Al-Mûzaffar Ḥâggî.**
- An-Nâşir Ḥasan.** In his reign the plague attacked Egypt, and 10,000 to 20,000 people died in Cairo in one day.
- A.D. 1347.
- „ 1351. **Aş-Şâlih Şâlih.**
- „ 1354. **An-Nâşir Ḥasan** (second reign).
- „ 1361. **Al-Manşûr Muḥammad.**
- „ 1363. **Al-Ashraf Sha‘bân.**
- „ 1376. **Al-Manşûr ‘Alî.**
- „ 1381. **Aş-Şâlih Ḥaggî.** He was deposed in 1382 by Barḳûk, who founded the dynasty of the Burgî or Circassian Mamlûks.
- „ 1389. **Aş-Şâlih Ḥaggî** (second reign)

### G.—The Dynasty of the Burgite, or Circassian Mamlûks.

The **Burgî Sultâns** were all Circassians, with the exception of two, Khûshḳadam and Timûrbughâ, who were of Greek origin.

The Circassian Mamlûks obtained the name of “Burgite” because the founders of their dynasty were quartered in the “Burg,” or Citadel.

- A.D. 1382.** **Az-Zâhir Barḳûk.** He died in **1399.**
- „ **1399.** **Farag.** He was executed in **1412**, and his body cast on a dung-heap.
- „ **1405.** **‘Abd al-‘Azîz.**
- „ **1405.** **Farag** (second period of rule).
- „ **1412.** **Al-Musta‘in.**
- „ **1412.** **Al-Mu‘ayyad.**
- „ **1421.** **Aḥmad.**
- „ **1421.** **Sayf-ad-dîn Ṭaṭar.**
- „ **1421.** **As-Şâliḥ Muḥammad.**
- „ **1422.** **Bars-Bey** captured Cyprus in **1426**; he died in **1438.**
- „ **1438.** **Al-‘Azîz Yûsuf.**
- „ **1438.** **Gaḳmak** persecuted the Jews and Christians; he died in **1453**, aged 80.
- „ **1453.** **‘Othmân** was deposed after a rule of six weeks.
- „ **1453.** **Sayf-eddîn Înâl.**
- „ **1461.** **Al-Mu‘ayyad Aḥmad** abdicated.
- „ **1461.** **Khûshkadam**, the Greek, abdicated.
- „ **1467.** **Yel-Bey**, called the “madman,” was deposed after a rule of two months.
- „ **1467.** **Tîmûrbughâ**, a learned man, who was deposed, but allowed to live at Damietta.
- Ḳâ’it-Bey** built two mosques, and restored many monuments. The plague visited Egypt in **1492**, and 12,000 people died in one day in Cairo. **Ḳâ’it-Bey** died in **1496.**
- A.D. 1496.** **An-Nâṣir Muḥammad.**
- „ **1498.** **Ḳânşûh.**
- „ **1500.** **Ganbalât.**
- „ **1501.** **Tûmân-Bey.**
- „ **1501.** **Ḳânşûh al-Ghûrî** was killed at the battle of Aleppo, August 24th, **1516.**
- Al-Ashraf Ṭûmân-Bey** was hanged on April 14th, **1517**, when the Turks occupied Cairo. The last **A.D. 1516.** Abbâsid Khalifa of Egypt, Mutawekkil, died in **1538**, having bequeathed his title and rights to the Sulṭân of Turkey. Thus Egypt became a province of the Turkish Empire.

## VII.—TURKISH RULE IN EGYPT.

The first governor of Egypt under Turkish rule was Kheyr Bek. When Selim conquered Egypt he did his utmost to break the power of the Mamlûks, but he found it impossible to do this, and "he thought it wise to conciliate them, and to appoint 24 Beys over the military provinces of that number into which he divided Egypt, subject to the supreme control of a Pâsha, whose Council was formed of seven Turkish chiefs, while one of the Beys held the post of Shêkh al-Beled, or Governor of the Metropolis, an officer who became an object of hatred to the other chiefs." This system lasted for nearly two centuries, but the desire of each Bey to become the Pâsha of Egypt produced much intrigue and many murders. Little by little the Beys increased their powers, and the authority of the Pâsha diminished as theirs increased. In 1768 **Alî Bey**, the Shêkh al-Beled, ejected the Pâsha and declared himself ruler of Egypt; he conquered a part of Arabia and of Syria, but was murdered by his general, **Abû Dhahab**, in 1772. In 1773, Ismâ'îl and other Mamlûks fought for the mastery of Egypt, and in 1790 a Turkish army invaded Egypt and seized Cairo.

## VIII.—FRENCH RULE IN EGYPT.

**Napoleon Bonaparte** lands near Alexandria with an army of A.D. 1798. 36,000 men (July 1st); storming of Alexandria (July 5th); Murâd meets the French in battle at Embâbeh, opposite Cairo, with 60,000 men, but is beaten, and about 15,000 of his men are killed. This fight is commonly called the **Battle of the Pyramids**. A few days later Nelson destroyed the French fleet in Abuķîr Bay.

A.D. 1799. Destruction of the Turkish army by the French at Abuķîr.

Sir Sydney Smith signs a treaty at Al-'Arish granting General

A.D. 1800. Kléber's army permission to leave Egypt (February 24th), but as he had to admit later that he had exceeded his powers, and that the British Government demanded the surrender of the whole French

army as prisoners of war, General Kléber attacked the Turks at the village of Maṭariyeh and is said to have routed 70,000 men, an army six times as large as his own. A few months later Kléber was assassinated, and General Menou became commander-in-chief of the French army in Egypt.

Sir Ralph Abercromby lands at Abuḳîr Bay with 17,000 men (March 8th); battle of Alexandria and defeat of the French (March 21st); the French capitulate at Cairo (June 27th); the French capitulate at Alexandria (August 30th); evacuation of Egypt by the French (September).

England restores Egypt to the Turks. As soon as the English left Egypt, severe conflicts took place between two Turkish parties in the country, the Albanians and the Ghuzz; to the former belonged Muḥammad 'Ali.

---

## IX.—MUḤAMMAD 'ALI AND HIS FAMILY.

Muḥammad 'Ali is elected Pâsha of Egypt by the people. His election was afterwards confirmed by the Porte. He was born at Cavalla, a small town on the sea-coast of Albania, in 1769, and he served in the Turkish army at an early age. He was sent with a body of troops to fight against the French, and enjoyed at that time the rank of major (*bimbashi*); he married the daughter of the governor of his native town, and by her had three sons, Ibrâhîm, Ṭusûn, and Ismâ'îl.

General Fraser arrives at Alexandria with 5,000 British troops (March 17th), but being unsuccessful in his mission, he evacuated Alexandria on September 14th.

Assassination of the Mamlûks by Muḥammad 'Ali. These unfortunate men were invited by Muḥammad 'Ali to attend the investiture of his son, Ṭusûn, with a garment of State at the citadel on March 1st. When they arrived they were graciously received and led into the citadel, but as soon as they were inside the gates were closed

and Muḥammad 'Ali's soldiers opened fire upon them ; about 470 of the Beys and their followers were murdered, and of all who entered only one is said to have escaped.

**A.D. 1820.** Expedition to Sûdân led by Ismâ'îl, who was burned to death by an Arab shêkh called Nimr (1822).

Muḥammad 'Ali sends about 8,000 troops to assist the Turks against the Greeks. In 1824 a false Mahdi

**A.D. 1821.** appeared near Thebes, with about 25,000 followers, but nearly all of them were massacred by the Government troops.

Invasion of Syria by Ibrâhîm, son of Muḥammad 'Ali. Acre

**A.D. 1831.** was invested on November 29th, but was not captured until May 27th, 1832. Ibrâhîm was victorious at Emesa on July 8th, he defeated Rashîd Pâsha, and destroyed the Turkish fleet so completely that Constantinople was in imminent danger of capture. In 1833 the whole of Syria was ceded to Muḥammad 'Ali, and the rule of his son Ibrâhîm was firm but just. In 1839 war again broke out between the Turks and Egyptians, and two years later Syria was given back to the former. In 1847 Muḥammad 'Ali visited Constantinople, and soon afterwards his reasoning powers became impaired.

**Ibrâhîm** is appointed to rule Egypt on account of his father's failing health. He died after the reign of a few

**A.D. 1848.** months, but Muḥammad did not die until August 3rd, 1849. Muḥammad 'Ali was an able ruler, and one who had the interest of his country at heart. He created an army and a navy, and established equitable laws for collecting the revenues ; he founded colleges of various kinds, and also the famous Bûlâk printing press. There is no doubt that but for the obstacles placed in his way by the British Government, and its interference, he would have freed Egypt entirely from Turkish misrule. His health and spirits were broken by England when she reduced his army to 18,000 men and forbade him to employ his fleet, which rotted away as it lay inactive at Alexandria.

'**Abbâs Pâsha**, the son of Ṭusûn, the son of Muḥammad

**A.D. 1849.** 'Ali, succeeds Ibrâhîm. He was an incapable ruler, and is said to have been strangled at Benha in July, 1854.

**Sa'id Pâsha**, the fourth son of Muḥammad 'Ali, becomes ruler of Egypt. Though not a strong ruler, **A.D. 1854.** he was a just man, and he will be chiefly remembered for having abolished a number of cruel monopolies. In many particulars he sought to carry out his father's plans, and first and foremost among these must be mentioned the building of railways in the Delta, and the enlarging of the canals with the view of improving irrigation and of facilitating communication. He it was who supported the project of making the Suez Canal, and he gave M. de Lesseps the concession for it. He founded the Bûlâḡ Museum, and encouraged excavations on the sites of the ancient cities of Egypt.

**Ismâ'il**, son of Ibrâhîm Pâsha, and grandson of Muḥammad 'Ali, becomes ruler of Egypt; he was born in **A.D. 1863.** **1830**, and by a decree of the Sulṭân, dated May 14th, **1867**, was made "Khêdîve"\* of Egypt. In the early years of the rule of this remarkable man everything seemed to go well, and the material welfare of the country of Egypt appeared to be secured. Apparently Ismâ'il was straining every nerve to rule his country according to Western ideas of justice and progress. Railways were built, schools were opened, trade of every kind was fostered, and agriculture, upon which the prosperity of Egypt depends, was encouraged to a remarkable degree. The making of the Suez Canal, which was begun in **1859**, was carried on with great zeal under his auspices (as well as the Fresh Water Canal, which was begun in **1858** and finished in **1863**), and the work was successfully accomplished in **1869**. But the various enterprises in which he embarked cost large sums

**A.D. 1875.** of money, and towards the end of **1875** his liabilities amounted to £77,667,569 sterling. The salaries of the officials were in arrear, and the Treasury bills were shunned by all. In this year he sold 176,602 Suez Canal shares to the British Government for £3,976,582 sterling; these shares are now worth over 25 millions sterling.

In **1878** M. Waddington, the French Minister of Foreign Affairs, urged Lord Derby to co-operate with

**A.D. 1878.** France in an attempt to put the finances of Egypt on a sounder basis, and a Commission of Inquiry was

\* The Arabic form of the title is <sup>خديوي</sup> خديوي *Khudêwîy*.

instituted by the Decree of March 30th, under the presidency of Mr. Rivers Wilson. In April Ismâ'il was obliged **A.D. 1878.** to find the sum of £1,200,000 to pay the May coupon of the Unified Debt, and it is said that he did so by the familiar process of "squeezing" the native. The labours of the Commission proved that "the land tenures were so arranged that the wealthier proprietors evaded a great portion of the land tax, and the system of forced labour was applied in a way which was ruinous to the country." (Royle, *Egyptian Campaigns*, p. 6.) Ismâ'il had built himself palaces everywhere, and he and his family had become possessed of one-fifth of the best of the land of Egypt. The taxes were collected with great cruelty and injury to the native, and peculation and bribery were rampant everywhere. In August of this year a Cabinet was formed with Nubar Pâsha at the head, with Rivers Wilson as Minister of Finance, and M. de Blignières as Minister of Public Works. At this time Ismâ'il announced that he was, in future, determined to rule the country through a Council of Ministers. It must be remembered that the debt of Egypt at this time was about £90,000,000.

On February 18th, **1879**, Nubar Pâsha and his Cabinet were, **A.D. 1879.** owing to the machinations of Ismâ'il, mobbed by about 2,500 officers and men at the Ministry of Finance, but at the critical moment Ismâ'il himself appeared, and the uproar ceased. At the same time, however, he told the European Consuls-General that unless more power were given to him he would not be responsible for what might happen. Soon after this he issued a Decree to raise the number of men in the army to 60,000, and in April he reduced the interest on the Debt. When Nubar Pâshâ resigned his office, Ismâ'il appointed his own son, Tawfîk, as Prime Minister, but soon after this he dismissed the whole Cabinet and appointed a set of native Ministers with Sherîf Pâsha as Prime Minister. As a result of this truly Oriental proceeding, England and France, after much hesitation, demanded the deposition of Ismâ'il from the Sultân. About this time Ismâ'il sent large bribes to the Sultân, but these availed him nothing, and on June 25th Mr. Lascelles, the British Consul-General, and M. Tricon, the French Consul General, together with Sherîf Pâsha, waited upon Ismâ'il to inform him that he must at once abdicate in obedience to the orders of his sovereign master, the Sultân, which had been

received from Constantinople. Ismâ'îl, of course, refused to do this, but about 10.30 A.M. a telegram addressed **A.D. 1879.** to Ismâ'îl Pâsha, late Khedive of Egypt, was received at the Abdîn Palace, and it was taken to him by Sherîf Pâsha, who called upon his master to resign in favour of **Tawfîk Pâshâ.** Almost at the same hour Tawfîk received at the Isma'îlyyeh Palace a telegram addressed to Muḥammad Tawfîk, Khedive of Egypt, and when he went to the Abdîn Palace with Sherîf Pâshâ, who had come from there to tell him about the telegram to Ismâ'îl, he found his father ready to salute and to wish him better fortune than he himself had enjoyed. On Monday, June 30th, Ismâ'îl left Egypt in the Khedivial yacht for Smyrna, taking with him a large sum of money and about 300 women; in **1887** he settled in Constantinople, where he died in **1895.** Under Tawfîk's rule the Control was restored, and on September 4th Rîaz Pâsha became Prime Minister.

Commission of Liquidation appointed, and a number of reforms, including a reduction of the taxes, are made. **A.D. 1880.**

A rebellion headed by Aḥmad Arabî or "**Arabi Pâshâ**" and others breaks out. Arabî was born in the year **A.D. 1881.** **1840** in Lower Egypt, and was the son of a peasant farmer. He offended Ismâ'îl, and was accused of malpractices and misappropriation of army stores, but this the despot forgave him, and promoted him to the rank of colonel, and gave him a royal slave to wife. Arabî was the leader of a secret society, the aim of which was to free Egypt from foreign interference and control, and to increase the army, and make Tawfîk appoint an Egyptian to the office of Minister of War in the place of Osman Rifki. These facts coming to the notice of the authorities, Arabî and two of his colleagues were ordered to be arrested, and when this had been done, and they had been taken to the barracks in Cairo for examination, the soldiers who were in their companies rushed into the rooms and rescued them. The rebel officers and men next went to the palace where Tawfîk was, and compelled him to grant their requests, and to do away with the cause of their dissatisfaction.

H.E. '**Abbâs Hilmi Pâshâ**, the eldest son of Tawfîk Pâshâ, became Khedive of Egypt. The investiture **A.D. 1892.** took place on April 14 at the Abdîn Palace.



## X.—BRITISH RULE IN EGYPT.

On February 2nd of this year Tawfiq was called upon to form a new Cabinet, and Arabi became Minister of War, and Maḥmūd Sami was appointed President of the Council ; Arabi was created a Pâsha by the Sultân, and his power became paramount. In May a serious dispute arose between Arabi and his colleagues and the Khedive ; and on the 19th and 20th three British and three French vessels arrived at Alexandria. On May 25th the Consuls-General of England and France demanded the resignation of Maḥmūd Sami's Cabinet and the retirement of Arabi from the country. These demands were conceded on the following day, but shortly after Tawfiq reinstated Arabi, with the view of maintaining order and the tranquillity of the country. "On June 3rd three more British and three more French warships arrived at Alexandria. On June 11th a serious riot broke out at Alexandria, and the British Consul was stoned and nearly beaten to death, and Mr. Ribton, a missionary, and a British naval officer and two seamen, were actually killed." The massacre had been threatened by Maḥmūd Sami, and the riot was pre-arranged, and the native police and soldiery were parties to the murders of the Europeans which took place on that day. Mr. Royle (*Egyptian Campaigns*, p. 54) estimates the number of Europeans killed at 150. On June 25th the Sultân decorated Arabi with the Grand Order of the Medjidieh ! On July 11th, at 7 a.m. the **bombardment of Alexandria** was begun by H.M.S. "Alexandra" firing a shell into the newly-made fortifications of the city, and the other British ships, "Inflexible," "Superb," "Sultan," "Téméraire," "Invincible," "Monarch," and "Penelope," soon after opened fire. After the bombardment was over, the city was plundered and set on fire by the natives, and an idea of the damage done may be gained from the fact that the Commission of Indemnities awarded the claimants the sum of £4,341,011 sterling (Royle, *op. cit.*, p. 102). On July 14th British seamen were landed to protect the city, and on the 15th many forts were occupied by them. Early in August Arabi was removed from his post, and he at once began to prepare to resist the English soldiers who were known to be on their way to Egypt ; on August 15th Sir Garnet Wolseley arrived in Egypt ; on the 18th the British fleet arrived at Port Sa'îd ; on the 20th the British seized the

Suez Canal, and the British Government was declared by M. de Lesseps to have paid to him £100,000 for loss of business! (Royle, *op. cit.*, p. 152). On Sept. 13th Sir Garnet Wolseley was victorious at **Tell al-Kebîr**, at a cost of about 460 British officers and men; the Egyptians lost about 2,000, and several hundreds were wounded. On the 15th, Cairo was occupied by the British, and the 10,000 Egyptian soldiers there submitted without fighting. On December 26th Arabi left Egypt for exile in Ceylon.


A rebellion led by the **Mahdî** breaks out in the Sûdân. The **A.D. 1883.** Mahdî was one Muḥammad Aḥmad, a carpenter, who was born between **1840** and **1850**; his native village was situated near the island of Arḳô, in the province of Donḳola, and, though poor, his parents declared that they belonged to the *Ashraf*, or "nobility," and claimed to be descendants of Muḥammad the Prophet. His father was a religious teacher, and had taught him to read and write. He studied at Berber under Muḥammad al-Khêr, and later at Kharṭûm under the famous Shêkh Muḥammad Sherîf, and when he became a man he led a life of great asceticism on the island of Abâ, or Abba, in the White Nile. His piety and learning secured for him a great reputation in the Sûdân, and the greater number of the inhabitants sided with him in a serious quarrel which he had with Muḥammad Sherîf. He wandered about preaching against the Christians, and he declared that the decay in the Muḥammadan religion was due to the contact of Arabs with Christians, that true faith was dead, and that he was deputed by God to restore it. He then attached a number of important people to himself, and, having retired to Abba Island, he declared himself to be the "Mahdî," or the being, whose advent had been foretold by Muḥammadan writers, who would restore the religion of the Arabs to its former purity. In July, **1881**, Rauf Pâshâ, the Governor-General of the Sûdân, sent for him to come to Kharṭûm, but the Mahdî refused, and six weeks later he and his followers defeated the Government troops which had been sent to bring him, and slew half of them. In December he defeated Rashîd Bey, the Governor of Fâshôda, and slew nearly all the 400 soldiers whom he had with him at Kaddîr. In April, **1882**, Giegler Pâshâ, the temporary Governor-General, next attacked the Mahdî, and under his able generalship considerable loss was inflicted on the rebels; but on June 7th the Mahdî and his Dervishes massacred the combined forces of 'Abd-Allah

and Yûsuf Pâshâ, and in September he besieged Al-'Obêd, which capitulated on January 17th, **1883**. In **A.D. 1883**, the same month Colonel **W. Hicks**, a retired Indian officer, was appointed head of the army in the Sûdân, and on February 7th he left Cairo for Kharţûm *via* Berber, which he reached on March 1st; in April he set out against the Dervishes, and on the last day of the month he defeated about 4,000 of them and killed about 500. On September 9th he set out with reinforcements for Dûwêm, intending to recapture Al-'Obêd, but early in November the Mahdî attacked his force of about 10,000 men with some thousands of soldiers from the old Egyptian army, near Lake Rahad, it is said, and the gallant Englishman and his officers and men, who were suffering greatly from want of water, having been led into a forest, were cut to pieces. Thus the Mahdî became master of the Sûdân.

In February Baker Pâshâ set out with about 3,800 men to relieve Sinkat, but his motley troops were **A.D. 1884**. defeated at Tôkar, and about 2,400 of them slain, and thousands of rifles and much ammunition fell into the hands of the Dervishes. In January of this year **Charles George Gordon** (born January 28th, **1833**, murdered at Kharţûm on Monday, January 26th, **1885**, a little before daybreak) was sent to Kharţûm to arrange for the evacuation of the Sûdân; he left Cairo on January 26th and arrived there on February 18th. On February 28th, General Graham defeated the Dervishes at **At-Teb**, and nearly 1,000 of them were slain. On March 13th he defeated **Osmân Dikna's**\* army at **Tamâi** and killed about 2,500 of his men; Osmân's camp was burnt, and several hundred thousand of the cartridges which had been taken from Baker Pâshâ were destroyed. On the 27th, **Tamanib** was occupied by Graham and then burnt. About the middle of April the Mahdî began to **besiege Gordon** in Kharţûm, and preparations for a relief expedition were begun in England in May; this expedition was placed (August 26th) under Sir Garnet Wolseley, who decided to attempt to reach Kharţûm by ascending the Nile. This route made it necessary to travel 1,700 miles against the stream, and six cataracts, and other natural barriers, made the progress extremely slow; General Sir F. Stephenson, the highest

\* *i.e.*, "Osman of the beard"; he is the son of a Turkish merchant and slave dealer who settled in the Eastern Sûdân early in the 19th century.

authority on the subject, advised the route *viâ* Sawâkin and Berber, and by it troops could have entered **A.D. 1884.** Khartûm some months before Gordon was murdered. On the other hand, it has been urged that, as the town of **Berber surrendered** on May 26th, the main reason for an advance along the Sawâkin-Berber road was taken away (*Sudan Campaign*, Part I, p. 25). The expedition consisted of 7,000 men, and all of them had reached Wâdî Ḥalfa by the end of November. On December 2nd the troops at Donḡola set out for Kôrtî, which was reached by Sir Herbert Stewart on the 13th of the same month. Here it was decided to send a part of the force to Khartûm across the desert, *viâ* Matamma, and a part by way of the river. On December 30th Sir Herbert Stewart set out with about 1,100 officers and men, and on January 2nd **A.D. 1885.** he seized the Gakdûl Wells, 95 miles from Kôrtî ; after one day he returned with the greater part of his force to Kôrtî (January 5th) to fetch further supplies, having left 400 men at Gakdûl to build forts and to guard the wells. On the 8th he again set out for Gakdûl, and on the 16th he reached a spot about four miles from the wells of **Abû Klea**,\* and 23 miles from Matamma ; next day the famous battle of Abû Klea was fought, and 1,500 British soldiers defeated 11,000 Dervishes. The Dervishes succeeded in breaking the British square, but every one of them who got in was killed, and 1,100 of their dead were counted near it ; the number of their wounded was admitted by them to have been very large. On the 18th General Stewart moved on towards Matamma and, after a march which lasted all day and all night, again fought the Dervishes on the 19th, and killed or wounded 800 ; in this fight, however, he received the wound of which he died. On the 20th **Abû Kru**, or Gubat, was occupied by the British ; on the 21st Sir Charles Wilson attempted to take Matamma, but the force at his command was insufficient for the purpose. On the 22nd the British soldiers began to build two forts at Abû Kru ; on the 23rd Sir C. Wilson began to make the steamers ready to go to Khartûm ; and on the 24th he set out with two steamers and twenty men. Four days later he came to Tutî Island and found that Khartûm was in the hands of the Mahdî, whereupon

\* More correctly Abu Taliḡ, , a place abounding in acacia trees.

he ordered his vessels to turn and run down the river with all speed; when they were out of the reach of the enemy's fire, Sir C. Wilson stopped them and sent out messengers to learn what had happened, and it was found that **Kharṭûm had fallen** on the night of the 25th, and that **Gordon** had been **murdered** a little before daybreak on the 26th. His head was cut off and taken to the Mahdî, but his body was left in the garden for a whole day, and thousands of Dervishes came and plunged their spears into it; later the head was thrown into a well. On February 13th the British troops, including those which had marched with General Buller to Gubat, retreated to Abû Klea, and a fortnight later they set out for Kôrtî, which they reached on March 1st. The portion of the British troops which attempted to reach Kharṭûm by river left Kôrtî on December 28th, **1884**, and reached Berti on February 1st, **1885**, and on the 9th was fought the **battle of Kirbekan** in which General Earle was shot dead. On the 17th the house, palm trees, and water-wheels of Sulêmân Wâd Kamr, who murdered Colonel Stewart, were destroyed, and on the 24th, orders having been received to withdraw, the river column made ready to return to Kôrtî, which was reached on the 8th of March. When it was seen that Lord Wolseley's expedition had failed to bring Gordon from Kharṭûm, it was decided by the British Government to break the power of Osmân Dikna, and with this object in view the Sawâkin Expedition was planned. On February 17th, **1885**, the British Government made a contract with Messrs. Lucas and Aird to construct a railway of 4 feet 8½ inches gauge from Sawâkin to Berber.\* On the 20th General Graham was placed in command of the Sawâkin Field Force, which consisted of about 10,500 officers and men. On March 20th General Graham fought an action at **Hashîn**, and two days later a fierce fight took place at **Tofrîk**, between Sawâkin and Tamâi. General McNeill was attacked by about 3,000 Dervishes, of whom 1,000 were killed, but the British loss was, relatively, considerable. In May the British Government recalled Graham's expedition, and abandoned the making of the railway to Berber, and thus Osmân Dikna was again able to boast that he had driven the English out of the country (Royle, *Sudan Campaigns*, p. 436).

\* See Parliamentary Paper C-4325, 1885 (Suakim-Berber Railway).

On June 22nd, the **death of the Mahdî** occurred ; he was **A.D. 1885.** succeeded by 'Abd-Allah, commonly known as the "**Khalifa.**" In July the last of the British troops of Lord Wolseley's expedition left Donkôla ; by the end of September nearly the whole of the country as far north as Wâdî Ḥalfa was in the hands of the Khalifa, and it was seen that, unless checked, the Dervishes would invade Egypt. General Sir F. Stephenson and General Sir Francis (now Lord) Grenfell attacked them at **Kôsha** and **Ginnis** on December 30th, and about 1,000 of the Khalifa's troops were killed and wounded.

Towards the close of this year Osmân Dikna withdrew from **A.D. 1886.** Sawâkin to Omdurmân, partly because the Arabs about Sawâkin had defeated his troops and occupied Tamâi, and partly because he hoped for much benefit from the Khalifa's attack on Egypt.

In June Osmân Dikna returned to Sawâkin with about 2,000 **A.D. 1887.** Baḳḳâra Dervishes, but failed to move the people of the country ; in the following month he returned to Omdurmân, but hearing that the Egyptian garrison at Sawâkin had been reduced, he returned with 5,000 men and determined to capture the city.

On January 17th Colonel (now Lord) Kitchener, at the head of **A.D. 1888.** some friendly Arabs, attacked and captured the Dervish camp, but eventually the Dervishes re-formed and turned the Egyptian victory into a defeat. On December 20th General Grenfell, with reinforcements, attacked Osmân Dikna's troops and killed and wounded 500 of them.

In April **Wad an-Nagûmî** had advanced as far north as Hafir **A.D. 1889.** with about 5,000 men, and another 1,000 were at Sarras, only about 33 miles south of Wâdî Ḥalfa. On July 1st Colonel Wodehouse, with about 2,000 Egyptian soldiers, defeated the Dervishes, under Wad an-Nagûmî, at **Argîn**, near Wâdî Ḥalfa, killing 900 and taking 500 prisoners. On the 5th, General Grenfell left Cairo for the south with reinforcements, and made arrangements to meet the attack of Wad an-Nagûmî, who, undaunted by his defeat at Argîn, was marching north ; and on August 1st this redoubtable warrior collected his force of 3,300 men and 4,000 followers on the hills to the south of **Tushki**, or **Toski**. On the 3rd General Grenfell disposed his British and Egyptian troops in

such a way as to check the advance of Wad an-Nagûmî, who, however, only wished to get away and not to fight. He was at length forced to fight, and he fought bravely, but General Grenfell's tactics were so thoroughly well planned and carried out, that the Dervish force was completely routed and destroyed. About 1,200 were killed and 4,000 were taken prisoners, and the Egyptian loss only amounted to 25 killed and 140 wounded. The effect on the country was marvellous, for, as Mr. Royle says (*op. cit.*, p. 485), "The victory of Toski marked the turning point in the invasion, and was a shock to the cause of Mahdiism, which it took years to recover." The Dervish reinforcements beat a hasty retreat, and the Khalîfa suspended all further operations for the invasion of Egypt.

**A.D. 1890.** Osmânî Dîkna continued to make raids upon Sawâkin from Tôkar.

In January, Colonel (now Sir C.) Hotted-Smith set out to attack Osmân Dîkna, and on February 19th he routed the enemy at **Tôkar**, killing 700 men.

Osmân Dîkna continued to harass the Arabs round Sawâkin, and made raids wherever he thought he had any chance of success. On January 7th, 1892, the Khedive, Tawfiq Pâshâ, died after a short illness at Helwân, and he was succeeded by his eldest son, **Abbâs II. Hilmy**; the Imperial Firman from the Porte confirming his succession cost about £6,154, and was read on April 14th.

In the early part of this year Osmân Dîkna's forces were attacked and defeated with great loss by **A.D. 1896.** Colonel Lloyd, Major Sydney, and Captain Fenwick. On February 29th the Italians were defeated by the Abyssinians with severe loss at Adowa, and the Italian garrison at Kasala was in imminent danger from the Dervishes. With a view of assisting Italy by making it necessary for the Dervishes to turn their attention elsewhere, the British Government determined to advance to 'Ukâsha (Akâsha) and Donçola. In the hands of General Kitchener, who had succeeded General Grenfell as Sirdar of the Egyptian Army in April, 1892, the conduct of the new Sûdân Expedition was placed. On March 21st he left Cairo for the south, and the first serious skirmish between the Dervishes and Egyptians took place on May 1st. Early in June the

Sirdar divided his forces, and one column marched upon **Ferket** by way of the river, and another across the desert. **A.D. 1896.** On June 7th the two columns joined hands, and a fierce fight ensued. The Sirdar's arrangements were so skilfully made and carried out, that the Dervishes were utterly routed; they lost about 1,000 killed and wounded, and 500 were made prisoners. Among the killed were about 40 of their chief men. The Egyptian loss was 100 killed and wounded. On September 19th the Sirdar occupied Hafir after a fight, and four days later the Egyptian troops entered Donçola; Dabba, Kôrtî, and Marawî were next occupied, and the country as far as the foot of the Fourth Cataract was once more in the hands of the Egyptians.

Early in this year the decision to make the Wâdî Halfa and Abû-Hamed Railway was arrived at, for the **A.D. 1897.** Sirdar regarded it as absolutely necessary; by this route nearly 350 miles of difficult river transport would be avoided. When the railway had advanced considerably more than half-way to Abû-Hamed, General Hunter marched from Marawî to Abu-Hamed and defeated the Dervishes, who held it in force, and occupied it on August 7th. Of the Dervish garrison of 1,500 men, about 1,300 were killed and wounded. Soon afterwards the Dervishes evacuated Berber, which was entered by General Hunter on September 13th. On October 31st the railway reached Abû-Hamed.

On April 8th, Good Friday, the Sirdar utterly defeated the great Dervish force under Maḥmûd at the **A.D. 1898. Battle of the Atbara\***; the Dervish loss was about 3,000 killed and 2,000 were taken prisoners, while the Sirdar's loss was under 600 killed and wounded. The forces engaged on each side were about 14,000. On September 2nd the **capture of Omdurmân** and the **defeat of the Khalîfa** 'Abdu-Allahi were accomplished by the Sirdar. The Khalîfa's forces numbered at least 50,000, and those of the Sirdar about 22,000. The Dervish loss was at least 11,000 killed and 16,000 wounded, and over 4,000 were made prisoners; the Sirdar's loss was rather more than 400 killed and wounded. The Khalîfa escaped and fled south, having first taken care to bury his treasure; the body of the Mahdî was removed from its tomb, and burnt, and the ashes were

\* All the vowels are short in this name; in Ethiopic and Amharic, however, the name is pronounced "Atbarâ."



thrown into the Nile; the head is said to be buried at Wâdî **A.D. 1898.** Ḥalfa. The tomb was destroyed because, if left untouched, it would always have formed a centre for religious fanaticism and sedition. On Sunday, September 4th, the Sirdar held a memorial service for General Gordon at Khartûm, when the British and Egyptian flags were hoisted. On the 19th the Sirdar hoisted the Egyptian and British flags at Fâshôda, which had been occupied by Major Marchand, the head of a French expedition, who sought to claim as a right a position on the Nile on behalf of France. On September 22nd Colonel Parsons defeated the Dervishes at Ḳaḍâref (Gadaref). On December 7th Colonel Collinson occupied Ḳalâbât (Galabat), and hoisted the British and Egyptian flags by the side of the Abyssinian flag on the old fort there. On December 26th Colonel Lewis defeated Aḥmad Faḍîl, near Dakhîla, and killed 500 of his men.

On January 7th Colonel Nason occupied Fâmaka and **A.D. 1899.** Fâzôglî. On January 25th General Kitchener set out to catch the Khalifa, who had fled towards Kordôfân, but his expedition failed for want of water. In November it was said that the Khalifa was at Gebel Ḳadir, which lies to the north-west of Fâshôda, on the west bank of the Nile, and about 160 miles from the river. The Sirdar pursued with a large force, but the Khalifa fled towards Khartûm. On November 22nd Colonel (now Sir) F. R. Wingate (now Sirdar of the Egyptian army) pursued him to Abba Island on the Nile, and learning that he was encamped at Umm Dabrêkât, attacked him on the 24th. After a fierce but short fight in the early morning Colonel **Wingate defeated the Khalifa**, killing over 600 of his men, and taking 3,000 prisoners, besides 6,000 women and children. The Khalifa met his fate like a man, and, seeing that all was lost, seated himself upon a sheepskin with his chief Emîrs, and with them fell riddled with bullets. The Egyptian loss was 4 killed and 29 wounded. The death of the Khalifa gave the death-blow to Mahdiism. On December 17th Al-Obêḍ was occupied by Colonel Mahon, D.S.O. On December 22nd Sir Reginald Wingate was appointed Sirdar and Governor-General of the Sûdân.

† On March 4th of this year, Mr. **John M. Cook**, the late head of the firm of Thomas Cook and Son, died at Walton-on-Thames. The services which he rendered to the Egyptian

Government were very considerable. In the Gordon Relief Expedition his firm transported from Asyût to **A.D. 1899.** Wâdî Halfa, a distance of about 550 miles, Lord Wolseley's entire force, which consisted of 11,000 British and 7,000 Egyptian troops, 800 whalers, and 130,000 tons of stores and war materials. In **1885, 1886, and 1896** his firm again rendered invaluable services to the Government, and one is tempted to regret, with Mr. Royle (*The Egyptian Campaigns*, p. 554), that, in view of the melancholy failure of the Gordon Relief Expedition, his contract did not include the rescue of Gordon and the Sûdân garrisons. He transported the wounded to Cairo by water after the battle of Tell al-Kebîr, and when the British Army in Egypt was decimated by enteric fever, conveyed the convalescents by special steamers up the Nile, and made no charge in either case except the actual cost of running the steamers. He was greatly beloved by the natives, and the Luxor Hospital, which he founded, is one of the many evidences of the interest which he took in their welfare. Thousands of natives were employed in his service, and it would be difficult to estimate the benefits which accrued indirectly to hundreds of families in all parts of the country through his energy and foresight.

In January **Osmân Dikna** was in hiding near Tôkar, and **A.D. 1900.** Muḥammad 'Ali, the loyal Gamilab Shêkh, found that he had entered his country. Captain F. Burges and Aḥmad Bey left Sawâkin on January 8th and 10th respectively, and a few days later they arrived at the Warriba range, which lies about 90 miles to the south-west of Sawâkin; and there Osmân was seen, apparently waiting to partake of a meal from a recently killed sheep. At the sight of his pursuers he fled up a hill, but was soon caught, and was despatched from Sawâkin in the s.s. "Berbera," and arrived at Suez on January 25th, *en route* for Rosetta, where he was imprisoned for some years. He has been released, and now lives at Gêli, a little to the north of Kharṭûm. On September 25th **Slatin Pâshâ** was appointed British Inspector of the Sûdân. On November 2nd Major Hobbs opened a branch of the Bank of Egypt at Kharṭûm. On November 29th, Colonel Sparkes set out from Omdurmân to occupy the Baḥr al-Ghazâl Province. On December 31st, **1900**, the outstanding capital of the Egyptian Debt amounted to £103,710,000, of which £7,273,000 was held by the Debt

Commissioners, leaving a balance in the hands of the public of £96,437,000.

Early in 1901, Tong, Wâw, Rumbek, Amadî, Kirô, Shâmbî, Dêm Zubêr, Forga, Telgona, and other places in the Baħr 'al-Ghazâl Province were occupied. **A.D. 1901.** The **revenue** was £E.12,160,000 and the **expenditure** £E.11,396,000, leaving a surplus of £E.1,460,000 in excess of the estimates, which were £E.10,700,000 and £E.10,636,000 respectively. The net financial result was a surplus of £E.700,000. The balance standing to the credit of the General Reserve Fund was, on December 31st, 1901, £E.3,795,000, and on the same date the sum of £E.1,287,000 stood to the credit of the Special Reserve Fund. Debt to the extent of £445,000 was paid off in 1901, and on December 31st, 1901, the out-standing capital of the Debt amounted to £103,265,000, £95,000,000 being in the hands of the public. On March 1st postal savings banks were opened at 27 first-class post offices; the rate of interest allowed is  $2\frac{1}{2}$  per cent. per annum. The number of depositors was 6,740, and the amount deposited £E.87,000. Of Domains lands, 13,764 acres were sold for £219,000, leaving in the hands of the Commissioners 165,051 acres valued at £3,330,454. Profit on railways amounted to £E.150,000. The new Port Sa'ïd Railway was estimated to cost between £E.350,000 and £E.400,000. The profit on telegraphs was £E.12,000. Of salt, 52,221 tons were sold; the revenue was £E.223,000. The imports amounted to £E.154,245,000 and the exports to £E.15,730,000. The tobacco imported weighed 6,120,548 kilos. and the tambak 325,661 kilos.; the quantity exported was 529,034 kilos., which is equivalent to 380,000,000 cigarettes. The profit on the Post Office was £E.28,000. About £E.490,000 were spent on irrigation works. On the Aswân Dam £E.900,000 were spent, and on the Asyût Barrage £E.800,000. The total number of men called out for the corvée was 8,763 for 100 days. The Cairo roads cost in upkeep £10,772, and £127,000 were spent on public buildings. There was a general increase in crime, 2,382 cases being reported. Prison administration cost £E.60,000. In Egypt slavery was practically non-existent. There were 23,447 in-patients in Government hospitals. The Zoological Gardens were visited by 52,711 persons, and the gate money amounted to £E.1,114. The fees paid by tourists for visiting the temples, &c.,

amounted to £E.3,213. On the preservation of Arab and Coptic monuments £E 7,000 were spent. Lord Cromer reported that the year "was one of steady and normal progress . . . The fiscal system has been placed on a sound footing. The principal irrigation works are either completed or are approaching completion. Means of locomotion, both by rail and road, have been improved and extended. The institution of slavery is virtually defunct. The corvée has been practically abolished. Although both the judicial system and the organization of the police admit of further improvement, it may be said that law and order everywhere reign supreme. The courbash is no longer employed as an instrument of government. The army is efficient and well organized; the abuses which existed under the old recruiting system have been swept away. New prisons and reformatories have been built. The treatment of prisoners is in conformity with the principles generally adopted in Europe; the sick man can be nursed in a well-equipped and well-managed hospital; the lunatic is no longer treated like a wild beast. Means have been provided for enabling the peasantry to shake themselves free from the grip of the money-lenders. A very great impulse has been given to education in all its branches. In a word, all the main features of Western civilization have been introduced with such adaptations as have been necessitated by local requirements. Broadly speaking, it may be said that all that is now required in Egypt is to persevere in the course which has been already traced out, and to gradually introduce into the existing system such requirements as time and experience may show to be necessary."

The **revenue** was £E.12,148,000, the **expenditure** £E.11,432,000, and the surplus £E.716,000, being £E.506,000 in excess of the estimate. **A.D. 1902.** The balance standing to the credit of the General Reserve Fund was, on December 31st, 1902, £E.2,931,000, and on the same date the sum of £E.1,678,000 stood to the credit of the Special Reserve Fund. Debt to the extent of £527,000 was paid off in the course of the year, and on December 31st, 1902, the outstanding capital of the Debt amounted to £103,245,000, £94,471,000 being in the hands of the public. The Government lent to the Fellahin, or peasant farmers, the sum of £E.202,942, the number of borrowers being 34,532. The balances on deposit in the

Post Office Savings Bank increased from £E.38,000 to £E.86,000, the number of depositors being 13,587. The debt on the Domains Administration was reduced to £E.1,932,000. The amount of French capital invested in Egypt was more than £57,000,000. The net receipts from the railways were £E.1,059,000, and the Kena-Aswân Railway brought in £E.60,000. The profit on telegraphs was £E.14,000, and on telephones £E.1,350. Out of 5,097,431 acres of land, 554,409 were held by Europeans. The circulation of notes amounted to £E.116,000. About 53,425 tons of salt were sold, and the royalties were £E.181,000. The value of the imports was £E.14,211,000, and of the exports £E.17,617,000. The eggs exported numbered 79,500,000. The total amount of tobacco withdrawn from bond was 6,336,700 kilos., and of tambak 379,100 : 54 per cent. came from Turkey, 33·5 per cent. from Greece, and 12·5 per cent. from Bosnia and Herzegovina. The average consumption per head was 1 lb. 6 ozs. ; the number of cigarettes exported amounted to 385,000,000. The profit from the Post Office was £E.37,500. The amount of unirrigated land was 143,000 acres, as compared with 947,000 in 1877. The number of men employed in corvée work was 4,970 for 100 days. About £E.50,000 were spent on repairs of Government buildings, £E.154,000 on new buildings, and £E.79,000 on drainage. The number of persons in prison was 9,256. During the year 238 slaves were freed. There were 22,717 patients in the Government hospitals. In all, 1,489 deaths from cholera occurred in Cairo.

The **revenue** was £E 12,464,000, and the **expenditure**

**A.D. 1903.** £E.11,720,000, and the surplus £E.744,000, being £E.719,000 in excess of the estimates. The balance standing to the credit of the General Reserve Fund was on December 31st, 1903, £E.2,761,000, and on the same date the sum of £E.2,128,000 stood to the credit of the Special Reserve Fund. The value of the sums invested on behalf of the Conversion Economics Fund was £E.5,507,000, as against £E.4,991,000 in 1902. Debt to the extent of £1,289,000 was paid off during the year, and on December 31st, 1903, the outstanding capital of the Debt amounted to £102,187,000, £93,383,000 being in the hands of the public. On December 31st the loans to

the Fellahîn amounted to £E.2,186,746, the number of borrowers being 78,911 persons. The debt on the Domains Administration was reduced to £E.1,685,042, and that on the Daira Administration was reduced to about £E.4,986,000. The railways carried in 1903 about 15,000,000 people and 3,000,000 tons of goods, as against 2,800,000 people and 1,200,000 tons of goods in 1883, and in that period of 20 years the receipts rose from £E.1,200,000 to £E.2,260,000. The receipts from telegraphs amounted to £E.76,000, and the expenditure was £E.57,000; 1,618,000 messages were despatched. The sum of £E.3,439,864 was paid for the Aswân Dam and the Asyût Barrage. Some 170,000 acres of basin land were converted into perennial irrigation at a cost of £E.190,000; as a result, the annual rental of these acres has been increased by £E.510,000, and the present sale value by £E.5,100,000. In corvée work 11,244 men were called out in 1903. The imports were £E.16,146,000 and the exports £E.19,118,500. About 96,500,000 eggs were exported. Of the imports 42.5 per cent. were from Great Britain and her possessions, and of the exports 52.8 went to Great Britain. The tobacco imported amounted to 6,517,000 kilos., and the tambak to 379,000 kilos.; the average consumption per head was 1 lb. 7 ozs., or 1 oz. more than in 1902. About 74,400 passengers landed at Port Saïd and Alexandria. The average daily circulation of currency notes was £E.218,000, and the value of the notes in circulation was £E.382,000. About 57,000 tons of salt were sold, and the gross revenue was £E.189,000. The profit of the Post Office was £E.46,000. It was decided that executions were to be conducted within the prison walls in the presence of certain authorized officials, and that representatives of the Press were to be admitted. About 2,121 persons were convicted of crimes, and the number has been on the increase since 1896, when it was 1,866. About 176,474 certificates of Moslem marriages were issued, and there were 52,992 cases of divorce. It is said that in a great many cases the husband takes his wife back again after divorcing her, and the Inspectors believe that if account could be taken of these reunions, the number of divorces would be reduced to about 18,000. The Cairo tramways were used by 18,957,000 people. The following are the sums which have been spent on **education**, beginning

A.D. 1903. with the year 1887, when the expenditure on this department of the Government had sunk to its lowest figure :—

				£E.
1887	...	...	...	63,000
1888	...	...	...	70,000
1889	...	...	...	91,000
1890	...	...	...	104,000
1891	...	...	...	119,000
1892	...	...	...	125,000
1893	...	...	...	138,000
1894	...	...	...	142,000
1895	...	...	...	139,000
1896	...	...	...	151,000
1897	...	...	...	158,000
1898	...	...	...	160,000
1899	...	...	...	154,000
1900	...	...	...	156,000
1901	...	...	...	173,000
1902	...	...	...	185,000
1903	...	...	...	197,000
1904	...	...	...	203,500
1905	...	...	...	235,000
1906	...	...	...	276,000

The expenditure of the Department of Public Instruction is defrayed from three sources :—(1) The Government Grant, which has risen from £E.63,000 in 1887 to £E.121,000 in 1904; (2) School fees, which in 1904 amounted to £E.90,000; (3) Revenue from endowments, &c., which it was estimated would produce £E.23,000 in 1904. Writing early in 1904, Lord Cromer concludes his Report (*Egypt*, No. 1, 1904) with the following noteworthy sentences :—“As regards moral progress, all that can be said is that it must necessarily be slower than advance in a material direction. I hope and believe, however, that some progress is being made. In any case, the machinery which will admit of progress has been created. The schoolmaster is abroad. A reign of law has taken the place of arbitrary personal power. Institutions, as liberal as possible under the circumstances, have been established. In fact, every possible facility is given and every encouragement afforded for the Egyptians to advance along the path of moral improvement. More than this no Government can do. It remains for the Egyptians themselves to take advantage

of the opportunities of moral progress which are offered to them."

**A.D. 1904.** On April 8th the Anglo-French Agreement was signed, wherein it was declared: "His Britannic Majesty's Government declare that they have no intention of altering the political status of Europe, and the Government of the French Republic, for their part, declare that they will not obstruct the action of Great Britain in that country by asking that a limit of time be fixed for the British occupation, or in any other manner." Thus England was freed from an irregular position, into which, through no fault of her own, she was forced by circumstances, and the material interests of France at stake in Egypt were secured by specific engagements, and for any apparent loss of political influence in Egypt she received ample compensation elsewhere. By the signing of the Agreement, forty-six Khedivial Decrees relating to the Caisse de la Dette have been wholly repealed, and six partially so. A new Decree on the subject was promulgated on November 28th, 1904, and it came into operation on January 1, 1905. The **revenue** for 1904 was £E.13,906,152, and the **expenditure** £E.12,700,332, and the surplus £E.1,205,820, being £E.2,406,000 in excess of the estimates. The balance standing to the credit of the General Reserve Fund was on December 31st, 1904, £E.3,185,094. The value of the sums invested on behalf of the Conversion Economies Fund was £E.6,031,345, as against £E.5,507,000 in 1903. Debt to the value of £911,580 was paid off during 1904, and on December 31st the outstanding capital of the Debt amounted to £102,186,920, about £92,358,060 being in the hands of the public. The Army of Occupation cost Egypt £E.97,500. Some 2,958 acres were sold by the Domains Administration, and the price realized was £191,903, or £64 17s. per acre. The value of the currency rates in circulation in 1904 was £E.454,000. Exclusive of tobacco, the value of the imports was £E.19,889,000, or £E.3,742,000 more than in 1903; and the exports £E.20,316,000, or £E.1,200,000 more than in 1903. The Customs revenue was £E.3,216,000. Tobacco produced £E.1,420,000, and *tambac* £E.57,000. About 620,500 kilos. of cigarettes were exported. Salt produced £E.182,000, and Railways £E.1,244,000. The conversion of the Port Sa'id tramway into a railway cost £E.240,000. Telegraphs produced £E.84,000, profit £E.26,000; telephones £E.3,423; Post



Office £E.190,000, profit £E.62,000. A plague of locusts attacked Cairo in April, 1904, and 241,528 men were called upon to destroy the creatures; the labour was "forced," but no complaints were made. 21,369 kilos. of *hashish*, or Indian hemp, were confiscated. In 1904 there were 4,015 drinking shops in all Egypt. Systematic slave trade no longer exists in Egypt. The prisons contained 12,491 prisoners on December 31st, 1904. The number of persons admitted into the Government hospitals was 27,921. Education cost £E.203,500, and there were 140,000 boys under the management of the Department. In 1904, about 1,346,708 acres were planted with cotton, and the yield was rather less than 6,000,000 kantars. The loss caused by the cotton worm was between one and two millions sterling. Nearly £E.600,000 were spent between 1894 and 1904 on Archæology, Museums, and the preservation of Arabic monuments.

In the middle of August Sir William **Garstin's Report upon the Basin of the Upper Nile** (Cd. 2165, "Egypt," No. 2, 1904) appeared. He suggested the expenditure of £E.21,000,000, of which £E.13,000,000 would be in the Sûdân, and £E.8,000,000 in Egypt. The proposed expenditure in the Sûdân will not benefit only that country. The main item of £E.5,500,000 is for works in the Baḥr al-Gebel, and this expenditure would be almost entirely on Egypt's account. Broadly speaking, the whole plan is based on the principle of utilizing the waters of the White Nile for the benefit of Egypt, and those of the Blue Nile for the benefit of the Sûdân. It is proposed to spend on:—

	£E.
Middle Egypt canals ... ..	1,000,000
Railways ... ..	3,000,000
Raising the Aswân Dam ... ..	500,000
Remodelling Rosetta and Damietta branches	900,000
Works on the Baḥr al-Gebel ... ..	5,500,000
Making a new channel between Bohr and the Sawbat River ... ..	3,400,000
Regulation of the lakes ... ..	2,000,000
Barrages between Asyût and Kena ... ..	2,000,000
Conversion of the Upper Egypt basins ... ..	5,000,000
Reservoir at Rosaires ... ..	2,000,000
Barrage on the Blue Nile... ..	1,000,000
Gezireh Canal system ... ..	2,000,000

Sir William Garstin estimates that when the whole of his Egyptian project is carried out, 750,000 acres of land will be converted from basin into perennial irrigation ; 100,000 acres will be made capable of being irrigated by pumps ; 800,000 additional acres will be brought under cultivation ; and that, at very moderate rates, the increased revenue to be derived from taxation will be £1,205,000 a year. The Sawâkin-Berber Railway was to cost £E.1,750,000, and to be finished in the spring of 1906. Its actual cost was £E.1,375,000, *i.e.*, about £E.4,150 per mile. This line is now known as the " Nile-Red Sea Railway," or the " Atbara-Port Sûdân Railway." An expenditure of £E.500,000 will carry out the Kâsh scheme of irrigation in the Sûdân, and bring under cultivation 100,000 acres ; assessing the land tax at 50 piastres an acre, the increased revenue would amount to £E.50,000. The whole or at least the greater part of this money would, of course, be utilized to diminish the contribution now paid annually by Egypt to the Sûdân Government. In fact, the only hope of rendering the Sûdân ultimately self-supporting lies in the judicious expenditure of capital on railways and irrigation. An attempt will certainly be made in the near future to carry out an Egyptian railway and irrigation programme, involving a capital expenditure of £E.5,400,000, and it will involve raising the Aswân Dam and remodelling of the Rosetta and Damietta branches of the Nile. On August 17th the **Greek Orthodox Convent** of Old Cairo was destroyed by fire. The convent was a very old foundation, and had been standing for centuries. It was one of the oldest monuments of the Eastern Church in Egypt, and was associated with many important historical events.

As the result of the abolition of the Bridge Tolls in 1900, 35,732 boats passed through the lock of the Delta Barrage in 1903, and 41,740 in 1904.

The revenue in 1905 was £E.14,813,000, and the expenditure £E.12,125,000 ; surplus about £E.2,689,000. After deducting £E.3,050,000, which was paid to the Caisse de la Dette early in the year, the amount standing to the credit of the Reserve Fund on January 1st, 1905, was £E.10,038,055, and on January 1st, 1906, was £E.12,088,000. The total capital of the Debt was on December 31st, 1905 :—

## A.D. 1905.

Guaranteed	3	per cent.	...	...	£ 7,849,000
Preference	3½	„	...	...	31,128,000
Unified	4	„	...	...	55,972,000
Domains	4¼	„	...	...	1,535,000
					£96,484,000
					£96,484,000

The interest charge has been reduced from £4,268,000 to £3,704,000, a decrease of 559,000. The **Imports** in **1905** were worth £E.21,564,000, and the **Exports** £E.20,360,000. The specie imported amounted to £E.4,782,000, and that exported to £E.3,870,000. Some 702,800 kilos. of cigarettes were exported. Customs revenue amounted to £E.3,322,148. The Currency Notes in circulation were worth £E.913,000. On December 31st, **1905**, the Savings Banks Deposits amounted to £E.236,420; the Children's Savings Banks had 2,645 depositors. The share capital and reserves of the purely Egyptian deposit banks rose from £2,939,000 in **1901** to £6,300,000 in **1905**; and their assets during the same period from £10,585,000 to £26,424,000. The share capital and reserves of the mortgage banks rose from £7,263,000 in **1901** to £29,749,000 in **1905**, and their total assets during the same period from £7,744,000 to £32,655,000. The Domains Administration sold 2,979 acres for £120,765, *i.e.*, at the rate of £40 10s. per acre. The Daira Debt has now been entirely liquidated. In **1905** a penny postal rate between Egypt and Great Britain was established. The increase in the number of letters passing through the Egyptian Post Office is illustrated by the following figures:—

	No. of Letters.			
<b>1885</b>	...	...	...	12,500,000
<b>1890</b>	...	...	...	16,300,000
<b>1895</b>	...	...	...	22,400,000
<b>1900</b>	...	...	...	31,900,000
<b>1905</b>	...	...	...	50,700,000

Land Tax produced in **1905** £E.4,902,608, Land Sales Registration £E.943,000, and the Date Tax £E.122,000.

The net earnings of the railways were £E.1,327,000, and the capital expenditure £E.647,000. The following figures illustrate the growth of passenger traffic:—

A.D. 1905.

			Passengers carried.	Receipts.
<b>1903</b>	...	...	14,952,000	£E. 996,000
<b>1904</b>	...	...	17,725,000	£E.1,188,000
<b>1905</b>	...	...	20,014,000	£E.1,313,000

Passengers between Egypt and Europe: in **1902**, 60,000; in **1903**, 74,000; in **1904**, 90,400; in **1905**, 99,922. The revenue from the telegraphs was £E.101,000 (profit, £E.26,500); about 667,000 European and 1,248,000 Arabic telegrams passed over the wires. The Alexandria Telephone produced £E.3,728. The cost of the Prisons Department was £E.107,080. Education cost £E.235,000. Manumission papers were granted in **1905** to 63 male and 90 female slaves in Cairo, and everyone must rejoice that a systematic trade in slaves is dead in Egypt. Would that the British authorities in Cairo had rule in other parts of Africa!\*

On April 1st, at 3.50 p.m., one of the Pyramids at Giza was struck by lightning, just below the apex, and several of the stones fell to the ground with a crash. Rain fell in torrents, and the low-lying parts of Cairo were flooded.

On February 20th H.H. the Khedive visited the Oasis of Siwa, with a suite consisting of Dr. Butler, Mr. Fals, Dr. Kautsky, an Egyptian Secretary, and an engineer. In the same month a steamer service was inaugurated on Lake Menzâla, and the journey from Karputy (Port Sa'id) to Maṭariâ occupies about four hours. The steamers are of the stern-wheel type and have double promenade decks. Tug-boats and cargo barges have also been constructed. Good progress has been made with the Rôḍa Bridge which is being built by Messrs. Arrol & Co. It has been decided to build another bridge over the Nile, between the Kaṣr an-Nil and Embâba Bridges. The new bridge is to be named the "Abbâs Bridge," and is to have a drawbridge for the passage of vessels, and a footbridge at a higher elevation

\* According to Bishop Tucker, who writes from Uganda (*Times*, April 12th, **1906**), "Slavery under the British flag may be found in a pure, unadulterated and unquestioned form in British East Africa. In Mombasa, Lamu, Malindi, and all the territory within the ten-mile limit, slavery is still a legalized institution."

**A.D. 1906.** for pedestrian traffic when the drawbridge is raised, like the Tower Bridge in London.

On January 12th the Sultân complained to the British Ambassador in Constantinople and to the Khedive of Egypt, that Bramly Bey, an Egyptian Officer, had pitched his camp on the Gaza Road near Akaba, and had declared his intention of erecting a guard house there in Turkish territory. The Egyptian Government denied that there had been any invasion of Turkish territory, and proposed that a Commissioner should be appointed to delimit the Frontier. This the Sultân refused to agree to, and claimed that the district of Akaba was in Turkish territory. Subsequently the matter reached an acute stage, and Turkish troops occupied Taba. The Egyptian Government resisted the Sultân's claims, and at length His Majesty agreed to the appointment of a Frontier Commission.

In April, Maryâm, an Abyssinian outlaw at Noggara, raided several villages near Qadâref, killed 101 villagers, and carried off 41 men and 133 women, and numbers of cattle. In May, the natives who lived in the Nûbâ Mountains in the Southern Sûdân, incited by the Arab slave-raiders, attacked the Government Fort at Tâlôdî and killed a number of soldiers. The Sûdân Government despatched Major O'Connell with a force to punish the rebels, and this officer, in spite of the rains and flooded state of the country, reached Tâlôdî quickly, and, in the fight which followed, killed 300 of the natives, whose wish was to re-open the slave trade. The little garrison had held out bravely, but were in sore straits when relief arrived. Order was soon restored, and the natives in the neighbourhood of Gebel Qadîr, where the Madhî first preached his Mission, supported Major O'Connell. In June, five officers of Mounted Infantry went to shoot pigeons at Denshawî, near Tanṭa, but were surrounded by natives, and so evilly treated that Major Pine Coffin was knocked down, and Captain Bull died of the injuries he received. The attack was premeditated, and was due to the fanatical feeling which exists in that part of the Delta. A large number of arrests were made, and the leaders of the attack were tried by a special court; four were hanged, others were whipped, and others were sentenced to terms of imprisonment.

## CHAPTER XVI.

### The Modern Egyptians.

THE census of 1897 showed that the population of Egypt was 9,734,405 souls. Of these, 5,676,109 were in Lower Egypt, and 4,058,296 were in Upper Egypt. The population of Egypt to-day comprises the Fellâhîn, Copts, Bedâwîn, Jews, Turks, Negroes, Nubians, Abyssinians, Armenians, and Europeans.

The **Fellâhîn**, or what may be termed the Arab-Egyptians, form the bulk of the population of Egypt, and it has been asserted that seven-eighths of the population of Egypt belong to this class. They are descended from the Arab tribes which settled in Egypt soon after the conquest of the country by 'Amr, the commander-in-chief of 'Omar, the Khalîfa. When these tribes left the desert and began to live a non-nomad life, they married among the indigenous people, and their offspring, most of whom embraced Islâm, resembled in many particulars the ancient Egyptians. Arab-Egyptians are usually about 5 feet 8 inches or 5 feet 9 inches in height, and in mature age most of them are remarkably well proportioned; the men are muscular and robust, and the women are beautifully formed, and neither sex is too fat. In Cairo and the northern provinces they have a yellowish but clear complexion, but further south it is darker and coarser. In the extreme south the people have a brown complexion, which becomes darker as we approach Nubia.

The countenance of the **men** is of an oval form, the forehead is of moderate size, seldom high, but generally prominent. The eyes are often deep-sunk, and are black and brilliant; the nose is straight, but rather thick; the mouth is well formed, the lips are rather full, the teeth are particularly good and white, and the scanty beard is black and curly. The Fellâhîn, from constant exposure to the sun, have a habit of half-shutting their eyes, which often causes them to appear more deep-sunk than they are. Formerly a great number

of the Egyptians were blind in one or both eyes, which was due partly to dirt and disease (ophthalmia), and partly to their own act, for many men, it is said, used to make one eye blind by squeezing into it the juice of a plant, in order to avoid military service. It is said that one of the autocratic rulers of the land, who refused to be defeated by such an artifice, raised a battalion of men who were blind in one eye ; and when the people began cutting off a finger from the right hand in order to disqualify them for military service, the same Pasha raised another battalion, each member of which lacked a finger of the right hand. In 1902 Sir Ernest Cassel constituted a Trust with a capital of £40,000, the interest of which was to be devoted to the treatment of those suffering from diseases of the eye. In July, 1903, Dr. MacCallan, an English ophthalmic surgeon, was appointed to be in charge of the work connected with this Fund. Tents, equipment, and instruments were purchased, and a native medical attendant, together with the necessary staff, was engaged, and a travelling hospital was erected at Menûf. The Egyptians generally shave portions of the beard above and below the lower jaw, and likewise a small portion under the lower lip, leaving, however, after the example of the Prophet, the hairs that grow in the middle under the mouth ; sometimes they pluck out these hairs. None shave the moustache ; the grey beard is much respected, and only those of Persian origin colour it by treatment with lime. Usually the Egyptians shave all the hair, or leave only a small tuft, which is called *shûsha*, upon the crown of the head. Hair which is cut off the human head is usually buried. The tuft of hair is left so that, should the head ever be cut off by an infidel, he may have something to hold it by, and so be prevented from putting his fingers into the mouth to carry it.

The **women** are characterized by a broad, oval countenance, and their eyes are black, large, and of a long almond shape, with long and beautiful lashes. The eyes are beautified by blackening the edges of the eyelids, both above and below the eye, with a black powder called "**koḥl**," which is made from the smoke-black of a kind of aromatic resin, and also from the smoke-black of almond shells. These kinds of "koḥl" are used merely for ornament, but several mineral preparations are known, and these are believed to possess healing properties. Koḥl is applied to the eyelids with a small instrument made of wood, ivory, or silver, tapering towards the end, but blunt ; this is moistened, and, having been dipped in the powder, is

drawn along the edges of the eyelids. The ancient Egyptians and the Hebrews also used *koḥl* for the eyes, and there is little doubt that in the earliest times the object of its use was medicinal rather than ornamental. The nose is straight, the lips are usually fuller than those of men, and the hair is black and glossy, sometimes coarse and crisp, but never woolly. Fellâḥîn women, as well as those of the upper classes, stain the nails of the fingers and toes with "**henna**," which gives them a deep orange colour. Some dye the tips of the fingers and toes as high as the first joint, and the whole of the inside of the hand and the sole of the foot. Many women **tattoo** blue marks upon the face, hands, arms, feet, and the middle of the breast; the punctures are made with a bundle of seven needles, and the colouring substance which is rubbed in is usually indigo.

The **dress of the fellâḥ** consists of a pair of drawers, a long blue gown of linen or cotton, and a white or red girdle or a belt. The **turban** is wound round the *tarbûsh*, when the fellâḥ has money enough to buy one, and in cold weather a skull-cap and cloak are worn. The dress of both men and women in Egypt, as elsewhere, varies according to their means and individual fancies. Most of the women of the lower classes wear a number of cheap ornaments, such as nose-rings, ear-rings, necklaces, bracelets, etc. The nose-ring is usually made of brass, and has a few beads of coloured glass attached to it. The Fellâḥîn usually lead hard lives, and their earnings are small. Their **food** consists of maize or millet, bread, milk, new cheese, eggs, salted fish, cucumbers, melons, gourds, and onions and other vegetables, which they eat raw. The ears of maize are often roasted and eaten; among the poorest people of all rice is rarely seen, and meat never. Nearly every man smokes, and formerly he had nothing but native **tobacco**, which was very cheap; the leaves of the plant were merely dried and broken up. The women work harder than the men, for they have to prepare and cook the food, bring the water from the river, and make the fuel, which is composed of cattle dung and chopped straw; formerly they had to make the linen or cotton cloth required by the family, but much of this is now purchased in the bazaars. In many districts the wife is still practically a maid-of-all-work and the bearer of all burdens, and the husband perpetuates in respect of her many of the customs which have come down to him from his ancestors, the wild, marauding tribes of the desert.



The **Copts** are the direct descendants of the ancient Egyptians, and inhabit chiefly the cities of Upper Egypt. They number about 608,000, and most of them are engaged in the trades of goldsmiths, cloth-workers, etc., and a large number of the clerks in the postal, telegraph, and other Government offices in Egypt are drawn from their community. The name "Copt" (Ḳubṭ or Ḳibṭ) is the Arabic form of the Coptic form of the Greek name for "Egyptian," *Αἰγύπτιος*, though some would derive it from "Ḳubṭ," the name of the city of Coptos, to which large numbers of the Egyptian Christians retired during the fierce persecutions which broke out against the Christians in Roman times. Though there are some striking points of resemblance between the Copts and the ancient Egyptians, there is a considerable difference between them; this difference is, however, easily accounted for by the intermarriage of the ancestors of the modern Copts with foreigners. The complexion of the Copts varies from a pale yellow to a deep brown, according to the part of the country in which they live. The eyes are large, elongated, and black, and they incline from the nose upwards; the nose is straight, but is wide and rounded at the end; the lips are rather thick, and the hair is black and curly. In stature the Copts are slightly under middle size. The women paint their eyes with kohl, and many of them tattoo the cross on their faces and hands. Their male children are circumcised. The Copts wear garments of a subdued colour, and can frequently be distinguished from the Muḥammadans by their dress. The women veil their faces, both in public and private, and a generation or so ago the unmarried women wore white veils.

The Copts are Christians, and belong to the sect of the **Eutychians**, or followers of Eutyches, whose confession of faith was as follows: "I worship the Father with the Son, and the Son with the Father, and the Holy Ghost with the Father and the Son. I acknowledge that the bodily presence of the Son arose from the body of the Holy Virgin, and that He became perfect man for the sake of our salvation. I acknowledge that our Lord, before the union (of the Godhead and manhood) had two natures; but, after the union, I confess but one." In other words, he abandoned "the distinction of the two natures in Christ to the unity of the person to such an extent as to make the incarnation an absorption of the human nature by the divine, or a deification of human nature, even of the body." He believed that Christ had but one composite nature,

and his followers in their liturgies declared that God had been crucified. The doctrines which Eutyches rejected were embodied in the "Definition of Faith" which was promulgated by the Council of Chalcedon in 451, thus: "We then, following the holy Fathers, all with one consent teach men to confess one and the same Son. One Lord Jesus Christ; the same perfect in Godhead and also perfect in manhood; truly God and truly man, of a reasonable soul and body; consubstantial with the Father according to the Godhead, and consubstantial with us according to the manhood; in all things like unto us without sin; begotten before all ages of the Father according to the Godhead, and in these latter days, for us and for our salvation, born of Mary, the Virgin Mother of God, according to the Manhood; one and the same Christ, Son, Lord, Only-Begotten, to be acknowledged in two natures, inconfusedly, unchangeably, indivisibly, inseparably, the distinction of natures being by no means taken away by the union, but rather the property of each nature being preserved, and concurring in one person and one hypostasis, not parted or divided into two persons, but one and the same Son and Only-Begotten, God the Word, the Lord Jesus Christ, as the prophets from the beginning have declared concerning Him, and the Lord Jesus Christ Himself has taught us, and the creed of the holy Fathers has delivered to us."

Because the Copts held the belief in Christ possessing one nature only they are called "Monophysites," and they are also known as "Jacobites" because they followed views of Jacob Baradaeus, a Syrian, who was an active propagator of the doctrine of Eutyches. The Copts who adhered to the Greek faith are called "Melkites," or "Melchites," *i.e.*, "Royalists," because they agreed in faith with the Emperor of Constantinople. The dissensions between the Melchites and the Jacobites were of a very serious character, and they were carried on with great bitterness on each side until the Arabs invaded Egypt; the Jacobites then threw in their lot with the Arabs, and rejoiced to lend them their help in expelling the Greeks. As soon as 'Amr became master of Egypt he appointed a number of Copts to positions of dignity and importance and wealth, but finding them to be unworthy of his confidence, he degraded them, and very soon afterwards they were persecuted with terrible rigour.

The Copts declare that St. Mark, who is said to have been the first to preach the Gospel in Alexandria, was their first

**Patriarch**, and their list of the Patriarchs of Alexandria begins with his name. The Coptic Patriarch is also the head of the Abyssinian Church, for the dwellers in Ethiopia profess the Monophysite doctrine. The Patriarch governs the Coptic Church by means of a Metropolitan of Ethiopia, 12 bishops, two kinds of priests, and deacons. He lives in Cairo, and is chosen from among the order of monks of the Convent of St. Anthony, who have always been very numerous among the Copts. The Coptic community is a very wealthy one, and the property, of which the Patriarch has almost unlimited control, is enormous; it is asserted on good authority that a great deal of peculation goes on among those who assist the Patriarch to administer ecclesiastical property, and it is to be hoped that the Reform Party in the Coptic Church will succeed in forcing them to render accounts of the moneys which come into their hands, and to submit to some kind of audit. Until comparatively recently the Coptic Patriarch had the power to excuse Copts from military service on the payment of certain fees to him, and it was only renounced under considerable pressure. Coptic monks and nuns form a very numerous body, and there is no doubt that the best of them lead lives of great austerity. They emulate the lives of St. Anthony and his immediate followers, and fast and pray with extraordinary zeal and persistence; they wear woollen shirts, and live chiefly upon vegetable food. They do not cultivate their minds or advance learning, and but few of them can read Coptic, their ancient language; speaking generally, they know nothing of their own history and literature, and their ignorance, superstition, and narrow-mindedness are almost incredible. In certain villages in Upper Egypt where Coptic monasteries exist the monks do not enjoy a reputation for sanctity.

The Copts baptize their sons when 40, and their daughters when 80 days old; the Holy Spirit is believed to descend upon the child in baptism, and it is thought that an unbaptized child will be blind in the next life. Like the ancient Egyptians they practise circumcision, and the custom is probably to be regarded more in the light of a survival of a wide-spread habit of the ancient indigenous people of Egypt than a religious rite. Boys are taught the Psalms in Arabic, and the Gospels and Epistles both in Arabic and Coptic; but Coptic does not appear to be taught grammatically in Coptic schools. Prayers are said and portions of the Bible are read in Coptic in the churches, but it is doubtful how much the readers know of the language. In

manuscripts an Arabic version of the Coptic text is usually written side by side with it, and recourse is always had to this in cases of difficulty. The Copts who are engaged in commerce have a lively appreciation of the education in modern subjects which will fit their sons for business, and it is a remarkable fact that the percentage of Muḥammadan pupils in schools and colleges under the Department of Public Instruction is less than the percentage of Muḥammadans in the total population, whilst the percentage of Coptic pupils in the same schools is almost treble the percentage of Copts throughout Egypt. Thus Muḥammadans form 92 per cent. of the total population, and the number of their children in the schools forms 78 per cent. of the pupils. The Copts form 6 per cent. of the total population, but the number of their children in the schools forms 17 per cent. of the pupils. The Copts owe their ability to perform the duties of clerks in Government offices in Egypt entirely to the American missionaries, who have taught them English, and educated them on modern lines, and helped them to lead lives based upon a high standard of public and private morality.

The Copts, like the Jews and Muḥammadans, pray several times daily, namely, at daybreak, at the third, sixth, ninth, eleventh, and twelfth hours, and at midnight. The strictest of them recite in Arabic the seventh part of the Psalter, and a chapter of one of the four Gospels each time they pray, and then either with or without the help of a rosary, they say: "O my Lord, have mercy!" 41 times. They then say a short prayer in Coptic. The poor and the illiterate say the Lord's Prayer seven times at each season of prayer, and, "O my Lord, have mercy!" 41 times. The Copts usually wash before praying, and they face the east when praying.

**Coptic churches** usually contain four or five divisions. The first contains the altar, and is separated from the second by a screen with a door in the centre which is covered by a curtain with a cross worked upon it. The second division is devoted to the priests, choir, ministrants, and the more influential or important members of the congregation; it is separated from the third by a high wooden lattice with three doors in it. The third, or third and fourth divisions, are set apart for the less important male members of the congregation, and in the last division come the women. The walls are ornamented sometimes with pictures of saints, but no images are admitted. Every member of the congregation removes his shoes on

entering the church, and as the services are frequently very long, and he has to stand most of the time, he supports himself upon a kind of crutch. The service usually begins at daybreak, and lasts from three to five hours. In spite of the mats which are laid upon the floors the churches are very cold in winter. The strict decorum which a European associates with behaviour in church is not carefully observed, and many members of the congregation may frequently be seen conversing with each other on business matters, and the long service appears to be monotonous and uninteresting. At intervals a priest censures the congregation, and blesses various members of it. In the Eucharist only the priests partake of the wine; the sacramental bread is made in the form of small round cakes or buns, which are stamped with the cross, etc.; after being moistened with wine they are administered to the congregation. The Copts make use of **confession**, which is obligatory before the receiving of the Eucharist, and they observe the following **fasts**:—(1) The **Fast of Nineveh**, which is kept one week before Lent, and lasts three days and three nights; (2) the **Great Fast**, *i.e.*, Lent, which originally lasted 40 days but has now become extended to 55; (3) the **Fast of the Nativity**, the period of which is the 28 days immediately preceding Christmas Day; (4) the **Fast of the Apostles**, which is the period between the Ascension and the fifth day of Epîp; (5) the **Fast of the Virgin**, a period of 15 days previous to the Assumption of the Virgin. The Copts fast every Wednesday and Friday, except for one period of 50 days. Each fast is followed by a festival. The **Festivals** are:—(1) The Festival of the Nativity (6th or 7th of January); (2) the Festival Al-Ghîtas (18th or 19th of January), in commemoration of the baptism of Christ; (3) the Festival of the Annunciation of the Virgin (6th of April); (4) the Festival of Palm Sunday; (5) the Great Festival of Easter; (6) the Festival of the Ascension; (7) the Festival of Whit Sunday. Formerly on the Festival Al-Ghîtas, whereon the baptism of Christ was commemorated, men and boys used to plunge into the water, the one saying to the other: "Plunge, as thy father and grandfather plunged, and remove Al-Islâm from thy heart." Mr Lane says: "Some churches have a large tank, which is used on this occasion, the water having first been blessed by a priest; but it is a more common practice of the Copts to perform this ceremony (which most of them regard more as an amusement than a religious rite) in the river, pouring in some holy water from the church before

they plunge. This used to be an occasion of great festivity among the Copts of the metropolis; the Nile was crowded with boats. Prayers are performed in the churches on the eve of this festival; a priest blesses the water in the font on the bank, then ties on a napkin as an apron, and wetting the corner of a handkerchief with the holy water, washes (or rather wipes or touches) with it the feet of each member of the congregation."

As the Muḥammadans declare that every true believer must visit the grave of the Prophet at Mecca once in his life, so the Copts hold it obligatory on every one of their community to visit Jerusalem once in his life. The Copts are forbidden to marry anyone who is not a member of their community, and if one does so he is married according to the civil law of the land, and as his own church will not recognise the marriage it may be dissolved at pleasure. To obtain a wife the Copt follows the same method of procedure as the Muḥammadan, that is to say, some woman of his family looks out for a suitable partner, when found, her face is rarely seen by her future husband. A contract in respect of dowry is drawn up on strict business principles, a priest usually presiding and agreeing, or not, to the terms proposed; when all parties have agreed to the contract they say the Lord's Prayer three times. The Copts usually marry on Saturday nights, and the complete marriage festival lasts eight days. The festival begins on Tuesday, when the friends of the pair to be married are feasted. Mr. Lane describes an interesting custom which is observed during the early days of the festival, and says that the cook makes two hollow balls of sugar, each with a hole at the bottom. Then taking two live pigeons he attaches little round bells to their wings, and having whirled the poor birds through the air till they are giddy, puts them into the two balls before mentioned; each of these is placed upon a dish, and they are put before the guests, some of whom, judging when the birds have recovered from their giddiness, break the balls. The pigeons generally fly about the room, ringing their little bells; if they do not fly immediately, some person usually makes them rise, as the spectators would draw an evil omen from their not flying. On Thursday the bride is conducted to the bath, and on Friday the nails of her hands and feet are stained with henna. On Saturday two suits of clothing, one for the bride and one for the bridegroom, are sent from the bride's house to that of the bridegroom, and a woman from

her house goes to the bridegroom's to see that all is prepared, and the bridegroom is taken to the bath. In the evening the bride sets out for the bridegroom's house, being escorted by her women relations and friends, and as she is about to enter it, a sheep is killed at the door, and the bride must step over the blood. A few hours later, after much feasting, the bride and bridegroom go separately to church, and the Eucharist is administered to the couple, and a long service is performed. The ceremonies and service often last until daybreak, when the newly-married couple go to the husband's house. On the Monday the bride's father gives a feast in the bridegroom's house, and on the Tuesday the bride and bridegroom do the same, and with this the marriage festival closes. The Copt can obtain a divorce only on the ground of adultery on the part of his wife, but a separation can be effected for many reasons.

The Copts follow the custom of the country in carrying their dead to the grave, and lamentation goes on in the house of the deceased for three days ; they visit the tombs thrice a year, and spend a night there each time. At each visit, those who are in easy circumstances give a meal to the poor. It is difficult to find out what the Copts believe about the judgment of souls, but some of them think that the soul is judged on the day when it leaves the body, and that it receives its reward of good or evil before sunrise on the following day. It is interesting in connection with this opinion to note that a large number of the ancient Egyptians held a somewhat similar view. They thought that the souls of all those who died during the day made their way to the realm of Osiris, which they reached a little before midnight ; the god then rewarded the blessed with grants of fertile land, which they cultivated for all future time or eternity, and here they lived lives of content and bliss. The souls of those who had led evil lives on earth were handed over to the ministers of the wrath of Osiris, and they were hacked to pieces with murderous knives, and then thrown into pits of fire where their mutilated members were consumed, together with the powers of darkness which had fought against Osiris and the Sun-god Rā. From this point of view a judgment took place daily, and each sunrise saw the judgment-halls of Osiris and Rā empty.

The character of the Copt is hard to judge. They are extremely bigoted, and are said to hate other Christians more bitterly than they hate Muḥammadans, but this is hardly to be

wondered at considering what they have suffered from the hands of their co-religionists in past centuries. They are said, even by their own people, to be sullen in temper, greedy, and avaricious, and to pursue modern education merely for the love of personal gain. Against this view must be set the fact that until the rule of the British in Egypt they never enjoyed real freedom, and it is probable that just treatment and government may develop the best traits which they possess, and cause to disappear the results of centuries of persecution and oppression. Many competent authorities consider the Copts to be the ablest and most intellectual of all the natives of Egypt.

The **Badâwîn** are represented by the various Arabic-speaking and Muḥammadan tribes, who live in the deserts which lie on each side of the Nile; they amount in number to about 250,000. The Bishârîn,\* Hadanduwa, and 'Abâbda tribes, who speak a language called "tû bedhawîya," and who live in the most southern part of Upper Egypt, Nubia, and Abyssinia, are included among this number.† Among these three tribes the institutions of Muḥammad are not observed with any great strictness. When the Badâwîn settle down to village or town life, they appear to lose all the bravery and fine qualities of independent manhood which characterize them when they live in their home, the desert. The classical name for the desert tribes is "Irâbîyûn," or "Urbân," but a dweller in the flat, open desert is called "Badawî," or "Badâwî," the plural being "Badawîyûn." This name was introduced into European literature by the early French Arabists, who always spoke of "les Bedouins."

The inhabitants of Cairo, Alexandria, and other large towns form a class of people quite distinct from the other inhabitants of Egypt; in Alexandria there is a very large Greek element, and in Cairo the number of Turks is very great. In the bazaars of Cairo one may see the offspring of marriages between members of nearly every European nation and Egyptian or Nubian women, the colour of their skins varying from a dark

\* The Bishârîn (sing. Bishârî بشارى) are the representatives of the Bega or Beja of Arabic writers, of the **BOYΓAEITΩN** of the Axum Inscriptions, and probably of the Bukka, a nation conquered by Thothmes III.

† See Almkvist, *Die Bishari-Sprache Tû-Bedâwie in Nordost Africa*, Upsala, 1881. Vol. II, Upsala, 1885.



brick-red to nearly white. The shopkeepers are fully alive to their opportunities of making money, and would, beyond doubt, become rich but for their natural indolence and belief in fate. Whatever they appear, or however much they may mask their belief in the Muḥammadan religion, it must never be forgotten that they have the greatest dislike to every religion but their own. The love of gain alone causes them to submit to the remarks made upon them by Europeans, and to suffer their entrance and sojourning among them.

The **Nubians** or Berbers (**Barâbara**), as they are sometimes called, inhabit the tract of land which extends from Aswân, or Syene, to the Fourth Cataract. The word Nubia appears to be derived from *nub*, "gold," because Nubia was a gold-producing country. The word Berber is considered to mean "barbarian" by some, and to be also of Egyptian origin. They speak a language which is allied to some of the North African tongues, but often speak Arabic well. The Nubians found in Egypt are generally doorkeepers and domestic servants, who can usually be depended upon for their honesty and obedience.

The **Negroes** form a large part of the non-native population of Egypt, and are employed by natives to perform hard work, or are held by them as slaves. They are Muḥammadans by religion, and come from the countries of the Southern Sûdân. Negro women make good and faithful servants.

The Syrian Christians who have settled down in Egypt are generally known by the name of **Levantine**s. They are shrewd business men, and the facility and rapidity with which they learn European languages place them in positions of trust and emolument.

The **Turks** form a comparatively small portion of the population of Egypt, but many civil and military appointments are, or were, in their hands. Many of them are the children of Circassian slaves. The merchants are famous for their civility to foreigners and their keen eye to business.

The **Armenians** and **Jews** form a small but important part of the inhabitants in the large towns of Egypt. The former are famous for their linguistic attainments and wealth; the latter have blue eyes, fair hair and skin, and busy themselves in mercantile pursuits and the business of bankers and money-changing.

The European population in Egypt consists of Greeks, 38,175; Italians, 24,467; English, 19,557; French, 14,155; Austrians, 7,117; Russians, 3,193; Germans, 1,277; Spaniards,

765 ; Swiss, 472 ; Americans, 291 ; Belgians, 256 ; Dutch, 247 ; Portuguese, 151 ; Swedes, 107 ; Danes, 72 ; Persians, 1,301 ; Miscellaneous, 923. The greater part of the business of Alexandria is in the hands of the Greek merchants, many of whom are famous for their wealth. It is said that the Greek community contributes most largely to the crime in the country, but if the size of that community be taken into account, it will be found that this statement is not strictly true. The enterprise and good business habits of the Greeks in Alexandria have made it the great city that it is. The French, Austrian, German, and English nations are likewise represented there and in Cairo by several first-rate business houses. The destructive fanaticism peculiar to the Muḥammadan mind, so common in the far east parts of Mesopotamia, seems to be non-existent in Egypt ; such fanaticism as exists is, no doubt, kept in check by the presence of Europeans, and all the different peoples live side by side in a most peaceable manner. It should always be remembered that waves of fanaticism pass over all Muḥammadan peoples at intervals, and it must be confessed that the Pan-Islāmic propogandists in Egypt are producing a feeling of unrest in the country, and that disaffection in the army is likely to be the result. A certain section in the community is always crying "Egypt for the Egyptians," and many of its members cannot see that they are being cleverly worked by emissaries from abroad whose real aim is "Egypt for the Turks." Happily the Anglo-French Agreement permits England to continue her great civilizing work in Egypt without check from the most enlightened nation on the Continent, the French, and there is now no fear that Egypt will sink back into the misery and corrupt state to which it had been brought by Turkish misrule. The great benefit derived by Egypt from the immigration of Europeans during the last few years is evident from the increased material prosperity of the country, and the administration of equitable laws which has obtained. The European element in Egypt now contributes to the revenue in taxation a considerable sum annually.

---

## CHAPTER XVII.

**Muhammadan Architecture and Art in Cairo.**

THE **Architecture** and **Art** of the Muhammadans may be said to have sprung into being when the Arabs ceased to be a purely nomadic people, and when they found it necessary to construct large mosques and tombs, for these two classes of buildings are, after all, the principal sources from which our knowledge of Arab architecture and art is derived. As soon as the Arabs had conquered all Arabia, Syria, and Egypt, and their ruler wished to construct mosques at Damascus, Jerusalem, and Medina, he applied to the Greek Emperor at Constantinople, who sent him workmen that were skilled in Byzantine architecture and its methods and ornament, and thus it came to pass that the substratum of Arab architecture is of Byzantine origin, and that one of its most important characteristics, namely, the arcade on pillars, is due to this service. In a very short time, however, the form of the arcade and of its supports was altered, and the decoration used to ornament them soon assumed the character which is the peculiar product of the Arab mind. The religion of the Arabs prevented them from employing figures of men and animals in their architectural works, for the Prophet Muhammad classed statues with wine, games of chance, and divination by means of arrows, and declared that all these were invented by Satan. This being the case the Arabs were driven to make use of designs of flowers, plants, fruits, &c., which they mingled with intricate leaf compositions and geometrical patterns, harmonizing great detail with a comparatively bold and open treatment of symbols in a way which has won the admiration of the greatest experts in Western Architecture and Art. The forms and shapes of large buildings in Cairo and in other Muhammadan centres have been greatly modified by the influence of climate as well as of religion. In the first place, the Arab ideal of a beautiful building in a dry and thirsty land was one

wherein fountains and gardens were mingled with grand and imposing buildings ; and secondly, it followed almost naturally that if this combination were made, the buildings with their enclosures must be square or rectangular, and must contain several covered galleries which would provide both shade and coolness, among which fountains bowered in abundant vegetation might play. One of the principal features of Arab architecture is the naked exterior of the buildings, which strikes the beholder with a sense of bareness and coldness, and it seems as if this feature was specially perpetuated in order to make the contrast between the exterior and interior of the building more striking. The square capital is another peculiar feature of Arab mosques, tombs, etc., and when we consider this characteristic, which is derived from the Byzantine, in connection with its peculiar decoration, it is impossible to confound an Arab capital with that of any other order of architecture.

The oldest **mosque** in Egypt, that of 'Amr, was founded A.D. 643, but has been frequently restored ; it was originally about 75 yards long, and 45 feet wide. Its shape resembled that of the mosque of Medina, which consisted of a small enclosure of brick ; this was partially covered over by a roof made of planks, which were supported on palm trunks plastered over with gypsum. Between 641 and 868 the Mosque of 'Amr was enlarged twice, and it was almost entirely rebuilt by Abd Al-Malek and Walid, the builders of the Mosques of Jerusalem and Damascus. Mr. Fergusson says (*Architecture*, Vol. II, p. 381) : "In its present state it may be considered as a fair specimen of the form which mosques took when they had quite emancipated themselves from the Christian models, or rather when the court before the narthex of the Christian church had absorbed the basilica, so as to become itself the principal part of the building, the church part being spread out into a mere deep colonnade, and its three apsidal altars modified into niches pointing toward the sacred Mecca." For about a century and a half after the rebuilding of the Mosque of 'Amr there is a gap in the history of Arab architecture, and during this period no great building was undertaken in Egypt. In 868 Ahmad ibn-Tulun began to build the mosque which is called after his name, and this is preserved in a wonderfully complete state at the present day. It was completed in 878, and consists of a large court surrounded by arcades, which follow the general plan of the

Mosque of 'Amr. "The whole style of the mosque shows an immense advance on that of its predecessor, all trace of Roman or Byzantine art having disappeared in the interval, and the Saracenic architecture appearing complete in all its details, the parts originally borrowed from previous styles having been worked up and fused into a consentaneous whole. Whether this took place in Egypt itself during the century and a half that had elapsed is by no means clear; and it is more than probable that the brilliant Courts of Damascus and Bagdad did more than Egypt towards bringing about the result. At all events from this time we find no backsliding; the style in Egypt at last takes its rank as a separate and complete architectural form." (Fergusson, *Ibid.*, p. 383.) The court of the Mosque of Ṭûlûn is about 300 feet square, no pillars are used in its construction, except as engaged corner shafts, and all the arches, which are invariably pointed, are supported by massive piers. The court has on three sides two ranges of arcades, and on the Mecca side there are five, but instead of running parallel to the side they run across the mosque from east to west. The general character of the arcades and their ornaments "is that of bold and massive simplicity, the counterpart of our own Norman style. A certain element of sublimity and power, in spite of occasional clumsiness, is common to both these styles. The external openings are filled with that peculiar sort of tracery which became as characteristic of this style as that of the windows of our churches five centuries afterwards is of Gothic style."

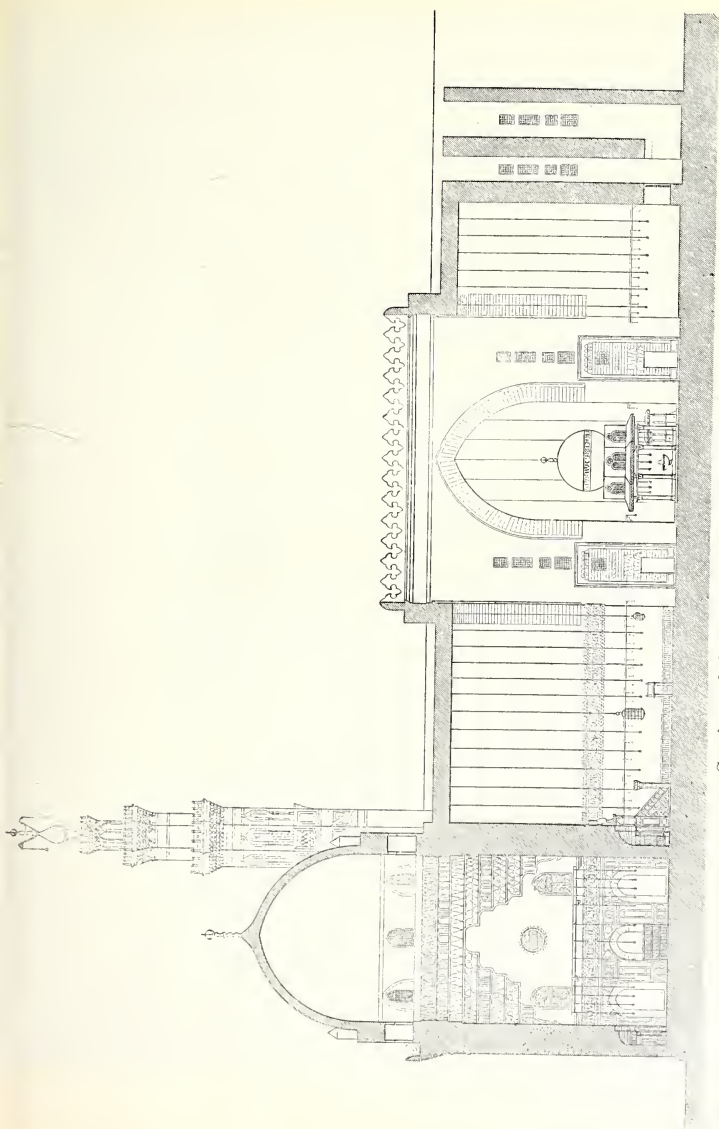
The next great Mosque of Cairo is **Al-Azhar**, *i.e.*, "the splendid," which was begun in 969 and finished in three years under the rule of Al-Mu'izz Ma'add; it shows a great advance in elegance of detail over that of Ṭûlûn. The **Mosque of Al-Ḥâkim** was finished some 30 years later. Next in point of age come: (1) The tomb-mosque of Aş-Sâlih, which was built in the reign of Tûrânshâh in 1249; (2) the Mosque of Aḫ-Ḍhâhir Beybars I, built in 1268; (3) the Mosque of Kalâ'ûn, built in 1279; (4) the Mosque of An-Nâşir Muḥammad, built in 1318; (5) the Mosque of Kûşûn, built in 1329; (6) the Mosque of Al-Mâridâny, built in 1339; (6) the Mosque of Aş-sunkur, built in 1347; (7) the Mosque of Sultân Ḥasan, built in 1356; and (7) the **Mosque of Barkûk**. In the last-named building the pointed arch is used "with as much lightness and elegance as ever it reached in the West. The dome has become a truly graceful and

elaborate appendage, forming not only a very perfect ceiling, but a most imposing ornament to the exterior. Above all, the minaret has here arrived at as high a degree of perfection as it ever reached in any after age." The **Mosque of Sulṭân Ḥasan** is one of the most remarkable mosques which have ever been erected in any country. Its appearance is bold and massive on every side, and "the building has all the apparent solidity of a fortress, and seems more worthy of the descendants of the ancient Pharaohs than any work of modern times in




The Mosque of Sulṭân Ḥasan.

Egypt." Instead of the usual arcades we see here that one gigantic niche opens in each face of the court; all four niches are covered with simple tunnel vaults of a pointed form, without either ribs or intersections, and for simple grandeur are unrivalled by any similar arches known to exist anywhere. One of its two minarets is the highest and largest in Cairo, and probably in any part of the world. The **Mosque of Al-Mu'ayyad**, which was built in 1420, is a fine example of a mosque with columns, and the **Tomb-Mosque of Kâ'it Bey**, outside the walls of the city of Cairo, is perhaps the




Section of the Mosque of Sultán Hasan.




The Mosque of Al-Mu'ayyad.





The Niche and Pulpit in the Mosque of Al-Mu'ayyad.

most graceful of all this class of building in Egypt. It has been rightly described as a "perfect model of the elegance we



Section of the Mosque of Kā'it Bey.

generally associate with the architecture of this people, and it is perhaps unrivalled by anything in Egypt, and far surpasses

the Alhambra or the other Western buildings of its age." Another authority on Saracenic Art, Mr. Stanley Lane-Poole, believes that in this building we see the dome and minaret in their utmost perfection, and the proportions of the cruciform mosque most admirably displayed.

The sanctuary of a mosque, or *lîwân*, is on the Mecca side of the building, and its most important parts are: (1) The *mihrâb*, which indicates the *kibla* or direction of Mecca towards which the Muḥammadans pray; (2) the *mimbar*, or pulpit, from which the weekly address on Friday is delivered; (2) the *dikka*, or tribune, from which the prayers and the chapters of the *Ḳur'ân* are read; and (4) a seat for the *shêkh*. Lamps are suspended from the roofs, the walls are ornamented with passages from the *Ḳur'ân*, and outside, but quite near the mosque, is a fountain.

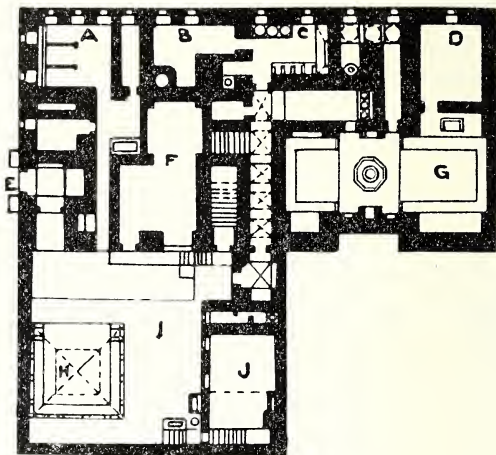
The following are the principal mosques which still exist in Cairo: \*—

Mosque of 'Amr	...	...	Built A.D.	641
"	Ibn-Ṭûlûn	...	"	878
"	Al-Azhar	...	"	971
"	Al-Ḥâkim	...	"	990-1012
"	Ash-Şhâfi'y	...	"	1211
"	As-Şâlih	...	"	1249
"	Adh-Dhâhir	...	"	1268
"	Kalâ'ûn	...	"	1279
"	An-Nâsir	...	"	1298
"	Beybars II	...	"	1306
"	An-Nâsir (in the Citadel)...	...	"	1318
"	Singar Al-Gâwaly and Sâlar	...	"	1323
"	Al-Mâridâny	...	"	1339
"	Aḳsunḳur...	...	"	1347
"	Sheykhû	...	"	1355
"	Suyurghatmish	...	"	1356
"	Sultân Ḥasan	...	"	1356
"	Umm Şha'bân	...	"	1368
"	Barḳûḳ	...	"	1384
"	Barḳûḳ (in the cemetery)	...	"	1405-1410

\* See Lane-Poole, *Art of the Saracens*, p. 86.

Mosque of Al-Mu'ayyad	...	Built A.D.	1420
„	Al-Ashraf Bars Bey	„	1423
„	Al-Ashraf Inâl	...	1456
„	Kâ'it Bey	...	1472
„	Kïgmâs	...	1481
„	Ezbek	...	1499
Mosque and Tomb-Mosque of Ghôrîya	...	„	1503

The **houses of Egypt** and Syria consist of series of rooms which are built in two or three storeys round a rectangular courtyard; the greater number of the windows in each storey

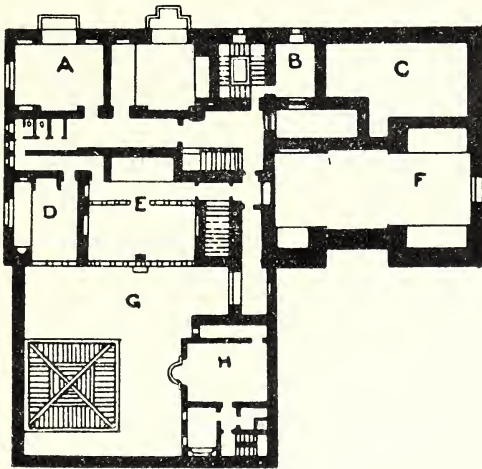


Plan of a House in Cairo—Ground Floor.  
(After Ebers and Poole.)

- |                          |                          |
|--------------------------|--------------------------|
| A. Stable.               | F. Guest Room.           |
| B. Bakehouse.            | G. Large Reception Room. |
| C. Kitchen.              | H. Sitting Room.         |
| D. Small Reception Room. | I. Court.                |
| E. Entrance.             | J. Servants' Room.       |

look into the courtyard, and every window, whether it looks into the courtyard or into the street, is provided with high blinds of lattice work. The Arab in his house loves privacy, and he spares no pains in building passages with sharp bends in them to prevent the prying of inquisitive eyes, and he endeavours to prevent the women and girls in his house both from seeing strangers and being seen by them. The projecting

windows which form such an important characteristic of Arab houses have their openings carefully covered over with wooden shutters and with blinds made of wood, and if they are glazed the glass is either painted or allowed to become so dirty that it is almost impossible to obtain a clear view of what is going on in the street through it. Speaking generally, the outer walls of the house are not ornamented, but the layers of stone in the lower courses are often coloured red and white alternately. The doors of the houses which were built from 70 to 100 years ago are often beautifully ornamented, and the stone arches above them are frequently carved with intricate and delicate



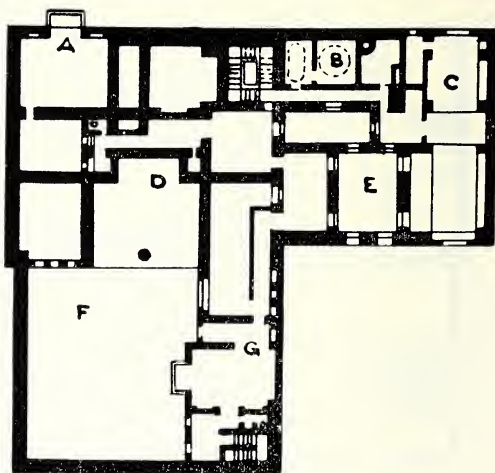
Plan of a House in Cairo—First Floor.  
(After Ebers and Poole.)

- |                      |                               |
|----------------------|-------------------------------|
| A. Servants' Room.   | E. Reception Room.            |
| B. Store closet.     | F. Space over Reception Room. |
| C. Space over Rooms. | G. Court.                     |
| D. Men's Rooms.      | H. Guest Rooms.               |

designs. A short passage leads the visitor into the courtyard of the house, where there is often a tree by the side of a well, or even several trees. The rooms which are on the ground floor are devoted chiefly to the servants and the male occupants of the house, and among them is the chamber in which male visitors are received. The floor of one portion of this room is higher than the rest, and on it are laid carpets and cushions or

mattresses on which the visitors are expected to sit cross-legged. Sometimes long, low, wooden benches, with arms and backs, are arranged along each side of this room, and on these the cushions are placed. The walls above the cushions are often only limewhitened or distempered red or some shade of blue or green; usually there are a number of small niches in them, with shelves, and these take the place of cupboards with us.

Wealthy folk have their walls panelled with wood, inlaid with bone or ivory, mother-of-pearl, etc., and the roof and beams are often inlaid and painted. On one side of such a



Plan of a House in Cairo—Second Floor.

(After Ebers and Poole.)

- |                         |                          |
|-------------------------|--------------------------|
| A. Miscellaneous Rooms. | D, E. Spaces over rooms. |
| B. Bath.                | F. Court.                |
| C. Ladies' Apartments.  | G. Guest Rooms.          |

room there are often several windows, and there is generally a window at the end which faces the door. The visitors sit or recline on the cushions, and if they are partaking of a meal they group themselves round the tray of food which is placed on a low stand; in some houses in Egypt strict attention is paid to the position in a room which a visitor is invited to take. If he is an honoured or a very welcome guest he is invited to sit up at the end of the room near the master of the house; if he


is not he takes his seat near the door. The floor of the room near the door is lower than the portion on which the visitors sit, and it is here that they leave their shoes or sandals before they walk up on to the carpets. In a house of two or three storeys the rooms of the *ḥarīm*, *i.e.*, the women's apartments, are on the upper floor or floors, and here the women of the household live with their servants, often in very considerable comfort. The husband and sons often have their rooms on this same floor, and there is also a guest room, which can be turned into a bedroom by night by bringing into it a few cushions, a pillow, and a padded blanket. The houses even of the best Arabs have little furniture in them, and almost any chamber can be turned into a reception room, or a dining room, or a bedroom, in half-an-hour.

All the ornamentation of the older houses is in good taste, but in recent years the cheap wall-mirrors and tawdry coloured glass vases, and hideous oleographs, which are exported to Egypt by civilized nations, have become common, and the signs of a refined and cultivated taste are rapidly disappearing under Western influence. The arrangement of the rooms on the third storey is much the same as of those on the second, but they are usually much smaller in size, and are occupied by the least important female members of the household. The roofs are flat, and the inmates of the houses bring up their cushions and sleep in the open air during several months of the year. On the roof of every house of a certain size will be seen a sloping construction made of wood, the open part of which always faces the north. The object of this is to catch the north wind, and to conduct it down a passage or flight of stairs into the house. Sometimes it is made large enough for people to sit in. In the construction of dwelling-houses there seems to be no hard and fast rule, and the above remarks must be taken to refer to a comfortable house such as a middle class family would live in. Wealthy folk usually live in houses which stand each in its own garden or grounds, which are planted with trees, and have tiled walks and fountains, raised balconies, etc., and in such cases the decoration of the interiors of the rooms, and of the doors, doorways, etc., is extremely fine.

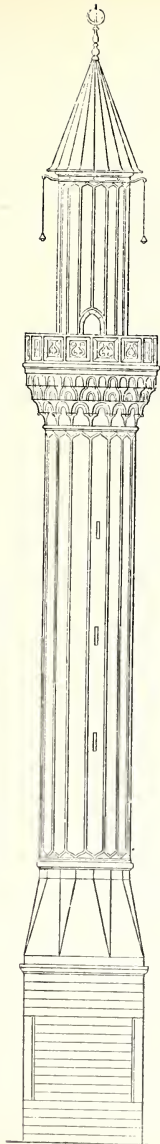
The European who is interested in architecture in general, and is accustomed to admire the work of Western architects, will probably be disappointed with the mosques and tomb-buildings of the Muḥammadans in Cairo. Different reasons for

this have been urged by different writers, but the most conclusive, probably, are those which are described by Mr. Stanley Lane-Poole, in his *Art of the Saracens*, where he says (p. 83), "The Saracen builders do not seem to have been possessed with an architectural idea ; the leading consideration with them seems to have been not form, but decoration. For the details of the decoration it is impossible to feel too much admiration ; they are skilfully conceived and worked out with remarkable patience, honesty, and artistic feeling. But the form, of which they are the clothing, seems too often to want purpose ; there is a curious indefiniteness about the mosques, a want of crown and summit, which sets them on a much lower level than the finest of our Gothic cathedrals. It is perhaps unfair to judge of them in their more or less ruinous state ; yet their present picturesque decay is probably more effective than was the sumptuous gorgeousness of their colours and ornament when new. The want of bold relief in the ornament is one of the most salient defects to us of the north : we find the surfaces of the mosque exteriors flat and monotonous. The disregard of symmetry is another very trying defect to eyes trained in other schools of architecture ; the windows, minarets, etc., are scattered with no sense of balance ; and the dome, instead of crowning the whole edifice, covers a tomb at the side of the building, and thus infallibly gives it a lop-sided aspect. It is chiefly to the grace of their **minarets**, the beauty of their internal decoration, and the soft effects of the Egyptian atmosphere upon the yellowish stone of which they are built, that the mosques of Cairo owe their peculiar and indestructible charm. A charm they have undoubtedly, which is apparent and fascinating to most beholders ; but it is due, I believe, to tone and air, to association, to delicacy and ingenuity of detail, and not to the architectural form. . . . Nevertheless, when all has been said, the mosques and older houses of Cairo possess a beauty of their own, which no architectural canons can gainsay. The houses in particular, by their admirable suitability in all respects to the climate of Egypt, their shady, restful aspect, and subdued light, must take a high place among the triumphs of domestic architecture. We may detect a lack of meaning in this feature and in that, but we are forced to admit that the whole effect is soft and harmonious, sometimes stately, always graceful, and that the Saracenic architecture of Cairo, whatever its technical faults, is among the most characteristic and beautiful forms of building with which we are acquainted."

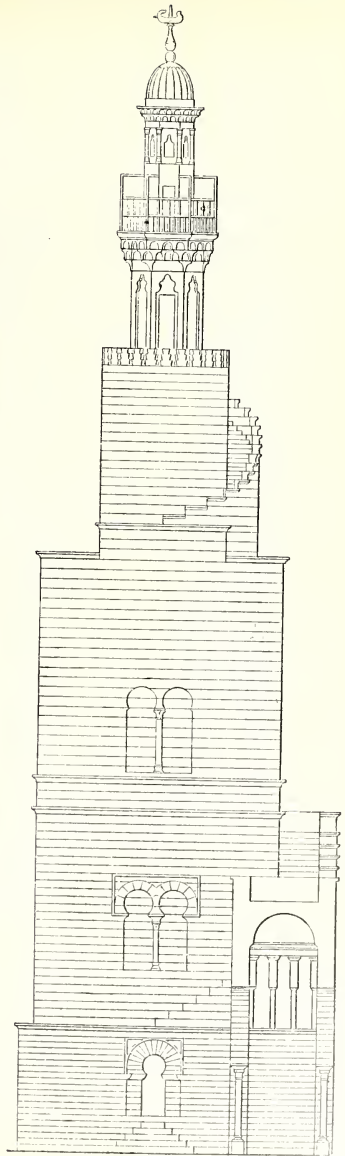




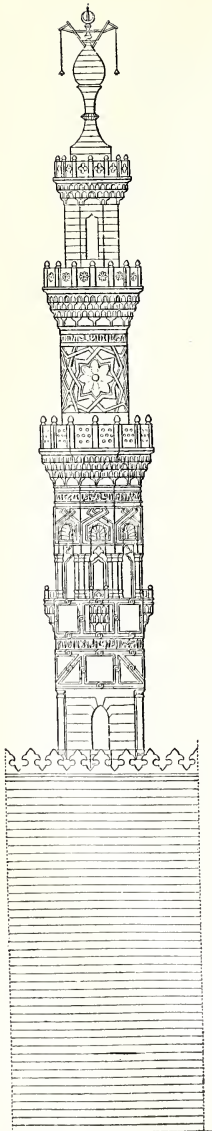
Minaret of Arr.




Minaret of Iskandar Pasha.




Minaret of Tulun.




Minaret of Kâ'it Bey.



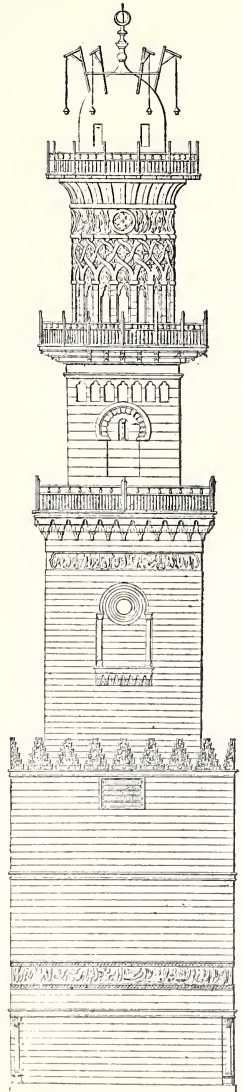
Minaret of Barquk.



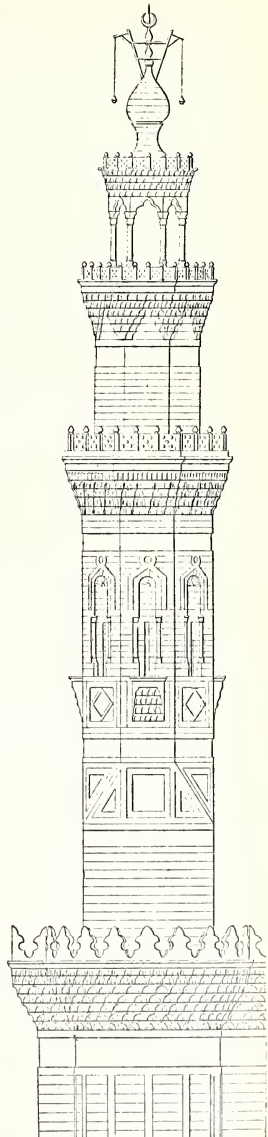
Minaret of Al-Azhar.



Minaret of Al-Mu'ayyad.



Minaret of Kālâ'ûn.



Minaret of Sultân Hâsan.


The **art** of the Muḥammadans expresses itself chiefly in the ornamentation of surfaces, which it covers with intricate and beautiful designs. One of the oldest forms of decoration is the plaster frieze, which was worked with a tool when moist, and was not cast; for about 600 years (640-1320) designs in plaster were commonly employed in the ornamentation of great mosques, and then plaster work was abandoned in favour of carved stone or marble. In stone, as in plaster, the floral *motif* predominates, but the designs in stone are far less intricate than those in plaster. The **stone pulpit** set up in 1483 by Ḳâ'it Bey in the Mosque of Barkûḵ is believed to be "the most splendid example of stone chiselling that can be seen in Cairo," and the finest geometrical ornament and pure arabesque work belong to this period. The Wekâla or Khân built by Ḳâ'it Bey on the south side of Al-Azhar Mosque was beautifully ornamented with designs of every kind, and the front of it, which faces the mosque, still exhibits a fine variety.\* The stalactite or pendentive bracketing, which is so marked a characteristic of Saracenic art, is also well displayed in the Mosque of Ḳâ'it Bey. Its first and principal use is for masking the transition from the square of the mausoleum to the circle of the dome. The pendentive was speedily adopted by the Arabs of Egypt in a great variety of shapes, and for almost every conceivable architectural and ornamental purpose; to effect the transition from the recessed windows to the outer plane of a building; and to vault, in a similar manner, the great porches of mosques, which form so grand a feature characteristic of the style. All the more simple woodwork of dwelling-houses was fashioned in a variety of curious patterns of the same character; the pendentive, in fact, strongly marks the Arab fashion of cutting off angles and useless material, always in a pleasing and constructively advantageous manner.† The **mosaic work** of the Muḥammadans appears to have been borrowed from the Copts; it is unlike any mosaic work known in Europe, and is highly characteristic, and often very beautiful. Pieces of marble or hard stones of different colours, small plaques of porcelain, and pieces of mother-of-pearl are arranged in geometrical patterns, and are set in

\* Casts of a number of these, made from paper squeezes taken by Mr. Stanley Lane-Poole, are to be seen in the Victoria and Albert Museum.

† See E. Stanley Poole in Lane's *Modern Egyptians*, 5th edit., pp. 586-588.

plaster. Certain portions of mosques are ornamented with mosaic work, and mosaic pavements are not uncommon.

Like the ancient Egyptians, the modern inhabitants of the country were skilled **workers in metal**, and whether in chasing, or engraving, or inlaying with gold, silver, or copper, the best artists have produced most beautiful specimens of their handicraft. The designs which are inlaid in metal panels,




Panel from the Pulpit in the Mosque of Tûlûn.

lamps, bowls, caskets, tables, etc., are chiefly of a geometrical and floral character, and are remarkable alike for their beauty and their continuity; the best examples belong to the fourteenth century, and suggest that they were developed from a system of ornamentation which was introduced into Egypt from the East by way of Baghdad and Damascus.

The arts of **wood-carving** and ivory-inlay work appear to have been borrowed from the Copts, in whose churches carved panels and panels inlaid with ivory were well known before the conquest of Egypt by the Arabs.

**Glass-making** is an art which was practised in Egypt in very early times, well-known examples of glass objects



A Window of the Mosque of Tûlûn.

being the opaque blue glass vase inscribed with the pre-nomen of Thothmes III, and the glass vessels from the tomb of Amen-hetep II, now in the British Museum. The earliest examples of Muḥammadan glass objects in Egypt are the glass coin standards, which are stamped with the names of Egyptian governors who ruled by the grace of the Khalifas of Damascus and Baghdad in the eighth, ninth, and eleventh

centuries of our era. In the eleventh century there seems to have been a glass lamp market near the Mosque of 'Amr, and in the fourteenth century the art of glass-making reached its highest pitch of perfection. The oldest Arab glass vessel known is said to be in the collection of M. Charles Schefer; it was made before 1277 for Badr ad-Dîn. Muḥammadan glass-workers excelled in the making of lamps for mosques, and these show that their makers were tolerably expert glass-blowers, and could produce vessels of considerable size; but the glass is of bad colour, and full of bubbles and imperfections. The makers had learned, probably from the Byzantines, the art of gilding and enamelling glass, and made much use of it. Inscriptions in large characters are favourite ornaments; figures of birds, animals, sphinxes and other monsters are found. The outlines are generally put on in red enamel, the spaces between being often gilt. The enamels are used sometimes as grounds, and sometimes for the ornaments; the usual colours are blue, green, yellow, red, pale red, and white.\* A fine collection of more than 60 enamelled glass lamps is exhibited in the National Museum of Arab Art in Cairo, and it is thought that they were all made in Egypt.

The art of making **pottery** of a high class has died out in Egypt, and it is now only represented by the porous water-bottles which are made in Upper Egypt, and by the red-glazed cups, jugs, etc., which are made at Asyūṭ. This is a curious fact, especially when we remember that the potters of the Pre-Dynastic Period were past-masters in their craft, and that in the eleventh century of our era the potters of Cairo were famous for the delicateness of their vessels, the gracefulness of their shapes and forms, and the beauty of the iridescent glaze with which they were sometimes covered. Glazed porcelain tiles were largely used for mosques and other buildings in the Middle Ages in Cairo, but experts are not agreed as to which exactly were home-made, and which were imported from Damascus. A good specimen of modern tile-work, on which the Ka'aba at Mecca is represented in perspective, is No. 167, Room 6 of the National Museum of Arab Art at Cairo. Finally, those who wish to gain an idea of Muḥammadan art as illustrated by the writing and binding of **manuscripts** should visit the Khedivial

\* Nesbitt, A., *Descriptive Catalogue*, p. lxiv.

Library and the Museum of Arab Art. In the former building there have been collected the fine illuminated copies of the *Ḳur'ân* which originally belonged to the chief mosques of *Ḍairo*. The oldest of these is written in the Cufic, or *Kûfi*, character; the titles of the chapters are ornamented with gold, and there are several coloured letters in the text. It is said to have been written by *Ja'far Aṣ-Ṣâdiq*, who lived early in the eighth century, but, although the book is undoubtedly very old, no one believes this story. From an artistic point of view the *Ḳur'âns* which were written in the fourteenth and fifteenth centuries are more interesting. The characters of the copy written for *Muḥammad An-Nâsir* are all gilded, and the opening pages of that written for *Khamend Baraka* in the 769th year of the *Hijra* contain wonders of illumination and penmanship.

The **bindings** of many Arab MSS. are beautiful pieces of work, but they have, of course, all the characteristics of Saracenic ornamentation, and many find the minute designs and all their intricacies disappointing, and fatiguing to the eye. Designs with polygonal figures are often employed, and the arabesques appear frequently. According to some authorities a change came over the binder's art when the Turks conquered *Egypt*, and the native industry perished. The Turks abandoned the polygonal design and the arabesque, and introduced a series of ornaments, the Persian origin of which was proclaimed by their naturalistic *motifs*. The next step was to make use of a mould-stamp for the cover, and designs now became filled with figures of men and animals; at a later time designs were pinked out, and portions of the leather were gilded or coloured according to the somewhat garish taste of the workman. The varnished bindings appear to be of Persian origin, and they do not in any case concern us, for they are too modern. At the present day fine binding is a lost art in *Egypt*.

---



## CHAPTER XVIII.

**The Modern Egyptians—Narcotics and Amusements.**

ONE of the greatest enjoyments of many classes of the modern Egyptian is to do nothing, especially if he has sufficient means to provide himself with coffee, and with some narcotic in the form of tobacco, opium, ḥashîsh, *i.e.*, Cannabis Indica, or Indian hemp, etc. The drinking of **wine** and strong drink of every kind is prohibited to the true believer with no uncertain voice in the K̄ur'an, and the passages in which the prohibition is laid down have formed the subject of much comment by Muḥammadans in all countries. A passage in Sura II says: "They will ask thee concerning wine and lots; answer in both there is great sin, and things of use unto men; but their sinfulness is greater than their use." Some are of opinion that excess in wine-drinking only is here forbidden, but the stricter Muḥammadans hold that men should not taste, touch, or handle wine, spirits, or strong drink of any kind. In spite of this, however, it is quite certain that Muḥammad the Prophet did drink a kind of wine called *nebidh*, and many of his followers considered that its use was lawful. *Nebidh* is made by soaking dried grapes or dates in water for a few days, until the liquor ferments slightly, or acquires sharpness or pungency. The Prophet drank the liquor in which grapes or dates had been soaked for one or two days, but on the third day he either gave it to his servants or had it poured on the ground. At the present time Muḥammadans drink in private many kinds of European wines and spirits and beer, and excuse themselves for so doing by calling them "medicine." Arab literature proves that the Muḥammadans were great drinkers of *nebidh*, and contains records of many disgraceful acts committed by the illustrious when drunk, and shows that the punishments prescribed by the law for the drinking of wine and spirits did not act as deterrents. A freeman might be beaten with 80 stripes, and a slave with 40, and if the crime were committed in the day-

time during the month of Ramaḍân, *i.e.*, during the great fast, the punishment for the offender was death. At the end of 1904 there were in all Egypt at least 4,015 drinking shops. In 1905 about 466 applications for licences to sell alcoholic drinks were made, and 370 were refused. There is little or no drinking in the villages in Egypt, but in the towns there is a certain amount of intoxication. The amount of alcohol made in Egypt is increasing yearly.

The place of wine was taken by **coffee**, which is called to this day by a very ancient name for old wine, *i.e.*, "Kaḥwah." The properties of the coffee berry were discovered accidentally by one 'Omar, who had fled into Yemen from persecution with a few followers in the thirteenth century. Being reduced by want of provisions to cook the berries of the coffee plant which grew there in abundance, he experienced the effects familiar to all who indulge in strong "black" coffee. About two centuries later coffee was drunk publicly in Aden and its neighbourhood, and it was introduced into Egypt at the end of the fifteenth or beginning of the sixteenth century by some natives of Southern Arabia. The use of coffee has been the subject of fierce debates, and the number of the decisions by Muḥammadan divines condemning its use are as numerous as those which permit it. Its sale has been alternately prohibited and legalised, and at the present time it is drunk by every class of Muḥammadan presumably without scruple. The modern coffee-house is a most popular institution among the lower classes, and is mostly frequented in the afternoon and evening; the benches outside the shop, which are provided by the proprietor, are well filled, and men sit on them, and play games of chance and smoke their cigarettes or pipes. In the evening professional story-tellers appear, and being provided with a seat and a cup of coffee proceed to entertain the company with narratives of a vivid character. At intervals a collection is made in the story-teller's favour, the amounts given varying, of course, in proportion to the pleasure which the listeners have derived from the entertainer. In times past coffee-houses have been hotbeds of sedition and conspiracy, and even now a better idea of the opinion of the Egyptian "man in the street" on any given social question can be obtained from the coffee-shop than elsewhere.

**Tobacco** was introduced into Egypt about a century later than coffee, and its use has been discussed with as much keenness as that of coffee. Few Muḥammadans scruple about

smoking in these days, even though the following saying is traditionally ascribed to their Prophet:—"In the latter days there shall be men who bear the name of Muslims, but they shall not be really such, for they shall smoke a certain weed which shall be called Tobacco"! Coffee and tobacco are considered so important that the following sayings have become proverbial:—(1) "A cup of coffee and a pipe of tobacco form a complete entertainment"; and (2) "Coffee without tobacco is meat without salt."

For several centuries past the Egyptians have been addicted to the use of **ḥashīsh**, or Indian hemp, which when smoked produces a species of intoxication, which is more or less intense according to the length of time it is smoked. The properties of the plant were well known in ancient times, for the Indians have from time immemorial chewed the leaves and seeds, and employed them in many ways, both for good and evil. The seeds pounded with sweet and aromatic substances in the form of jam have often been administered as an aphrodisiac. From India the herb passed into Persia, and subsequently into Constantinople and Egypt, where it is beloved by the lower classes. Its importation is prohibited, but although the coastguard service watches the ports and the neighbouring shores with sleepless vigilance, a very large quantity is smuggled into the country. In 1902 about 16,768 kilos. were seized and confiscated, and in 1903 about 24,349 kilos.; in 1902 its price was 60 francs per kilo., and in 1903 it was even higher. In each pipe a piece of ḥashīsh, weighing about 2 grains, value 1¼d., is placed with some hot charcoal; the pipe is then handed to a company of eight persons, each of whom pays about three farthings for a long pull. The regular use of this drug is said to induce insanity, and of the 366 patients who were admitted to the lunatic asylum in 1903, some 67 were declared to be suffering from insanity due to ḥashīsh. The Government does all in its power to prevent the spread of ḥashīsh smoking, and in 1903 the tribunals ordered 22 cafés owned by Europeans, and 1,681 belonging to natives, where ḥashīsh was sold, to be finally closed. In 1904 about 21,369 kilos were confiscated. The ḥashīsh is now brought from Greece to Tripoli, where it is landed. From Tripoli it is carried by camels to the Oasis of Siwa, then to the Oases of Bahariya and Dâkhla, and so into Egypt. The regular smoker of ḥashīsh is called "ḥashshâsh," and the word indicates that the man to whom it is applied is a debauchee. Many Egyptians smoke **opium**, but as its

effects are not so noisy or dangerous to his neighbours, the opium smoker is not regarded with such contempt as the smoker of ḥashîsh.

**Gambling** has in all ages been one of the delights of the Egyptians. In recent years the Government have made serious attempts to put down gambling in Cairo and Alexandria, but to put a stop entirely to the vice is beyond the power of any Government. Lord Cromer hopes to do good by limiting the facilities for gambling.

Next to smoking the Egyptian's chief enjoyment is the **Bath**, which is of the kind commonly called "Turkish"; the word for bath is "ḥammâm." Some baths admit male Arabic customers only, others women and children only, and others both men and women, the former in the morning and the latter in the afternoon. When the bath is appropriated to women a piece of linen or drapery is hung over the entrance to warn men not to enter. The old baths of the city are built of brick, have domes in the roof, and are paved with earthenware and marble tiles. The Muḥammadan believes that baths and lavatories are haunted by spirits of a more or less evil and malicious nature, and when he enters them often does so with his left foot foremost, and he should say a prayer for protection against the spirits. The modern bath is much more luxuriously fitted than the old native bath, but the appointments and fittings of a bath in Egypt as elsewhere depend upon the class of customers who visit it. The older baths are not so clean as the new ones, the supply of towels is not so abundant, and the service is inferior. On the other hand, very expert bathmen are found in the older institutions, and these thoroughly understand how to knead the limbs, rub the feet, and crack the joints, in such a way as to do the bather the most good.

The real view taken by the Egyptians about **music, singing, and dancing** is not easy to find out, but no people are more pleased than they with these amusements. Music was forbidden by Muḥammad himself, for he thought that it excited men's passions and predisposed them to vice, and even in the *Arabian Nights* (No. 899) we read of the damsel who dressed herself in black, built a tomb, and repented that she had sung to the lute. As a matter of fact the Egyptians sing whenever they have a chance, and the boatmen and artisans, even when engaged in the most laborious duties, can find breath enough to sing a kind of rhythmic chant, for song, in

our sense of the word, it can hardly be called. Among the learned the art of chanting passages from the *Ḳur'ân* is carefully taught, and the member who has the best voice of the clergy of a mosque is usually chosen to sing the call to prayer from the minaret. Formerly **blind** men were chosen because they could not look down into the courts or rooms of their neighbours' houses.

The system of music which was in use among the ancient Arabs is not understood by the modern Egyptians, who appear to have borrowed such music as they possess from other more Eastern nations. Mr. Lane has pointed out that in the Arab system the tone is divided into thirds, which, naturally, cannot be produced by native instruments. The construction of the tune is simple, and it contains many repetitions, but in the mouth of an expert singer it usually produces a restful effect. The old Arab songs usually chant the praises of the camel, the glory of war and fighting, the beauty of some maiden, or the exploits of some hero; modern songs are usually about love, which is treated of in the characteristic Oriental manner. Many of the popular songs sung in Egypt at the present time consist merely of a number of obvious descriptions of facts, which are strung to a sort of monotonous chant; others are of a ribald or obscene character, and such are often heard in the mouths of children. In every town and village of considerable size there exist professional musicians and singers whose services are hired for public and private entertainments. The male singer is called "Alâti," and the female "Almah" (plural, 'Awâlim); the better classes of each sort can usually play some instrument. When employed in the house of a man of wealth a sort of "musicians' gallery" is set apart for them near the largest room of the house, where the master and his family can hear them in comfort. Strolling singers are often met with on the great caravan roads, and the songs which they sing by the camp fire are weird and plaintive; taken in conjunction with the surroundings, the clear starry sky, the shadowy forms of the camels and donkeys, and the picturesque forms of the members of the caravan, with their interested, fire-lit faces, produce a curious effect upon the listener. The principal instruments are the *kemangh*, i.e., a two-stringed lute, the *rabâbah*, or one-stringed lute, the *ḵânûn*, or dulcimer, the *'ûd*, another kind of lute, which is played with a plectrum, the *nâi*, or flute, the *rikk*, or tambourine, the *naḵḵârah*, or kettledrum, the *bâz*, another kind of drum, the

*kâs*, or cymbals, the *sâgât*, or castanets, the *ẓâr*, a kind of tambourine, the *durabûkah*, which is made of wood, and is covered sometimes with mother-of-pearl or tortoise shell (this instrument is often made of earthenware), the *zummârah*, or double-reed pipe, and the *arghûl*, or double-reed pipe, one pipe of which is shorter than the other.

The **dancing girls** are called "Ghawâzi," and they used to perform unveiled in the streets ; their public exhibitions are now prohibited, but when they are hired to give an entertainment in the courtyard of some large house in the provinces, large numbers of people of all classes attend, and the performance is to all intents and purposes a public one. The dancing girls of Kena in Upper Egypt were notorious for their freedom and license.

The **snake charmers**, who belong to the Rifâ'î dervishes, perform some marvellous feats with serpents, and they certainly seem to possess wonderful powers in dealing with snakes and serpents of every kind known in Egypt. They handle them with the greatest freedom, and the reptiles appear to do whatever they wish, and never attack them. These men, by means not apparent to the uninitiated, can detect the presence of a hidden snake wheresoever concealed, and they are frequently employed by the natives who suspect that serpents have made their homes in the walls and ceilings of their houses. It has been said by those who understand the art of snake charming as practised by experts in India that snake charmers inoculate themselves with solutions of snake poison, the strength of which they gradually increase until they are able to endure the bites of snakes of the most venomous character without losing their lives. They are also said to anoint themselves with snake fat, whereby they acquire an odour which is pleasing to the living reptiles, and to be able to know when a serpent is near them by their sense of smell. Be this as it may, they certainly discover the hiding places of snakes with great correctness, and many of them must possess some physical means whereby the presence of snakes is made known to them.

**Jugglers** also thrive in Egypt, and they are warmly welcomed wherever they appear ; many of their tricks are quite ordinary, but every now and then a juggler is met with whose skill is quite equal to that of the best Indian performers. In former days numerous **tumblers** and **rope-dancers** attracted large audiences in the streets, and the **Ape-men** and the

**Buffoons** earned a good livelihood. The performances of the last two classes were of a most varied character, and they usually ended in representations of scenes of gross obscenity. In recent years they have been rarely seen in the better parts of Cairo, but in the purely native quarters and the outskirts of the city they are still exceedingly popular. The fact is that the lower orders of Egypt love lewd stories, lewd jests, and lewd buffoonery of all kinds, and sooner or later all dancers, jugglers, and others who offer entertainment for an Egyptian crowd, introduce the element of indecency or obscenity, for the simple reason that it pays them better to do that than to persevere in the exhibition of tricks of skill in sleight of hand or strength.

The Egyptians delight greatly in the class of men called *Shu'ara*, literally, "**poets**," who provide entertainment for the public by reciting compositions, which are part prose and part poetry, outside the cafés. A "poet," or rather **story-teller**, is usually hired by the owner or keeper of the café, and having taken up his position on some raised place outside the shop he proceeds to relate some story, such as that of *Abû Zeyd*, to the customers who, as they sip their coffee or smoke, listen with great attention to the adventures of this hero. At intervals he, or a companion, plays some notes on a kind of lute which he has with him. He knows the composition which he relates by heart, and if he has a pleasing manner and a good voice he makes an hour or two pass agreeably for his audience, and with profit for himself, for many of the customers give him small sums of money, especially if, knowing his audience, he is able to make "topical allusions" successfully. In Egypt the fortune-telling **Gipsies** abound, and marvellous stories are told of their prophetic powers, and of the success with which they forecast events. Few of them, however, possess the skill in their work which characterizes the fortune-tellers in India, and the European who consults them is usually disappointed with their efforts. On the other hand, it must be admitted that they possess considerable ability in reading character from faces, and among the older gipsies there are many whom long experience has made shrewd and correct exponents of men's dispositions by observing their gait, actions, and manner of speech. On the whole, the result of the great invasion of Europeans and of Western civilization and methods, which has taken place in Egypt during the last 20 years, has been to thrust native amusements from the main

streets of Cairo in the winter, and there is little chance now of the traveller enjoying the sights and scenes of Cairene life in the easy way that was possible some 50 years ago. The Egyptians themselves in large towns seem to be indisposed to amuse themselves in the old way, and their most characteristic customs are now best observed in provincial towns and villages. This result is not to be wondered at when we consider the number of the forces of Western civilization which the Occupation of Egypt by the British has caused to be brought to bear on her people. The children of well-to-do families in the large towns now attend schools, and the great object of parents is to get their sons into Government employment. At the Government Schools, and in the Schools of the various Missions which are scattered throughout the country, the boys are taught to be clean in person, and the wearing of European clothes follows as a natural result. The life and amusements which satisfied their fathers do not please them, and youths and young men endeavour to assimilate Western ideas and Western culture as much as possible. The status and condition of women have greatly improved in recent years, and at the present time a great change is passing over the habits of a large portion of the population which must have far-reaching results.

---



## CHAPTER XIX.

**Sketch of the History of the Arabs, and of Muḥammad and his Ḳur'ân, Religious Beliefs, etc.**

THE home of the Arabs is the peninsula of Arabia, which is about 1,450 miles long and 700 wide ; the greater part of the country is desert and mountain, and only in the south-west portion of it are perennial streams found. The Arabs are Semites, and the modern descendants of them trace their origin to the Hebrews through Kâhtân, who is identified with Joktan, the son of Eber, and to Adnân, the direct descendant of Ishmael, the son of Abraham and Hagar. The kingdoms of Yaman and Hijâz were founded by Yârab and Yorhom, sons of Kâhtân. The provinces of Sâba and Hadhramaut were ruled by princes of the tribe of Himyar, whose kingdoms lasted two or three thousand years. In the third century before Christ a terrible calamity befell the Arabs, for the great dam which Sâba, the builder of Sâba and Mâreb, built to hold up the rain water and mountain springs, suddenly burst, and the widespread ruin brought by the flood which was thus let loose on the plains caused eight great Arab tribes to leave their country. The water is said to have been held up to a height of about 180 feet, and the people felt so sure of the security of the dam that they built their houses upon it. In the second century after Christ the Arabs migrated northwards and established petty kingdoms at Palmyra\* and al-Hîra,† and came at times into conflict with the Roman authorities in Syria and with the Persian powers in Eastern Mesopotamia. The Arabs of Palmyra embraced Christianity in the time of Constantine, but those of al-Hîra did not accept it until after A.D. 550; the Arabs of the desert, however, continued to be for the most part idolaters. The rule of the Himyar princes came to an end in the first half of the sixth century of our

\* The Arabs of Palmyra were descended from the tribe of Azd.

† The Arabs of al-Hîra were descended from Kâhtân.

era, when the king of Ethiopia overthrew a base usurper called Dhu-Nuwâs, who inflicted tortures of the worst description on the Christians, and who is said to have destroyed 20,000 of them; the Ethiopian rule was of short duration, for before the end of the century the Persians were masters of the country. Strictly speaking, the Arabs, as a nation, have never been conquered, and no ruler has ever been able to make his authority effective in all parts of their dominions.

In pre-Muhammadan times, which the Arabs call "Jâhiliyah," *جَاهِلِيَّة*, *i.e.*, the "epoch of ignorance," their religion was the grossest idolatry, and the dominant phase of it was the religion of **Sabaism**. They believed in One God, but worshipped the stars, planets, and angels. They prayed three times a day, and fasted three times a year; they offered up sacrifices, they went on a pilgrimage to a place near Harran, and they held in great honour the temple at Mecca, and the Pyramids of Egypt, believing these last to be the tombs of Seth and of his sons Enoch and Sabi. Three great powers worshipped by the whole nation were Lât, Al-Uzza, and Manât; the *Kur'ân* (Koran) mentions five very ancient idols, *viz.*, Wadd, Sawâ'â, Yaghûth, Ya'ûk, and Nasra. The first of these had the form of a man, the second that of a woman, the third that of a lion, the fourth that of a horse, and the fifth that of an eagle. Sabaism taught that the souls of the wicked will be punished for 9,000 ages, but that after that period they will obtain mercy. Many Arabs, however, believed neither in the creation nor in the resurrection, and attributed all things to the operations of nature. Magianism, of Persian origin, found many followers in Arabia, but Judaism and Christianity exerted a profound influence upon the religion of the Arabs. The Arabs prided themselves upon their skill in oratory and in making poetry, and in the arts of war, and they made a boast of their hospitality; but they always had the character of being fierce, cruel, and vindictive, generous to friends, but implacable to foes, and addicted to robbery and rapine.

**Muhammad**, commonly known as the "Prophet," was born at Mecca on August 20th, A.D. 570; his mother was called Âmina, and his father 'Abd-Allah, and his ancestors were men of high rank in the city of Mecca, many of them holding offices in connection with the temple there. His parents were poor, and Muhammad's inheritance consisted of five camels, a flock of goats, and a slave girl. He was suckled by Thuêba

and Ḥalīma, and reared by his grandfather 'Abd al-Muṭṭalib, and was instructed in the trade of merchant by his uncle Abū Ṭālib. At the age of six his mother took him to Madīna, but on the way home she died ; at the age of 12 (A.D. 582), Abū Ṭālib took him to Syria. At the age of 20 he visited the Fair at Okas, three days to the east of Mecca, where he heard the great Arab poets declaim their compositions, and met numbers of Christians and Jews. In 595 he began to do business as a merchant on behalf of Khadijah, a wealthy lady of the Koreish tribe, and his trafficking was successful ; soon after his return from Syria, this lady, who was about 40 years of age, determined to marry him, and the ceremony was performed by Khadijah's father, whom she had made drunk for the purpose. By this marriage he had two sons and four daughters. In 605 the great Ka'aba was built, and the lot fell upon Muḥammad to build the famous Black Stone into its eastern corner, where it may be kissed by all who visit it. When he arrived at the age of 40 he began to formulate a system for the reform of the religion of the Arabs, and he became convinced that he was destined by God to carry out that reform. At times, however, he was very despondent, and he often meditated suicide, from which Khadijah dissuaded him. About this time he declared that Gabriel appeared to him and entrusted to him the divine mission of reforming the religion of the Arabs.

When Muḥammad was 45 years old he had collected a sufficiently large number of influential converts about him to provoke great opposition and persecution in and about Mecca, and in 615 his **First Hijra**, or "flight," to Abyssinia took place. At this time Muḥammad relaxed his exertions somewhat, for he became doubtful about the value of his mission, and seemed to be willing to tolerate the worship of idols. In December, 619, his beloved wife Khadijah died, aged 70, and about a month later Abū Ṭālib, his uncle, also died, and in the midst of these afflictions Muḥammad had the vexation of seeing that his converts were not increasing in number. In 620 he set out to call Taif to repentance, but he was expelled from the city : a few weeks later he married a widow called Sawda, and betrothed himself to 'Aisha, the daughter of Abū Bakr, a child of six or seven years of age. In the same year Muḥammad made converts at Madīna, a city which lies about 250 miles to the north of Mecca, and on June 20th, A.D. 622, the year on which the Arabs base their chronology,

the **Second Hijra**, or "flight," to Madîna took place. He arrived in that city on June 28th, and at once began to build a mosque on the spot where his camel Al-Kaswa had knelt down. At the age of 53 he married 'Aisha, aged 10, and it is said that the bride carried her toys to her husband's house, and that at times he joined in her games. In 623 he ceased to pray towards Jerusalem, and ordered his followers to pray towards the Ka'aba at Mecca; in this year the battle of Badr was fought, in which he vanquished his opponents in Mecca. In 624 his power and influence continued to grow, and he married Hafsa, the daughter of 'Omar. In 625 was fought the battle of Uhud, in which Muḥammad was wounded, and a number of powerful Jews were expelled from Madîna.

In January, 626, he married Zênab, the daughter of Khuzêma, and a month later Umm-Salma, the widow of Abd-Salma; in June he married Zênab bint-Jahsh, who was divorced by her husband Zêd, the adopted son of Muḥammad, and later in the year he married a seventh wife, called Juwêrya. In 627 Madîna was besieged, and the Beni-Kurêba were massacred, and Muḥammad's power and influence continued to increase; the people of Mecca then began to come to terms with him. In 628 he despatched letters to Heraclius, and to the king of Persia, and to the governors of Yaman, Egypt, and Abyssinia, calling upon them to acknowledge the divine mission of Muḥammad. In the same year he betrothed himself to Umm-Ḥabûba, and conquered Khêbar, where he married Safia, the bride of Kinâna; and the Jews bribed a sorcerer to bewitch Muḥammad by tying knots of his hairs upon a palm branch, which was sunk in a well, and he is said to have begun to waste away. But the Archangel Gabriel revealed the matter to him, and when the branch had been taken out of the well and the hairs untied he recovered his health. Soon after this he went to Mecca and married Mêmûna, and his power increased in the city; in 630 he conquered the city and destroyed the idols, and was successful in many raids which he made upon the tribes who had not acknowledged his divine mission. At this time George the Maḳawkas sent to him from Egypt two sisters, called Shirin and Maryam (Mary); the latter Muḥammad married, and she bore him a son called Ibrâhîm, who, however, died in June or July, 631. In this year many tribes sent envoys to Muḥammad tendering their submission, and among them were men who

represented the Christian Arabs ; the answer given to the latter proves that Muḥammad only tolerated the Christian religion, and that he expected the children of Christians to be brought up in the faith of Al-Islâm. In 632 Muḥammad ordered an expedition against Syria, but he died early in the month of June.

In **personal appearance** he was of medium height, and he had an upright carriage until his later years, when he began to stoop, and he walked fast. He laughed often, and had a ready wit and a good memory ; his manners were pleasing, and he was exceedingly gracious to inferiors. Of learning he had none, and he could neither read nor write. He was slow and dignified of speech, and prudent in judgment. He was not ashamed to mend his own clothes and shoes, and his humility was so great that he would ride upon an ass. He ate with his thumb and the first and second fingers, and he greatly liked bread cooked with meat, dates dressed with milk and butter, pumpkins, cucumbers, and undried dates ; onions and garlic he abhorred. His garments were of different colours, but he loved white, although he was very fond of striped stuffs ; it is said that he once gave 17 camels for a single garment. His hair was long, like his beard, but he clipped his moustache ; he painted his eyelids with antimony, and greatly loved musk, ambergris, and camphor burnt on sweet-smelling woods. His life was simple, but his disposition was sensual, and his polygamous inclinations sorely tried the convictions of his followers. He was a staunch friend to his friends, and a bitter foe to his enemies, whom he often treated with great cruelty ; he had the reputation for sincerity, but at times he behaved with cunning and meanness ; his urbanity hid a determination which few realized, and the sword was the real cause of the conversion of the nations to his views. The religion which he preached was, and is, intolerant and fanatical, and, although it has made millions of men believe in one God, and renounce the worship of idols, and abhor wine and strong drink, it has set the seal of his approval upon the unbridled gratification of sensual appetites, and has given polygamy and divorce a religious status and wide-spread popularity.

**Al-Ḳur'ân** \* (the **Koran**, or **Coran**) is the name given to the revelations or instructions which Muḥammad declared had been sent to him from God by the Archangel Gabriel.

\* The word means " the reading," or " what ought to be read."

During the lifetime of Muḥammad these revelations were written upon skins, shoulder-bones of camels and goats, palm leaves, slices of stone, or anything which was convenient for writing upon, and then committed to memory by every true believer ; they thus took the place of the poetical compositions which the Arabs had, from time immemorial, been accustomed to learn by heart. It is tolerably certain that copies of the revelations were multiplied as soon as they were uttered by the Prophet, and their number must have been considerable. On the death of the Prophet, the Arabs of the south revolted, and Abû-Bakr was obliged to suppress the rebellion with a strong hand, but the false prophet Musailima had many adherents, and the fight was fierce and bloody, and many of those who best knew the Ẹur'ân were slain. At this time the various sections of the book were not arranged in any order, and 'Omar, fearing that certain sections might be lost, advised Abû-Bakr to have all the revelations gathered together into one book. This was A.D. 633. By Abû-Bakr's orders, a young man called Zêd ibn-Thâbit, who had been Muḥammad's secretary and had learned Syriac and Hebrew, was entrusted with the task, and he collected the sections from every conceivable source, and made a fair copy of them in the order in which they have come down to us. This copy was given by 'Omar, the successor of Abû-Bakr, to his daughter Ḥafsa, one of the widows of the Prophet. Before long, however, variations sprang up in the copies which were made from that of Ḥafsa, and these variations became so numerous, and caused such serious disputes, that the Khalif 'Othmân ordered Zêd ibn-Thâbit and three men of the Koreish tribe to prepare a new recension of the Ẹur'ân. At length the new recension was finished, and copies were sent to Kûfa, Baṣra, Damascus, Mecca, and Madîna, and all the pre-existing versions were ruthlessly burnt. Ḥafsa's copy was restored to her, but it was afterwards destroyed by Merwân, the governor of Madîna. The Arabs regard the language of the Ẹur'ân as extremely pure, and incomparable for beauty and eloquence ; it is also thought to be under God's special protection, and therefore to be incorruptible. To explain the existence of slight variations, it was declared that the book was revealed in seven distinct dialects.

The Ẹur'ân contains 114 sections, each of which is called a *sûra* ; some were revealed at Mecca, and others at Madîna, and others were revealed partly at Mecca and partly at

Madîna. The number of verses in the whole book is given as 6,000, or 6,214, or 6,219, or 6,225, or 6,226, or 6,236, according to the authority followed; the number of words is said to be 77,639, or 99,464; and the number of letters 323,015, or 330,113, for, like the Jews,\* the Arabs counted the letters of their Scriptures. At the head of each section, after the title, come the words, "In the Name of God, the Merciful, the Compassionate," which formula, Sale thinks, was borrowed from the Magians. That Muḥammad, assisted by his friends, composed the *Qur'ân* is certain, yet his followers declare that the first transcript of it existed in heaven, written upon the **Mother of the Book**, also called the **Preserved Table** or Tablet from all eternity, and that it subsists in the very essence of God. A copy on paper was sent down to the lowest heaven by Gabriel, who revealed it to the Prophet piecemeal, but showed him the whole book, bound in silk and set with the gold and precious stones of Paradise, once a year. Hence the *Qur'ân* is held in the greatest reverence by the Muḥammadans, who are said never to touch it unless they are ceremonially pure.

The Muḥammadans divide their religion, which they call "**Islâm**," into two parts, *i.e.*, *Imâm*, **faith**, or theory, and *Dîn*, religion, or **practice**; it is built on five fundamental points, one belonging to faith and four to practice. The confession of faith is, "There is no god but God," and "Muḥammad is the Apostle of God." Under the division of **Faith** the Arabs comprehend:—(1) Belief in God; (2) in his Angels; (3) in His Scriptures; (4) in His Prophets; (5) in the Resurrection and Day of Judgment; (6) in God's absolute decree and predetermination both of good and evil. The four points of **Practice** are:—(1) Prayer and ablutions; (2) alms; (3) fasting; (4) pilgrimage to Mecca.

1. The **belief in God** is thus expressed: "Say, God is one God; the eternal God; he begetteth not, neither is he begotten; and there is not any one like unto him" (*Sura cxii*).

2. The **Angels** are beings of light who neither eat nor drink, and who are without sex; they are without sin, and perform God's behests in heaven and upon earth, and adore

\* The number of times which each letter occurs in the Hebrew Bible will be found in the *Massoreth ha-Massoreth* of Elias Levita (ed. Ginsburg), p. 271 ff.

Him. There are four Archangels, Gabriel, Michael, Azraël, the angel of death, and Isrâfêl, the angel who will sound the trumpet at the end of the world. Every believer is attended by two angels, one writing down his good actions, and the other his evil actions; the guardian angels are variously said to be 5, 60, or 160. The angels Munkar and Nakîr examine the dead, and torture the wicked in their graves. The **Jinn** were created before Adam, and are beings of fire, who eat and drink and marry; they include Jann, Satans, 'Afrîts, and Mârids. The head of them is 'Azâzêl or Iblîs, who was cast out of heaven because he refused to worship Adam.

3. The **Scriptures** are the uncreated word of God which He revealed to His Prophets; of these alone remain, but in a corrupt state, the Pentateuch of Moses, the Psalms of David, the Gospels of Christ, and the **Ḳur'ân**, which surpasses in excellence all other revelations. Ten books were given to Adam, 50 to Seth, 30 to Enoch, and 10 to Abraham, but all these are lost.

4. The **Prophets** are in number 124,000 or 224,000, of whom 313 were Apostles; among the Apostles of special importance are Adam, Noah, Abraham, Moses, Jesus Christ, and Muḥammad, who is declared to be the last, and greatest, and most excellent of them all. It is admitted that Christ is the Word of God, and the Messiah, but the Muḥammadans deny that He is the Son of God.

5. **Resurrection** and Day of Judgment. When the body is laid in the grave two angels, called **Munkar and Nakîr**, appear there, and make the dead man sit upright, and question him as to his faith; if the answers are satisfactory he is allowed to rest in peace, but if not the angels beat him on the temples with iron maces, and having heaped earth upon the body, it is gnawed by 99 dragons, each having seven heads. All good Muḥammadans have their graves made hollow and two stones placed in a suitable position for the two angels to sit upon. The souls of the just when taken from their bodies by the angel of death may be borne to heaven, but various opinions exist on this point. Some think that the souls remain near the graves either for seven days or for a longer period; others think they exist with Adam in the lowest heaven; others that they live in the trumpet which is to wake the dead; and others that they dwell in the forms of white birds under the throne of God. The souls of the wicked having been rejected by heaven and by this earth, are taken



down to the seventh earth, and thrown into a dungeon under a green rock, or under the Devil's jaw, where they will be tortured until called upon to rejoin their bodies. Muḥammadans generally believe in the resurrection both of the body and of the soul. All parts of the bodies of the dead will decay except the cuckoo bone (*coccyx*), wherefrom the whole body shall be renewed, and this renewal shall take place through a rain of 40 days, which shall cover the earth to a depth of 12 cubits, and cause the bodies to sprout like plants.

The time when the resurrection is to take place is known only to God. The first blast of the trumpet will shake heaven and earth; the second will cause all living creatures to die, the last being the angel of death; and the third, which is to take place 40 years after the second, will raise the dead, Muḥammad being the first to rise. The **general resurrection** will include animals. Some say the day of judgment will last 1,000 years, and others 50,000; the place of judgment will be the earth, and Muḥammad is to be the intercessor with God on behalf of man. A book wherein is written an account of his actions will be given to each man, and all things will be weighed in a balance; the judgment over, the souls of the good will turn to a road on the right, and those of the bad to a road on the left. All will, however, have to pass over the bridge Al-Sirât, which is laid over the midst of hell, and is finer than a hair, and sharper than the edge of a sword; the good will have no difficulty in passing over this, but the wicked will fall from it and meet their doom in Gehenna, which is divided into seven storeys, one below the other. Between hell and paradise is a partition or gulf, which is not, however, so wide that the blessed and the damned cannot discourse together.

The blessed will drink out of a lake, the water of which comes from Paradise, and is whiter than milk, and sweeter in smell than musk. Paradise was created before the world, and is situated above the seven heavens, near the throne of God; its earth is made of fine wheat flour, or musk, or saffron; its stones are pearls; its walls are inlaid with gold and silver; and the trunks of all its trees are of gold. Therein is the *Tûba* tree, laden with every kind of fruit, and it will supply the true believer with everything he needs, *i.e.*, meat, drink, raiment, horses to ride, etc. The rivers flow with milk, wine, and honey, and the fountains are innumerable. The women of Paradise, the *Hûr al-'uyûn* (*i.e.*, women with large eyes, the

pupils of which are very dark, or black, and the whites of which are very white and clear), who will be given to the believers, are made of pure musk, and are free from all the defects of earthly women ; they live in hollow pearls, which are 60 miles long, and 60 miles wide. The beings in Paradise will never grow old, and they will always remain in the prime and vigour of a man 30 years of age ; when they enter Paradise they will be of the same stature as Adam, *i.e.*, 60 cubits, or 110 feet high. Women who have lived good lives upon earth will live in Paradise in an abode specially set apart for them.

6. **Predestination.**—God's decree, whether concerning evil or good, is absolute ; and whatever hath come or will come to pass hath been irrevocably fixed from all eternity. A man's fate cannot, either by wisdom or foresight, be avoided.

Concerning the four points of practice :—

1. **Prayer and ablutions.**—Prayer is the prop of religion and the key of Paradise, and the pious Muḥammadan prays at least five times a day :—Between daybreak and sunrise ; (2) in the early afternoon ; (3) in the afternoon before sunset ; (4) in the evening after sunset ; and (5) before the first watch of the night. Notice is given from the mosques of the times of prayer daily ; because the day begins with sunset, the time of which changes daily, and every believer is expected to prepare for prayer as soon as he hears the voice of the crier from the mosque. The prayers recited are those ordained by God and those ordained by the Prophet ; some are said sitting, some standing upright, and some with the head bent. Before praying a man must wash his hands, mouth, nostrils, face, and arms, each three times, and then the upper part of the head, the beard, ears, neck, and feet, each once. Muḥammad is said to have declared that “the practice of religion is founded on cleanliness,” which is one half of the faith and the key of prayer, without which it will not be heard by God ; and also that “there could be no good in that religion wherein was no prayer.” When praying the Muḥammadans turn the face towards the temple at Mecca, and in mosques and public inns the direction of that city is always indicated by a niche which is called Kibla or Miḥrâb, and all prayer is held to be in vain unless it be said with a humble, penitent, and sincere heart. Muḥammadans never pray clad in fine clothes, nor do they pray in public with women.

The Muḥammadan, having turned his face towards Mecca, stands with his feet not quite close together, and, raising his open hands on each side of his face, he touches the lobes of his ears with the ends of his thumbs and says the **takbîr**, *i.e.*, "Allāhu Akbar," "God is most Great." He next proceeds to recite the appointed prayers. Standing, he places his hands before him a little below the girdle, the left within the right, and, keeping his eyes fixed on the ground where his head will touch it when he kneels, he recites the opening chapter of the *Ḳur'ân*, and after it three or more verses, or some short chapter. He next says, "God is most Great," and makes at the same time an inclination of his head and body, placing his hands upon his knees, and separating his fingers a little. In this position he says, "[I extol] the perfection of my Lord the Great," three times, and adds, "May God hear him who praiseth Him! Our Lord, praise be unto Thee." He then raises his head and repeats, "God is most Great." Dropping upon his hands he says, "God is most Great," and, placing his hands upon the ground, a little before his knees, he puts his nose and forehead also to the ground, between his two hands. During his prostration he says, "[I extol] the perfection of my Lord the Most High," three times. He then raises his head and body, sinks backwards upon his heels, and places his hands upon his thighs, saying, at the same time, "God is most Great," which words he repeats as he bends his head a second time to the ground. During the second prostration he repeats the same words as in the first, and in raising his head again, he utters the *takbîr* as before. Thus the prayers of one "bowing" are ended.

He who prays must take care not to move the toes of his right foot from the spot where he first placed them, and the left foot must be moved as little as possible. For the next "bowing" he rises on his feet, still keeping the toes of his right foot on the same spot, and repeats the same words, but after the opening chapter of the *Ḳur'ân* he must recite a different chapter. After every second "bowing," and after the last, still kneeling, he bends his left foot under him and sits upon it, and places his hands upon his thighs, with the fingers a little apart. He then says, "Praises are to God, and prayers, and good works. Peace be on thee, O Prophet, and the mercy of God, and His blessings. Peace be on us, and on [all] the righteous worshippers of God." Then raising the first finger of the right hand he adds, "I testify that there

is no god but God, and I testify that Muḥammad is His servant and Apostle." After the last "bowing" the worshipper, looking upon his right shoulder, says, "Peace be on you, and the mercy of God," and looking upon the left he says the same words. Before these salutations the worshipper may offer up any short petition, and as he does so he looks at the palms of his two hands, which he holds like an open book before him, and then draws over his face, from the forehead downwards. He who would acquire special merit remains seated, and repeats the following beautiful section of the second chapter (verse 256) of the Kur'ân:—"God! There is no god but HIM, the Living One, the Self-existing One. Neither slumber nor sleep seizeth Him. To Him belongeth whatsoever is in heaven and upon earth. Who is he that can intercede with Him, except through His good pleasure? He knoweth that which hath been, and that which is to come unto them, and they shall not comprehend anything of His knowledge, except in so far as He pleaseth. His throne is extended over the heavens and the earth, and the preservation of both is no burden unto him. He is the High, the Mighty." After this he says, "O High, O Mighty, Thy perfection [I extol]." He then repeats the words, "the perfection of God," 33 times, and says, "The perfection of God the Great, with His praise for ever," once; he then repeats "Praise be to God," 33 times, and says "Extolled be His dignity; there is no god but Him" once; he then repeats "God is most Great," 33 times, and says "God is most Great in greatness, and praise be to God in abundance," once. The worshipper counts these repetitions by means of a string of beads, 99 in number.

The prayer which is said on the night preceding the fifteenth day of **Sha'bân**, the eighth month, is one of considerable interest, and the occasion for it is one of great importance to all Muḥammadans, and is observed with great solemnity. The Muslims believe that in one portion of Paradise there grows a tree which bears as many leaves as there are people in the world, and that on each leaf is the name of a human being. On the night of the 15th of Sha'bân this tree is shaken by some means just after sunset, and the leaves whereon are the names of those who are to die in the ensuing year fall to the ground. The prayer, usually recited after the XXXVIth Chapter of the Kur'ân, which treats of the Resurrections, in Mr. Lane's translation is as follows:—"O God, O Thou Gracious, and Who art not an object of grace, O Thou Lord of Dignity

and Honour, and of Beneficence and Favour, there is no deity but Thou, the Support of those who seek to Thee for refuge, and the Helper of those who have recourse to Thee for help, and the Trust of those who fear. O God, if Thou have recorded me in Thy abode, upon the Mother of the Book,\* miserable, or unfortunate, or scantied in my sustenance, cancel, O God, of Thy goodness, my misery, and misfortune, and scanty allowance of sustenance, and confirm me in Thy abode, upon the Mother of the Book, as happy, and provided for, and directed to good: for Thou hast said (and Thy saying is true) in Thy Book revealed by the tongue of Thy commissioned Prophet, 'God will cancel what He pleaseth, and confirm; and with Him is the Mother of the Book.' O my God, by the very great revelation [which is made] on the night of the middle of the month of Shaabân the honoured, in which every determined decree is dispensed and confirmed, remove from me whatever affliction I know, and what I know not, and what Thou best knowest; for Thou art the most Mighty, the most Bountiful. And bless, O God, our lord Moḥammad, the Illiterate Prophet, and his Family and Companions, and save them."

The worshippers who go to say their midday prayers in the mosque on Friday arrange themselves in rows parallel to that side of the mosque in which is the niche, and face that side. Each man washes himself before he enters the mosque, and before he goes in he takes off his shoes and carries them in his left hand, sole to sole, and puts his right foot first over the threshold. Having taken his place he performs two "bowings," and remains sitting. The reader recites the XVIIIth Chapter of the *Ḳur'ân* until the call to prayer is heard, when he stops; after the call to prayer is ended the men stand up and perform two "bowings." A servant of the mosque, the *Muraḳḳî*, then opens the folding doors at the foot of the pulpit stairs, and taking out a straight wooden sword, stands a little to the right of the doorway, with his right side towards the *ḳibla*, and, holding the sword with his right hand with its point on the ground, says, "Verily God and His angels bless the Prophet. O ye who believe, bless him, and greet him with a salutation." Then one or more persons who

\* *I.e.*, the Preserved Tablet in Heaven, on which are recorded all God's decrees, the destinies of all men, and the original copy of the *Kur'ân*; but some think that the "Mother of the Book" means the knowledge of God,

stand on the platform opposite the niche say words similar to the following :—“ O God, bless and save and beatify the most noble of the Arabs and Persians, the Imâm of Mecca and Al-Medîna and the Temple, to whom the spider showed favour, and wove its web in the cave ; and whom the lizard saluted, and before whom the moon was cloven in twain, our lord Moḥammad, and his Family and Companions.” The Muraḳḳî then recites the call to prayer, followed by those on the platform, and before this is ended the Imâm, or the preacher, comes to the foot of the pulpit, takes the wooden sword from the Muraḳḳî's hand, ascends the pulpit, and sits on the top step of the platform. The Muraḳḳî then recites some traditional words of the Prophet, and having said to the congregation, “ Be ye silent : ye shall be rewarded : God shall recompense you,” sits down. The preacher (Khaṭîb) now rises, and holding the wooden sword (this is only done in countries which the Arabs have conquered by the sword), delivers his sermon, at the end of which he says, “ Pray ye to God,” and then sits down, when he and the whole congregation engage in private prayer. After this the men on the platform say, “ Amen, Amen, O Lord of the beings of the whole world.” When this is done the preacher preaches a second sermon, wherein, if necessary, petitions are offered up for an abundant inundation of the Nile, for rain, for success in battle, for a speedy and safe journey to Mecca when the pilgrimage is at hand, etc. In these days it is perhaps hardly necessary to point out that the Muḥammadans never pray to Muḥammad the Prophet, but to God, and God only.

2. **Almsgiving.**—Alms are of two kinds, obligatory and voluntary, and they are regarded as of great assistance in causing God to hear prayer ; it has been said by one of the Khalifas that “ prayer carries us half-way to God, fasting brings us to the door of his palace, and alms procure us admission.” Alms are to be given of cattle, money, corn, fruits, and merchandise sold, and one-fortieth part must be given either in money or kind of everything received.

3. **Fasting.**—The three degrees of fasting are :—(1) The restraining of the lusts of the body ; (2) the restraining of the members of the body from sin ; and (3) the fasting of the heart from worldly cares, and compelling the mind to dwell upon God. The Muḥammadan must abstain from eating and drinking, and any physical indulgence, every day during the month of Ramaḍân from dawn until sunset, unless physically

incapacitated; it is said that this month was chosen as the month for fasting because in it the *Qur'ân* was sent down from heaven. Strict *Muhammadans* suffer nothing to enter their mouths during the day, and regard the fast as broken if a man smell perfumes, or bathe, or swallow his spittle, or kiss or touch a woman, or smoke; at and after sunset they eat and drink as they please.

4. **The Pilgrimage to Mecca.**—Every *Muhammadan* must undertake a pilgrimage to Mecca at least once in his life, for *Muhammad* is said to have declared that he who does not do so may as well die a Jew or a Christian. The object of the pilgrimage is to visit the **Ka'aba**, *i.e.*, the “square [building],” and perform certain ceremonies there. This building is rectangular, and the famous **Black Stone**,\* set in silver, is built into its south-eastern corner; the stone measures 6 inches by 8, and is of a reddish-black colour. It is said to have fallen from Paradise to earth with Adam, and to have been miraculously preserved during the deluge, and given to Abraham by Gabriel when he built the Ka'aba. When a pilgrim has arrived near Mecca he removes his ordinary clothes and puts on a woollen tunic about his loins, and a woollen shawl about his shoulders, and very loose slippers. He then goes round the Ka'aba seven times, and each time he passes he must either kiss the Black Stone or touch it; he must next pass seven times between the low hills *Şafâ* and *Merwâ*, partly running and partly walking, in memory of Hagar's hurried steps as she wandered up and down seeking water for Ishmael; he must next go to Mount 'Arafat, near Mecca, and pray there and listen to a discourse until sunset; and the day following he must go to the valley of *Mîna* and cast seven stones at certain marks. This last act is the “stoning of the Devil,” and is done in imitation of Abraham, who cast stones at the great Enemy because he tempted or disturbed him when praying while preparing to offer up his son Isaac. When the stoning is done the pilgrims slay animals in the valley of *Mîna*, and make a great feast, and give gifts to the poor, and when they have shaved their heads and pared their nails the pilgrimage is considered to have been performed. The various ceremonies of the pilgrimage described above are extremely ancient, and are admitted by the *Muhammadans* to be the product of the “time of ignorance”; at one

\* A view of this stone is given in Sir William Muir's *Life of Mahomet*, p. 27.

epoch each had a special signification, which may or may not have been understood by the Prophet. He, though wishing to do so, had no power to abolish them, but he certainly succeeded in depriving them of meaning, and now these rites have no signification whatever.

The *Qur'ân* prohibits the drinking of **wine** and all intoxicating liquors in these words:—"O true believers, surely wine and lots, and images, and divining arrows are an abomination of the work of Satan; therefore avoid ye them, that ye may prosper"; and again, "They will ask thee concerning wine and lots: Answer, in both there is great sin, and also some things of use unto men; but their sinfulness is greater than their use." Strict Muḥammadans abjure the use of **opium** and **hashish**, or Indian hemp (*cannabis Indica*), which when taken in excess practically makes a man mad, and they are bidden to avoid all gaming and gambling, and divination and magic. Tobacco is used freely everywhere, and of course coffee, but many learned Muḥammadans have doubted the legality of the use of either of these. When not corrupted by intercourse with Western peoples, the Muḥammadans are probably the most abstemious people in the East. The duties of a man to his neighbour are laid down at length by Muḥammadan teachers, and in great detail, and we may see from the *Qur'ân* that the observance of most of the virtues beloved by Western nations is also strictly inculcated by them. In the matter of **Polygamy** and **Divorce**, however, their morality is exceedingly lax, and there is no doubt that the domestic habits of the Arab nations have seriously hampered their progress among the peoples of the earth. Muḥammad said, "If ye fear that ye shall not act with equity towards orphans [of the female sex], take in marriage of such [other] women as please you, two, or three, or four" (*Sûra iv*); but the example which he himself set was an unfortunate one, and has been the cause of much misery to the Arabs. Among poor folk want of means is the great deterrent to polygamy, and many men, therefore, marry only one wife; but the laws relating to divorce are so loose, that a man with money can generally find or buy an excuse for getting rid of his wife and for taking a new one. The children of concubines or slaves are held to be legitimate, and the Prophet did a good deed when he put a stop to the inhuman custom among the pagan Arabs of burying their daughters alive. It is said that the girl who was



intended to die was allowed to live until she was six years old, when she was perfumed and dressed in fine raiment, and taken to a pit dug for the purpose; the father then stood behind her, and pushed her in, and had the pit filled up at once. The punishment for **Murder** is death, but it may, if all parties concerned agree, be compounded by the payment of money, and by the freeing of a Muḥammadan from captivity. **Manslaughter** may be compounded by a fine and by the freeing of a Muḥammadan from captivity. **Theft**, if the object stolen be worth more than £2, is punished by the loss of a member—for the first offence, the right hand; for the second, the left foot; for the third, the left hand; for the fourth, the right foot. In recent years beating and hard labour have taken the place of the punishment of mutilation. **Adultery** is punished by death by stoning if the charge against the woman be established by four eye-witnesses; the extreme penalty of the law is, naturally, carried out but rarely. **Drunkenness** is punished by flogging. **Blasphemy** of God, or Christ, or Muḥammad, is ordered to be punished by death; the same punishment has been inflicted upon women for **Apostasy**.

The **Festivals** of the Muḥammadans are thus classified by Mr. Lane (*op. cit.*, vol. II, p. 145, *ff.*):—

1. To the **first ten days of the month Muḥarram**, which is the first month of the Muḥammadan year, special importance is attached, and great rejoicing takes place in them; but of all days the tenth is the most honoured. Water which has been blessed is sold freely as a charm against the evil eye, and the Jinn are supposed to visit men and women by night during this period of ten days. On the tenth day of Muḥarram the meeting between Adam and Eve took place after they had been cast out of Paradise; on this day Noah left the ark, and the Prophet's grandson, Al-Ḥusên, was slain at the battle of Kerbela. The pagan Arabs fasted on this day, and many Muḥammadans follow their example, and it is unlucky to make a marriage contract in this month.

2. About the end of the second month (Şafar), the return of the **Mecca Caravan** is celebrated. When the main body of the Caravan is yet some days' journey distant, two Arabs, mounted on swift dromedaries, hurry on to the Citadel at Cairo to announce the day of its arrival. Many pious people go as much as a three days' journey to meet the Caravan, and carry

with them gifts of raiment and food for the pilgrims, and donkeys on which certain of them may ride. When the Caravan arrives it is greeted with shouts of joy and music in honour of those who have returned, and weeping and wailing for those who have left their bones on the way. It is considered a most meritorious thing for a man or woman to die when making the "Hagg" \* or Pilgrimage to Mecca, and many sick folk make arrangements to set out on the road to Mecca, full well knowing that they will die on the road. Some years ago, when the Indian Pilgrims, who sailed from Bombay, were not so well looked after as they are now, the number of those who died on the ships and were buried at sea was considerable. The pilgrims bring back, as gifts for their friends, holy water from the Sacred Well of Zamzam, from which Hagar gave Ishmael water to drink, pieces of the covering of the Ka'aba, which is renewed yearly, cakes of dust from the Prophet's tomb, frankincense, palm fibres for washing the body, combs and rosaries of the wood of aloes, tooth sticks and eye paint. A prominent object in the Caravan is the Maḥmil, to which great reverence is paid. It is a square framework of wood with a pyramidal top; on the top, and at each corner, is a silver-gilt ball with a crescent. The framework is covered with black brocade, richly marked in gold, and ornamented with tassels; there is nothing inside the Maḥmil, but two copies of the Kūr'ân, one on a scroll and one in book form, are attached to the outside of it. When the Maḥmil reaches the Citadel it is saluted with 12 guns.

3. At the beginning of Rabî' al-awwal (the third month) the Mûlid al-Nebi, or **Birth-day of the Prophet**, is commemorated. The rejoicings begin on the third day of the month, and for nine days and nine nights the people indulge in singing and dancing and festivities of every kind, the streets are illuminated by night, and processions of Dervishes go about through the streets by day and by night. Mr. Lane once heard the sweet-meat sellers crying out when this festival was being celebrated, "A grain of salt in the eye of him who doth not bless the Prophet," probably a warning to Jews and Christians to keep away. He was also fortunate enough to see the Shêkh of the Sa'diyeh Dervishes ride over the bodies of a large number of them. Some 60 of these lay down upon the ground side by side as closely as possible, their backs being upwards, their

\* Thus pronounced in Egypt.

legs extended, and their arms placed beneath their foreheads. None of the men were hurt, a fact which they attributed to the prayers which they had said the day before. This ceremony is called **Doseh**, and during its performance those trodden upon continued to utter the name "Allah," or God.

4. In the fourth month, Rabi' al-tâni, 15 days and 14 nights are spent in celebrating the festival of the **Mûlid al-Ḥasanên**, or the birthday of Al-Ḥusên, whose head is buried in the Mosque of the Ḥasanên.

5. In the middle of the seventh month, Regeb, the **birthday of Zênab**, the granddaughter of the Prophet, is celebrated; and on the 27th of the month the festival of the ascension of the Prophet is celebrated. He is said to have been carried from Mecca to Jerusalem, and from Jerusalem to heaven, and, having held converse with God, to have returned to Mecca in one night!

6. On the first or second Wednesday of the eighth month, Shaabân, the **birthday of Imâm Shafêi** is celebrated, and the cemetery called the Karâfeh becomes the scene of great festivities. Above the dome of the mosque of the Imâm a metal boat is placed, and it is said to turn about even in the absence of wind, and according to the direction in which it turns, good or evil is foretold. The **eve of the fifteenth day** of this month is held in great reverence, because the fate of every man during the year ensuing is decided. The lote tree of Paradise contains as many leaves as there are human beings in the world, and on each leaf is written the name of a man or woman; shortly after sunset this tree is shaken, when numbers of its leaves fall, and those whose names are written on the fallen leaves will die in the ensuing year. Pious Muḥammadans pass this night in solemn prayer.

The ninth month, **Ramaḍân**, is observed as a month of fasting; when this month falls in the summer-time, Muḥammadans suffer greatly from both hunger and thirst. Mr. Lane calculates that the time during which the daily fast is kept varies from 12 hours 5 minutes to 16 hours 14 minutes. The effect of the fast upon the country is, practically, to turn night into day, for nearly all the shops are kept open at night, and the streets are thronged, and the stranger sometimes finds it difficult to believe that the fasting is as rigorous as it undoubtedly is. The 27th night of the month is called the Lêlet al-Ḷadr, or "**Night of Power**," and is held to be "better than a thousand months," for in it the Ḷur'ân is said

to have been sent down to Muḥammad. On this night the angels bring blessings to the faithful, and as the gates of heaven are then open, it is believed that prayer will certainly find admission. Salt water is said to become sweet during that night, and some people keep a vessel of salt water before them and taste it evening after evening, that when it becomes sweet they may be certain that they are observing the Night of Power.

On the first three days of the tenth month, Shawwâl, the **Lesser Festival**, or **Ramaḍân Bairam**, is kept with great rejoicing; it marks the end of the fast of Ramaḍân. When friends meet in the street they embrace and kiss each other, and the women visit the graves of their relatives and lay broken palm-branches and sweet basil upon them; during this festival many put on new clothes, and presents of every kind are given and received by members of all classes.

A few days later the **Kiswah**, or Covering of the Ka'aba, followed by the Maḥmil, is conveyed from the Citadel, where it is manufactured at the Sultân's expense, to the Mosque of the Ḥasanên, and the occasion is looked upon by everyone as a festival. The Kiswah is of black brocade covered with inscriptions, and having a broad band at the edge of each side ornamented with inscriptions worked in gold; the covering and its band are each woven in four pieces, which are afterwards sewn together. The Veil which covers the door of the Ka'aba is made of richly worked black brocade, and is lined with green silk, while the Kiswah is only lined with cotton. A Covering and a Veil are taken to the Ka'aba yearly by the great Mecca Caravan, and the old ones, which have become spoiled by rain and dust, are cut up in pieces and sold to the pilgrims. On the 23rd of the month Shawwâl the procession of the officers and the escort of the Mecca Caravan pass from the Citadel through the streets of the metropolis to a plain to the north of the city called Ḥaṣwa (*i.e.*, pebbly); on the 25th it proceeds to the Birket al-Ḥagg, or Pilgrim Lake, about 11 miles from the city, and on the 27th the Caravan starts for Mecca. The journey to Mecca occupies usually about 37 days, but those who like to travel leisurely take longer; this city is about 45 miles from the sea coast, and is almost due east from Jiddah on the Red Sea.

On the 10th of the month Dhul-ḥiggaḥ, *i.e.*, the month of the Pilgrimage and the last of the Muḥammadan year, the **Great Festival (Ḳurbân Bairâm)** begins; it is observed in much the same way as the Little Festival, and lasts three or four days.

**Muhammadan sects.**—The Muhammadans of Egypt and of many other parts of the Turkish Empire may be described as **orthodox**, for they base their public and private life upon the teaching of Muhammad, and upon the traditions handed down by his early disciples, and upon the decisions which they promulgated. Among these, however, there are four chief sects, the Hanafites, the Shâfe'ites, the Malekites, and the Hambalites, which, though agreeing as regards fundamentals of faith, differ in matters of detail. Speaking generally, the Hanafites may be said to follow their own opinions in many matters of faith instead of those of the Prophet, while the other three sects follow the traditions of Muhammad. The founders of the sects were Abu Hanîfa, born at Kûfa, A.H. 80; Shâfe'î, born at Gaza or Askelon, A.H. 150; Malek, born at Madîna about A.H. 94; and Hambal, born either at Merv or Baghdad. The **heterodox** among the Arabs are called Shî'ites,\* and are regarded with detestation by the Sunnites, or traditionalists, who declare that they may just as well not be Muhammadans at all, because they are doomed to eternal punishment. Among the heterodox some rejected all eternal attributes of God; others disputed about the essence of God; others declared that God could not have made unbelievers; others held that there were two Gods, the one, the most high God, being eternal, and the other, Christ, being non-eternal; others denied everlasting punishment; others said that God could be a liar; others denied the absoluteness of predestination, and endowed men with free-will; others distinguished the attributes of God from His essence; others taught anthropomorphism pure and simple, and ascribed to God a material body; and, within a comparatively short time after the death of the Prophet, **Şûfism**, or the doctrine of Divine love, with which were mingled mysticism and asceticism, attained great influence over the minds of the Persian Muhammadans, and its followers became a very large sect.

The **Mahdi**. From what has been said above it will be evident to the reader that the Arabs were always divided into sects which disputed among themselves about questions of religion, especially about those which savoured of mysticism and dogma. When the Arabs embraced the doctrines of Muhammad the Prophet, they carried into their new religion many ideas, and beliefs, and customs, which even that

\* Most Persians are Shî'ites.

masterful man was unable to set aside. Muḥammad the "illiterate," as his followers love to call him, permitted them to believe whatever did not interfere with the supremacy of his own views, and he himself borrowed most of his doctrines and mythology from the Jews and Christians and Persians. In Judaism and Zoroastrianism there was a common idea that the world had fallen into an evil condition, that religion had been corrupted, that all men were exceedingly wicked, and that only a supernatural being, who was to come at the end of time, could put all things right; this being the Jews called the Messiah, and the Persians Sooshyant; the Jews said he was to be the son of David, and the Persians said he was to be the son of Zoroaster. Muḥammad the Prophet admitted that Jesus Christ was a prophet, and declared Him to be the greatest of the prophets of the old dispensation; but regarded Him as inferior to the line of prophets of which he himself was the first, and said He would only be the servant, or vicar, of the supernatural personage who was to come in the last days, and who was to right all things, namely, the **Mahdî**. The word Mahdi means he who is directed (or led) [by God]. According to Muḥammad, Jesus was sent to destroy Antichrist and convert Christians to the religion of Islâm! The Mahdi was to be a descendant of the Prophet through 'Alî, the cousin of Muḥammad, who had given him his daughter Fâtima to wife.

When the Persians were conquered by the Arabs they accepted the religion and doctrines of the Prophet, but they adopted the view that his legitimate successor (Khalîfa) was his son-in-law 'Ali, and that the first three khalîfas, Abû-Bakr, 'Omar, and 'Othman were impostors, who had seized the Khalifate by intrigue. Thus the Muḥammadan world was, and still is, split up into two great parties, the **Sunnites**, or "traditionalists," who acknowledge the first three Khalîfs, and the **Shî'ites**, or **Imâmians**, who reject them. 'Alî was declared to be divine by his adherents even during his lifetime, and when he and his sons Ḥasan and Ḥusên had been murdered by the 'Omeyyad usurpers, his life and deeds appealed in a remarkable manner to the imagination of the Persians, and, remembering that the Prophet had declared that the Mahdi should spring from his own family, they accepted and promulgated the view that he was to be among the descendants of 'Alî. There have been many who assumed the title of "Mahdi," but the first of these was "Muḥammad, the son of the Hanefite," *i.e.*, the son of 'Ali by another wife, and he was practically made to adopt it

by a cunning man called Mukhtâr. Mahdi after Mahdi appeared in the MuḤammadan world, but when the eleventh Imâm had come to an end, that is to say, had been murdered—the true Mahdi was to be the twelfth—and left no successor, men began to fall into despair. At the end of the eighth century a schism among the Shî‘ites took place, and a large, wealthy body of men, who called themselves Ismaelites (from Ismâil, the son of Ja‘fâr), left them; the leader of the new sect was a Persian dentist called ‘Obêdallâh, who sent messengers to Arabia and the north of Africa to announce the advent of the Mahdi, *i.e.*, himself. ‘Obêdallâh, moreover, declared himself to be a descendant of ‘Alî, and with this prestige in 908 he succeeded in founding a dynasty in North Africa, having overthrown the reigning Aghlabite king there. He also founded the city of Mahdiyya. In 925 ‘Obêdallâh attempted to overrun Egypt, but he was defeated, and it was not until 969 that the Fâṭimids succeeded in conquering Egypt, which they did under Jôhar, the general of Mu‘izz, the great-grandson of ‘Obêdallâh, who founded the city of Cairo and assumed the title of Khalifa. Thus a Mahdi made himself master of nearly all North Africa and of Egypt, and his dynasty ruled the last-named country for well-nigh 200 years.\* The next great Mahdi was MuḤammad ibn-Tûmurt, of the tribe of Masmûda, and a native of Morocco, whose followers, known by the name of “Almohades,” conquered Spain and ruled it during the twelfth century. The idea of the Mahdi still lives in Northern Africa, and without taking into account the Mahdi of the Senûsi (*see* Wingate, *Mahdism*, p. 2 *ff.*), who always calls himself “MuḤammad al-Mahdi,” it is said that at the present time another Mahdi is waiting at Massa in Morocco to declare himself to the world. In 1666 a Mahdi called Sabbatai Zevi made his appearance in Turkey, but he disgraced himself by submitting to become a servant of the Sulṭân MuḤammad IV. Another appeared at Adrianople in 1694, but he was eventually exiled to Lemnos. In 1799 a Mahdi from Tripoli appeared in Egypt, but he was killed in a fight with the French at Damanhûr.

**MuḤammad AḤmad**, the Mahdi who in recent years set the Sûdân in a blaze, was born near Donḡola between 1840 and 1850; his father’s name was ‘Abd-allâhi, and that of his mother Amîna. Thus AḤmad’s parents bore the same names as those

\* A.D. 972-1172.

of the Prophet. His family were boat builders on the White Nile, and he worked at the same trade when a boy. When 12 years of age he knew the Kur'ân by heart, and when 22 years old he settled down in the island of Abba in the White Nile, and meditated there for 15 years. He lived in a hole in the ground, and fasted and prayed, and his reputation for sanctity spread over the whole country; his followers and disciples increased so fast and in such numbers that at length he declared himself to be the Mahdi. Like his predecessors he sent forth envoys to all parts to declare his divine mission. In 1881 he and his dervishes cut to pieces 200 soldiers who had been sent to seize him; and a few months later, at the head of 50,000 rebels, he defeated and slew at Gebel Gaddîr nearly 7,000 Egyptian troops. These victories gave him a reputation for invincibility, and thousands of men in all parts of the Sûdân could not help believing in his pretensions when they saw city after city fall into his hands. Few now doubted that he was the twelfth and last Imâm, and his adoption of the Shî'ite views, and his calling his followers by the Persian name "Darwish,"\* made men to assume the heavenly character of his work. On November 5th, 1883, he annihilated Hicks Pâsha's army, and El-'Obêd and the neighbouring country fell into the Mahdi's hands. On December 19th Slatin Pâsha surrendered to him, and on January 15th, 1884, the valuable province of Darfûr became a part of the rebel's kingdom.

In February General Gordon arrived in Kharţûm on his fatal mission, having on his way thither, unfortunately, told the Mudîr of Berber and the Ēmir of Matammah that he was going to remove the Egyptian garrisons; this became noised abroad, and many people, when they learned that the Egyptian Government was going to abandon the Sûdân, joined the Mahdi. Thus fate played into the Mahdi's hands. The next city to fall was Berber, Gordon's troops having been defeated on March 16th. On October 23rd the Mahdi arrived in Omdurmân, being well aware of Gordon's desperate condition through the correspondence which had been captured in the steamer "Abbas." This unfortunate steamer was wrecked on the Fourth Cataract, and Colonel Stewart was betrayed and murdered there; all letters and papers found in the baggage were sent to the Mahdi. On Sunday night, January 26th, the

\* درویش، a mendicant monk.



Mahdi attacked Kharṭûm and entered the town, and a little before sunrise on the Monday General Gordon was murdered ; and in a few days 50,000 Dervishes looted the town and destroyed 10,000 men, women, and children. As a proof of the admiration for General Gordon felt by even his bitterest foes, it is sufficient to quote a common saying in the Sûdân, " Had Gordon been one of us, he would have been a perfect man."

After the capture of Kharṭûm no one doubted the divine mission of the Mahdi, and his word and power became absolute. He now gave himself up to a life of ease and luxury. He who had professed himself satisfied with *one* coarse garment, and had lived in a hole in the ground, and slept upon a straw mat, and fasted and well-nigh starved himself, now dressed himself in shirts and trousers of silk and in the daintiest fabrics of the East, and lived in a large, fine house, and slept upon the best bed that Kharṭûm could produce, and ate dainties and drank immoderately. Father Ohrwalder tells us that he had his clothes perfumed before he put them on, and that his wives anointed his body with the expensive unguent called " Sandalia," musk, and the oil of roses. He had four lawful wives, and an unlimited number of concubines, among whom were representatives from almost every tribe in the Sûdân ; with these were a number of little Turkish girls of eight years of age, for the Mahdi's sensuality spared no one. He would recline in his house on a splendid carpet, with his head on a pillow of gold brocade, with as many as 30 women in attendance upon him ; some would fan him with great ostrich feathers, others would rub his hands and feet as he slept, and 'Aisha, his chief wife, would cover his head and neck with loving embraces. His blessing was sought for by tens of thousands of men and women, and the earth touched by his foot was held to be holy. His life of ease, however, was his undoing, and a few months after the fall of Kharṭûm he became ill, and his disease progressed with such rapidity that he died on June 22nd, 1885, some say of heart disease, others of poison. When the Mahdi died his sway was absolute over about 2,000,000 square miles of north-east Africa, and his dominions reached from the Baḥr al-Ghazâl to Wâdi Ḥalfa, and from Darfûr to the Red Sea. The Mahdi was a tall, broad-shouldered man, strongly built, and of a light brown colour ; his head was large, and he wore a black beard. His eyes were black and sparkling, his nose and mouth were well shaped, and he had a V-shaped

aperture between his two front teeth, which is always regarded as a sign of good luck in the Sûdân ; on each cheek were the three slits seen on faces everywhere in the Sûdân.

The Mahdi's successor was Sayyid 'Abd-Allahi, the son of Muḥammad al-Taki, a member of the Taaisha section of the Baḳḳâra tribe, and he was a native of the south-western part of Darfûr ; he is commonly known, however, as the **Khalîfa**, which he was specially appointed to be by the Mahdi. As brief notices of the defeats of his generals and of his own defeat and death are given elsewhere they need not appear here. He is described by Slatin Pâsha as having been a powerfully built man of a suspicious, resolute, cruel, tyrannical, vain disposition, hasty in temper, and unscrupulous in action. His belief in his own powers was unbounded, and he took the credit for everything that succeeded. He had four legal wives and a large number of concubines, who were kept under the charge of a free woman ; at intervals he held a sort of review of all his ladies, and dismissed numbers of them as presents to his friends. His chief wife was called Sahra, with whom he quarrelled on the subject of food ; she wished him to keep to the kind of food which he ate in his early days, and he wished to indulge in Egyptian and Turkish dishes. Twice he gave her letters of separation, and twice he revoked them.

**Birth, Marriage, and Death** among the Muḥammadans. When a child is born, the call to prayer must be pronounced in his right ear by a male as soon as possible, for only by this can the child be preserved from the influence of the evil spirits. The father names the boy, and the mother the girl, no ceremony takes place at the naming of children. A surname is often added indicating relationship, or a title of honour, or the origin, family, birthplace, sect, or trade ; a surname of any kind usually follows the proper name. When about two years old a boy's head is shaved, but two tufts of hair are left, one on the crown and another on the forehead ; girls' heads are rarely shaved. Young children of well-to-do people are often dressed like those of beggars, and their faces are rarely washed, because the parents fear lest the **Evil Eye** be cast upon them. Boys\* are circumcised at the age of five or six years, and the ceremony is usually made an occasion of joyful display. The boy is dressed as a girl, and wears a red turban, and rides

\* Strabo remarks, τὰ γεννώμενα παιδιά καὶ τὸ περιτέμνιν καὶ τὰ θήλεα ἐκτέμνιν ; Bk. xvii, 2, § 4, Didot's edition, p. 699.

a horse, and frequently covers part of his face with the idea of warding off the glance of the Evil Eye. The barber's servant who carries his master's sign (*i.e.*, the *ḥaml*, which is a wooden case, with four short legs, ornamented with pieces of looking-glass, and embossed brass), and a few musicians, walk in front of the house. — In purely Muḥammadan schools the education of boys is very simple; they learn to declare the unity of God and their belief in Muḥammad as His Prophet, to hate Christians, to read parts or the whole of the *Ḳur'ân*, the ninety-nine Beautiful Names of God, and sometimes they learn writing and arithmetic. In learning the *Ḳur'ân*, the beautiful introductory chapter (*Fâtihah*) is first committed to memory, then the last chapter, then the last but one, and so on backwards until the second is reached; the reason of this being that the chapters successively decrease in length from the second to the last. Formerly the girls who could read or write were very few, and hardly any even learned to say their prayers. Certain fanatical Muḥammadans will hardly allow girls or women to touch the *Ḳur'ân*, and on the borders of Persia the writer bought manuscripts of the book from widows who had wrapped them in cloth and buried them under their houses, because they regarded them as too sacred for them to handle.

**Marriage.**—Among the Muḥammadans it is thought to be the duty of every man possessing sufficient means to marry. Girls are betrothed at the age of seven or eight years, a few are married at 10, but many not until 12 or 13; few remain unmarried after the age of 16. Marriages are arranged by a go-between, the deputy of the bride, and by the relatives of the parties, and as long as the girl is quite a child, her parents may betroth her to whom they please. The amount of the dowry varies from £10 to £50, according to the position of the parties, and the dowry of a widow, or divorced woman, is less than that of a maiden. Two-thirds of the dowry are paid immediately before the marriage contract is made, and the remaining third is held in reserve to be paid to the wife in the event of her husband's divorcing her against her consent, or of his death. The marriage takes place in the evening about eight or ten days after the contract has been made, and the day usually chosen is Thursday or Sunday. On the Wednesday or Saturday the bride is conducted to the bath, and is accompanied by her friends and relatives, and musicians; she walks under a canopy of silk, which is open in

front, but she herself is covered with a Kashmîr shawl of some bright colour. After the bath she returns to her house, and that evening the nails of her hands and feet are stained yellow with henna. The same evening the bridegroom entertains his friends lavishly, and the next day the bride goes in state from her home to his house, and partakes of a meal. At sunset the bridegroom goes to the bath, and a few hours later to the mosque, after which he is escorted to his house by friends and relatives bearing lamps, and by musicians. Marriage ceremonies may be elaborate or simple, according to the taste or position of the bride or bridegroom, and if a woman merely says to a man who wishes to marry her, "I give myself to thee," even without the presence of witnesses, she becomes his legal wife. Usually a man in Egypt prefers to marry a girl who has neither mother nor any female relative. A part of the house is specially reserved (*ḥarîm*) for women, *i.e.*, wife or wives, daughters, and female slaves, so that these may not be seen by the male servants and strange men unless properly veiled. A Muḥammadan may possess four wives and a number of female slaves, and he may rid himself of a wife by merely saying, "Thou art divorced." He may divorce a wife twice, and each time receive her back without further ceremony, but he cannot legally take her back again after a third divorce until she has been married to and divorced by another man; a triple divorce may be conveyed in a single sentence. Mr. Lane (*Modern Egyptians*, vol. 1, p. 231), commenting on the depraving effects of divorce upon the sexes, says that many men, in a period of 10 years, have married 20 or 30 wives, and that women not far advanced in age have been known to be wives to a dozen or more men successively. The abuse of divorce among the lower classes in Egypt is perhaps the greatest curse of the country, and its mental, moral, and physical effects are terrible.

**Death.**—As soon as a man dies, the women begin to lament loudly, and often professional wailing women are sent for to beat their tambourines and utter cries of grief; the relatives join them in their cries, and with dishevelled hair beat their faces and rend their garments. If a man dies in the morning he is buried before night, but if he dies in the afternoon or later he is not buried until the next day. The body is carefully washed and sprinkled with rose-water etc., the eyes are closed, the jaw is bound up, the ankles are tied together, the hands are placed on the breast, and the ears and

nōstrils are stopped with cotton. The style and quality of the cere-cloths vary with the position and means of the deceased: when dressed the body is laid upon a bier and covered with a Kashmīr shawl. The funeral procession is composed of six poor men, mostly blind, who walk slowly and chant, "There is no god but God, and Muḥammad is the Apostle of God. God bless and save him!" Next come the male friends and relatives of the deceased; then two or more dervishes, with the flags of the sect to which they belong; then three or four schoolboys, one of whom carries upon a palm-stick desk a copy of the Kūr'ân covered with a cloth, singing a poem on the events of the Last Day, the Judgment, etc. Next comes the bier, borne head-foremost, and then the female mourners; the bier is carried by friends in relays of four into a mosque, and is set down in the place of prayer, so that the right side of the body may be towards Mecca; both men and women from the procession enter the mosque, and prayers are then said ascribing majesty to God, and beseeching mercy for the dead. In the longest prayer the leader of prayer says, "O God, verily this is Thy servant and son of Thy servant: he hath departed from the repose of the world, and from its amplitude, and from whatever he loved, and from those by whom he was loved in it, to the darkness of the grave, and to what he experienceth. He did testify that there is no deity but Thee alone; that Thou hast no companion; and that Muḥammad is Thy servant and Thine Apostle; and Thou art all-knowing respecting him. O God, he hath gone to abide with Thee, and 'Thou art the best with whom to abide. He hath become in need of Thy mercy, and Thou hast no need of his punishment. We have come to Thee supplicating that we may intercede for him. O God, if he were a doer of good, over-reckon his good deeds; and if he were an evil-doer, pass over his evil-doings; and of Thy mercy grant that he may experience Thine acceptance; and spare him the trial of the grave, and its torment; and make his grave wide to him; and keep back the earth from his sides; and of Thy mercy grant that he may experience security from Thy torment, until Thou send him safely to Thy Paradise, O Thou most merciful of those who show mercy!" (Lane's translation).

After the other prayers have been said, the leader in prayer, addressing those present, says, "Give your testimony respecting him," and they reply, "He was of the virtuous." The bier

is then taken up, and the procession re-forms in the same order as before, and the body is taken to the grave. In the case of well-to-do people the grave is an oblong brick vault, which is sufficiently high to allow the deceased to sit upright when being examined by the two angels Munkar and Nakir; over the vault a low, oblong monument is built, having an upright stone at the head and foot. On the stone at the head are inscribed the name of the deceased, the date of death, and a verse from the *Qur'ân*. The body is taken from the bier, its bandages are untied, and it is then laid in the vault on its right side with the face towards Mecca; a little earth is gently laid upon the body, and the vault is closed. But the pious *Muhammadans* have imagined it to be possible for the deceased to forget what he ought to say when the angels Munkar and Nakir come to examine him, therefore, in many cases, an instructor of the dead takes his seat near the tomb after the body has been laid therein, and tells the deceased what questions he will be asked and what answers he is to make. After the burial, food and drink are distributed among the poor, who come in large numbers to the burial of a man of means and position. The soul is thought to remain with the body on the night of burial, and afterwards to depart to its appointed place to await the day of doom. Men do not wear mourning in any case, but women dye their garments blue with indigo as a sign of grief, for everyone except an old man; they also leave their hair unplaited, and omit to put on certain of their ornaments.

The **Fâtîhah**.—As mention has been made above of the *Fâtîhah*, the opening chapter of the *Qur'ân*, a version of it is here given: "In the Name of God, the Merciful, the Gracious. Praise be unto God, the Lord of the worlds, the Merciful, the Gracious, the Ruler of the day of judgment. Thee do we worship, and of Thee do we beg assistance. Direct us in the right way, in the way of those to whom Thou hast been gracious, upon whom there is no wrath, and who have not erred." It is to the *Muhammadans* what the Lord's Prayer is to Christians.

The **Call to Prayer**, which is usually sung from the gallery of the minaret (Arab, *manârah*) by the *mueddin* of the mosque, is as follows: "God is great. God is great. God is great. God is great. I bear witness that there is no god but God. I bear witness that there is no god but God. I bear witness that *Muhammad* is the Apostle of God. I bear witness that

Muḥammad is the Apostle of God. Come to prayer. Come to prayer. Come to security. Come to security. God is great. God is great. There is no god but God." At certain large mosques two other calls to prayer are cried during the night, the first a little after midnight, and the second about an hour before daybreak.

Mr. Lane's renderings of these "calls" are as follows:—

I. "There is no deity but God, there is no deity but God, there is no deity but God alone. He hath no companion; to Him belongeth the dominion; and to Him belongeth praise. He giveth life, and causeth death; and He is living, and shall never die. In His hand is blessing [*or*, good]; and He is almighty. There is no deity but God, there is no deity but God, there is no deity but God, and we will not worship any beside Him, serving Him with sincerity of religion, though the infidels be averse [thereto]. There is no deity but God. Moḥammad is the most noble of the creation in the sight of God. Moḥammad is the best prophet that hath been sent, and a lord by whom his companions became lords; comely; liberal of gifts; perfect; pleasant to the taste; sweet; soft to the throat [*or*, to be drunk]. Pardon, O Lord, Thy servant and Thy poor dependant, the endower of this place, and him who watcheth it with goodness and beneficence, and its neighbours, and those who frequent it at the times of prayers and good acts, O Thou Bountiful:—O Lord, O Lord, O Lord. Thou art He Who ceaseth not to be distinguished by mercy; Thou art liberal of Thy clemency towards the rebellious; and protectest him; and concealest what is foul; and makest manifest every virtuous action; and Thou bestowest Thy beneficence upon the servant, and comfortest Him, O Thou Bountiful:—O Lord, O Lord, O Lord. My sins, when I think upon them, [I see to be] many; but the mercy of my Lord is more abundant than are my sins; I am not solicitous on account of good that I have done; but for the mercy of God I am most solicitous. Extolled be the Everlasting. He hath no companion in His great dominion. His perfection [I extol]: exalted be His name: [I extol] the perfection of God."

II. "[I extol] the perfection of God, the Existing for ever and ever. [I extol] the perfection of God, the Existing for ever and ever. [I extol] the perfection of God, the Existing for ever and ever, the perfection of God, the Desired, the

Existing, the Single, the Supreme : the perfection of God, the One, the Sole : the perfection of Him Who taketh to Himself, in His great dominion, neither female companion, nor male partner, nor any like unto Him, nor any that is disobedient, nor any deputy, nor any equal, nor any offspring. His perfection [be extolled] : and exalted be His name. He is a Deity Who knew what hath been before it was, and called into existence what hath been ; and He is now existing as He was [at the first]. His perfection [be extolled] : and exalted be His name. He is a Deity unto Whom there is none like existing. There is none like unto God, the Bountiful, existing. There is none like unto God, the Clement, existing. There is none like unto God, the Great, existing. There is none like unto God, the Great, existing. And there is no deity but Thou, O our Lord, to be worshipped, and to be praised, and to be desired, and to be glorified. [I extol] the perfection of Him Who created all creatures, and numbered them, and distributed their sustenance, and decreed the terms of the lives of His servants ; and our Lord, the Bountiful, the Clement, the Great, forgetteth not one of them. [I extol] the perfection of Him, Who, of His power and greatness, caused the pure water to flow from the solid stone, the mass of rock : the perfection of Him Who spake with our Lord Moosa [*or*, Moses] upon the mountain ; whereupon the mountain was reduced to dust, through dread of God, Whose name be exalted, the One, the Sole. There is no deity but God. He is a just Judge. [I extol] the perfection of the First. Blessing and peace be on thee, O comely of countenance : O Apostle of God. Blessing and peace be on thee, O first of the creatures of God, and seal of the apostles of God. Blessing and peace be on thee, O thou Prophet ; on thee and on thy Family, and all thy Companions. God is most Great, God is most Great, God is most Great, God is most Great. I testify that there is no deity but God. I testify that there is no deity but God. I testify that Moḥammad is God's Apostle. I testify that Moḥammad is God's Apostle. Come to prayer. Come to prayer. Come to security. Come to security. God is most Great. God is most Great. There is no deity but God. O God, bless and save and still beatify the beatified Prophet, our lord Moḥammad. And may God, Whose name be blessed and exalted, be well pleased with thee, O our lord El-Ḥasan, and with thee, O our lord El-Ḥoseyn, and with thee. O Aboo Farrag, O Sheykh of the Arabs and with all the favourites of God. Amen."



**Muḥammadan Calendar.**—The Muḥammadans reckon their era from July 16th, 622, *i.e.*, the day following the Flight (*Al-Hijra*) of the Prophet from Mecca to Medina. Their year is lunar, and always consists of 12 lunar months, beginning with the approximate new moon, without any intercalation to keep them in the same season with respect to the sun, so that they retrograde through all the seasons in about  $32\frac{1}{2}$  years. Their years are divided into cycles of 30 years, 19 of which contain 354 days, and the other 11 are intercalary years, having an extra day added to the last month. The mean length of the year is 354 days 8 hours 48 minutes; a mean lunation = 29 days 12 hours 44 minutes; the difference between a mean lunation and an astronomical lunation will amount to a day in about 2,400 years. The names of the months are:—Muḥarram (30 days), Ṣafar (29 days), Rabī'a al-awwal (30 days), Rabī'a al-âkhir (29 days), Gumâda al-awwal (30 days), Gumâda al-âkhir (29 days), Ragab (30 days), Sha'bân (29 days), Ramaḍân (30 days), Shawwâl (29 days), Dhu'il-ḡa'dah (30 days), and Dhu'l-ḡiggaḡ (29 days).

### Dervishes.

The **Dervishes** (from the Arabic *darwish*, plur. *darawish*) are composed of a number of bodies of men, many of whom declare themselves to be "favourites" of God, and they lead lives which are more or less ascetic, and claim to have the power of working miracles by means of the power of God which, they declare, resides in them. Some of the orders emulate the lives of the most ascetic of the Christian Fathers, and they starve and ill-treat their bodies in a manner which is at times almost incomprehensible. Opinions are divided as to their object in doing this. Some maintain that they perform severe ascetic labours on earth merely that they may escape punishment in the next world, and may obtain the joys of Paradise, and others declare that they do them because they believe that in proportion as they mortify the flesh and subdue its passions and desires, they obtain a greater measure of the Spirit or Presence of God which comes to them, and makes its abode in them. It is, however, very hard to believe that the latter view exists to any great extent among the Dervishes of Cairo, for large numbers of them spend most of their lives in following the ordinary occupations of the world, and are only Dervishes on special occasions; many of them are married, and many of them court

and enjoy the admiration of the spectators who watch them at their devotions, and are not by any means averse from the receipt of gifts. The surroundings and manner of life of most of them are wholly incompatible with the divine contemplation in solitude, coupled with fasting and prayer, and the weaving of mats and baskets, which we associate with the teachings of Anthony the Great, Macarius, Pachomius, and others. The four great orders of Dervishes in Egypt at the present time are :—

1. The **Rifâ'iyeh**, which was founded by Sayyid Aḥmad Rifâ'ah Al Kebîr ; its banners are black, and the turbans of its members are black, or very dark blue or green. The division of this order, called 'Ilwânîyeh, thrust iron spikes into their eyes, break large masses of stone on their chests, eat live coals and glass, drive swords through their bodies and large needles through their cheeks, and it is said that members of this division when almost naked used to carry under their arms pieces of palm-trunks filled with burning rags which had been soaked in oil and tar, and that they bore them in religious processions with the flames curling over their bare chest, back, and head, apparently without injury to themselves. Another division of the order is the Su'diyeh, and its members perform wonderful tricks with living snakes and scorpions, which they partly eat. Formerly a number of these dervishes used, on the Prophet's birthday, to lay themselves side by side on the ground and allow their Shêkh to ride over their bodies, and it was asserted by all who were interested in the matter that the men were not hurt by the horses' hoofs. The ceremony is called the "DOSEH," and was abolished by Tawfîk Pâsha soon after he became Khedive.

2. The order **Kâdirîyeh** was founded by Sayyid 'Abd al-Kâdir Al-Gilânî ; its members carry white banners, and most of them are fishermen.

3. The order **Aḥmediyeh** was founded by Aḥmad Al-Bedawî, also known as Abû Farrâg, a saint who is buried at Taṇṭa in the Delta ; its members carry red banners, and are regarded with much esteem. Other divisions of the order are the Bêyûmîyeh, the Sha'arâwîyeh, and the Shinnawîyeh. The members of the last-named division train an ass to perform a strange part in the ceremonies of the last day of the birthday festival of their great patron saint. The ass, of its own accord, enters the mosque of the sayyid, proceeds to the tomb, and there stands while multitudes crowd around it, and each person

who can approach near enough to it plucks off some of its hair, to use as a charm, until the skin of the poor beast is as bare as the palm of a man's hand. The Awlâd Nûh, or "sons of Noah," also belong to this order, and they wear high caps, with a tuft of pieces of various coloured cloth on the top, wooden swords, and numerous strings of beads, and carry a kind of whip, a thick twist of cords, etc.

4. The order **Burhamîyeh** was founded by Ibrâhîm of the town of Dasuk; its members carry green banners and wear green turbans.

The religious exercises of the dervishes consist chiefly in the performance of **Zikrs**. The men usually stand or sit in a double line, facing each other, and shout in Arabic, "There is no god but God," or "God, God, God," or repeat some similar invocation until their strength fails or their voice gives out, and all the time they are shouting they move forward their heads or arms or the whole of the upper halves of their bodies. To aid them in their rhythmical bowings they are often accompanied by some kind of musical instrument, and the length of time which they can continue their bowings is so long that the beholder is utterly wearied with watching them. Mr. Lane witnessed a performance of the **Dancing Dervishes**, six in number, who began their exhibition by shouting "Allah" to the beating of tambourines. Each seemed to be performing the antics of a madman, and jumped and screamed, and seemed bent rather on playing the buffoon than on observing religious exercises. One man had nothing on but a tunic without sleeves and girdle, and another wore a cap only. The former rushed to a copper warming dish full of red hot charcoal, and snatching up piece after piece of the glowing charcoal thrust it in his mouth; having kept the charcoal in his mouth for three minutes he swallowed it, apparently without injury to himself. His companion also seized a large piece of red-hot charcoal, which, after two minutes, he chewed and swallowed, and then continued his dance. The dancing dervishes were founded by Muḥammad ibn 'Îsa, a man from the north-west coast of Africa. The **Whirling Dervishes** used to form themselves into a large ring, and as they shouted "Allah" they bowed the head and body and took a step to the right, so that the whole ring moved round. One of the number then stepped out into the centre, and for about ten minutes whirled himself about with such rapidity that his dress spread

out like an umbrella ; he then returned to the ring, and other dervishes left it, and having formed a small ring by themselves, they whirled round at a most extravagant rate, and the outer ring moved round quicker and quicker, each man shouting "Allah," and stepping to the right as quickly as he could. The **Howling Dervishes** either stand and bow their heads and bodies, and shout "Allah" each time they do so, or they kneel for long periods and proclaim their belief in Allah and his Prophet Muḥammad. After a time when they have worked themselves up to the pitch of frenzy necessary, they keep shouting "Hu," *i.e.*, HE, that is, GOD. It is this exclamation which has caused certain travellers to describe them as "Barking Dervishes." In Egypt, as in all Muslim countries, the number of orders of dervishes is legion ; new ones spring up each generation, and others disappear. The profession of dervish is followed by many beggars, who succeed in obtaining a good livelihood from the well-to-do and benevolent Muḥammadans, who have usually a kindly feeling for the wandering poor. In the first half of the XIXth century there might often be seen in Cairo and Ṭanṭā Dervishes who were considered to be specially holy on account of pilgrimages which they had performed with great labour to the shrines of certain Muḥammadan saints. Some would visit Karbala, where the descendants of 'Alī are specially venerated, not by walking or riding there in the ordinary way, but by lying down at full length on the ground and getting upright on their feet many thousands of times until they had literally measured the whole way, from the place where they started to their destination, with their bodies. Others would shout "Hu," *i.e.*, He, that is, God, so many times a minute from sunrise to sunset, for months or years at a time.

---

## CHAPTER XX.

**British Financial Policy in Egypt.**

THE progress made in Egypt since the country passed under the rule of the British is astonishing, even to those who know its wonderful powers of recuperation. Its material prosperity is so great, and it still advances with such rapid strides, that it is difficult to understand the miserable and bankrupt condition at the time of Arabi Pâsha's rebellion. Everywhere improvement is seen, and those who visit the country year after year see that the improvement is continuous, and that it extends in all directions. The lament is often heard that the country is being too much Europeanised, but those who make it should remember that dirt, squalor, disease, misery, poverty, ignorance, oppression, injustice, and official corruption of every kind may appear to be exceedingly picturesque when seen by the foreigner for the first time, but that such things make neither for material prosperity nor progress. Cairo was occupied by the British on September 15th, 1882, and it will be instructive to note the principal changes which have been effected in Egypt since that time by Lord Cromer and by the extremely able body of men who have carried out his plans. In the first place the Sûdân has been conquered, and the Egyptian flag flies side by side with that of Great Britain at Khartûm; the condition of the army has been improved, and the soldiers are well fed, properly clothed, and have their salary paid to them regularly, without deductions or drawbacks, or the payment of *bakshish*. Very large sums of money have been spent on irrigation works, and now, thanks to the repair of Mougel's Barrage, near Cairo, and the Asyût Barrage, and Aswân Dam, the value of the crops has been more than doubled, the value of much land has been doubled, and even trebled, and when the projects now under discussion have been carried out, Egypt will be, from a material point of view, one of the most prosperous countries of the world. The water supply is regulated with justice, and the peasant obtains his share as surely and as regularly as the Pâsha, and it is now practically

impossible for any large landowner to irrigate his garden at the expense of the parched plots of his poor neighbours. A re-assessment of taxation is now going on and, wonderful to relate, but few complaints are heard among the landed proprietors.

The upper classes have been deprived of the benefits to which they were not entitled by the abolition of the **corvée** as it existed in 1883. Under the old system the entire estates of many wealthy men were tilled, sown, reaped, and worked wholly by the *corvée*, the wretched gangs of men from which were compelled to dig and clean the canals, without receiving thanks, or payment, or food. Under the skilful manipulation of the ruling classes, who usually obtained exemption for their own servants and those of their friends, the whole burden of the system was thrown upon the poorest inhabitants, who were in every way the least able to bear it. The abolition of forced labour costs the Government at least £420,000 a year, but it is one of the greatest of all the boons which has been conferred upon the Egyptian peasant. At the present time out of a population of over 10,000,000 only about 12,000 men are called out to protect the banks of the river for 100 days during the Inundation. In 1892 the number was 84,391, and in 1901, 8,763. The **taxation**, moreover, has been considerably reduced. Thus in 1881 the taxation per head of the population was £1 2s. 2d., and in 1897 it was only 17s. 9d.; and the debt per head of the population which amounted to £14 8s. 9d. in 1881 was reduced to £10 0s. 2d. in 1897. In January, 1882, "Egyptian Unifields" were quoted at 61 $\frac{1}{8}$ , and in January, 1901, at 106 $\frac{1}{2}$ . In Cairo and Alexandria and other large cities money has been freely spent by the Government in making new roads and streets, in lighting and repairs, in creating a pure water supply, and careful attention has been, and still is, given to hospitals, prisons, a lunatic asylum, etc. Great reforms have been brought about in administration of justice, and each year sees some new attempt to bring Egypt more and more into line with the civilization of Western nations. Changes of this kind have been brought about only by steady and persistent work, keen judgment, strong determination, and an honest administration of the finances of the country, notwithstanding the opposition which was offered from many quarters, both native and foreign.

In one of his recent reports (*Egypt*, No. 1, 1903) Lord Cromer makes a statement as to the financial policy which

he has followed for the last 20 years; he makes no mystery of the process by which he has so successfully won Egypt's "race against bankruptcy," and as the main facts cannot be too well or too widely known they are summarised here. The Report of the Commission of Enquiry which sat in 1878 declared that "what had to be done was to create an entirely new fiscal system, and that with a very limited staff, for hardly anything of that which ought to exist is in existence at the present time." In other words, the abuses which had grown up in every branch of the Egyptian body politic were so general and so deep rooted as to defy the application of any remedy which would be effectual and, at the same time, speedy. Finance, instead of being used as the most powerful of all engines for the social and material improvement of the people, had degenerated into a series of clumsy and often cruel devices, conceived with the object of first extracting the maximum amount of revenue from unwilling contributors and then spending the proceeds on objects which, for the most part, conferred no benefits whatever upon the contributors themselves. In 1867 Lady Duff Gordon wrote:— 'I cannot describe the misery here now—every day some new tax. Every beast, camel, cow, sheep, donkey, and horse is made to pay. The fellaheen can no longer eat bread; they are living on barley-meal mixed with water, and raw green stuff, vetches, etc. The taxation makes life almost impossible; a tax on every crop, on every animal first, and again when it is sold in the market; on every man, on charcoal, on butter, on salt . . . The people in Upper Egypt are running away by wholesale, utterly unable to pay the new taxes, and do the work exacted. Even here (Cairo) the beating for the year's taxes is awful.'

In 1882 three things were quite clear:—(1) The people were overtaxed. (2) It was absolutely necessary to spend a large sum of money on drainage and irrigation. (3) Reforms were needed in every department of the State. As it was impossible to carry out all these reforms at once, and as people were more interested in the reduction of taxation than in administrative reforms, Lord Cromer decided to relieve the taxpayers as soon as possible, to spend all the funds available in remunerative public works, and to carry out the most pressing reforms in the Departments of Law, Medicine, and Education. We have already seen that the *corvée* system was abolished at a cost of £E.400,000 a year, and we must now

note that the land tax has been reduced by about £E.570,000 a year. The professional tax, £E.180,000 a year, has been abolished; the goat and sheep tax, £E.40,000 a year, and the weighing tax, £E.28,000, have been abolished; the navigation of the Nile has been freed at a cost of £E.46,000 a year, and bridge tolls have been abolished. The Octroi duties, £E.200,000 a year, have been remitted; £E.40,000 a year have been remitted on fisheries; the light dues have been reduced £E.63,000 a year; the salt tax has been abolished at a cost of £E.175,000 a year. The tax on fishing boats has been abolished, the tax on ferries has in some places been reduced, and in others abolished. Import duty on coal, liquid fuel, charcoal, firewood, timber for building, petroleum, live stock and dead meat, has been reduced from 8 per cent. to 4 per cent., large reductions have been made in postal, telegraph, and railway rates; and the house tax is now paid by all residents in Egypt, and the receipts have risen from about £E.60,000 in 1882-83 to £E.145,000 in 1901. The only increase of taxation has been in the duty on tobacco, which has been raised from 14 piastres to 20 per kilo. In short, during the last 20 years direct taxation to the extent of about £E.1,600,000 annually has been remitted. The rate of taxation per head of population has sunk from £1 2s. 1½d. in 1882 to 16s. 2d. in 1902. In spite of all this, however, the Egyptian revenue has increased by about £E.2,000,000 or £E.2,500,000. In 1901 only 592 acres of land out of a total tax-paying area of 5,540,900 were sold up by the Government, and on a total assessment of £E.4,698,000 arrears to the amount of only £E.18,278 were due at the end of the year. The revenue returns for the last 16 years are:—

	£E.		£E.
1890 ...	10,237,000	1898 ...	11,132,000
1891 ...	10,539,000	1899 ...	11,200,000
1892 ...	10,297,000	1900 ...	11,663,000
1893 ...	10,242,000	1901 ...	12,160,000
1894 ...	10,161,000	1902 ...	12,148,000
1895 ...	10,431,000	1903 ...	12,464,000
1896 ...	10,694,000	1904 ...	13,906,152
1897 ...	11,093,000	1905 ...	14,813,000

Up to the end of 1902 about £E.9,000,000 had been devoted to drainage and irrigation, and as a result land tax is paid on 5,540,900 acres instead of on 4,758,474 as in 1882;



the value of the imports has increased from about £E.8,000,000 in 1883-84 to over £E.21,564,000 in 1905; and in the same period the exports have grown from £E.12,000,000 to £E.20,360,000. The cotton crop varied 20 years ago from 2,500,000 to 3,000,000 *ķantars* (about 100 lbs.), and in 1905 the total crop was 6,352,000 *ķantars*. The total receipts of the Egyptian Government from 1882 to 1901, both inclusive, were £E.224,206,151. This money was spent in the following ways:—

I. Ordinary expenditure—	£E.	£E.
1. Khedivial Civil List ...	5,919,917	
2. Justice ... ..	7,054,503	
3. Public Works ... ..	10,419,807	
4. Education ... ..	1,822,547	
5. Medical Department ...	1,852,515	
6. Other administrative expenditure ... ..	22,152,310	
7. Expenses of revenue-earning Administrations ... ..	20,769,036	
8. Army ... ..	12,368,109	
9. Pensions ... ..	8,655,745	
10. Tribute ... ..	13,393,910	
11. Interest on Debt ... ..	79,448,786	
12. Suppression of <i>Corvée</i> ...	5,977,454	
13. <i>Sûdân</i> ... ..	3,678,889	
	<hr/>	193,513,528

## II. Extraordinary expenditure—

(A) 1. Alexandria Indemnities...	4,143,956
2. Irrigation and drainage ...	4,120,121
3. Emission of loans ...	988,014
4. Commutations of pensions, etc. ... ..	3,633,612
5. Public buildings... ..	943,183
6. Postal steamers ... ..	210,569
7. Railways... ..	966,727
8. <i>Sûdân</i> ... ..	2,618,827
9. Miscellaneous ... ..	759,943
	<hr/>

18,384,952

(B) 1. Public buildings... ..	38,209	
2. Railways ... ..	907,618	
3. Miscellaneous ... ..	24,367	
	<hr/>	
	970,194	
	<hr/>	19,355,146
III. Paid into Sinking Fund ... ..		896,741
		<hr/>
Total of all expenditures ... ..		213,765,415

leaving a balance of £E.10,440,736, which was spent on Conversion Economics, the General and Special Reserve Funds, etc. Thus we see that every piastre which has passed through the Government Treasury during the last 20 years is accounted for. There has been no "leakage," and no sums of money, like those which used to be sent to Constantinople, of which it can be said, "On n'a pu rendre compte."

In 1878 the ruling Khedive agreed to accept a **Civil List** in lieu of the revenue which was derived from the properties which afterwards served as the security on which the Domains Loan of £8,500,000 was raised. In 1882 the Civil List amounted to £E.384,000 a year; in 1889 a number of allowances of the Khedivial family were commuted for £E.1,310,000, and the Civil List now costs rather more than a quarter of a million a year. On **Justice** a large amount of money has been spent, and it may be noted that the receipts from fees and stamp duties have risen from £E.200,000 to £E.521,000 a year. The cost of the **Native Courts** has risen from £E.54,000 in 1882 to £E.173,000 in 1901. As regards **Education**, the sum of £E.1,822,547 does not really represent all that has been spent on this important item. The money spent on education in 1882 was £E.76,000, but in 1901 the sum was £E.173,000, out of which were maintained nine colleges and 40 schools; 87 village schools were under Government control, and the number of pupils had risen to 11,931, and of teachers to 760. In 1887 only 1,919 pupils were under the direct management of the Department of Public Instruction.

In 1882 the principal European language taught in the Government schools was French; English was either altogether neglected, or was very badly taught. The schools of the American missionaries were the only places in which instruction in English could be obtained, and the splendid services rendered by these institutions in this respect must not be

forgotten. Until the last few years nearly every railway, postal, or telegraph official who possessed any competent knowledge of the English language owed his instruction to the American missionaries. The following figures illustrate the growth of the study of English in Government schools:—

			Pupils learning English.	Pupils learning French.
1889	...	...	1,063	2,934
1890	...	...	1,747	3,199
1891	...	...	2,052	2,852
1892	...	...	2,237	2,864
1893	...	...	2,434	2,585
1894	...	...	2,669	3,748
1895	...	...	2,665	3,417
1896	...	...	2,800	3,363
1897	...	...	3,058	3,150
1898	...	...	3,859	1,881
1899	...	...	4,401	1,210

Thus in 1899 about 78 per cent. of the pupils were studying English and 22 per cent. French; in 1889 the figures were 26 per cent. and 74 per cent. respectively. In 1882 the State grant for the **Medical Department** was £E.70,000 a year, but in 1901 it was £E.108,000. The **Army** in 1904 cost about £E.745,000 a year instead of £E.864,000 in 1881. **Pensions** cost about £E.430,000 a year, and **Tribute**, paid to Turkey, about £E.665,000 a year. The late Isma'il Pâsha obtained certain privileges from the Sulţân of Turkey, and the Egyptians had to pay a considerably higher tribute than formerly. In 1863 the **Public Debt** of Egypt amounted to £E.3,293,000, but 13 years (1876) later it had grown to £E.94,000,000, for which there was absolutely nothing to show except the Suez Canal. Enormous sums of money were sent to Constantinople by Isma'il Pâsha, the building of numerous palaces absorbed a great deal more, and among small items Lord Cromer notes that £,150,000 was due to a Paris dressmaker. Moreover, Isma'il and his own Finance Minister engaged in an operation on the Stock Exchange, the basis of which was that he was to "bear" his own stock! And on one occasion the Government, in part payment of a debt due to a local bank, handed over £230,000 worth of Unified Stock at a price of 31½; in other words, in order to pay £72,000, the Government saddled

the country permanently with a debt of £230,000, of which the interest charge, at the then prevailing rate of 6 per cent., amounted to £13,800 a year.

The productive and recuperative powers of Egypt have been proverbial from time out of mind, but the most sanguine reformer in 1883 could never have expected to witness such a state of prosperity in the country as now exists. Lord Cromer laid it down as an axiom that "sound finance must form the basis of all good government, [and] reforms in every other direction must necessarily be made dependent on the assured maintenance of financial equilibrium, without having recourse to fiscal measures of a vexatious or oppressive nature," and the prosperity of Egypt illustrates daily the truth of these pregnant words. He admits that in spending £E.224,000,000 some minor errors may have been made, but it need hardly be said that if such errors were made, they were due to circumstances caused by the reckless extravagance of Isma'îl and his Ministers, and not to any defect in the financial policy which the British have pursued unswervingly in the country. Egypt's "race against bankruptcy" has been won by Lord Cromer, whose strong hand has ceaselessly guided and supported every detail of the wise, honest, and far-sighted plans for the resurrection of the country which he himself inaugurated, and by the little band of civil and military officials who have performed their duties with fidelity and discretion. Owing to the signing of the Anglo-French Agreement in 1904, a new impetus has been given to Egyptian progress and reform, and Lord Cromer reports that in 1905 "the whole machine of Government worked very smoothly," and he thinks that "there is every reason to believe that this steady and uniform rate of progress will be maintained in future years, but nowhere must there be undue haste."

---

## CHAPTER XXI.

## Comparative Table of the Muḥammadan and Christian Eras.

THE **era** in use among the Arabs is that of the **Hijra**, or "Flight," and is reckoned from Friday, June 20th, A.D. 622, on which day Muḥammad the Prophet fled from Mecca to Medina. As, in most works dealing with the Muḥammadan section of the history of Egypt, the dates given are those of the Hijra, the following short table giving the Christian era equivalents of a number of years of the Arab era will be useful:—

A. H.	A. D.	A. H.	A. D.	A. H.	A. D.	A. H.	A. D.
1	622	28	648	55	674	82	701
2	623	29	649	56	675	83	702
3	624	30	650	57	676	84	703
4	625	31	651	58	677	85	704
5	626	32	652	59	678	86	705
6	627	33	653	60	679	87	705
7	628	34	654	61	680	88	706
8	629	35	655	62	681	89	707
9	630	36	656	63	682	90	708
10	631	37	657	64	683	91	709
11	632	38	658	65	684	92	710
12	633	39	659	66	685	93	711
13	634	40	660	67	686	94	712
14	635	41	661	68	687	95	713
15	636	42	662	69	688	96	714
16	637	43	663	70	689	97	715
17	638	44	664	71	690	98	716
18	639	45	665	72	691	99	717
19	640	46	666	73	692	100	718
20	640	47	667	74	693	101	719
21	641	48	668	75	694	102	720
22	642	49	669	76	695	103	721
23	643	50	670	77	696	104	722
24	644	51	671	78	697	105	723
25	645	52	672	79	698	106	724
26	646	53	672	80	699	107	725
27	647	54	673	81	700	108	726

A. H.	A. D.	A. H.	A. D.	A. H.	A. D.	A. H.	A. D.
109	727	161	777	213	828	265	878
110	728	162	778	214	829	266	879
111	729	163	779	215	830	267	880
112	730	164	780	216	831	268	881
113	731	165	781	217	832	269	882
114	732	166	782	218	833	270	883
115	733	167	783	219	834	271	884
116	734	168	784	220	835	272	885
117	735	169	785	221	835	273	886
118	736	170	786	222	836	274	887
119	737	171	787	223	837	275	888
120	737	172	788	224	838	276	889
121	738	173	789	225	839	277	890
122	739	174	790	226	840	278	891
123	740	175	791	227	841	279	892
124	741	176	792	228	842	280	893
125	742	177	793	229	843	281	894
126	743	178	794	230	844	282	895
127	744	179	795	231	845	283	896
128	745	180	796	232	846	284	897
129	746	181	797	233	847	285	898
130	747	182	798	234	848	286	899
131	748	183	799	235	849	287	900
132	749	184	800	236	850	288	900
133	750	185	801	237	851	289	901
134	751	186	802	238	852	290	902
135	752	187	802	239	853	291	903
136	753	188	803	240	854	292	904
137	754	189	804	241	855	293	905
138	755	190	805	242	856	294	906
139	756	191	806	243	857	295	907
140	757	192	807	244	858	296	908
141	758	193	808	245	859	297	909
142	759	194	809	246	860	298	910
143	760	195	810	247	861	299	911
144	761	196	811	248	862	300	912
145	762	197	812	249	863	301	913
146	763	198	813	250	864	302	914
147	764	199	814	251	865	303	915
148	765	200	815	252	866	304	916
149	766	201	816	253	867	305	917
150	767	202	817	254	868	306	918
151	768	203	818	255	868	307	919
152	769	204	819	256	869	308	920
153	770	205	820	257	870	309	921
154	770	206	821	258	871	310	922
155	771	207	822	259	872	311	923
156	772	208	823	260	873	312	924
157	773	209	824	261	874	313	925
158	774	210	825	262	875	314	926
159	775	211	826	263	876	315	927
160	776	212	827	264	877	316	928

A. H.	A. D.	A. H.	A. D.	A. H.	A. D.	A. H.	A. D.
317	929	369	979	421	1030	473	1080
318	930	370	980	422	1030	474	1081
319	931	371	981	423	1031	475	1082
320	932	372	982	424	1032	476	1083
321	933	373	983	425	1033	477	1084
322	933	374	984	426	1034	478	1085
323	934	375	985	427	1035	479	1086
324	935	376	986	428	1036	480	1087
325	936	377	987	429	1037	481	1088
326	937	378	988	430	1038	482	1089
327	938	379	989	431	1039	483	1090
328	939	380	990	432	1040	484	1091
329	940	381	991	433	1041	485	1092
330	941	382	992	434	1042	486	1093
331	942	383	993	435	1043	487	1094
332	943	384	994	436	1044	488	1095
333	944	385	995	437	1045	489	1095
334	945	386	996	438	1046	490	1096
335	946	387	997	439	1047	491	1097
336	947	388	998	440	1048	492	1098
337	948	389	998	441	1049	493	1099
338	949	390	999	442	1050	494	1100
339	950	391	1000	443	1051	495	1101
340	951	392	1001	444	1052	496	1102
341	952	393	1002	445	1053	497	1103
342	953	394	1003	446	1054	498	1104
343	954	395	1004	447	1055	499	1105
344	955	396	1005	448	1056	500	1106
345	956	397	1006	449	1057	501	1107
346	957	398	1007	450	1058	502	1108
347	958	399	1008	451	1059	503	1109
348	959	400	1009	452	1060	504	1110
349	960	401	1010	453	1061	505	1111
350	961	402	1011	454	1062	506	1112
351	962	403	1012	455	1063	507	1113
352	963	404	1013	456	1063	508	1114
353	964	405	1014	457	1064	509	1115
354	965	406	1015	458	1065	510	1116
355	965	407	1016	459	1066	511	1117
356	966	408	1017	460	1067	512	1118
357	967	409	1018	461	1068	513	1119
358	968	410	1019	462	1069	514	1120
359	969	411	1020	463	1070	515	1121
360	970	412	1021	464	1071	516	1122
361	971	413	1022	465	1072	517	1123
362	972	414	1023	466	1073	518	1124
363	973	415	1024	467	1074	519	1125
364	974	416	1025	468	1075	520	1126
365	975	417	1026	469	1076	521	1127
366	976	418	1027	470	1077	522	1128
367	977	419	1028	471	1078	523	1128
368	978	420	1029	472	1079	524	1129

A. H.	A. D.	A. H.	A. D.	A. H.	A. D.	A. H.	A. D.
525	1130	577	1181	629	1231	681	1282
526	1131	578	1182	630	1232	682	1283
527	1132	579	1183	631	1233	683	1284
528	1133	580	1184	632	1234	684	1285
529	1134	581	1185	633	1235	685	1286
530	1135	582	1186	634	1236	686	1287
531	1136	583	1187	635	1237	687	1288
532	1137	584	1188	636	1238	688	1289
533	1138	585	1189	637	1239	689	1290
534	1139	586	1190	638	1240	690	1291
535	1140	587	1191	639	1241	691	1291
536	1141	588	1192	640	1242	692	1292
537	1142	589	1193	641	1243	693	1293
538	1143	590	1193	642	1244	694	1294
539	1144	591	1194	643	1245	695	1295
540	1145	592	1195	644	1246	696	1296
541	1146	593	1196	645	1247	697	1297
542	1147	594	1197	646	1248	698	1298
543	1148	595	1198	647	1249	699	1299
544	1149	596	1199	648	1250	700	1300
545	1150	597	1200	649	1251	701	1301
546	1151	598	1201	650	1252	702	1302
547	1152	599	1202	651	1253	703	1303
548	1153	600	1203	652	1254	704	1304
549	1154	601	1204	653	1255	705	1305
550	1155	602	1205	654	1256	706	1306
551	1156	603	1206	655	1257	707	1307
552	1157	604	1207	656	1258	708	1308
553	1158	605	1208	657	1258	709	1309
554	1159	606	1209	658	1259	710	1310
555	1160	607	1210	659	1260	711	1311
556	1160	608	1211	660	1261	712	1312
557	1161	609	1212	661	1262	713	1313
558	1162	610	1213	662	1263	714	1314
559	1163	611	1214	663	1264	715	1315
560	1164	612	1215	664	1265	716	1316
561	1165	613	1216	665	1266	717	1317
562	1166	614	1217	666	1267	718	1318
563	1167	615	1218	667	1268	719	1319
564	1168	616	1219	668	1269	720	1320
565	1169	617	1220	669	1270	721	1321
566	1170	618	1221	670	1271	722	1322
567	1171	619	1222	671	1272	723	1323
568	1172	620	1223	672	1273	724	1323
569	1173	621	1224	673	1274	725	1324
570	1174	622	1225	674	1275	726	1325
571	1175	623	1226	675	1276	727	1326
572	1176	624	1226	676	1277	728	1327
573	1177	625	1227	677	1278	729	1328
574	1178	626	1228	678	1279	730	1329
575	1179	627	1229	679	1280	731	1330
576	1180	628	1230	680	1281	732	1331



A. H.	A. D.	A. H.	A. D.	A. H.	A. D.	A. H.	A. D.
733	1332	785	1383	837	1433	889	1484
734	1333	786	1384	838	1434	890	1485
735	1334	787	1385	839	1435	891	1486
736	1335	788	1386	840	1436	892	1486
737	1336	789	1387	841	1437	893	1487
738	1337	790	1388	842	1438	894	1488
739	1338	791	1388	843	1439	895	1489
740	1339	792	1389	844	1440	896	1490
741	1340	793	1390	845	1441	897	1491
742	1341	794	1391	846	1442	898	1492
743	1342	795	1392	847	1443	899	1493
744	1343	796	1393	848	1444	900	1494
745	1344	797	1394	849	1445	901	1495
746	1345	798	1395	850	1446	902	1496
747	1346	799	1396	851	1447	903	1497
748	1347	800	1397	852	1448	904	1498
749	1348	801	1398	853	1449	905	1499
750	1349	802	1399	854	1450	906	1500
751	1350	803	1400	855	1451	907	1501
752	1351	804	1401	856	1452	908	1502
753	1352	805	1402	857	1453	909	1503
754	1353	806	1403	858	1454	910	1504
755	1354	807	1404	859	1454	911	1505
756	1355	808	1405	860	1455	912	1506
757	1356	809	1406	861	1456	913	1507
758	1356	810	1407	862	1457	914	1508
759	1357	811	1408	863	1458	915	1509
760	1358	812	1409	864	1459	916	1510
761	1359	813	1410	865	1460	917	1511
762	1360	814	1411	866	1461	918	1512
763	1361	815	1412	867	1462	919	1513
764	1362	816	1413	868	1463	920	1514
765	1363	817	1414	869	1464	921	1515
766	1364	818	1415	870	1465	922	1516
767	1365	819	1416	871	1466	923	1517
768	1366	820	1417	872	1467	924	1518
769	1367	821	1418	873	1468	925	1519
770	1368	822	1419	874	1469	926	1519
771	1369	823	1420	875	1470	927	1520
772	1370	824	1421	876	1471	928	1521
773	1371	825	1421	877	1472	929	1522
774	1372	826	1422	878	1473	930	1523
775	1373	827	1423	879	1474	931	1524
776	1374	828	1424	880	1475	932	1525
777	1375	829	1425	881	1476	933	1526
778	1376	830	1426	882	1477	934	1527
779	1377	831	1427	883	1478	935	1528
780	1378	832	1428	884	1479	936	1529
781	1379	833	1429	885	1480	937	1530
782	1380	834	1430	886	1481	938	1531
783	1381	835	1431	887	1482	939	1532
784	1382	836	1432	888	1483	940	1533

A. H.	A. D.	A. H.	A. D.	A. H.	A. D.	A. H.	A. D.
941	1534	993	1585	1045	1635	1097	1685
942	1535	994	1585	1046	1636	1098	1686
943	1536	995	1586	1047	1637	1099	1687
944	1537	996	1587	1048	1638	1100	1688
945	1538	997	1588	1049	1639	1101	1689
946	1539	998	1589	1050	1640	1102	1690
947	1540	999	1590	1051	1641	1103	1691
948	1541	1000	1591	1052	1642	1104	1692
949	1542	1001	1592	1053	1643	1105	1693
950	1543	1002	1593	1054	1644	1106	1694
951	1544	1003	1594	1055	1645	1107	1695
952	1545	1004	1595	1056	1646	1108	1696
953	1546	1005	1596	1057	1647	1109	1697
954	1547	1006	1597	1058	1648	1110	1698
955	1548	1007	1598	1059	1649	1111	1699
956	1549	1008	1599	1060	1650	1112	1700
957	1550	1009	1600	1061	1650	1113	1701
958	1551	1010	1601	1062	1651	1114	1702
959	1551	1011	1602	1063	1652	1115	1703
960	1552	1012	1603	1064	1653	1116	1704
961	1553	1013	1604	1065	1654	1117	1705
962	1554	1014	1605	1066	1655	1118	1706
963	1555	1015	1606	1067	1656	1119	1707
964	1556	1016	1607	1068	1657	1120	1708
965	1557	1017	1608	1069	1658	1121	1709
966	1558	1018	1609	1070	1659	1122	1710
967	1559	1019	1610	1071	1660	1123	1711
968	1560	1020	1611	1072	1661	1124	1712
969	1561	1021	1612	1073	1662	1125	1713
970	1562	1022	1613	1074	1663	1126	1714
971	1563	1023	1614	1075	1664	1127	1715
972	1564	1024	1615	1076	1665	1128	1715
973	1565	1025	1616	1077	1666	1129	1716
974	1566	1026	1617	1078	1667	1130	1717
975	1567	1027	1617	1079	1668	1131	1718
976	1568	1028	1618	1080	1669	1132	1719
977	1569	1029	1619	1081	1670	1133	1720
978	1570	1030	1620	1082	1671	1134	1721
979	1571	1031	1621	1083	1672	1135	1722
980	1572	1032	1622	1084	1673	1136	1723
981	1573	1033	1623	1085	1674	1137	1724
982	1574	1034	1624	1086	1675	1138	1725
983	1575	1035	1625	1087	1676	1139	1726
984	1576	1036	1626	1088	1677	1140	1727
985	1577	1037	1627	1089	1678	1141	1728
986	1578	1038	1628	1090	1679	1142	1729
987	1579	1039	1629	1091	1680	1143	1730
988	1580	1040	1630	1092	1681	1144	1731
989	1581	1041	1631	1093	1682	1145	1732
990	1582	1042	1632	1094	1682	1146	1733
991	1583	1043	1633	1095	1683	1147	1734
992	1584	1044	1634	1096	1684	1148	1735

A. H.	A. D.	A. H.	A. D.	A. H.	A. D.	A. H.	A. D.
1149	1736	1193	1779	1237	1821	1281	1864
1150	1737	1194	1780	1238	1822	1282	1865
1151	1738	1195	1780	1239	1823	1283	1866
1152	1739	1196	1781	1240	1824	1284	1867
1153	1740	1197	1782	1241	1825	1285	1868
1154	1741	1198	1783	1242	1826	1286	1869
1155	1742	1199	1784	1243	1827	1287	1870
1156	1743	1200	1785	1244	1828	1288	1871
1157	1744	1201	1786	1245	1829	1289	1872
1158	1745	1202	1787	1246	1830	1290	1873
1159	1746	1203	1788	1247	1831	1291	1874
1160	1747	1204	1789	1248	1832	1292	1875
1161	1748	1205	1790	1249	1833	1293	1876
1162	1748	1206	1791	1250	1834	1294	1877
1163	1749	1207	1792	1251	1835	1295	1878
1164	1750	1208	1793	1252	1836	1296	1878
1165	1751	1209	1794	1253	1837	1297	1879
1166	1752	1210	1795	1254	1838	1298	1880
1167	1753	1211	1796	1255	1839	1299	1881
1168	1754	1212	1797	1256	1840	1300	1882
1169	1755	1213	1798	1257	1841	1301	1883
1170	1756	1214	1799	1258	1842	1302	1884
1171	1757	1215	1800	1259	1843	1303	1885
1172	1758	1216	1801	1260	1844	1304	1886
1173	1759	1217	1802	1261	1845	1305	1887
1174	1760	1218	1803	1262	1845	1306	1888
1175	1761	1219	1804	1263	1846	1307	1889
1176	1762	1220	1805	1264	1847	1308	1890
1177	1763	1221	1806	1265	1848	1309	1891
1178	1764	1222	1807	1266	1849	1310	1892
1179	1765	1223	1808	1267	1850	1311	1893
1180	1766	1224	1809	1268	1851	1312	1894
1181	1767	1225	1810	1269	1852	1313	1895
1182	1768	1226	1811	1270	1853	1314	1896
1183	1769	1227	1812	1271	1854	1315	1897
1184	1770	1228	1813	1272	1855	1316	1898
1185	1771	1229	1813	1273	1856	1317	1899
1186	1772	1230	1814	1274	1857	1318	1900
1187	1773	1231	1815	1275	1858	1319	1901
1188	1774	1232	1816	1276	1859	1320	1902
1189	1775	1233	1817	1277	1860	1321	1903
1190	1776	1234	1818	1278	1861	1322	1904
1191	1777	1235	1819	1279	1862	1323	1905
1192	1778	1236	1820	1280	1863	1324	1906



## PART II.



SECTION	PAGE
I.—Alexandria, Pompey's Pillar, the Catacombs, Abuķir, Rosetta, &c. ... ..	379
II.—Alexandria to Cairo ... ..	394
III.—Port Sa'id, Isma'iliya, Suez, and the Suez Canal ... ..	400
IV.—Port Sa'id to Suez, <i>viâ</i> the Suez Canal ...	409
V.—Port Sa'id to Cairo ... ..	414
VI.—Cairo ... ..	421
VII.—Cairo to Damietta, <i>viâ</i> Manşûra ... ..	501
VIII.—Cairo to the Oasis of Jupiter Ammon ... ..	508
IX.—The Oases ... ..	513
X.—Cairo to Mount Sinai ... ..	523
XI.—The Exodus ... ..	561





# COOK'S PLAN OF ALEXANDRIA

## Reference

1. Scotch Presbyterian Church
2. Abbas Nefza Theatre
3. English Telegraph Office
4. Exchange
5. Statue of Mohammed Ali
6. Greek Catholic Church

## Scale



LAKE MARIUT  
(L. MAREOTIS)



2 E 4

10

11





## LOWER EGYPT.

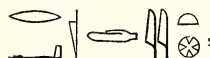


### I.—ALEXANDRIA, POMPEY'S PILLAR, THE CATACOMBS, ABUKÏR, ROSETTA, &c.

THE traveller from Europe or America who wishes to visit Egypt may enter the country either by Alexandria or Port Sa'id. Formerly the majority of travellers disembarked at Alexandria, for facilities for so doing were greater than at Port Sa'id, the hotels were better, and quick trains to Cairo ran at comparatively frequent intervals. All the great mail steamers called there, and the Indian and Australian mails began their journey to Suez at Alexandria. In recent years it has been found better to disembark the mails at Port Sa'id, and as travellers usually adopt mail routes, the passengers to Port Sa'id have greatly increased, while those to Alexandria have diminished in number, and this notwithstanding the fact that it takes some hours longer to reach Cairo from Port Sa'id than from Alexandria. At the present time the Suez Canal Company's steam tramway is being converted into a railway, and when this is done, the time occupied in journeying from Port Sa'id to Cairo will probably be reduced from  $7\frac{1}{2}$  to about  $5\frac{1}{2}$  hours. Though it is more convenient in many ways to enter Egypt *viâ* Port Sa'id, there is a great deal to be said for the traveller entering Egypt *viâ* Alexandria. No one would venture to assert that the attractions of Alexandria, the Ptolemaic capital of Egypt, are equal to those of Cairo, the Arab capital of the country, still the city has an extremely well-defined interest of its own, and if the traveller does not visit it at the beginning of, or early in, his stay in Egypt, he is apt to find that at the end of his visit he has only a couple of hours to devote to it, or he may even be obliged to leave the country without seeing Alexandria at all. One or two days

are sufficient to see what is best worth seeing in Alexandria, and less time is wasted if these are devoted to Alexandrian antiquities at the beginning of a tour in Egypt, than in the middle or at the end.

**Alexandria**, *i.e.*, the city of Alexander, was founded B.C. 332 by Alexander III of Macedon, or Alexander I of Egypt, who is commonly known as Alexander the Great. The site chosen by him was close to the old Egyptian town called Rāqēit,



hence the Coptic name **Rakoti**, and

was opposite the Island of Pharos, and was situated between Lake Mareotis and the Mediterranean Sea. Alexander's object in building a city on this site is clear: he intended it to be easy of access for the Mediterranean merchant ships, and to make it a central seaport of his empire, and there was no other site anywhere in the Delta which was so suitable for the purpose. The city, which was defended by a small guard, was in the form of a soldier's coat, and had one large and well-built street running almost through the middle of the town. The architect was called Deinocrates, and his plans were carried out by Cleomenes of Naucratis, assisted by Heron, Krateros, Hyponomos, and others. It is said that Alexander made all the people within a distance of 30 miles come and live in the new city, and that he called them "Alexandrians." As, however, Alexander only spent about five months in Egypt, he cannot have seen more than the foundations of Alexandria's walls and houses, and he can never have realized the importance to which his city was to attain.

Ptolemy Soter made Alexandria his capital, and did a great deal to develop the city; he founded the Museum and the famous **Alexandrian Library**, and he brought numbers of Jews to Alexandria and made them settle in the eastern part of it; these were followed by others who were tempted "by the goodness of the soil, and by the liberality of Ptolemy," and the Jewish colony soon became a wealthy and powerful element in the city. Ptolemy introduced into Alexandria the worship of Hades, the Greek god of the underworld, and caused to be ascribed to him the attributes of Osiris and Apis, thus Hades became known as Osiris-Apis, or Serapis, and a god was found whom both Greeks and Egyptians could worship with one accord. Ptolemy II appointed first Zenodotus of Ephesus to be Keeper of the Great Library,

which is said to have contained at that time 400,000, or according to some 700,000 volumes, and afterwards Callimachus the poet, who arranged and labelled the papyri. Ptolemy III added largely to the great Library, and procured for it the original MSS. of the works of Æschylus, Euripides, and Sophocles; the keepers in his reign were Aristophanes of Byzantium and Eratosthenes of Cyrene. Ptolemy after Ptolemy added to the public buildings of Alexandria, and, thanks to the energy and enterprise of both Greeks and Jews, the city became one of the wealthiest in the world, and its inhabitants were renowned for their learning and enlightenment. In B.C. 48 Julius Cæsar succeeded in entering the city, but unfortunately, if the tradition be true, the Library and Museum were burnt to the ground. Antony, Cæsar's successor in the affections of Cleopatra, is said to have attempted to make good this loss by presenting to her the Pergamenian Library, which was founded by Eumenes II, King of Pergamus B.C. 197, and was supposed to contain 200,000 MSS. During the Roman Period Alexandria was frequently the scene of terrible bloodshed and murder, and fighting between the Romans and Jews, and the Emperor Caracalla massacred large numbers of Alexandrians, because some of the more ribald of them dared to mock at his appearance and sacred person.

Tradition asserts that St. Mark began to preach Christianity in Alexandria about A.D. 69, and the Coptic Church regards him as the first Patriarch of Alexandria; whether this be so or not matters relatively little, for there is no doubt that there were many Christians in that city at the beginning of the second century. As their numbers grew they became the objects of intense hate, both of Romans and Jews, but their presence was tolerated, and a century later they possessed a church and schools, and learned men directed their lives and religion. Under Decius, Valerianus, Diocletian, Julian the Apostate, and other Emperors the Christians suffered severe persecution, and neither peace nor security was to be enjoyed in the city for about 100 years, *i.e.*, from about A.D. 250 to 360. Trade began to decline in the third century, and when the Emperor Constantine founded Constantinople, and made it take the place of Alexandria as the chief eastern seaport of his empire, the decay of the city was assured. In the reign of Theodosius I the Christians attacked the pagans, and destroyed their statues, and either burned their temples or turned them into churches; at the instigation of Theophilus, Patriarch of Alexandria,

the temple and statue of Serapis were burnt in this reign. The iniquitous behaviour of the Alexandrian Christians is well illustrated by the murder of Hypatia, the daughter of Theon, a modest, beautiful, and learned lady of Alexandria. She was charged with having withdrawn the friendship of the prefect Orestes from Cyril the Archbishop, and Peter the Reader and a number of monks dragged her from her chariot into a church, where they stripped her, scraped her flesh with metal combs, and then tore her limb from limb. The disputes which raged between Arius and Athanasius, George of Cappadocia and Athanasius, Cyril and Nestorius, and the Anthropomorphists did more to injure the city than a foreign army would have done.

In 619 Alexandria was captured by Khusrau (Chosroës), King of Persia, 10 years later Heraclius regained possession of it, but in 641 it fell into the hands of 'Amr ibn al-'Âṣi, the commander-in-chief of the Khalîfa 'Omar. For about 1,150 years Alexandria possessed but little importance, but the bringing of the Maḥmûdiyeb Canal to the town by Muḥammad 'Ali in 1819 helped to restore a little of its former prosperity, and the docks built by Isma'îl Pâsha have done a great deal more. It is a pity that Isma'îl did not spend a little more money and blast a wider opening in the rocky passage which leads into the harbour, for it is so shallow (18 feet deep) that vessels can only enter in daylight, and when no storm is blowing outside.

When Alexandria was founded at Rakoti, the Island of Pharos was separated from the mainland; Ptolemy I, or his son Ptolemy Philadelphus, built an embankment or causeway which joined the two, and because it was seven stades long, the name of **Heptastadium** was given to it. This embankment has in the course of centuries been widened to such an extent that the greater part of the modern city of Alexandria is built upon it. The Heptastadium divided the harbour into two; that on the east was called the "Great Harbour," and that on the west "Eunostos." It is the latter of these into which modern ships of large tonnage enter, and here are constructed the breakwater, which is  $1\frac{3}{4}$  miles long, and the other harbour works which Isma'îl Pâsha constructed at a cost of £2,500,000 sterling. The Great Harbour is very shallow, and can only be used by fishing boats or craft of light draught. The **Pharos**, or lighthouse of ancient Alexandria, was built on the island opposite the city in the reign of Ptolemy II by Sostratus, the

Cnidian ; it was built of white marble, and cost 800 talents, a sum equal to, if the Alexandrian talent be referred to, about £330,000 in our money. If the Attic talent is to be understood the sum would be £165,000. It is said that Sostratus was allowed to add his name to the monument with that of his royal master, and that he did so, saying, "Sostratus, the Cnidian, the son of Dexiphanes, to the gods, the saviours, for the benefit of sailors." This done he covered over his own name with mortar, and in it cut the name of Ptolemy, intending, when the mortar was dried and cracked, and had fallen out, that his name should stand alone on the monument.

Both the **Museum and Library** of Alexandria were probably founded by Ptolemy I. The Museum is said to have occupied one quarter of the whole area of the city, and to have been close to the palace ; in connection with it were several buildings which were devoted to the pursuit of learning, and spacious gardens. The earliest Library was in the Brucheion, and seems to have been regarded as a part of the Museum ; the greatest additions to it were made by Ptolemy II, and it is pretty certain that before the close of the rule of the Ptolemies its papyrus rolls were numbered by hundreds of thousands. In B.C. 48, when Julius Cæsar was besieging the Brucheion quarter, he set fire to the ships in the harbour, and, the flames spreading, the Library was destroyed, and all its books with it. Seneca says that 400,000 books were burned, and Ammianus Marcellinus puts the number at 700,000. According to Mr. A. J. Butler, the library of the kings of Pergamus, which Mark Antony sent as a present to Cleopatra, and which contained 200,000 rolls, was not lodged in the Museum buildings, but in the temple of the Cæsarion, which was begun by Cæsar and finished by Augustus ; a part may have gone to the **Serapeum**. The Serapeum was built to hold the statue of Serapis, and stood to the east of Rakoti, near Pompey's Pillar ; it is said to have been one of the most beautiful buildings in the world, and to have been filled with remarkable statues and works of art. That some of the Museum buildings remained for a considerable time after the destruction of the first Library is quite certain, and it is nearly as certain that another great Library was founded in the Serapeum, and we know from Epiphanius that it was called the Daughter Library. The Cæsarion Library probably perished in 366, and the Serapeum Library was, no doubt, destroyed by the Christians under Theophilus the Patriarch, when they destroyed the image

of Serapis, and razed his temple to the ground. Some believe that this Library was not destroyed, and that it survived until the conquest of Egypt by the Arabs; this belief rests on the statement of Bar Hebræus, born A.D. 1226, died 1286. According to this writer, there was in Egypt at the time of the conquest a man called John the Grammarian, who possessed influence among the Arabs. By some means he was able to make himself known to 'Amr ibn al-Âṣi, and after the capture of Alexandria, he ventured to beg for the books of wisdom which were among the Imperial treasures. 'Amr was, however, unable to grant the request without the Khalîfa's orders, so he wrote to 'Omar, and received this answer: "As concerning the books which you mention, if what is written in them is consistent with the Book of God (*i.e.*, the *Ḳur'ân*), they are not wanted; if they be opposed thereto, they are not wanted. Therefore destroy them." Thereupon, says Bar Hebræus, the books were sent to the bath furnaces in Alexandria, and it took six months to burn them as fuel. This story first appears in writing five and a half centuries after the capture of Alexandria, but it had been current in an unwritten form, apparently for centuries; the Copts believe the story even to this day, though they reduce the 180 days of book-burning to 70. Mr. Butler brings forward many common-sense objections to the story, the chief being that John the Grammarian must have been dead several years before the Arabs captured Alexandria. On the other hand, ancient traditions usually have a kernel of truth in them, however small, and there is no reason why this tradition should form an exception. In the face, however, of tradition and facts, and at this distance of time from the event, we can only say, with the Arabs themselves, "God knoweth the truth."

Other important buildings in Alexandria were:—The **Theatre**, which faced the little island of Antirrhodus in the Great Harbour; the **Sôma**, or Mausoleum, which contained the bodies of Alexander the Great and the Ptolemies; the **Gymnasium** and **Paneum**, which stood a little to the south-east of the Museum; the **Cæsarion**, or Palace of Cæsar, which stood a little to the north-east of the Library; a temple of Artemis, in the Lochias quarter, and a temple of Isis on the island of Pharos. The Jews lived in the eastern half of the city, beyond which were the **Hippodrome** and the cemetery; in Christian times the **Catacombs** were on the west of the city. The eastern entrance of Alexandria

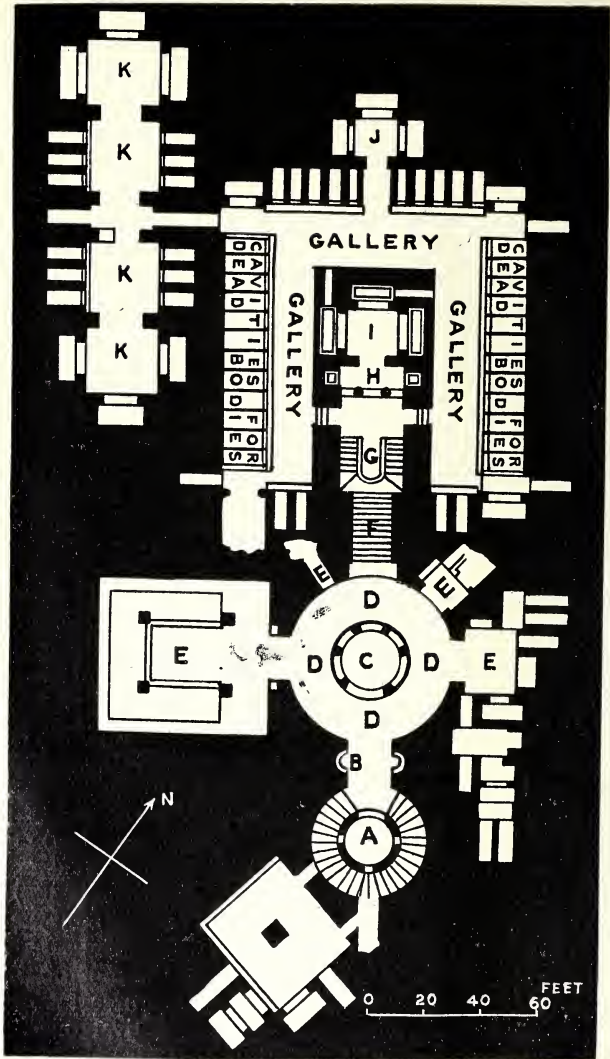


was called the Canopic Gate, or the Sun-gate. The most interesting remains to be seen now are :—

1. **Pompey's Pillar**, a striking monument made of granite. The shaft is about 70 feet high, and is fluted, and the capital is ornamented with palm leaves ; the whole monument, including its pedestal, is between 90 and 100 feet high. About the history of this pillar there have been many disputes, and for a long time it was supposed that it was set up in honour of Pompey the Great. It has, however, now been shown that it belongs to the reign of Diocletian, and that it was erected in 302, by the Prefect of Egypt, who appears to have been called Pompey. According to one view, the pillar was the outcome of the gratitude of the Alexandrians to Diocletian, who decreed that a portion of tribute of corn which was sent from Egypt to Rome should be applied to the relief of the wants of the Alexandrians. On the top of the pillar stood a statue of the Emperor Diocletian.


2. The **Catacombs** lie on the west of the city, and contain many tombs of interest ; they are built on the site of the old Ptolemaic Necropolis, and range in date from the first to the fourth century A.D.

In the year 1900 a magnificent tomb of the Roman period was discovered at Kôm esh-Shuḡâfa, near Pompey's Pillar, in the quarry at this place, by some workmen, and thanks to the exertions of Dr. Botti, the Director of the Museum at Alexandria, this extremely interesting monument has been preserved in the state in which it was found. The tomb is divided into three stages, which descend into the living rock. It is entered by means of a circular staircase (A), which has been more or less restored, and when the visitor has passed through a narrow way with a semicircular recess (B) on each side, he arrives at a large rotunda (C) with a circular gallery (DDDD), out of which open a series of chambers (EEEE) which appear to have been dedicated to the worship of the dead. On the right the two chambers contain niches and sarcophagi ; on the left is a large rectangular chamber, the roof of which is supported by four pillars, and it contains three tables hewn out of the solid rock, which were used for festival purposes by the relatives and friends of the dead who assembled there at certain times during the year. From the circular gallery a staircase leads to the second stage of the tomb, which contains the chief sarcophagus chamber ; but a little way down it forks,




A. Circular staircase (entrance). B. Corridor with semicircular recesses. C. Rotunda. D. Circular gallery. E. Chambers. F. Staircase to second stage. G. Entrance to third stage. H. Ante-chamber. I. Funeral chamber. J. Sarcophagus chamber. K. Funeral chambers with cavities for dead bodies.



and passes round the entrance (G) to the third or lowest stage of the tomb. The ante-chamber (H) of the tomb, or pronaos, contains two Egyptian columns which support a cornice ornamented with the winged solar disk, hawks, &c., in relief.



The Pronaos and Entrance to the Funeral Chamber.

contains two Egyptian columns which support a cornice ornamented with the winged solar disk, hawks, &c., in relief.

In each of the side walls of the chamber is a niche, in the form of an Egyptian pylon ; that on the right contains the statue of a man, that on the left the statue of a woman. It has been thought that these niches are ancient openings in the walls which were closed up for the purpose of receiving the statues. The door of the actual funeral chamber (1) is ornamented with the winged solar disk, and a cornice of uræi ; on each side of the door, on a pylon-shaped pedestal, is a large serpent wearing the double crown , and with each are the caduceus of Hermes and the thyrsus of Dionysos. These serpents are probably intended to represent the goddesses Uatchet and Nekhebet. Above each serpent is a circular shield with a Gorgon's head.

The roof of the funeral chamber is vaulted, and the stone is of the colour of old gold ; at each corner is a pilaster with a composite capital. In each of the three sides is a niche containing a sarcophagus, which is hewn out of the solid rock ; the fronts of the three sarcophagi are ornamented with festoons of vine leaves and bunches of grapes, the heads of bulls, heads of Medusa, &c. Curiously enough no one seems to have been laid in them. In the principal relief of the right niche we see the figure of a king, or prince, wearing the crowns of the South and North, making an offering of a deep collar or breastplate to the Apis Bull, which stands on a pylon-shaped pedestal, and has a disk between its horns ; behind Apis stands Isis with a solar disk encircled by a uræus upon her head, and holding in her right hand the feather of Maât. The walls of the niches are ornamented with figures of Egyptian gods, and in the central niche is a scene in which the mummy of the deceased is represented lying upon its bier. The bier has the usual form , but above the lion's head is the Atef crown of Osiris, and at the feet is the feather of Maât. By the side of the bier stands Anubis, with the solar disk and uræi  on his head ; at the head of the bier stands Thoth, and at the feet is Horus, and under the bier are vases containing the intestines of the deceased dedicated to Qebhsennuf (hawk-headed), Mesthâ (human-headed), and Hâpi (ape-headed). To the right and left of the door are figures of :—1. Anubis, standing upright, in human form, jackal-headed, with a solar disk on his head ; his right hand rests upon the edge of a shield which stands on the ground by

his side, and in his left he clasps a spear ; round his neck and shoulder hangs a belt from which is suspended a short sword. 2. Set (?), in the form of a human body with arms and hands of a man, and the head and tail of a crocodile ; in his right hand he clasps a spear, and in the left the end of a cloak.

Round the funeral chamber in which these reliefs occur, on three sides, is a comparatively spacious gallery, in the walls of which are hollowed-out cavities, each large enough to hold three dead bodies ; there are traces of the names of those who were buried in them. At the north-west corner of this gallery is a corridor which leads into four other chambers, two of which have in them niches for sarcophagi, and two are provided with cavities wherein bodies might be laid on stone slabs at intervals, one above the other. We have already mentioned a third stage of the tomb, which was approached by an entrance situated just below the place where the staircase leading from the first to the second stage forked ; this is now filled with water, and cannot be investigated. The tomb is the most interesting of all the tombs of the Roman period which have been found in Alexandria, and is very instructive. It is, unfortunately, impossible to assign an exact date to it, but it was probably built in the first century B.C. or the first century A.D. The name for the man for whom it was built is unknown, but it is clear that he was of high rank, and there is no doubt that his religion was *au fond* Egyptian. The artistic treatment of the figures of the gods, and of the walls, pillars, &c., exhibits strong Roman influence, and the mixture of the two styles of funereal art is better illustrated in this tomb than in any other of the period to which it belongs. It is hard to explain why the sarcophagi in the niches of the main funeral chamber have not been occupied by the people for whom they were intended, and it is difficult to understand why others were made in other chambers of the tomb whilst these remained empty. It would appear that the tomb was made for the head of a large and powerful family, the members of which respected the places that had been left for certain members of it, and judging from the amount of space for burial which was actually occupied, we are justified in thinking that the tomb was used as a private mausoleum for about 150 or 200 years.

In recent years a number of important excavations have been carried on in Alexandria by Dr. Botti, Mr. D. G. Hogarth, and others, and several important monuments have been

brought to light, but the additions to what was known of the site of the ancient city have been few. It is pretty certain that there is little hope of finding any remains of the building of the great Library, Serapeum, etc., and as each year the builder and the sea cover up a good deal of ground, the outlook for the archæological excavator is not good. To preserve such remains the Egyptian Government founded the **Museum of Græco-Roman Antiquities** at a cost of £E.10,000; it is maintained by the Municipality at an annual expenditure of £E.1,200. Herein are exhibited several interesting monuments of the Ptolemaïc Period and of the early centuries of the Christian Era. Already the collection fills nearly a score of rooms, and Dr. Botti's Catalogue of the Monuments in them forms a most useful guide to the traveller. An archæological library also has been formed in the institution, and it already contains several thousands of volumes printed in various ancient and modern languages.

The trade of the port of Alexandria has greatly increased of late years. The tonnage of the steamers arriving in 1903 was 2,591,000 tons; in 1904 it was 2,614,000 tons, and in 1905 it was 3,296,000 tons. In 1905 about 1,731 steamers arrived, and of these, 801, with a tonnage of 1,522,000, were British; 612,000 tons of coal were imported in 1895, and 1,132,000 in 1905. In the same period the value of the wood imported rose from £E.496,000 to £E.1,200,000. Since 1904, grants of money amounting in all to £E.746,000 have been made to improve the accommodation of the port. The outer harbour is being enclosed at a cost of £E.120,000, and a new passage capable of allowing the largest commercial steamer to pass safely in and out of the port in all weathers is being made at a cost of £E.100,000. A new graving dock has been constructed.

Among places which may be visited if time permits are **Meks**, on the sea-coast to the south-west of the city, and **Ramleh**, on the coast to the north-east. The pair of granite obelisks which were brought from Heliopolis and set up before the Cæsarion, and are commonly known as "**Cleopatra's Needles**," stood near the railway station for Ramleh. The larger obelisk was given to the British by Muḥammad 'Ali early in the nineteenth century, but was not taken to England until 1877, when the expense of transport was defrayed by the late Sir Erasmus Wilson; after an eventful voyage it arrived in London, and now stands on the Thames Embankment. The

second obelisk, which was given to the Americans, now stands in New York. The obelisks were made for Thothmes III, but Rameses II added inscriptions to them in which he recorded his titles of honour and greatness. On the pedestal of "Cleopatra's Needle" the Earl of Cavan caused the following inscription to be cut:—

In the Year of the Christian Era 1798,

The Republic of France

Landed on the Shores of Egypt an Army of 40,000 Men,  
Commanded by their most able and successful Bonaparte,  
The Conduct of the General and the Valour of the Troops,  
Effected the entire subjection of that Country;

But under Divine Providence it was reserved for the British Nation  
To annihilate their ambitious Designs.

Their Fleet was attacked, defeated, and destroyed, in Aboukir Bay,  
By a British Fleet of equal Force,  
Commanded by Admiral Lord Nelson.

Their intended conquest of Syria was counteracted at Acre  
By a most gallant Resistance under Commodore Sir Sidney Smith;

And Egypt was rescued from their Dominion  
By a British Army, inferior in Numbers, but  
Commanded by General Sir Ralph Abercrombie,  
Who landed at Aboukir on the 8th of March 1801,  
Defeated the French on several Occasions,

Particularly in a most decisive Action near Alexandria  
On the 21st of that Month,

When they were driven from the Field, and forced to shelter themselves  
In their Garrisons of Cairo and Alexandria,  
Which Places subsequently surrendered by Capitulation.

To record to Future Ages these Events;  
And to commemorate the Loss sustained by the Death of  
Sir Ralph Abercrombie,

Who was mortally wounded on that memorable Day,  
Is the design of this Inscription.

Which was deposited here in the year of Christ 1802  
By the British Army on their evacuating this country,  
And restoring it to the Turkish Empire.

—“*Universal Geography, or Voyages and Travels,*”  
by Archibald Gibson. Vol. II, p. 257.

Those who are interested in the modern history of Egypt may visit the village of **Abukîr**, near which the Battle of the Nile was fought on August 1st, 1798. Horatio Nelson engaged the French Admiral Brueys and captured nine of the enemy's line-of-battle ships and burned two. The French ship "L'Orient" blew up with Brueys and 1,000 on board, and only about 80 escaped. At this place on July 25th, 1799, Napoleon with 5,000 soldiers defeated the Turkish army of 25,000 men; on March 8th, 1801, Sir Ralph Abercromby defeated the French here, and Abukîr fell into the hands of the British. About 3 miles from Abukîr are the ruins of the city of Canopus, or **Canopus**, which stood at the mouth of the Canopic arm of the Nile. At this place the god Canopus, in the form of a vase with a human head, was worshipped, and the Ptolemies built a temple there to Serapis. A legend declares that Canopus, the pilot of Menelaus, died and was buried here on the return of the Achæans from Troy; some derive the name of the town from this hero, but it is far more likely that the name of the town was called after the god Canopus. In old days a manufactory of *henna*, the dye used by women in staining the nails of their hands and feet, stood here. In the reign of Ptolemy III the priests of Canopus promulgated a decree in which they enumerated the benefits conferred on the country by the king, and ordered that certain festivals, etc., were to be celebrated in his honour. The decree was drawn up in two forms of Egyptian writing, *i.e.*, hieroglyphics and demotic, and in Greek, and copies of it were ordered to be set up in the great temples of the land. Three copies of the decree have been discovered, and the largest and finest of these monuments was found at Şân in the eastern Delta.

Some 30 miles further on the line is the town of Rashîd, or **Rosetta**, which marks roughly the site of the ancient city of Bolbitine, and stands near the mouth of the main western branch of the Nile. Rosetta was taken by the French in 1798, and by the British and Turks on April 19th, 1801; the Turks repulsed the British here on April 22nd, 1807. In the reign of Ptolemy V the priests of Memphis promulgated a decree similar in many ways to the decree of Canopus; it enumerated the great benefits which the king had conferred on the country, and ordered that certain honours should be paid to his statues in the temples of Egypt. The last paragraph commanded that copies of the decree, written in the three forms of writing mentioned above in connection with Canopus,



should be set up in all the great temples of Egypt. The last portion of the Decree reads:—"And the priests of all the temples which are called after his name shall have, in addition to all the other priestly titles which they may possess, the title of 'Servant of the god who maketh himself manifest, whose deeds are beautiful'; [*and this title shall be endorsed on all deeds and documents which are laid up in the temples*]; and they shall cause to be engraved on the rings which they wear on their hands, the title of 'Libationer of the god who maketh himself manifest, whose deeds are beautiful.' And behold, it shall be in the hands of those who live in the country, and those who desire [it], to establish a copy of the shrine of the god who maketh himself manifest, whose deeds are beautiful, and set it up in their houses, and they shall be at liberty to keep festivals and make rejoicings [before it] each month and each year; and in order to make those who are in Egypt to know [*why it is that the Egyptians pay honour—as it is most right and proper to do—to the god who maketh himself beautiful, whose deeds are beautiful, the priests have decreed*] that this DECREE shall [*be inscribed*] upon a stele of hard stone in the writing of the words of the gods, and the writing of the books, and in the writing of HAUI-NEBUI (*i.e.*, Greeks), and it shall be set up in the sanctuaries in the temples which [are called] by his name, of the first, second, and third [class], near the statue of the HORUS, the King of the South and North (Ptolemy, ever-living, beloved of Ptah), the god who maketh himself manifest, whose deeds are beautiful."

In obedience to this command the priests of Rosetta set up a copy of the decree of Memphis, inscribed on a slab of basalt, and a large portion of this slab was found by M. Boussard, a French Engineer Officer, in 1799, and was afterwards obtained for the British by the Treaty of Alexandria. This copy of the Memphis Decree is known as the **Rosetta Stone**, and from it was obtained the correct clue to the decipherment of the Egyptian hieroglyphics. The Rosetta Stone is in the British Museum.


## II.—ALEXANDRIA TO CAIRO.

BETWEEN Alexandria and Cairo are passed several of the most important towns in the Western Delta. Immediately on leaving the city the railway runs by the shore of Lake Maryût, the **Mareotis** of the classical writers, and the MERIT




of the hieroglyphic texts, where Hathor and

Sebek were worshipped. The country around was famous for its wine, and the Egyptians described it as the "vineyard of Amen"; it was watered by the Nile, and large numbers of fishermen and carriers lived there. During the Middle Ages large portions of the lake dried up, and the inhabitants of the country round about settled on the old lake-bed, and built villages there. During the war between the French and the British (1798-1801), the latter, knowing that the land round Alexandria was below sea-level, cut through the narrow strip of land between the sea and Lake Mareotis, and inundated the country with salt water. The villages were destroyed, and thousands of people were rendered homeless by this foolish, not to say wasteful, act. It can only be paralleled by the deed of the Alexandrians who, when Cæsar was besieging the city of Alexandria, let the sea into the cisterns of fresh water from which the inhabitants drank. The sea was let into Mareotis by a breach cut near Abuķîr. In recent years the drainage of Lake Abuķîr has been begun, and it is said that when this has been effected, an attempt will be made to reclaim all the land which the British submerged. Incidentally a slight benefit has accrued to Egypt from the submersion, for during the summer pure white salt would form in layers 3 or 4 inches thick, and, salt being a Government monopoly, some addition to the revenue was obtained.

The village of **Kafr Ad=Dawâr**, with 759 inhabitants, is passed about mile 17, and at mile 39 we arrive at **Damanhûr**, a town the inhabitants of which are engaged for the most part in the cotton trade. Its population in 1897 was 32,122. The town marks the site of the Egyptian town Temâi-en-Heru, , which the Romans called Hermopolis Parva. Damanhûr is the capital of the province of

Bahêra, and is a prosperous place, being an important cotton centre. There is little of interest in the town, and the mosques are not very attractive.

West of the railway at about mile 50 is the village of Nebireh, with 1,765 inhabitants, and quite close to it are series of mounds which mark the site of **Naucratis**, a city in which the Greeks were permitted to settle and trade by the kings of the XXVIth dynasty, who bestowed upon them many privileges. The Egypt Exploration Fund carried on a series of excavations at Nebireh in 1884-5, and the results are described in the *Third Memoir* published in 1888. The ruins do not repay the traveller who visits them for his time as it is four miles to and from the railway. At mile 54 is Atiai al-Barûd, commonly called **Teh-Al-Barûd**, a village with about 2,300 inhabitants; there are in the neighbourhood several mounds which probably contain the remains of Ptolemaïc or Roman towns, but none appears to have been explored.

At mile 64 **Kafr Az-zayyât**, a town on the east side of the Rosetta arm of the Nile, with nearly 10,000 inhabitants, is reached. The town is prosperous and thriving, but has little interest for those who are not occupied with the study of native character and customs. From Kafr Az-zayyât a journey may be easily made by river to the mounds at Sâ al-Hagar, which mark the site of **Sais**, the SAUT, , of the hieroglyphic inscriptions. They lie on the east side of the Rosetta arm of the Nile, and prove that Sais, the home of the kings of the XXVIth dynasty, must have been a large and a thriving city. The chief deity of Sais was the goddess Net, or Neith, to whom was ascribed all the powers of a self-produced deity. The city was raised artificially above the level of the surrounding country, and its walls were 100 feet high and 70 feet thick. The kings Amasis and Psammetichus were buried there. The mysteries of Neith, or Isis, were performed on the lake behind the temple of the goddess, who was made to declare, "I am what hath been, what is, and what will be"; they were, no doubt, a sort of sacred play in which scenes connected with the incidents of the death and sufferings of Osiris were represented. The temple of Neith, or Minerva, as the classical writers called her, must have been a wonderful building, and it won the admiration of Herodotus, who appears to have been much impressed with all that he heard about Sais. From Sâ al-Hagar by steamer down the arm of the Nile to Rosetta

is an easy journey, and the traveller may obtain many interesting examples of Delta scenery on the way.

About mile 75 we arrive at **Ṭantâ**, a town which in 1897 had a population of 57,289 souls; it is the capital of the great province of Gharbiya, and is a great commercial, social, and religious centre. From Ṭantâ railways run to Mansûra on the north-east and to Menûf on the south-west, and to Benha, and in this way the town is easily accessible from all parts. From one point of view it has a holy character, and Muḥammadans flock thither from outlying and seaport villages, and from the Western Delta, their object being to pay their vows at the tomb of Sayyid Aḥmad al-Badawî, a famous saint who was born at Fez in Morocco in the twelfth century, and who lived for many years at Ṭantâ, and died there. A mosque has been built there in his name, and folk having sicknesses of all kinds come to his tomb for healing. The festivals of this saint are three in number: one is observed in January, one at the end of March, and one in the beginning of August, but the last named is the greatest of all. Each festival begins on a Friday and ends on the next Friday. The inhabitants of Ṭantâ are somewhat fanatical at the best of times, but during the August festival they become much more so, for the whole town is given over to riotous rejoicings of every description, all the ordinary business of life is suspended, and clowns and buffoons of every class fill the main streets and open spaces of the town, and carry the revelry far into each night of the festival. In some quarters the scenes are indescribable.

In view of the great interest which has recently been taken in the Tomb of Shêkh Sayyid Aḥmad al-Badawî the following facts about his life may be useful. Abû al-'Abbâs Aḥmad ibn 'Alî al-Badawî was descended from Muḥammad the Prophet on both his father's and mother's side. He was born at Fez in Morocco, whither his parents had emigrated during the time of Al-Ḥaggâg, who was slaying the Ashrâf, or noble families in Mecca, towards the end of the XIIth century of our era. When he was seven years old his father took him back to Mecca (1206), and the whole family were welcomed by the inhabitants; here he lived until his father died in 1229. He was of so bold and fearless a disposition that he was nicknamed Al-Badawî, *i.e.*, the "desert man" and the "destroyer." He was deeply versed in the *Ḳur'ân*, and, after several years of profound study, adopted the life of a saint and became a recluse; he shunned society of all kinds, avoided conversa-

tion with his fellow-men, and having taken a vow of silence only talked to his friends by means of signals. In 1235 he saw three visions in one night, and in each of them a being appeared and said to him, "Arise, young man, and get thee to the place of sunrise, and when thou hast reached it, get thee to the place of sunset. And thou shalt go to Ṭanṭâ, and there shalt thou live." In obedience to these commands he rose up, and, having told his relatives what he had seen, went to 'Irâḳ, where he was welcomed by the shêkhs. Having visited the tombs of the saints, he set out for Umm Obêda, where there lived a courtesan of great renown and beauty called Fâtma bint Bar'î; he visited her, and preached to her, and she repented. Aḥmad then left for Egypt and went to Ṭanṭâ, where he took up his abode in the house of Shêkh Shuhêt. He went up to the roof and lived there, and spent his days and nights in gazing fixedly at the heavens. At length the pupils of his eyes turned from black to a fiery red, and they blazed like fire. It is said that he took neither food nor drink, and slept not for forty days at a time. Subsequently, he left the roof of the house and went to the village of Fîsha, where a certain man called 'Abd al-'Âll became his disciple. Aḥmad wore two veils, so that his glances, which were said to be death-dealing, might not injure those on whom he looked. One man insisted on seeing his face, and having done so fell sick and died. Aḥmad was tall of stature, with thick legs and long arms. His face was large, his eyes black, his nose aquiline, his skin brown; on his face were three smallpox marks, and on his nose two black spots, one on each side. He wore his turban and clothes until they dropped off him. His fame was great, and on his birthday Muḥammadans came to visit him from all parts of the East. He died in 1276,\* having nominated Shêkh 'Abd al-'Âll his successor.

The Mosque of Aḥmad at Ṭanṭâ is a fine and imposing building, and its courts and halls are of grand dimensions. The tomb of the saint is surrounded by a fine brass railing, with a massive gate, which is thronged with men and women, who, in turn, grasp the handles, and invoke the saint's help. The men ask his blessing on their business undertakings, and


\* I owe these facts to Mr. Elias G. Aggane, of Ṭanṭâ, and to Dr. Murad, of the same town. The former gentleman obtained permission for me to go through the Mosque of the Saint, and showed the interesting objects which are preserved in it. The visit was a most interesting one, and the scenes which we saw in the Courts of the Mosque were extremely instructive.

the women pray for children. On the right-hand side of the gate is a large wooden, metal-bound chest, with a slot, through which the visitors to the Mosque drop their offerings. About £E.35,000 are collected yearly in this box, chiefly in small coin, and the widow's mite (which in this case is one *para*, i.e., one-fourth of a farthing!) ranks equally with the gold coin of the cotton merchant. On the walls of the tomb-chamber are several beautiful large tiles, with extracts from the *Qur'ân* on them, and in one corner is a stone with deep hollows impressed in it, which are said to have been caused by the Prophet's foot. A portion of the hair of the Prophet is treasured in the Mosque. The *mimbar*, or pulpit, is a fine object. All day long the courts are crowded with pupils and students, who sit in circles on the floor round learned Mullas as they explain the *Qur'ân*, and take voluminous notes. The teaching here is carried on just as in the great Mosques of Damascus, Baghdâd, Kâdem, and Kerbela, and the Mosque of Aḥmad is undoubtedly the stronghold of uncompromising Muḥammadanism in Egypt, and, it may be added, of fanaticism. The students of the Mosque number about 5,000. In the Mosque are also the tombs of 'Abd al-'Âll and his brethren, and the tomb of Shêkh Mugâhid. The bodies of the dead are sometimes brought into the Mosque to receive Aḥmad's blessing before burial.

**The American Mission Hospital.**—Within spacious grounds, in a fine location to the north of the city, are the new and commodious buildings of the Ṭanṭâ Hospital. The hospital wards are located in two roomy buildings, along the entire length of which extend wide verandahs shaded from the hot sun by tiled roofs. In another building near these are the kitchens, &c., and the nurses' quarters. At the front is the administration building, which also contains the residence of the physicians; and on the ground floor are the rooms where a clinic is daily held, when hundreds receive treatment, a great many of them coming especially for eye diseases. Here also the patients receive religious instruction while waiting for treatment. This institution was opened in 1904, and is unique among the hospitals of Egypt in that it is intended solely for the **treatment of women and children**. Some hundreds are received annually as in-patients, and thousands are treated at the daily clinics. The physicians are women, assisted by a corps of American and English trained nurses, the Director being **Dr. Lawrence**, an American lady. The hospital was built with money contributed entirely by women and children

in the United States, and from these it receives its support. In addition to the medical and surgical treatment given, an effort is made to instruct the wives and mothers in the principles of cleanliness and hygiene, and in the care and feeding of children.

At mile 101 we arrive at the important junction of **Benha**, or more fully Benha al-'Asal, *i.e.*, "Benha of the Honey," so called because formerly it was famous for its honey, a pot of which is said to have been sent to Muḥammad the Prophet by the Copt Maḳawḳas, who betrayed the fortress of Babylon to the Arabs. Benha is the capital of the province Ḳalyûb, and had in 1897 a population of 8,462 inhabitants. Close to the town are a number of mounds which mark the site of the ancient city of **Athribis**. The ancient town was founded by the Egyptians, who called it Ḥet-ta-ḥer-âbt,

 *i.e.*, "the temple of the middle land," or

the temple in the province between the two great arms of the Nile, and was an important place under the Ptolemies, who enlarged it and set up many splendid buildings in it. In the fourth century of our era it was held by Ammianus Marcellinus to be one of the largest cities in the Delta. In Christian times a beautiful church stood here: it was 250 feet long, it contained 160 pillars, the sculptured sanctuary was ornamented with gold and silver, and in it was a figure of the Virgin inlaid with precious stones, and arrayed in silk, and close by were portraits of Michael, Gabriel, and other saints. The gold and silver lamps burned continually. The chief deity worshipped here by the Egyptians was the goddess Hathor, and the Christians appear to have transferred many of her attributes to the Virgin Mary.

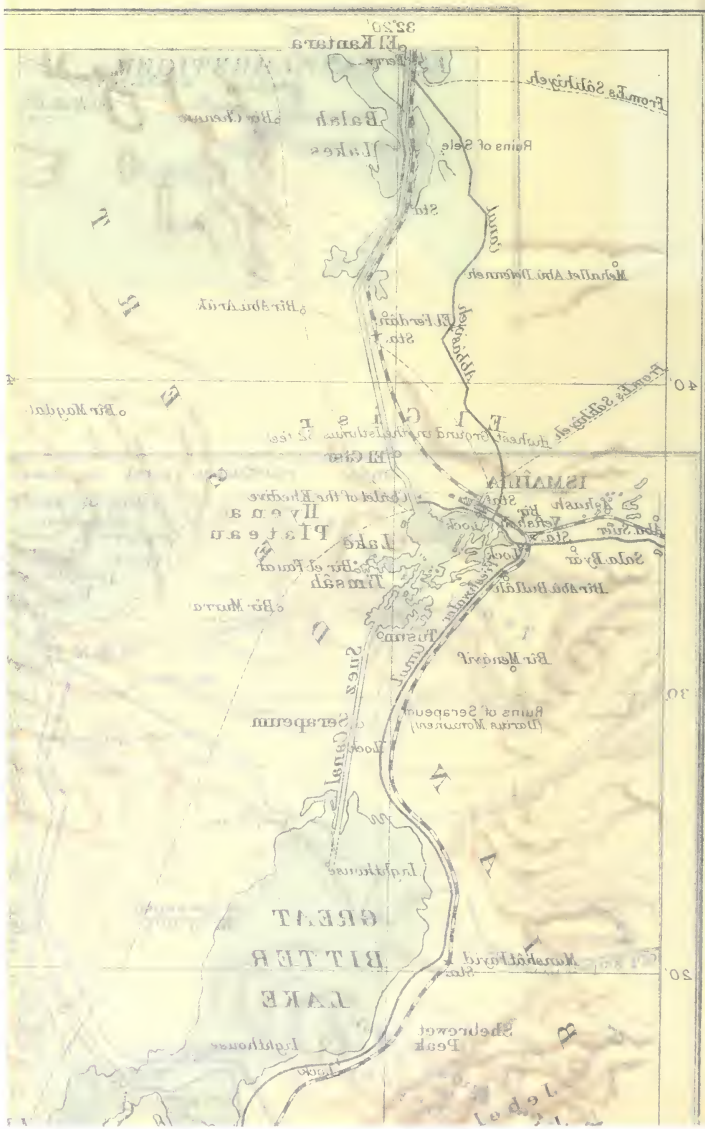
At mile 120 is the town of **Ḳalyûb**, with a population of 11,680 inhabitants, the capital of a district. From this town runs the main line to Zaḳâziḳ, in a north-easterly direction, and a short line, which runs due west, will take the traveller to the Barrages, which were designed and partly built by Mougel Bey, and finished by Sir Colin Scott-Moncrieff and Sir W. Willcocks. The Barrages are usually reached by train from Cairo to the little station of Al-Menâshi, on the western bank of the Nile, or by steamer from Cairo. After Ḳalyûb the railway runs nearly due south, and in a very short time the traveller has passed through the verdant suburbs to the north of the capital, and at mile 130 he enters **Cairo**.

### III.—PORT SA'ÎD, ISMA'ÎLÎYA, SUEZ, AND THE SUEZ CANAL.

**Port Sa'îd** is a town of very recent growth, and it owes its being entirely to the Suez Canal; in 1897 its population was 42,972, but the number must be far higher now, for in recent years large numbers of houses have been built there, and the inhabitants have increased greatly. Not very many years ago the site on which Port Sa'îd now stands was a spot whereon dwelt a few Arabs, who gained their livelihood as fishermen. When the engineers of the Suez Canal Company commenced operations on this narrow strip of sand there was barely sufficient room to erect a few tents and sheds. At first wooden houses, raised on piles, were constructed; and the dredgings from the harbour and from the channel leading to the mouth of the canal were employed for reclaiming and extending this sandbank. When the site for a port in the Mediterranean, at the entrance to the Suez Canal, had to be selected, it was difficult to find on the flat shore a spot possessing some natural advantages that might prove of use in the construction of a harbour. The reason which finally led the Company's engineers to select the position which Port Sa'îd now occupies was that the line of deep water was found to be less distant from the shore at that point—30 feet of water at 2,870 yards—than at any other in the vicinity of that part of the Gulf of Pelusus. The port is formed by two breakwaters or moles; the western mole is about 2,726 yards long, and the eastern 1,962 yards, and the area which they enclose is triangular, and of about 550 acres. These moles are 26 yards wide at the base, 12 yards high, 6 yards wide on the summit, and the slope of the sides is 1 in 1. Each block weighs 22 tons, and cost about £17. At the entrance to the port the depth of water is 30 feet, but the uniform depth of water in the harbour is 26 feet. On the west mole is a lighthouse nearly 180 feet high, and the flash of its electric light can be seen on a clear







32° 20'

El Kanata

From El Sahyeh

Ruins of Sele  
Balah  
Lakes

Canal

Mahallat Abu Iwanah

El Ferdan  
Sta.

40

From El Sahyeh

El Giza

ISMAILIA

Lake  
Pitara

Lake  
Timash

El Bahig  
Sta.

El Bahig  
Lakes

El Bahig  
Lakes

El Bahig  
Lakes

30

Ruins of Serpent  
(Darius Monarch)

Canal

El Bahig  
Lakes

El Bahig  
Lakes

El Bahig  
Lakes

El Bahig  
Lakes

El Bahig  
Lakes

El Bahig  
Lakes

El Bahig  
Lakes

El Bahig  
Lakes

El Bahig  
Lakes

20

GREAT  
BITTER  
LAKE

Shelbourn  
Peak

Shelbourn  
Peak

Shelbourn  
Peak

night at a distance of about 20 miles. Beyond the lighthouse, on the same mole, is a fine statue of Ferdinand de Lesseps, who was born in 1805 and died in 1894, and who is famous as the builder of the Suez Canal. In Port Sa'id there is little to be seen which is not connected with shipping and the Canal, but the coaling operations which are here carried out on a very large scale, however unpleasant to the traveller, are always a source of interest. Loaded barges are brought alongside the vessel which is to be coaled, but before they are made fast gangways are run up, and scores of men, each bearing a basket of coal, immediately begin their work amid shouts and cries and singing. The largest steamer, which may require several hundreds of tons of coal, can be supplied in about two hours, and when the work is carried on at night, the huge fires which illumine the barges produce a peculiarly weird effect. The steam tramway on the west bank of the Canal, which connected Port Sa'id with Isma'iliya, has been converted into a railway, and the visitor is now able to journey to Cairo in four and a half hours instead of seven as formerly.

The Suez Canal Company are carrying on extensive works at Port Sa'id, and in about five years' time the harbour will have been increased to more than twice its present size. On the eastern side a large basin is being dredged for the use of colliers and petroleum ships, and the Sherif basin on the western side is being doubled in size and deepened to 30 feet. It is proposed to renew the old eastern breakwater and to continue it towards the western breakwater.

The **Suez Canal**.—A glance at the map of Africa will show that this vast country is attached to Asia by means of a relatively very narrow strip of land, *i.e.*, the Isthmus of Suez, and a closer examination reveals the fact that this strip of land, though consisting chiefly of swamp and sand, has for thousands of years been a serious obstacle to communication by ship between Europe and the East. At the south end of the Isthmus is the Gulf of Suez, and at the north of it rolls the Mediterranean. It is possible that in remote ages the sea flowed entirely over the place where the Isthmus now is, but some authorities hesitate to assert this, because the marine fauna of the two seas neither resemble each other, nor are found together. In historic times probably nothing more than a series of salt-water lagoons existed between the two seas, and this must certainly have been the case in the Pharaonic period, otherwise the kings of Egypt would never have felt compelled

to attempt the great work of constructing a canal. The Egyptians in the reign of Rameses II, B.C. 1330, seem to have contrived to make a canal, about  $92\frac{1}{2}$  miles long, which ran from the city of Bubastis to the head of the Gulf of Suez; this canal passed through the Bitter Lakes for a distance of about 27 miles. Some 720 years later, Nekau (Necho), the son of Psammetichus, determined to make a canal to connect the Nile with the Red Sea, and he began the work.

Herodotus tells us that he was warned to desist from the undertaking by an oracle which declared that he was only constructing it for the use of the barbarians. Notwithstanding the threats of famine and disaster which the oracle indulged in, Necho carried on the work until he lost 120,000 Egyptians, when he was compelled to abandon it. The labours of Necho were, however, not in vain, for Darius the Persian made use of them in the construction of his canal, and this channel was maintained and improved by the Ptolemies, and later by the Romans under Trajan. Herodotus says that the canal was sufficiently wide to admit two triremes abreast, and the navigation from sea to sea occupied about four days; Pliny estimated its width at 100 feet, and Strabo at 100 cubits, *i.e.*, 150 feet, and both writers are probably correct, for the traces of the canal which still exist indicate that its width varied between 100 and 200 feet. Cleopatra, after her defeat at Actium, endeavoured to save the remnant of her fleet by passing it through this canal into the Red Sea, but she failed, owing to the lowness of the Nile at that season.

Of the history of the canal during the early centuries of the Christian era we know nothing, but it seems that it must have become blocked, for shortly after the conquest of Egypt by the Arabs in 640 'Amr ibn-al-'Aṣī, Muḥammad's general, proposed to make a canal direct from Suez to the Gulf of Pelusium, and to restore the old canal of the Pharaohs. His object was to connect Egypt with Arabia, and to make a route for the transport of grain from one country to the other. 'Amr's commander-in-chief opposed the scheme until 649, when the canal was reopened, and it remained in a navigable condition for about 18 years; it was filled up in 767 by a Caliph who was fighting against Mecca and Medīna, and who hoped, by stopping the supply of grain, to starve out the populations. Between the ninth and the eighteenth centuries many far-sighted rulers wished either to open up the old canal or to make a new one, but the cost and labour of such an

undertaking prevented the translation of the wish into work.

In 1798 Napoleon Bonaparte, having himself found remains of the old Egyptian canal near Suez, at once perceived the importance of water communication between the Mediterranean and the Red Sea, and appointed a Commission to inquire into the matter; and M. Le Père was directed to prepare a plan for a line of canal across the Isthmus of Suez, which should include the restoration of the old channel. M. Le Père worked under great difficulties, for the country was so unsettled that on several occasions he and his surveyors had to beat a hasty retreat, under the escort of soldiers, to places of safety. Moreover, by some extraordinary mistake he declared the level of the Red Sea to be 30 feet higher than that of the Mediterranean, and he proposed to overcome the difficulty as to levels by a series of locks. He was so certain of the correctness of his views that he wrote:—"It is therefore certain, after a careful study of the surveys we have made, that the Delta is liable to be inundated by the waters of the Red Sea, and that the fears entertained by the ancient Egyptians of submersion in case a canal were made were well grounded in past times, when the Delta, and the bed of the Nile itself, were undoubtedly at a lower elevation." On hearing M. Le Père's conclusions, Napoleon, though baffled, did not give up the idea of carrying out the scheme, and, had circumstances permitted, we may well believe that he would have caused the canal to be made.

During the early years of the last century many schemes were propounded, all of which assumed the correctness of M. Le Père's views as to the difference in the level of the two seas, and among them was one by M. Talbot, who proposed to build a canal from Suez to Cairo, to take it by an aqueduct over the Nile at Cairo, and thence to the Mediterranean at Alexandria. In 1846 M. Bourdaloue, after making a double survey from Suez to Tineh, and from Tineh to Suez, decided that the difference between the levels of the two seas was so slight that, if the canal were made, it would be unnecessary to face the embankments, except in places near the Red Sea. In 1849 M. Ferdinand de Lesseps began to study M. Le Père's report, and to work out a scheme for a canal across the isthmus, and very soon afterwards he came to the conclusion that it was possible to make one. He possessed influence at Court, and

a close friendship existed between Muḥammad 'Ali and his successors and the family of De Lesseps. In 1854 he brought his plans before Sa'īd Pâsha, who supported them warmly and gave him a preliminary concession which authorised him to form a company for the purpose of excavating a canal between the two seas. M. de Lesseps visited England, and found many capitalists ready to help him, but the British Government under Lord Palmerston looked coldly on the scheme, and even the French Government were not over-pleased with it. When it became evident that the Company would certainly be floated, the British Government, through the British Minister at Constantinople, brought all its influence to bear on the Porte to induce it to veto the making of the canal. As soon as possible M. de Lesseps had a new survey of the route made by Linant Bey and Mougel Bey, which was finished in 1855, and submitted to an International Commission nominated by the Great Powers of Europe. The Commission declared the scheme to be possible, and M. de Lesseps obtained a second concession, notwithstanding that the Sultan had declined to confirm the previous one which had been submitted to him by the Viceroy. The Suez Canal Company was then finally organised, nearly on the same basis on which it at present stands; the concession is to last 99 years from the date of the opening of the canal, and the Government to receive 15 per cent. annually of the earnings of the Company.

In January, 1856, a new clause was inserted in the concession, which provided that four-fifths of the workmen should be Egyptians. This implied that the Egyptian Government was bound to find this proportion of labourers, which at that time amounted to 20,000 *fellahin*, or peasant farm-labourers. The Porte objected to some of the details connected with the working of the scheme, and so brought everything to a standstill for nearly two years. Finally, the whole matter was submitted for arbitration by the Viceroy of Egypt to the Emperor Napoleon, who in July, 1864, awarded the Company an indemnity of £3,360,000. Meanwhile M. de Lesseps had many serious difficulties to contend against, and he and his engineers were ordered to leave the country; and on one occasion, when cholera was raging, all their workmen ran away. When the works were commenced, the engineers were confronted with the difficulty of obtaining drinking water. In 1856 the Egyptian Government had agreed to make a fresh-water canal from Isma'îliya to Port Sa'īd, but having experience

of the tactics of high officials, M. de Lesseps soon realised that if it was to be made within any reasonable period his Company must make it. Before the fresh-water canal was constructed, 3,000 camels and donkeys were employed in carrying water from the Nile to the works; when the Company had made the fresh-water canal, the Egyptian Government in 1863 purchased it for £400,000.

The machinery employed in the making of the Suez Canal cost £2,400 000 and it is calculated that 96,938,066 cubic yards of mud, sand, etc., were dredged and excavated; the cost of the coals consumed was £40,000 per month. Mention has already been made of the difference in level which exists between the Mediterranean Sea and the Red Sea, and we may also note in passing the action of the tide, which is felt in the southern portion of the canal between Suez and the Bitter Lakes. There is a regular flow and ebb, the flow running in for seven hours, and the ebb running out for five hours. At the Suez entrance the rise at spring tides, unless affected by strong winds, is between 5 feet and 6 feet; about half way from Suez to the Small Bitter Lake, a distance of 6 miles, it is under 2 feet; at the north end of the Small Bitter Lake, a few inches only; while at the south end of the Great Bitter Lake there is scarcely any perceptible tidal influence. Since the filling of Lake Timsâh by the waters of the Mediterranean in April, 1867, the level of the Great Bitter Lake has risen 4 inches, and there is a current of from half a mile to a mile per hour always running from Lake Tim-âh towards the Mediterranean.

The exact distance across the isthmus from Tineh, which marks the site of Pelusium, to Suez is only 70 miles, but the actual distance which the canal traverses from Port Sa'ïd to where it enters the Red Sea, a little to the south-east of Suez, is 100 miles. This additional length is amply compensated by the natural advantages gained in the adoption of the present line, and the credit of suggesting this particular route is due to M. Lavallay, who saw how the work would be facilitated, and the moneys economized by making the beds of Lakes Menzâleh, Balah, Timsâh, and the Bitter Lakes form parts of the bottom of the new canal. About 60 miles of the canal's course lies through these lakes. The width of the canal at the Suez end is about 300 yards in the widest part. The average width of the dredged channel is about 90 yards, and the average depth about 28 feet.

The inauguration of the Suez Canal took place on November 16th, 1869, with splendid ceremonies. A benediction of the canal in Arabic was pronounced by the Shêkh Apagada of Cairo, and Monsignor Bauer, Archbishop of Alexandria, conducted an impressive service in the presence of the Khedive, the Emperor of Austria, the Empress of the French, and a crowd of notables of every nationality, and pronounced an eloquent encomium on M. de Lesseps, and on the "obscurs illustres" who had fallen in the course of the work. The cost of entertaining the guests and the inaugural fêtes is said to have been about £2,000,000; some declare that they cost £4,000,000, and some name even a higher figure. The Opera House at Cairo cost £60,000, the palace built at Isma'îliya for the occasion £40,000, and for several weeks hospitality was dispensed lavishly to everyone who asked for it from one end of the canal to the other. At the opening ball 6,000 persons were present, but of these 2,000 were uninvited.

The total amount of money received by the Suez Canal Company up to April 30th was £13,853,866. The original capital was subscribed in 400,000 shares of £20. In 1868 an additional sum of £4,000,000 was needed, and 333,333 bonds at £12 were issued; only £1,143,687 of this amount were subscribed, and the balance of £2,856,313 was raised in a few days by lottery. In 1871 a loan of £800,000 was raised, and further loans were raised in 1880 and 1887. Besides the ordinary shares there were 100,000 founders' shares, which gave their owners the right to participate in the surplus profits under certain conditions. In 1875 Isma'îl Pâsha sold 176,602 Suez Canal shares to the British Government for £3,976,582 sterling; these shares are now worth more than £25,000,000. The following figures will illustrate the development of traffic on the Suez Canal:—

Year.	No. of Vessels.	Gross Tonnage.	Receipts.
			Francs.
1869	10	10,557	54,460
1870	486	654,915	5,159,327
1871	765	1,142,200	8,993,732
1872	1,082	1,744,481	16,407,591
1873	1,173	2,085,072	22,897,319
1874	1,264	2,423,672	24,859,383



Year	No. of Vessels.	Gross Tonnage.	Receipts.
			Francs.
1875	1,494	2,940,708	28,886,302
1876	1,457	3,072,107	29,974,998
1877	1,663	3,418,949	32,774,344
1878	1,593	3,291,535	31,098,229
1879	1,477	3,236,942	29,686,060
1880	2,026	4,344,519	39,840,487
1881	2,727	5,794,491	51,274,352
1882	3,198	7,122,125	60,545,882
1883	3,307	8,051,307	65,847,812
1884	3,284	8,319,967	62,378,115
1885	3,624	8,985,411	62,207,439
1886	3,100	8,183,313	56,527,390
1887	3,137	8,430,043	57,862,370
1888	3,440	9,437,957	64,832,273
1889	3,425	9,605,745	66,167,579
1890	3,389	9,749,129	66,984,000
1891	4,207	12,217,986	83,422,101
1892	3,559	10,866,401	74,452,436
1893	3,341	10,753,798	70,667,361
1894	3,352	11,283,854	73,776,827
1895	3,434	11,833,637	78,103,717
1896	3,409	12,039,858	79,569,994
1897	2,986	11,123,403	72,830,545
1898	3,503	12,962,631	85,294,769
1899	3,607	13,815,991	91,318,772
1900	3,441	13,699,237	90,623,608
1901	3,699	15,163,233	100,386,397
1902	3,708	15,694,359	103,720,020
1903	3,761	16,615,309	103,620,268
1904	4,237	18,661,092	115,818,479
1905	4,116	18,310,442	113,866,796

Of the 4,116 vessels which passed through the canal in 1905, 2,484 were British, 600 German, 272 French, 219 Dutch, 139 Austro-Hungarian, 70 Russian, 91 Italian, 26 Spanish, 66 Norwegian, 26 American, 23 Danish, 21 Turkish, 12 Greek, 8 Swedish, 2 Egyptian, 5 Portuguese, 1 Chinese, and 1 Argentinian. Since the introduction of the electric light, ships have passed through the canal by day and by night. In 1905 the mean duration of passage for all vessels navigating the canal was 18 hours 35 minutes; in 1904 it was 18 hours 8 minutes, notwithstanding that the percentage of vessels navigating by night increased from 95.7 per cent. in 1904 as compared with 96.1 per cent. in 1905. The following

figures illustrate the increase in the number of passengers carried :—

Year.	Total.	Year.	Total.
1870 ...	26,758	1888 ...	183,895
1871 ...	48,422	1889 ...	180,592
1872 ...	67,640	1890 ...	161,352
1873 ...	68,030	1891 ...	194,473
1874 ...	73,597	1892 ...	189,820
1875 ...	84,446	1893 ...	186,498
1876 ...	59,614	1894 ...	166,003
1877 ...	72,821	1895 ...	216,940
1878 ...	96,363	1896 ...	308,241
1879 ...	82,144	1897 ...	191,224
1880 ...	98,900	1898 ...	219,729
1881 ...	86,806	1899 ...	221,348
1882 ...	121,872	1900 ...	282,203
1883 ...	119,176	1901 ...	270,221
1884 ...	151,916	1902 ...	223,775
1885 ...	205,949	1903 ...	195,232
1886 ...	171,410	1904 ...	210,849
1887 ...	182,996	1905 ...	252,694

The saving of distance effected by the Suez Canal for a ship sailing from New York, or England, or Marseilles, or St. Petersburg, to the East amounts to 3,600, 4,840, 5,940, and 4,840 nautical miles respectively.

The Suez Canal Company's Steam Tramway from Port Sa'id to Isma'iliya, which has now been converted into a railway, was 80 kilomètres long; stations were passed at Râs al-'Êsh (kilomètre 15), at kilomètre 24, at kilomètre 34, at Al-Ḳanṭara (kilomètre 45), at kilomètre 55, and at Al-Ferdân (kilomètre 65).

#### IV.—PORT SA'ÏD TO SUEZ, viâ THE SUEZ CANAL.

ON leaving Port Sa'ïd the canal at once enters **Lake Menzâla**, through which the channel runs for 29 miles; the waters of the lake are shallow, and the bottom is mud, which has been deposited by the Pelusiac, Tanitic, and Mendesian branches of the Nile, all of which flow through the lake. The banks on each side of the canal were formed of the materials which were dredged up from the bottom. Enormous flocks of water fowl may be seen standing in shallow lagoons at a short distance from the tramway. In the district which is now nearly all covered by Lake Menzâla stood the famous city of Tanis, the capital of the Tanitic Nome, which is familiar to all under the name of Zoan (*see* Numbers xiii, 22); the whole district itself is probably that which is called the "Field of Zoan" in Psalm lxxviii, 12, 43. The fields for many miles round were exceedingly fertile, and wheat and vines were grown abundantly. About the eighth or tenth century, through causes which have been explained elsewhere, the sea invaded the district which, until the present day, has remained a shallow marsh. The draining of Lake Menzâla has been begun, and in a few years' time we may hope to see the ground occupied by crops of wheat, etc.

At the end of Lake Menzâla is **Al-Ḳanṭara**, *i.e.*, "the Bridge"; the place bears this name because it stands on the narrow strip of land which divides Lake Menzâla from **Lake Balah**, and which may be regarded as a bridge. As a matter of fact the old caravan route between Egypt and Syria passed over this "bridge." A little to the north of Al-Ḳanṭara are the mounds of Tell Defenna, which mark the site of the city Tahapanes (Jeremiah ii, 16), *i.e.*, the Daphnæ of the Greeks. The canal runs for two miles between low sand hills, when it enters Lake Balah, which is eight miles long; at the end of the lake is **Al-Ferdân**, and here the canal enters a cutting which extends to Lake Timsah. Four miles south of Al-Ferdân is **Al-Gisr**, which is the deepest cutting along the whole course of the canal, for mud and sand had to be

excavated to a depth of about 70 feet. Three lines of tramway were laid down, and six engines and 250 wagons were employed in removing the soil; the work was finished in January, 1868. It was to this point that, during the early stages of the undertaking, the 20,000 *fellahin* who were supplied by the Government were sent in order to make a narrow channel wherein the dredgers could be floated and utilised. Two years were spent in making this channel, and then the waters of the Mediterranean flowed into the basin of Lake Timsâh, which took five months to fill. Most of the excavation was done by piece work, and each labourer earned from 1s. 6d. to 2s. 6d. per day. The circumference of Lake Timsâh is nine miles, and 95,000,000 cubic yards of water were required to fill it. On the north bank of **Lake Timsâh**, *i.e.*, the Crocodile Lake, stands the flourishing little town of **Isma'îliya**, which was called after Isma'îl Pâsha; the population is about 7,200. The town contains many pretty villas with gardens, and the verdant *lebbek* tree has been planted generously along the roads, which are clearly defined and well kept. A great deal of taste has been displayed by the inhabitants in laying out the streets and squares, and looking on the town from a distance it seems incredible that less than 50 years ago its site was a howling wilderness. Here the sweet-water canal which is brought from the Nile at Zaḳâziḳ, 50 miles distant, divides into two branches, the one entering the Suez Canal by double locks and the other running on to Suez. From 1862, when the town was founded, until 1877 the health of its inhabitants was very good; in the latter year, however, 335 cases of fever appeared, and the disease became endemic, and between 1884 and 1897 there were 1,700 cases of fever each year, and between 1898 and 1902 there were 1,800 cases of fever. Up to the end of 1897 the Suez Canal Company had spent nearly £32,000 on sanitary works and medicine, but no impression was made on the fever. Subsequently Major Ross was invited to examine the town, and he came to the conclusion that the fever was caused by the *anopheles* mosquito, which bred in vast numbers in the pools of stagnant water that lay round the town. On December 27th, 1902, it was decided to adopt Major Ross's system of dealing with the insect, and in 1903 there were only 213 cases of fever as against 2,209 in 1902. Of the 213 cases in 1903, 203 were cases of those who had had fever previously; thus the number of new cases in 1903 was only 10.

The second half of the Suez Canal, that from Isma'îliya to the Red Sea, may be divided into two portions; the first extends from Lake Timsâh, through the cutting of ʾTusûn to the southern end of the cutting of the Serapeum, and the second from the **Bitter Lakes** and through the Shalûf cutting to Suez. Near the Serapeum monuments of Darius have been found. The length of the Bitter Lakes is about 24 miles. In the **Shalûf** cutting a stratum of conglomerate rock was found, about 52,000 cubic yards of which had to be blasted and cleared away. Numerous fossil remains were found here, and those of the shark in considerable quantities.

On approaching the town of **Suez** the canal is continued into the Gulf of Suez, which ends in a shallow. In 1860, before the works were begun, Suez was an unimportant village, containing, according to Mr. J. Clerk, about 4,000 inhabitants, who lived by fishing and by work on the large steamers which embarked and disembarked passengers by the overland route; the absence of a good supply of fresh water and the dearness of provisions effectually prevented the growth of the town. In 1897, however, its inhabitants numbered 17,173 persons. Formerly, after the opening of the Suez Canal, when passengers disembarked and embarked at Suez, the little town was comparatively prosperous, but in recent years, in spite of the reclamation of land and the plentiful supply of fresh water, its development has become arrested. The history of Suez in antiquity is not very clear, and though a few unimportant objects of the dynastic period have been found in its neighbourhood, the Egyptian inscriptions yield no information about it. Classical writers speak of a town or fortress called Clysma, which was situated at the head of the western gulf of the Red Sea, and it seems that it must have stood quite near the modern Suez. An ancient tradition makes the passage of the Israelites across the Red Sea to have taken place near here. There is little to interest the traveller in Suez, for the bazaars are unimportant, and the shops only contain the tawdry things which are bought by the poorest of native travellers in their passage through the town. As Port Sa'îd is fittingly ornamented with a statue of M. de Lesseps, that wonderful man to whom the world owes the successful completion of the Suez Canal, so is Suez ornamented with a statue of **Thomas Waghorn**, which was set up by M. de Lesseps on the island made from the dredgings of the canal. Waghorn was born in 1800, and died in January, 1850. He served in the navy for six years,

and was a pilot in the Bengal Service for five years ; between 1827 and 1830 he advocated the overland route from Cairo to Suez for passengers to India, and before 1841 actually proved his views to be possible by organising the transport service for it. He arrived in London on October 31st, 1845, bringing with him the Bombay mail of October 1, and the ordinary express mail did not arrive until two days later ; he was fully persuaded that he could bring the mail from Bombay to London in 21 days. He was made lieutenant in the Royal Navy in 1842, but the man who had done so much for Britain and British commerce, and had fought in the Burmese war, was allowed to end his days in penury and to die in want.

Travellers to Suez who have a day to spare usually visit the **Well of Moses**, or Fountain of Moses, which is situated on the eastern shore of the Gulf of Suez, about 7 miles from the town. Tradition asserts that Moses and the Children of Israel rested here and drank water after they had crossed the sea, but the Moses after whom the place is named was probably not Moses the great law-giver. The Well of Moses is in reality a small oasis, about half a mile in length, where there were said to have existed originally seven gardens or groves, and 12 fountains of brackish, or actually salt, water. There are many beautiful date palms here, and the luxuriant growth of green things is very refreshing to the eye. The tradition referred to above would identify the Well of Moses with Elim "where were "twelve wells of water, and three score and ten palm trees," and where the Israelites encamped (*see* Exodus xv, 27). Another tradition says that the waters which the Israelites drank were made sweet by a plant which Moses cast into it by Divine command, and this would identify the place with Marah (Exodus xv, 23-25).

Antoninus, called by some the "martyr," tells us in his "Itinerary" how he journeyed to Sachot and to Magdal, and also to the place where there were 72 palms and 12 wells. Here there were a little castle called Surandala, and two houses for receiving strangers, and here he saw pepper trees growing, and plucked some of their fruit. Next he came to the place where the Israelites camped after crossing the sea, and then he passed on to the spot on the sea shore where they came up out of the sea. Here he found a chapel dedicated to Elijah, and on the other side of the sea, where the Israelites entered it, a chapel dedicated to Moses. Close by was the little town of Clysmata to which the ships from India

came. Stretching out of the sea he found a gulf which reached far inland, and wherein ebbed and flowed the tide, and Antoninus declares that when the tide was out it was possible to see the weapons of Pharaoh and the remains of the wheels of his chariot, all of which, however, were turned into marble. Antoninus made his famous journey about the year 570, but the tradition about the scene of the overthrow of the hosts of Pharaoh is considerably older. This narrative is interesting because it shows that the belief which asserted that the Egyptian army was drowned near Suez was accepted in his day; it is also important as proving that Clysma was a port for ships which traded between India and Egypt, and it suggests that the Indian merchandise was carried overland, probably to the city which is represented by the modern Cairo, and to Alexandria. Had the canal from the Red Sea to the Nile (Amnis Trajanus) been in working order, the wares of India would no doubt have been carried by it to the great cities of the Delta.

---

## V.—PORT SA'ÏD TO CAIRO.

At the present time the traveller to Cairo from Port Sa'ïd proceeds by the New Railway to Isma'îliya, and then joining the Cairo-Suez Railway continues his journey to the capital, *viâ* Zaḳâziḳ, Benha, and Ḳalyûb. Formerly the first part of the journey was made by means of the Suez Canal Company's Steam Tramway, which was 80 kilomètres long, *i.e.*, 50 miles, and occupied about three hours. Halts were made at stations at kilomètre 15 (Râs al-'Èsh), at kilomètre 24, at kilomètre 34, at kilomètre 45 (Al-Ḳanṭara, with about 600 inhabitants), at kilomètre 55, and at kilomètre 65 (Al-Ferdân). Formerly the great ocean steamer companies disembarked their passengers for Cairo at Isma'îliya, or the traveller was at liberty to proceed thither in the post-boat which ran between Port Sa'ïd and Isma'îliya. It was soon found, however, that the stoppage of the mail steamers on their way to Suez interfered with the working of the general traffic in the Canal, and that it also raised difficulties with the Quarantine Board, and, as the post-boat was small and possessed but insufficient accommodation, the Suez Canal Company built a steam tramway, which they allowed to be used for the transport both of the mails and passengers. It was, however, evident that, although this tramway was a great improvement upon the means of communication between Port Sa'ïd and Isma'îliya which previously existed, it was totally inadequate for the needs of the traffic which was growing by leaps and bounds between the two places. There was much talk of building a railway across Lake Menzâla to join the Cairo-Damietta line at Manṣûra, but at length the Egyptian Government, acting on the advice of the Railway Administration, decided that the best way to connect Port Sa'ïd with the capital was to substitute a railway of the ordinary gauge of the State Railways for the Suez Canal Company's Steam Tramway. As the result of the negotiations which went on between the Government and the Company the latter agreed to convert the tramway into a railway of the ordinary gauge, but the actual work of converting the line was to be carried out by the Railway Administration




at the expense of the Company. The Company is to be reimbursed by means of annuities, calculated at 4 per cent., including interest and sinking fund. These annuities run until the expiration of the concession in 1968. The total cost of the work, including compensation for the present tramway, was estimated to amount to between £E.350,000 and £E.400,000. The capital cost of conversion was £E.240,000. The amount of the annuity is therefore between £E.16,000 and £E.18,000. The Railway Administration estimated an increase in receipts of about £E.90,000, of which £E.30,000 would be profit. The time required for converting the tramway into a railway was estimated at 18 months, but the work was delayed for several months through the cholera epidemic, and the new line was not opened for traffic until the end of 1904. The receipts from the tramway in 1902 were £E.6,019; in 1903 they were £E.10,730; in 1904 they were £E.13,737. During the same years the receipts from goods were £E.1,876, £E.2,037, and £E.5,139 respectively. The traffic on the Port Sa'îd line has been very disappointing, for the receipts for first-class passengers actually show a falling off, whilst the increase in numbers is very small. The number of passengers booked at Aswân alone is about double the number dealt with at Port Sa'îd (*Egypt*, No. 1 (1906), p. 51.)


After leaving Isma'îliya, which is about 94 miles from Cairo and has already been described, the first place stopped at is **Nefîsha**; this is merely a station that belongs to the triangle by which trains to and from Cairo and trains to and from Suez arrive at and depart from Isma'îliya. Nefîsha is between two and three miles from Isma'îliya; here the Fresh Water Canal divides, one branch running into Isma'îliya, and the other into Suez, a distance of nearly 50 miles.

About 12 miles from Nefîsha is **Abû Suwêr**, the first station in the Wâdî ṬŪmîlâṭ; this Wâdî, or valley, is about 30 miles long, and runs almost due east and west, and leads into the tract of country which is called Goshen in the Bible. At mile 18 from Isma'îliya is **Maḥsamah**, a village which stands on the site of a part of a frontier fortress town built by Rameses II, about B.C. 1300. Between Maḥsamah and Abû Suwêr are a number of ruins to which the name **Tell al-Maskhûta** has been given; this name means the "hill of the statue," and the place was thus called by the Arabs because of a monolithic group in red granite, representing a king sitting between two gods. The inscriptions on the

back of the group showed that the king was Rameses II, and Dr. Lepsius, without any hesitation, identified Tell al-Maskhûta with the city of "Raamses" built by the Israelites during the oppression. This identification was generally accepted, and the place was henceforth called "Raamses" by Europeans until 1883, when the excavations which Professor Naville\* made on the site proved that the Egyptian town which stood here was not Raamses at all, but **Pithom**, and an inscription gave the information that the district was called THUKU

 @ ), by the Egyptians, and **Succoth** by the Hebrews.

These discoveries were of great importance, for they showed beyond a doubt that Pithom was a town in Succoth, and that Succoth was in the neighbourhood of Goshen. Joseph said to Jacob, "And thou shalt dwell in the land of Goshen, and "thou shalt be near unto me . . . and there will I nourish "thee" (Genesis xlv, 10); and it was to Goshen that Jacob came from Canaan (Genesis xlvi, 28), and "Israel dwelt in the "land of Egypt, in the country of Goshen; and they had "possessions therein, and grew and multiplied exceedingly" (Genesis xlvii, 27). We see that the Hebrews called Thuku "Succoth," which means "tents," not because the Egyptian name meant "tents," but because they pronounced Thuku as Suku, and this done, popular etymology supplied a Hebrew

meaning. In much the same way the word MESU  † which means "child," was turned into the proper name "Moses" (Mosheh), and this done, the Hebrew philologists connected it with a root in their own language, which means "to draw out," as Professor Naville has already remarked. In Exodus i, 11, ff, we read, "Therefore did they (*i.e.*, the "Egyptians) set over them taskmasters to afflict them with "their burdens. And they built for Pharaoh treasure cities, "Pithom and Raamses . . . And the Egyptians made the "children of Israel to serve with rigour: and they made their "lives bitter with hard bondage, in mortar, and in brick, and in "all manner of service in the field: all their service, wherein "they made them serve, was with rigour." The name of the

\* See *The Store City of Pithom*, London, 2nd edition, 1903.

† The name MESU  has actually been found in hieroglyphics. (See Ostrakon in the British Museum, No. 5631).

Egyptian town excavated by Professor Naville was Pa-Temu



, whence is derived the Hebrew form Pithom

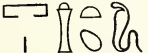

with which all are familiar. In the course of the excavations a large number of chambers were found, the walls of which were built of crude bricks, and were from 6 to 9 feet thick, the chambers were rectangular in shape, and were not connected by doors or any other opening. There is little doubt that these chambers were the store-places for grain, which was shot into them through holes in the roofs, and it is evident that a very large reserve of grain could be kept in them. The object of such "treasure cities," or rather store cities, was to supply the troops that were stationed on the frontier to "ward" "the marches" between Egypt and Syria. The town of Raamses was not far from Pithom, and there is every reason to assume that it was in the construction of the crude brick buildings which belonged to them that the Israelites worked. In respect of the bricks of Pithom, Mr. Villiers Stuart remarked (*Egypt after the War*, p. 81), "I carefully examined the chamber walls, and I noticed that some of the corners of the brickwork throughout were built of bricks without straw. I do not remember to have met anywhere in Egypt bricks so made. In a dry climate like Egypt it is not necessary to burn the bricks; they are made of Nile mud, and dried in the sun. Straw is mixed with them to give them coherence." This evidence is not so conclusive as it seems, for often straw (*i.e.*, *teben*) is only used in mud bricks when it can be spared for this purpose, and everywhere in Egypt, especially in poor districts where all the straw is required for food for the cattle, mud bricks in which there is no straw "binding" will be found.

At mile 24 from Isma'iliya is **Kaşâşîn**, commonly spelt Kassassin. It was here that on August 28th, 1882, a battle between the British and the forces of Arabi Pâsha was fought, and General Graham defeated an Egyptian force of 1,000 cavalry, 8,000 infantry, and 12 guns. The British loss was 11 killed and 67 wounded. The famous "moonlight charge" was an episode of this battle, but it is said to have had no real effect on the fortunes of the day. At mile 34 from Isma'iliya is **Tell al-Kabîr**, more correctly At-Tell al-Kabîr, *i.e.*, the Great Hill, a wretched village, but made famous by Lord Wolseley's victory over Arabi Pâsha in 1882. Arabi was

exiled here with his mutinous regiment in 1881, and the place had been used as a military station and camp for some years. Tell al-Kabîr and Kafr ad-Dawâr are the two great strategical points to be held in defending Lower Egypt. Arabi's force consisted of 70 guns, 18,000 infantry, three regiments of cavalry, 6,000 Badâwîn, and at Aş-Şalahîya was Arabi himself, with 24 guns and 5,000 men in reserve. The battle began at dawn on September 13th, and by 6.45 a.m. Arabi's headquarters and the canal bridge were seized; the British casualties were 459 killed, wounded, and missing, and the Egyptian losses were 2,000. Arabi and his second in command were the first to escape, but the Egyptian soldiers displayed real courage, as the contents of the trenches proved. The British cemetery is to the south of the railway line, a little distance from the station. The army of Arabi ceased to exist after the battle of Tell al-Kabîr, Zağâzîğ was occupied at 4 p.m. on the day of the fight, Cairo was occupied by General Drury-Lowe at 4.45 P.M. the following day, and Lord Wolseley arrived by train on the morning of the 15th.

At mile 40 from Isma'îliya is **Abû Hammâd**, four miles further on is **Abû Al-Akhdar**, and in four miles more Zağâzîğ is reached. **Zağâzîğ** is the capital of the province Sharkîyah, and contained in 1897 some 35,715 inhabitants. The town is an important centre of the cotton trade, as the trains loaded with steam-pressed bales, each weighing about 760 pounds, which are seen in the sidings testify; here, too, there is a grain market, and many wealthy merchants, both native and European, live in and about the town. Zağâzîğ probably stands on the western boundary of the Land of Goshen, for the fertility of the district is unsurpassed, and the crops are abundant. The large stream which runs through the town is the Mu'izz Canal, and it represents the old Tanitic arm of the Nile; the town is connected by rail with Manşûra, and there are two lines to Cairo, one *viâ* Belbês, and the other *viâ* Benha. Close to the town is the Fresh Water Canal, which, in many places, follows the course of the Nile and Red Sea Canal first built by Rameses II, and later repaired and enlarged by Necho, Darius I, Trajan, and one of the early Khalifas. Quite close to the station are a number of mounds which mark the site of the great city, which the prophet Ezekiel calls "Pi-beseth," and of which he says: "The young men of Aven (On, or Heliopolis) and of Pi-Beseth shall fall by the sword: and these cities shall go into captivity. At Tehaphnehes

“also the day shall be darkened, when I shall break there the “yokes of Egypt,” etc. (Ezek. xxx, 17, 18.) Pi-beseth is the

city Pa-Bast, , or , of the hiero-

glyphic inscriptions, and the **Bubastis** of classical writers. The excavations made at this place by Professor Naville for the Egypt Exploration Fund in 1887-8 prove that a flourishing city, with a temple, stood here so far back as the IVth dynasty, and that most of the great kings of the VIth, XIIth, XVIIIth, XIXth, XXIIth, XXVIth, and XXXth dynasties repaired, or added to, or beautified the temple and city. Bubastis was captured by the Persians, about B.C. 352, and they wrecked the strong walls, which were several miles long, and inflicted injuries on the fortifications from which the town never recovered. It is probable that the whole of the land within the walls was raised above the level of the surrounding country by artificial means. The great deity of Bubastis was the goddess Bast, and she was worshipped under the form of a cat-headed lioness; she is represented with a disk encircled by a uræus on her head, and she holds a lotus sceptre in one hand. The cult of this goddess is very ancient, and it goes back to the time when the cat was regarded as the incarnation of the chief deity of the neighbourhood; under the influence of the Sun-worshippers, who came into Egypt from the east, the old attributes of the goddess were forgotten, and new ones of a solar character were ascribed to her. The festivals of Bast were celebrated with great rejoicings, and it is said that so many as 700,000 visitors sometimes arrived at Bubastis on such occasions. The account of the temple and its festivals, according to Herodotus (Book II, §§ 60, 137, 138), is as follows:—

“Although other cities in Egypt were carried to a great height, in my opinion, the greatest mounds were thrown up about the city of Bubastis, in which is a temple of Bubastis well worthy of mention; for though other temples may be larger and more costly, yet none is more pleasing to look at than this. Bubastis, in the Greek language, answers to Diana. Her sacred precinct is thus situated: all except the entrance is an island; for two canals from the Nile extend to it, not mingling with each other, but each reaches as far as the entrance of the precinct, one flowing round it on one side, the other on the other. Each is 100 feet broad, and shaded with trees. The portico is 60 feet in

“ height, and is adorned with figures 6 cubits high, that are  
 “ deserving of notice. This precinct, being in the middle  
 “ of the city, is visible on every side to a person going round  
 “ it : for as the city has been mounded up to a considerable  
 “ height, but the temple has not been moved, it is conspicuous  
 “ as it was originally built. A wall sculptured with figures  
 “ runs round it ; and within is a grove of lofty trees, planted  
 “ round a large temple in which the image is placed. The  
 “ width and length of the precinct is each way a stade  
 “ [600 feet]. Along the entrance is a road paved with stone,  
 “ about three stades in length [1,800 feet], leading through  
 “ the square eastward ; and in width it is about four plethra  
 “ [400 feet] : on each side of the road grow trees of enormous  
 “ height ; it leads to the temple of Mercury.

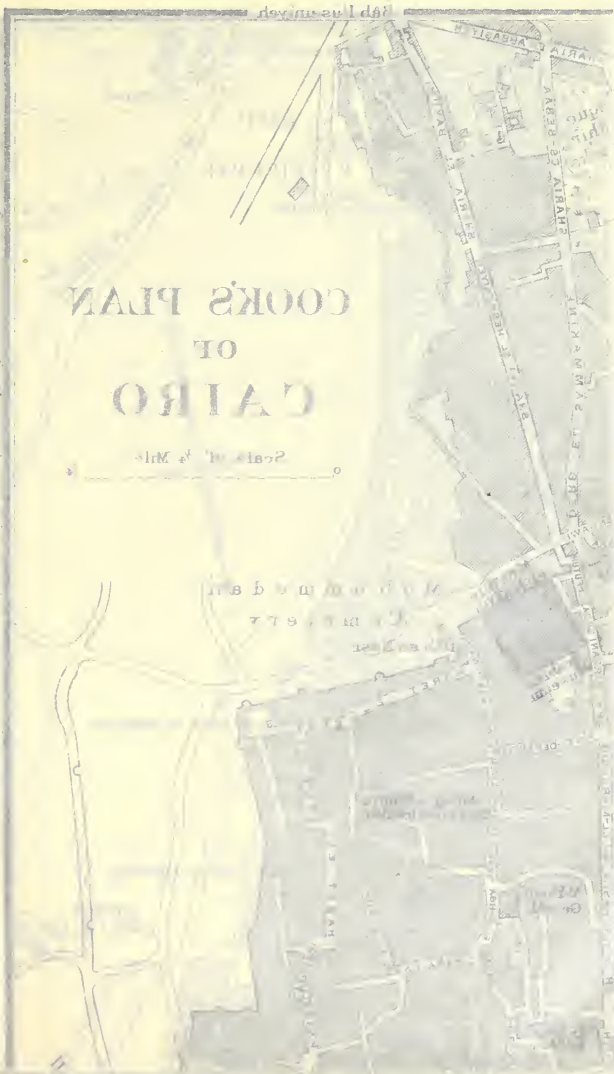
“ Now, when they are being conveyed to the city Bubastis,  
 “ they act as follows : for men and women embark together,  
 “ and great numbers of both sexes in every barge ; some of  
 “ the women have castanets on which they play, and the men  
 “ play on the flute during the whole voyage ; the rest of the  
 “ women and men sing and clap their hands together at the  
 “ same time. When in the course of their passage they come  
 “ to any town, they lay their barge near to land, and do as  
 “ follows : some of the women do as I have described ; others  
 “ shout and scoff at the women of the place ; some dance,  
 “ and others stand up and behave in an unseemly manner ;  
 “ this they do at every town by the river-side. When they  
 “ arrive at Bubastis, they celebrate the feast, offering up great  
 “ sacrifices ; and more wine is consumed at this festival than  
 “ in all the rest of the year. What with men and women,  
 “ besides children, they congregate, as the inhabitants say,  
 “ to the number of seven hundred thousand.”

Between Zaḳâziḳ and Cairo, *viâ* Benha, the following stations are passed : — **Zankalûn**, with 4,919 inhabitants ; **Gudaya-det al-Hâla**, with 1,754 inhabitants ; **Mîna Al-Ḳamḥ**, with 3,596 inhabitants ; **Mît-Yazîd**, with 3,175 inhabitants ; and **Shablanga**, with 4,085 inhabitants. The distance between Zaḳâziḳ and Benha is about 20 miles ; Benha and the remainder of the route to Cairo have already been described.

---

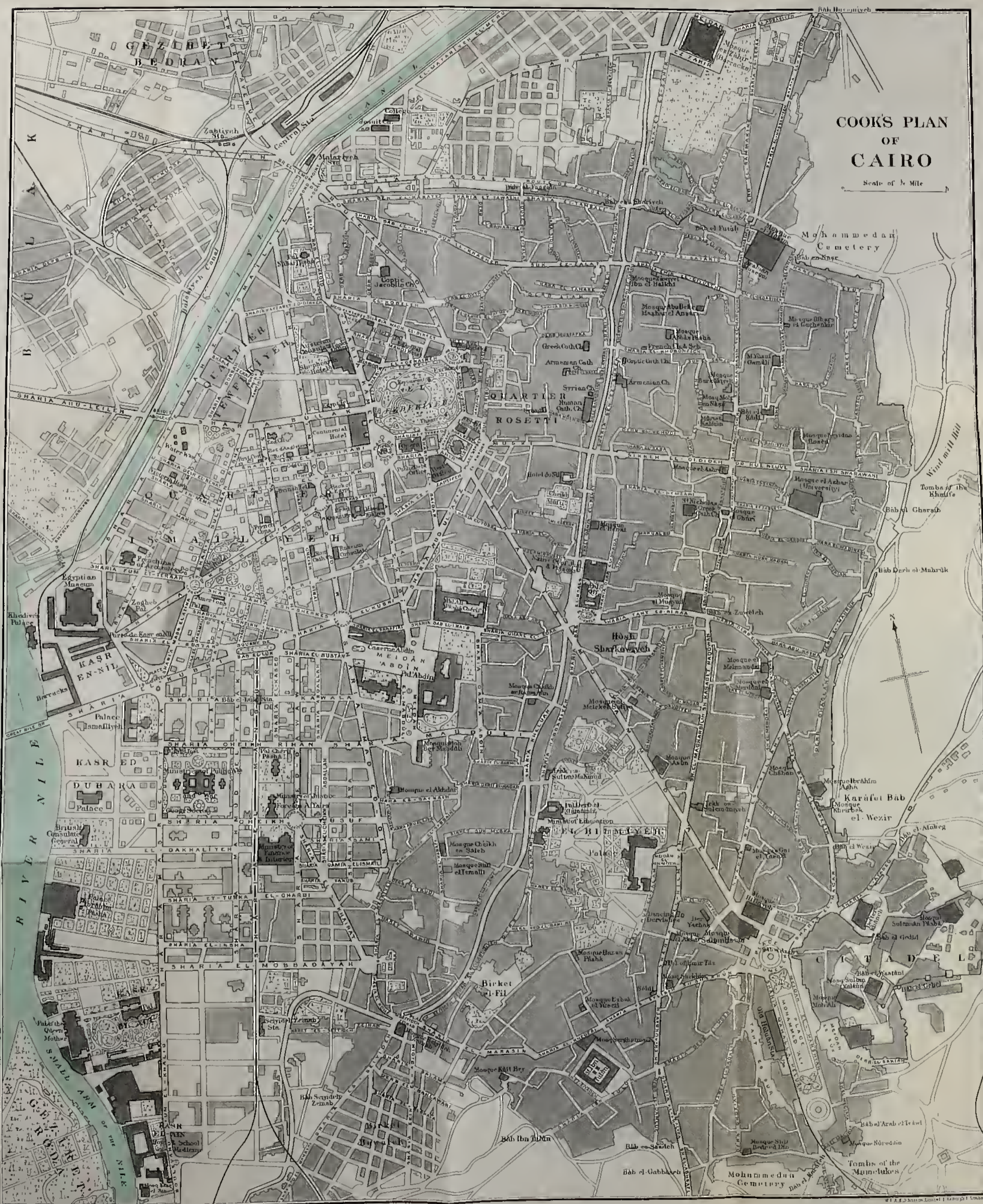
COOK'S PLAN  
OF  
CAIRO

Scale of 1/2 Mile



COOK'S PLAN  
OF  
CAIRO

Scale of 1/2 Mile





## VI.—CAIRO.

THE oldest Muḥammadan capital of Egypt was called “**Al-Fuṣṭâṭ**,” and was founded soon after the capture of the Fortress Babylon, which fell into the hands of the Arabs on April 9th, 641, by ‘Amr ibn al-‘Âṣî, the commander-in-chief of the Khalîfa ‘Omar. As to the meaning of the name Al-Fuṣṭâṭ there has been considerable discussion; there is no reason for doubting that Fuṣṭâṭ is connected with the Roman “fossatum,” and the Byzantine Greek *φοσσάτον*, and that Dozy in 1881 was correct\* in assigning the meanings of “camp, “campement, pavillon” to the Arabic form, *فسطاط*, *fusṭâṭ*. On the other hand the Arabs, who probably learned the word from the Romans in the fortress of Babylon, regarded the tent of ‘Amr as the embodiment of their force, and it became to them Al-Fuṣṭâṭ. That this was so is proved by the story quoted by Mr. Stanley Lane-Poole (*The Middle Ages*, p. 17) to the effect that when ‘Amr marched north to take Alexandria, his tent had been left standing, because he would not suffer his servants to disturb the doves which were building their nest there. “When on the return from the conquest of “Alexandria the army set about building quarters for themselves, ‘Amr bade them settle around his still standing tent, and “the first Arab city of Egypt was ever afterwards known as “el-Fuṣṭ‘at, ‘the Tent,’ or Misr-el-Fuṣṭ‘at, or simply Misr.” †

The site upon which Fuṣṭâṭ was built was at that time “waste “land and sown fields,” which extended from the Nile to the Muḳaṭṭam hills, and there were no buildings there except the “Castle of the Candle” (Kaṣr ash-Shema) and Al-Mu‘allaḳa, and there the Roman governor who ruled Egypt for the Cæsars stayed when he came from Alexandria. This tract of ground was divided into three parts, each of which was allotted to a certain number of Arab tribes; in the middle of it stood ‘Amr’s house, and opposite to it was built his mosque. In

\* *Supplément aux Dictionnaires Arabes*, Tom. II, Leyden, 1881, p. 266.

† Stanley Lane-Poole, *Cairo*, p. 40.

751 there was added to this a suburb on the north-east which was called "Al-'Askar," *i.e.*, "the Cantonments," and to this place the 'Abbāsids removed the government offices. A new palace and mosque and barracks were soon erected, and the wealthier members of the community followed the example of their ruler, and built themselves spacious houses in that quarter; one of the governors, called Hâtim, in 810 built a summer palace on a spur of the Muḳaṭṭam hills, where the Citadel now stands, "and thither the emirs of Egypt often resorted to enjoy the cool breeze." In 870 Aḥmad ibn Ṭulûn founded a royal suburb to the north-east of the Cantonments, which he called Al-Ḳaṭâ'i, or "the Wards," because each class or nationality had a special quarter assigned to it. A new palace, with a large garden, &c., was built, and government offices were made to the south of Ṭulûn's mosque. The palace was supplied with water from a spring in the southern desert by means of an aqueduct. Ṭulûn's son Khumârûyah enlarged the palace, and made a garden wherein he planted rare and exquisite roses. In the palace he set up colossal wooden statues of himself and his wives, and "they were painted " and dressed to the life with gold crowns and jewelled ears " and turbans."\*

In 905 "the Wards" were destroyed by the 'Abbāsīd general, Muḥammad ibn Sulêman, and by 1070 both "the Wards" and "the Cantonments" had become such scenes of ruin that a wall was built all the way from the "new palace of Kâhira " to Fuṣṭâṭ . . . in order that the caliph when he rode out " might not be distressed by the sight of the dead cities." In 969 Gawhar, the commander-in-chief of the Khalifa Mu'izz, took possession of Fuṣṭâṭ, and on the night of the 5th of August laid the foundations of a new city which he intended his master to occupy. He marked out the boundaries of it on the sandy waste which stretched north-east of Fuṣṭâṭ on the road to Heliopolis, and a square about a mile each way was pegged out with poles. Each pole was joined with a rope on which bells were hung, and it was arranged that when the astrologers gave the signal that a propitious moment had

\* "In front of the palace he laid out a lake of quicksilver by the advice " of his physician, who recommended it as a cure for his lord's insomnia. " It was 50 cubits each way, and cost immense sums. Here the prince " lay on an air bed, linked by silk cords to silver columns on the margin, " and as he rocked and courted sleep his blue-eyed lion Zureyk faithfully " guarded his master."—Poole, *Cairo*, p. 87.

arrived the first sods were to be turned. Whilst the artizans were awaiting this signal a raven perched on one of the ropes and set the bells ringing, when straightway every workman thrust his spade into the ground and began to dig. At the moment they did so the planet Mars, Al-*Ḳâhir*, was in the ascendant, which was held to be a bad omen, but the matter could not be altered, and the new city was called after the Arabic name of Mars, "**Ḳâhira**," *i.e.*, "the Victorious," hence the modern **Cairo**. As 'Amr, the founder of Fustât, built a mosque, so Gawhar, the founder of Cairo, built a mosque, Al-Azhar, which is one of the chief ornaments of Cairo.

In 973 the Khalifa Mu'izz, preceded by the coffins of his ancestors, made an entry into the city which Gawhar had built for him, and preached the Friday sermon in Al-Azhar mosque. Cairo, however, was not intended for the public of the capital, and its exclusive character is indicated by the appellation "Al-Mahrûsa," *i.e.*, "the guarded," which is sometimes attached to the name of the city. The original walls were built of bricks 2 feet long and 1 foot 3 inches wide, and the walls were so thick that two horsemen could ride abreast on them. In 1087 a new wall was built round Cairo, and the three great stone gates, **Bâb An-Naşr**, **Bâb Al-Futûḥ**, and **Bâb Zuwêla**, were removed and built within the new wall; the three gates are said to have been the work of three brothers from Edessa, each of whom built one. This work was carried out by Badr Al-Gamâlî in the reign of Mustanşir. In the reign of Yûsuf, son of Ayyûb, commonly known as Şalâḥ ad-Dîn, or "Saladin," the famous **Citadel** of Cairo was founded; it took 30 years to build, and was not finished until the reign of Kâmil, his nephew. Most of the stone used in the construction of the Citadel came from the smaller pyramids at Gîza. Saladin built the famous dike at Gîza, and he founded a number of colleges both in Cairo and Alexandria. On January 22nd, 1517, the Egyptian army was defeated outside Cairo, and on the following day Selim, Sultân of Turkey, was publicly prayed for in all the mosques of Cairo; thus Egypt became a province of the Turkish Empire, with Cairo for its capital.

The history of Cairo from this period to the time of the French Expedition under Napoleon is of little interest, and the chronicles of the governors recognised by Turkey resolve themselves into little more than accounts of intrigues, rebellions, and murders. On July 21st, 1798, the Battle of the Pyramids

was fought, and Cairo then became the capital of a province of the French Empire. In 1801 the French were obliged to evacuate Egypt by the British, who restored the country to the Turks. In 1881 a rebellion, headed by Arabi Pâsha, broke out in Cairo, and the Khedive, Tawfiq Pâsha, became a prisoner in his palace. On September 13th, 1882, the forces of Arabi were defeated, he himself fled, and on the following afternoon General Drury-Lowe rode into Cairo. The garrison of Cairo was in two parts; one part, containing from 6,000 to 7,000 men, was at 'Abbâsiyeh, and the other, which contained from 3,000 to 4,000 men, was in the Citadel; the 'Abbâsiyah men surrendered unconditionally on demand, and Captain Watson, R.E., was sent on to demand a surrender of the Citadel. When he arrived at the Citadel, the Egyptian officer at once agreed to surrender, the small British force entered the gate, and the 4,000 Egyptians quickly piled their arms and marched down to Kaşr An-Nîl Barracks. Two hours later the Muḩaţţam garrison above the Citadel surrendered, and Cairo thus passed into the charge of the British.

The city of Cairo, which is now understood to include Al-Fuṣṭât, as well as the later Kâhira, and the European quarter, contained at the last census in 1897 some 570,000 inhabitants, of whom about 35,385 were foreigners. About 532,106 people were described as having a fixed place of abode in the city, and about 257 were entered in the returns as Bedâwîn. The site now occupied by Al-Fuṣṭât and the Cairôs which have already been mentioned has probably been inhabited for several thousands of years, for although Heliopolis stood so near it, the needs of the riverside population must have made a riverside town absolutely necessary. The geography of the Delta in ancient Egyptian times does not permit any definite statement to be made about the town which must have existed near the old fortress of Babylon, but we know that when the Nubian king, Piânkhî, passed in his victorious progress from Memphis to Heliopolis he entered a town called Kher-āḩa,



; this town was on the eastern bank of the

Nile, and was near Heliopolis, and here the king poured out a libation to Temu, the Sun-god of the evening. Kher-āḩa is often mentioned in religious and mythological texts, and one very ancient legend preserved in the *Book of the Dead* indicates that the town was associated in the history of Osiris with the overthrow of the foes of the god. Be that as it may, there

is good reason for supposing that Kher-āḥa was the ancient counterpart of the modern Cairo.

Cairo is about 90 miles from Isma‘îliya, 130 from Alexandria, about 160 from the Rosetta mouth of the Nile, about 14 from the forking of the Nile, 450 from Luxor, 583 from Aswân, 802 from Wâdî Ḥalfa, 1,042 from Abû Hamed by rail (1,396 by river), 1,752 from Kharṭûm, and 3,312 from the Ripon Falls.

**Tramways.**—Length of line open up to the end of 1904, about 47,716 mètres. Daily average of passengers in 1903, 52,672; daily average in 1904, 69,416.

Until the year 1883 Cairo could be regarded as a very fair specimen of a large Oriental city, where Eastern life and character could be studied with delightful ease; and since its inhabitants had for about 80 years been accustomed to the sight of Europeans of all kinds, intercourse with them had lost, outwardly at least, much of the intolerance and fanaticism which characterize those of Damascus and Baghdad. Ismâ‘îl’s railways and telegraphs and other inventions of the Frangi or European had shown them that the “magic” of the West was more powerful than, if not better than, their own, and the traditions of the early years of the nineteenth century had taught them that French and British soldiers were good fighting men. There was a widespread belief that British influence in Egypt tended towards freedom and security of life and property, and their experience taught them that they would act wisely in submitting to British discipline. This belief has resulted in a rapid development of the city, and in no place is this more apparent than Cairo, for in 20 years the capital has been transformed from a picturesque but dirty Oriental town into a well-kept, well-paved,\* and well-lighted city,† in which most of the conveniences of life and means of locomotion have been introduced. The handsome new buildings which are springing up in all neighbourhoods testify to the security which capital now enjoys, and the growth of the city proves that its people are prosperous. The mixture of Eastern and Western civilization which is found in many parts of Cairo is very attractive, and there are still quarters in it where, if properly introduced

\* The areas of roads maintained in 1904 were: Macadam, 469,412 square mètres; asphalte, 19,643 square mètres. The total area of road surface is 2,872,534 square mètres.

† At the end of 1904 there were 3,813 gas lamps in Cairo city, and of these 3,252 were fitted with incandescent burners. There were 81,313 electric incandescent lamps, and 141 arc lamps.

to native Egyptian gentlemen, the traveller will find families living among mediæval surroundings, and men and women yet clinging with true Oriental conservatism to many of the manners and customs and forms of belief which their ancestors observed 1,000 years ago.

### 1. The Museum of Egyptian Antiquities.

N.B.—The Museum is **closed on Fridays**, and during Bairam and **Kurbân Bairam**, and on other official holidays.

**Hours of Opening :** May 1st to October 31st, 8.30 a.m. to 12.30 p.m.  
November 1st to April 30th, 9 a.m. to 4.30 p.m.

**Entrance Fees :** In Summer, 1 piastre, excepting on Mondays, when it is free.  
In Winter, 5 piastres.  
Soldiers pay half a piastre in summer, and 2 piastres in the winter.

THE nucleus of the great Khedivial collection of ancient Egyptian antiquities of all periods, from about B.C. 4400 to the end of the Roman rule in Egypt, was formed by the eminent Frenchman, F. Auguste Ferdinand **Mariette**, a distinguished scholar and archæologist, and an unselfish and indefatigable worker in the cause of Egyptological science. In the course of his excavations at Şaḡḡâra, where he discovered the Serapeum, he brought together a large number of miscellaneous antiquities, which were stored wherever a place could be found to hold them. In the teeth of opposition made by the notables of Cairo and Ministers of Government, he forced the claims of archæology under the notice of the Khedive **Sa'id Pâsha**, who, soon after his succession in 1854, ordered that a Museum of Egyptian Antiquities should be founded, and appointed Mariette as its first Keeper. With the important work of the Suez Canal in hand, it was unlikely that the Egyptian Government would vote money for the building of a museum to hold the monumental remains of a nation of "ignorant unbelievers," whom every Egyptian believed God had wiped off the face of the earth because of their "unclean wickedness," and Mariette had therefore to take any empty

rooms in any Government building which could be found in which to house his collection.

After much difficulty Mariette induced the authorities to transfer to him portions of the old post-office at Bûlâḳ, the port of Cairo, and in these the first Khedivial collection of Egyptian antiquities was placed. It goes without saying that the building was unsuitable in every way, for the floors were bad, the walls were too thin, the rooms were small, and the most inexperienced thief could easily break in and help himself to the smaller objects which were placed in the wretched receptacles which served as exhibition cases. It was found in a very short time that the collection was growing too rapidly for the space which Mariette had at his disposal, and, when all the rooms were filled, he was obliged to store the cases of antiquities in an outhouse or shed near, and to leave them packed up. Whilst the work of collecting was thus going on, Mariette devoted himself to the excavation and clearing out of temples and other buildings in all parts of the country. In 1881 the great collection of royal mummies from Dêr al-Baḥarî arrived, and the interest of these was so great that the cultured opinion of the civilized world demanded that some systematic arrangement of the contents of the Bûlâḳ Museum should be made, and that steps should be taken for their better preservation, for it was found that the damp in the old post-office was doing harm to the more fragile of the antiquities. The situation of the museum itself was alarming. On the one side flowed the Nile, which more than once threatened to sweep the whole building away, and the waters of which, on one occasion, actually entered the courtyard, and on the other were a number of warehouses of the flimsiest construction, filled with inflammable stores, which might at any moment catch fire and burn down the museum. Early in winter mornings the building was often full of the white, clinging, drenching mist, which is common along the banks of the river, and it was no rare thing to see water trickling down inside the glass cases which held the mummies of the great kings of Egypt.

At length the Egyptian Government was compelled to consider seriously the problem of housing the monuments of the Pharaohs, but the authorities were hampered by want of funds; finally, after much discussion, it was decided to transfer the whole collection to the Palace of Giza, which stands on the left bank of the Nile, just opposite the Island of Rôḍa. This palace was built by Isma'îl Pâshâ to accommodate his

*harim*, and cost between  $4\frac{3}{4}$  and 5 millions of pounds sterling ! The fabric itself was not strong for a building of the kind, and the walls of hundreds of its rooms were made of lath and plaster gilded and painted ; the outcry usually raised by irresponsible persons against any proposal connected with antiquities was made, but, under the circumstances, the Government did the right thing. It fell to the duty of Sir Francis Grenfell, K.C.B., to make arrangements for the prevention of fire, and with the precautions taken by him, and the rules which he enforced in person, the collection became comparatively safe.

The removal of the antiquities from Bûlâk to Gîza was carried out in 1889. In 1895 the Public Debt Commissioners voted the sum of £E.110,000 for the building of a new fire-proof museum, and the design of M. Dourgnon, a Parisian architect, was selected by the jury, which consisted of an Englishman, a Frenchman, and an Italian. The building was offered for tender in 1896, the foundations were laid in 1897, and the museum was finished towards the close of 1901 ; up to the end of 1900 the total cost had been £E.169,000. The total cost of the museum has been £E.251,000, and already £E.14,000 has been spent on the catalogue. The transfer of the antiquities from Gîza to the new museum began on December 3rd, 1901, and was completed on July 13th, 1902. The inauguration ceremonies were performed in the presence of Lord Cromer, Lord Kitchener, and about 100 of the nobles and notables of Cairo on November 15th following.

As already said, the first Keeper of the Egyptian Museum in Cairo was **F. A. F. Mariette**, who was born at Boulogne-sur-Mer on February 11th, 1821, and who died at Cairo in 1881. He was appointed on the staff of the Louvre in 1848 ; he set out on a mission to Egypt in search of Coptic and Syriac MSS. in 1850 ; he discovered and excavated the **Serapeum** in 1852, with a grant of 50,000 francs which had been voted by the French National Assembly ; he carried on excavations for the Duc de Luynes at Gîza in 1853 ; and in 1854 he was appointed Assistant Curator at the Louvre. In the same year he was appointed Keeper of the Bûlâk Museum, and the Khedive Sa'îd Pâshâ made him a Bey. From 1855 to 1871 he worked indefatigably, and the excavations which he carried out comprise some of the greatest works of the kind ever done in Egypt. Tanis, Abydos, Edfû, Karnak, Denderah, Medînet Habû, Dêr al-Bahârî, and many other sites were more or less thoroughly explored by him ; he explored hundreds of maştabas



in the cemeteries of Gîza, Şaqqâra, and Mêdûm, and he opened the "Maşţabat al-Fir'aun." Whilst engaged in such works he found time to write a Guide to the Museum, entitled "Notice des principaux monuments exposés dans les galeries provisoires du Musée d'Antiquités de S. A. le Khédive à Boulaq," which went through several editions; he edited facsimiles of papyri, and published several volumes of valuable Egyptian texts. The zeal and enthusiasm of Mariette contributed largely to the advance of Egyptological science, and, as a worker on broad, general lines of study, his equal will not quickly be found. His body was entombed in a marble sarcophagus which first stood in the courtyard at Bûlâk, then was removed to Gîzah in 1889, and to the new Museum in Cairo in 1902. A statue and a monument to Mariette Pâshâ were set up in 1904.

Mariette was succeeded by **Professor Gaston Maspero**, who was born at Paris on June 23rd, 1846. He took the degree of Docteur en Lettres in 1873 at l'École Normale, was made Professor of the Collège de France, in the room of de Rougé, and Member of L'Académie des Inscriptions in 1883, and Oxford conferred upon him the degree of D.C.L. in 1886. As soon as he was appointed he began to arrange and catalogue the antiquities at Bûlâk, and for the first time it became possible to obtain an idea of the value and sequence of the objects exhibited. The "Guide du Visiteur au Musée de Boulaq" was a most useful work, for in it Professor Maspero not only described his objects, but explained their use and signification, and his "Guide" was in reality a manual of archæology. In addition to his work in connection with the Museum at Bûlâk, Professor Maspero carried out the excavation of Luxor temple in 1884, 1885, and 1886, at the expense of a fund which was raised by the *Journal des Débats*; it has been customary to ascribe this work to M. Grébaut, but this *savant* only removed from Luxor to Cairo the antiquities which Professor Maspero had found. In 1884 Professor Maspero discovered the necropolis of Akhmîm, from which such excellent results were obtained; he repaired Karnak, and the eastern part of the hypostyle Hall; he cleared the Ramesseum at Thebes, and repaired the temples at Abydos; he rebuilt the west part of the girdle wall at Edfû, covered over the sanctuary, and repaired the little temple; and he carried on works of repair and excavation and clearing at Kom Ombo, Al-Kâb, Aswân, Shêkh 'Abd al-Ûrna, Asyût,

Barsha, Beni Hasan, Tell al-'Amarna, Şakḫâra, etc. Professor Maspero is the author of a large number of Egyptological works, many of them containing editions of most valuable texts, and his *Histoire Ancienne* in three volumes is a monumental work. One of his greatest works undoubtedly is the edition of the texts that were found in the pyramid tombs of Unâs, Tetâ, and other early kings, which he published with translations in French. These documents are of priceless value for the study of the religion of ancient Egypt, and their decipherment and publication are the greatest triumph of Egyptology. They reveal a phase of civilization in Egypt of which there are no other records than these in writing, and certain portions of them must be coeval with the historic culture of Egypt. In 1886, for private reasons, Professor Maspero resigned his appointment as Keeper of the Bûlâḫ Museum, and was succeeded by **M. Grébaut**, the author of an excellent edition of a famous Hymn to Amen-Râ; he increased the collection under his charge considerably, and brought many valuable monuments from all parts of Egypt to the Museum at Gîzah; he discovered a large number of the mummies of priests of Amen, with their coffins, etc., at Dêr al-Baḥarî. Under his rule the Egyptian collection was removed from Bûlâḫ to the Palace of Gîza.

M. Grébaut was, in turn, succeeded in 1892 by **M. J. Marie de Morgan**, who was born on June 3rd, 1857, at the Château de Bion, Loir-et-Cher; though he studied archæology for more than 20 years, he is a trained mathematician, engineer, and geologist, and he has turned his training to good account, for he has conducted excavations according to scientific methods, with unusually successful results. Since 1897, when he resigned his appointment, he has been engaged in carrying out excavations at Susa and other places in the country which was called Elam by ancient nations; fortune has favoured his labours, and made him the discoverer of the basalt stele which is inscribed in Babylonian characters with the text of the "Code of Laws" of Khammurabi, king of Babylon, about B.C. 2200. M. de Morgan has travelled over all Persia, Lûristân, Kûrdistân, Armenia, and Mesopotamia, and is the author of numerous learned works. In connection with Egyptology it may be mentioned that he was the discoverer of the pre-dynastic and early archaic tombs at Naḳâda in Upper Egypt, and it was he who first showed the correct position in the history of Egypt of the people who were erroneously called the New Race.

M. de Morgan was succeeded in 1897 by **M. Victor Loret**, who is the author of *Manuel de la Langue Égyptienne*, Paris, 1891; of *La Flore pharaonique*, Paris, 1892; and of several articles in various publications. In 1898 he discovered in the tomb of Amen-ḥetep II at Thebes the mummies of several kings of the XVIIIth and later dynasties, and among them was the mummy of Menepthah, the "Pharaoh of the Oppression," whom many believed to have been drowned in the "Red Sea" when the Egyptians were overwhelmed in the days of Moses.

In 1899 M. Loret resigned, and **M. Maspero** returned to his former position of Keeper of the Egyptian Museum, and during the second period of his rule he has renewed the wise and liberal policy with which all are familiar. Under his guidance the Egyptian collection has been removed from the Palace of Giza to the new Museum in the European quarter of Cairo, and the interests of Egyptology, both archæological and philological, are well guarded. Those who are interested in watching the progress of archæological works in Egypt under his direction should consult his *Report* for 1904, published in the *Report upon Public Works* for 1904 by Sir William Garstin, Cairo, 1905. The various Keepers of the Egyptian Museum have for 30 years or more been ably seconded in all their endeavours by **Emil Brugsch Pâshâ** (brother of Dr. H. Brugsch, the eminent Egyptologist), the Conservator of the Museum, to whom the arrangement and classification of the antiquities therein were chiefly due. He holds the traditions of the great Mariette, having been his fellow-worker, and possesses an unrivalled knowledge of sites and of all matters relating to excavations; his learning and courtesy are too well known to need further mention. The Assistant-Conservators are **M. G. Daressy** and **Aḥmad Kamal Bey**.

Tickets for inspecting the temples, price 120 piastres, may be purchased here. In former days Messrs. Thos. Cook & Son printed in their "Guide to Egypt" and in "Nile Notes" a summary of the contents of the rooms of the Egyptian Museum, but as M. Maspero has issued a "Guide to the Cairo Museum," they have decided to omit such summary here.

The Egyptian Collection in Cairo is the richest in the world in monuments of the first six dynasties, but in some

classes of antiquities its collections are poor. No visitor should omit to see :—

1. The **painted maṣṭāba doors and statues of dynasties IV-VI.**
2. The **Shêkh al-Balad.**
3. The **Inscriptions of Unâ and Her-Khuf.**
4. The **Statues of Mycerinus and Khephren.**
5. The **Tomb of Heru-ḥetep.**
6. The **Sphinxes and monuments from Tanis.**
7. The **stelæ of Piānkhi** and other Nubian Kings from Gebel Barkal.
8. The **statue of Āmenârtās.**
9. The **Tablet of Ṣaḳḳâra.**
10. The **Stele of Pithom.**
11. The **Stele of Canopus.**
12. The **Tell al-‘Amarna Tablets.**
13. The **Royal Mummies** from Dêr al-Baḥarî.
14. The papyrus containing the **Maxims of Ani.**
15. The **Fayyûm Papyrus.**
16. The **Dahshûr jewellery.**
17. The **jewellery of Āāḥ-ḥetep.**
18. The green **slate shield of Nârmer.**
19. The **leather body of the chariot** of Thothmes IV.
20. Typical examples of all the painted coffins.
21. The “find” of **statues made at Karnak** by **M. George Legrain.**
22. The **contents of the tomb of Iuâa and Thuâa**, the father and mother of Queen Thi, discovered by Mr. Theodore M. Davis in 1905.
23. The **Cow of Hathor**, discovered by **Prof. Naville at Dêr al-Baḥarî** in 1906.

In a room attached to the Museum visitors may purchase Egyptian antiquities, and as many travellers wish to take away with them a scarab or a *ushabti* figure, or some small object which was buried with the mummy, the following notes, which explain the commonest of them, are added :—

**Ushabtiu** figures are made of stone, alabaster, wood, and glazed *faïence*, and are in the form of the god Osiris, who is here represented in the form of a mummy. They were placed in the tomb to do certain agricultural works for the deceased, who was supposed to be condemned to sow the fields, to fill the canals with water, and to carry sand from the East to the West. They are usually inscribed with the VIth Chapter of the *Book of the Dead*. As many travellers buy *ushabtiu* figures in Egypt, the following version of the chapter may be of interest to them :—

<i>à</i>	<i>ushabtiu</i>		<i>àpen</i>	<i>àr</i>	<i>àptu</i>	<i>Àusàr</i>			
O	<i>ushabtiu</i> figures		these,	if	is decreed	Osiris			

<i>er</i>	<i>àrit</i>	<i>kat</i>	<i>nebt</i>		<i>àrit</i>	<i>àm</i>
to	do	labours	* any [which]		are to be done	there

<i>em</i>	<i>neter khert</i>	<i>àstu</i>		<i>hu - nef</i>	
in	the underworld,	behold,		be there smitten down	for him

<i>setchebu</i>	<i>àm</i>	<i>em</i>	<i>sa</i>	<i>er</i>	<i>khert - f</i>		
obstructions	there	for a	person		beneath him.		

<i>māku - à</i>			<i>ka - ten</i>		<i>àp - tu - ten</i>			
Here am I			[when] call ye.		Watch ye			

<i>er</i>	<i>ennu</i>		<i>nebt</i>	<i>àrit</i>	<i>àm</i>	<i>er</i>	<i>serušet</i>	
at	moment		every	to work	there,	to	plough	


<i>sekhet</i>	<i>er</i>	<i>semehi</i>	<i>utebu</i>	<i>er</i>
the fields,	to	fill with water	the canals,	to



<i>khen</i>	<i>shā</i>	<i>en</i>	<i>Abtet</i>	<i>er</i>	<i>Amentet</i>
carry	sand	of	the east	to	west.


<i>thes rer</i>	<i>māku - à</i>	<i>ka - ten</i>
Again	here am I	[when] call ye.


That is to say, the deceased addresses each figure and says, "O *ushabtiu* figures, if the Osiris," that is, the deceased, "is decreed to do any work whatsoever in the underworld, may all obstacles be cast down in front of him!" The figure answers and says, "Here am I ready when ye call." The deceased next says, "O ye figures, be ye ever watchful to work, to plough and sow the fields, to water the canals, and to carry sand from the east to the west. The figure replies, "Here am I when ye call."


### Amulets.—


1. The **Buckle** or Tie, , usually made of some red stone, the colour of which was intended to represent the blood of Isis; it was placed on the neck of the mummy which it was supposed to protect. It was often inscribed with the CLVth Chapter of the *Book of the Dead*.


2. The **Tet**, , which had sometimes plumes, disk, and horns, , attached to it, was also placed on the neck of the mummy, and was often inscribed with the CLVth Chapter of the *Book of the Dead*.


3. The **Vulture**, , was placed upon the neck of the mummy on the day of the funeral, and brought with it the protection of the "mother" Isis.


4. The **Collar**, , was placed upon the neck of the mummy on the day of the funeral.


5. The **Papyrus Sceptre**, , was placed upon the neck of the mummy, and typified the green youth which it was hoped the deceased would enjoy in the nether world.


6. The **Pillow**, , usually made of hæmatite, was generally inscribed with the CLXVIth Chapter of the *Book of the Dead*


7. The **Heart**, , represented the "**soul of Kheperà.**"


8. The **Ānkh**, , represented "Life."


9. The **Utchat**, or Symbolic Eye, , typified "good health and happiness," and was a very popular form of amulet in Egypt.


10. The **Nefer**, , represented "good-luck."


11. The **Sma**, , represented "union."

12. The **Menát**, , represented "virility."

13. The **Neha**, , represented "protection."



14. The **Serpent's Head**, , was placed in mummies to prevent their being devoured by worms.


15. The **Frog**, , represented "fertility" and "abundance."

16. The **Stairs**, , were the symbol of ascending to heaven.

17. The **Fingers**, index and medius, found inside mummies, represented the two fingers which the god Horus stretched out to help the deceased up the ladder to heaven.




**Scarabs.**—Scarab or Scarabæus (from the Greek *σκαραβος*) is the name given by Egyptologists to the myriads of models of a certain beetle, which are found in mummies and tombs and in the ruins of temples and other buildings in Egypt, and in other countries the inhabitants of which, from a remote period, had intercourse with the Egyptians. M. Latreille considered the species which he named *Ateuchus Aegyptiorum*, or *ήλιοκάνθαρος*, and which is of a fine greenish colour, as that which especially engaged the attention of the early Egyptians, and Dr. Clarke affirmed that it was eaten by the women of Egypt because it was considered to be an emblem of fertility. In these insects a remarkable peculiarity exists in the structure and situation of the hind legs, which are placed so near the extremity of the body, and so far from each other as to give them a most extraordinary appearance when walking. This peculiar formation is, nevertheless, particularly serviceable to its possessors in rolling the balls of excrementitious matter in which they enclose their eggs. These balls are at first irregularly shaped and soft, but by degrees, and during the process of rolling along, become rounded and harder; they are propelled by means of the hind legs. Sometimes these balls are an inch and a half or two inches in diameter, and in rolling them along the beetles stand almost upon their heads, with the heads turned from the balls. They do this in order to bury their balls in holes which they have already dug for them, and it is upon the dung just deposited that the larvæ when hatched feed. Horapollo thought that the beetle was self-produced, but he made this mistake on account of the females being exceedingly like the males, and because both sexes appear to divide the care of the preservation of their offspring equally between them.

The Egyptians called both the scarabæus Kheperà  

, and the god represented by this insect also Kheperà

    . The god Kheperà was supposed to be the

“father of the gods,” and the creator of all things in heaven and earth; he made himself out of matter which he himself had made. He was identified with the rising sun and thus


typified resurrection. The verb *Kheper*    which is usually translated “to exist, to become,” also means “to roll,”



and "roller," or "revolver," was a fitting name for the sun. In a hieratic papyrus in the British Museum (No. 10,188), the god Kheperà is identified with the god Neb-er-tcher, who, in describing the creation of gods, men, animals, and things, says:—"I am he who evolved himself under the form of the god Kheperà. I, the evolver of evolutions, evolved myself, the evolver of all evolutions, after a multitude of evolutions and developments\* which came forth from my mouth (or at my command). There was no heaven, there was no earth, animals which move upon the earth and reptiles existed not at all in that place. I constructed their forms out of the inert mass of watery matter, I found no place there where I could stand. By the strength which was in my will I laid the foundation [of things] in the form of the god Shu and I created for them every attribute which they have. I alone existed, for I had not as yet made Shu to emanate from me, and I had not ejected the spittle which became the god Tefnut; there existed none other to work with me. By my own will I laid the foundations of all things, and the evolutions of the things, and the evolutions which took place from the evolutions of their births which took place through the evolutions of their offspring, became multiplied. My shadow was united with me, and I produced Shu and Tefnut from the emanations of my body, . . . . . thus from being one god I became three gods . . . . . I gathered together my members and wept over them, and men and women sprang into existence from the tears which fell from my eye."

Scarabs may be divided into three classes:—1. Funereal scarabs; 2. Scarabs worn for ornament; 3. Historical scarabs. Of **funereal scarabs** the greater number found measure from half an inch to two inches, and are made of statite glazed green,

\* The duplicate copy of this chapter reads, "I developed myself from the primeval matter which I made. My name is Osiris, the germ of primeval matter. I have worked my will to its full extent in this earth, I have spread abroad and filled it. . . . I uttered my name as a word of power, from my own mouth, and I straightway developed myself by evolutions. I evolved myself under the form of the evolutions of the god Kheperà, and I developed myself out of the primeval matter which has evolved multitudes of evolutions from the beginning of time. Nothing existed on this earth [before me], I made all things. There was none other who worked with me at that time. I made all evolutions by means of that soul which I raised up there from inertness out of the watery matter."



or blue, or brown ; granite, basalt, jasper, amethyst, lapis-lazuli, carnelian, and glass. The flat base of the scarabs was used by the Egyptians for engraving with names of gods, kings, priests, officials, private persons, monograms and devices. Scarabs were set in rings and worn on the fingers by the dead and living, and were wrapped up in the linen bandages with which the mummy was swathed, and placed over the heart. The best class of funereal scarabs was made of a fine, hard, green basalt, which, when the instructions of the rubric concerning them in the *Book of the Dead* were carried out, was set in a gold border, and hung from the neck by a fine gold wire. Such scarabs are sometimes joined to a heart on which is inscribed the legend "life, stability, and protection" .


**Funereal scarabs** were also set in pectorals, and were in this case ornamented with figures of the deceased adoring Osiris. Scarabs of all kinds were kept in stock by the Egyptian undertaker, and spaces were left blank in the inscriptions\* to add the names of the persons for whom they were bought.

**Scarabs worn for ornament** exist in many thousands. By an easy transition, the custom of placing scarabs on the bodies of the dead passed to the living, and men and women wore the scarab probably as a silent act of homage to the creator of the world, who was not only the god of the dead, but of the living also. **Historical scarabs** appear to be limited to a series of four, which were made during the reign of **Amenophis III** to commemorate certain historical events, viz. : 1. The slaughter of 102 lions by Amenophis during the first ten years of his reign ; 2. A description of the boundaries of the Egyptian Empire, and the names of the parents of Queen Thi ; 3. The arrival of Thi and Gilukhipa in Egypt, together with 317 women ; 4. The construction of a lake in honour of Queen Thi.

**Mummy.**—Whether the art of mummifying was known to the aboriginal inhabitants of Egypt, or whether it was introduced by the newcomers from Asia, is a question which is very difficult to answer. We know for a certainty that the stele of a dignitary preserved at Oxford was made during the reign of Seneferu, the fifth king of the IIInd dynasty, about B.C. 4000. The existence of this stele, with its figures and inscriptions, points to the fact that the art of elaborate sepulture had


\* The chapter usually inscribed upon these scarabs is No. 30 B.


reached a high pitch in those early times. The man for whom it was made was called  Sherà, and he held the dignity of  *neter hen*, or “prophet”; the stele also tells us

that he was  *suten rekht*, or “royal kinsman.” The

inscriptions contain prayers asking for the deceased in the nether-world “thousands of oxen, linen bandages, cakes, “vessels of wine, incense, &c.,” which fact shows that religious belief, funereal ceremonies, and a hope for a life after death had already become a part of the life of the people of Egypt. During the reign of King Senṭ the redaction of a medical papyrus was carried out. As this work presupposes many years of experiment and experience, it is clear that the Egyptians possessed ample anatomical knowledge for mummifying a human body. Again, if we consider that the existence of this king is proved by papyri and contemporaneous monuments, and that we know the names of some of the priests who took part in funereal ceremonies during his reign, there is no difficulty in acknowledging that the antiquity is great of such ceremonies, and that they presuppose a religious belief in the revivification of the body, for which hoped-for event the Egyptian took the greatest possible care to hide and preserve his body.

“Mummy” is the term which is generally applied to the body of a human being, or animal, bird, fish, reptile, which has been preserved from decay by means of bitumen, spices, gums, and natron. As far as can be discovered, the word is neither a corruption of the ancient Egyptian word for a preserved body, nor of the more modern Coptic form of the hieroglyphic name. The word “mummy” is found in Byzantine Greek and in Latin, and indeed in almost all European languages. It

is derived from the Arabic  *mûmîâ*, “bitumen”; the

Arabic word for mummy is  *mumîyyet*, and means a

“bitumenized thing,” or a body preserved by bitumen.

We obtain our knowledge of the way in which the ancient Egyptians mummified their dead from Greek historians, and from an examination of mummies. According to Herodotus (ii, 86) the art of mummifying was carried on by a special guild

of men who received their appointment by law. These men mummified bodies in three different ways, and the price to be paid for preserving a body varied according to the manner in which the work was done. In the first and most expensive method the brain was extracted through the nose by means of an iron probe, and the intestines were removed entirely from the body through an incision made in the side with a sharp Ethiopian stone. The intestines were cleaned and washed in palm wine, and, having been covered with powdered aromatic gums, were placed in jars. The cavity in the body was filled up with myrrh and cassia and other fragrant and astringent substances, and was sewn up again. The body was next laid in natron for 70 days,\* and when these were over, it was carefully washed, and afterwards wrapped up in strips of fine linen smeared on their sides with gum. The cost of mummifying a body in this fashion was a talent of silver, *i.e.*, about £240, according to Diodorus (i, 91, 92).

In the second method of mummifying the brain was not removed at all, and the intestines were simply dissolved and removed in a fluid state. The body was also laid in salt or natron which, it is said, dissolved everything except the skin and bones. The cost of mummifying in this manner was 20 minae, or about £20.

The third method of embalming was employed for the poor only. It consisted simply of cleaning the body by injecting some strong astringent, and then salting the body for 70 days. The cost in this case was very little.

The account given by Diodorus agrees generally with that of Herodotus. He adds, however, that the incision was made on the left side of the body, and that the "dissector" having made the incision fled away, pursued and stoned by those who had witnessed the ceremony. It would seem that the dissector merely fulfilled a religious obligation in fleeing away, and that he had not much to fear. Diodorus goes on to say that the Egyptians kept the bodies of their ancestors in splendid chambers, and that they had the opportunity of contemplating the faces of those who died before their time. In some particulars he is right, and in others wrong. He lived too late (about B.C. 40) to know what the well-made Theban mummies were like, and his experience therefore would only have familiarized him with the Egypto-Roman mummies, in which

\* In Genesis 1, 3, the number given is 40.

the limbs were bandaged separately, and the contour of their faces, much blunted, was to be seen through the thin and tightly-drawn bandages which covered the face. In such examples the features of the face can be clearly distinguished underneath the bandages.

An examination of Egyptian mummies will show that the accounts given by Herodotus and Diodorus are generally correct, for mummies with and without ventral incisions are found, and some are preserved by means of balsams and gums, and others by bitumen and natron. The skulls of mummies, which may be seen by hundreds in caves and pits at Thebes, contain absolutely nothing, a fact which proves that the embalmers were able not only to remove the brain, but also to take out the membranes without injuring or breaking the nose in any way. The heads of mummies are found, at times, to be filled with bitumen, linen rags, or resin. The bodies, which have been filled with resin or some such substance, are of a greenish colour, and the skin has the appearance of being tanned. Such mummies, when unrolled, perish rapidly and break easily. Usually, however, the resin and aromatic gum process is favourable to the preservation of the teeth and hair. Bodies from which the intestines have been removed, and which have been preserved by being filled with bitumen, are quite black and hard. The features are preserved intact, but the body is heavy and unfair to look upon. The bitumen penetrates the bones so completely that it is sometimes difficult to distinguish what is bone and what is bitumen. The arms, legs, hands, and feet of such mummies break with a sound like the cracking of chemical glass tubing; they burn freely. Speaking generally, they will last for ever.

When a mummy has been preserved by natron, that is, a mixture of carbonate, sulphate, and muriate of soda, the skin is found to be very hard, and it hangs loosely from the bones in much the same way as it hangs from the skeletons of the monks preserved in the crypt beneath the Capuchin convent at Floriana in Malta. The hair of such mummies usually falls off when touched.

When the friends of a dead Egyptian were too poor to pay for a good, expensive method of embalment, the body could be preserved by two very cheap methods; one method was to soak it in salt and hot bitumen, and the other in salt only. In the salt and bitumen process every cavity of the body was filled with bitumen, and the hair disappeared. Clearly it is

to the bodies which were preserved in this way that the name "mummy," or bitumen, was first applied.

The salted and dried body is easily distinguishable. The skin is like paper, the features and hair have disappeared, and the bones are very brittle and white.

The art of mummifying arrived at the highest pitch of perfection at Thebes. The mummies of the first six dynasties drop to pieces on exposure to the air, and smell slightly of bitumen; those of the XIth dynasty are of a yellowish colour and very brittle; those of the XIIth dynasty are black. The method of embalming varied at different periods and places. From the XVIIIth to the XXIst dynasties the Memphic mummies are black, while those made at Thebes during the same period are yellowish in colour, and have the nails of the hands and feet dyed yellow with the juice of the *henna* plant. After the XXVIth dynasty the mummies made at both places are quite black and shapeless; they are also very heavy and tough, and can only be broken with difficulty.

What the mummies which were made three or four hundred years after Christ are like, the writer, never having seen one unrolled, is unable to say. About B.C. 100 the Greeks began to paint the portrait of the dead upon the wrappings which covered the face.

The art of mummifying was carried on in Egypt for nearly 500 years after the birth of Christ, for the Greeks and Romans adopted the custom freely. We may therefore say that we know for a certainty that the art of embalming was known and practised for about 5,000 years.

In the account of embalming given us by Herodotus, we are told that the internal organs of the body were removed, but he does not say what was done with them. We now know that they also were mummified and were preserved in four jars, the covers of which were made in the shape of the heads of the four children of Horus, the genii of the dead, whose names were Mesthâ, Hâpi, Tuamutef, and Qebhsennuf. These genii have been compared with the four beasts in the Revelation (chap. iv, 7). The jars and the genii to whom they were dedicated were under the protection of Isis, Nephthys, Neith, and Serq respectively. They are called "Canopic" jars, because they resemble the vase shape of Osiris called Canopus, and they are made of Egyptian porcelain, marble, calcareous stone, terra-cotta, wood, etc. The jar of Mesthâ received the large intestines, that of Hâpi the smaller intestines, that of

Tuamutef the heart, and that of Qebhsennuf the liver. Each jar was inscribed with a legend stating that the genius to whom it was dedicated protected and preserved the part of the dead body that was in it. In the case of poor people who could not afford a set of canopic jars, it was usual to have a set of wax figures made in the shape of the four genii of the dead, and to place them in the dead body with the intestines, which were put back. In the time of the XXVIth dynasty, and later, poverty or laziness made people consider the interior parts of the body to be sufficiently well guarded if figures of these genii were roughly drawn on the linen bandages. It was customary at one time to lay a set of these figures, made of porcelain or bead-work, upon the chest of the mummy.

It was the fashion some years ago to state in books of history that the ancient Egyptian was a negro, and some distinguished historians still make this statement, notwithstanding Professor Owen's distinct utterance, "taking the sum of the correspond-  
 "ence notable in collections of skulls from Egyptian graveyards  
 "as a probable indication of the hypothetical primitive race  
 "originating the civilised conditions of cranial departure from  
 "the skull-character of such race, that race was certainly not  
 "of the Australoid type, is more suggestive of a northern  
 "Nubian or Berber basis. But such suggestive characters  
 "may be due to intercourse or 'admixture' at periods later  
 "than [the] XIIIth dynasty; they are not present, or in a  
 "much less degree, in the skulls, features, and physiognomies  
 "of individuals of from the IIIrd to the XIIth dynasties." The character of the ancient Egyptian, and of the race to which he belonged, has been vindicated by examinations of the skulls of Egyptian mummies.

If the pure ancient Egyptian, as found in mummies and represented in paintings upon the tombs, be compared with the negro, we shall find that they are absolutely unlike in every important particular. The negro is prognathous, but the Egyptian is orthognathous; the bony structure of the negro is heavier and stronger than that of the Egyptian; the hair of the negro is crisp and woolly, while that of the Egyptian is smooth and fine.

It may be pointed out that the Egyptians originally took trouble to preserve the bodies of the dead because they believed that after a series of terrible combats in the under-world, the soul, triumphant and pure, would once more return to the

clay in which it had formerly lived. It was necessary, then, to preserve the body that it might be ready for the return of the soul. It was also necessary to build large and beautiful tombs, in order that the triumphant soul, having revived its ancient house of clay, might have a fit and proper abode in which to dwell. The pyramid tombs built by the kings of the earlier dynasties, and the vast many-chambered sepulchres hewn in the sides of the Theban hills during the XVIIIth and XIXth dynasties, were not built to gratify the pride of their owners. The belief concerning mummification seems to have been considerably modified at a later period, for the evidence now available indicates that the later Egyptians preserved the material body in order that the spiritual body might spring from it, which result was partly due to the ceremonies performed and the words recited at the tomb by the priests and pious persons.

## 2. The Museum of Arab Art.

### Hours of Opening :—

November 1st to April 30th, 9 a.m. to 4 p.m. **Entrance Fee, 5 piastres.**

May 1st to October 31st, 8 a.m. to 1 p.m. ; **Entrance Fee, 1 piastre.**

This Museum is closed on Fridays and holidays.

The collections which illustrate Arab art are arranged in a building close to the Mosque of Al-Ḥâkim, and are well worth a visit. The foundation of a museum of this kind was ordered by Isma'îl Pâshâ in 1869, who commissioned Franz Pâshâ to make collections of all objects which illustrated the development of Arab art; these were arranged in the arcades of the Lîwân of the Mosque of Al-Ḥâkim. Nothing, however, was done in the way of providing a special location for the collections until 1881, when the Government decided to build a museum; the courtyard of the mosque was selected as the site, and a museum was built there in 1883. In 1892 Herz Bey was appointed Keeper of the collections. As soon as it became understood that a special building had been erected for works of Arab art, the collections increased with great rapidity, and it was decided by the Government to provide more accommodation for them on a site in the Midân Bâb al-Khalḡ,



together with new rooms for the **Khedivial Library**. The new Museum was finished in 1903, and Herz Bey removed his collections into it in the same year. The traveller is referred to his excellent "Catalogue Sommaire," published in Cairo in 1894, for detailed descriptions of the splendid Arab glass lamps, and the other objects worth examination, which are under his care.

The lower portion of the building has been devoted to the housing of the Khedivial Library which was founded by Isma'îl Pâshâ, and is said to contain about 50,000 manuscripts and books in Arabic, Persian, Turkish, and other Oriental languages.

### Hours of Opening:—

October 1st to June 30th, 8 am. to one hour before sunset.

July, August, September, 8 a.m. to 1 p.m.

In Ramaḍân, 10 a.m. to 2 p.m.

The Library is open daily, Fridays and holidays excepted. **Admission** to the Reading Room and Exhibition Room is **free**. The Library receives an annual grant of £E.4,000 from the Government, and £E.500 from the Wakfs Administration. The first Librarian was the eminent Arabic scholar, Dr. Stern, who was succeeded by Dr. Spitta Bey, the author of several works on modern Egyptian Arabic, and he was in turn succeeded by Dr. Vollers; the present Librarian is Dr. Moritz. The total cost of the new Museum and the fittings for the Library has been £E.66,000, and it is characteristic of the feelings entertained among natives in respect of the ancient monuments of the country, that this expenditure has been the subject of much animadversion and criticism in native quarters.

### 3. The Zoological Gardens.

These Gardens were established in 1891, and enlarged in 1898 and 1903; they cost £E.7,400, and their upkeep costs about £E.4,000 a year. The area of the Gardens is about 52 acres. From 1899 to 1904 the numbers of the visitors and the gate-money were as follows:—

			Visitors.	Gate-money in £E.
1899	...	...	43,567	991
1900	...	...	44,296	976
1901	...	...	50,711	1,114
1902	...	...	47,117	1,037
1903	...	...	55,937	1,213
1904	...	...	64,711	1,388

The total receipts for 1904 were £E.4,868, and the total expenditure £E.4,678. At the end of 1904 there were in the Gardens:—

			Specimens.	Species.
Mammals	...	...	292	93
Birds	...	...	575	133
Reptiles	...	...	103	33
Batrachians	...	...	2	1
			972	260
Total	...	...		

The Gardens are open daily.

#### Entrance Fees:—

Weekdays,  $\frac{1}{2}$  piastre each person.

Sundays, 5 piastres „ „

On the day Shem an-Nassim, 10 „ „ „

Under the capable management of the Director, Captain Stanley Flower, the Gardens are becoming a most pleasant place of recreation, and a valuable means of education in all that appertains to the birds, animals, etc., of North-east Africa.

#### 4. The Aquarium at Gazîra.

An Aquarium was established at Gazîra in November, 1902, at a cost of £E.1,150, and placed under the direction of Captain Flower. It contains a number of varieties of Nile fish, which have never before been kept in captivity. The gardens are beautiful, and are well worth visiting.

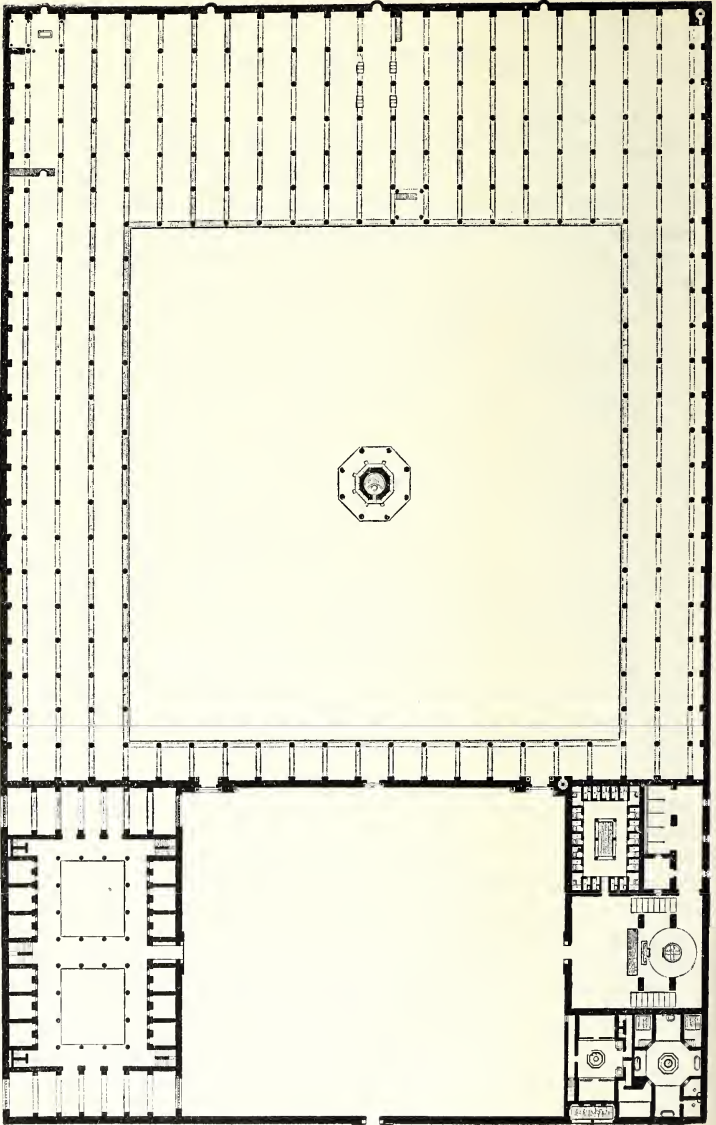
**Hours of Opening:—**Daily, from 8.30 a.m. to 5 p.m.

**Entrance Fees:—**One half-piastre on weekdays, and two piastres on Sundays.

## 5. The Mosques of Cairo.

The **Mosque of 'Amr** was built A.D. 643, by 'Amr ibn al-Āṣī, the conqueror of Egypt, but hardly a trace of the original building now remains in it. The "Mosque of Conquests," or the "Crown of Mosques," as 'Amr's Mosque was called, was originally a plain "oblong room about 200 feet long by 56 feet wide, built of rough brick, unplastered, with a low roof, supported probably by a few columns, with holes for light. "There was no minaret, no niche for prayer, no decoration, no pavement. Even the pulpit which 'Amr set up was removed when the Caliph wrote, in reproach, 'Is it not enough for thee to stand whilst the Muslims sit at thy feet?'" The mosque was enlarged in 673 by taking in a part of 'Amr's house, and a raised station was made at each corner for the Mueddin to cry the call to prayer. The whole building was pulled down in 698 and rebuilt on a much larger scale, but "what we see to-day is practically the mosque built in 827 by 'Abd-Allah ibn Tâhir, and restored by Murâd Bey in 1798, just before he engaged the French in the 'Battle of the Pyramids' at Embâba." The columns of the mosque were originally 366 in number, but of many only the bases now remain; in the north-east corner is the grave of 'Amr's son, 'Abd-Allah. The court measures 400 feet by 350 feet. This mosque, though not attractive, is held in the highest veneration by Muḥammadans, and Mr. Lane tells us that they believe God will answer with special favour the prayers which are made there. In consequence of this, devout and learned men pray there for a "good Nile," and sometimes for rain, and it is recorded that on one day during a period of prolonged drought (1825-1828), Muslims, Christians, and Jews went there and all together prayed for rain. On the following day it rained.\* At the present time the mosque is a very favourite place of prayer on the last Friday of the month of Ramaḍân. A legend says that one of the pillars was made to fly through the air from Mecca to Cairo by a blow from Muḥammad's whip, and that two of the pillars are placed so closely together that only a true believer can squeeze between them.

\* Lane, *Cairo Fifty Years Ago*, p. 142; Lane-Poole, *Cairo*, p. 44.

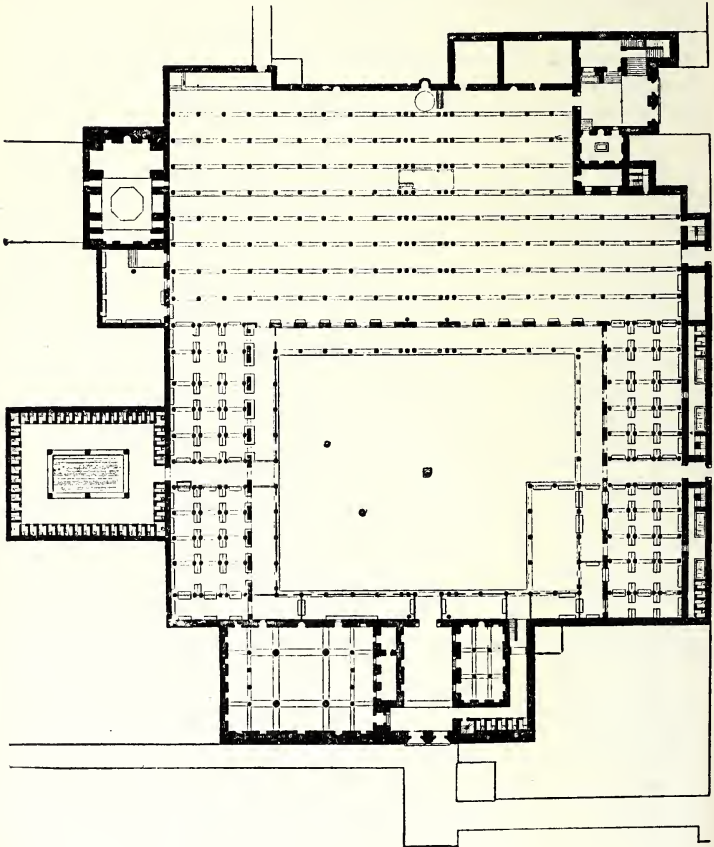


Plan of the Mosque of 'Amr.

The **Mosque of Ḥusên** is a comparatively modern building, which was erected to enshrine the head of Ḥusên, son of 'Ali, the son-in-law of the Prophet; he was slain at the Battle of Kerbela, A.D. 680. The head was first sent to Damascus, and then to Cairo, and was preserved in a chest of silver which is buried underground. Ibn Jubêr says that the mosque contained a black stone in which the whole person of the beholder was reflected as "in an Indian steel mirror newly polished," and that he saw the people kissing and embracing the tomb in transports of devotion and affection.

The **Mosque Al-Azhar**, *i.e.*, "the Resplendent," was founded by Gawhar, the general of the Fâṭimid Khalîfa, on Sunday, April 3rd, 970, and it was finished on June 24th, 972. The mosque was turned into a university in 988, and at the present time it is the largest university in the Muslim world. Very little of the original building now remains, for the restorations which have been made in ancient and modern times have been very considerable; in the nineteenth century Sa'îd Pâsha and Tawfiq Pâsha carried out some most important works of repair. The mosque has six gates, but is usually entered through the "Gate of the Barbers." On three sides of the court are compartments, each of which is reserved for the students or worshippers of a certain country. The Lîwân, or Sanctuary, contains nine rows of pillars, four of which were contributed by a noble called called 'Abd Ar-Raḥmân, whose tomb is in the building. In the compartments, or porticoes, already referred to, students from every region of the Muslim world are taught the various subjects which the professors, over 200 in number, consider necessary for the education of Muḥammadans. The Qur'ân is, of course, to them the fountain of all science, learning, and wisdom, and next come the commentaries on it, and exegetical works; the "profane" subjects taught are those which the Muslims studied in the Middle Ages, and all modern learning and knowledge are treated as if they did not exist. The number of students is variously given from 7,000 to 9,000, and, to the credit of the Muslims be it said, no student is obliged to pay a piastre for his instruction. The professors frequently teach for nothing, and needy students from remote countries are often boarded and lodged gratuitously. It is said that the number of students is diminishing, and that British influence and institutions in Egypt are producing a perceptible effect.

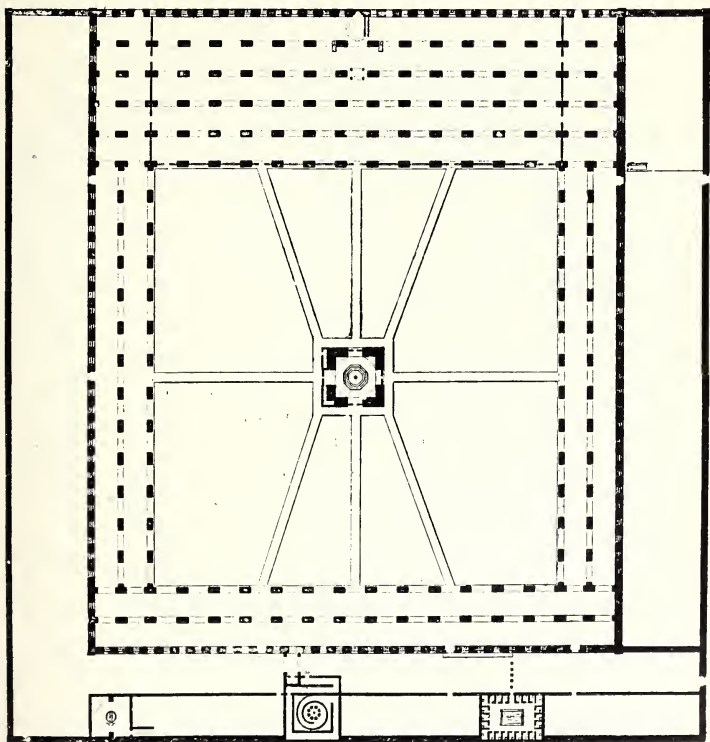
The **Mosque of Ibn Tulûn** was founded by Aḥmad ibn Tulûn in 876, and the building was finished in 879, and prayers were said in it that year. It is, as Mr. Lane-Poole says, the most interesting monument of Muḥammadan Egypt,



Plan of the Mosque Al-Azhar.

and forms a landmark in the history of architecture; it is the oldest mosque, except that of 'Amr, in Cairo, and it is the earliest instance of the use of the pointed arch throughout

a building, earlier by about two centuries than any in England. The site was chosen by Aḥmad on the hill of Yeshkûr, on the spot where God was supposed to have held converse with Moses. It is said that the plan was made by a Copt, who showed Aḥmad how to build the



Plan of the Mosque of Ṭīlūn.

mosque without columns, and suggested that brick pillars and arches would last longer than marble; the total cost of the building is said to have been 120,000 dinârs, or about £63,000. The open court measures about 300 feet


from side to side ; three sides have two rows of pillars, but the east side has four rows (originally *five*). Arches and piers are coated with plaster, in which designs are worked by hand. Round the arches and windows are a knop-and-flower pattern, and the arcades are roofed with planks of sycamore, which, a tradition says, came from Noah's Ark. The general form of the mosque is similar to that of 'Amr restored ; the great square covers 3 acres of ground. The Lîwân, or Sanctuary, was repaired in 1077, and the mihrâb, or niche, was built in 1094, and the Mamlûk Sultân Lagîn restored it in 1296, and gave a pulpit to the building. The mosque has a tower, outside of which is a spiral staircase, but in the true sense of the term it has neither minaret nor dome. The cupola over the niche was the work of Lagîn. The Kufic inscriptions in wood are a purely Arab addition, and the geometric ornament of the open grilles is Byzantine.

The **Mûristân Ẹalâûn** was built by the Mamlûk Sultân Ẹalâûn about 1285, and was intended to serve as a hospital ; it stands, in a ruined state, near his mosque and tomb in the quarter of the metal workers. It contained two courts, on each side of which were small rooms wherein diseases of every kind were treated, and at the sides of another quadrangle were lecture rooms, baths, a library, dispensary, and every appliance which the science of the day could suggest. The only qualification for admission was to be sick, and medical treatment was gratuitous, and readers of the Ẹur'ân and musicians were attached to the hospital. In a school close by 60 orphans were kept and educated at the expense of the institution. The building which contains the **Tomb of Ẹalâûn** is well worth a visit, and its mosaics and other ornamentations are very good. Here also are exhibited the clothes which Ẹalâûn wore, and sick Muslims believe that if they touch them they will be cured of their illnesses. The Mûristân was finished by Ẹalâûn's son, An-Nâşir, whose tomb is near his father's. Ẹalâûn decided to build the Mûristân after a serious illness which came upon him, and we can understand his care for the poor when we remember that his son An-Nâşir had a cataract in one eye and was lame in one foot. Close by is a building of the Sultân Barĸûk, erected in 1384, in which one of his daughters is buried.

The **Mosque of Hasan** was built by the Sultân of this name, who reigned from 1347 to 1351, was deposed for three




years, and then reigned from 1354 to 1361. It was built between 1356 and 1359, and the expenses connected with it are said to have been 1,000 dinârs a day. A legend says that when the work was done, Ḥasan had the architect's hand cut off to prevent him from making a duplicate of the building.



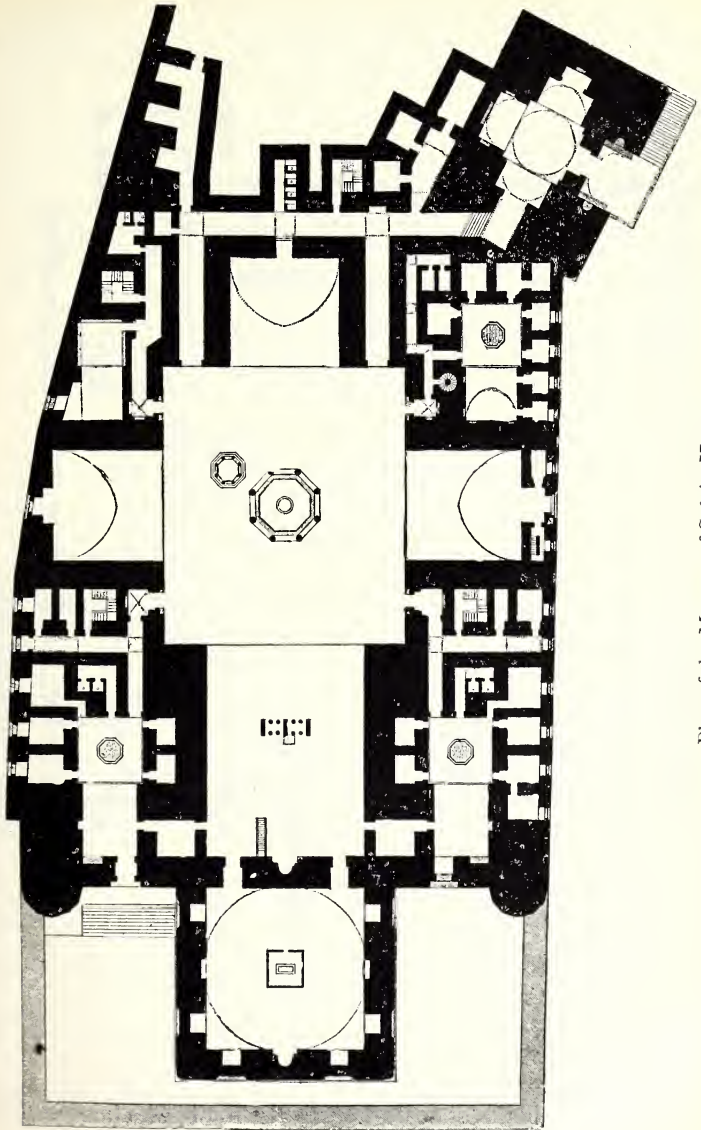
Plan of the Muristân and Mosque of Ḳalâûn.

The mosque is in the form of a cross, and consists of a central court and four deep transepts. The walls are 113 feet high, and the mosque is about 320 feet long and 200 feet wide; the remaining minaret is the highest in Cairo, and is about 280 feet high. The stones used in the building came from the

Pyramids. One of the most beautiful features of the building is the cornice, with six rows of stalactites, which surmounts the whole wall. The largest arch is 90 feet high and 70 feet wide. The mosque was to have had four minarets, but the third fell down immediately after it was built, and killed 300 children in the school below; one of the two which remained fell into a decayed state, and when rebuilt in 1659 was made too short. The tomb of Ḥasan is a simple marble monument; above it is a dome built after 1660, for the original dome collapsed in that year. The terrace roof of the mosque has been from time to time used for cannon, and "shots" were frequently exchanged between it and "the Citadel down to the time of Muḥammad "Ali." The Sultân Barḳûḳ removed the steps to the mosque and closed the great door, and once the building was shut up for about 50 years. Mr. Poole tells us that in the middle of the fifteenth century

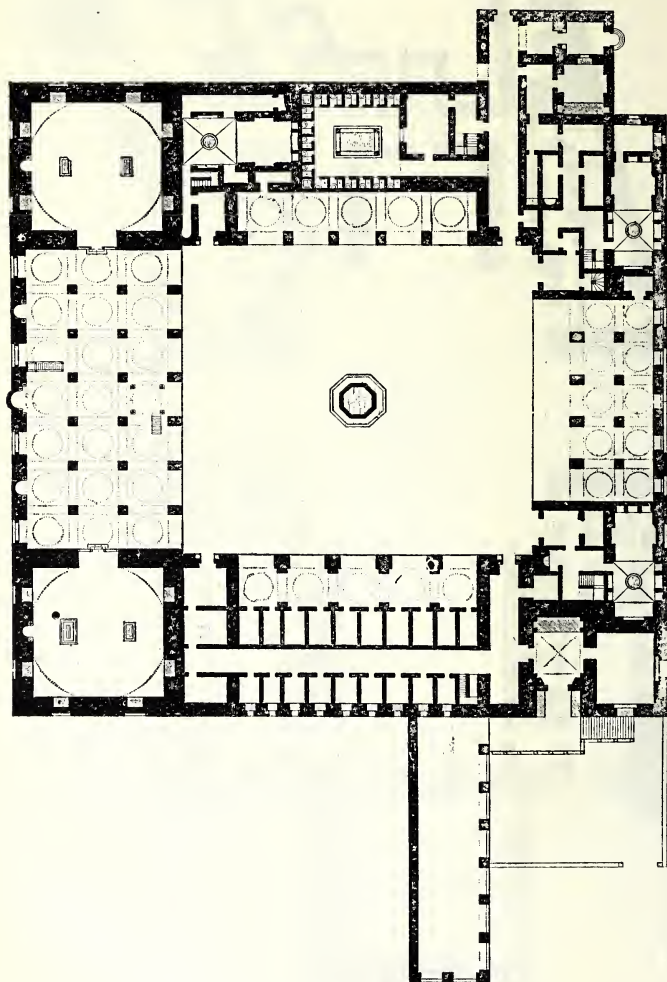


The Lantern in the Sanctuary of the Mosque of Sultân Ḥasan.



Plan of the Mosque of Sultân Ḥasan.

a tight-rope was stretched from the minaret to the Citadel, whereon a gymnast disported himself, to the tremendous delight of the populace. One of the most interesting objects

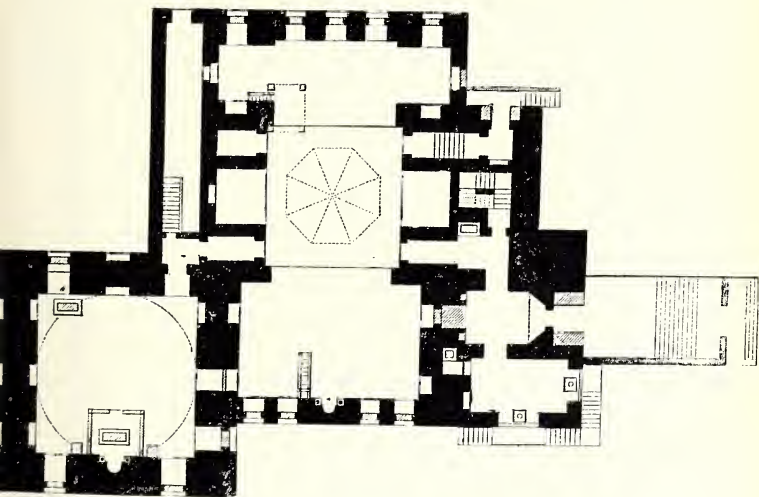


Plan of the Mosque of Barĳuk.

in the mosque is the door leading to the tomb, which is plated with arabesques in bronze, and inlaid with gold and silver.

The **Mosque of Barḳûḳ** was begun during the lifetime of Sultân Barḳûḳ, and was finished by his sons Farag and Asis in 1410. It is a square building, and its two domes and two minarets render it a picturesque and striking object; in fact, some authorities consider it to be the most beautiful example of Saracenic architecture. The stone pulpit was presented to the mosque by KĀ'it Bey, and is a very fine specimen of its class.

The **Mosque of KĀ'it Bey** was built about 1475, and is usually considered to be one of the finest architectural works in Cairo; when we remember the numerous building operations



Plan of the Mosque of KĀ'it Bey.

which he carried on in Cairo and in other parts of his dominions, and the beauty of the work and intricacy of the ornaments with which he decorated them, this is not to be wondered at. The arabesques and medallions which ornament the stones of the main arch are marvellous specimens of that class of work, and the mosaics in the pavement and walls are very fine. The carved woodwork of the pulpit is especially deserving of note; in connection with this it may be mentioned that the stone pulpit which he built in Barḳûḳ's tomb-mosque

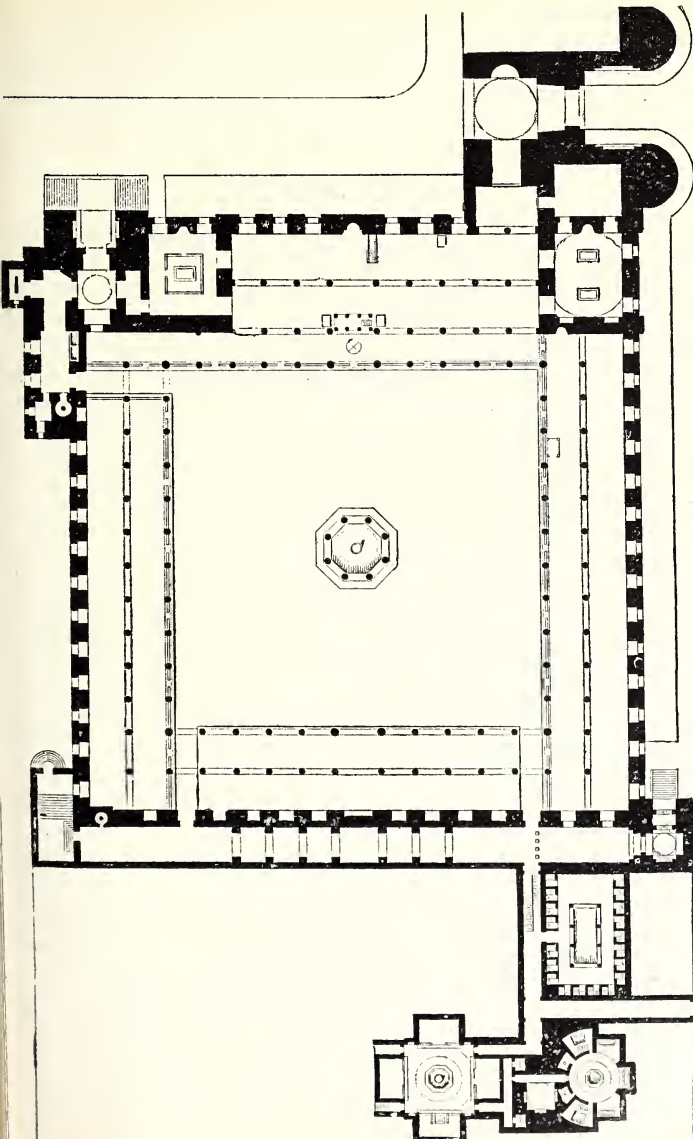
illustrates the skill which the workmen of the day possessed, and the application of geometrical patterns to the ornamentation of slabs of stone. The minaret is a beautiful and most characteristic example of Saracenic architecture of the fifteenth century. The mosque is about 80 feet long and 70 feet wide.

The **Mosque of Al-Hâkim** was founded in 990 by Al-'Azîz, and prayers were said in it a year later; the decoration, minarets, etc., were begun in 1003 by his son Hâkim, and were finished in 1013. The Crusaders turned this mosque into a church in 1167, when they occupied Cairo; it was afterwards used for stables, and it was practically destroyed by the earthquake of 1303, but was restored by Bêbars the following year. In 1420 it was again in ruins, and since then the court has been used as a rope walk; for a few years some of the arcades at the east end were used as a museum of Arab art. The square bases of the minarets do not belong to the original building, but date from 1302.

The **Mosque of Al-Mu'ayyad** was built by Mu'ayyad, one of the Circassian Mamlûks, and was finished about 1412; it is also known as "Al-Aḥmar," *i.e.*, "the Red" from the colour of the walls outside. The fine bronze-plated entrance door was removed by Al-Mu'ayyad from the Mosque of Ḥasan in 1410. In the Lîwân or sanctuary are the tombs of the founder and several of the members of his family. The mosaics, panels, ornaments, and inscriptions are well worth examination.

The **Mosque of Abû Bekr Mazhar** belongs to the latter part of the fifteenth century; it is interesting chiefly because of the red and black plaster mosaic with which one of its walls is ornamented.

The **Mosque of Al-Ghûri** was built by the Sultân Al-Ghûri, who began to reign in 1501. His *madresa* or college was built in 1503, and his tomb-mosque a year later; they stand one on one side of the street and one on the other. He fell at the age of 76 fighting against the Turks at Marg Dâbek, near Aleppo, on August 24th, 1516, for, having been deserted by the two wings of his army, he and his bodyguard were trampled under foot by the horsemen of the enemy. He will be remembered as the builder of a minaret of the Mosque of Al-Azhar, and the Mosque of the Nilometer on the Island of Rôḍa, the great Sebîl or Fountain in the Rumêla, the water-mills at Old Cairo, and as the restorer of the aqueduct to the Citadel.



Plan of the Mosque of Al-Mu'ayyad.

The **Mosque of Zênab**, the daughter of 'Ali, and the granddaughter of Muḥammad the Prophet, dates from the end of the eighteenth century, and contains the name of the "lady "Zênab ;" it was finished early in the nineteenth century, and has since been restored.

#### 4. The Citadel.

The **Citadel** was built by Şalâḥ ad-Dîn (**Saladin**), and was intended by him to be the strongest part of the fortifications with which he girdled Cairo; it stands on a spur of the Muḳaṭṭam hills, and although in these days, since it can be commanded by cannon placed on those heights, it is practically useless, it was, when built, practically impregnable. The work was begun in 1176-7 under the direction of the Emîr Karakûsh, and was finished in 1207-8. An inscription above the Gate of Steps states that "the building of this splendid castle— "hard by Cairo the Guarded, on the terrace which joins use to "beauty, and space to strength, for those who seek the shelter "of his power—was ordered by our master the King, Strong- "to-aid, Saladin, Conquest-laden, Yûsuf, son of Ayyûb, "Restorer of the Empire of the Caliph; with the direction of "his brother and heir the Just King, Seyf ed-dîn Abu Bekr "Mohammad, friend of the Commander of the Faithful; and "under the management of the Emir of his Kingdom and "Support of his Empire Karakûsh, son of 'Abdallah, the slave "of el-Melik en-Nâsir in the year 579" \* (1183-4). The stone for the Citadel was taken from the Pyramids, and Ibn Jubêr, who visited Cairo in 1183, says that the men who were employed in the building of it were European prisoners whom Saladin had captured in his wars, and he adds that the Muslims who laboured did so without pay. In other words, Saladin made use of the corvée. In the Citadel are:—(1) The **Mosque of An-Nâsir**, which was built by the Sultân Nâsir in 1317-18, and is also known as the Mosque of Ibn Kâlâûn; and (2) the **Mosque of Sulêmân Pâsha**, or Sultân Selim, built in 1526. The Hall of Yûsuf, which was thought to be Saladin's is, in Mr. Poole's opinion, part of a Mamlûk palace. The **Mosque of Muḥammad 'Ali**, which is also in the Citadel, was begun by Muḥammad 'Ali, and finished by Sa'îd Pâshâ in 1857. The yellow marble columns and slabs came

\* Lane-Poole, *Cairo*, p. 176.



from the quarries of Beni Suwêf. The tomb of Muḥammad 'Ali is seen on the right on entering. The clock in the tower was presented by Louis Philippe of France. In the narrow way, through the Bâb al-'Azab, with a high wall on each side, which was formerly the most direct and most used road to the Citadel, the massacre of the Mamlûks took place on March 1st, 1811. All the Mamlûks of any position or power were, under one pretence or another, decoyed into the Citadel, the excuse being that they were to assist at the investiture of Ṭusûn, Muḥammad 'Ali's son, with a pelisse and the command of the army. Shahîn Bey and all the other chiefs of the Mamlûks save one went to the Citadel with their followers, and were graciously received by Muḥammad 'Ali. Having drunk coffee, they formed a procession, and with the Pâsha's troops in front and behind them they marched down this narrow way, but as soon as they had arrived at the gate it was suddenly closed before them. The troops who had marched out immediately before the gate was shut were Albanians, and these at once marched back by another road to places where they could command the Mamlûks who were shut in between the walls in the narrow road; as soon as they had arrived where they themselves could not be injured, they opened fire on the Mamlûks, the Pâsha's troops who were behind them doing the same. In a very short time the Mamlûks were either shot down or, if they tried to escape, cut down with the sword; 470 Mamlûks entered the Citadel, and it is said that only one escaped. This he is supposed to have done by making his horse leap through an opening in the wall down into the moat; the poor horse is said to have been killed, and the man to have escaped.

**Joseph's Well.**—The well in the Citadel which is commonly known by this name is a very ancient one, and it existed before Saladin built the Citadel. The architect Karakûsh found it to be filled with sand, and having cleared it out, and perhaps deepened and enlarged it, he called it after the first name of his master, the Well of Yûsuf, or Joseph. Popular Jewish opinion assumed that the Joseph referred to was their patriarch, the son of Jacob, and the erroneous idea that the well was the work of the Israelite who was sold into Egypt spread abroad. The well is 289 feet deep, and is in two sections; at the top of the first was a water-wheel, by which the water was regularly raised for the use of the garrison until the year 1865, when other means of supply became available.

## 5. The Tombs of the Khalîfas and Mamlûks.\*

These interesting buildings, which stand on the eastern side of the city to the north of the Citadel, were built by the Mamlûk rulers of Egypt; they fall naturally into two groups, northern and southern. The buildings of the northern group, which are commonly called the **Tombs of the Mamlûks**, are the older, and contain the tombs of several of the Bahrite Mamlûks who ruled Egypt from 1250 to 1380. The **Bahrite Mamlûks** were descended from the battalion of picked Mamlûks which was stationed on the Island of Rôda by Melik Aş-Şâleḥ, who began to reign in 1240, and because of the position of their barracks, its members were called "Bahrî," *i.e.*, "River" Mamlûks. The tombs of this group are in a very bad condition, and of some little more than the minarets remain, and in the precincts of several of them modern graves have been made. It is impossible to say when they began to fall into ruin, but it is quite certain that the greatest injury has been done to them during and since the rule of Muḥammad 'Alî, for this despot seized the moneys which had been put in trust for the maintenance of the tomb-mosques, and much other religious property, and diverted them to his own uses. When the revenues of such buildings had been confiscated in this way, only one end was possible, and of this end the tombs of the Mamlûks are a sad example. Among the buildings here worthy of note are the **tomb** of the **Imâm Shâfe'i** and the **tomb-mosque of Muḥammad 'Alî**, where several of his family and descendants are buried. The latter is well worth a visit, for the tombs of the Pâshas are fine specimens of modern work, which, however, appears coarse by the side of the products of the Saracen tomb builders of the fourteenth and fifteenth centuries. Many of the notables of Cairo during the nineteenth century have been buried in this necropolis, and it is easy to see that the tombs of the thirteenth and fourteenth centuries have suffered in consequence.

The buildings of the southern group of tombs, which are commonly but erroneously called "**Tombs of the Khalîfas**," form the burial place of the Circassian Mamlûks, who ruled Egypt from 1382-1517. These Mamlûks were called "**Burgite**"

\* The word *Mamlûk* means "slave," and is applied to many of the rulers of Egypt who had been originally slaves; thus, Bêbars the Great only fetched £20 in the slave market.

or "Tower" \* **Mamlûks**, because they belonged to the soldiers whose quarters were in the citadel, and "Circassian," to distinguish them from the Bahrite Mamlûks, who were Turks, and because most of them were Circassians. The tombs most worthy of note are:—(1) The tomb of Al-Ghûri (1501-1516); (2) the tomb of Ashrât; (3) the tomb of the Emîr Yûsuf; (4) the tomb of Barkûk and Farag his son; (5) the tomb of Sulêmân, or Selim; (6) the tomb of Barsbey; (7) the tomb-mosque of Kâ'it Bey. The last named is undoubtedly the finest building of the group, and its dome and minaret make it a striking feature of the necropolis.

## 6. The Bazaars of Cairo.

To the places in Cairo where goods are sold or exchanged and to markets in general the name "**bazaar**" † has been commonly given by Europeans, but among the Egyptians the word employed is "**Sûk**," and this originally indicated a portion of a street, or a whole street, which consisted chiefly, or solely, of houses with shops appropriated to one particular trade. Thus the market of the coppersmiths and workers in brass is called "Sûk An-Nahhâsîn," the market of the jeweller is "Sûk Al-Gawharigûr," etc. Wholesale dealers usually congregate in a building called a "**Wakâla**"; ‡ the word signifies a place where a merchant can store his goods or wares in safety. The Wakâla is a rectangular courtyard on each side of which are built rows of vaulted chambers in which goods can be stored; all these chambers face the courtyard, and above them are series of small rooms which open on to terraces wherein merchant's and others may lodge. The Wakâla has only one entrance, and the door, which is always shut at night, is kept by a porter. Mr. Lane estimated that in his time there were about 200 wakâlas in Cairo, and that three-fourths of these were within the bounds of the original city. The shops in a bazaar, or *sûk*, are usually small apartments, a few feet square, in which the shopkeeper sits, but in the modern portions of bazaars more space for customers is now provided, and dealers

\* From the Arabic <sup>ل</sup>برج, "tower, fortress;" compare Greek πύργος.

† From the Turkish and Persian بازار, *bâzâr*

‡ وكالة, sometimes وكالة, *wakkala*.

in Indian stuffs and wares have counters on which to display their wares, and chairs for their clients. In the old shops the Muslim expects his customer to sit on the same level with himself, and to remove his shoes if he sits cross-legged ; known customers, or those who are expected to become buyers to any considerable extent, are usually provided with a small cup of coffee at the expense of the shopkeeper, and a pipe or a cigarette is also offered. In many shops the visitor is asked if he prefers his coffee with or without sugar, and in those kept by Persians he is offered his choice between tea and coffee. If the "deal" takes a long time coffee is brought in at intervals.

There is no royal road for becoming a skilled purchaser of "bargains" in Cairo, any more than at Damascus, Baghdad, Constantinople, or any other Oriental city, and each year the chances of "picking up bargains" becomes rarer and rarer. For the last 20 years the shops all over Cairo have been ransacked by European dealers, amateurs, and wealthy buyers of curiosities of every kind, and most of the best things have passed out of the country. In respect of modern goods, carpets, woodwork, and the like, it should be remembered that the merchant is fully aware of the value of the goods which he wishes to sell, and native shrewdness and experience tell him quickly whether a particular piece of goods has "taken the fancy" of the would-be purchaser or not. When asked to name a price for a certain object he always mentions a figure which is enormously in excess of the value of the object, knowing full well that there is very little chance of getting it, and that he will have to reduce it ; the price asked may be said to be *always* out of all proportion to the market value of the object, plus a generous allowance for working expenses. Still, experience shows that every now and then a purchaser *does* pay exactly what he is asked, and every merchant hopes that similar good fortune, in the form of such a customer, may come to him. Where time is no object and men have nothing to do but haggle and bargain with retail customers, the business of buying must always be a slow one.

The haggling and bargaining, however, is not really about the value of the object, but about the amount of the profit which the merchant is content to make out of it, for the market value of most things sold in the bazaars is very well known, and every good merchant knows at the beginning what is the lowest price for which he will part with an object. The would-be purchaser should first of all try to find out from friends or

residents what is the ordinary market value of the thing which he wishes to buy, and then, having made a reasonable allowance for working expenses, and for the fact that he himself is a stranger, make his offer, which is quite likely to be accepted after a few objections have been raised by the merchant. Many Europeans begin by offering a quarter or a sixth of the price asked them for a carpet, or piece of *mushrabiye*, without the least regard to the market value of the object, but offers of this kind only prove to the merchant that his customers know nothing about the value of what they wish to buy. It is better, if possible, to deal with a merchant without any go-between or dragoman, for he will sell cheaper when he is quite certain that no subsequent demands will be made upon him for *bakshish*; he is usually willing to give *bakshish* to dragomans and commission to touts, but in the end the traveller pays both. The cupidity of the Egyptian is one of his most unpleasant characteristics, but there is no doubt that the love of the "nimble shilling" will often make a merchant do business for a profit of from 2 to 5 per cent. rather than lose a good customer. In the purchase of "antikas" great care should be exercised, for genuine antiquities are scarce, and forgeries abound. Imitation scarabs are often well made, for the Egyptian workman has learned how to cut the commonest cartouches with great success, and also how to melt the glaze chipped from ancient beads and to lay it on his modern steatite scarabs by means of a blowpipe. Genuine antiquities are now rare, and their prices have risen so greatly, that the traveller has to pay nowadays as many pounds for a genuine scarab of good colour as francs were paid in 1883, or piastres in 1870.

From the **Isma'iliya Quarter** of Cairo, in which are most of the handsome, modern hotels, the easiest means of access to the bazaars is *viâ* the **Muski**, a street which leads us directly into one of the oldest parts of the town. A tradition says that the Muski dates from the time of Saladin, who, with characteristic broad-mindedness, allowed foreign merchants, *i.e.*, Franks or Europeans, to enter the city, and gave them this street to settle in and carry on their trades. Its character has changed greatly in recent years, and the native shops, with their picturesqueness and odour and sleepiness, have disappeared, and large shops, built on the French pattern, with plate-glass windows, gilded fascias, etc., have taken their places. At one time the Muski was practically roofed in, and in the

hottest day buyers and sellers, rich and poor, sought and found there coolness and shade; all the roofing has now been removed, and the danger from fire is, in consequence, much less than formerly. About half a mile along the Muski the road is intersected by a tramway, which has been built upon the site of the old **Khalig Canal**, now filled in. This canal used to enter the Nile opposite the Island of Rôda, and tradition says that it was dug soon after 642 by 'Amr, who intended it to form a means of communication between the Nile and the Red Sea. At the end of the streets which form the continuation of the Muski is Windmill Hill, from which a magnificent view of the whole city is obtained. A great many interesting afternoons may be spent in visiting the Muski, especially the eastern or less Europeanised end of it, and the man who is interested in watching Oriental crowds, with their variety of life and colour, and the ever-changing scenes which they present, cannot fail to gather from the different phases of bazaar life both instruction and amusement. The people are amiable and good-natured, and enjoy a joke, and the anxiety of the merchants to attract Europeans to their shops ensures the visitor a courteous welcome. Order is kept by the police with imperturbable good-nature, and the excellence of their management is proved by the fewness of the accidents that occur in this comparatively narrow street, which seems to be packed all day with donkeys, strings of camels, loaded carts, water-carriers, sherbet and sweetmeat sellers, carriages and pairs, porters, beggar children, veiled women, and a multitude of men dressed in garments of every conceivable shape and colour.

### 7. The Modern Quarters of Cairo.


To the north of Cairo, in the neighbourhood of the village of **Shûbra**, about three miles from Cairo, Muḥammad 'Ali built a palace, and caused M. Barillet, an eminent Parisian landscape gardener, to lay out gardens on the bank of the Nile. The drive is a pleasant one, and the shade of the luxuriantly-growing trees on each side of the road is agreeable. To the north-east of Cairo is the quarter of **'Abbâsiya**, which is called after the Khedive 'Abbâs I, and part of which was built at his suggestion. In the Barracks a number of British soldiers are quartered. To the west of Cairo is **Bûlâk**, the old port of Cairo, which still does a considerable business in connection with river-borne produce. Here is

situated the Viceregal Printing Press, from which large numbers of editions of important Arabic works have issued. It is easily reached by electric tram, and on the nights of popular festivals the streets present an interesting and animated appearance. Opposite is the **Island of Bûlâk** (*Gazîrat Bûlâk*), commonly known as **Gezîra**, where Isma'îl Pâsha built a magnificent palace, since turned into an hotel, and laid out a racecourse. Here many gymkhânas are held, and both Europeans and natives take afternoon drives. The island is connected with the east bank of the Nile by means of a fine iron bridge about 1,250 feet long; at each end are two massive pillars, surmounted by bronze lions. This bridge is opened at the east end for a certain time each day in order to permit sailing boats to pass up and down the river; to the left, at the west end of it, are the offices for the collection of the octroi, or city tax, now abolished. From 6.30 to 9 A.M. the bridge is crowded with market gardeners and others bringing in their wares to the markets in the city by innumerable camels, donkeys, etc., and the sight is an interesting one. In former years, when there was no other bridge over the Nile, and insufficient connection existed between the Cairo terminus of the lines from Alexandria, Port Sa'îd, and Suez with the line for Upper Egypt, travellers booked for the south crossed this bridge, and made their way to Bûlâk Ad-Dakrûr Station. Since the building of the **Embâba Bridge**, a little to the north of Gezîra, trains for the south leave from the new railway station in Cairo. To the east of the Bûlâk Quarter is the **Isma'îliya Quarter**, which was founded and named after the Khedive Isma'îl; in this quarter are the **Ezbekîya Gardens**, which are named after Kâ'it Bey's Emîr Ezbekî and were laid out by Barillet, and the new Museum of Egyptian Antiquities.

## 8. The Coptic Churches of Old Cairo.\*

The church of **Mâr Mînâ** lies between Fustât and Cairo; it was built in honour of St. Menas, an early martyr, who is said to have been born at Mareotis, and martyred during the persecution of Galerius Maximinus at Alexandria. The name Mînâ, or Menâ, probably represents the Coptic form of Menâ,

\* The authorities for the facts relating to Coptic Churches are Butler's *Coptic Churches of Egypt*, 2 vols., 1884; and Curzon, *Visits to Monasteries in the Levant*.

, the name of the first dynastic king of Egypt. The church was probably founded during the fourth century, and it seems to have been restored in the eighth century; the first church dedicated to Mâr Mînâ was near Alexandria. The church measures 60 feet by 50 feet; it contains some interesting pictures, and a very ancient bronze candelabrum in the shape of two winged dragons, with 17 sockets for lighted tapers. On the roof of the church is a small bell in a cupola.

About half a mile beyond the Dêr\* containing the church of St. Menas lies the Dêr of **Abû's Sêfên**, in which are situated the churches al-'Aḏhra (the Virgin), Anba Shenûti, and Abû's Sêfên. The last-named church was built in the tenth century, and is dedicated to St. Mercurius, who is called "Father of two swords," or Abû's Sêfên. The church measures 90 feet by 50 feet, and is built chiefly of brick; there are no pillars in it. It contains a fine ebony partition dating from A.D. 927, some interesting pictures, an altar casket dating from A.D. 1280, and a marble pulpit. In this church are chapels dedicated to Saints Gabriel, John the Baptist, James, Mâr Bukṭor, Antony, Abbâ Nûb, Michael, and George. Within the Dêr of Abû's Sêfên is the "Convent of the Maidens"; the account of Mr. Butler's discovery of this place is told by him in his *Coptic Churches of Egypt*, vol. i, p. 128. The church of the Virgin was founded, probably, in the eighth century.

The church of **Abû Sargah**, or Abû Sergius, stands well towards the middle of the Roman fortress of Babylon in Egypt. Though nothing is known of the saint after whom it was named, it is certain that in A.D. 859 Shenûti was elected patriarch of Abû Sargah; the church was most probably built much earlier, and some go so far as to state that the crypt (20 feet by 15 feet) was occupied by the Virgin and her Son when they fled to Egypt to avoid the wrath of Herod. "The general shape of the church is, or "was, a nearly regular oblong, and its general structure is "basilican. It consists of narthex, nave, north and south "aisle, choir, and three altars eastward each in its own chapel; "of these the central and southern chapels are apsidal, the "northern is square ended . . . . . Over the aisles and

\* Arabic دِير, "convent, monastery."



"narthex runs a continuous gallery or triforium, which  
 "originally served as the place for women at the service.  
 "On the north side it stops short at the choir, forming a  
 "kind of transept, which, however, does not project beyond  
 "the north aisle . . . . . On the south side of the church  
 "the triforium is prolonged over the choir and over the south  
 "side-chapel. The gallery is flat-roofed, while the nave is  
 "covered with a pointed roof with framed principals like that  
 "at Abu's Sêfên . . . . . Outside, the roof at Abu Sargah  
 "is plastered over with cement showing the king-posts project-  
 "ing above the ridge-piece. Over the central part of the choir  
 "and over the haikal the roof changes to a wagon-vaulting ;  
 "it is flat over the north transept, and a lofty dome over-  
 "shadows the north aisle chapel . . . . . The twelve  
 "monolithic columns round the nave are all, with one  
 "exception, of white marble streaked with dusky lines . . . . .  
 "The exceptional column is of red Assuân granite, 22 inches in  
 "diameter . . . . . The wooden pulpit . . . . . is of  
 "rosewood inlaid with designs in ebony set with ivory  
 "edgings . . . . . The haikal-screen projects forward into  
 "the choir as at Al 'Aḍra . . . . . and is of very ancient and  
 "beautiful workmanship ; pentagons and other shapes of solid  
 "ivory, carved in relief with arabesques, being inlaid and set  
 "round with rich mouldings . . . . . The upper part of the  
 "screen contains square panels of ebony set with large crosses  
 "of solid ivory, most exquisitely chiselled with scrollwork,  
 "and panels of ebony carved through in work of the most  
 "delicate and skilful finish." (Butler, *Coptic Churches*,  
 vol. i, pp. 183-190, ff.) The early carvings representing  
 St. Demetrius, Mâr George, Abû's Sêfên, the Nativity, and the  
 Last Supper are worthy of careful examination.

The **Jewish synagogue** near Abû Sargah was originally a  
 Coptic church dedicated to St. Michael, and was sold to the  
 Jews by the patriarch Michael towards the end of the ninth  
 century ; it measured 65 feet by 35 feet, and was said to con-  
 tain a copy of the Law written by Ezra. It fell down in 1888.

A little to the south-east of Abû Sargah is the **Church** dedi-  
 cated to the **Virgin**, more commonly called **El-Mu'allaka**,  
 or the "hanging," from the fact that it is suspended between  
 two bastions, and must be entered by a staircase. The church  
 is triapsal, and is of the basilican order. It originally con-  
 tained some very beautiful screens, which have been removed  
 from their original positions and made into a sort of wall, and,

unfortunately, modern stained glass has been made to replace the old. The cedar doors, sculptured in panels, are now in the British Museum. The cedar and ivory screens are thought to belong to the eleventh century. The church is remarkable in having no choir, and Mr. Butler says it is "a double-aisled church, and as such is remarkable in having no transepts." The pulpit is one of the most valuable things left in the church, and probably dates from the twelfth century; in the wooden coffer near it are the bones of four saints. Authorities differ as to the date to be assigned to the founding of this church, but all the available evidence now known would seem to point to the sixth century as the most probable period; at any rate, it must have been before the betrayal of the fortress of Babylon to 'Amr by the Monophysite Copts in the seventh century.

A little to the north-east of Abû Sargah is the church of **St. Barbara**, who was the daughter of a man of position in the East, and was martyred during the persecution of Maximinus; it was built probably during the eighth century. In the church is a picture of the saint, and a chapel in honour of St. George. At the west end of the triforium are some mural paintings of great interest.

Within the walls of the fortress of Babylon, lying due north of Abû Sargah, are the two churches of **Mâr Girgis** and the **Virgin**.

To the south of the fortress of Babylon, beyond the Muḥammadan village on the rising ground, lie the **Dêr of Bablûn** and the **Dêr of Tadrus**. In the Dêr el-Bablûn is a church to the Virgin, which is very difficult to see. It contains some fine mural paintings, and an unusual candlestick and lectern; in it also are chapels dedicated to Saints Michael and George. This little building is about 53 feet square. Dêr el-Tadrus contains two churches dedicated to Saints Cyrus and John of Damanhûr in the Delta; there are some fine specimens of vestments to be seen there.

A short distance from the Muski is a Dêr containing the churches of the Virgin, St. George, and the chapel of Abû's Sêfên. The church of the Virgin occupies the lower half of the building, and is the oldest in Cairo. The chapel of Abû's Sêfên is reached through a door in the north-west corner of the building, and contains a wooden pulpit inlaid with ivory. The church of St. George occupies the upper part of the building, and is over the church of the Virgin.

In the Greek (Byzantine) quarter of Cairo is the Dêr el-Tadrus, which contains the churches of St. George and the Virgin.

The Coptic churches of Cairo contain a great deal that is interesting, and are well worth many visits. Though the fabrics of many of them are not older than the sixth, seventh, or eighth century of our era, it may well be assumed that the sites were occupied by Coptic churches long before this period.

### 9. The Island of RôḌa and the Nilometer.

Opposite to the southern portion of the Island of RôḌa was the mouth of the Khalîg Canal, which is said to have been cleared out by 'Amr after he founded Fuṣṭât, and used for the conveyance of corn to the Red Sea. Quite close is Al-Ḳanâtîr, the station where water was drawn from the Nile, and sent along the aqueduct which supplied the citadel previous to 1866. A company of soldiers was stationed in the building to prevent the cutting off of the water during a revolt. On the south end of the island, which is reached by a ferry, is the famous **Nilometer**. It seems that the *first* Nilometer on the island was built by Osâma bin Zêd in 716, and that this superseded the old Nilometer at Memphis, and was still in use in 944. Under the rule of Yezîd the *second* Nilometer was founded, and the charge of measuring the rise of the Nile was taken out of the hands of the Copts, who had attended to this matter until that time. This was in 861. In 873 Ṭulûn repaired this Nilometer, and built a fort on the island; he is said to have spent 1,000 dînârs on the Nilometer. "The interior of the building is about 18 feet square, and contains on each of its sides a recess, about 6 feet wide and 3 deep, surmounted by a pointed arch. Over each of these arches is an inscription of one short line, in old Cufî characters; and a similar inscription, a little above these, surrounds the apartment or well. They are passages from the Ḳur'ân, and contain no date. It is, however, almost certain that they are not of a later period than that of the completion of the building by Al-Mutawekkil, and, though it has been repaired since that time, it has not been since rebuilt."\* Ṭulûn's repairs were carried out 12 years after the completion of the building, and in the inscriptions referred to above the characters are identical with those used

\* Lane's *Modern Egyptians*, vol. ii, p. 341.

in his mosque. Although it cannot be finally proved, it is pretty certain that the pointed arches in the Nilometer building are 16 years older than those of the mosque; according to Mr. Poole, the architect was a native of Ferghâna, on the Iaxartes. In the early years of the sixteenth century Al-Ghûrî built a mosque by the Nilometer.

The Nilometer, or gauge, is a pillar, with a scale divided into cubits (the cubit =  $21\frac{1}{3}$  inches) and *ķîrâts* (1 *ķîrât* =  $\frac{1}{2}\frac{1}{4}$ th part of a cubit). Sir W. Willcocks says that when the gauge was constructed a reading of 16 cubits meant the lowest level at which flood irrigation could be ensured everywhere. The level to-day is  $20\frac{1}{2}$  cubits on the gauge. The Rôda gauge, from its long series of observations, would be of inestimable value if its records were trustworthy, but, unfortunately, this has not always been the case. For some generations past, at least for two centuries, the *shêkh* of the Nilometer has been in the habit of recording the height of the Nile by marks on the wall, and by the steps in the well in which the Nilometer column is erected, instead of by the scale of cubits which is cut on the column (Lyons, *Physiography*, p. 318). In former years, when the Khalîg Canal was in use, a dam was built across it near the bridge soon after the Nile began to rise, and when the *shêkh* of the Nilometer announced that the water had risen 16 cubits, this dam was cut amid great rejoicings. As it was the object of the Government, for the purposes of taxation, to make the people always believe that the Nile was a good one, the proclamation of the *shêkh* was often made *before* the river had actually risen 16 cubits. According to Arab tradition, the Egyptians had a custom, when the Nile began to rise, of casting a young virgin, gaily dressed, into the river as a sacrifice to the Nile-god to ensure a plentiful inundation. This custom is said to have been abolished by 'Amr, and in the year in which he did this it is said that the Nile did not rise at all for three months; the people attributed this to the abolition of the custom, and feared a famine. At length 'Amr wrote to his master, the Khalîfa 'Omar, and told him of what he had done, and what the people feared. 'Omar replied approving of his general's act, and told him to throw into the Nile a paper on which was some writing, which he enclosed with his answer. The writing on the paper was: "From 'Abd Allah 'Omar, Prince of the Faithful, to the Nile in Egypt. If thou flow of thine own accord, flow not; but if it be God, the One, the Mighty, Who causeth thee to flow,

“we implore God, the One, the Mighty, to make thee flow.”  
 ‘Amr threw the writing into the Nile, and on the following night, we are told, the river rose 16 cubits ! \*

### 10. Heliopolis.


The ruins of Heliopolis may be reached by road or rail, and lie about five miles to the north-east of Cairo. If the route by road be chosen a stop should be made at the village of **Maṭarīya**, where are the Tree and the Well which tradition connects with the Virgin Mary, in fact, the former is commonly called the “Virgin’s Well,” and the latter the “Virgin’s Tree.”† It is said that the Virgin sat under this tree and rested with the Child during her flight to Egypt, but there is reason for believing that the sycamore which now stands at Maṭarīya was not planted until some time towards the end of the seventeenth century, and it therefore seems that it is only one of a series to which the name has been given. Isma‘il Pâsha is said to have given it to the Empress Eugénie on the occasion of the opening of the Suez Canal in 1869. From the Well the Virgin is said to have drawn the water with which she washed the Child’s garments, and when she threw it away a luxurious crop of balsam-bearing plants sprang up where the water had fallen. These plants were the parents of the “balsam trees” which flourished at Heliopolis, and it was believed that they would grow nowhere out of Egypt. The oil from them was greatly prized, and no Christian was thought to have been properly baptized unless one drop of it had been poured into the font. It will be remembered that the Apocryphal Gospels state that the idols of Heliopolis fell down when Mary and the Child arrived ; a later tradition asserts that the Virgin was so frightened that she did not enter the city at all, but pressed on to Maṭarīya, where fatigue compelled her to rest.

About a mile beyond the village is the site of the ancient city of **Heliopolis**, the ruins of which are said to cover an area three miles square. The chief deity of Heliopolis was a form of the Sun-god, who appears to have been worshipped here as early as the IVth dynasty. A powerful priesthood ministered in the temple, and the form of religion and worship which they introduced into Egypt modified all existing institutions and

\* Lane’s *Modern Egyptians*, vol. ii, p. 230.


† The fall of this venerable tree, due to old age, took place on July 14th, 1906.

formed the foundation of all the later theology of the country. The priesthood of the Theban god, Amen, borrowed largely from the priests of Heliopolis. Usertsen I, B.C. 2433, rebuilt the "House of the Sun," and dedicated it to Horus-Rā, *i.e.*, the rising Sun, and Temu, *i.e.*, the setting Sun, who was incarnate in the Mnevis Bull. Before this temple Usertsen I set up two granite obelisks, the tops of which were covered with copper cases; 'Abd al-Latîf saw both standing in 1200 A.D., but a mob threw one down wilfully in the thirteenth century. The **Obelisk** still standing has a considerable portion of its base buried in the mud which has gathered round it in the course of centuries; the portion visible is about 66 feet high. The inscription is the same on all four sides, and records the names and titles of Usertsen I. The Egyptians called Heliopolis

Ānnu-meht, , *i.e.*, Northern Ānnu, and the Hebrews

called it "On." The Jewish quarter was a large one, and it will be remembered that Joseph the Patriarch married the daughter of Potipherah,\* a priest of On. After the fall of the XIIth dynasty Heliopolis declined, and of its history during the Hyksos Period we know nothing. Between B.C. 1200 and 1100 it enjoyed a period of prosperity, and about B.C. 750 the temple must have been in a flourishing state, for Piānkhî, the Nubian, visited the sanctuary and made offerings to the Sun-god. He opened the shrine and saw the two boats of the Sun and the figure of the god himself in the Benben chamber, and, to the credit of the fierce warrior be it said, he did neither sanctuary nor priests any harm. In the Ptolemaic Period the sages of Heliopolis removed to Alexandria, and the city declined rapidly; when Strabo visited it, B.C. 24, it was practically in ruins, although many of the larger statues, the walls, and some of the stronger buildings, were in a more or less complete state. Traditions cluster thickly about Heliopolis, and not the least interesting is that which makes the Phoenix bring its ashes here at intervals of 500 years, in fact, each time it renewed its life.

The following transcript and rendering give the contents of the inscription on the Obelisk, which appears to have been

\* This name represents some Egyptian name like 

*Pa-tā-pa-Rā*, *i.e.*, "The gift of the Sun-god;" compare the Greek name Heliodoros.

dedicated on the first day of a Set Festival, *i.e.*, at the beginning of a thirty-year period. The inscription is of interest, and illustrates the use of the various names of the king. As Horus, *i.e.*, as the successor of the oldest god of Egypt, he was called "Ānkh-mestu"; as king of Upper and Lower Egypt united his name was "Kheper-ka-Rā"; as lord of the oldest sanctuaries of the South and North he used his Horus name, "Ānkh-mestu"; and this also was his name as the Golden Horus; as the son of Rā his name was "Usertsen."

*Hēru*



The Horus,

*ānkh*



the one born of life.

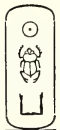
*mestu*

*suten  
bāt*



King of the South  
and North,

*Rā-  
kheper-  
ka,*



(KHEPER-KA-RĀ),

.....



Lord of the shrine Nekhebet,  
Lord of the shrine Uatchet,

*ānkh*



the one born of life,

*mestu*



*sa Rā*

















the son of the Sun,

*Us-  
r-  
t-  
s-  
n*



(USERTSEN),

<i>baiu</i>		of the spirits of
<i>Ānnu</i>		Ānnu (Heliopolis)
<i>meri</i>		beloved,
<i>ānkh</i>		living
<i>tchetta</i>		for ever.
<i>ānkh mestu</i>		The Golden Horus,
<i>Heru- nub</i>		the one born of life,
<i>neter nefer</i>		the beautiful god,
<i>Rā- kheper- ka</i>		(KHEPER-KA-RĀ).
<i>hru tēp</i>		On the first day of the
<i>Seṭ maāt</i>		Seṭ Festival true
<i>āri- f</i>		he made [this obelisk],
<i>tā ānkh</i>		the giver of life
<i>tchetta</i>		for ever.



## 11. The Pyramids of Gîza.

The Arabs call the pyramids of Gîza "AL-AHRÂM,"\* which seems to mean something like "old ruined buildings." The pyramids of the Sûdân are called by the natives "TARABÎL,"† the exact meaning of which is unknown. The ancient Egyptian word for "pyramid" appears to have been PER-EM-US



and it probably meant, "a building with a sloping side."

On the western bank of the Nile, from Abû Roâsh on the north to Mêdûm on the south, is a slightly elevated tract of land, about 25 miles long, on the edge of the Libyan desert, on which stand the pyramids of Abû Roâsh, Gîza, Zâwyet el-'Aryân, Abušîr, Şaḳḳâra, Lisht, and Dahshûr. Other places in Egypt where pyramids are found are El-lâhûn in the Fayyûm, Hawâra, and Kulla near Esna. The pyramids built by the Nubians or Ethiopians at Kurrû, Zûma, Tanḳâsi, Gebel Barkal, Nûri, and Bagrâwiya (Meroë), are of various dates and are mere copies, in respect of form only, of the pyramids in Egypt. The pyramids were tombs and nothing else. There is no evidence whatever to show that they were built for purposes of astronomical observations, and the theory that the Great Pyramid was built to serve as a standard of measurement though ingenious is worthless. The significant fact, so ably pointed out by Mariette, that pyramids are only found in cemeteries, is an answer to all such theories. The ancient writers who have described and treated of the pyramids are given by Pliny (*Natural History*, xxxvi, 12, 17). If we may believe some of the writers on them during the Middle Ages, their outsides must have been covered with inscriptions; which were, probably, of a religious nature. In modern times they have been examined by Shaw (1721), Pococke (1743), Niebuhr (1761), Davison (1763), Bruce (1768), Denon and Jomard (1799), Hamilton (1801), Caviglia (1817), Belzoni (1817), Wilkinson (1831), Howard Vyse and Perring (1837-38), Lepsius (1842-45), and Petrie (1881).

\* الاحرام.

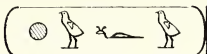
† طرابيل.


It appears that before the actual building of a pyramid was begun a suitable rocky site was chosen and cleared, a mass of rock if possible being left in the middle of the area to form the core of the building. The chambers and the galleries leading to them were next planned and excavated. Around the core a truncated pyramid building was made, the angles of which were filled up with blocks of stone. Layer after layer of stone was then built around the work, which grew larger and larger until it was finished. Dr. Lepsius thought that when a king ascended the throne, he built for himself a small but complete tomb-pyramid, and that a fresh coating of stone was built around it every year that he reigned; and that when he died the sides of the pyramids were like long flights of steps, which his successor filled up with right-angled triangular blocks of stone. The door of the pyramid was walled up after the body of its builder had been laid in it, and thus remained a finished tomb. Another explanation of the method employed in the building of pyramids was put forward by Professor Petrie, but recent researches have proved that Lepsius's view is the correct one.

During the investigations made by Lepsius in and about the pyramid area, he found the remains of about 75 pyramids, and noticed that they were always built in groups.

The pyramids of Gîza were opened by the Persians during the fifth and fourth centuries before Christ; it is probable that they were also entered by the Romans. The Khalîfa Mâmûn (A.D. 813-833) entered the Great Pyramid, and found that others had been there before him. The treasure which is said to have been discovered there by him is probably fictitious. Once opened, it must have been evident to every one what splendid quarries the pyramids formed, and for some hundreds of years after the conquest of Egypt by the Arabs they were laid under contribution for stone to build mosques, etc., in Cairo. Late in the twelfth century Malik al-Kâmil made a mad attempt to destroy the third pyramid at Gîza, built by Mycerinus; but after months of toil he only succeeded in stripping off the covering from one of the sides. Muḥammad 'Alî ordered the Barrage to be built with stones from the Great Pyramid, and was only persuaded to give up the plan because it was cheaper to get stone from the quarries.\*

\* The outer casings and inscriptions of the Pyramids have been recently discussed by Mr. A. E. Hudd, in the *Proceedings* of the Clifton Antiquarian Club (Exeter, 1906).

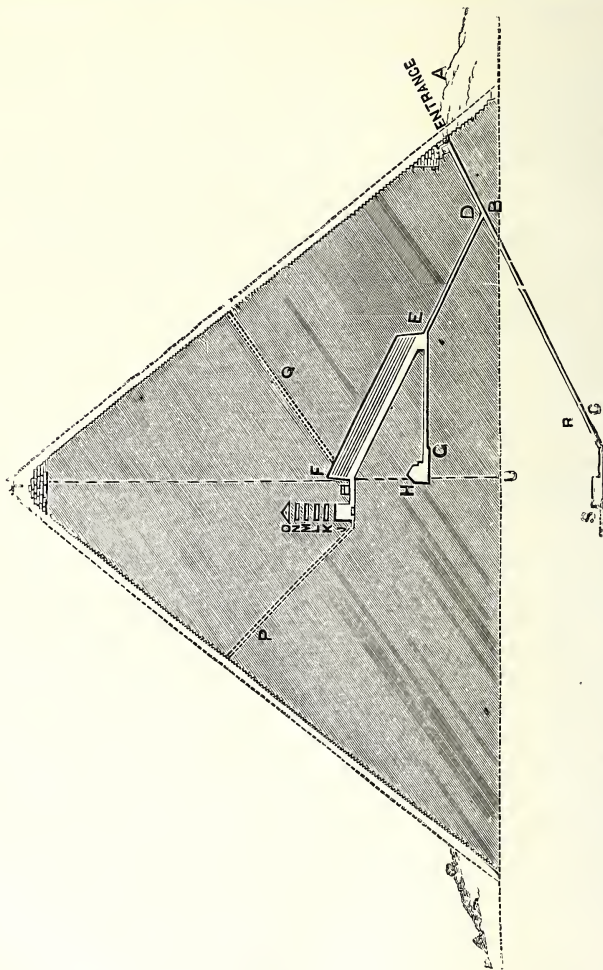
The **Great Pyramid**, the largest of the three pyramids at Giza, was built by Khufu  or **Cheops**, the second king of the IVth dynasty, B.C. 3733, who called it

 *Khut*. His name was found written in red ink upon the blocks of stone inside it. All four sides measure in greatest length about 775 feet each, but the length of each was originally about 20 feet more; its height now is 451 feet, but it is said to have been originally about 481 feet. The stone used in the construction of this pyramid was brought from Tura and Muqattam, and the contents amount to 85,000,000 cubic feet. The flat space at the top of the pyramid is about 30 feet square, and the view from it is very fine.

The entrance (A) to this pyramid is, as with all pyramids, on the north side, and is about 45 feet above the ground. The passage A B C is 320 feet long,  $3\frac{1}{4}$  feet high, and 4 feet wide; at B is a granite door, round which the path at D has been made. The passage at D E is 125 feet long, and the large hall, E F, is 155 feet long and 28 feet high; the passage E G leads to the pointed-roofed **Queen's Chamber**, H, which measures about 17 feet by 19 feet by 20 feet. The roofing in of this chamber is a beautiful piece of mason's work. From the large hall, E F, there leads a passage 22 feet long, the ante-chamber in which was originally closed by four granite doors, remains of which are still visible, into the **King's Chamber**, J, which is lined with granite, and measures about 35 feet by 17 feet by 19 feet. The five hollow chambers, K, L, M, N, O, were built above the King's Chamber to lighten the pressure of the superincumbent mass. In chamber O the name Khufu was found written. The air shafts, P and Q, measure 234 feet by 8 inches by 6 inches, and 174 feet by 8 inches by 6 inches respectively. A shaft from E to R leads down to the subterranean chamber S, which measures 40 feet by 27 feet by  $10\frac{1}{2}$  feet. The floor of the King's Chamber, J, is about 140 feet from the level of the base of the pyramid, and the chamber is a little to the south-east of the line drawn from T to U. Inside the chamber lies the empty, coverless, broken, red granite **sarcophagus of Cheops**, measuring  $7\frac{1}{2}$  feet by  $3\frac{1}{4}$  feet by  $3\frac{1}{3}$  feet.

The account of the building of this pyramid is told by Herodotus (Book ii, 124-126) as follows:—"Now, they told

“ me, that to the reign of Rhampsinitus there was a perfect  
 “ distribution of justice, and that all Egypt was in a high state of  
 “ prosperity ; but that after him Cheops, coming to reign over



Section of the Pyramid of Cheops at Giza. (From Vyse, *Pyramids of Gizeh*, Vol. I, p. 2.)


“ them, plunged into every kind of wickedness. For that,  
 “ having shut up all the temples, he first of all forbade them  
 “ to offer sacrifice, and afterwards he ordered all the Egyptians

“ to work for himself ; some, accordingly, were appointed to  
 “ draw stones from the quarries in the Arabian mountain down  
 “ to the Nile, others he ordered to receive the stones when trans-  
 “ ported in vessels across the river, and to drag them to the  
 “ mountain called the Libyan. And they worked to the number  
 “ of 100,000 men at a time, each party during three months.  
 “ The time during which the people were thus harassed by toil  
 “ lasted 10 years on the road which they constructed, along  
 “ which they drew the stones, a work, in my opinion, not much  
 “ less than the pyramid ; for its length is 5 stades (3,051 feet),  
 “ and its width 10 orgyæ (60 feet), and its height, where it is the  
 “ highest, 8 orgyæ (48 feet) ; and it is of polished stone, with  
 “ figures carved on it : on this road these 10 years were expended,  
 “ and in forming the subterraneous apartments on the hill, on  
 “ which the pyramids stand, which he had made as a burial  
 “ vault for himself, in an island, formed by draining a canal from  
 “ the Nile. Twenty years were spent in erecting the pyramid  
 “ itself : of this, which is square, each face is 8 plethra (820 feet),  
 “ and the height is the same ; it is composed of polished stones,  
 “ and jointed with the greatest exactness ; none of the stones are  
 “ less than 30 feet. This pyramid was built thus ; in the form of  
 “ steps, which some call crossæ, others bomides. When they  
 “ had first built it in this manner, they raised the remaining  
 “ stones by machines made of short pieces of wood : having  
 “ lifted them from the ground to the first range of steps, when  
 “ the stone arrived there, it was put on another machine that  
 “ stood ready on the first range, and from this it was drawn to  
 “ the second range on another machine, for the machines were  
 “ equal in number to the ranges of steps, or they removed the  
 “ machine, which was only one, and portable, to each range in  
 “ succession, whenever they wished to raise the stone higher, for  
 “ I should relate it in both ways, as it is related. The highest  
 “ parts of it, therefore, were first finished, and afterwards they  
 “ completed the parts next following, but last of all they finished  
 “ the parts on the ground and that were lowest.

“ On the pyramid is shown an inscription, in Egyptian  
 “ characters, how much was expended in radishes, onions, and  
 “ garlic for the workmen ; which the interpreter, as I well  
 “ remember, reading the inscription, told me amounted to 1,600  
 “ talents of silver. And if this be really the case, how much  
 “ more was probably expended in iron tools, in bread, and in  
 “ clothes for the labourers, since they occupied in building the  
 “ works the time which I mentioned, and no short time besides,

“ as I think, in cutting and drawing the stones, and in forming  
 “ the subterraneous excavation. [It is related] that Cheops  
 “ reached such a degree of infamy, that being in want of money,  
 “ he prostituted his own daughter in a brothel, and ordered her  
 “ to extort, they did not say how much ; but she exacted a  
 “ certain sum of money, privately, as much as her father  
 “ ordered her ; and contrived to leave a monument of herself,  
 “ and asked every one that came in to her to give her a stone  
 “ towards the edifice she designed : of these stones they said  
 “ the pyramid was built that stands in the middle of the three.  
 “ before the great pyramid, each side of which is a plethron  
 “ and a half in length.” (Cary’s translation.)

The **second pyramid** at Gîza was built by **Khā-f-Rā**,

), or **Chephren**, the third king of the IVth dynasty,

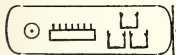
B.C. 3666, who called it   . *ur*. His name has not been


found inscribed upon any part of it, but the fragment of a marble sphere inscribed with the name of Khā-f-Rā, which was found near the temple, close by this pyramid, confirms the statements of Herodotus and Diodorus Siculus, that Chephren built it. A statue of this king, now in the Cairo Museum, was found in the granite temple close by. This pyramid appears to be larger than the Great Pyramid, because it stands upon a higher level of stone foundation ; it was cased with stone originally and polished, but the greater part of the outer casing has disappeared. An ascent of this pyramid can only be made with difficulty. It was first explored in 1816 by Belzoni (born 1778, died 1823), the discoverer of the tomb of Seti I and of the temple of Rameses II at Abû Simbel. In the north side of the pyramid are two openings, one at the base and one about 50 feet above it. The upper opening led into a corridor 105 feet long, which descends into a chamber 46½ feet by 16½ feet by 22½ feet, which held the granite sarcophagus in which Chephren was buried. The lower opening leads into a corridor about 100 feet long, which, first descending and then ascending, ends in the chamber mentioned above, which is usually called **Belzoni’s Chamber**. The actual height is about 450 feet, and the length of each side at the base about 700 feet. The rock upon which the pyramid stands has been scarped on the north and west sides to make the foundation level.

The history of the building of the pyramid is thus stated

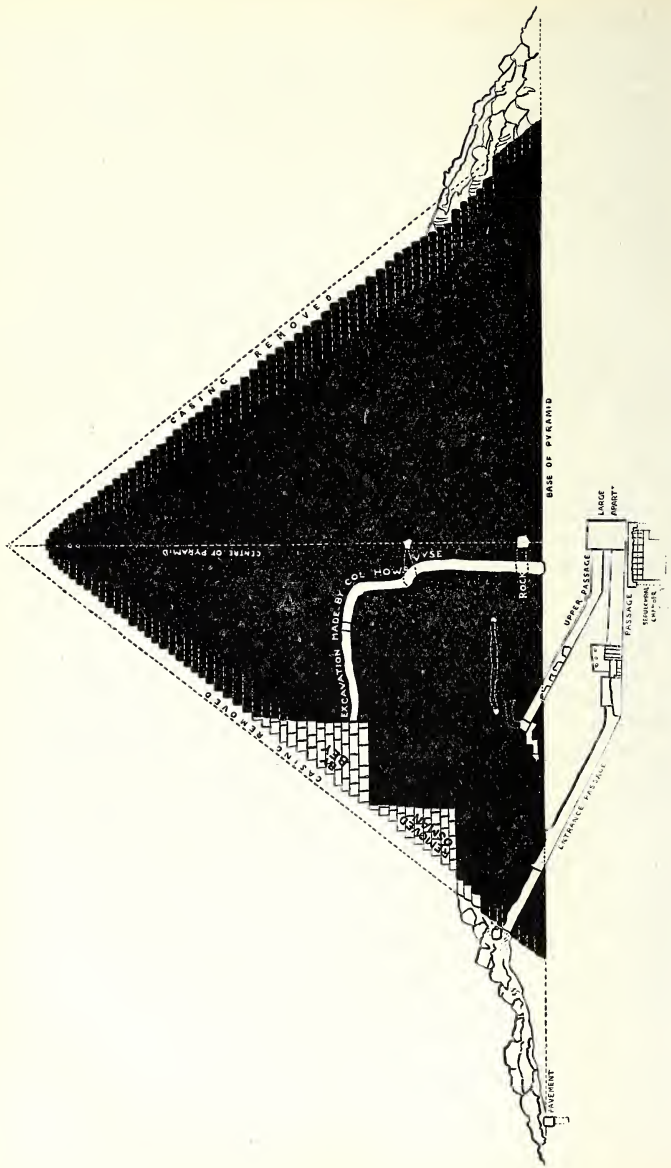
by Herodotus (Book ii, 127):—"The Egyptians say that this Cheops reigned 50 years; and when he died his brother Chephren succeeded to the kingdom; and he followed the same practices as the other, both in other respects and in building a pyramid; which does not come up to the dimensions of his brother's, for I myself measured them; nor has it subterraneous chambers; nor does a channel from the Nile flow to it, as to the other; but this flows through an artificial aqueduct round an island within, in which they say the body of Cheops is laid. Having laid the first course of variegated Ethiopian stones, less in height than the other by 40 feet, he built it near the large pyramid. They both stand on the same hill, which is about 100 feet high. Chephren, they said, reigned 56 years. Thus 106 years are reckoned, during which the Egyptians suffered all kinds of calamities, and for this length of time the temples were closed and never opened. From the hatred they bear them, the Egyptians are not very willing to mention their names; but call the pyramids after Philiton, a shepherd, who at that time kept his cattle in those parts." (Cary's translation.)

The **third pyramid** at Gîza was built by **Men-kau-Rā**,

), the fourth king of the IVth dynasty, about

B.C. 3633, who called it , *Her.* Herodotus and other

ancient authors tell us that Men-kau-Rā, or **Mycerinus**, was buried in this pyramid, but Manetho states that Nitocris, a queen of the VIth dynasty, was the builder. There can be, however, but little doubt that it was built by Mycerinus, for the sarcophagus and the remains of the inscribed coffin of this king were found in one of its chambers by Howard Vyse in 1837. The sarcophagus, which measured 8 feet by 3 feet by 2½ feet, was lost through the wreck of the ship in which it was sent to England, but the venerable fragments of the coffin are preserved in the British Museum, and form one of the most valuable objects in the famous collection of that institution. The inscription reads: "Osiris, king of the North and South, Men-kau-Rā, living for ever! The heavens have produced thee, thou wast engendered by Nut (the sky), thou art the offspring of Seb (the earth). Thy mother Nut spreads herself over thee in her form as a divine mystery. She has granted thee to be a god, thou shalt nevermore have enemies, O king of the North and South, Men-kau-Rā, living for



Section of the Pyramid of Mycerinus at Giza.



“ever.” This formula is one which is found upon coffins down to the latest period, but as the date of Mycerinus is known, it is possible to draw some interesting and valuable conclusions from the fact that it is found upon his coffin. It proves that as far back as 3,600 years before Christ the Egyptian religion was established on a firm base, and that the doctrine of immortality was already deeply rooted in the human mind. The art of preserving the human body by embalming was also well understood and generally practised at that early date.

The pyramid of Men-kau-Rā, like that of Chephren, is built upon a rock with a sloping surface; the inequality of the surface in this case has been made level by building up courses of large blocks of stones. Around the lower part the remains of the old granite covering are visible to a depth of from 30 feet to 40 feet. It is unfortunate that this pyramid has been so much damaged; its injuries, however, enable the visitor to see exactly how it was built, and it may be concluded that the pyramids of Cheops and Chephren were built in the same manner. The length of each side at the base is about 350 feet, and its height is variously given as 210 feet and 215 feet. The entrance is on the north side, about 13 feet above the ground, and a descending corridor about 104 feet long, passing through an ante-chamber, having a series of three granite doors, leads into one chamber about 40 feet long, and a second chamber about 44 feet long. In this last chamber is a shaft which leads down to the granite-lined chamber about 20 feet below, in which were found the sarcophagus and wooden coffin of Mycerinus, and the remains of a human body. It is thought that, in spite of the body of Mycerinus being buried in this pyramid, it was left unfinished at the death of this king, and that a succeeding ruler of Egypt finished the pyramid and made a second chamber to hold his or her body. At a short distance to the east of this pyramid are the ruins of a temple which was probably used in connection with the rites performed in honour of the dead king. In A.D. 1196 a deliberate and systematic attempt was made to destroy this pyramid by the command of the Muḥammadan ruler of Egypt.

The account of the character of Mycerinus and of his pyramid as given by Herodotus is as follows: “They said “that after him, Mycerinus,\* son of Cheops, reigned over


\* Book ii, 129, 134.

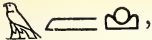
“ Egypt ; that the conduct of his father was displeasing to him ;  
 “ and that he opened the temples, and permitted the people,  
 “ who were worn down to the last extremity, to return to their  
 “ employments, and to sacrifices ; and that he made the most  
 “ just decisions of all their kings. On this account, of all the  
 “ kings that ever reigned in Egypt, they praise him most, for  
 “ he both judged well in other respects, and, moreover, when  
 “ any man complained of his decision, he used to make him  
 “ some present out of his own treasury and pacify his anger.  
 “ . . . This king also left a pyramid much less than that of  
 “ his father, being on each side 20 feet short of three plethra ;  
 “ it is quadrangular, and built half-way up of Ethiopian stone.  
 “ Some of the Grecians erroneously say that this pyramid is  
 “ the work of the courtesan Rhodopis ; but they evidently  
 “ appear to me ignorant who Rhodopis was ; for they would  
 “ not else have attributed to her the building of such a pyramid,  
 “ on which, so to speak, numberless thousands of talents were  
 “ expended ; besides, Rhodopis flourished in the reign of  
 “ Amasis, and not at this time ; for she was very many years  
 “ later than those kings who left these pyramids.” (Cary’s  
 translation.)

In one of the three small pyramids near that of Mycerinus the name of this king is painted on the ceiling.

The age of the **Sphinx** is unknown, and few of the facts connected with its history have come down to these days. Some years ago it was generally believed to have been made during the rule of the kings of the Middle Empire over Egypt, but when the stele which recorded the repairs made in the Temple of the Sphinx by Thothmes IV, B.C. 1533, came to light, it became certain that it was the work of a far older period. The stele records that one day during an after dinner sleep, Harmachis appeared to Thothmes IV, and promised to bestow upon him the crown of Egypt if he would dig his image, *i.e.*, the Sphinx, out of the sand. At the end of the inscription part of the name of Khā-f-Rā or Chephren appears, and hence some have thought that this king was the maker of the Sphinx ; as the statue of Chephren was subsequently found in the temple close by, this theory was generally adopted, but an inscription found by Mariette near one of the pyramids to the east of the pyramid of Cheops shows that the Sphinx existed in the time of Khufu or Cheops. The Egyptians called the Sphinx *hu*,



, and he represented the god Harmachis, *i.e.*, *Heru-*

*em-khut*, , "Horus in the horizon," or the rising

sun, the conqueror of darkness, the god of the morning. On the tablet erected by Thothmes IV, Harmachis says that he gave life and dominion to Thothmes III, and he promises to give the same good gifts to his successor, Thothmes IV. The discovery of the steps which led up to the Sphinx, of a smaller Sphinx, and of an open temple, etc., was made by Caviglia, who first excavated this monument; within the last few years very extensive excavations have been made round it by the Egyptian Government, and several hitherto unseen parts of it have been brought to view.

The Sphinx is hewn out of the living rock, but pieces of stone have been added where necessary; the body is about 150 feet long, the paws are 50 feet long, the head is 30 feet long, the face is 14 feet wide, and from the top of the head to the base of the monument the distance is about 70 feet. Originally there probably were ornaments on the head, the whole of which was covered with a limestone covering, and the face was coloured red; of these decorations scarcely any traces now remain, though they were visible towards the end of the last century. The condition in which the monument now appears is due to the savage destruction of its features by the Muḥammadan rulers of Egypt, some of whom caused it to be used for a target. Around this imposing relic of antiquity, whose origin is wrapped in mystery, a number of legends and superstitions have clustered in all ages; but Egyptology has shown (1) that it was a colossal image of Rā-Harmachis, and therefore of his human representative upon earth, the king of Egypt who had it hewn, and (2) that it was in existence in the time of, and was probably repaired by, Cheops and Chephren, who lived about 3700 B.C. In 1905 Mr. L. Dow Covington proposed to clear the Sphinx and to excavate the temple at a cost of £E.4,000. At a meeting held at the Egyptian Institute in Cairo on Friday, May 12th, a Committee of three was appointed to make the plans necessary for the carrying out of the work.

A little to the south-east of the Sphinx stands the large granite and limestone temple excavated by M. Mariette in 1853; it was probably dedicated to the god Seker, but is commonly known as the **Temple of the Sphinx**. Statues of Chephren (now in Cairo) were found at the bottom of a well or pit in one of its chambers, and hence it has been generally supposed


that he was the builder of it. It is a good specimen of the solid simple buildings which the Egyptians built during the Ancient Empire. In one chamber, and at the end of the passage leading from it, are hewn in the wall niches which were probably intended to hold mummies.

The **Tomb of Numbers** was made for Khā-f-Rā-ānkh, a "royal relative" and priest of Chephren (Khā-f-Rā), the builder of the second pyramid. It is called the "tomb of numbers," because the numbers of the cattle possessed by Khā-f-Rā-ānkh are written upon its walls.

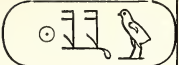
**Campbell's Tomb**, named after the British Consul-General of Egypt at that time, was excavated by Howard Vyse in 1837; it is not older than the XXVIth dynasty. The shaft is about 55 feet deep; at the bottom of it is a small chamber, and near it are niches in which were found four sarcophagi.

The pyramids of Gîza are surrounded by a large number of tombs of high officials and others connected with the services carried on in honour of the kings who built the pyramids. Some few of them are of considerable interest, and as they are perishing little by little, it is advisable to see as many of the best specimens as possible.

The **Pyramids of Abû Roâsh** lie about six miles north of the Pyramids of Gîza, and are thought to be older than they. Nothing remains of one except five or six courses of stone, which show that the length of each side at the base was about 350 feet, and a passage about 160 feet long leading down to a subterranean chamber about 43 feet long. A pile of stones close by marks the site of another pyramid; the others have disappeared. Of the age of those pyramids nothing certain is known. The remains of a causeway about a mile long leading to them are still visible.

The **Pyramids of Abuşîr** lie about eight miles to the south of the Pyramids of Gîza. These pyramids were originally 14 in number, and the largest of them were built by kings of the Vth dynasty. On the way thither the ruins of Rîga are passed. The investigations made here in 1898-1901 by Dr. Borchardt and Dr. Schaefer proved that the ruins were not those of a pyramid, but of a temple dedicated to the worship of the Sun-god, whose emblem was an obelisk. The builder was **Usr-en-Rā** , a king of the Vth dynasty.

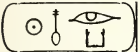

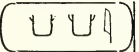
The most northerly of the Pyramids of Abusîr was built

by **Saĥu=Rā** , the second king of the Vth

dynasty, about B.C. 3533 ; its actual height is about 120 feet, and the length of each side at the base is about 220 feet. The pyramid next this was built by **Uſr=en-Rā**, whose name

as the son of Rā was Ān . The largest pyramid

of all was built by **Nefer=ka=āri=Rā**, son of Rā, **Kakaá**,

   ; its height is about 160 feet.

The ruins near are those of the Maſtaba of Ptaĥ-shepses, who flourished under the IVth dynasty.


## 12. The Necropolis of ŞakĶāra, Pyramids of Dahshūr, etc.

The ruins of **Memphis** and the antiquities at ŞakĶāra are usually reached by steamer or train from Cairo to Badrashên, a village with 5,584 inhabitants, which lies about 14 miles south of Cairo. Leaving the river or station the village of Badrashên is soon reached, and a short ride next brings the traveller to the village of Mît-Rahîna. On the ground lying for some distance round about these two villages once stood the city of Memphis, though there is comparatively little left to show its limits. According to Herodotus (ii, 99), “Menes, who first ruled over Egypt, in the first place protected Memphis by a mound ; for the whole river formerly ran close to the sandy mountain on the side of Libya ; but Menes, beginning about a hundred stades above Memphis, filled in the elbow towards the south, dried up the old channel, and conducted the river into a canal, so as to make it flow between the mountains : this bend of the Nile, which flows excluded from *its ancient course*, is still carefully upheld by the Persians, being made secure every year ; for if the river should break through and overflow in this part, there would be danger lest all Memphis should be flooded. When the part cut off had been made firm land by this Menes, who was first king, he in the first place built on it the city that is now called Memphis ; for Memphis is situate in the narrow

“part of Egypt; and outside of it he excavated a lake from the river towards the north and the west; for the Nile itself bounds it towards the east. In the next place, *they relate* that he built in it the temple of Vulcan, which is vast and well worthy of mention.” (Cary’s translation.)

Whether Menes built the town or not, it is quite certain that the city of Memphis was of most ancient foundation. The reason why the kings of Egypt established their capital there is obvious. From the peoples that lived on the western bank of the river they had little to fear, but on the eastern side they were always subject to invasions of the peoples who lived in Mesopotamia, Syria, and Arabia; with their capital on the western bank, and the broad Nile as a barrier on the east of it, they were comparatively safe. Added to this, its situation at the beginning of the Delta enabled it to participate easily of the good things of that rich country. The tract of land upon which Memphis stood was also fertile and well wooded. Diodorus speaks of its green meadows, intersected with canals, and of their pavement of lotus flowers; Pliny talks of trees there of such girth that three men with extended arms could not span them; Martial praises the roses brought from thence to Rome; and its wine was celebrated in lands remote from it. The site chosen was excellent, for in addition to its natural advantages it was not far from the sea-coast of the Delta, and holding as it were a middle position in Egypt, its kings were able to hold and rule the country from Philæ on the south to the Mediterranean on the north. In the inscriptions it is called “the beautiful dwelling,” “the temple of the double of Ptah,” and “the white-walled city.” The last name calls to mind the “White Castle” spoken of by classical writers.

Tetâ, son of Menes, built his palace there, and Ka-Kau

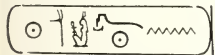


, the second king of the II<sup>nd</sup> dynasty, B.C. 4100,

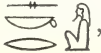
established the worship of Apis there. During the rule of the III<sup>rd</sup>, IV<sup>th</sup>, and V<sup>th</sup> dynasties, the kings of which sprang from Memphis, that city reached a height of splendour which was probably never excelled. The most celebrated building there was the temple of Ptah, which was beautified and adorned by a number of kings, the last of whom reigned during the XXVI<sup>th</sup> dynasty. The Hyksos ravaged, but did not destroy the city; under the rule of the Theban kings, who expelled the Hyksos, the city flourished for a time, although Thebes became

the new capital. When Rameses II returned from his wars in the east, he set up a statue of himself in front of the temple of Ptaḥ there; Piānkhi the Ethiopian besieged it; the Assyrian kings Esarhaddon and Assurbanipal captured it; Cambyses the Persian, having wrought great damage there, killed the magistrates of the city and the priests of the temple of Apis, and smote the Apis bull so that he died; he established a Persian garrison there. After the founding of Alexandria, Memphis lost whatever glory it then possessed, and became merely the chief provincial city of Egypt. During the reign of Theodosius, a savage attack, the result of his edict, was made upon its temples and buildings by the Christians, and a few hundred years later the Muḥammadans carried the stones, which once formed them, across the river to serve as building materials for their houses and mosques. The circuit of the ancient city, according to Diodorus, was 150 stadia, or about 13 miles.

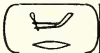
The **Colossal Statue of Rameses II.**—This magnificent statue was discovered by Messrs. Caviglia and Sloane in 1820, and was presented by them to the British Museum. On account of its weight and the lack of public interest in such matters, it lay near the road leading from Badrashên to Mît-Rahîna, and little by little became nearly covered with the annual deposit of Nile mud; during the inundation the greater part of it was covered by the waters of the Nile. During the winter of 1886-87 Sir Frederick Stephenson collected a sum of money in Cairo for the purpose of lifting it out of the hollow in which it lay, and the difficult engineering part of the task was ably accomplished by Colonel Arthur Bagnold, R.E. This statue is made of a fine hard limestone, and measures about 42 feet in height; it is probably one of the statues which stood in front of the temple of Ptaḥ, mentioned by Herodotus and Diodorus. The prenomen of Rameses II




Rā-usr-maāt-setep-en-Rā, is inscribed on the belt of the statue, and on the end of the roll which the king carries in his hand are the words "Rameses, beloved of Amen." By the side of the king are figures of a daughter and son of Rameses. The famous temple of Ptaḥ founded by Menes was situated to the south of the statue. A portion of another colossal statue lies comparatively near it.

**Şakḫâra.**—The name Şakḫâra probably represents in sound the name of the Egyptian god Seker , who was con-

nected with the resurrection of the dead. The tract of land at Şaḫḫâra which formed the great burial ground of the ancient Egyptians of all periods is about  $4\frac{1}{2}$  miles long and one mile wide; the most important antiquities there are: (1) The Step Pyramid; (2) The Pyramid of Unás; (3) The Pyramid of Tetâ; (4) The Pyramid of Pepi I; (5) The Serapeum; (6) The Tomb of Thi; (7) Mariette's house; (8) Tomb of Ptaḥ-ḥetep; (9) Tomb of Kaqemna; etc.

1. The **Step Pyramid** was built by the third king of the IIIrd dynasty (called , Tcheser in the Tablet of

Abydos), who is said to have built a pyramid at Kochome (*i.e.*, Ka-Kam) near Şaḫḫâra. Though the date of this pyramid is not known accurately, we are undoubtedly right in asserting that it is older than the pyramids of Giza. The door which led into the pyramid was inscribed with the name of a king called Rā-nub, and M. Mariette found the same name on one of the stelæ in the Serapeum. The steps of the pyramid are six in number, and are about 38, 36,  $34\frac{1}{2}$ , 32, 31, and  $29\frac{1}{2}$  feet in height: the width of each step is from 6 to 7 feet. The lengths of the sides at the base are: north and south, 352 feet; east and west, 396 feet; and the actual height is 197 feet. In shape this pyramid is oblong, and its sides do not exactly face the cardinal points. The arrangement of the chambers inside this pyramid is quite peculiar to itself.

2. The **Pyramid of Unás** , called in Egyptian




Neter-âs-u, lies to the south-east of the Step Pyramid, and was reopened and cleared out in 1881 by M. Maspero, at the expense of Messrs. Thos. Cook & Son. Its original height was about 62 feet, and the length of each side at the base 220 feet. Owing to the broken blocks and sand which lie round about it, Vyse was unable to give exact measurements. Several attempts had been made to break into it, and one of the Arabs who took part in one of these attempts "Aḥmed the Carpenter," seems to have left his name inside one of the chambers in red ink. It is probable that he is the same man who opened the Great Pyramid at Giza, A.D. 820. A black basalt sarcophagus, from which the cover had been dragged off, and an arm, a shin-bone, some ribs, and fragments of the skull from the mummy of Unás, were found in the sarcophagus chamber. The walls of the two largest chambers and two of



the corridors are inscribed with ritual texts and prayers of a very interesting character. Unās, the last king of the Vth dynasty, reigned about 30 years. The Maṣṭabat el-Fir'âûn was thought by Mariette to be the tomb of Unās, but other scholars thought that the "blunted pyramid" at Dahshûr was his tomb, because his name was written upon the top of it.

3. The **Pyramid of Tetā** () , called in Egyptian Ṭeṭ-âsu,

lies to the north-east of the Step Pyramid, and was opened in 1881. The Arabs call it the "Prison Pyramid," because local tradition says that it is built near the ruins of the prison where Joseph the patriarch was confined. Its actual height is about 59 feet, the length of each side at the base is 210 feet, and the platform at the top is about 50 feet. The arrangement of the chambers and passages and the plan of construction followed is almost identical with that of the pyramid of Unās. This pyramid was broken into in ancient days, and two of the walls of the sarcophagus chamber have literally been smashed to pieces by the hammer-blows of those who expected to find treasure inside them. The inscriptions, painted in green upon the walls, have the same subject-matter as those inscribed upon the walls of the chambers of the pyramid of Unās. According to Manetho, Tetā, the first king of the VIth dynasty, reigned about 50 years, and was murdered by one of his guards. The Pyramids of Tcheser, Unās, and Tetā belong to the Northern Group at Ṣaḡḡâra.

4. The **Pyramid of Pepi I**, or (  )

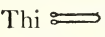
"Rā-meri, son of the Sun, Pepi," lies to the south of the Step Pyramid, and forms one of the central group of pyramids at Ṣaḡḡâra, where it is called the Pyramid of Shêkh Abû Manṣûr; it was opened in 1880. Its actual height is about 40 feet, and the length of each side at the base is about 250 feet; the arrangement of the chambers, etc., inside is the same as in the pyramids of Unās and Tetā, but the ornamentation is slightly different. It is the worst preserved of these pyramids, and has suffered most at the hands of the spoilers, probably because having been constructed with stones which were taken from tombs ancient already in those days, instead of stones fresh from the quarry, it was more easily injured. The granite sarcophagus was broken to take out the mummy, fragments of which were found lying about on the ground; the cover too,

smashed in pieces, lay on the ground close by. A small rose granite box, containing alabaster jars, was also found in the sarcophagus chamber. The inscriptions are, like those inscribed on the walls of the pyramids of Unás and Tetá, of a religious nature; some scholars see in them evidence that the pyramid was usurped by another Pepi, who lived at a much later period than the VIth dynasty. The pyramid of Pepi I, the third king of the VIth dynasty, who reigned, according to Manetho, 53 years, was called in Egyptian by the same name as Memphis, *i.e.*, Men-nefer, and numerous priests were attached to its service. Pepi's kingdom embraced all Egypt, and he waged war against the inhabitants of the peninsula of Sinai. He is said to have set up an obelisk at Heliopolis, and to have laid the foundation of the temple at Dendera. His success as a conqueror was due in great measure to the splendid abilities of one of his chief officers called Uná, who warred successfully against the various hereditary foes of Egypt on its southern and eastern borders.

5. The **Serapeum** or APIS MAUSOLEUM contained the vaults in which all the **Apis Bulls** that lived at Memphis were buried. According to Herodotus, Apis "is the calf of a cow "incapable of conceiving another offspring; and the Egyptians "say that lightning descends upon the cow from heaven, and "that from thence it brings forth Apis. This calf, which is "called Apis, has the following marks: It is black, and has a "triangular spot of white on the forehead, and on the back the "figure of an eagle; and in the tail double hairs; and on the "tongue a beetle." Above each tomb of an Apis bull was built a chapel, and it was the series of chapels which formed the Serapeum properly so called; it was surrounded by walls like the other Egyptian temples, and it had pylons to which an avenue of sphinxes led. This remarkable place was excavated in 1850 by **M. Mariette**, who having seen in various parts of Egypt sphinxes upon which were written the names of **Osiris-Apis**, or **Serapis**, concluded that they must have come from the Serapeum or temple of Serapis spoken of by Strabo. Happening, by chance, to discover one day at Şakḡára a sphinx having the same characteristics, he made up his mind that he had lighted upon the remains of the long sought-for building. The excavations which he immediately undertook brought to light the Avenue of Sphinxes, 11 statues of Greek philosophers, and the vaults in which the Apis bulls were buried. These vaults are of three kinds, and show that the

Apis bulls were buried in different ways at different periods : the oldest Apis sarcophagus laid here belongs to the reign of Amenophis III, about B.C. 1500. The parts of the Apis Mausoleum in which the Apis bulls were buried from the XVIIIth to the XXVIth dynasty are not visible ; but the **new gallery**, which contains 64 vaults, the oldest of which dates from the reign of Psammetichus I, and the most modern from the time of the Ptolemies, can be seen on application to the guardian of the tombs. The vaults are excavated on each side of the gallery, and each was intended to receive a granite sarcophagus. The names of Amāsis II, Cambyses, and Khab-besha are found upon three of the sarcophagi, but most of them are uninscribed. Twenty-four granite sarcophagi still remain in position, and they each measure about 13 feet by 8 feet by 11 feet. The discovery of these tombs was of the greatest importance historically, for on the walls were found thousands of dated stelæ which gave accurate chronological data for the history of Egypt. These votive tablets mention the years, months, and days of the reign of the king in which the Apis bulls, in whose honour the tablets were set up, were born and buried. The Apis tombs had been rifled in ancient times, and only two of them contained any relics when M. Mariette opened them out.

6. The **Tomb of Thi** lies to the north-east of the Apis Mausoleum, and was built during the Vth dynasty, about

B.C. 3500. Thi , was a man who held the dignities of *smr*, royal councillor, superintendent of works, scribe of the court, confidant of the king, etc. ; he held also priestly rank as prophet, and was attached to the service of the pyramids of Abuşir. He had sprung from a family of humble origin, but his abilities were so esteemed by one of the kings, whose faithful servant he was, that a princess called Nefer-hetep-s was given him to wife, and his children, Thi and Tamut, ranked as princes. Thi held several high offices under Kakaâ


 and User-en-Râ , kings of the

Vth dynasty. The tomb or maştaba of Thi is now nearly covered with sand, but in ancient days the whole building was above the level of the ground. The chambers of the tomb having been carefully cleared, it is possible to enter them and examine the very beautiful sculptures and paintings with which the walls are decorated. To describe these wonderful works

of art adequately would require more space than can be given here; it must be sufficient to say that the scenes represent Thi superintending all the various operations connected with the management of his large agricultural estates and farmyard, together with illustrations of his hunting and fishing expeditions.

**7. Mariette's House.**—This house, which lies a little to the east of the Serapeum, was the headquarters of M. Mariette and his staff when employed in making excavations in the Necropolis of Şakḥâra in 1850 and 1851. It is not easy to estimate properly the value to science of the work of this distinguished man. It is true that fortune gave him the opportunity of excavating some of the most magnificent of the buildings of the Pharaohs of all periods, and of hundreds of ancient towns; nevertheless, it is equally true that his energy and marvellous power of work enabled him to use to the fullest extent the means for advancing the science of Egyptology which had been put in his hands. It is to be hoped that his house will be preserved on its present site as a remembrance of a great man who did a great work.

**8. The Tomb of Ptaḥ-ḥetep**, a priest who lived during the Vth dynasty, is a short distance from Mariette's house. The scenes in this maṣtaba are splendid examples of the best class of the artistic work of the period as applied to tomb ornamentation, and well worthy of more than one visit. It has been suggested that this pyramid was built by **Seneferu**,

() a king of the IVth dynasty.

**9.** To the north-east of the Step Pyramid, and close to the pyramid of Tetâ, are the tombs of **Kaemna**, a high official under the Vth or VIth dynasty, which was excavated under the direction of M. de Morgan; the family vault of **Mereruka**, wherein his wife and son had separate tombs; and a group of tombs, which were excavated by M. Victor Loret in 1899. Further to the south are the **Maṣtabat al-Fir'âûn**,\* a royal tomb, probably of the Vth dynasty; the **Pyramid of Mer-en-Râ**, a king of the VIth dynasty; the "Pyramid of Pumice-stones" (Haram ash-Shawwâf), etc.


\* The Maṣtabat Al-Fir'âûn was visited by Edward Melton in the second half of the seventeenth century, and he says that the Arabs told him that the Pharaohs used to climb on to the top of it each time they had a new law to declare to the people. (*Zee-en Land-Reizen*, Amsterdam, 1681, p. 54.)

The most interesting of all the pyramids at Şakḳâra are those having chambers and corridors inscribed with hieroglyphic texts, viz., the Pyramids of Unâs, Tetâ, Pepi I, Pepi II, Mer-en-Kâ, etc.

### 13. Pyramids of Dahshûr.

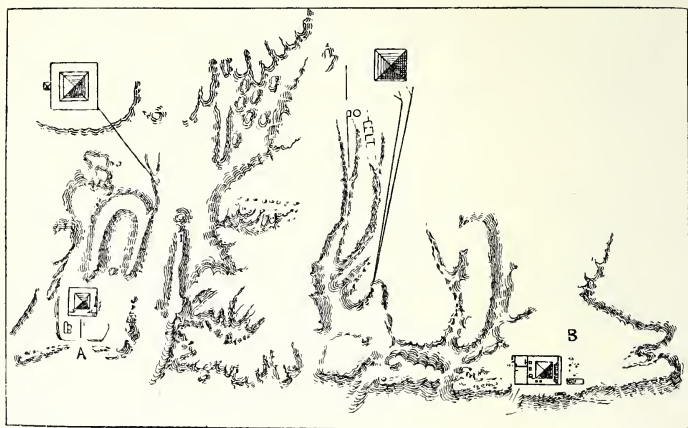
The **Pyramids of Dahshûr**, four of stone and two of brick, are  $1\frac{1}{2}$  miles from the Maşḳabat el-Fir'âûn, once thought to be the Pyramid of Unâs. The largest stone pyramid is about 326 feet high, and the length of each side at the base is about 700 feet; beneath it are three subterranean chambers. The second stone pyramid is about 321 feet high, and the length of each side at the base is 620 feet; it is usually called the **Blunted Pyramid**, because the lowest parts of its sides are built at one angle, and the completing parts at another. The larger of the two brick pyramids is about 90 feet high, and the length of each side at the base is about 350 feet; the smaller is about 156 feet high, and the length of each side at the base is about 343 feet. The brick pyramids have recently been excavated by M. de Morgan.

The **Northern Pyramid** is built of unburnt bricks laid without mortar, in place of which sand is used, and an examination of them shows that they belong to the period of the XIIth dynasty. Soon after the work of clearing had been begun, a stone bearing the cartouche of **Usertsen III**,



was found, and thus a tolerably exact date was ascertained; on February 26th, 1894, the entrance to a pit was found, and in the east corner there appeared an opening which led through a gallery and sepulchral chamber to several tombs. In one chamber were the fragments of a sarcophagus and statue of **Menthu-nesu**, and in another was the sarcophagus of **Nefert-hent**; it was quite clear that these tombs had been wrecked in ancient days, and therefore to the pit by which they were reached M. de Morgan gave the name "Pit of the Spoilers." Along the principal gallery were four tombs, and in the second of these a queen had been buried; on the lower stage eight sarcophagi were found, but only two were inscribed. Subsequently it was discovered that the burial-place of a series of princesses had been found, and in consequence M. de Morgan called the place "Gallery of Princesses." In one of

the tombs (No. 3) a granite chest containing four uninscribed alabaster Canopic jars was found, and in another similar chest a worm-eaten wooden box, containing four Canopic jars, was also discovered. The four sides of the box were inscribed, but the jars were plain. While the ground of the galleries was being carefully examined, a hollow in the rock was found, and a few blows of the pick-axe revealed a magnificent find of gold and silver jewellery lying in a heap among the fragments of the worm-eaten wooden box which held it. The box was about 11 inches long, and had been inlaid with silver hieroglyphics which formed the name of the princess **Hathor-Sat**, for whom the ornaments had been made. In the same tomb was



The Necropolis at Dahshûr.


- A. The Northern Pyramid, built of bricks.  
 B. The Southern Pyramid, built of bricks.

found a box full of the jewellery of the lady **Merit**. It would seem that special care had been taken by the friends of the deceased to conceal the boxes of jewellery, and thus the ancient spoilers of the tomb had overlooked them. These beautiful objects are now to be seen in the Egyptian Museum, Cairo.

The wooden boats and sledge which were discovered outside the wall enclosing the pyramid are worthy of note, and are of considerable interest.

The **southern brick** pyramid of Dahshûr is on a lower level than the northern, and much of its upper portion has been removed by the *fellahîn*, who treated it as a quarry for

the bricks with which they built their houses. It is, however, in a better state of preservation than its fellow, and is still an imposing object in the Egyptian landscape. M. de Morgan's estimate of the length of each side is 125 feet; this pyramid is, like the northern, built of unburnt bricks, and it was surrounded by a wall of unbaked bricks, which enclosed the ground wherein the members of the royal family were buried. While excavating in this spot, M. de Morgan found some fragments of a base of a statue inscribed with the prenomen of Amen-em-hât III,



and, judging from this fact and from the

general appearance of the site, he would ascribe this necropolis to the period of the XIIth dynasty. About 20 feet from the enclosing wall, at the north-east corner of the pyramid, two pits were found, and the second of these proved to be the entrance to a tomb. An inclined brick wall led to a small vaulted door, and in the ruins here the workmen found a small beautifully worked gilded wooden statue, on the base of which was inscribed, "Horus, the son of the Sun, of his body, giver of

life," Near the statue

were two Canopic jars of alabaster, inscribed with the prenomen of a new king Āu-âb-Rā, who it seems

was co-regent with Amen-em-hât IV; the nomen of this


king was or *Heru*. In the tomb

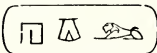
of this king were found:—(1) A magnificent wooden shrine for the statue of the *ka* of King Āu-âb-Rā or *Heru*; (2) Statue in wood of the *ka* of King Āu-âb-Rā, a unique object of highest interest; the execution is simply wonderful; (3) Rectangular alabaster stele with an inscription of King Āu-âb-Rā in 14 lines; the hieroglyphics are painted blue, etc. In the coffin the wrecked mummy of the king was found.

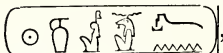
On February 15th and 16th, 1895, M. de Morgan succeeded in bringing to light, in the necropolis of Dahshûr, a further "find" of jewellery. These beautiful and interesting objects were found in the tombs of the Princesses Ita and Khnemit, which are situated to the west of the ruined pyramid of Amen-



em-ḥāt II. By good fortune they had been overlooked by the plunderers of tombs in ancient days, and so both the tombs and the coffins inside them remained in the state in which they had been left by the friends of the deceased more than 4,000 years ago.

On the east bank of the Nile, at a distance of about five miles from Helwân, are the **Quarries of Ma'sara and Ṭura**. These quarries have supplied excellent stone for building purposes for 6,000 years at least. During the Ancient Empire the architects of the pyramids made their quarrymen tunnel into the mountains for hundreds of yards until they found a bed of stone suitable for their work, and traces of their excavations are plainly visible to-day. The Egyptians called the

Ṭura Quarry  Re-āu, or Ta-re-āu, from which the Arabic name Ṭura is probably derived. An inscription in one of the chambers tells us that during the reign of Amenophis III a new part of the quarry was opened. Unâ, an officer who lived in the reign of Pepi I, was sent to Ṭura by this king to bring back a white limestone sarcophagus with its cover, libation stone, etc. The Demotic inscriptions which are found in the galleries were examined, and many of them copied, by Dr. Spiegelberg in 1903. He found there the

names of Heker  and Khnem-Maât-Râ-setep-en-

Khnemu, , and a number of votive texts

to the god Miysis, , or *Mau-ḥes*, .



## VII.—CAIRO TO DAMIETTA viâ MANŞÛRA.

IN addition to the sites of archæological interest in the Delta which have been mentioned in the descriptions of the routes to Cairo from Alexandria and Port Sa'ïd respectively, there are several to which visits may be paid by those who can spare the time and are not averse from long donkey rides and journeys in boats across portions of Lake Menzâla. Among such sites may be mentioned—(1) Tell al-Yahûdiya ; (2) Khata'ana ; (3) Şân ; (4) Nabêsha ; (5) Tamai al-Amdid ; (6) Saft Al-Henna.

1. The ruins of **Tell al-Yahûdiya** lie near the modern town of Shibîn al-Ķanâtîr, about 20 miles from Cairo. At this place Rameses III built a small palace which contained a chamber lined with beautifully glazed tiles ornamented with floral designs, figures of birds, animals, representatives of foreign conquered tribes, etc. In the reign of Ptolemy VII, a young Jew called Onias, the son of the high priest of the same name who had been put to death by Antiochus, petitioned the king to allow him to build a temple wherein the Jews could worship God according to their own customs. Ptolemy's answer is said to have run thus :—“ King Ptolemy and Queen Cleopatra “ to Onias send greeting. We have heard the petition, wherein “ thou desirest leave to be given to thee to purge that temple “ which is fallen down at Leontopolis, in the Nomus of Helio- “ polis, and which is named from the country Bubastis ; on “ which account we cannot but wonder that it should be “ pleasing to God to have a temple erected in a place so “ unclean, and so full of sacred animals. But since thou “ sayest that Isaiah the prophet foretold this long ago (*see* “ chapter xix, 19), we give thee leave to do it, if it may be “ done according to your law, and so that we may not appear “ to have at all offended God therein.” Onias then built a tower 60 feet high, with a burnt brick girdle wall, and with gates of stone ; the altar was like that at Jerusalem, and over it hung, by a gold chain, a lamp which was beaten out of a

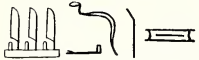
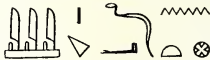
piece of gold. The place was called "Onion" by the Jews, and "Scenæ Veteranorum" by the Romans, and it appears to have been built on the site of the temple of Rā, which lay to the north of Heliopolis. It was looted by Lupus, Governor of Alexandria in the reign of Vespasian, and was destroyed by his successor Paulinus, 343 years after it had been founded. The site was exhaustively excavated by Emil Brugsch Pâshâ, who obtained from it some valuable antiquities, which are now in the Egyptian Museum and in the British Museum. A plan of the site was published by Prof. Hayter Lewis in 1882. An examination of the ruins recently made has produced little except fanciful theories.

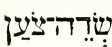

2. Near **Khata'ana** lie a number of mounds, several of which were excavated by Professor Naville in 1885; these mark the site of a large frontier town under the XIIIth dynasty, and the names of some of its kings were inscribed upon the fragments and remains that were exhumed by him.\* Khata'ana lies to the north of Tell Fâkûs, which is reached by train from Cairo *viâ* Benha and Zağazik.

3. Near **Şân**, *i.e.*, a little to the south of it, and about 25 miles north of Tell Fâkûs, lie the ruins of the ancient city of **Tanis**, which was built on the arm of the Nile called Tanitic.



The town which the Greeks called *Tanis*, and the Copts

ⲧⲁⲛⲉⲱⲥ or ⲭⲁⲛⲏ, was named by the ancient Egyptians

 *Sekhet Tchā*, or  *Sekhet Tchānt* (which is accurately translated "Field of Zoan," †

, in Psalm lxxviii. 12, 43) and  *Tchart*;

it was the capital of the fourteenth nome of Lower Egypt,

 Khent-âb. The two determinatives  indicate

that the place was situated in a swampy district, and that

\* See the *Seventh Memoir* of the Egypt Exploration Fund, London, 1890, p. 56, col. 2; also *Fourth Memoir*, London, 1887, p. 21 ff.

† Zoan must have been considered a place of great importance by the Hebrews, for they date the founding of Hebron by it (Numbers, xiii, 22), and Isaiah, describing the future calamities of Egypt, says, "Surely the princes of Zoan are fools" (Isaiah xix, 11).

foreigners dwelt there. The Arabs have adopted the shorter name of the town, and call it Şân. Dr. H. Brugsch endeavoured to show that Tanis represented the town of Rameses, which was built by the Israelites, but his theory has not been generally accepted, although there is no doubt whatever that Tchar and Tanis are one and the same town. The other names of Tanis given by Dr. Brugsch in his great *Dictionnaire Géographique* are "Mesen, Mesen of the North, Teb of the North, and Behuţet of the North." Tanis was situated on the right or east bank of the Tanitic branch of the Nile, about 30 miles nearly due west of the ancient Pelusium; and as it was near the north-east frontier of Egypt, it was always one of the towns which formed the object of the first attack of the so-called Hyksos, Syrians, Assyrians, Greeks, Arabs, and Turks. The excavations which have been made in the ruins round about Şân by Mariette and Petrie prove that Tanis must have been one of the largest and most important cities in the Delta. The earliest monuments found here date from the time of Pepi I, VIth dynasty, about B.C. 3233; the next oldest are the black granite statues of Usertsen I and Amenemhât II, a sandstone statue of Usertsen II, an inscribed granite fragment of Usertsen III, and two statues of Sebek-hetep III. Following these come the most interesting black granite sphinxes, which are usually said to be the work of the so-called Hyksos, but which are, in the writer's opinion, older than the period when these people ruled over Lower Egypt. The cartouches inscribed upon them only prove that many kings were anxious to have their names added to these monuments. The greatest builder at Tanis was Rameses II, who erected a temple with pylons, colossal statues, obelisks, and sphinxes. Pasebkhânu, Shashanq I, and Shashanq III repaired and added to the buildings in Tanis, and they took the opportunity of usurping sphinxes, obelisks, &c., which had been set up by earlier kings. The famous red granite "Tablet of four hundred years" was found at Şân. The inscription upon it, which is of the time of Rameses II, is dated in the four hundredth year of a Hyksos king named

"Āa-peḥ-peḥ-Set, son of the Sun, Nub-Set"



, which appears to prove that this king reigned 400 years before the time of Rameses II.


The last native king of Egypt whose name is mentioned at Tanis is Nectanebus II, and after him come the Ptolemies. The stele, commonly called the "Decree of Canopus," which was set up in the ninth year of Ptolemy III, Euergetes I (B.C. 238), was found here.

Under the Roman Empire Tanis still held a high position among the towns of the Delta, and the Egyptians considered it of sufficient importance to make it an episcopal see. In the list of the bishops who were present at the Council of Chalcedon (A.D. 451), the name of Apollonius, Bishop of Tanis, is found. Tanis must not be confounded with Tennis, the sea-port town which grew and increased in importance as Tanis declined; and it is difficult to understand why Tanis should have dwindled away, considering that Arab writers have described its climate as being most salubrious, and its winter like summer. Water was said to flow there at all times, and the inhabitants could water their gardens at their will; no place in all Egypt, save the Fayyûm, could be compared with it for fertility, and for the beauty of its gardens and vines. After the sixth century of our era the sea invaded a large portion of the territory around Tanis, and it went on encroaching each year little by little, until all its villages were submerged. The inhabitants removed their dead to Tennis, and established themselves there; Tennis was evacuated by its inhabitants A.D. 1192, and the town itself was destroyed A.D. 1226.

4. About half-way between Şân and Aş-Şâlaḳiyeh is **Tell-Nabêsha**, which marks the site of a frontier town which was fortified by Rameses II, and no doubt formed one of the chain of fortresses which he built across the north-east border of the Delta. The town existed in the XXVIth dynasty, for some of the kings of that dynasty repaired the temple of the local goddess. There is nothing of interest at Tell-Nabêsha.

5. Near Sinbellâwên, which is on the main line between Zaḳâzîḳ and Manşûra, is the mound which the Arabs call **Tamai al-Amdîd**, and which marks the site of the classical **Thmuis**. Close by is another mound, to which ancient Arab writers gave the name of **Al-Mandîd**; this marks the site of **Mendes**. In, and a little before, the Ptolemaic Period Thmuis and Mendes were incorporated, probably because the inhabitants of both places worshipped the ram. In the fourth century of our era Thmuis was a flourishing town, and possessed its own magistrates, and was exempt from the jurisdiction of the Governor of Alexandria. It was also an

episcopal see, and Serapion, one of its bishops, is mentioned by Herakleanus. The importance of Thmuis-Mendes is proved by the fact that Amasis II dedicated a shrine to the Ram-god which was 23 feet high, and Ptolemy II restored the sanctuary, and took part in the ancient ceremonies which were performed in that city at the installation of a new Ram. The statues of Ptolemy II and his wife Arsinoë were placed near the Ram in the procession, and were carried through the streets followed by the chief men of the city, and by crowds of rejoicing citizens. A few Egyptian monuments are still to be seen at this place. The name Tamai al-Amdîd represents the two names Thmuis and Mendes. Tamai = Thmuis, and Amdîd is a corruption of Mendes, which is the Greek form of

the Egyptian name Ba-neb-ţet, . There are a


great many mounds in this district which conceal remains of ancient Egyptian buildings, and there is no doubt that under the XIXth dynasty the whole region was full of small towns, many of which were strongly built and fortified, so that they might resist the attacks of the nomad tribes from the Eastern Desert and Syria. It seems, however, that they had to be built on mounds artificially constructed, the object being to keep them above the waters of the inundation. The saturated soil and the storms of war and conquest do away with any hope that many fragile objects or papyri will be found among the ruins.

6. Close to the railway which joins Zaĥâzîĥ and Abû Hammâd, and a little to the south of it, is **Şaft al-Ĥenna**, which was explored by Professor Naville in 1884; it marks the site of a large, ancient Egyptian town, in which Rameses II built a fine temple, for a colossal statue of this king in black granite was found in a cornfield near the village. Some 40 or 50 years ago the fellahîn discovered a rectangular, monolithic shrine, measuring 7 feet by 6 feet 9 inches by 6 feet, covered inside and out with beautifully executed inscriptions and scenes. The local Pâshâ, who thought that gold was hidden inside it, promptly had it broken in pieces, two of which were carried to his farm, and the remainder were used for building the bridges of Şaft and Tahra Hamed! The shrine was dedicated to the Ram-god and the Hawk-god of the East by Nectanebus II, the last native king of Egypt, about B.C. 360. A restoration of the sanctuary of these gods was made by Ptolemy II, probably about 100 years later.

7. West of the railway which runs from Manşûra to Mit Samannûd are the remains of a town which the Arabs call **Behbît al-Ḥagar**; these mark the site of an ancient Egyptian town which was either founded or rebuilt by Nectanebus II. At this place stood a temple of Isis, which was begun by Nectanebus II, and finished by Ptolemy II. The Egyptians called the town Pa-Ḥebet, from which the first part of the modern name is derived.

The traveller who is visiting places in the Delta which are off the beaten track should not fail to include Damietta and Manşûra in his route, for though nothing much is known of the early history of these towns, each possesses an interest peculiar to itself, and there are no places quite like them in the Delta.

**Damietta**, the Dumyât of the Arabs, the Tamiati of the Copts, and the Thamiatis of the Greeks, is a flourishing town containing 31,515 inhabitants; it stands on the east bank of the Phatnitic arm of the Nile (now called the Damietta branch), is about 110 miles from Cairo, and from four to six miles from the sea. A seaport town of considerable size must have existed here when the Pharaohs were reigning, and under the Ptolemies and Romans it was, no doubt, a position of great importance; the old town probably stood nearer the sea than the modern one.


Brugsch identified it with the Ḥet-nebset, , of the texts, but this identification is doubtful, and that town is probably that which the Arabs called Bânâbûs. Damietta formed a port of call for many fleets, and the harbour was, as now, generally filled with sailing craft of all kinds. In the Middle Ages it did a large trade in a kind of linen stuff called, from the name of the place, "dimity" (just as "damask" is called after the name of Damascus), oil, coffee, dates, fish, etc. It was attacked in 1169 by the King of Jerusalem, who set up siege-towers and mangonels against it, but Saladin defended it ably, a storm wrecked many of the ships of the invaders, and they were obliged to return to Palestine. In 1218 it was besieged by John of Brienne in April of that year, and on St. Bartholomew's Day, August 24th, it capitulated; but after a two days' battle the Crusaders were beaten, on August 31st they were obliged to evacuate Damietta, and on September 7th the whole of the Crusading army left Egypt in shame. In June, 1249, Louis IX landed at Damietta, the garrison fled, and the French king occupied it without striking

a blow. The French made the same mistakes as John of Brienne, they were defeated in many fights, their ships were captured, and at length Louis and his army were held at ransom for 10,000,000 francs; a large proportion of the ransom was paid, and the remnant of the force of the Crusaders sailed for Acre in November, having utterly failed to break the Arab power in Egypt. Damietta was then destroyed, and a new town was built further inland. The French took possession of Damietta in 1198, and gained a victory over the Turks in the following year; they were, however, expelled soon after by the British under Sir Sydney Smith. Under the rule of Muḥammad 'Alī some attempt was made to increase the commercial prosperity of the town, but the good effect was not permanent; in recent years the town has suffered greatly through the growth and development of Port Sa'id.

**Manşûra**, the "city of victory," is about 95 miles from Cairo, and has a population of 33,580 inhabitants, the principal occupations of which are connected with the cotton trade. There are numerous large manufactories here where cotton is worked and oil is pressed from the seeds, and the town is a thriving one. Several of the streets are wide, and the houses are large and well built, according to the French pattern. The mosque is well worth a visit, for several of the pillars of its arches were taken from buildings which were probably Christian, and the pulpit is of carved woodwork. The town stands on the right or east bank of the Phatnitic (Damietta) branch of the Nile, which is here both broad and deep. Manşûra is not older than the time of the Crusaders, and it was to this place that the Egyptians fled when Louis IX of France seized Damietta. During this unfortunate crusade Louis and his three armies charged right through the Muslim camp into Manşûra, and out on the other side; but here he was attacked by 10,000 Mamlûks, and Robert, Count of Artois, and 300 of his men, and nearly all the Templars, and William Longsword and nearly all the English were slain. The Muslims counted 1,500 knights and nobles among the dead.

## VIII.—CAIRO TO THE OASIS OF JUPITER AMMON.

A JOURNEY to the Oasis of Jupiter Ammon may be made either from Cairo or Alexandria, but the shorter route is from Cairo *viâ* Gara. If the traveller decides to start from Alexandria, two ways are open to him : he may journey along the sea-coast from Alexandria to Baralûm, the Parætonium of classical writers, and then march southwards to Sîwa, that is to say, to the Oasis, or, he may travel still further along the sea-coast until he reaches Katabathmus Major, the modern 'Aḳabet al-Kabîr; when, marching southwards, he will reach Sîwa without difficulty. In each case the length of time required for the journey varies between 18 and 20 days ; it is impossible to make a more definite statement, for so much depends upon the individual traveller and his mounts. Apart from this, sandstorms are more frequent and intense at some seasons of the year than others, and caravans, small or great, may be delayed for days at a time by them. If the traveller prefers to start from Cairo, he must set out from the neighbourhood of Gîza, and follow the old Pilgrim Route, which runs in a north-west direction until he arrives at the south-east end of the Wâdî Naṭrûn or "Natron Valley." From this point he travels almost due west for about 15 days, when Sîwa is reached.

The ancient Egyptians called the Oasis of Jupiter Ammon by the name of Sekhet-Âmit, , and the Arabic name is **Sîwa**. Of the early history of the Oasis nothing is known. Herodotus tells us (iii, 25) that when Cambyses reached Thebes he sent 50,000 men to reduce the inhabitants of this Oasis to slavery, and to burn their temple. It is said that this force marched for several days from Thebes, and reached the Islands of the Blessed, *i.e.*, the Oases of Khârga and Dâkhla, but that having attempted to proceed to the Oasis of Jupiter Ammon, when they were about half way, "as they were taking dinner a strong and vehement south



“wind blew, and carrying with it heaps of sand, covered them over, and in this manner they disappeared.” Alexander the Great visited the Oasis, and on his way the Cyrenæans brought him gifts; the god worshipped there was Amen, who was incarnate in a ram, and was represented by a figure of a ram in a boat. The figure was made of emerald, surrounded by precious stones, and was, as Prof. Naville has shown, set in the circular hollow of a shield-shaped object which was placed in a boat. Amen saluted Alexander, and acknowledged him as his son; this was the whole point of the visit.

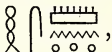
The Oasis\* is about six miles long, and from a quarter of a mile to four or five miles wide; it possesses hot springs and a sulphur mine, and the Fountain of the Sun (18 feet deep), and about 150 springs. It contains 300,000 olive and palm trees, and in 1897 its inhabitants were 5,200. The hill called Gebel Mûta is full of ancient tombs, which have never been properly examined. The principal towns of the Oasis are Siwa and Akermi, each being in the possession of a powerful tribe; these two tribes are often at war, but hostilities are not carried so far as formerly, when the Oasis was independent of Egypt. In the town of Akermi apparently was situated the Egyptian fortress which is described by Diodorus, and the temple which belonged to it stood on the site now occupied by the village of Umm al-Bêda. In the latter place Cailliaud and Minutoli found the remains of a sanctuary, with many lines of hieroglyphic writing, and close by were discovered reliefs, with figures of the gods, and the ordinary descriptions of the gifts which they gave to the king accompanied them. The size of the reliefs suggested that the temple was one of considerable importance, and it is probable that the Oasis was fortified at the end of the XIXth dynasty, when the Libyans began to occupy the outlying lands of the Western Delta. The remains which have been found in various parts of the Oasis prove beyond a doubt that the occupation of the place by the Egyptians was a very effective one.

The advantage of visiting the Oasis of Siwa from Cairo is that, either going or returning, the traveller can pay a visit to the Monasteries in the Wâdî Naṭrûn, or **Natron Valley**.†

\* See the “Report on Siwa Oasis,” published by the Egyptian Government at Cairo in 1900.

† The latest description of the Wâdî Naṭrûn is by the Hon. N. Charles Rothschild and the Hon. Francis Henley; see W. E. de Winton in *Novitates Zoologicae*, Vol. X, August, 1903.

Those who do not wish to see more of the desert than they can help, and who only care to visit the Monasteries, had better go by train from Cairo to Al-Wardân or Beni Salâma, and then cross the desert to the Natron Valley. The Natron Valley obtains its name from the muriate of soda \* which has always been obtained there in large quantities ; the Egyptians

called the salt *hesmen*, , and the classical writers

“natron.” According to Strabo (xvii, 1, 23), this was produced by two lakes, but other writers give the number of lakes as six, and some enumerate eight ; the old inhabitants of the Natron Valley worshipped Serapis, and Strabo says they were the only people in Egypt who sacrificed the sheep. The length of the Natron Valley is about 20 miles, and near the middle of it was the town, commonly called “**Scete**,” where the Christian monks built a large settlement ; Scete is said to have been one and a half days’ journey from Lake Mareotis. Ecclesiastical writers distinguish carefully between the different parts of the Natron Valley, thus there was the town of Nitria, the town of Scythia (Scete), Petra, the “Cells,” and the “Ladder” (*κλίμαξ*). At the end of the first half of the fourth century Christian recluses began to assemble there, and, led by **Macarius the Egyptian**, they emulated the lives of Anthony the Great, and other early ascetics. Some 5,000 monks lived there, and there were 600 anchorites in the desert near ; there were seven bakeries there, a church, and a guest house or *khân*, where doctors practised. The monks fasted all the week, went to church on Saturday evening and Sunday, and ate a meal on the latter day, and drank water. They maintained themselves by the weaving of mats, which, incidentally, gave their hands something to do, and yet permitted them to think of their sins. The place called the “Ladder” was 18 miles from water ; the “Cells” were 10 miles from Nitria and four from the church. The buildings which may now be seen in the Natron Valley are :—

**The Monastery of Macarius** : contains three churches, and two or three chapels ; the saint is said to be buried in this Monastery. (2) About 10 miles to the west is the **Monastery of Anba Bishāī**, and in the chapel dedicated to the Virgin the saint is said to be buried. (3) A little further

\* Also sulphate of soda, carbonate of soda, chloride of sodium, etc.


to the west is the Syrian Monastery, or **Dêr Suryânî**, which was built by John the Dwarf, in the reign of Constantine, the son of the Empress Helena, who, tradition asserts, found the True Cross; it was formerly in a very flourishing condition, and in the fifth and sixth centuries possessed a very valuable library. It contains three churches, the chief one, of course, being dedicated to the Virgin. (4) The **Monastery of Baramûs** lies six or eight miles further to the west, and also contains a church dedicated to the Virgin. The few monks who live in these monasteries are poor, but their courtesy and hospitality are well known; their possessions are few, and, though they may not equal Macarius in their ascetic strenuousness, no one will deny that their lives are sufficiently hard, and that they are dead to the world. The Natron Valley has been the resort of ascetic Christians from the earliest times, for Frontonius took up his abode there in the second century; Habîb, the Arab, the friend of the Prophet, also withdrew there in troublous times. In the seventh century the monks there numbered 3,500. In modern times the Valley has been visited by Egidius Lochiensis in 1633, who saw 8,000 MSS. there; Wansleb in 1672 and 1673, who saw three or four chests full of MSS.; Huntingdon in 1678 and 1679; Gabriel Eva in 1706, who saw a cellar full of MSS.; J. E. Assemânî in 1707, who bought some MSS., which came to the Vatican; J. S. Assemânî in 1715 (with Claude Sicard); Granger in 1730; Sonnini in 1778; Andréossi in 1799, who brought away some MSS. with him. In 1828 Lord Prudhoe went to the Natron Valley, and acquired a number of Coptic MSS. from the Monastery of Baramûs; in 1837 the Hon. R. Curzon also obtained several vellum MSS. at the Monasteries, and in 1838 the Rev. H. Tattam purchased 49 Syriac MSS., which he sold to the Trustees of the British Museum. The same year the Trustees of the British Museum sent Mr. Tattam to Egypt to obtain the MSS. which were still there, and of these he was so fortunate as to secure about 314, which arrived at the British Museum in 1843. In 1845 M. A. Pacho\* went and lived with the monks for six weeks, and in the end succeeded in obtaining the remainder of the MSS., about 190 in number; 172 of these came to the British Museum in 1847, 10 were sold to the Trustees in 1851, and M. Pacho kept

\* He has sometimes been confounded with the traveller Pacho, who committed suicide on January 26th, 1829.

back and sold several to the Imperial Public Library in St. Petersburg in 1852. All these MSS. really came from the Convent of St. Mary Deipara (Dêr Suryânî), and the importance of the Library cannot be over-estimated, for it has supplied us with some of the oldest dated books in existence, has given us the Syriac Bible in several versions, the Epistles of Ignatius, the works attributed to Clement, Patristic literature of all kinds, and a considerable number of native Syrian works, most of which were unknown prior to the discovery of the Library. As we are told that the Natron Valley held about 100 monasteries during the sixth and seventh centuries, it is not difficult to imagine what literary treasures their Libraries must have contained. At the present time there are no MSS. of importance in the Natron Valley, and only those who are interested in archæology are recommended to visit it. The reader who is interested in the history of the discovery of the MSS. should read *Visits to Monasteries in the Levant*, by the Hon. R. Curzon, 5th ed. 1865, p. 86, ff; an article by Cureton in the *Quarterly Review*, No. CLIII, p. 51; and the privately printed "Journal" kept by Miss Platt, who accompanied her stepfather, the Rev. H. Tattam, on his journey in search of MSS. in 1839.

---

## IX.—THE OASES.

To the west of the Nile, in the Great Libyan Desert, at various distances from the river, are a number of fertile tracts of land, with trees, wells, etc., which have been inhabited from time immemorial. To such a place the ancient Egyptians gave the name of UAHET , whence the Copts derived their

word  $\text{O}\alpha\text{Z}\epsilon$ , and the Arabs *Al-Wâh*, and western nations the word "oasis." The exact meaning of the Egyptian word is unknown, but it no doubt was intended to convey the idea of the limited area which could be irrigated by the natural springs or wells which existed in it. The principal **Oases** in the western desert are :—(1) The Oasis of Siwa, or Jupiter Ammon. (2) The Oasis of Bahariyah. (3) The Oasis of Farâfra. (4) The Oasis of Dâkhla. (5) The Oasis of Al-Khârga. (6) The Oasis of Kûrkûr. (7) The Oasis of Selîma.

The **Oasis of Siwa** may be reached without difficulty from Cairo or Alexandria ; both routes have already been described (*see* p. 508). It may be reached in 12 days by camel from Damanhûr.


The **Oasis of Bahariyah**, *i.e.*, the Northern Oasis, is thought by some to represent the "Little Oasis," or the "Second Oasis" of classical writers. This Oasis lies between the parallels  $27^{\circ} 48'$  and  $28^{\circ} 30'$  of north latitude, and between the meridians  $28^{\circ} 35'$  and  $29^{\circ} 10'$  east of Greenwich, about 110 miles to the west of the Nile, and 202 miles from the Oasis of Siwa. It was visited by Belzoni, who arrived there on May 26th, 1819, and stayed eleven days ; by Cailliaud and Letorzec, who stayed there six weeks in 1820 ; by Pacho and Müller in 1823-24 ; by Wilkinson in 1825 ; by Rohlfs in 1874 ; by Aschenson, who found there the remains of temples, one being a temple of Thothmes II, in 1876 ; by Captain H. G. Lyons, R.E., in 1894 ; by Dr. Steindorff in 1900 ; and by Messrs. Ball and Beadnell. This Oasis is really a large, natural excavation in the Libyan desert plateau (Ball and



tombs; the latter were probably made for Roman travellers, but may have been usurped by Christian refugees or monks.

To the west of Farâfra is the recently discovered **Oasis of Ad-Daila**, with two water holes or springs; that on the east is called Bir Labayyad, and that on the west 'Ain ad-Daila.


The **Oasis of Dâkhla** lies to the south-east of Farâfra, about four days' journey from that Oasis, and four days' journey from Al-Khârga Oasis, and six or seven days' journey from Asyût in Upper Egypt. It is 75 miles due west of Al-Khârga, and about 203 miles due west of Armant, or Erment. It has been visited by Drovetti, Edmonstone in 1819, Cailliaud in 1819, Rohlfs in 1874, and Captain H. G. Lyons in 1894. Mr. Beadnell (*Dâkhla Oasis*, Cairo, 1901, p. 12), describes its position as "between the 25th and 26th parallels of lat. north, to the west of long. 30° 15' east of Greenwich." Dâkhla is divided into two parts: in the western part are Ḳaṣr Dâkhla, Budkhulu, Mûshîa, Rashîda, Gadîda, Kalamûn, Hindaw, Smint, Ma'sara, and Mut, the present capital, and in the eastern part are Belat, Tenida, Bashendi, Dumeria, and Kamûla. The revenue is £E.2,483, and is derived chiefly from a tax\* on the date palms, which are 196,172 in number. The area of the low ground is about 97,617 acres. The entire water supply is derived from an underground bed of sandstone. The wells bored by the Romans are about 420, many of which are in working order; the modern wells are 162 in number. The temperature at Ḳaṣr Dâkhla varies from 93 to 102.5 Fahrenheit. The Egyptian name of this Oasis was

Tches-Tcheset, . The population in 1897

was 17,089. The capital of the Oasis is Al-Ḳaṣr, with between 2,000 and 3,000 inhabitants, and some springs of sulphur and other waters. The principal ruins are those of Dêr al-Hagâr, which have nothing to do with a monastery, as the name suggests, but with a temple of the Roman Period, which was dedicated to Âmen-Râ, or Horus of Beḥuṭet, by Titus and other Roman Emperors. Of the history of the Oasis in ancient Egyptian times nothing is known, but the Romans kept an *ala* of soldiers here, and we may assume that they had some good reasons from a commercial point of view for doing so. This Oasis no doubt afforded a home for large numbers of Christian recluses

\* A full grown palm pays 1½ piastres per annum, and each well 50 piastres per annum.


and monks from the third to the fifth centuries of our era, especially as the leaves of the palm trees would afford abundant material from which they could weave mats and ropes for the use of the caravans, and so earn a living. In recent years Dâkhla has exported a large quantity of dates each year, and the date trade must always have formed the principal source of income for its inhabitants. The name Dâkhla means "Inner," as opposed to Khârga, the "Outer" Oasis.

The **Oasis of Khârga**, *i.e.*, the "Outer Oasis," called in Egyptian "UAḤET RESET, , or "Southern Oasis," and commonly known as the "Great Oasis," lies east of Esna in Upper Egypt, a journey of from four to six days. In 1897 it had a population of 7,200. Khârga may be reached by several roads, and the traveller may journey thither from Asyût, Şâhâḳ, Girgah, Farshût, and Esna. The road from Asyût is a part of that by which slaves were formerly brought from Dâr Fûr and Kordôfân into Egypt. There is nothing of interest between the town and the Oasis; the two wells on the road are 'Ain Karam Muḥammad and 'Ain al-Ghazâl. By this route Khârga is 126 miles from the Nile, and Captain H. G. Lyons traversed it in 5¼ hours. The shortest route to Khârga is from Girgah, the distance being 120 miles, and the journey cannot be made in comfort under about 60 hours' riding; this route is uninteresting. The route from Farshût was followed by Hosiyns in 1825, the author of *Visit to the Great Oasis in the Libyan Desert*. The route from Esna is the longest, for the distance is about 138 miles; the time occupied in travelling is about 60 hours. In recent years the Great Oasis has been visited by Dr. Schweinfurth and Dr. H. Brugsch, and the work published by the latter scholar on the Egyptian remains there is, as we should expect, the best on the subject. Our knowledge of the topography and geology of the Oasis has been put on an entirely new base by the researches of Captain Lyons and Mr. John Ball, who wrote the *Geological Survey Report* of 1899 (*Khârga Oasis*, Cairo, 1900). The level of Khârga above the sea is about 280 feet, and its longitude is 30° 33' 18" east of Greenwich; in February, 1898, the magnetic variation was 4° 15' W. The seat of the Government of the Oasis is at Khârga, where the head officials and the Government doctor reside. The taxes are collected by an official from the province of Asyût; each palm tree above a certain age is taxed



15 millièmes ( $3\frac{3}{4}d.$ ) a year, and each 250 cubic mètres of water are taxed 1 millième (one farthing) a year.

The total amount paid in taxes in 1897 was about £E. 1,061, *i.e.*, 13½ piastres per head of population, and it was calculated that there were about 66,000 palm trees on which taxes were paid in the Oasis. There were about 4,433 feddans of land under cultivation. The village of Khârga consists of a collection of mud-brick dwellings, and its streets are dark like tunnels; there are neither shops nor bazaars in it, but it possesses 105 wells. The water is always warm and tastes of iron. About three miles south of the Oasis escarpment are the remains of an ancient town with a Roman fortress; it is called '**Ain Umm Dabâbîb**' by the Arabs, though it is also known as 'Abbâs Oasis. The next largest village is **Bûlâk**, 10 miles south of Khârga; three miles south of it is the Tomb of Shêkh Khâlid. In the southern districts of the Oasis are **Gaga**, **Dakhakhîn**, with remains of Roman water pipes, and **Beris**, about five miles from Khârga. The last name is said to be derived from the Egyptian PA-RES,

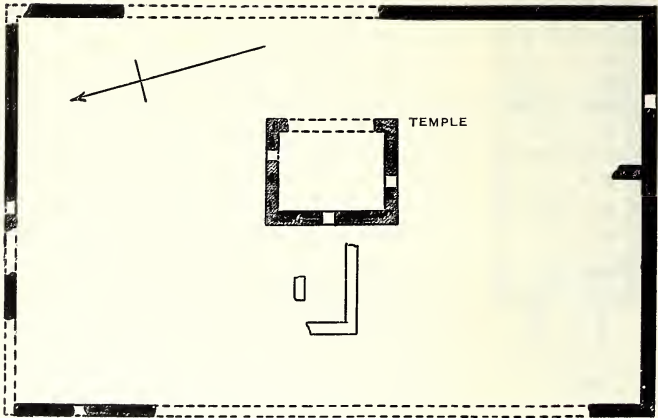
, or "southern house"; the town

was abandoned about 100 years ago. There are also the villages of **Maks**, North and South, **Al-'Ayûn**, and **Dûsh**, where are remains of a ruined temple. The principal Egyptian remains are the **Temple of Hibis**, which was begun by Darius I (B.C. 521), continued by Darius II, and restored by Nectanebus I (B.C. 378-360). This building is about 150 feet long and 60 feet wide, and has a forecourt and three pylons; its long axis is almost due east and west. The

Plan of the Temple of Hibis.




Wall of unbaked bricks.



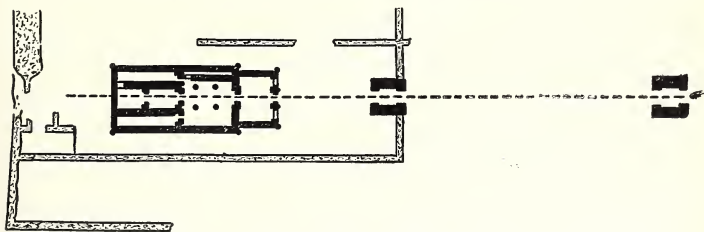
Plan of the Temple of Nadura.

best reliefs are in the sanctuary. Among the inscriptions worthy of notice is the famous Hymn to the Sun-god; the scenes on the walls represent kings making offerings to the great gods of Thebes. At **Nadura** are the ruins of three temples; the largest was, according to Brugsch, built by Antoninus Pius (A.D. 138-161). The temple called **Ḳaṣr al-Gehda** dates from the reign of Ptolemy III, B.C. 247-222; **Ḳaṣr Zêyan**, about three miles south-south-east, was built by Antoninus Pius. The **Temple of Kysis**, or **Ḳaṣr Dûsh**, is about 48 miles from Ḳaṣr Zêyan; it is rather more than 250 feet long, and consists of a temple, forecourt and two pylons; its long axis is north and south. It was built by the Emperor Trajan (A.D. 117). The chief town of



Plan of the Temple of Ḳaṣr al-Gehda.

the Oasis was called HEBT,  $\square \int \frac{\circ}{\times}$ , and in Roman times a garrison was stationed here. There was a Roman fort at 'Ain Umm Dabâbîb; at 'Ain Muhrâga are the ruins of a circular **brick kiln**. The ancient town of **Tchonemyris** was near Kaşr Zêyan, and **Kysis** was near the Temple of Dûsh. Ruins of Roman watch-towers are found frequently, the most northerly being opposite Gebel Adûza. In the **Christian Necropolis**, called **Al-Baguat**, are the ruins of about 200 tombs, which are arranged in streets, and look more like a deserted town than a graveyard. The larger ones have columns, pilasters, and arches, and the smaller have domes and niches. On the plastered and white-washed walls the Egyptian sign  $\text{☩}$ , "life," is often seen, and the Christians appear to have made their symbol of the Cross





Plan of the Temple of Kysis.

in this form. Mr. J. Ball, in making his survey of the Oasis, found a tomb, with good pictures in it, which seems to have escaped the notice of previous visitors. The pictures are round the dome, and the Greek legends below them show that the subjects are:—Adam and Eve; Abraham, Isaac, and Sarah, with a ram and a sacrificial altar; Daniel and the lions' den; Noah in the Ark, wherefrom a dove is departing; Justice with the scales; and figures of Christ, Isaiah, Mary, Paul, Thekla, and Irene. The tombs close by were probably made for Roman men and women of high rank who had embraced the Christian faith and had adopted the ascetic life; close by are simple tombs which were probably made for the poorer monks and nuns. Until a proper examination has been made we may assume that these tombs belong to a period which lies between A.D. 200 and A.D. 450. Mr. Ball reports the discovery

of numbers of grave-cloths, and if these are really mummy swathings they cannot be much later than the time of Anthony the Great, for he disliked mummification, and the ascetics abandoned it as the result of his reasoning on the subject. There are the remains of numerous Christian monasteries and other buildings in the Oasis, but they afford the traveller very little information. On the rocks are numerous Christian, Greek, and Coptic graffiti, and some spirited drawings of animals. The curious buildings, with series of cubical recesses 8 inches in diameter, which are found at and near 'Ain Tabashîr, are interesting; the example measured by Mr. Ball was from 20 to 23 feet high. In plan it measures 18 feet by 14 feet 6 inches; the central column has a flight of steps leading through it, and is connected by semi-arches to the outer walls. The outer corners of the walls are nicely rounded, and the building was evidently carried out with much care. These buildings are thought to be Columbaria.

“ The excavation of the depression in the desert in which the Oasis is was begun by the action of water, and after this ceased, owing to a total change in the climatic conditions, the work was continued and is being continued by the agency of wind and sand . . . The action of the wind-borne sand is responsible for, at any rate, the superficial erosion both of the Oasis and the hills within and adjacent to it. . . . Slowly, but surely, even at the present day, the Oasis is gradually enlarging its boundary; the surface of the plateau is being ground away by sand, and the underlying clays on the faces of the scarps are being excavated, with consequent falling of the superincumbent limestones, the blocks of which are in their turn demolished by the same agency which brought about their fall ” (J. Ball, *Khârga*, p. 101).

In connection with the Khârga Oasis, Professor Maspero has made some interesting remarks about the Egyptian word which is used for “oasis,” viz., UAHËT, . This word is akin in meaning to , also pronounced *ut* or *uahet*, which signifies the “apparel of a mummy,” i.e., the swathings with their jewellery and amulets, in fact, that with which the mummy is enveloped or covered. Dr. Brugsch thought that an oasis was so called because it was covered up, or enveloped, with sand, but Professor Maspero's view is different. Now, when Herodotus speaks (iii, 26) of the expedition which

Cambyses sent against the inhabitants of the Oasis of Jupiter Ammon, he mentions that they arrived at the town of Oasis, a distance of seven days from Thebes. The Oasis here referred to is, of course, Khârga, which, he explains incidentally, is called in his own language *Μακάρων νῆσος*, *i.e.*, "Island of the Blessed." This information is important, for it proves that the people possessed a legend which made the blessed live in the Oasis of Khârga; and as we know from Egyptian texts that Tcnestcheset, *i.e.*, Dâkhla, was the abode of the "Spirits," it is tolerably certain that the oases of Dâkhla and Khârga were regarded as a sort of paradise, the position of which was undefined and vague. We have already seen that "Uaḥet" means a mummy's shroud, and a very slight modification of the word, or the addition of a sign, will make it mean first "mummy" and then "place of mummy"; thus the Oasis of Khârga was called "Uaḥet" because an early belief made the spirits of the mummified or blessed dead to dwell there. This legend must be very old, for the name "Uaḥet" is mentioned on a stele of the XIth dynasty. The god of the Oases was Anubis, and Anubis was incarnate in the jackal; therefore the Jackal-god became the god of the mummies in the Oases, and later of all the dead. This explains how the jackal-headed Anubis comes to be the god and guide of the dead, and why in funeral scenes he stands by the bier and embraces the dead. It was believed that he met the spirit and soul of the deceased when they left their tomb in the mountains of the Nile Valley in order to set out for paradise, and that he led them across the desert to the "country of the mummies," where they would join the companies of the blessed dead.

The **Oasis of Kûrkûr** lies at a distance of about 70 miles west of Aswân, but the most direct road to it from the Nile starts at Ar-Rakabah, or Contra Ombos. This Oasis was used chiefly as a halting place for caravans on their way to Esna from the Oasis of Selîma, where, when the slave trade was in a flourishing state, so many desert routes converged. From Kûrkûr a road runs to Al-Khârga. Between Kûrkûr and Dûngûn, a little to the north of the latter place, is a large salt plain, from which large quantities of rock salt were brought into the village of Al-'Azîz, to the north of Aswân, and sold in the Aswân bazaar.

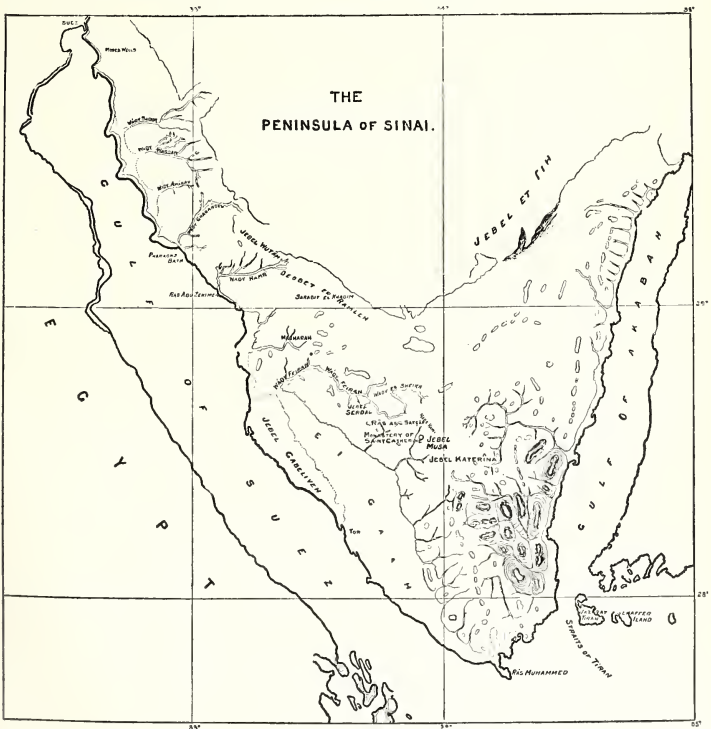
The **Oasis of Selîma**, which is in the Sûdân, lies due west of the village of Tankûr, and west of a ridge of mountains which are about 85 miles from the Nile, in  $21^{\circ} 14' 19''$  lat. N., and

in long.  $27^{\circ} 19'$ . The Oasis consists of two parts: the first has a diameter of about 800 feet, and contains many date trees and tamarisks; the second has a diameter of 1,000 feet, and is equally fertile. A marsh full of reeds lies between them. When Cailliaud visited the Oasis between 1819 and 1822, there were only 300 or 400 trees there. A little to the south-west of the southern portion he saw the remains of a small square house, which was said to be the home of a princess called Selîma, who was the head of a terrible band of warriors. There were no ancient Egyptian ruins to be seen at Selîma Oasis in Cailliaud's time. During the first half of the nineteenth century Selîma was a most important place for caravans, and it formed a point of convergence of all the great slave and trade routes of North-East and Central Africa. The roads from Al-Fasher and Al-'Obêd in the south met here, the road from Berber in the east joined them at this place, and the great caravan road to the Oases of Khârga, Dâkhla, and Sîwa started here and ended in Morocco.

---

## X.—CAIRO TO MOUNT SINAI.

FOR the traveller who has the time to devote to the journey, and is prepared to do a certain amount of "roughing it,"



The Peninsula of Sinai, showing positions of Mount Serbâl, Mount Mûsâ, (Sinai?), and Ras aṣ-Ṣafsaṣ (Horeb).

nothing can be more delightful than an expedition to the sites in the Peninsula of Sinai, with certain places in which ancient tradition has associated some of the most remarkable of the

events recorded in the Bible. Apart from this consideration, moreover, this weird country is worth seeing for the sake of its Egyptological associations, and for its desert and mountainous character, and for its scenery, which is always fine ; sometimes it is picturesque, at other times it is awe-inspiring and, in its mountain fastnesses, it is savage and even terrible. It should also be remembered that the traveller who has made the journey to Jebel Serbâl, and Jebel Mûsâ, which is now generally identified as **Mount Sinai**, and Jebel Râs aṣ-Ṣafṣâf (Horeb ?), and has visited the desert places which have been sanctified by generations of holy men, has acquired an experience which will enable him to understand desert life past and present, and a knowledge of the conditions under which monks and anchorites lived, which can be obtained in no other region nearer than the mountains of Armenia and Persia, which lie on the northern and eastern borders of Mesopotamia. In a short description of the routes which enable the visitor to see the Holy Mountain, and the sites of the mines worked by the Egyptians for thousands of years, and the Monastery of St. Catherine, it is out of the question to attempt to enumerate all the identifications of sites mentioned in the Book of Exodus, especially as authorities differ in many important particulars. For these and many other details which do not fall within the province of a book of this kind, the reader is referred to the splendid *Survey*,\* published by the Palestine Exploration Fund, which contains accurate maps, lists of names, archæological and historical notes, and a vast amount of information on all subjects connected with the Peninsula. This is the most exhaustive work on Sinai which has ever appeared, and it contains, without doubt, the best description of the peninsula hitherto published. Professor Hull's small but excellent book, *Mount Seir, Sinai, etc.* (London, 1885), will be found most useful ; Ebers' *Durch Gosen zum Sinai* (Leipzig, 1881) contains very valuable information on Sinai ; and by those whose interest lies chiefly in the Bible narrative of the Exodus and in the wanderings of the children of Israel, the late Dean Stanley's *Sinai and Palestine*, and Palmer's *Desert of the Exodus* (London, Cambridge, 1871), and *Ancient History from the Monuments, Sinai*

\* *Ordnance Survey of the Peninsula of Sinai*, 1869, consisting of one volume of text, three volumes of photographs, and a portfolio containing a map.



(London, 1892), should be read. Every traveller to Sinai will, of course, have with him a copy of the Bible.

Among other works on Sinai must be mentioned Laborde, *Voyage de l'Arabie Pétrée*, 1830; Lottin de Laval, *Voyage dans le Péninsule Arabique*, 1855-1859; Lepsius, *Egypt, Ethiopia, and Sinai*, London, 1853; Brugsch, *Wanderung nach der Turkisminen*, 1866. The maps, plans, views and inscriptions published by Lepsius in his *Denkmäler* are accurate and good, and they have formed the base of all the archæological works on Sinai which have appeared since they were issued. A most valuable book for the study of the archæology of Sinai is Raymond Weill's *Récueil des Inscriptions Égyptiennes du Sinai*, Paris, 1904. The author has revised the texts published by the late Dr. Birch in the *Ordnance Survey*, and thrown much light upon obscure portions of the history of the occupation of the Peninsula of Sinai by the Egyptians.

The **best months of the year** for visiting Sinai are March, and from October 15th to November 15th; in exceptional years when summer or winter is earlier than usual, the journey may conveniently be made a fortnight earlier. The **time** spent on the journey depends, of course, upon the traveller himself, but unless he wishes to make special investigations of certain outlying districts, or to make collections of natural things, 16 to 20 days will be sufficient for him to see all the principal places in the peninsula, including two to four days' visit to the Monastery of St. Catherine. As concerns **expense**, that also depends entirely on the amount of comfort which the traveller requires on the journey. He who is content to travel without a tent, and will carry with him tins of meat, jam, milk, biscuits, etc., a small spirit stove with a supply of methylated spirit, and three or four good rugs, and is willing to ride a camel 10 or 12 hours a day, may perform the journey cheaply in eight to 10 days. In the case of a party which includes ladies and men unused to desert life under such conditions, tents, and beds, and a cook with a portable cooking stove, and an ample supply of provisions, wine, etc., must be taken. The hire of camels and attendants is in this case an important item in the expenses. Bakshîsh must, of course, also be considered. It must be remembered that in Sinai, as in all places visited by tourists, the expenses tend to increase rather than decrease in the case of strangers or those who are unacquainted with the people and country, and it is therefore best to apply to Messrs. Thos. Cook & Son, who will supply an

estimate for the entire journey, in which a fixed sum per day will be charged per person according to the number of the party. Travellers are thus saved all the trouble in bargaining about the hire of boats, camels, and servants, and it is, unquestionably, the only way of performing the journey in comfort. In addition to the articles required for personal use the traveller may, with great advantage, take with him a supply of cheap pen-knives and native tobacco, and a few cheap compasses for the men of Sinai (the latter being much prized, as by their means they are able to find the direction in which to pray when travelling in the desert), and small packets of needles, thread, cakes of highly scented soap, small mirrors (to be obtained very cheaply in the native bazaars of Cairo), and a supply of bright-coloured Manchester cotton handkerchiefs, which cost less than sixpence apiece in London, and are greatly prized in every desert in the East. Gifts of the kind are relatively inexpensive, and in many places are valued far more than presents of money.

The **Peninsula of Sinai** is one of the most mountainous deserts in the world, in short, "a desert of rock, gravel, and boulder, of gaunt peaks, dreary ridges, and arid valleys and plateaux, the whole forming a scene of stern desolation which fully merits its description as the 'great and terrible desert.'" The peninsula has on its eastern side the Gulf of 'Aqaba, and on the western the Gulf of Suez. If we regard Suez, 'Aqaba, and Râs Muḥammad, the most southerly point of the peninsula, as the three points of a triangle, we find that the two sides measure 186 and 133 miles respectively, and that the length of the base is 150 miles; the area of the peninsula is 11,500 square miles. Nearly the whole peninsula is mountainous. The valleys fall away to the east and west towards the coasts from a range of mountains which practically divides the main portion of the peninsula into two parts; the highest point of the range is Jebel Zebîr-Katharina, which the officers of the Ordnance Survey estimated to be 8,550 feet high.

**Geology.**—A broad belt of dark red or brown sandstone stretches across the peninsula, and reaches nearly from shore to shore. Southward from the margin of the sandstone belt extends a triangular mass of mountains, formed of plutonic and metamorphic rocks, chiefly granites, and syenites, and varieties of gneiss and mica-schist. On the western seaboard, south of Suez, is a narrow strip of territory with rocks of cretaceous, tertiary, and post-tertiary formations.

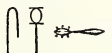
**Population.**—The peninsula is inhabited by a number of nomads, who earn their living chiefly as carriers of stores of various kinds, and as traders who journey between Cairo and Suez and dispose of any charcoal, millstones, gum-arabic, etc., which they have acquired. Among other things sold is the *munni*, or “manna,” which is a gummy, saccharine substance exuding from the *ṭarfah*, or tamarisk tree. Palmer describes the Arabs of Sinai as a hardy, well-made race, and the men, though clad in the most wretched tatters, have often a certain air of dignity about them. Their dress is a white shirt, with long open sleeves, fastened round the waist with a leather girdle, and over this is worn the ‘abba, or long robe of goat’s or camel’s hair. On their heads they wear a turban and the *fez*, and on their feet fish-skin sandals. The women wear a loose blue frock, a blue mantle, strings of beads, amulets made of metal or glass, etc.; they tattoo their chins. Matrons plait their hair into a knot, and maidens dress their hair in short curls over their foreheads. The children wear nothing, except in the cold weather, when they sometimes have pieces of goat skin, which they turn towards the direction of the wind and try to shelter themselves behind them. The Sinai Arabs are for the most part Ṭâwara, *i.e.*, Arabs of Tor, a town on the eastern side of the peninsula; in 1899 their males were said to be 4,000 in number. The Ṭâwara are divided into seven tribes, which Palmer enumerates in the following order:— (1) Ṣawâliḥa; (2) Awlâd Sa’id; (3) Garârisha; (4) ‘Alêkât; (5) Amzêna; (6) Awlâd Shahîn; (7) Gibâliya. There are several subdivisions of these. Each tribe has three shêkhs. In the matter of laws, life is taken for life, and adultery, though usually punished by death, may be atoned for by the payment of money or camels. The Sinai Arabs pray twice daily, and believe in a general resurrection, and offer up sacrifices at the tombs of their saints, especially to Nebi Sâliḥ and Nebi Mûsâ.

According to Lord Cromer’s recent Report (Egypt, No. 1, 1906) there are said to be about 30,000 dwellers in the Peninsula, which he describes as a “vast waste land.” They are all of Arab origin, and are said to be the descendants of the soldiers whom Justinian sent to Sinai in the VIth century of our era. They still observe their old tribal customs, and the system of taking blood-money, and the hereditary “vendetta,” are in full force. The blood-money is fixed at forty-one camels. Early in 1905 the Sinaitic people became very restless, several raids took place, and two brothers were murdered. The

Egyptian Government sent Mr. Jennings Bramly to Sinai to report on the country generally, and in a short time he settled thirty or forty cases, and the murderers of the two brothers were hanged at Nakhel on May 28th. A well-equipped camel corps has been organized; a rest-house, mosque, barracks, and police station have been built at Nakhel. In the early part of 1906 a dispute arose between the Turkish and Egyptian Governments about the boundary between Egypt and Turkey in Asia, and the officers of the Sultân claimed as Turkish territory land which had belonged to Egypt from time immemorial, and removed the landmarks. Ultimately the Sultân agreed that the frontier should be delimited by a Commission, which is now (July, 1906) sitting. The Egyptian Government are finding out that history repeats itself, for the old Pharaohs of Egypt were troubled in precisely the same way by the tribes which lived to the north and north-east of Sinai.

In modern times the antiquities of Sinai were discovered by Niebuhr in 1762, and he published an account of them in 1774. They were next examined by Seetzen in 1809; by Bontin in 1811; by Burckhardt in 1812 and 1813; by Rûppell in 1817; by Ricci and Linant in 1820; by Bonomi, Lord Prudhoe, Major Felix and Burton between 1820 and 1828; by Laborde and Linant in 1828; by Robinson in 1838; by Lepsius in 1845; by Lottin de Laval in 1850; by Brugsch in 1866; by Holland in 1868; by Lord in 1869; by the members of the Ordnance Survey including E. H. Palmer, between 1865 and 1869; and by many other travellers in the following years. Among recent travellers must be specially mentioned Monsieur G. Bénédite, who made two journeys to Sinai during the years 1888-1890. In this period he visited every part of the peninsula, and saw and copied and photographed every inscription of importance in the country, and as a result of his work he contributed 2,400 copies of texts, chiefly unpublished, to the *Corpus Inscriptionum Semiticarum*. M. Bénédite and M. Weill together left no archæological work that was worth doing in Sinai undone. In 1905 Mr. C. T. Currelly visited Sinai and arranged for the removal of some of the Egyptian monuments to the museum in Cairo; he was assisted by Mr. Frost in cutting out the inscriptions at Wâdî Maghâra, and he published an account of his work in Prof. Petrie's *Researches in Sinai*, London, 1906. In the same year Prof. Petrie, on behalf of the Egypt Exploration Fund, examined some of the sites in Sinai which had been described by Lepsius, Weill, and others.

**History of Sinai.**—In pre-dynastic times the Egyptians appear to have been perfectly aware that there were copper and turquoise mines in the Peninsula of Sinai, and there can be but little doubt that the kings of Lower Egypt had worked those in the **Wâdî Maghâra** before the union of the countries of the south with the north. In the dynastic period the oldest kings whose names are mentioned are

**Smerkha**,  and **Tcheser**, a king of the **IIIrd**

**dynasty**; their figures are found in the Wâdî Maghâra. Next we have mentions of Seneferu,\* Khufu (Cheops), Saḥu-Râ, Men-kau-Ḥeru, Ṭetka-Râ, Pepi I, and Pepi II, all before the end of the VIth dynasty. Under the kings of the **XIIth dynasty Ṣarbût al-Khâdim** was opened up, and here we have monuments of Amen-em-ḥât III, Amen-em-ḥât IV, etc. Between 1600 and 1500 B.C. Ḥâtshepset and Thothmes III opened the mines, which had been closed for several hundreds of years, and several of their successors carried on works there, and made profits out of the copper and turquoises, which were found there and were highly prized. After the XXth dynasty no royal inscriptions are found at Sinai. It is difficult to account for this, but such is the fact. The absence of royal inscriptions perhaps suggests that the working of the copper mines of Sinai was no longer a Government monopoly, but even so the reason is wanting.

From about B.C. 1200 until the beginning of the Christian Era nothing of importance is known about Sinai, but it seems tolerably certain that monks and anchorites settled there in the second and third centuries, after Sinai had been made a part of the Roman Empire. This naturally brings us to the consideration of the question where they settled, and why they took up their abode in certain districts. We should expect that they would gather near the places which tradition pointed out as being made holy by occurrences related in the Old Testament, and if this be so we may conclude that they gathered round the mountain on which the Law was given to Moses. But *which* mountain is the Mount Sinai of the Bible? An old tradition makes Jebel Serbâl to be Mount

\* 

Sinai, and even in early times this mountain possessed its "holy places." On the other hand, another tradition, but a later one, regarded Jebel Mûsâ as Sinai, and it too possessed its "holy places." Modern authorities differ on this point, for Lepsius, Ebers, and others pronounce Serbâl to be Mount Sinai, and Robinson, Stanley, and Palmer declare the plain of Ar-Râha to have been the place where the Israelites encamped. On the other hand Tischendorf, Laborde, Ritter, and Strauss consider Jebel Mûsâ to be Sinai. The oldest writers who discuss the matter, from Eusebius to Cosmas Indicopleustes, accept the older tradition in favour of Mount Serbâl, and the numerous monasteries which were founded near it in the early centuries of the Christian Era prove that their inhabitants favoured the view that Serbâl was Sinai. Moreover, Ptolemy, in the second century, mentions the episcopal town of Pharân, which was situated in the Wâdî Firân. There is no early tradition in favour of Jebel Mûsâ, and it was only declared to be a holy place by Justinian (A.D. 527-565) who built a church there in honour of Mary the Virgin. By the side of his church Justinian built a fort to protect the monks against the Arab tribes of the district, and this assured the downfall of the monastic institutions of Serbâl, where the monks were undefended. They suffered much at the hands of the Saracens in 373, and again in 395 or 411, and, when they found that the church and monks of Jebel Mûsâ were protected by a fort, they appear to have deserted Serbâl entirely, and to have adopted a new set of holy places.

The witness of the Nabatean Inscriptions is in favour of Serbâl, for the oldest of these and the greater number of them are found in the Wâdî Mukattab, which is close by Serbâl. The inscriptions are not mere scrawls which were made by the members of caravans, but are funereal texts cut on the rocks to commemorate the names of travellers who died on their journey. Antoninus Martyr, who flourished in the sixth century, describes (*see* Chapter 38 of his *Itinerary*, ed. Gildemeister, p. 27) Sinai as rocky, and says that it has about it the cells of many holy men; Horeb also has the same, and he adds, "they say that Horeb is holy ground" (*et dicunt esse Horeb terram mundam*). He then goes on to mention the snow-white marble idol which the Saracens set up in the mountain, and which changed its colour during the festivals which were celebrated there in honour of the moon. Antoninus next speaks of the valley between Sinai and Horeb, where the dew from



Scene in the Wâdî Mukattab, showing Rocks with figures of Animals and Men, and several "Sinaitic Inscriptions" cut upon them.

heaven descends, which is called "manna," and he tells how it was collected and brought into the monastery, where small quantities were placed in bottles, and given away as a thing which brought a blessing on its possessor. To Antoninus himself some was given, and he tasted the drink which the monks made from it. He went up to Sinai from Horeb, and was met by an innumerable company of monks, carrying a cross and singing Psalms, and the monks and party of Antoninus prostrated themselves before each other and wept together. The monks then showed Antoninus the fountain where Moses saw the burning bush; this fountain was surrounded by walls, and was inside the monastery which had three abbots, one knowing Latin, another Greek, and the third Egyptian. From there he went a distance of 3,000 paces, and arrived at the cave wherein Elijah fled from Jezebel, and 3,000 paces more brought him to the highest point of the mountain, where there was a small chapel about 6 feet square. In this place no one dared to remain, but at dawn the monks were in the habit of going up there and performing divine service. It was the custom for men to shave off their hair and beards at this place, and throw them away, and this Antoninus did. We may note that nowhere does Antoninus describe Sinai as a "holy place," and he does not say that he believed the giving of the Law to have taken place there; on the other hand he does speak of Horeb as a "holy place," though why he does not say. It is impossible to arrive at any identification of Sinai which will satisfy all critics, and all that can be said finally on the matter is that Mount Sinai has been identified with:—(1) Serbâl; (2) The peak called Horeb in Christian times; (3) Jebel Mûsâ; (4) Râs aş-Şafsâf.

### 1. Suez to the Monastery of St. Catherine, viâ Wâdî Maghâra.

The distance from Suez to the Monastery of St. Catherine by the shortest route is about 150 miles, and by the longest about 180 miles. Having crossed over to the east side of the peninsula and set out on his journey, the traveller's first halting place is 'Ayûn Mûsâ, or the **Wells of Moses**.

About mile 21 the **Wâdî Şudûr** is reached. This Wâdî is memorable as the scene of the murder of Professor E. H. Palmer,



Flag-Lieutenant Harold Charrington, and Captain W. J. Gill, R.E. Professor Palmer started on a secret mission on June 30th, 1882, to the Arabs of the desert and Sinai, the object of which was to buy their neutrality, and to prevent them from destroying or blocking any portion of the Suez Canal. Preliminary interviews with the shêkhs convinced him that their neutrality could be secured for the sum of £20,000, and the Admiral of the British Fleet placed this sum at his disposal. Taking £3,000 with him, he set out with Charrington and Gill, who intended to cut the telegraph wire between Cairo and Constantinople, meaning to go to *Ḳal'at An-Naḥla* to make final arrangements for the payment of the money to the shêkhs. The guide of the party was Meter Abû Sofia, and as they were passing through the *Wâdî Şudûr*, on August 10th, he led them into an ambush, and the three Englishmen were captured by Arabs and bound. The following morning they were placed in a row facing a gully with a fall of 60 feet in front of them, and five Arabs behind them, three of whom had been ordered to shoot his man. Palmer fell first as the result of his murderer's fire, but the other two were missed, and began to scramble down the gully; on their way down, however, or at the bottom, they were despatched by the Arabs, and thus the three envoys were murdered. Their remains were brought to England, and buried in St. Paul's Cathedral on April 6th, 1883. A price had been set upon Palmer's head by the rebels in Cairo some time before he was murdered, and it seems that he was shot, not for the sake of the money which he was carrying, but in obedience to 'Arabi's orders.

The **Wâdî Werdân** is next passed, and then the **Wâdî Ḥawâra**, a place which, on account of a bitter spring that rises there, has been identified as the *Marah* of the Bible. In the **Wâdî Gharandel**, about 50 miles from Suez, a certain amount of vegetation is found; this is due to the water, of a not very good quality, which exists here. Some have identified the valley with the *Elim* of the Bible. About five miles further on is the **Wâdî Uşet**, where there are springs, and in five miles more **Wâdî Ḳuwêsah** is reached. Near the seashore is **Jebel Ḥammâm Fir'âûn**, or the Mountain of Pharaoh's Bath. On the slope of this mountain is a sulphur spring, which is nearly boiling hot; its waters are much resorted to by the Arabs who suffer from rheumatism. No Arab will, however, dip in the waters until he has first offered an oil-cake to the "angry ghost" of Pharaoh, which is

regarded as the presiding genius of the place. Professor Palmer relates the Arab legend in the following words:—


“When our Lord Moses had quarrelled with Pharaoh, and determined to lead the children of Israel out of Egypt, he found himself stopped by the salt sea, but at the command of God Most High he raised his staff and smote upon the waters, whereupon they parted upon the right hand and on the left, and the children of Israel found a dry passage in the bottom of the deep. Then Pharaoh and his soldiery essayed to follow, but when they had come midway Moses again raised his staff and, smiting the waters, said, ‘Return, O sea, into thy former course,’ and the waters closed over the Egyptians, and the children of Israel saw the corpses of their enemies floating on the waves. But Pharaoh was a mighty man, and struggled with the billows; then, seeing Moses standing on the rock above him, he waxed exceeding wroth, and gave so fierce a gasp that the waters boiled up as they closed over his drowning head. Since that time the angry ghost of the king of Egypt has haunted the deep, and should any unfortunate vessel come near the spot, he rises up and overwhelms it in the waves, so that to the present day no ship can sail on Pharaoh’s Bath.”

Having passed **Wâdî at-Ṭâl** and **Wâdî Shebêkah**, the place is soon after reached where the valley joins the **Wâdî al-Ḥomr**; here the road starts which leads to Sinai *viâ* Ṣarbûṭ al-Khâdim. Keeping to the road on the right which is near the sea, and journeying along **Wâdî Ṭayyibah**, **Al-Mehâir** is passed, and **Râs Abû Zenîmah** is reached; at this place is the tomb of a Muḥammadan saint, which is usually decorated with a miscellaneous assortment of gifts from the faithful. The Arab legend of the mare of Abû Zenâ is given in the *Ordnance Survey of the Peninsula of Sinai*, Part I, p. 67, and runs thus:—“An Arab named Abû Zenâ was riding a mare that was with foal, and, notwithstanding her condition, was urging her along at a cruel speed. When she came to the spot which now bears her name, he dug his spurs into her sides, whereupon she made a tremendous bound, and immediately after foaled and fell down dead. Abu Zenâ, in wonder at the immense length of the stride which his unfortunate beast had taken, marked the distance with stones, and related the incident to his friends. The matter was soon noised abroad, and every Arab that came by would relate the story, marking out the distance as he did so with a stone.

“Admiration for the mare’s performance soon grew with the pagan Arabs of that time into a stronger feeling of veneration, and the mare was worshipped as a deity, and offerings of corn were brought to the spot. But when they forsook idolatry, and came to look upon their previous idols as devils, they turned their late idolatrous observance into ridicule, and an expression of aversion from the demon supposed to haunt the spot; and instead of bringing offerings of barley or wheat they would throw pebbles on the heap, and kick a little sand on it with their feet, crying, ‘Eat that, and get thee gone!’ (‘Agsa ‘allig’). This custom is kept up to the present day, and no Arab passes the spot without kicking the sand and throwing a pebble on to the heaps of stones, exclaiming, as he does so, ‘Agsa ‘allig.’”

In ancient days there was a harbour here, and it was at this point that the copper, malachite, and turquoise stones brought down from the mines were exported to Egypt. Tradition points to this place as the site of the Israelitish camp after the Hebrews had crossed the sea. The road now crosses the plain of **Al-Markha**, through **Wâdî Hanak al-Laḡam**, and then through **Wâdî Shellâl**; here the route begins to enter mountainous country, and **Wâdî Budra** is reached. From the Pass of **Naḡb al-Budra** the **Wâdî Sidr** is reached, and in a very short time **Wâdî Maghâra** comes in sight.

The mines of Wâdî Maghâra were worked by the kings of Egypt from the Ist to the VIth dynasty, and the overseers who were in charge of the works cut reliefs of many of them, together with their names and titles, on the rocks. Work appears to have been suspended from the VIIth to the XIth dynasties inclusive, but the mines were reopened under the XIIth dynasty. The miners were probably protected by a garrison of Egyptians, who from time to time raided the inhabitants, who are called *Ântiu* and *Mentiu* in the inscriptions, and the district was held to be under the direction of the god *Seṭ*, and the goddess *Hathor*. The mines yielded the *māfket*,



stone, *i.e.*, turquoise, which was greatly prized in

Egypt, and was much used for inlaying jewellery and other objects, and was made into amulets. These mines were abandoned at the end of the XIIth dynasty, probably because the Egyptian Government could not work them at a profit. The Egyptian inscriptions have been much injured by the

Arabs, who blast away the stone in search of turquoises. The mines are well worth a visit, especially for those who wish to examine old Egyptian mining methods, the roof pillars, tunnelling, etc. Professor Palmer found on the various fissures and cuttings in the rock chisel marks, which indicate the vast amount of labour expended on them. The inscriptions are on the rocks on the western side of the valley, opposite the site of the old Fort and the ruins of Major Macdonald's house. This gentleman was an English officer who lived here for some years, and reopened the mines, and employed the Arabs to work; commercially his venture was a failure, and he subsequently died in Egypt a ruined man.

Passing out of Wâdî Maghâra, and journeying south through Wâdî Sidr, the interesting **Wâdî Mukattab**, "Valley of Writings," is reached. Here are the famous Sinaitic inscriptions and rude drawings, which many, on the authority of Cosmas Indicopleustes, have declared to be the work of the Children of Israel. It is now known that these were the work of the Nabataeans, who were masters of Sinai during the early centuries of the Christian era; the Arabic, Greek, and Coptic *graffiti* belong to a still later date. Many of the symbols are Pagan and many Christian. The **Wâdî Firân** is next entered, with its wild and striking scenery; in this valley, not far from the Oasis, is the rock called **Hêsi al-Khaṭṭâṭin**, which Arab tradition says is the rock which Moses struck when he made water to flow forth. It is surrounded by small heaps of pebbles, and tradition declares that these were thrown there by the Israelites after they had drunk their fill, in order to amuse themselves. Any Arab who has a sick friend throws a pebble in the name of Moses, and believes that he will be cured. The Valley of Firân has been identified by some with Rephidim. Towards the end of the valley is the **Oasis of Firân**, a beautiful spot, and close by are the ruins of the old town of Firân, upon the elevation called **Al-Meḥarret**. Firân is the old episcopal town of **Pharan**, which is mentioned by Stephen of Byzantium, Ptolemy the Geographer, and by Maḥrîzî, about A.D. 1400; the precious stone found in this valley was called "Pharanitis." About A.D. 372 the Blemmyes crossed the Red Sea in ships, and went to Raithou and slew 43 monks, and Paul, their leader; when they returned to the coast they found that their ships had been burnt during their absence. On hearing this news the Saracens from Pharan, 600 in number, led by Obedien, came down and killed all the

Blemmyes, who were afterwards buried with proper care. About A.D. 400 the Bishop of Pharan was Nathyras, who had formerly been a monk of Sinai, and a disciple of Silvanus, the leader of the monks of Sinai; about A.D. 450 the Bishop was one Macarius. The ruins consist of the foundations of a monastery and parts of the church walls; among the latter Professor Palmer found a relief with the figure of a seated man holding his arms aloft; he was disposed to regard it as a representation of Moses at the Battle of Rephidim. The hills near are honey-combed with monks' cells, and on their tops are the remains of their graves.

On the right side of Wâdî Firân is Jebel at-Tâhûnah, or Mountain of the Mill, which is remarkable for the number of tombs, cells, and chapels on it. About half-way up is a ruined church, above this are several small chapels, and on the summit is a church, built on a foundation of large stones; this church was turned into a mosque after the Christians left it, and a flight of steps leads to it from the valley. This mountain has been identified with Gibeah by some writers. From the top a splendid view of Gebel Serbâl is obtained, and no one should fail to make the ascent and enjoy it.

**Jebel Serbâl** stands in a ridge which is three miles long from end to end; it is about 6,700 feet high. When looked at from Wâdî 'Aleyât it is seen to consist of five distinct peaks, the highest of which, **Al-Medawwa**, is 6,734 feet above sea level. The name Al-Medawwa means "light-house," and is so called because fires were lit there to warn the tribes of danger or invasion of hostile tribes. The name SERBÂL is said to mean "coat of mail," in allusion to the appearance of the mountain when water rushes over the smooth rocks upon its summit during a storm. Mr. Holland described the mountain after a heavy winter rain as "covered with a sheet of ice that glittered like a breastplate." Of the claims of Mount Serbâl to be considered as Mount Sinai, mention has already been made. The ascent of the mountain requires a full day, and should not be attempted by any who have not experience in mountain climbing; the upper portion of the mountain especially is declared by experts to be difficult. Dean Stanley's account of his ascent and of the view from the top of the mountain is as follows:—"At 5.30 A.M. we started. We passed the instructive and suggestive sight of the ruins of the old Christian city and episcopal city of Paran, under the hill which has great claims to be that on which Moses prayed, whilst the battle of

“Rephidim was fought for the passage through what is now, “whatever it may have been, the oasis of the desert. We then “turned up the long watercourse occupied in part by the brook “of Wady Aleyat, which conducted us to the base of the “mountain, where the spring rises amidst moss and fern. It “is one of the finest forms I have ever seen. It is a vast mass “of peaks, which, in most points of view, may be reduced to “five, the number adopted by the Bedouins. These five “peaks, all of granite, rise so precipitously, so column-like, “from the broken ground which forms the root of the moun- “tain, as at first sight to appear inaccessible. But they are “divided by steep ravines, filled with fragments of fallen “granite. Up the central ravine, Wady Abu-Hamad (‘valley “‘of the father of wild figs,’ so called from half a dozen in its “course), we mounted. It was toilsome, but not difficult, and “in about three hours we reached a ridge between the third “and fourth peak. Here we rested; close by us were the “traces of a large leopard. A little beyond was a pool of “water surrounded by an old enclosure.

“Three-quarters of an hour more brought us over smooth “blocks of granite to the top of the third or central peak, “its steep ascent was broken by innumerable shrubs like “sage or thyme, which grew to the very summit; and at last, “also helped by loose stones arranged by human hands “(whether yesterday or 2,000 years ago), and through a “narrow pass of about 20 feet, came to the two eminences of “which this peak is formed. The highest of these is a huge “block of granite; on this, as on the back of some petrified “tortoise, you stand and overlook the whole Peninsula of “Sinai. The Red Sea, with the Egyptian hills opposite: and “the wide waste of the Ka‘a on the south, the village and “grove of Tor just marked as a dark line on the shore; on “the east the vast cluster of what is commonly called Sinai, “with the peaks of St. Catherine; and towering high above all, “the less famous, but most magnificent of all, the Mont Blanc “of those parts, the unknown and unvisited. Um Shaumer. “Every feature of the extraordinary conformation lies before “you; the wadys coursing and winding in every direction; “the long crescent of the Wady es-Sheykh; the infinite number “of mountains like a model; their colours all as clearly dis- “played as in Russegger’s geological map, which we had in “our hands at the moment; the dark granite, the brown sand- “stone, the yellow desert, the dots of vegetation along the

“Wady Feiran, and the one green spot of the great palm-grove (if so it be) of Rephidim. On the northern and somewhat lower eminence are the visible remains of a building, which, like the stairs of stones mentioned before, may be of any date, from Moses to Burckhardt. It consists of granite fragments cemented with lime and mortar.

“In the centre is a rough hole, and close beside it, on the granite rocks, are three of those mysterious inscriptions, which, whatever they mean elsewhere, must mean here that this summit was frequented by unknown pilgrims, who used those characters; the more so, as the like inscriptions were scattered at intervals, through the whole ascent. The point of rock immediately below this ruin was the extreme edge of the peak. It was flanked on each side by the tremendous precipices of the two neighbouring peaks—itself as precipitous; and as we saw them overlooking the circle of desert-plain, hill, and valley, it was impossible not to feel that for the *giving* of the Law to Israel and the world, the scene was most truly fitted. I say for the ‘*giving* of the Law,’ because the objections urged from the absence of any plain immediately under the mountain for *receiving* the Law, are unanswerable, or could only be answered if no such plain existed elsewhere in the peninsula.”

The whole district is full of remains of the greatest interest, and three or four days may well and profitably be devoted to its exploration.

Continuing the road to Sinai, before the end of Wâdî Firân is reached, note should be taken of **Jebel al-Munâya**, *i.e.*, the “Mountain of the Conference”; here tradition declares God held converse with Moses. On this mountain the Arabs still offer sacrifices to Moses. At **Al-Buwêb** the Wâdî Firân ends. From this point the least difficult road is by the **Wâdî ash-Shêkh**, where manna is found, but the more convenient road passes through Wâdî Selâf and Naḵb al-Hâwi. In the **Wâdî Selâf** are to be seen numbers of the small stone houses, like beehives, which the Arabs declare to have been built by the Israelites, who took shelter in them from the mosquitoes which infested the peninsula; they are called *nawâmîs* (sing. *namîs*). The Arabic word for mosquito is *namus*. About six miles further on, at Wâdî ‘Ajjâwî, the road joins that which leads to Mount Sinai from Ṭûr, the port on the Red Sea. At the end of Wâdî Selâf is **Naḵb al-Hâwi**, *i.e.*, the “Cleft of the Wind.” This is one of the grandest passes on

earth, and forms a fitting gateway to the awful heights of Sinai. "It is a narrow and precipitous passage through lofty granite mountains rising to the height of 1,500 feet, while large masses of rock on either side seem ready to fall on the adventurous traveller." Passing through **Wâdî ar-Raḥa** the mountains of Sinai are seen in full view; the **Wâdî ad-Dêr** is next entered, and in a short time the traveller arrives at the **Monastery of St. Catherine**. At the entrance to this Wadî, which is also called Shu'âib, is **Gebel Hârûn**, where tradition says Aaron set up the golden calf; and since tradition connects this valley with Jethro, the **Well of Jethro** is pointed out. Close by is the magnificent peak of **Jebel Mûsâ**, and to the west is **Jebel aṣ-Ṣafṣâfa**, or Ras aṣ-Ṣafṣâf, from which the Law is said to have been given to the Israelites assembled in the plain of Ar-Raḥa.

## 2. Suez to the Monastery of St. Catherine, viâ Tûr.

The journey to Mount Sinai may be made partly by sea, and if it be decided to follow this route, a large boat with a crew must be hired at Suez; the traveller having embarked with his baggage at Suez, sail is set for **Tûr**, or Tor, on the western side of the peninsula, some 120 miles down the Red Sea. An agreement must be made carefully with the owner or captain of the boat as to the amount of hire, etc., so that there may be no misunderstanding on this point during the journey; in cases where no definite agreement has been made captains have, when at sea, demanded exorbitant sums for the hire of their services and boat, and have refused to proceed until their victims have handed over the money. The start should be made in the afternoon, and the journey to Tûr occupies practically a day. At Tûr camels must be hired for the journey through the desert. There is no difficulty in obtaining them, but if the traveller can obtain introductions to the shêkh he should do so, for the animals placed at his disposal will then be better than usual. A few years ago Tûr was a wretched little hamlet, consisting of a few fishermen's huts, but in ancient days it must have been a seaport town of very considerable importance, and most of the sea-borne goods intended for the monks and recluses must have entered Sinai by this port. It is now the great quarantine



station for pilgrims to Mecca, and soldiers are maintained here to enforce the rules and regulations of the Quarantine Board. The arrival of the pilgrims brings in its train "merchants" from Cairo, and then Ẓûr has somewhat the appearance of a desert market, but their wares are chiefly modern and are uninteresting. There is nothing of importance to see at Ẓûr. Close by is **Gebel Hammâm Mûsâ**, *i.e.*, the Mountain of the Bath of Moses, where are hot sulphur springs, which trickle down by various canals into the midst of a large palm grove belonging to the Monastery of St. Catherine. A number of chambers similar to those of a Turkish bath have been built over them, and these are much frequented by natives suffering from diseases incidental to residence in a very hot climate.

About 12 miles from Ẓûr is a sand-slope from the mountain called **Jebel Nâkûs**, *i.e.*, the "Bell Mountain," because loud and mysterious noises are heard to proceed from it. (The *nâkûs* is really a board which is beaten in monasteries to call the monks to prayer, and not a bell.) This slope is 195 feet high, and 240 at the base; the sand is of a yellowish-brown colour, and lies at such an angle that the slightest cause sets it in motion. When any considerable quantity of sand rolls down, a deep, swelling, vibratory moan is heard, which gradually rises to a dull roar, loud enough when at its height to be almost startling; as the sand ceases to roll the sound dies away. Some think the sound is caused by the movement of the surface sand, others say it is due to the movement of the sand over hollow rocks, or from its falling into cavities, and the Arabs explain the sound in a characteristic legend which is given in the *Ordnance Survey*, p. 69, as follows:—

"A Bedawi who was encamped at Abu Suweirah on the sea coast near Tor, as he walked along the shore found himself unexpectedly before a small convent, situated in a pleasant garden and inhabited by seven monks. They invited him to enter their abode, and entertained him with a hospitable meal, enjoining him at the same time not to inform a living soul of what he had seen or heard. As they conducted him back towards his tents he took the opportunity of dropping the stones of some dates that he was eating, in order that he might be able again to recognise the path. On regaining his encampment he, notwithstanding the promise which he had made, revealed the secret of the monastery and proposed an attack upon his entertainers. No one could be found to

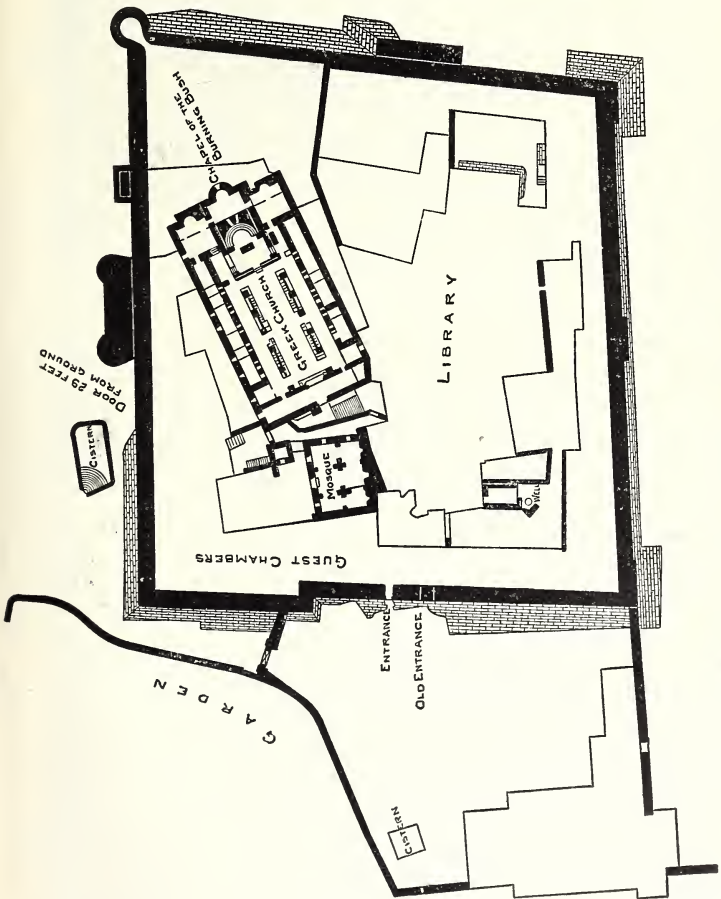
“believe his story, and when he offered to conduct them to the spot, he found that the monks had become aware of his intentions, and had carefully removed the date stones which were to have served him as a clue to guide him to their dwelling. Arrived at Jebel Nágús, however, he recognised the spot, but neither convent, garden, nor monks were to be seen. They had mysteriously disappeared beneath the ground, but from the heart of the mountain could still be heard the sound of their *nagus*, or wooden gong, calling the brethren to prayers. The Arab who had thus broken his oath and violated the sacred claims of ‘bread and salt’ was repudiated by the rest of his tribe as a liar and deceiver, and perished miserably in solitude and want.”

The desert journey to Mount Sinai from Tûr may be now briefly described. The plain of **Al-Kâ'a** is first crossed, and then the **Wâdî as-Siê** is entered; passing through Wâdî Tarfa, Wâdî Raḥabeh, and Wâdî Sebâ'iyeh, and thence by a pass, the Wâdî ad-Dêr, wherein the Monastery is situated, is entered. The journey may be made in two or three days, but it is uninteresting, and there is nothing of importance to be seen on the way. Another route, *viâ* **Wâdî Hebrân**, may be taken; this joins the road to Sinai, *viâ* Maghâra at Naḵb al-'Ajjâwi, and before this point is reached numerous inscriptions are seen on the rocks.

### 3. The Monastery of St. Catherine and the Holy Places of Sinai.

The **Monastery of St. Catherine** stands on the left bank of the narrow valley which lies between Jebel Mûsâ and Gebel ad-Dêr, and it encloses the spot where Moses saw the Burning Bush, and the chapel and tower built by Helena. The old walls are built of well-dressed blocks of granite, and still form a solid foundation for the modern walls built upon them. The east wall was almost rebuilt in 1799-1800 by General Kléber, and this fact is commemorated by a tablet with an inscription in modern Greek. The old entrance is on the north side, but its door, 7 feet wide, has been walled up; the present entrance is a little to the left of the old one. Water is obtained from two wells within the walls, and outside, on the

east, is a reservoir. The Monastery was founded by Justinian (A.D. 527-554) in the year 530, and its church certainly dates from the reign of this Emperor. A portion of it is probably of earlier date, for the tower of the south-west corner of the




Plan of the Monastery of St. Catherine. (From the Ordnance Survey.)

church is said to have been a separate building, with its own entrance. This building may have been Helena's tower, but some regard it as the fort which Justinian built there before the church.



View of the Monastery of St. Catherine on Jebel Mûsâ.  
(From *Voyage de L'Arabie Pétrée*, by Laborde and Linant, Paris, 1830.)

The **Church of the Transfiguration** is divided into a nave and two aisles by two rows of columns, and at the eastern end of the nave is a large apse, on the vault of which is the well-known mosaic. In the centre of the mosaic is Christ; on His



Sketch of the Mosaic in the Church of the Transfiguration.

right is Elijah, on His left Moses, at His feet Peter, and James and John kneel one on each side. Round the whole are mosaic portraits of saints and prophets, each with his name in Greek below his effigy. Above the apse are scenes of Moses at the Burning Bush, and Moses receiving the Law on Mount

Sinai ; below are two angels, and two medallions with portraits which some declare to be those of Justinian and Theodora, and others of Moses and St. Catherine. The Bishop's throne is modern, but the bronze lions which are near the screen are ancient. On the north are chapels dedicated to Antipas, Constantine and Helena, and Marina ; on the south to Cosmas, Damian, Pantalewôn, Simon the Pillar-Saint, and Joachim and St. Anne. The granite columns are heavy in appearance ; and each has a metal cross let into it 2 feet above its base. Close to the altar are the relics of **St. Catherine**, whom one legend declares to have been the daughter of Moses ! When Professor Palmer visited the Monastery he thought that in spite of its massive walls it was ill adapted to resist a determined attack, for it was commanded from both sides of the valley ; he entered by a small wicket gate of massive iron, and not by the wicket, covered by a pent-house, 30 feet from the ground, through which travellers were formerly drawn up into the building. The apartments for travellers he describes as clean, and says they were furnished with a table in the centre and cushions were on the *divâns* all round. They are now provided with bedsteads.

The **Chapel of the Burning Bush** is at the east end of the church, and Palmer tells us that the visitor before entering it is requested to take his shoes from off his feet, as the place whereon he is standing is holy ground. The altar has on it a silver plate which is intended to indicate that it stands on the very spot where the Bush stood. Over the altar is a little window through which it is said the sunlight only penetrates one day in the year, and then a solitary ray darts through a cleft in the mountain above and falls upon the chapel floor. The cleft in the mountain is marked by a wooden cross, and the Arabs call it therefore *Jebel eş-Şalîb*, or Mount of the Cross. A legend says that the original Book of Moses, which was written on stone, was brought down by the monks from Sinai and built into the wall of this chapel, and that this window was left where it is so that the people might be able to look on the Book from time to time. The people are said to believe that blessings and curses can be brought upon the country by opening the window in certain ways. Professor Palmer records that 'Abbâs Pâsha always prayed in this chapel instead of in the mosque !

The **Mosque** has a mean and shabby appearance and is said to have been built by the monks, who were alarmed on

hearing that the Arabs were bent on destroying their Monastery, and that an officer had been told to carry out this act of sacrilege. When the Arab arrived he found the Mosque standing, and the monks declared that they possessed a charter which had been given to them by Muḥammad the Prophet himself, and bore the impress of his hand, for as is well known, he could neither read nor write. As a matter of fact the Mosque is not older than the fifteenth century.

The **Library** contains a very considerable number of manuscripts in Greek, Arabic, Syriac, Ethiopic, Persian, Armenian, etc., and the more valuable MSS. have now been removed to a room near the Archbishop's house, and into his own apartments. The famous "Codex Aureus," *i.e.*, the **Evangeliarium Theodosianum**, which is erroneously said to have been given to the Monastery by the Emperor Theodosius in the eighth century, was written in the tenth or eleventh century; the leaves are of fine vellum, with two columns to a page, and the writing is in gold. At the beginning, painted in gold, are portraits of Christ, Mary, Peter, and the Four Evangelists (Cat. No. 204). Another interesting MS. is the **Psalter**, which was once thought to have been written by Cassia, a woman, in the ninth century; it only consists of six leaves, with two columns to the page. The writing is extremely minute, and was produced by a scribe in the fourteenth or fifteenth century (Cat. No. 108). It will be remembered that the famous **Codex Sinaiticus** was obtained from this Library. When Tischendorf was here in 1844 he picked 43 leaves of the Septuagint out from a basket of papers destined to light the oven of the Monastery, and these the monks gave him. In 1853 he returned, and tried to obtain the rest, but failed; in 1859 he went back again, and on February 4th of that year he was able to bring the MS. away from Cairo, where it had been sent for his use, and it was taken to St. Petersburg. The Emperor Alexander II purchased the MS. from the monks for about £320. The Codex Sinaiticus dates from the second half of the fourth century; it contains  $346\frac{1}{2}$  leaves of vellum, which measure  $13\frac{1}{2}$  inches by  $14\frac{7}{8}$  inches. The Greek MSS. have been catalogued by V. Gardthausen (*Catalogus Codd. Græcorum Sinaiticorum*, Oxford, 1886, 8vo.); the Syriac MSS. by A. S. Lewis (*Catalogue of the Syriac MSS. in the Convent of St. Catherine on Mount Sinai*, Cambridge, 1894); and the Arabic by M. D. Gibson (Cambridge, 1894).

In the garden is the **Crypt** where the monks are buried after death. "It is a curious and ghastly sight. The defunct bishops are brought here and stowed away in what I at first took for cigar boxes; and a few hermits of unusual sanctity are hung up in bags, like hams, against the wall. There are two compartments in this mansion of the dead—one for the priests, the other for the lay brethren; and seated against the low, iron, door which connects the two, is a dried and crouching figure, the mortal remains of a certain Saint Stephanos, who was a porter at the convent some 300 years ago. He sits there still, in hideous mockery of his former office; and, as if to make his appearance still more ghastly, some Russian pilgrims have decked him out in a silk shirt and gaudy skull-cap. In one of the boxes are the remains of two hermits, sons of an Indian king, the legend says, who lived and died upon the mountains, in adjoining cells. Their skeletons are still connected by the chain which bound them together in life, and which was so contrived that when one lay down to rest his neighbour was dragged up to pray, so that one of them was ever watchful at his post."

The Arab servants of the monastery are descended from the Wallachian and Egyptian slaves whom Justinian placed there to guard the monks, who at that time regarded the church as sacred to Mary the Virgin, and not St. Catherine; these servants are called **JEBELÎYAH**,\* and are to all intents and purposes the serfs or vassals of the monks. In the eighth or ninth century the monks disinterred a body of a woman which they declared to be that of St. Catherine; monks and serfs alike transferred their allegiance to the victim of the persecution of Maximinus, and the monastery has apparently been called ever since by the name of the virgin Catherine, whose body was broken on a wheel. She is commemorated on November 25th in the Greek and Latin calendars, and the festival of the finding of her body is celebrated on May 13th. The monks believe that vast treasures are hidden in a chamber below the building, the door of which is guarded by a mysterious power which would kill any intruder; they believe, too, that the cross is their safeguard, and wear it as an amulet, and encourage the natives to do the same.

For travellers who are fond of climbing mountains, ascents of **Jebel Mûsâ** and **Râs aş-Şafşâf** may be recommended.

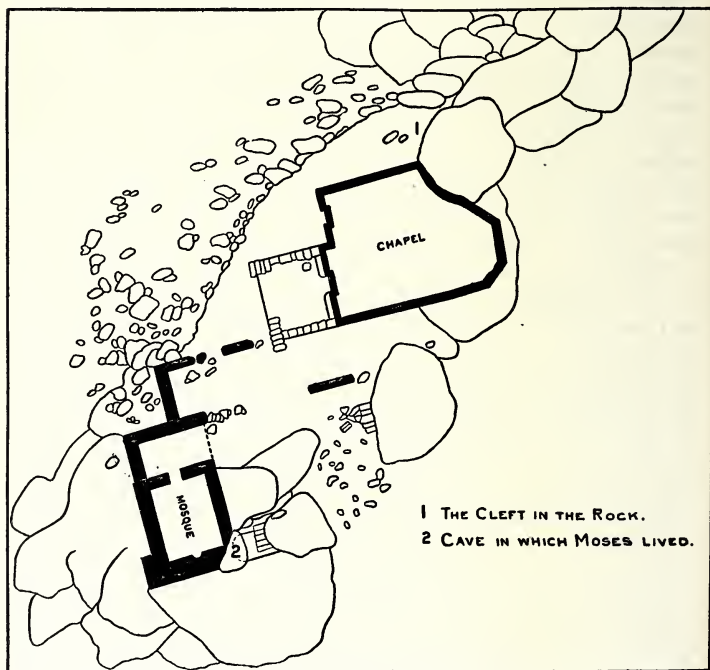
\* *I.e.*, "belonging to the mountain."



Of the five routes possible the one which ascends the pilgrims' steps may be chosen. The first place to note is the **Well of Jethro**, whereat Moses watered the flocks of his father-in-law, but the monks only regard it as the spring at which the cobbler saint Sangarius drank when he lived here. Further up is the **Chapel of the Virgin**, concerning which Professor Palmer relates the following:—Once upon a time the supplies failed, and our monks had nothing to eat. In addition to the famine, a plague of fleas infested the monastery, and these were so large in size and so great in numbers that the monks determined to leave the place. Before they went, however, they marched up the mountain to pay a farewell visit to the top, and as they filed out the steward remained behind to lock the doors. Whilst he was there the Virgin and Child appeared to him, and Mary bade him tell his companions to return, as she would help them. The monks did so, and they found 100 camels laden with provisions, and not a flea was left; from that time no flea has ever been seen in the monastery.

At the top of the ravine is a splendid cypress tree, and near it is the **Chapel of Elîjah**. A little higher up is a gateway, and beyond it is a second gateway; at each of these a friar sat to hear the confessions of pilgrims, and to shrive them. Beyond the second gate is a building containing two chapels, one dedicated to Elijah, and the other to Elisha. Further up the steps is a small plateau, on which is a camel's footprint; tradition says the camel is that of Muḥammad the Prophet, who visited Sinai. "The view from the summit [of Jebel Mûsâ] does not embrace so comprehensive a prospect of the peninsula as that from the more commanding peaks of Katarîna, or Serbâl; but the wild desolation of those majestic crags, solitary ravines, and winding valleys, added to the solemn and sacred associations of the scene, cannot fail to impress the beholder with wonder and awe." (Palmer, *Desert of the Exodus*, p. 109.) The summit of Jebel Mûsâ is about 7,400 feet above sea-level, and is about 2,000 feet above the Monastery. It is occupied by a **chapel** and a **mosque**, both built of granite, and outside the former, at the north-east corner, is a rock containing a grotto, sufficiently large to admit of a person creeping into it; the upper side is indented with a mark as of a man's hand and head. Here it is said Moses received the Law, and into this, the Arabs say, he crept when God said unto him, "Behold, there is a place by me, and thou shalt stand upon a rock: and it shall come to pass, while my glory

“ passeth by, that I will put thee in a clift of the rock, and will  
 “ cover thee with my hand while I pass by : and I will take  
 “ away mine hand, and thou shalt see my back : but my face  
 “ shall not be seen ” (Exodus xxxiii, 21-23). The mosque  
 is a square building, and is partially ruined ; only the *mihhrâb*,  
 or niche, indicating the direction of Mecca, remains. Here  
 Moses is said to have dwelt for the 40 days of his sojourn on  
 the Mount. Once a year the Arabs sacrifice a sheep or a goat



The Cave of Moses and the “ Clift in the Rock.”

on the top of the mountain to Moses, and the doorway of the  
 mosque is stained with the blood of the victims. When the  
 year has been a fruitful one a camel is sacrificed to Aaron,  
 at the hill in the valley which bears his name. *Jebel Mûsâ* is  
 not a single mountain, but a mountain block two miles long  
 and one mile wide, and at the other end of the block is **Mount**  
**Şafşâfa** *i.e.*, Willow Mountain, which is about 6,600 feet

high. Between Mûsâ and Şafşâf is a narrow ravine and a plain, at the end of which is a chapel dedicated to the **Holy Belt of the Virgin Mary**, and near it is the willow tree which gives the name to the mountain; from this tree Moses cut his rod.

At the north-east corner of the mountain is the **Sicket Shu'aib**, or Jethro's road, and a path through it leads to the **Hill of the Golden Calf**. Following the road of the Russian pilgrims the traveller descends into the **Wâdî Leja**; Leja is said to have been Jethro's daughter. In this valley is the **Dêral-'Arba'in**, or Monastery of the Forty [Martyrs], who were slain by the Saracens; round it is a fine garden with a grove of olive trees. In the middle of the garden is the **Chapel of St. Onuphrius**. At the mouth of the valley is the **Chapel of the Twelve Apostles**, and a little further on is shown the spot where the earth swallowed up Korah, Dathan, and Abiram and their company. In this valley too is the **Stone of Moses**, or the **Rock of Horeb**, from which Moses obtained water by striking it with his rod. It is made of granite, and is several feet high, and is said to have followed the Israelites about as long as they were likely to need water, and then to have returned to its place in this desert. Certain fissures in it have been declared to be 12 mouths, each of which supplied water for one tribe. It need hardly be pointed out that most of these legends are due to the intense love of realism which is inherent in the Arabs and other Oriental peoples.

**Jebel Katarîna**, or **Jebel Kâtârîn**, the highest peak but one—Jebel Zebîr—in the peninsula, is a mountain which many will wish to climb, but the ascent is difficult; the interest in it is purely legendary. It is said that the angels carried St. Catherine's body from Alexandria, over the Red Sea and desert, and placed it on this mountain-top. The body was found by the monks, who set out to bring it to their monastery, and they were fainting from heat and thirst; at this moment a partridge flew out from a well, and thus showed them where water was, and from that time the well has been called **Mâyan ash-Shunnâr** or **Bîr ash-Shunnâr**. The road starts in the Wâdî Leja, and passes through a ravine containing many Sinaitic inscriptions, and, having passed the Partridge's Well, Mount Katarîna is reached. This mountain has three peaks, Jebel Katarîna, Jebel Zebîr, and Jebel Rumêl; the second is the highest, 8,536 feet above sea level, and consists of one huge block of porphyry. To the north-east is Jebel Mûsâ, on the


right are Jebel ad-Dêr, and Râs aş-Şafşâf, beyond which is Nağb al-Hâwi. Westward are Jebel al-Benât, Al-Jôza, and Serbâl. From this spot may be seen Jebel at-Tîniyah, with a white edifice on its highest point. This is the half-finished palace of the Khedive 'Abbâs, who was ordered here for the benefit of his health. He lived with the monks of St. Catherine whilst his palace was being built, but before it was finished he changed his mind, and decided to live in the great monastery. He began to build the Pâshâ's Road, but the Arabs say that one day as he was going along it Moses met him and shook him, and frightened him so much that he cursed Sinai and everything in it, and departed to Egypt, where a few weeks later he was murdered.

#### 4. Mount Sinai to Suez viâ Wâdî ash-Shêkh and Şarbût al-Khâdim, or Şarâbît al-Khâdim.

Taking the road towards the north, the traveller makes his way along the Wâdî ad-Dêr, and after a few miles arrives at the tomb of **Shêkh Şâlih**, an early Muğammadan saint, and "companion of the Prophet"; he must have lived, therefore, early in the seventh century. The tomb belongs to the Tâwara Arabs, and is visited by them alone; it is a small, square, white-washed building with a dome. The saint is buried in the ground, and an empty wooden coffin stands above the grave; round about are hung the gifts of the faithful. The Shêkh was a good man, and worked miracles, and his tomb is the Mecca of Sinai. Once a year, in May, the Arabs sacrifice sheep and camels at the tomb, and sprinkle their blood on its walls; the people dance and run races, and funeral games of various kinds are celebrated.

Continuing the route, the pass of Al-Waṭīyah is traversed, and soon after the **Wâdî ash-Shêkh** is entered: crossing numerous valleys, the route proceeds *viâ* Wâdî Şolêf, Wâdî Berâh, Wâdî Lebwah, and **Wâdî Barak**, which is long and broad, and is enclosed by steep gneiss rocks. At the entrance of this valley is a group of the "mosquito huts" already mentioned, and soon after are seen the ruins of the fortifications which the Arabs raised against Muğammad 'Ali. The **Wâdî Sîk** is next entered, and in a short time **Debêbet Shêkh Ahmed** is reached; the tomb of the Shêkh is seen by the side of the road, and in the neighbourhood are several other tombs.






Stele set up at Şarbût al-Khâdim by an official of Âmen-hetep III, B.C. 1450.  
The King is seen making offerings to Hathor, the goddess of the district,  
(From the *Ordnance Survey*, Part III, Pl. 14.)

Traversing **Wâdî Khamîlah**, and descending into **Wâdî Şûwik** by a winding path, the traveller soon arrives at Wâdî Merattameh, near which is the famous **Şarbût al-Khâdim**.

To reach Şarbût al-Khâdim a climb of about 700 feet up very difficult road must be made. "A scramble over a rough slide of loose sandstone at the upper end of the valley, a treacherous sloping ledge of rock overhanging an awkward precipice, and a steep ravine which brings into play all one's gymnastic capabilities, leads to an extensive plateau broken up by many deep ravines and rising knolls." On one of the small peaks is a heap of ruins of walls made of sandstone, and round about are broken columns and sandstone stelæ, some still *in situ*, but the greater number have fallen down; all these are enclosed by the ruins of an outer wall. In the reign of Âmen-ĥetep III a small rock-hewn sanctuary was made here, and furnished with an ante-chamber, and Thothmes III enlarged the building on the west, and added a small pylon, with an outer court. Within the walls of these numerous stelæ, recording the lives and deeds of Egyptian officials, were set up, and from time to time additions to the main building were made by later kings. The temple was dedicated to Hathor, the lady


of Māfkat, , *i.e.*, the "land of

the turquoise," who was also the presiding deity of Maghâra; in it were niches, intended to hold statues of the higher mining officials and military officers, but these were all found to be empty. The form under which this goddess was worshipped was that of a cow, and the "molten calf" which Aaron made (Exodus xxxii, 4) for the Israelites to worship during the absence of Moses was, no doubt, "fashioned with a graving tool" into a resemblance of Hathor. The Israelites, in fact, influenced by the prevailing local worship of Hathor, forced Aaron to fall in with the custom of the natives of Sinai, and gave him their gold ornaments to make the "molten calf." The walls were ornamented with painted reliefs, and traces of the inscriptions which described them, and recorded the titles of the king and the names of his gods, still remain. The outer wall encloses a space about 175 feet long and 70 feet broad, and there is reason for believing that a sanctuary stood here for more than 1,300 years, *i.e.*, from the XIIth to the XXth dynasty, during which period the mines in the neigh-

bourhood were worked by the Pharaohs with more or less regularity.

The mines were situated in the **Wâdî Naşb**, and between them and the temple the valley was occupied by the miners and by the soldiers who guarded them. To the east and west of the temple are mounds, one of which is 500 feet long and 200 feet broad, covered with layers of slag which vary in thickness from 12 feet at the base to 4 feet at the tops; this slag is not natural, and authorities are agreed in thinking that it represents the remains of the smelting operations which were carried on near the temple. Lepsius thought that the place was chosen on account of the keen draught of wind which is always blowing there, and which would form an excellent blast for the smelting fires. As large quantities of fuel would be required for smelting the copper ore, we may assume that the neighbourhood was well wooded, and that the country enjoyed a larger rainfall than at present. About the meaning of the name "Şarbût (plur. Şarâbî) al Khâdim" there is a difference of opinion. "Şarbût" means "hill" no doubt, and "Khâdim," in Arabic, **خادم**,

means "servant," and so the name of the place has been translated "Hill of the servant." Some colour is given to this view by the statements of the Arabs, who affirm that the hill obtains its name from the black statue of an official, or king, which formerly stood there and was carried off by the French during their occupation of Egypt. On the other hand, the word "Khâdim" may be the equivalent of the old Egyptian

"khetem" , a "fortress," and if this be so

"Şarbût" may also be a form of one or more Egyptian words.

Leaving the mines the route is resumed in the **Wâdî Sûwik**, and eventually **Wâdî al-Homr** is reached; this leads into **Wâdî Shebêkah**, and in due course the traveller arrives at Suez. In the brief descriptions of the places, etc., passed on the roads to and from Sinai no attempt has been made either to trace the course of the Israelites in their journey to Sinai, or to identify their halting places. A mere statement of the opinions of one authority or another would be misleading in most cases, and the space available here is too limited to admit the introduction of general arguments. On one point, however, it is important to state a few facts, viz., the **Sinaitic Inscriptions**, for the most extraordinary statements have been made about



them. According to the old traveller Cosmas Indicopleustes (A.D. 536) they were written by the Hebrews themselves, in the time of Moses, at the various stations in the desert at which they halted, and he asserted that the letters were identical with those with which the Tables of the Law were written. In 1636 Athanasius Kircher wrote great nonsense about them, and many other travellers, etc., described their contents entirely after their own imagination. Copies were made by Egmont van der Nyenburg (1721), Pococke (1738), who transcribed 86; Niebuhr (1766), Wortley Montagu (1766), Coutelle and Rozière (1799), Seetzen (1807), Burckhardt (1812), Ruppell (1817), Grey (1820), Henniker (1820), Laborde (1828), Lord Prudhoe and Major Felix (1835), Laval (1850), Frazer (1855), etc. In 1866 Professor E. H. Palmer copied about 300 of the Sinaitic inscriptions, and in 1888 and 1889 M. G. Bénédite, under the auspices of the French Academy, copied about 2,400 inscriptions. This splendid material has been published in *Corpus Inscriptionum Semiticarum*, Pars II, Tom. I, fasc. III, Paris, 1902, and it is now possible to discuss the inscriptions as a whole. The first to attempt the decipherment of the Sinaitic inscriptions was E. F. F. Beer in 1840, who declared them to be the work of the Nabateans; he was followed by Tuch in 1848, Lenormant in 1859, Levy in 1860, and J. Euting in 1891, who published and translated about 600 inscriptions. The labours of these scholars have proved that the translations made by C. Forster and Samuel Sharpe in 1875 were the result of guesses, and that they were utter nonsense. The **Sinaitic inscriptions are funereal** in character, whether they be found in Petra or Arabia; they are quite short, and merely record the names of deceased persons, with exclamations, thus:—"Peace, 'Abdaharetat the Eparch, and Garmu his servant" (No. 790); "May 'Amru the son of Ashbatu be eternally remembered for good" (No. 788); "Peace, 'Ammayu, the son of Harishu, priest of 'Uzzia" (No. 611). The inscriptions are cut in the rocks in letters of different sizes, some being only 1 inch in height, and others 13 inches; they have all the appearance of having been cut in a hurry, for the forms of the letters are often very careless. In fact, most of them commemorate persons who died when travelling, and were buried by their friends in a hurry. The language in which they are written is Nabatean, *i.e.*, Aramean, with an admixture of Arabic words; the writers were Pagans, and they worshipped various Semitic gods, one

being DÛSHRÂ (?), but among 2,000 texts scarcely 20 mention a god's name. Though the inscriptions are so numerous, the men who wrote them were few, in fact, barely four generations; and it is now believed that all the texts were cut in the rocks in the second and third centuries of our era by the Nabateans, who were masters of the Peninsula of Sinai at that time, not in fulfilment of a pious desire, and not as an act of worship. The following are three of the Sinaitic inscriptions, with transcriptions into Hebrew letters, and an alphabet:—

INSCRIPTION FOR WA'ILU AND OTHERS.

וַיִּזְכֹּר  
 לָנוּ אֲבוֹתֵינוּ  
 אֲשֶׁר  
 הָיוּ לָנוּ  
 אֲבוֹתֵינוּ

דְּבִירָן וְאֵ  
 לוֹ וְחָרִי  
 שׁוֹ וְעֵי  
 דוֹ בְּנֵי אֲבָא  
 וְשׁוֹ בְּטַב

“ May be remembered Wa'ilu and Harisu, and 'Oyaidu,  
 “ the sons of Abu-Aushu for good ” !

(No. 812.)

INSCRIPTION FOR FARIDU.

אֲשֶׁר  
 הָיוּ לָנוּ  
 אֲבוֹתֵינוּ

שְׁלָם פִּרְדוֹ בֶר וְאֵלוֹ בֶר  
 שְׁעֵדַת דִּי מִתְקָרִי  
 בֶר חָרִי כְּלָבוֹ

“ Peace! Faridu, the son of Wa'ilu, the son of Sa'idat,  
 “ who is called the free man Kalbu.”

(No. 1296a.)



## NABATEAN ALPHABET.

א	א	·	ל	ל	L
ב	ב	B	מ	מ	M
ג	ג	G	נ	נ	N
ד	ד	D	ס	ס	S
ה	ה	H	ע	ע	·
ו	ו	W	פ	פ	P
ז	ז	Z	צ	צ	S
ח	ח	KH	ק	ק	K
ט	ט	T	ר	ר	R
י	י	Y	ש	ש	S
כ	כ	K	ת	ת	T


## XI.—THE EXODUS.

THE **Exodus** of the Israelites from Egypt is a subject of general interest, and, with special reference to the account of the holy places of Sinai, it may be well to refer briefly to the principal views on the subject. The facts of Egyptian history show that a vast number of people, probably Semites, were expelled from the Delta about B.C. 1700, and the process of expulsion went on under the reigns of the first three or four kings of the XVIIIth dynasty; this being so, there must have been on several occasions an exodus of Semites, or at least of Canaanites, from Egypt. Traditions of these expulsions must have lingered among the Canaanitish tribes of Palestine, and when the Hebrews had occupied the country, their annalists incorporated them in their accounts of the emigration of their own ancestors from Egypt. Even Egyptian writers confused the traditions of two distinct events, *i.e.*, the Expulsion of the Hyksos, for which they had historical documents as proof, and the Exodus of the Israelites, which was not mentioned on their monuments, and of which they, if we may trust the narrative of Josephus, possessed a confused legend. It is therefore very probable that similarly in the Hebrew narrative of the Exodus we have a faint reminiscence of the expulsion of the Hyksos, as well as a strange tradition of the events which accompanied their own Emigration from the land of Goshen.

The view that the Exodus took place under Amen-hetep III, as Josephus suggested, is untenable, but it is very probable that the Israelitish emigration really took place under Menephtah, whose name was easily confused with Amen-hetep. Many Egyptologists hold this view, and believe that Menephtah is the Pharaoh of the Exodus, just as Rameses II is the Pharaoh of the oppression of the Israelites, and that the Exodus took place about B.C. 1270, some 400 years after the expulsion of the Hyksos. In Exodus i, 11-14, we read that the Egyptians made the lives of the Israelites "bitter with

“hard bondage, in mortar, and in brick, and in all manner of service in the field: all their service, wherein they made them serve, was with rigour. Therefore they did set over them taskmasters to afflict them with their burdens. And they built for Pharaoh\* treasure cities, Pithom and Raamses.” We touch firm ground in the statement that the Israelites built “for Pharaoh treasure cities, Pithom and Raamses,” for the names of these cities are well known from the hieroglyphic inscriptions, and their sites have been satisfactorily identified by Professor Naville. **Pithom** is the city which the Egyptians called Pa-Âtem, *i.e.*, the “House of the god Âtem,” its site being marked by the ruins called “Tell al-Maskhûta,” at the eastern end of the Wâdî Tûmîlât, and **Raamses** is none other than Tanis, the Zoan of the Bible, and the Şân of Arabic writers. When Rameses II came to the throne he continued at Tanis the great work which his father had begun; he repaired or rebuilt parts of the walls and temples, he strengthened its defences, and he either founded or refounded a temple in honour of the gods Âmen, Ptaḥ, Harmachis, and Sutekh. He usurped large numbers of statues and monuments which had been made by the kings his predecessors, and during his lifetime at least the whole city was spoken of as “Pa-Râmessu,” *i.e.*, “the house of Rameses.” Rameses II was the builder king *par excellence*, and he scrupled not to compel the alien peoples settled in the Delta to join the *corvée* of the day.

In Exodus v, 6-14, we read that “Pharaoh commanded the taskmasters of the people and their officers, saying, Ye shall no more give the people straw to make brick, as heretofore: let them go and gather straw for themselves. And the tale of the bricks, which they did make heretofore, ye shall lay upon them; ye shall not diminish ought thereof: for they be idle; therefore they cry, saying, Let us go and sacrifice to our God. Let there more work be laid upon the men, that they may labour therein: and let them not regard vain words. . . . So the people were scattered abroad throughout all the land of Egypt, to gather stubble instead of straw. And the taskmasters hastened them, saying, Fulfil your works, your daily tasks, as when there was straw. And the officers

\* A title meaning “Great-House,” in Egyptian *Per-â*, ; compare the Sultân's title, “Sublime Porte.” The idea in each case is that the monarch is the house in which all men live, or the “asylum of the universe.”

“ of the children of Israel, which Pharaoh’s taskmasters had set  
 “ over them, were beaten, and demanded, Wherefore have ye  
 “ not fulfilled your task in making brick both yesterday and  
 “ to-day, as heretofore?” When we remember that Rameses II  
 built a wall from Memphis to Pelusium to keep out of Egypt  
 the hordes of nomad Semites who infested the Eastern Desert,  
 and that he dug the great canal which joined the Nile and the  
 Red Sea, to say nothing of the great building operations which  
 he carried out in stone, there seems to be no reason to  
 doubt that the passage quoted above accurately describes  
 the miserable conditions of the Israelites in the Delta under  
 Rameses the Great. On the other hand, the narrative in  
 Exodus gives us to understand that the oppression of the  
 Israelites took place after Joseph’s death, and because another  
 Pharaoh, who knew not Joseph, sat on the throne of Egypt.  
 But the name of Joseph’s wife, Asenath, and that of her father,  
 Potipherah, and Joseph’s title Zaphnath-Paaneah, all belong to  
 a period which falls about 250 years *after* the Exodus, which  
 probably took place under Menephthah, and we are therefore  
 driven to the conclusion that the first few verses of the Book  
 of Exodus and Genesis xli, 45, belong to a much later period  
 than the story of the Exodus given in the Bible. These  
 passages and the early chapters of the Book of Exodus were,  
 in their original forms, the work of a writer who possessed  
 accurate local knowledge of the Eastern Delta, and the  
 assigning of late names to Joseph’s wife and her father is the  
 work of a later edition. It must never be forgotten that there  
 is no mention whatsoever in the Egyptian inscriptions of an  
 exodus of Israelites, and up to the present no monument of  
 any kind has been found which can be said truthfully to refer  
 in any way to their sojourn in Egypt. No surprise need be  
 felt at this, for it was not the custom of Egyptian kings to  
 commemorate the deeds of the peoples who were subject to  
 them. That a great exodus of Israelites from Egypt took  
 place cannot be doubted, but it is equally beyond doubt that  
 the story of it in its present form is the work of one whose  
 knowledge of the sequence of events was inaccurate.

The **date** of the **Exodus** and the **route** which was followed  
 by the children of Israel on their departure from Egypt have  
 given rise to endless discussions and theories, none of which,  
 however, explain away the difficulties of the Bible narrative.  
 The exodus may have taken place B.C. 1270, B.C. 1314,  
 or B.C. 1335, but the all-important fact to be considered is

that, speaking historically, it could only have happened on the scale described in the Book of Exodus, in the reign of Menephthah during the period of the rising of the Libyans and others against the Egyptian power. As for the route they followed, the Israelites, we know, were living in Goshen, *i.e.*, in that portion of the Delta and of the Wâdî Ṭûmilât which has Zaḳâzîḳ on the north, Belbês on the south, and the modern Tell al-Kabîr on the east; and we know that they set out from the Wâdî Ṭûmilât. When they did so, two ways were open to them. They could either go into Syria by way of Tanis, or they could go eastwards through the district of Rameses, and so make their way to the northern end of the Red Sea, which it is supposed reached nearly as far as the modern town of Isma'îliya. Some think that having arrived at Succoth, the Egyptian Thukut, they passed into the desert at Etham, and then turned to the north, whilst others think that they turned to the south. The Bible narrative says they went to the south, in obedience to the command, "Turn and encamp before Pi-hahiroth, between Migdol and the sea, over against Baal-zephon" (Exodus xiv, 2). These frontier towns or fortresses were, no doubt, well known at the time when the narrative was written, but they cannot now be identified with certainty. If the Israelites marched southwards, three ways were open to them to cross into the desert. The first way passed between Lake Timsah and the Bitter Lakes, the second lay to the south of the Bitter Lakes, and the third way was quite close to the modern town of Suez. The late Dr. Brugsch put forward a theory of the route of the Exodus which made the Israelites to pass through the Field of Zoan, and by the fortresses of Etham, Migdol, near Pelusium, the great Sirbonian Bog, and Pi-hahiroth, and so into Syria. The great drawback to this theory is the extreme improbability that the Israelites would have ventured to march straight into the line of strong Egyptian fortresses which had been built on the eastern frontier of the Delta, and which clearly it was to their interest to avoid. Moreover, we know that Etham and Migdol were common terms for "fortress," and there must have been several Ethams and Migdols between Goshen and Syria.

Taken together the known facts indicate that the Israelites made their way into the desert by the nearest route possible, and that route probably lay through some part of the country now occupied by the modern Lake Timsah, which is relatively close to the eastern end of the Wâdî Ṭûmilât. The narrative



of the Book of Exodus calls the water which the Israelites crossed the "Yam Suph," *i.e.*, the "sea of reeds," a name which would never have been given to the sea in general; and there is no doubt that they called the water by that name because it was of considerable extent, and because it contained reeds. The identification of the "sea of reeds" with the Red Sea was made by someone who knew nothing about the geography of the Isthmus of Suez, but knowing that the Israelites had passed over a vast stretch of water, he assumed that that water must be the Red Sea. The views on the subject of Goshen and the route of the Exodus which Professor Naville has enunciated deserve careful attention, for they are based on first-hand knowledge derived from the results of the excavations which he made in the Wâdî Ṭûmilât, where he discovered the remains of the store city of Pithom. He has treated the subject of the Exodus and the identifications of the cities mentioned in the Bible narrative with common sense and moderation. In the present state of Egyptological knowledge it is impossible to "settle" the difficulties which beset the Exodus question, but the present writer, who has gone over the routes proposed both by Professor Naville and Sir William Dawson, thinks that, if the matter is to be considered from a practical standpoint, the only possible way for the Israelites to escape quickly into the Etham desert was by a passage across some portion of the ground which is now covered by Lake Timsah.

---

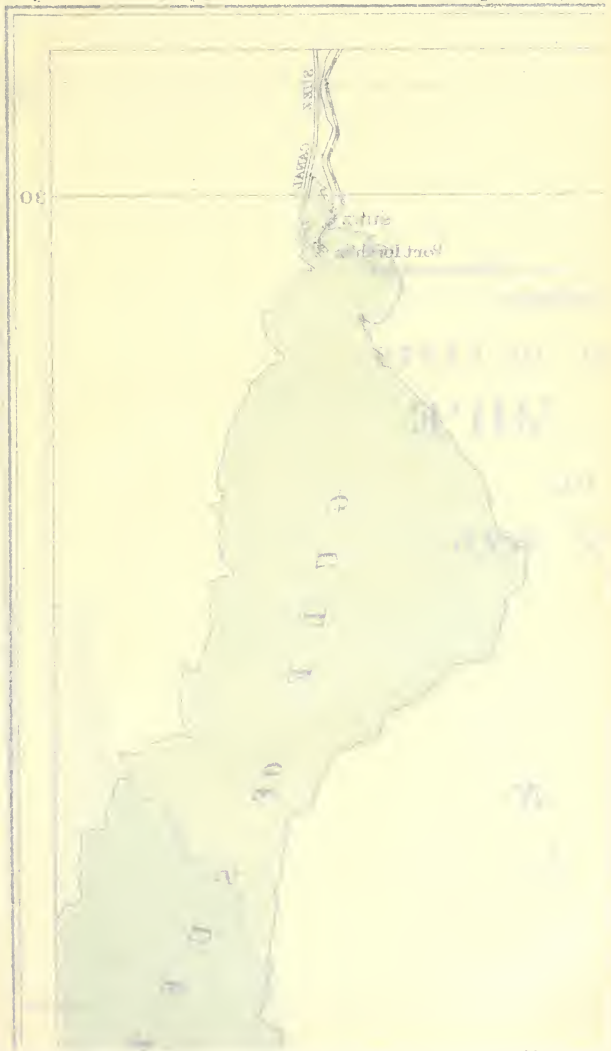


## PART III.



SECTION.	PAGE
I.—Cairo to the Fayyûm ... ..	569
II.—The Fayyûm ... ..	571
III.—Fayyûm to Luxor ... ..	576
IV.—The Temples and Tombs of Thebes ... ..	602
V.—Luxor to Aswân ... ..	687







COOK'S MAP  
OF  
THE NILE  
FROM CAIRO TO KENEH


Scale of English Miles  
0 5 10 20 30

W. A. Z. Johnson, London, 1845


# UPPER EGYPT.

## I.—CAIRO TO THE FAYYÛM.

THE journey from Cairo to Aswân, if the traveller be disposed to proceed thither direct, occupies between 22 and 23 hours; the distance from Cairo to Luxor is 420, and from Luxor to Aswân is 130 miles. The ordinary gauge is used from Cairo to Luxor, and a narrower gauge from Luxor to Aswân; this necessitates change of carriage at Luxor. The traveller who wishes to make the journey to Aswân by river may please himself as to how many days or weeks he devotes to it; all particulars as to times of sailing of steamer, etc., may be obtained from the offices of Messrs. Thos. Cook & Sons and from their *Programme*, which may be had gratuitously.

After leaving Cairo the first station passed is **Gîzah**, with 16,820 inhabitants, the capital of the province of that name; the next station is **Hawâmdîyah**, with 1,995 inhabitants. **Badrashên**, at mile 14, with 5,884 inhabitants, is the stopping place for visitors to Şakkâra; having passed **Maz'ûna**, the little village of **Al-'Ayât** is reached at mile 31. Near the village of **Matâniyah** are the **Pyramids of Lisht**, where Amenemhât I and Usertsen I, kings of the XIIth dynasty, built their tombs. The next station is **Kafr 'Ammar**, at mile 46. **Rikka**, the next station, is the stopping place for visitors to the **Pyramid** and **Maştaba** tombs of **Mêdûm**. This pyramid, called by the Arabs *Al-Haram al-Kaddâb*, or "the **False Pyramid**," is probably so named because it is unlike any of the other pyramids known to them; it was probably built by **Seneferu**, , the first king of

the IVth dynasty, for the name of this king is found at various places in and about it. The pyramid is about 115 feet high, and consists of three stages; the first is 70, the second 20, and the third about 25 feet high. The stone for this building was

brought from the Muḳaṭṭam Hills, but it was never finished ; as in all other pyramids, the entrance is on the north side. When opened in modern times the sarcophagus chamber was found empty, and it would seem that this pyramid had been entered and rifled in ancient days. It was opened by Professor Maspero in 1881, and 10 years later was examined by Professor Petrie. On the north of this pyramid are a number of maṣṭabas in which "royal relatives" of Seneferu are buried ; the most interesting of these are the tombs of Nefermaāt, one of his feudal chiefs (  erpā hā), and of Atet his widow.

The reliefs and paintings in the tomb of Rā-ḥetep are very good. The sculptures and general style of the work are similar to those found in the maṣṭabas of Ṣaḳḳâra.

Opposite Riḳḳa is Atfiḥ, which marks the site of the ancient Egyptian city of Tep-āhet, the **Aphroditopolis** of the Greeks, who regarded it as one of the chief cities of the Heptanomis. The deity of the town was a form of Hathor, incarnate in a cow. About mile 57, **Al-Waṣṭa** is reached, and passengers usually change here for the Fayyûm.

The stations on the line to Madînat al-Fayyûm are **Sêla**,\* with 2,526 inhabitants, 13·4 kilomètres from Madînat al-Fayyûm ; **Adwa**, with 2,960 inhabitants, 7·7 kilomètres from Madînat al-Fayyûm and **Al-Maṣlûb**, with 2,487 inhabitants, 4 kilomètres from **Madînat al-Fayyûm**, the capital of the Province of the Fayyûm, with 31,262 inhabitants, 129·3 kilomètres from Cairo. The main line runs on to Al-Mandara, and then to **Sinarû**, with 3,054 inhabitants, 11·3 kilomètres from the capital ; the branch to **Bihamû**, then to the terminus, **Sannures**, with 12,579 inhabitants, 12 kilomètres from Madînat al-Fayyûm. During recent years Mr. H. W. Seton-Karr has discovered in the western desert, a little to the north of the Fayyûm, the remains of a Neolithic settlement, and in the Province of the Fayyûm itself he has found large numbers of flints belonging to the Neolithic Period. These include disks about 10 centm. in diameter, scrapers, like the Palæolithic "racloir," and two types peculiar to the Fayyûm. The first type is a rough, irregularly-shaped flat knife, pointed at both ends, and the second is a round, or oval, flat knife, with a concave edge. (*Report, U. S. Nat. Museum*, 1904, pp. 745-751.)

\* For an account of the Pyramid of Sêla and its examination by Dr. Berchardt in 1898, see *Annales du Service*, Cairo, 1900, p. 211.



## II.—THE FAYYÛM.

THE line from Wasṭa runs westwards, and its terminus is at **Madīnat al-Fayyûm**, a large Egyptian town situated a little distance from the site of **Arsinoë** in the Heptanomis, called **Crocodilopolis** by the Greeks, because the crocodile was here worshipped. The city was one of great importance under Ptolemy II, and it became virtually the Greek capital of Upper Egypt, and was actually regarded as a nome. The Egyptians called the Fayyûm Ta-she "the lake district," and the name Fayyûm is the Arabic form of the Coptic Phiom, "the water." The Fayyûm district has an area of about 850 square miles, and is watered by a branch of the Nile called the Baḥr-Yûsuf, which flows into it through the Libyan mountains. On the west of it lies the **Birket al-Ḳurûn**. This now fertile land is thought to have been reclaimed from the desert by Amenemḥât III, a king of the XIIth dynasty. The Birket al-Ḳurûn is formed by a deep depression in the desert scooped out of the Parisian limestone, which has become covered in great part by thick belts of salted loams and marls. On these Nile mud has been deposited. The Birket al-Ḳurûn is all that is left of the ancient **Lake Moeris**, and its water surface is about 130 feet below sea level. Its cubic contents are estimated at 1,500,000,000 of cubic metres.

According to Pliny (v, 9), Lake Moeris was 250 miles (Mucianus says 450 miles) in circumference, and 50 paces deep; and its functions are thus described by Strabo (xvii, 1 § 37): "The Lake Moeris, by its magnitude and depth, is able to sustain the superabundance of water which flows into it at the time of the rise of the river, without overflowing the inhabited and cultivated parts of the country. On the decrease of the water of the river, it distributes the excess by the same canal at each of the mouths; and both the lake and the canal preserve a remainder, which is used for irrigation. These are the natural and independent properties of the lake, but in addition, on both mouths of the canal are

“ placed locks, by which the engineers store up and distribute  
“ the water which enters or issues from the canal.”

The *Baḥr-Yûsuf* is said by some to have been excavated under the direction of the patriarch Joseph, but there is no satisfactory evidence for this theory ; strictly speaking, it is an arm of the Nile, which has always needed cleaning out from time to time, and the Yûsuf, or Joseph, after whom it is named, was some Muḥammadan ruler of Egypt. Herodotus says\* of Lake Moeris, “ The water in this lake does not spring  
“ from the soil, for these parts are excessively dry, but it is  
“ conveyed through a channel from the Nile, and for six  
“ months it flows into the lake, and six months out again into  
“ the Nile. And during the six months that it flows out it  
“ yields a talent of silver (£240) every day to the king’s  
“ treasury from the fish ; but when the water is flowing into  
“ it, twenty minæ (£80).”

That Lake Moeris was believed to have been artificially constructed is evident from the writings of many ancient writers, and Herodotus says, “ That it is made and dry,  
“ this circumstance proves, for about the middle of the  
“ lake stand two pyramids, each rising 50 orgyæ above the  
“ surface of the water, and the part built under water extends  
“ to an equal depth ; on each of these is placed a stone statue,  
“ seated on a throne.” The pyramids here referred to can be no other than the pedestals of two large sandstone statues of *Âmen-em-ḥât III*, which were set up either close by or in Lake Moeris ; remains of these were found at **Bihamû** by Dr. Lepsius, and later by Professor Petrie. On the other hand, it has been proved recently by Major Brown that there never was a Lake Moeris, and that what Herodotus saw and thought was a lake, was merely the Nile-flood, the “ containing walls of the lake ” being only the paths which separated the basins from each other. Thus, it seems, we must give up our belief in the existence of Lake Moeris.

The **Pyramid of Hawâra**, about five miles from *Madînat al-Fayyûm*, was the tomb of *Âmen-em-ḥât III*, and his daughter *Ptaḥ-nefert* ; it is built of sun-dried bricks, and even now is of considerable size. It was entered in 1890 on the south side by Professor Petrie, who discovered the mummy chamber ; the remains of what must have been the funerary temple were also found near the entrance. The **Labyrinth** stood on the

\* Bk. ii, 149.

banks of Lake Moeris, and some have identified the ruins of the funerary temple of Amen-em-hât with it. Strabo (xvii, 8, § 37) declared that the tomb of the king who built the Labyrinth was near it, and describes it thus: "After proceeding beyond the first entrance of the canal about 30 or 40 stadia, there is a table-shaped plain, with a village and a large palace composed of as many palaces as there were formerly nomes. There are an equal number of aulæ, surrounded by pillars, and contiguous to one another, all in one line, and forming one building, like a long wall having the aulæ in front of it. The entrances into the aulæ are opposite to the wall. In front of the entrances there are long and numerous covered ways, with winding passages communicating with each other, so that no stranger could find his way into the aulæ or out of them without a guide. The surprising circumstance is that the roofs of these dwellings consist of a single stone each, and that the covered ways through their whole range were roofed in the same manner with single slabs of stone of extraordinary size, without the intermixture of timber or of any other material. On ascending the roof—which is not of great height, for it consists only of a single story—there may be seen a stone-field, thus composed of stones. Descending again and looking into the aulæ, these may be seen in a line supported by 27 pillars, each consisting of a single stone. The walls also are constructed of stones not inferior in size to them. At the end of this building, which occupies more than a stadium, is the tomb, which is a quadrangular pyramid, each side of which is about four plethra (*i.e.*, about 404 feet) in length, and of equal height. The name of the person buried there is Imandes [Diodorus gives Mendes or Marrus]. They built, it is said, this number of aulæ, because it was the custom for all the nomes to assemble there according to their rank, with their own priests and priestesses, for the purpose of performing sacrifices and making offerings to the gods, and of administering justice in matters of great importance. Each of the nomes was conducted to the aula appointed for it." The account given by Herodotus (ii, 148, Cary's translation) is as follows:—

"Yet the labyrinth surpasses even the pyramids. For it has 12 courts enclosed with walls, with doors opposite each other, six facing the north, and six the south, contiguous to one another; and the same exterior wall encloses them. It con-

“ tains two kinds of rooms, some under ground and some  
 “ above ground over them, to the number of 3,000, 1,500  
 “ of each. The rooms above ground I myself went through,  
 “ and saw, and relate from personal inspection. But the  
 “ underground rooms I only know from report ; for the  
 “ Egyptians who have charge of the building would on no  
 “ account show me them, saying, that there were the sepulchres  
 “ of the kings who originally built this labyrinth, and of the  
 “ sacred crocodiles. I can therefore only relate what I have  
 “ learnt by hearsay concerning the lower rooms ; but the upper  
 “ ones, which surpass all human works, I myself saw ; for the  
 “ passage through the corridors, and the windings through the  
 “ courts, from their great variety, presented a thousand occa-  
 “ sions of wonder as I passed from a court to the rooms, and  
 “ from the rooms to the hall, and to the other corridors from  
 “ the halls, and to other courts from the rooms. The roofs of  
 “ all these are of stone, as also are the walls ; but the walls are  
 “ full of sculptured figures. Each court is surrounded with  
 “ a colonnade of white stone, closely fitted. And adjoining  
 “ the extremity of the labyrinth is a pyramid, 40 orgyæ (about  
 “ 240 feet) in height, on which large figures are carved, and a  
 “ way to it has been made under ground.” The existence of  
 the Labyrinth in Egypt has also been disproved, for it has  
 been shown that the buildings which Herodotus regarded as  
 a temple were, in reality, the town which had grown up in  
 connection with the construction and maintenance of the  
 pyramids close by.

The Pyramid of **Al-lâhûn** was entered by Mr. W. Fraser, who found it to be the tomb of **Usertsen II** ; like the Pyramid of **Hawâra** it is built of sun-dried bricks.

The **Birket al-Kurûn**, which lies a few miles to the north-west of **Madînat al-Fayyûm**, is the **Lake Moeris** of the Greeks. It has a surface of 2,500 square kilomètres ; its waters are about 130 feet below sea-level, and are brackish to the taste. A few miles to the east of the lake stood the towns of **Karanis** and **Bacchias**, the ruins of which have been excavated by Mr. D. G. Hogarth and Mr. Grenfell, and to the north are the ruins of the town of **Dimah** ; all these appear to have been founded in Ptolemaïc times, but probably on the sites of old Egyptian towns. The ancient god of the whole district was **Sebek**, at one time a solar deity, who became incarnate in the crocodile. A little to the south-west of the

lake is **Kaşr Karûn**, *i.e.*, the remains of a small Egyptian temple of the Ptolemaic Period ; it was dedicated to Amen-Râ, who became incarnate in a species of ram. The whole district of the Fayyûm is one of considerable archæological interest, and a careful examination of it would certainly result in the discovery of ruins now unknown. It is, however, unlikely that any very ancient remains will be found there, *i.e.*, earlier than the XIIth dynasty, but a great deal of information for the Ptolemaic and Roman Periods will probably be obtained. This view is very fully borne out by the discoveries of papyri fragments which have been made by Messrs. Grenfell and Hunt in recent years, for they have brought to light a large number of business documents and correspondence, to say nothing of fragments of theological and classical works. Quite recently the old view that the village of Hawâra represents the ancient city of Het-Uârt, or Avaris, the headquarters of the Hyksos, has been revived by Sir W. Willcocks, who has attempted to explain the seven years' famine mentioned in Genesis by it, in his new work on the Aswân Reservoir and Lake Moeris. This identification is opposed to all the known Egyptological facts about the geography of Avaris, and is without satisfactory foundation.

---

### III.—THE FAYYÛM TO LUXOR.

Passing Beni-Hudêr, Ashmant, and Bûsh, we come, at mile 73, to **Beni Suwêf**, with 15,297 inhabitants; this town is the capital of the province bearing the same name, and is governed by a Mudîr. In ancient days it was famous for its textile fabrics, and supplied Akhmim and other weaving cities of Upper Egypt with flax. A main road led from this town to the Fayyûm. About 12 miles to the north of Beni Suwêf the Baħr Yûsuf bends towards the east, and runs by the side of large mounds of ruins of houses, broken pottery, etc.; these mounds cover an area of 360 acres, and are commonly called Umm al-Kûmân, or "Mother of Heaps," though the official name is Ĥanassîyah al-Madîna or **Ahnâs**. They mark the site of the great city which was called by the Egyptians



Ĥet-Suten-ĥenen, or Ĥenen-suten simply,

from which the Copts made their name  $\text{Ϫ}\text{NHC}$ ; the Greeks made their city the capital of the nome Herakleopolites, and called it **Herakleopolis**. No date can be assigned for the founding of the city, but it was certainly a famous place in the early empire, and in mythological texts great importance is ascribed to it. According to Manetho, the kings of the IXth and Xth dynasties were Herakleopolitans, but in the excavations which Messrs. Naville and Petrie carried on at Ĥanassîyah or Ahnâs they found nothing there older than the XIIth dynasty.

Passing **Bibah** we come to **Feshn**, near which are the ruins of the city of Ĥet-Bennu, where the Phœnix was worshipped, and after **Fant** we arrive at **Maghâghah**, 108 miles from Cairo. This town is now celebrated for its large sugar manufactory, which is lighted by gas, and is well worth a visit; the manufacturing of sugar begins here early in January.

About 24 miles further south, lying inland, on the western side of the Nile, between the river and the Baħr Yûsuf, is the site of the town of **Oxyrrhynchus**, so called by the Greeks on account of the fish which they believed was


worshipped there. The Egyptian name of the town was *Per-mâtchet*, whence the corrupt Arabic form **Behnesa**. The excavations made here by Messrs. Grenfell and Hunt have been attended with important results. A little above *Abû Girgah*, on the west bank of the Nile, is the town of *El-Kais*, which marks the site of the ancient **Cynopolis** or "Dog-city"; it was the seat of a Coptic bishop. Thirteen miles from *Abû Girgah*, also on the west bank of the Nile, is the town of **Ḳulûsna**, 134 miles from *Cairo*, and a few miles south, lying inland, is **Samallût**. Farther south, on the east bank of the Nile, is **Gebel eṭ-ṭêr**, or the "Bird mountain," so called because tradition says that all the birds of Egypt assemble here once a year, and that they leave behind them when departing one solitary bird that remains there until they return the following year to relieve him of his watch, and to set another in his place. As there are mountains called *Gebel eṭ-ṭêr* in all parts of Arabic-speaking countries, because of the number of birds which frequent them, the story is only one which springs from the fertile Arab imagination. *Gebel eṭ-ṭêr* rises above the river to a height of 600 or 700 feet, and upon its summit stands a Coptic convent dedicated to *Mary the Virgin*, *Dêr al-'Adhrâ*, but commonly called **Dêr al-Bakarah**, or the "Convent of the Pulley," because the ascent to the convent is generally made by a rope and pulley. Leaving the river and entering a fissure in the rocks, the traveller finds himself at the bottom of a natural shaft about 120 feet long. When *Robert Curzon* visited this convent, he had to climb up much in the same way as boys used to climb up inside chimneys. The convent stands about 400 feet from the top of the shaft, and is built of small square stones of Roman workmanship; the necessary repairs have, however, been made with mud or sun-dried brick. The outer walls of the enclosure form a square which measures about 200 feet each way; they are 20 feet high, and are perfectly unadorned. Tradition says that it was founded by the *Empress Helena*,\* and there is in this case no reason to doubt it.

**Minyah**, 153 miles from *Cairo*, with 20,404 inhabitants, on the west bank of the Nile, is the capital of the province of the same name; its Arabic name is derived from the Coptic *Mone*, which in turn represents the Egyptian *Ment*.

\* Died about A.D. 328, aged 80. (*Sozomen, Eccles. Hist.*, ii, 2.)

There is a large sugar factory here, in which about 2,000 men are employed.

A few miles to the south of Minya are a number of tombs which were excavated by Mr. George Fraser in 1893; they are near the ancient site now called Ṭahna al-Gabal. These tombs are *māstabas* cut in the solid rock. In all the undisturbed burials Mr. Fraser found that the body was placed with the head to the north; it lay on its left side with the face to the east, the knees drawn up and the arms straight, and a dome of stones and mud was built over each body. In one of the tombs the cartouches of Userkaf and Men-kau-Rā were found. In 1903 MM. G. Lefébure and Barry excavated the temple of Ṭahna which was, apparently, built in the reign of Nero, whose cartouches are found here in the following forms:—



The hypostyle hall contained eight columns, and was built close to the mountain, and was approached by a ramp; in each wall was a door. The sanctuary consisted of four chambers hewn out of the rock; in the first was a rectangular well, or pit, which contained a black granite figure of Sekhet, and in the fourth was an altar. The hypostyle hall is 20 mètres long and 11½ mètres wide; the sanctuary, or speos, which is probably an ancient tomb, is about 28 mètres long. The ramp was 25 mètres long and 7 mètres wide, and had a row of statues on each side of it; half way up was a terrace 11 mètres long which extended to the right and left of the ramp.

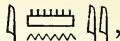
A few miles south, on the eastern side of the river, is the village of **Zāwiyat al-Mêtîn**, near which are the remains of some tombs of the VIth dynasty. They appear to be the tombs of the nobles of the city of Ḥebenu, the capital of the XVIth nome of Upper Egypt.


**Beni-Ḥasân**, 167 miles from Cairo, on the east bank of the Nile, is remarkable for the large collection of fine historical tombs which are situated at a short distance from the site of the villages known by this name. The villages of the "Children of Ḥasân" were destroyed by order of Muḥammad 'Ali, on account of the thievish propensities of their inhabitants. The **Speos Artemidos** is the first rock excavation visited




here. This temple was built by Thothmes III and Ḥätshepset ; about 250 years later Seti I added his name to several of the half obliterated cartouches of Queen Ḥätshepset, but it seems never to have been finished. The cavern was dedicated to the cat-goddess Pakhet, who was called Artemis by the Greeks ; hence the name "cavern of Artemis." The Arabs call the cavern the "Stable of 'Anṭar," a famous Muḥammadan hero. The portico had originally two rows of columns, four in each ; the cavern is about 21 feet square, and the niche in the wall at the end was probably intended to hold a statue of Pakhet.

The famous **Tombs of Beni-Ḥasân** are hewn out of the living rock, and are situated high up in the mountain ; they are about 39 in number, and all open on a terrace, somewhat similar to the terrace outside the tombs at Aswân. Each tomb preserves the chief characteristics of the maṣṭābas of Ṣaḳḳāra, that is to say, it consists of a hall for offerings and a shaft leading down to a corridor, which ends in the chamber containing the sarcophagus and the mummy. The tombs were hewn out of a thick layer of fine white limestone, and the walls were partly smoothed and then covered with a thin layer of plaster, upon which the scenes in the lives of the wealthy men who ordered them to be made might be painted. Lower down the hill are some scores of mummy pits, with small chambers attached, wherein, probably, the poorer class of people who lived near were buried. Of the 39 tombs at Beni-Ḥasân only 12 contain inscriptions, but it is clear from these that the men who made the necropolis there were well-born, independent, and almost feudal proprietors of the land in the neighbourhood, who filled various high offices in the city of Menāt-Khufu, which was situated not far off, and that they flourished during the XIth and XIIth dynasties. Of the 12 inscribed tombs, eight are of governors of the nome Meḥ, two are of princes of Menāt-Khufu, one is of the son of a prince, and one is of a royal scribe. The 39 tombs were divided by Lepsius into two groups, northern and southern ; in the former are 13 and in the latter 26 tombs. Six of the inscribed tombs belong to the reigns of Ämenemḥät I, Usertsen I, and Usertsen II, and the other six were probably made during the rule of the kings of the XIth dynasty. In 1903 and 1904 Mr. John Garstang opened a series of tombs here, from which he brought out a large number of beautiful and interesting objects, coffins, wooden figures, etc.

**No. 2. Tomb of Âmeni, , or Âmenemhât,**

. Âmeni was the governor of the XVIth nome of Upper Egypt, called Meh by the Egyptians and Antinoë by the Greeks, and he flourished in the reign of Usertsen I. He was by birth the hereditary prince of the district, and he held the rank of “hâ” or “duke,” and the office of priest to various gods and goddesses; he seems to have combined in his own person the offices of almost every high state official in the nome. Architecturally his tomb is of great interest, and it is instructive to find examples of the use of octagonal and polyhedral pillars in the same tomb; the shrine is at the east end of the hall, and two shafts, which lead to mummy chambers below, are on one side of it. The inscriptions show that Âmeni was buried in the forty-third year of the reign of Usertsen I, on the fifteenth day of the second month of the Inundation, *i.e.*, about the end of May; the feudal lords of the nome seem to have had an epoch of their own by which to reckon, for we are told that the forty-third year of Usertsen I was the equivalent of “year 25 of the nome of Meh.”

**No. 3. Tomb of Khnemu-ĥetep II. **

Khnemu-ĥetep was the governor of the Eastern Mountains, *i.e.*, of the land on the eastern side of the nome of Meh as far as the Arabian mountains; and he flourished in the reign of Usertsen II. He was by birth the hereditary prince of the district, and he held the rank of “hâ” or “duke,” and the office of priest to various gods and goddesses. The scenes painted on the walls of this tomb are of great interest, and represent:—*West wall (over the doorway)* a shrine with a statue of the deceased being drawn to the tomb; (*south side*) carpenters, washers of clothes, boat-builders, potters, weavers, bakers, and others at work, and (*middle row*) the wives and family of Khnemu-ĥetep sailing in boats to Abydos; (*north side*) the storage and registration of grain, reaping, treading of corn, ploughing, gathering of grapes and other fruit, watering the garden, oxen fording a river, a fishing scene, and (*middle row*) the passage of the mummy of the deceased to Abydos. (*North wall*) Khnemu-ĥetep, armed with bow and arrows, and his sons hunting in the desert; with him went the scribe Menthu-ĥetep, who kept an account of the bag made. On the right is a large figure of Khnemu-ĥetep, who is accompanied by one of his sons, and by an attendant, and by three

dogs, and the four lines of text above him state that he is inspecting his cattle and the produce of his lands. Of the four rows of figures before him, the first is perhaps the most important, for it illustrates a procession of foreign people who visited him in his capacity of governor of the nome.

The procession consists of 37 persons of the *Āāmu*, a Semitic people or tribe, and they are introduced by Nefer-ḥetep, a royal scribe, who holds in his hand a papyrus roll, on which is inscribed "Year 6, under the majesty of Horus, the leader of " the world, the king of the South and North, Rā-Khā-Kheper " (*i.e.*, Usertsen II). List of the *Āāmu*, brought by the son " of the Duke Khnemu-ḥetep, on account of the eye-paint, " *Āāmu* of Shu; a list of 37 [persons]." Behind the scribe stands the official Khati, and behind him the *Āāmu* chief, or desert shêkh; these are followed by the other members of the foreign tribe. The men of the *Āāmu* wear beards, and carry bows and arrows, and both men and women are dressed in garments of many colours. The home of the *Āāmu* was situated to the east of Palestine. In this picture some have seen a representation of the arrival of Jacob's sons in Egypt to buy corn, but there is no evidence for the support of this theory; others have identified the *Āāmu* with the Hyksos. The company here seen are probably merchants who brought eye-paint, spices, and the like, from their own country, and sold their wares to the rich officials of Egypt. On the East and South Walls are series of scenes in which Khnemu-ḥetep is depicted hunting the hippopotamus, and snaring birds, and spearing fish, and receiving offerings.

**No. 13. Tomb of Khnemu-ḥetep III**, a royal scribe, the son of Neteru-ḥetep. This tomb consists of one small rectangular chamber with one mummy pit. The inscriptions record the name and titles of the deceased, and petitions to those who visit the tomb to pray that abundant offerings may be made to him. This is one of the oldest tombs at Beni-Ḥasân, and was probably made long before the site became a general burial-ground for the nobles of Menāt-Khufu.

**No. 14. Tomb of Khnemu-ḥetep I**, the governor of the nome of Meḥ, and prince of the town of Menāt-Khufu. His father's name and titles are unknown, and the rank of his mother, Baqet, is also unknown; his wife was called Satâp, and his son Nekht succeeded to his rank, title, and dignities. He flourished during the reign of Amen-em-ḥât I. On the

south-west wall of the main chamber of this tomb is an inscription which contains the cartouches of Amen-em-hât I, and which states that Khnemu-hetep I went on an expedition with his king in boats to some country, probably to the south.


**No. 15. Tomb of Baqet III**, governor of the nome of Meḥ. Baqet held the rank of "ḥā," or "duke," and flourished before the rule of the kings of the XIIth dynasty. This tomb contains seven shafts leading to mummy chambers. The North Wall is ornamented with some interesting scenes in which men and women are seen engaged in various handicrafts and occupations, and the deceased is seen enjoying himself hunting in the desert, and fishing in the Nile. On the East Wall wrestling scenes are painted, and over 200 positions are illustrated; below these are illustrations of the events of a pitched battle. On the South Wall are scenes connected with the work on Baqet's estates, and pictures of men engaged in their work or amusements.

**No. 17. Tomb of Khati**, governor of the nome of Meḥ, and commandant of the Eastern Desert; the main chamber is crossed by two rows of three quatrefoil columns of the lotus-bud type, and of these two remain perfect. Each column represents four lotus stems with unopened buds, tied together below the buds, and is brilliantly painted in red, blue, and yellow. This tomb contains two shafts leading to mummy chambers, and is decorated with a large number of scenes which have, however, much in common with those in the other tombs already described.

In December, 1902, Mr. John Garstang began a systematic excavation of the cemetery at Beni-Ḥasân, or at least of that portion of it which remained untouched by the Egypt Exploration Fund. By May, 1903, the number of tombs which he examined was about 500, and by March, 1904, this number had risen to 888. A description of certain typical tombs was published by him in *Annales du Service*, tom. v, p. 215 ff., and we are promised a full account of his operations in a volume which we hope will appear at no distant date.

**Rôda**, 176 miles from Cairo, the seat of a large sugar manufactory, lies on the west bank of the river, just opposite Shêkh 'Abâdah, or **Antinoë**, a town built by Hadrian, and named by him after his favourite Antinous, a Bithynian youth, who was drowned here in the Nile. To the south of Antinoë lies the Coptic convent of **Abu Honnês** (Father

John), and in the districts in the immediate neighbourhood are the remains of several Coptic buildings which date back to the fourth century of our era. A little to the south-west of Rôda, lying inland, are the remains of the city of Hermopolis Magna, called in Egyptian *Khemennu*, in Coptic Shmûn, and in Arabic E-hmûnên; the tradition which attributes the building of this city to Eshmûn, son of Mişr, is worthless. The Greeks called it Hermopolis, because the Egyptians there

worshipped Thoth, , the scribe of the gods, who was

named by the Greeks Hermes. A little distance from the town is the spot where large numbers of the ibis, a bird sacred to Thoth, were buried.

About five miles south of Antinoë, and seven miles from Eshmûnên in a direct line across the Nile, on the north side of the rocky valley behind the modern Coptic village of **Dêr Al-Nakhlah**, is a very important group of ancient Egyptian tombs at the place called **Al-Barsha**. The most important of these is the **Tomb of Teḥuti-ḥetep**, the chief of the XVth nome of Upper Egypt, who flourished during the reigns of Amen-em-ḥât II, Usertsen II, and Usertsen III, in the XIIth dynasty. The façade consists of two fine columns with palm-leaf capitals, supporting a massive architrave, all coloured pink, and marbled with pale green to represent rose granite; the ceiling is painted blue and studded with quatrefoils, and the walls were sculptured with hunting and other scenes. The main chamber measures 25 feet by 20 feet by 13½ feet, and on the upper part of the left-hand wall is the famous painting of the "Colossus on a Sledge," in which we see a huge alabaster statue of the deceased being dragged along by nearly 200 men. This statue, we are told in the inscriptions, was 13 cubits in height, *i.e.*, nearly 21 feet, and it must have weighed about 60 tons; the work of transporting this mass from the mountain many miles distant, where it was quarried, must have been enormous. Of Teḥuti-ḥetep's career little is known, but the wealth and position of the man are sufficiently indicated by the fact that he was able to undertake such a work. The tomb was discovered by Messrs. Mangles and Irby about August 26th, 1817.

**Melâwî**, 185 miles from Cairo, is situated on the west bank of the river; it is the Manlau of Coptic writers, and there were many Christian churches in the town, among others one


dedicated to Abatir, one to Mercurius, one to St. George, one to Gabriel the Archangel, one to Raphael the Archangel, and two to the Virgin and to Michael the Archangel.

Passengers by rail alight at Der Mawâs for **Haggî Kandîl**, or **Tell al-'Amarna**, 195 miles from Cairo. It lies on the east bank of the river, about five miles from the ruins of the city built by Khu-en-âten, Amenophis IV, the famous "heretic" king of the XVIIIth dynasty, whose prenomen was Neferkheperu-Râ uâ-en-Râ. Amenophis IV was the son of Amenophis III, by Thi, the daughter of Iuâa and Thuâu, whose tomb was discovered by Mr. T. M. Davis in 1905. When the young prince Amenophis IV grew up, it was found that he had conceived a rooted dislike to the worship of Âmen-Râ, the king of the gods and great lord of Thebes, and that he preferred the worship of the disk of the sun to that of Âmen-Râ; as a sign of his opinions he called himself "spirit of Âten," and "beloved of Âten," instead of the usual and time-honoured "beloved of Âmen." In answer to the objections of the priesthood of Âmen, the king ordered the name of Âmen-Râ to be chiselled out of all the monuments, even from his father's names. Rebellion then broke out, and Khu-en-âten thought it best to leave Thebes, and to found a new city for himself at a place between Memphis and Thebes, now called Tell al-Amarna. The famous architect Bek, whose father Men served under Amenophis III, designed the temple buildings, and in a very short time a splendid town, with beautiful granite sculptures, sprang out of the desert. As an insult to the priests and people of Thebes, he built a sandstone and granite temple at Thebes in honour of the god Harmachis. When Khu-en-âten's new town, Khut-âten, "the spirit (?) of the sun's disk," was finished, his mother Thi came to live there; and here the king passed his life quietly with his mother, wife, and seven daughters. He died leaving no male issue, and each of the husbands of his daughters became king.

The length of the king's reign does not seem to have been more than 12 or 15 years, and certainly long before the reign of Rameses II the beautiful city which Khu-en-Âten built had been made to fall into ruins. Fortunately, however, the ruins are very instructive, and they allow visitors to follow its plan with success. In 1887 a number of important **cuneiform tablets** were found by a native woman near the palace, and most of these may be seen in the Museums of London, Berlin, and

Cairo. They are inscribed with letters and despatches from kings of countries in and about Mesopotamia and from governors of cities in Palestine and Syria, and those from the last-named countries show that, whilst the heretic king was occupying himself with theological problems and artistic developments, his Empire was falling to pieces. Among the tombs of special interest are :—(*Northern Group*) No. 1. Tomb of **Pa-nehsi**, which seems to have been used as a church by the Copts ; No. 2. Tomb of **Pentu**, inscribed with a hymn to **Âten** ; No. 3. Tomb of **Meri-Râ**, which is probably the most characteristic of the period, with sacrificial scenes, hymns to **Âten**, plans of houses, and scenes of the crowning of officials ; No. 4. Tomb of **Ââhmes**, with a hymn to **Âten** ; No. 5. Tomb of an unknown official which was being built when King **Râ-sâa-ka** came to the throne ; and No. 7, a tomb which mentions the receipt of tribute from vassal nations. The scenes and portraits in this tomb are of great interest. (*Southern Group*.) The Tomb of **Tutu**, with hymns to **Âten** ; and the Tomb of **Ai**, the successor of King **Khu-en-Âten**. The **Tomb of Khu-en-Âten** lies at a considerable distance from the river, and it is chiefly interesting on account of the scenes of sun-worship which are depicted in it.

**Gebel Abû Fêdah**.—Seventeen miles south of **Haggî Kandîl**, 209 miles from Cairo, on the east side of the river, is the range of low mountains about 12 miles long known by this name. Lying a little distance inland is the village of **Al-Kuşiyah**, which marks the site of the Greek city of

**Cusae**, the Qes  of the hieroglyphic texts, and the capital of the XIVth nome of Upper Egypt. The name seems to mean, “the town of the mummy bandages.” According to **Ælian** (H.A. x, 27), the goddess of the city was worshipped under the form of a white cow. Towards the southern end of this range there are some crocodile mummy pits.

**Manfalût**, 220 miles from Cairo on the west bank of the Nile, occupies the site of an ancient Egyptian town. **Leo Africanus** says that the town was destroyed by the Romans, and adds that it was rebuilt under **Muhammadan** rule. In his time he says that huge columns and buildings inscribed with hieroglyphs were still visible. The Coptic name **Ma-en-balot**, “place of the sack,” is the original of its Arabic name to-day. Quite close on the east bank is **Ma'abdah**, in the

hills of which was found a burial place full of mummies of **Crocodiles.**

**Asyût**,  $249\frac{1}{2}$  miles from Cairo, with 42,012 inhabitants, is the capital of the province of the same name, and the seat of the Inspector-General of Upper Egypt; it stands on the site of the ancient Egyptian city called *Saut*, whence the Arabic name Siût or Asyût, and the Coptic Siôut. The Greeks called the city Lycopolis, or "wolf city," probably because the jackal-headed Anubis was worshipped there. In ancient Egyptian times the sacred name of the city was Per-Ânpu, and it formed the capital of the XVIIth or Anubis nome of Upper Egypt. Asyût is a large city, with spacious bazaars and fine mosques; it is famous for its red pottery and for its market, held every Sunday, to which wares from Arabia and Upper Egypt are brought. The **American Missionaries** have a large establishment, and the practical, useful education of the natives by these devoted men is carried on here, as well as at Cairo, on a large scale. The Asyût Training College was specially established to provide and prepare workers to carry on the educational and evangelistic operations of the Evangelical community in Egypt, and nearly all the male teachers, in number 215, have been trained in it. At the end of 1898 there were 604 boarders and day scholars in the institution, who represented 112 towns and villages, and came from all parts of Egypt. In the same year the American Mission had in all Egypt 180 schools with 11,872 pupils, and 295 teachers, and of its Protestant community 365 per 1,000 knew how to read, as against 48 per 1,000 of the entire population in Egypt. If the evangelical community were deducted from the entire population, the latter figure would become smaller still. Of the males of the evangelical community in Egypt, 521 per 1,000 knew how to read, and of the females, 200 per 1,000. The number of the stations belonging to the Mission, including churches, is 207, and in 1898 the pupils paid 26,741 dollars in tuition fees. In recent years the work of the Mission has extended in all directions, and it has now a flourishing station on the Sobat River in the Sûdân.\*

The Arabic geographers described Asyût as a town of considerable size, beauty, and importance, and before the abandon-

\* The history of the work which the Mission has carried on with such conspicuous success is modestly told by Dr. Andrew Watson in the "American Mission of Egypt, 1854-1896," Pittsburgh, 1898.



ment of the Sûdân by the Khedive all caravans from that region stopped there. In the hills to the west of the town are a number of ancient Egyptian tombs, which date back as far as the VIIIth dynasty. The most important of these are the tombs of Khati and Tef-âb. A large number were destroyed during the last century for the sake of the limestone which forms the walls. When M. Denon stayed here he said that the number of hieroglyphic inscriptions which cover the tombs was so great that many months would be required to read and many years to copy them. The disfigurement of the tombs dates from the time when the Christians took up their abode in them.

The **Barrage at Asyûṭ** has already been described in a separate section of this work (*see* pages 92-95).

Fifteen miles farther south is the Coptic town of **Abu Tîg**, the name of which appears to mean "granary"; and  $14\frac{1}{2}$  miles beyond, 279 miles from Cairo, is **Kau al-Kabîr** (the  $\Upsilon\text{K}\omega\text{O}\Upsilon$  of the Copts), which marks the site of **Antaeopolis**, the capital of the Antaeopolite nome in Upper Egypt. The temple which formerly existed here was dedicated to Antaeus, the Libyan wrestler, who fought with Hercules; he was the son of Poseidon and Ge, and was invincible as long as he remained in contact with his mother earth. In the plain close by it is said by Diodorus that the battle between Horus, the son of Osiris and Isis, and Set or Typhon, the murderer of Osiris, took place; Typhon was overcome, and fled away in the form of a crocodile. In Christian times Antaeopolis was the seat of a bishop.

**Ṭahṭah**,  $29\frac{1}{2}$  miles from Cairo, contains some interesting mosques, and is the home of a large number of Copts, in consequence of which, probably, the town is kept clean.

**Sûhâg**,  $317\frac{1}{2}$  miles from Cairo, with 13,930 inhabitants, is the capital of the province of Girgah; near it are the White and Red Monasteries. The Dêr al-Abyaḍ or "**White Monastery**," so called because of the colour of the stone of which it is built, but better known by the name of Amba Shenûdah, is situated on the west bank of the river near Sûhâg,  $317\frac{1}{2}$  miles from Cairo. The convent was built by the Empress Helena, in the ancient Egyptian style. The walls slope inwards towards the summit, where they are crowned with a deep overhanging cornice. The building is of an oblong shape, about 200 feet in length by 90 feet wide, very well built of fine blocks of stone; it has no windows outside larger than loop-

holes, and these are at a great height from the ground. Of these there are 20 on the south side and nine at the east end. The monastery stands at the foot of the hill, on the edge of the Libyan desert, where the sand encroaches on the plain. There were formerly six gates; the single entrance now remaining is called the "mule gate," because when a certain heathen princess came riding on a mule to desecrate the church, the earth opened and swallowed her up. The walls enclose a space measuring about 240 feet by 133 feet. The convent was dedicated to Shenûti, who was born A.D. 333; he died at midday on July 2nd, A.D. 451! The library once contained over a hundred parchment books, but these were destroyed by the Mamlûks when they last sacked the convent. In this monastery the bodies of St. Bartholomew and Simon the Canaanite are said to be buried, but the body of its founder was laid in the monastery which stood on the Mountain of Athribis, a name derived from the Egyptian *Het-er-pât*.

The *Dêr al-Aḥmar* or "**Red Monastery**," so called because of the red colour of the bricks of which it is built, was also built by the Empress Helena; it is smaller and better preserved than the White Monastery, and was dedicated to the Abba Bêsa, the disciple and friend of Shenûti. The pillars of both churches were taken from Athribis, which lay close by; the orientation of neither church is exact, for their axes point between north-east and north-east by east. The ruined church of Armant near Thebes is built on the same model.

All lovers of Coptic buildings will be grateful to Lord Cromer for the promptitude which he has shown in connection with the repairing of these monasteries, which contain the two most important churches in Egypt. Mr. Somers Clarke called attention to the ruined state of the monasteries, and very soon after Herz Bey, Architect to the Comité de Conservation, took steps to preserve the buildings and to clear out the squalid houses which had been built up within the walls. The Egyptian Government granted £E.4,000 for the work of restoration, and to this sum the Coptic Patriarch added £E.1,000.


A few miles south of Sûhâg, on the east bank of the river, lies the town of **Akhmîm**, with over 28,000 inhabitants, called Panopolis by the Greeks; Strabo and Leo Africanus say that it was one of the most ancient cities of Egypt. The ithyphallic god Âmsu, identified by the Greeks with Pan, was worshipped here, and the town was famous for its linen

weavers and stone cutters. Its Egyptian name was *Āpu*. Of this city Herodotus (ii, 91) says : “There is a large city called Chemmis (*i.e.*, Panopolis), situate in the Thebaic district, near Neapolis, in which is a quadrangular temple dedicated to Perseus the son of Danaë; palm-trees grow round it, and the portico is of stone, very spacious, and over it are placed two large stone statues. In this enclosure is a temple, and in it is placed a statue of Perseus. The Chemmitae affirm that Perseus has frequently appeared to them on earth, and frequently within the temple, and that a sandal worn by him is sometimes found, which is two cubits in length; and that after its appearance, all Egypt flourishes. They adopt the following Grecian customs in honour of Perseus: they celebrate gymnastic games, embracing every kind of contest; and they give as prizes, cattle, cloaks, and skins. When I enquired why Perseus appeared only to them, and why they differed from the rest of the Egyptians in holding gymnastic games, they answered, ‘Perseus derived his origin from their city; for that Danaus and Lynceus, who were both natives of Chemmis, sailed from there into Greece’; and tracing the descent down from them, they came to Perseus; and that he coming to Egypt, for the same reason as the Greeks allege, in order to bring away the Gorgon’s head from Libya, they affirmed that he came to them also and acknowledged all his kindred; and that when he came to Egypt he was well acquainted with the name of Chemmis, having heard it from his mother; they add, that by his order they instituted gymnastic games in honour of him.” Akhmîm is still famous for its linen weavers, who seem to have inherited the skill of their predecessors in making many coloured woven fabrics. The city is also famous as the birth place of Nonnus, the poet, A.D. 410, and as the burial place of Nestorius, A.D. 450. This wretched man was banished first to Petra, in Arabia, and then to the Oasis of Khârga in 435; he was seized by the Blemmyes and carried off, but eventually found his way to Panopolis. He was again banished and tortured by sufferings and privations, and at length died of a disease in the course of which his tongue was eaten by worms; his religious opponents declared that rain never fell on his tomb. In ancient days Akhmîm had a large population of Copts, and large Coptic monasteries stood close by. The Necropolis of Akhmîm was discovered by M. Maspero in 1882-3.

**Al-Menshâh**, on the west bank of the river, 328½ miles

from Cairo, stands on the site of a city which is said to have been the capital of the Panopolite nome ; its Coptic name was Psôî. In the time of Shenûti the Blemmyes, a nomad warlike Ethiopian tribe, invaded Upper Egypt, and having acquired much booty, they returned to Psôî or Al-Menshâh, and settled down there.

**Girgah**, with 17,271 inhabitants, on the west bank of the river, 34 $\frac{1}{2}$  miles from Cairo, has a large Christian population, and is said to occupy the site of the ancient This, whence sprang the first dynasty of historical Egyptian kings. A few miles further on is Al-Balyanâ, البليانا, where travellers usually start for Abydos.

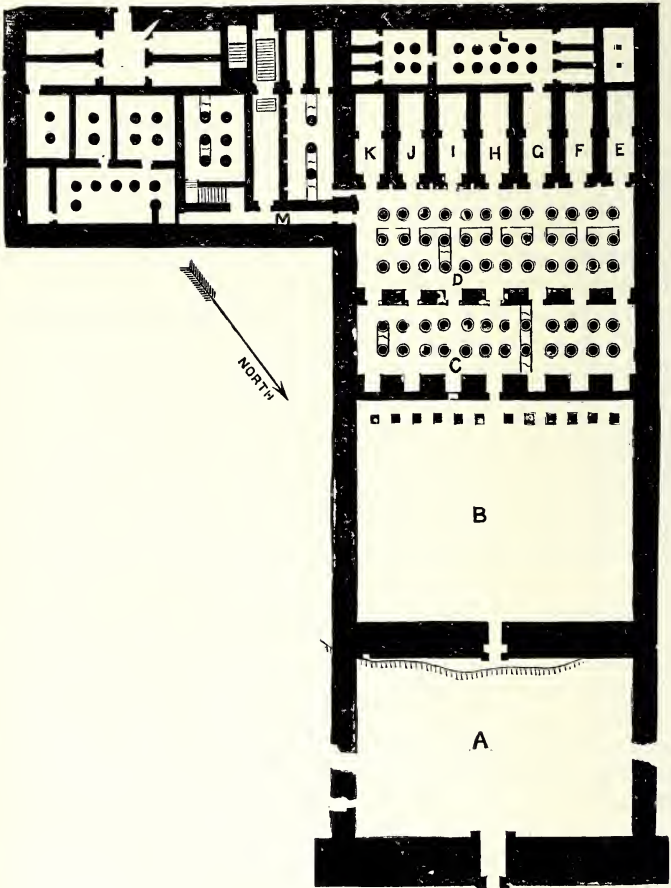
**Abydos**,\* in Egyptian , Abtu, Arabic 'Arâbat al-Madfûnah, on the west bank of the Nile, was one of the most renowned cities of ancient Egypt ; it was famous as the chief seat of the worship of Osiris in Upper Egypt, and the chief sanctuary of this god was here. The town itself was dedicated to Osiris, and the temple in it, wherein the most solemn ceremonies connected with the worship of this god were celebrated, was more revered than any other in the land. Tradition declared that the head of Osiris was preserved at Abydos. The town and its necropolis were built side by side, and the custom usually followed by the Egyptians in burying their dead away from the town in the mountains was not followed in this case. The town of Abydos, a small town even in its best time, was built upon a narrow tongue of land situated between the canal, which lies inland some few miles, and the desert, and owed its importance solely to the position it held as a religious centre ; from this point of view it was the second city in Egypt. The necropolis of Abydos is not much older than the VIth dynasty, and the tombs found there belonging to this period are of the maṣṭaba class. During the XIth and XIIth dynasties the tombs took the form of small pyramids, which were generally built of brick, and the ancient rectangular form of tomb was revived during the XVIIIth dynasty. Abydos attained its greatest splendour under the monarchs of the XIth and XIIth dynasties, and though its plain was used as a burial ground so late as Roman times, it became of little or no account so early as the time of Psammetichus I. It has often been assumed that the town of Abydos is to be identified with This, the home of Menes, the

\* In ancient times the name was pronounced Abȳdos, and not Abȳdos.

first historical king of Egypt ; the evidence derived from the exhaustive excavations made by M. Mariette does not support this assumption. No trace of the shrine of Osiris, which was as famous in Upper Egypt as was the shrine of the same god at Busiris in Lower Egypt, has been found in the temple ; neither can any trace be discovered of the royal tombs which Rameses II declares he restored. Plutarch says that wealthy inhabitants of Egypt were often brought to Abydos to be buried near the mummy of Osiris, and curiously enough, the tombs close to certain parts of the temple of Osiris are more carefully executed than those elsewhere. Of Abydos Strabo says (Bk. xvii, cap. i, sec. 42) : “ Above this city (Ptolemaïs) is “ Abydos, where is the palace of Memnon, constructed in a “ singular manner, entirely of stone, and after the plan of the “ Labyrinth, which we have described, but not composed of “ many parts. It has a fountain situated at a great depth. “ There is a descent to it through an arched passage built “ with single stones of remarkable size and workmanship. “ There is a canal which leads to this place from the great “ river. About the canal is a grove of Egyptian acanthus, “ dedicated to Apollo. Abydos seems once to have been a “ large city, second to Thebes. At present it is a small town. “ But if, as they say, Memnon is called Ismandes by the “ Egyptians, the Labyrinth might be a Memnonium, and the “ work of the same person who constructed those at Abydos “ and at Thebes ; for in those places, it is said, are some “ Memnonia. At Abydos Osiris is worshipped ; but in the “ temple of Osiris no singer, nor player on the pipe, nor on “ the cithara, is permitted to perform at the commencement “ of the ceremonies celebrated in honour of the god, as is “ usual in rites celebrated in honour of the gods ” (Bk. xvii, 1, 44, Falconer’s translation). The principal monuments which were brought to light by the excavations of M. Mariette at Abydos are :—

1. The **Temple of Seti I**, better known as the **Memnonium** ; it is built of fine white calcareous stone upon an artificial foundation made of stone, earth, and sand, which has been laid upon a sloping piece of land ; it was called Menmaât-Râ, after the prenomens of its builder. The Phœnician *graffiti* show that the temple must have ceased to be used at a comparatively early period. It would seem that it was nearly finished when Seti I died, and that his son Rameses II

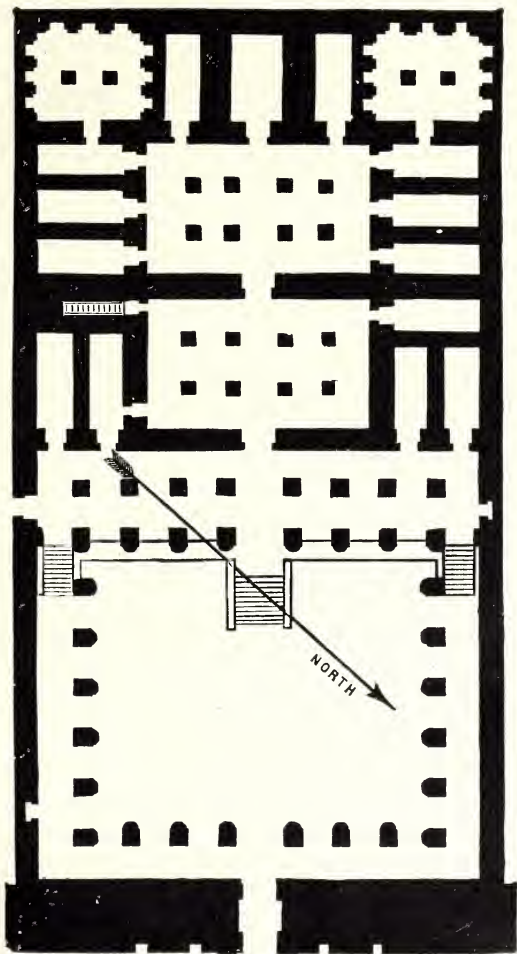
only added the pillars in front and the decoration. Its exterior consists of two courts, A and B, the wall which divides them, and the façade; all these parts were built by Rameses II. The



Plan of the Temple of Seti I at Abydos (Mariette).

pillars are inscribed with religious scenes and figures of the king and the god Osiris. On the large wall to the south of the central door is an inscription in which Rameses II relates all that he has done for the honour of his father's memor

how he erected statues of him at Thebes and Memphis, and how he built up the sacred doors. At the end of it he gives a brief sketch of his childhood, and the various grades of rank



Plan of the Temple of Rameses II at Abydos.

and dignities which he held. In the interior the first hall, c, is mainly of the time of Rameses II, but it is possible to see under

the rough hieroglyphics of this king the finer ones of Seti I; this hall contains 24 pillars, arranged in two rows. The scenes on the walls represent figures of the gods and of the king offering to them, the names of the nomes, etc., etc. The second hall, D, is larger than the first, the style and finish of the sculptures are very fine, the hieroglyphics are in relief, and it contains 36 columns, arranged in three rows. From this hall seven short naves dedicated to Horus, Isis, Osiris, Amen, Harmachis, Ptah, and Seti I respectively, lead into seven vaulted chambers, E, F, G, H, I, J, K, beautifully shaped and decorated, which are dedicated to the same beings. The scenes on the walls of six of these chambers represent the ceremonies which the king was supposed to perform in them daily; those in the seventh refer to the apotheosis of the king. At the end of chamber G is a door which leads into the sanctuary of Osiris, L, and in the corridor M is the famous **Tablet of Abydos**, which gives the names of 76 kings of Egypt, beginning with Menes and ending with Seti I.

2. The **Temple of Rameses II**; it was dedicated by this king to the god Osiris; it lies a little to the north of the temple of Seti I. Many distinguished scholars thought that this was the famous shrine which all Egypt adored, but the excavations made there by M. Mariette proved that it was not. It would seem that during the French occupation of Egypt in the early part of the last century this temple stood almost intact; since that time, however, so much damage has been wrought upon it, that the portions of wall which now remain are only about 8 or 9 feet high. The fragment of the second Tablet of Abydos, now in the British Museum, came from this temple. The few scenes and fragments of inscriptions which remain are interesting, but not important.

A little to the north of the temple of Rameses II is a Coptic monastery, the church of which is dedicated to Amba Musas.

In recent years a number of excavations which have been productive of important results have been carried on near Abydos. In 1896 M. de Morgan discovered a number of remarkable tombs of the Neolithic Period at Al-'Amrah, about three miles to the east of Abydos. In 1895, 1896, and 1897 M. Amélineau excavated the tombs of a number of kings of the first three dynasties at Umm al-Ḳa'ab, which lies to the west of the necropolis of the Middle Empire, and in the course of his work at Abydos he also discovered a shrine which the ancient Egyptians placed on a spot where they seem to have







believed that the god Osiris was buried, or at any rate where some traditions declared he was laid. In the winter of 1899-1900 Professor Petrie also carried on excavations on M. Amélineau's old sites at Abydos, and recovered a number of objects of the same class as those found by M. Amélineau. The greater part of the site, however, still remains to be excavated, and it may be asserted confidently that the clearing of it will occupy several excavators for many years.

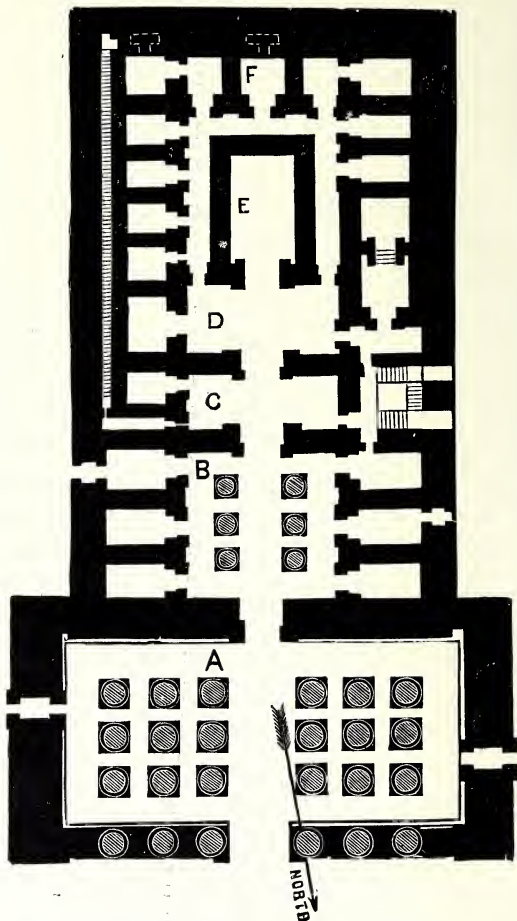
The next station reached is **Abû Tisht**, and the next **Farshût**, with 9,839 inhabitants, 368 miles from Cairo, on the west bank of the river. At **Nag' Hamâdî**, with 4,365 inhabitants, 373 miles from Cairo, is the iron railway bridge, 1,362 feet in length, across the Nile.

**Kaşr eş = Şayyâd**, or "the hunter's castle," 376 miles from Cairo, on the east bank of the river, marks the site of the ancient **Chenoboskion**, *i.e.*, the "Goose-pen," or place where geese were kept in large numbers and fattened for market. The Copts call the town Shenesêt, which is probably a corruption of some old Egyptian name, meaning the place where geese were fattened. The town is famous in Coptic annals as the place where Pachomius (he died about A.D. 349, aged 57 years) embraced Christianity, and a few miles to the south of it stood the great monastery of Tabenna, which he founded. In the neighbourhood are a number of interesting tombs of the Early Empire. Passing the stations **Al-Dab'ih**, and **Fâw Kiblî**, at mile 387 from Cairo **Dashna** is reached.

**Kenâ**, or **Kenah**, with 24,364 inhabitants, 405½ miles from Cairo, on the east bank of the river, is the capital of the province of the same name. This city is famous for its dates, and the tradé which it carries on in the porous ware drinking bottles, which are made here in myriads. The Arabic name for this kind of bottie is "kullah," كَلَّةٌ, which is commonly called gullah; its plural is either *kulal*, or *kilâl*, كِلَالٌ, or كِلَالٌ

A short distance from the river, on the west bank, a little to the north of the village of Denderah, stands the **Temple of Denderah**, which marks the site of the classical Tentyra or Tentyris, where the goddess Hathor was worshipped. During the Middle Empire great quantities of flax and linen fabrics were produced at Tentyra, and it gained some reputation thereby. In very ancient times Khufu, or Cheops, a king of the

IVth dynasty, founded a temple here, but it seems never to have become of much importance, probably because it lay so close to the famous shrines of Abydos and Thebes. The



Plan of the Temple at Denderah.

wonderfully preserved Temple now standing there is probably but little older than the beginning of our era ; indeed, it cannot, in any case, be older than the time of the later Ptolemies : hence

it must be considered as the architectural product of a time when the ancient Egyptian traditions of sculpture were already dead and nearly forgotten. It is, however, a majestic monument, and worthy of careful examination. Strabo says (Bk. xvii, ch. i, 44) of this town and its inhabitants: "Next to Abydos is . . . the city Tentyra, where the crocodile is held in peculiar abhorrence, and is regarded as the most odious of all animals. For the other Egyptians, although acquainted with its mischievous disposition, and hostility towards the human race, yet worship it, and abstain from doing it harm. But the people of Tentyra track and destroy it in every way. Some, however, as they say of the Psyllians of Cyrenæa, possess a certain natural antipathy to snakes, and the people of Tentyra have the same dislike to crocodiles, yet they suffer no injury from them, but dive and cross the river when no other person ventures to do so. When crocodiles were brought to Rome to be exhibited, they were attended by some of the Tentyritæ. A reservoir was made for them with a sort of stage on one of the sides, to form a basking place for them on coming out of the water, and these persons went into the water, drew them in a net to the place, where they might sun themselves and be exhibited, and then dragged them back again to the reservoir. The people of Tentyra worship Venus. At the back of the fane of Venus is a temple of Isis; then follow what are called Typhoneia, and the canal leading to Coptos, a city common both to the Egyptians and Arabians." (Falconer's translation.)

On the walls and on various other parts of the temples are the names of several of the Roman Emperors; the famous portraits of Cleopatra and Cæsarion her son are on the end wall of the exterior. Passing along a dromos for about 250 feet, the portico, A, supported by 24 Hathor-headed columns, arranged in six rows, is reached. Leaving this hall by the doorway facing the entrance, the visitor arrives in a second hall, B, having six Hathor-headed columns and three small chambers on each side. The chambers held the priestly apparel and stores of the temple. The two chambers, C and D, have smaller chambers on the right and left, E was the sanctuary, and in F the emblem of the god worshipped in the temple was placed. From a room on each side of C a staircase led up to the roof. On the ceiling of the portico is the famous "Zodiac," which was thought to have been made in ancient Egyptian times; the Greek inscription written in the

twenty-first year of Tiberius = A.D. 35, and the names of the Roman Emperors, have clearly proved that, like that at F'sneh, it belongs to the Roman time. The Zodiac from Denderah, now at Paris, was cut out, with the permission of Muḥammad 'Ali, in 1821, from the small temple of Osiris, generally called the "Temple on the Roof."

The **Iseium** is situated to the south of the temple of Hathor, and consists of three chambers and a corridor; near by is a pylon which was dedicated to Isis in the thirty-first year of Cæsar Augustus.

The **Mammisi**, or birth-house, was built by Augustus; this is the dwelling where the goddess was supposed to have brought forth the third person of the triad which was adored in the temple close by. The **Typhonium** stands to the north of the Temple of Hathor, and was so named because the god Bes,



figures of whom occur on its walls, was confused with

Typhon; it measures about 120 feet by 60 feet, and is surrounded by a peristyle of 22 columns. If time permits, the **Crypts** should be visited, for the late Ptolemaic bas-reliefs are of interest.

A few miles beyond Denderah, on the east bank of the river, lies the town of **Kuft**, the *Qebt* of the hieroglyphics, and Keft of the Copts, with 4,187 inhabitants; it was the principal city in the Coptites nome, and was the Thebaïs Secunda of the Itineraries. From Kuft the road which crossed the desert to Berenice on the Red Sea started, and the merchandise which passed through the town from the east, and the stone from the famous porphyry quarries in the Arabian desert, must have made it wealthy and important. It held the position of a port on the Nile for merchandise from a very early period; and there is no doubt that every Egyptian king who sent expeditions to Punt, and the countries round about, found Kuft most usefully situated for this purpose. A temple dedicated to the ithyphallic god Amsu, Isis, and Osiris, stood here. It was nearly destroyed by Diocletian A.D. 292. A copy of a medical papyrus in the British Museum states that the work was originally discovered at Coptos during the time of Cheops, a king of the IVth dynasty; thus it is certain that the Egyptians considered this city to be of very old foundation.

**Kûs**, with 12,646 inhabitants, 425 miles from Cairo, on the east bank of the Nile, marks the site of the city called

Apollinopolis Parva by the Greeks, and Qeset by the Egyptians. To the west of the city stood the monastery of St. Pistentius, who flourished in the seventh century, and the well of water which is said to have been visited by our Lord and the Virgin Mary and Joseph. The Copts built numbers of churches in the neighbourhood.

**NaḶāda**, with 6,231 inhabitants, 428 miles from Cairo, on the west bank of the river, nearly opposite the island of MaḶarah, was the home of a large number of Copts in early Christian times, and several monasteries were situated there. The four which now remain are dedicated to the Cross, St. Michael, St. Victor, and St. George respectively, and tradition says that they were founded by the Empress Helena; the most important of them is that of St. Michael. In 1897 M. de Morgan carried on some important excavations here, and discovered a large number of pre-historic tombs, and the tomb of a king called ĀḶa, who has, by some, been identified with Menā, the first King of the Ist dynasty.

---

#### IV.—THE TEMPLES AND TOMBS OF THEBES.

**Luxor**, 450 miles from Cairo, on the east bank of the river, is a small town with 12,000 inhabitants, and owes its importance to the fact that it is situated close to the ruins of the temples of the ancient city of Thebes. The name of Luxor is a corruption of the Arabic name of the place, El-Ukşûr, which means "the palaces."

About twenty-five years ago, Luxor was nothing more than a cluster of poorly built mud-houses, which stood close to the edge of the river bank, and inside the various courts of the Temple of Luxor. The village, as we may call it, was ill-kept and ill-scavenged, its alleys were unlit at nights, and it was not in a prosperous condition. In 1886 a great change came over the place, for, owing to the enterprise of **Messrs. Thos. Cook and Son**, British tourists began to come to Upper Egypt in comparatively large numbers, and prosperity for the town followed in their train. In December of that year Messrs. Thos. Cook and Son inaugurated a new line of steamers which ran at regular intervals from Cairo to Aswân and back. The advent of these steamers on the Nile marked a new era in the history of river travel in Egypt, and the late **Mr. John M. Cook**, who superintended their journeys personally, and devoted much time and care to every detail of their management, was the first to undertake the transformation of the dusty village of Luxor into a town suitable for European travellers to live in. He first caused steps to be built up the bank, the convenience of which the natives were not slow to perceive, and he improved the river front, and induced the local authorities to clean the streets and alleys, and to remove the stones which blocked the ways. He first enlarged and then rebuilt the old Luxor Hotel, and inaugurated improvements everywhere. Gradually the streets were widened, and as the trade which followed in the wake of his steamers grew, the natives began to build better houses for themselves, and European wares began to fill the bazaars. Quite early in the history of the modern development of Luxor, Mr. Cook founded a **hospital**, and hundreds of the sick and suffering gladly and promptly availed themselves of the medical assistance which he provided gratis. In this, as in many other things too numerous to mention, his sound advice, shrewd business capacity, and ready generosity, laid the foundation of the prosperity which

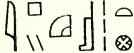


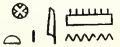
has subsequently come to Luxor. He encouraged the natives to learn new methods, and quietly and unostentatiously supported struggling local undertakings until they were established, and the trade which he enabled the natives to do with his steamers literally "made" scores of villages on both banks of the river.

The great organizer of the tourist traffic of Egypt was well called the "friend of the poor," and the "father of Luxor." Next came the excavations of the Temple of Luxor, begun by Prof. Maspero in 1883, and continued with conspicuous success by M. de Morgan. The houses inside the temple were pulled down, the road along the river front was widened, and the quay built, and several improvements were made at both ends of Luxor. The sacred lake of the temple of Mut, which had degenerated into a mere stagnant pool, was filled up, to the great benefit of the community. The advent of the railway from Cairo led to the introduction of carriages, and these have brought about a great improvement in the roads to Karnak and in those which traverse the town itself. The resultant of the forces of civilization which have been brought to bear on Luxor during the last few years, is a clean, well-kept town, and the waste of time, fatigue, and annoyance which used to accompany a prolonged series of visits to the temples on each side of the river are now things of the past. Nowhere in Egypt can time more profitably or more comfortably be spent than at Luxor. In recent years much has been done to improve the town by the natives themselves, and many of the new houses are substantial and comfortable dwellings. In the year 1906 a new and handsome mosque was built and dedicated to the service of Almighty God by a native of the town, Al-Ḥāgg Muḥammad Muḥassib Mûsa Ash-Shairî, who is descended from one of the Ashrâf or "nobles" of Mekka, who settled at Luxor in the fourteenth century, when Abû Ḥagâg, the builder of the old mosque, which stood in one of the temple courts, came to the town. The building stands in the heart of Luxor, and is 59 feet long, 52 feet wide, and 23 feet high; the height of the minaret is about 122 feet. The roof is supported by six columns of hard stone from Akhmim, and has six windows, three on the north side, two on the west side, and one on the south side; there are doors on the west, north, and south sides. Within the mosque is a Ḥanafiya, and the decoration is of a partly Muslim and partly ancient Egyptian character. Over the main door is

the inscription in Arabic: "In the Name of God, the Merciful, the Compassionate! Say: May God pray for the Apostle of God, and give him peace. He who buildeth for God a house of worship shall the face of God, the Most High, follow, and God shall build for him therein a house of Paradise. Al-Hâgg Muḥammad Muḥassib Mûsa Ash-Shairî founded this House of Assembly in the year of the Hijra 1323." Provision has been made for a garden, and when the buildings of the mosque are complete they will include a number of alms-houses.

In connexion with the **American Mission** at Luxor (Rev. Chauncey Murch, D.D.) must be mentioned the **Boarding School for Girls**. This new and commodious school, which stands on the right hand side of the road to Karnak, is managed by Miss C. M. Buchanan, assisted by Miss A. B. Atchison and Miss Jeanette Gordon, and was opened to receive boarders and day pupils on 24th February, 1905. It contained in 1905 about 52 boarders and 256 day pupils.

Ancient Thebes stood on both sides of the Nile, and was generally called in hieroglyphics Uast; that part of the city which was situated on the east bank of the river, and included the temples of Karnak and Luxor, appears to have been called  Aḥtī, whence the Coptic  $\text{ⲚⲁⲢⲎ}$  and the name Thebes have been derived. The cuneiform inscriptions and Hebrew Scriptures call it No, *i.e.*, Nut, "the City" (Ezek. xxx, 14), and No-Amon,\* *i.e.*, Nut-Āmen, "City of Amen" (Nahum iii, 8), and the Greek and Roman writers Diospolis Magna. It is certainly one of the oldest cities of Egypt, but its founder is unknown; some say that, like Memphis, it was founded by Menes, and others that it was a colony from Memphis. The proof of this statement is supplied by the results of the splendid excavations which have been made during the last few years by M. George Legrain. During the course of his work M. Legrain has discovered that the temple of Karnak of the XVIIIth dynasty stood upon the remains of one of the XIth and XIIth dynasties, and that this in turn covered the site of a temple which existed under the SECOND DYNASTY, which probably stood upon the ruins of a sanctuary of some

\* In Egyptian, , *Nut-Amen*.

god who was worshipped there in the Predynastic Period. In short, M. Legrain has added nearly 2,000 years to the life-history of the city of Thebes. It is certain, however, that it did not become a city of the first importance until after the decay of Memphis, and as the progress of Egyptian civilization was, in the Dynastic Period, from north to south, this is only what was to be expected.

The spot on which ancient Thebes stood is so admirably adapted for the site of a great city, that it would have been impossible for the Egyptians to overlook it. The mountains on the east and west sides of the river sweep away from it, and leave a broad plain on each bank of several square miles in extent. It has been calculated that modern Paris could stand on this space of ground. We have, unfortunately, no Egyptian description of Thebes, or any statement as to its size; it may, however, be assumed from the remains of its buildings which still exist, that the descriptions of the city as given by Strabo and Diodorus are on the whole trustworthy. The fame of the greatness of Thebes had reached the Greeks of Homer's age, and its "hundred gates" and 20,000 war chariots are referred to in *Iliad IX*, 381. The epoch in the history of Thebes best known to us begins with the XIIth dynasty, but the city did not reach its highest point of splendour until the rule of the XVIIIth and XIXth dynasties over Egypt; as, little by little, the local god *Âmen-Râ* became the great god of all Egypt, so his dwelling-place Thebes gained in importance and splendour. Its decline set in immediately after the death of Rameses III, B.C. 1200. The city suffered severely at the hands of Cambyses, who left nothing in it unburnt that fire would consume. Herodotus appears never to have visited Thebes, and the account he gives of it is not satisfactory; the account of Diodorus, who saw it about B.C. 57, is as follows: "Afterwards reigned Busiris, and eight of his posterity after him; the last of which (of the same name with the first) built that great city which the Egyptians call Diospolis, the Greeks Thebes; it was in circuit 140 stades (about 12 miles), adorned with stately public buildings, magnificent temples, and rich donations and revenues to admiration; and he built all the private houses, some four, some five stories high. And to sum up all in a word, made it not only the most beautiful and stateliest city of Egypt, but of all others in the world. The fame therefore of the riches and grandeur of this city was so


“noised abroad in every place, that the poet Homer takes notice of it. . . . Although there are some that say it had not 100 gates; but there were many large porches to the temples, whence the city was called *Hecatompylus*, 100 gates, for many gates: yet that it was certain they had in it 20,000 chariots of war; for there were 100 stables all along the river from Memphis to Thebes towards Libya, each of which was capable to hold 200 horses, the marks and signs of which are visible at this day. And we have it related, that not only this king, but the succeeding princes from time to time, made it their business to beautify this city; for that there was no city under the sun so adorned with so many and stately monuments of gold, silver, and ivory, and multitudes of colossi and obelisks, cut out of one entire stone. For there were four temples built, for beauty and greatness to be admired, the most ancient of which was in circuit 13 furlongs (about  $1\frac{1}{2}$  miles), and five and forty cubits high, and had a wall 24 feet broad. The ornaments of this temple were suitable to its magnificence, both for cost and workmanship. The fabric hath continued to our time, but the silver and the gold, and ornaments of ivory and precious stones were carried away by the Persians when Cambyses burnt the temples of Egypt. . . . There, they say, are the wonderful sepulchres of the ancient kings, which for state and grandeur far exceed all that posterity can attain unto at this day. The Egyptian priests say that in their sacred registers there are 47 of these sepulchres; but in the reign of Ptolemy Lagus there remained only 17, many of which were ruined and destroyed when I myself came into those parts.” (Bk. i, chaps. 45, 46, Booth’s translation, pp. 23, 24.)

Strabo, who visited Thebes about B.C. 24, says:—“Next to the city of Apollo is Thebes, now called Diospolis, ‘with her 100 gates, through each of which issue 200 men, with ‘horses and chariots,’ according to Homer, who mentions also its wealth; ‘not all the wealth the palaces of Egyptian ‘Thebes contain.’ Other writers use the same language, and consider Thebes as the metropolis of Egypt. Vestiges of its magnitude still exist, which extend 80 stadia (about nine miles) in length. There are a great number of temples, many of which Cambyses mutilated. The spot is at present occupied by villages. One part of it, in which is the city, lies in Arabia; another is in the country on the other side of the river, where is the Memnonium. Here are two colossal

“ figures near one another, each consisting of a single stone. One is entire ; the upper parts of the other, from the chair, are fallen down, the effect, it is said, of an earthquake. It is believed that once a day a noise as of a slight blow issues from the part of the statue which remains in the seat and on its base. When I was at those places with Ælius Gallus, and numerous friends and soldiers about him, I heard a noise at the first hour (of the day), but whether proceeding from the base or from the colossus, or produced on purpose by some of those standing around the base, I cannot confidently assert. For from the uncertainty of the cause, I am disposed to believe anything rather than that stones disposed in that manner could send forth sound. Above the Memnonium are tombs of kings in caves, and hewn out of the stone, about 40 in number ; they are executed with singular skill, and are worthy of notice. Among the tombs are obelisks with inscriptions, denoting the wealth of the kings of that time, and the extent of their empire, as reaching to the Scythians, Bactrians, Indians, and the present Ionia ; the amount of tribute also, and the number of soldiers, which composed an army of about a million of men. The priests there are said to be, for the most part, astronomers and philosophers. The former compute the days, not by the moon, but by the sun, introducing into the 12 months, of 30 days each, five days every year. But in order to complete the whole year, because there is (annually) an excess of a part of a day, they form a period from out of whole days and whole years, the supernumerary portions of which in that period, when collected together, amount to a day. They ascribe to Mercury (Thoth) all knowledge of this kind. To Jupiter, whom they worship above all other deities, a virgin of the greatest beauty and of the most illustrious family (such persons the Greeks call pallades) is dedicated. . . .”  
 (Bk. xvii, chap. 1, sec. 46, translated by Falconer.)

### Right or East Bank of the Nile :—

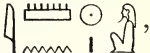


1. **The Temple of Luxor.**—Compared with Karnak, the temple of Luxor is not of the greatest importance, and until recent years the greater part of its courts and chambers was buried by the accumulated rubbish and mud, upon which a large number of houses stood. The excavation of the ruins of this temple was begun by M. Maspero, who, with the help of several hundred pounds collected by public subscription by the



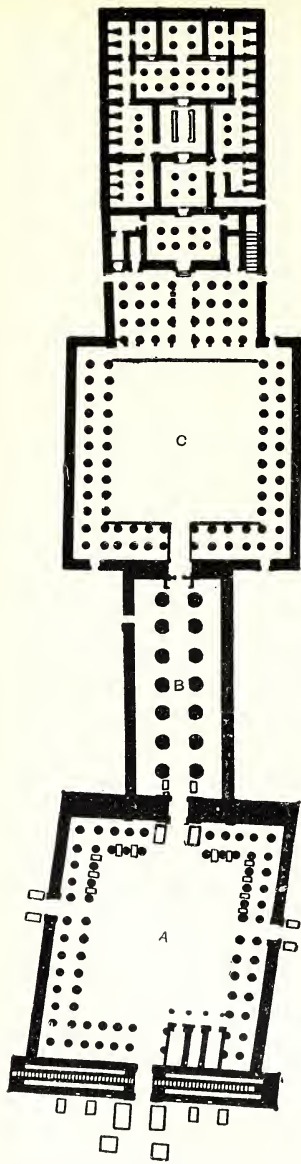
The Temple of Luxor, as it appeared about 1820.  
(From *Description de l'Égypte*, tom. iii, pl. 3.)

*Journal des Débats*, began the work in the winter of 1883, and it was prosecuted with such vigour that the natives almost resisted by force the removal of the soil upon which their houses stood. The residence of the British Consul Mustafa 'Aghâ actually stood inside the temple, and he and other owners of houses there were compensated when their dwellings were pulled down. In 1887 M. Grébaut, the successor of M. Maspero, continued the clearing, and shortly afterwards M. Grand Bey, a distinguished official of the Egyptian Government, and a skilled practical architect, was appointed to report on the means which ought to be taken to prevent the collapse of the temple remains, which was beginning to take place owing to the removal of the earth from the walls and pillars.

In 1888 and the following years much clearing was done, and many portions of the building were strengthened with modern masonry, and now it is possible for the visitor to walk about in the temple and get an idea of its general plan. The temple is built of sandstone, and stands, probably, upon the site of an earlier religious edifice; it formed an important part of the sacred buildings of Thebes, which

were dedicated to the Theban triad of Amen-Râ, , Mut, , and Khonsu, , and was called

“The House of Amen in the Southern Apt,” to distinguish it from “The House of Amen in the Northern Apt,” *ie.*, Karnak. It was built by Amenophis III about B.C. 1500, and was at that time the most beautiful temple in Egypt; it was nearly 500 feet long and about 180 feet wide, and was connected with Karnak by means of a paved way, on each side of which was arranged a row of rams with their faces turned towards its main axis. Soon after the death of Amenophis III, his son, the heretic king Amenophis IV, ordered the name and figure of the god Amen to be erased throughout the temple, and built a small shrine or chapel near his father's great work in honour of the god Aten. The building was not popular among the Egyptians, for on the death of Amenophis IV it was pulled down, and the stones were employed in other parts of the main edifice. Heru-em-heb and Seti I added a number of bas-reliefs, and Rameses II built the large colonnade, a large courtyard with porticoes, a pylon, two obelisks, and some colossal statues. This last king, in building the courtyard and pylon, made their

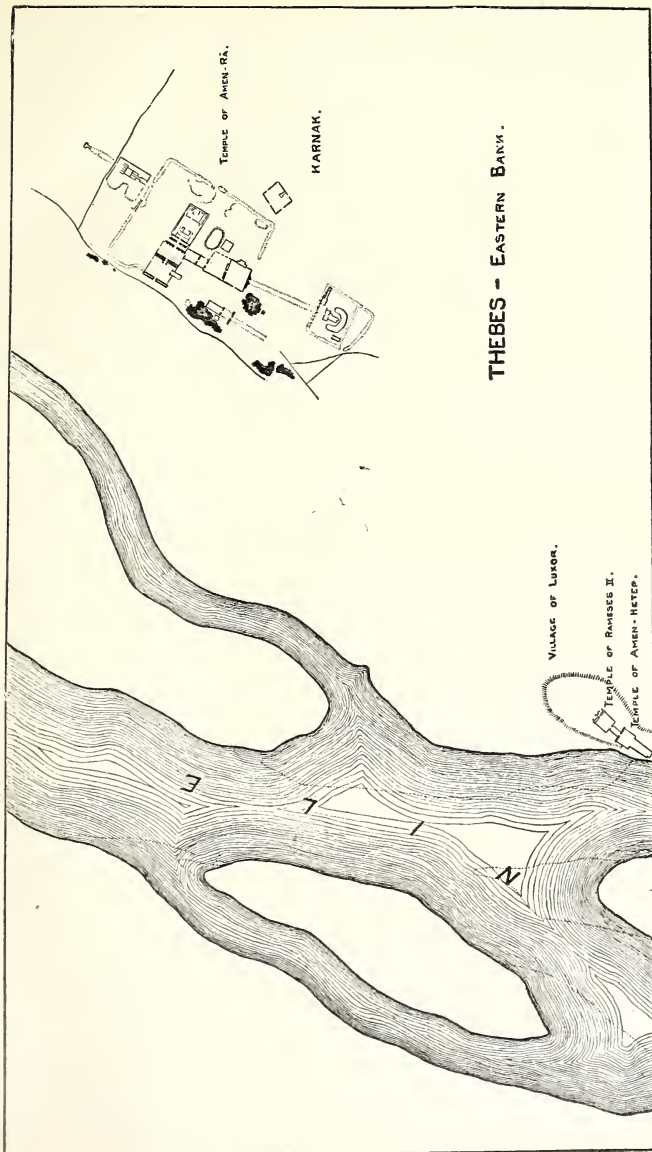


The Temple of Luxor.

axes to be in continuation of that of the paved way which led to Karnak, instead of that of the colonnade and other parts of the temple.

During the rule of the Persians over Egypt the temple was sacked and burnt, but under the Ptolemies the damage was partially made good; in B.C. 27 the temple was greatly damaged by the earthquake which wrecked many a noble temple and tomb in Egypt, and a little later the stones which had been thrown down from the walls and columns were employed in building a barrier to keep out the waters from the city. But the damage wrought by the Christians in the Luxor temple was, as at Dêr al-Baḥarî, terrible; for, not content with turning certain sections of it into churches, the more fanatical among them smashed statues, and disfigured bas-reliefs, and wrecked shrines with characteristic savage and ignorant zeal. When the Christians could afford to build churches for themselves they forsook the temple, and then the inhabitants of the town began to build mud houses for themselves in the courtyard and other parts of the building. As these fell down year by year, the natives, who never repair a building if they can help it, built new ones on the old sites, and thus the temple became filled with earth and rubbish. In the fourteenth century a mosque was built in the large courtyard of Rameses II by the descendants of a Muḥammadan





Temples on the Right or East Bank of the River.

saint, who is said to have flourished near Mecca either during the life of Muḥammad the Prophet or shortly after ; this saint was called Abu Ḥaggâg, and several families now living at Luxor claim him as an ancestor.

The **Obelisk**, hewn out of fine Aswân granite, is one of a pair which stood before the pylon of the temple and proclaimed the names and titles of Rameses II ; it is nearly 82 feet high. The companion obelisk now stands in the Place de la Concorde in Paris ; under the Commune an attempt was made to throw it down by the mob, but it failed. The front of the temple was ornamented with six colossal statues of Rameses II, four standing and two seated, but of the former three have been destroyed. The seated statues, one on each side of the door, were of black granite, and on the side of the throne of the one which now remains are conventional representations of members of vanquished nations.

The top of the **pylon** when first built was about 80 feet above the ground, and its width was nearly 100 feet ; each of its towers was hollow, and in their front walls were channels with sockets in the ground, in which large poles with flags flying from them were placed when Thebes was keeping a festival. The face of the pylon is covered with sculptures and texts which refer to the dedication of the pylon to Âmen-Râ, and to the victory of Rameses II over the Kheta. The battle, which took place near the city of Kadesh on the Orontes, resulted in the overthrow of a great confederation of Syrian tribes, and Rameses was greatly elated at his victory. Among the texts on the pylon is a description of the fight written by one **Pen-ta-urt**, and this poetical narrative of the momentous event was so much esteemed by the king that he ordered it to be inscribed on stelæ and many public buildings throughout the country. The outsides of the walls built by Rameses II are covered with scenes relating to the same campaign and describing the king in triumph.

The doorway of the **Court** of Rameses II (A) contains reliefs by **Shabaka**, a king of the XXVth dynasty, and in the north-west corner are the ruins of a small chapel which Rameses II built against the pylon ; a portico with two rows of pillars runs round most of the four sides. Of the reliefs on the walls some date from the reign of Amenophis III and Heru-em-heb, but most of them have been usurped by Rameses II ; here also are figures of personifications of geographical localities bearing offerings, and in the south-west

corner are figures of 17 of the sons of Rameses II, who are making offerings at the ceremony of the dedication of the pylon. These are followed by a number of sacrificial scenes. The columns of the portico are 72 in number, and have lotus capitals; on each is a relief representing Rameses II making an offering either to *Āmen-Rā*, or *Āmsu*, and some goddess. The little chapel in the north-west corner contains three chambers, which are dedicated respectively to *Āmen-Rā*, *Mut*, and *Khonsu*. On each side of the doorway which leads into the colonnade Rameses II placed a huge black granite statue of himself, and between the columns close by were 11 statues of himself in red granite; on the side of each of these last is a figure of one of his wives.

The **Colonnade** (B) beyond the courtyard of Rameses II is a part of the original building of Amenophis III, though the names of many other kings are found in it; but it is doubtful if any of the reliefs on the walls were made by him; the scenes represent the celebration of the festival of *Āmen-Rā*, the procession of sacred boats to the Nile and back, the ceremonies in the shrine, etc., and many of them date from the time of *Ĥeru-em-ĥeb*. The lotus columns, 14 in number, are massive but beautifully proportioned; they are about 51 feet high, and about 11 feet in diameter.

The **Court of Amenophis III** (C) is next reached. Round three sides of this runs a colonnade with two rows of columns, and the walls are decorated with reliefs belonging to various periods, from that of Amenophis III to that of Alexander and Philip. Beyond this courtyard is a hall containing 32 columns; the walls are ornamented with reliefs of various periods, and the occurrence of the names of several kings in this portion of the building shows that, in parts, it has been often repaired. To the left, between the last two columns, is an altar of the Roman period, with a Latin inscription dedicating it to the Emperor Augustus. Passing through the doorway, a chamber which originally had eight columns is entered; this was altered in several ways, and turned into a church by the Christians, who plastered over the interesting reliefs of the time of Amenophis III with lime, and then painted it with elaborate designs in bright colours. On each side of this chamber is a small chapel; that on the left was dedicated to *Mut*, and that on the right to *Khonsu*. Leaving the chamber which was turned into a Christian church, and passing through a smaller chamber

with four columns, the **shrine of Alexander the Great** is reached. In the time of Amenophis III it contained four columns, but these Alexander removed, and turned it into a shrine in place of the old shrine which was originally in the last room of the building. In the centre a rectangular building open at both ends was built, and within this was carefully preserved the sacred boat of Rā, wherein was seated a figure of the god. The walls of this shrine are ornamented with reliefs, in which Amenophis III is seen adoring the various gods of Thebes; the ceiling is decorated with figures of vultures and a large number of five-rayed stars painted in yellow on a blue ground. Through a doorway on the left in the sanctuary, and through a second doorway immediately on the left of it, the chamber on which is depicted the **Birth of Amenophis III** is reached; the roof of the chamber is supported by three columns with lotus capitals. Here on the west wall are the following scenes, arranged in three rows:—

*First or Lowest Row.*—(1) Khnemu, seated opposite Isis, fashioning the body of the young king and his *ka* or double upon a potter's wheel; he predicts that the child shall be king of Egypt. (2) Amen and Khnemu holding converse. (3) Amen and Mut-em-ua, wife of Thothmes IV, and mother of Amenophis III, holding converse in the presence of the goddesses Selq, or Serq, and Neith. In the text the god Amen declares that he had taken the form of the husband of Mut-em-ua, and that he is the father of the child who is to be born. (4) Amen and Thothmes IV. (5) Mut-em-ua being embraced by the goddess Isis in the presence of Amen. *Second or Middle Row.*—(1) Thoth telling the queen that Amen has given her a son. (2) The queen being great with child, is being sustained by Khnemu and Isis, who make her to breathe "life." (3) The child is born in the presence of Thoueris, the goddess of children, and Bes, the driver away of evil spirits from the bed of birth. (4) Isis offering the child to Amen, who addresses him as "son of the Sun." (5) The child Amenophis III seated on the knees of Amen, whilst his destiny is being decreed in the presence of Isis or Hathor; Mut offers to him a palm branch, at the end of which is the emblem of festivals. Amen declares that he will give him "millions of years, like the Sun." *Third or Top Row.*—(1) The queen seated on the bed of birth, and the child being suckled by Hathor in the form of

a cow. (2) The seven Hathors (?) and two goddesses. (3) The Niles of the South and North purifying the child. (4) Horus presenting the king and his *ka* to Amen. (5) The gods Khnemu and Anubis. (6) The king and his *ka* seated and standing before Amen. (7) The king seated on his throne. The scenes on the south wall refer to the acknowledgment of his sovereignty by the gods of Egypt. The remaining chambers of the temple are not of any special interest. It will be noted that the idea of the scenes of the Birth Chamber is copied from the temple of Hâtshepset at Dêr al-Bahârî.

**2. The Temple at Karnak.** The ruins of the buildings at Karnak are perhaps the most wonderful of any in Egypt, and they merit many visits from the traveller. It is probable that this spot was "holy ground" from a very early to a very late period, and we know that a number of kings from Usertsen I to Ptolemy IX lavished much wealth to make splendid the famous shrine of Amen in the Apts, and other temples situated there. The temples of Luxor and Karnak were united by an avenue about 6,500 feet long and 80 feet wide, on each side of which was arranged a row of sphinxes; from the fact that these monuments are without names, M. Mariette thought that the avenue was constructed at the expense of the priests or the wealthy inhabitants of the town, just as in later days the pronaos of the temple at Denderah was built by the people of that town. At the end of this avenue, to the right, is a road which leads to the so-called **Temple of Mut**, which was also approached by an avenue of sphinxes. Within the enclosure there stood originally two temples, both of which were dedicated to Amen, built during the reign of Amenophis III; Rameses II erected two **obelisks** in front of the larger temple. To the north-west of these a smaller temple was built in Ptolemaic times, and the ruins on one side of it show that the small temples which stood there were either founded or restored by Rameses II, Osorkon, Thekeleth, Sabaco, Nectanebus I, and the Ptolemies. Behind the temple enclosure are the remains of a temple dedicated to **Ptah of Memphis** by Thothmes III; the three doors behind it and the courts into which they lead were added by Sabaco, Tirhakah, and the Ptolemies.

Returning to the end of the avenue of sphinxes which leads from Luxor to Karnak, a second smaller avenue ornamented with a row of ram-headed sphinxes on each side is entered; at

the end of it stands the splendid pylon built by Ptolemy IX, Euergetes II. Passing through the door, a smaller avenue of sphinxes leading to the temple built by Rameses III is reached ; the small avenue of sphinxes and eight of its columns were added by Rameses XII. This temple was dedicated to **Khonsu**, and appears to have been built upon the site of an ancient temple of the time of Amenophis III. To the west of this temple is a smaller temple built by Ptolemy IX, Euergetes II.

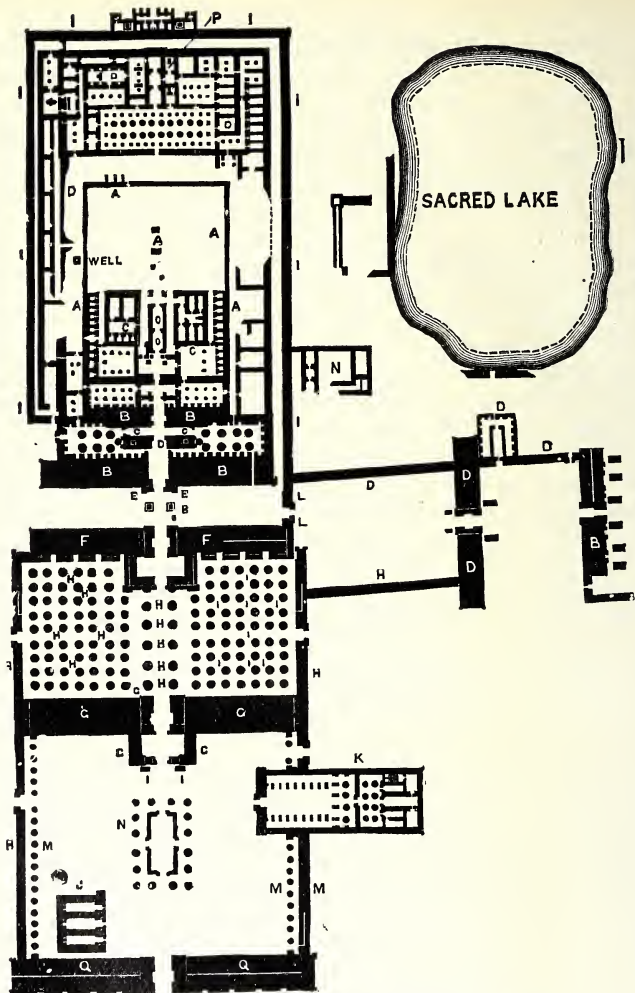
3. The great **Temple of Amen at Karnak** fronted the Nile, and was approached by means of a small avenue of ram-headed sphinxes which were placed in position by Rameses II. Passing through the first propylon, a court or hall, having a double row of pillars down the centre, is entered ; on each side is a corridor with a row of columns. On the right hand (south) side are the ruins of a temple built by Rameses III, and on the left are those of another built by Seti II. This court or hall was the work of Shashanq, the first king of the XXII<sup>nd</sup> dynasty. On each side of the steps leading through the second pylon was a colossal statue of Rameses II ; that on the right hand side has now disappeared.

Passing through this pylon, the famous "**Hall of Columns**" is entered. The 12 columns forming the double row in the middle are about 60 feet high and about 35 feet in circumference ; the other columns, 122 in number, are about 40 feet high and 27 feet in circumference. Rameses I set up one column, Seti I, the builder of this hall, set up 79, and the remaining 54 were set up by Rameses II. It is thought that this hall was originally roofed over. At the end of it is the third propylon, which was built by Amenophis III, and served as the entrance to the temple until the time of Rameses I. Between this and the next pylon is a narrow passage, in the middle of which stood two **obelisks** which were set up by Thothmes I ; the southern one is still standing, and bears the names of this king, but the northern one has fallen,\* and its fragments show that Thothmes III caused his name to be carved on it. At the southern end of this passage are the remains of a gate built by Rameses IX. The fourth and fifth pylons were built by Thothmes I. Between them stood 14 columns, six of which were set up by Thothmes I, and eight by Amenophis II, and two granite obelisks ; one of the obelisks

\* It was standing when Pococke visited Egypt in 1737-1739.

still stands. They were hewn out of the granite quarry by the command of **Hātshepset**, the daughter of Thothmes I, and sister of Thothmes II and aunt of Thothmes III. This able woman set them up in honour of "father Amen," and she relates in the inscriptions on the base of the standing obelisk that she covered their tops with *tchām* metal, *i.e.*, gold containing a large proportion of silver, so that they could be seen from a very great distance, and that she had them hewn and brought down to Thebes in about seven months. These obelisks were brought into their chamber from the south side, and were 98 feet and 105 feet high respectively; the masonry round their bases is of the time of Thothmes III.

The sixth pylon and the two walls which flank it on the north and south are the work of Thothmes III, but Seti II, Rameses III, and Rameses IV have added their cartouches to them. On this pylon are inscribed a large number of geographical names of interest. Passing through it the visitor finds himself in a vestibule which leads into a red granite oblong chamber, inscribed with the name of Philip III of Macedon, which is often said to have formed the sanctuary. In the chambers on each side of it are found the names of Amenophis I, Thothmes I, Thothmes II, Hātshepset, and Thothmes III. The sanctuary stood in the centre of the large court beyond the two oblong red granite pedestals. In ancient days, when Thebes was pillaged by her conquerors, it would seem that special care was taken to uproot not only the shrine, but the very foundations upon which it rested. Some fragments of columns inscribed with the name of Usertsen I found there prove, however, that its foundation dates from the reign of this king. Beyond the sanctuary court is a large building of the time of Thothmes III. In it was found the famous **Tablet of Ancestors**, now in Paris, where this king is seen making offerings to a number of his royal ancestors. On the north side of the building is the chamber in which he made his offerings, and on the east side is a chamber where he adored the hawk, the emblem of the Sun-god Rā; this latter chamber was restored by Alexander II (of Egypt). Behind the great temple, and quite distinct from it, was another small temple. On the south side of the great temple was a lake which was filled by infiltration from the Nile; it appears only to have been used for processional purposes, as water for ablutionary and other purposes was drawn from the well on the north side of the interior of the temple. The lake was dug during the



Karnak under the Ptolemies. (From Mariette, *Karnak*, Pl. VII.)

- |  |   |
|--|---|
| A. Walls standing before the time of Thothmes I. | I. Columns, walls, and statues of Rameses II.           |
| B. Pylons built by Thothmes I.                   | J. Temple of Seti II.                                   |
| C. Walls and obelisks of Hätsheset.              | K. Temple of Rameses III.                               |
| D. Walls, pylon, etc., of Thothmes III.          | L. Gateway of Rameses IX.                               |
| E. Gateway of Thothmes IV.                       | M. Pillars and walls of the XXII <sup>nd</sup> dynasty. |
| F. Pylon of Amenophis III.                       | N. Pillars of Tirhakah.                                 |
| G. Pylon of Rameses I.                           | O. Corridor of Philip III of Macedon.                   |
| H. Walls and columns of Seti I.                  | P. Chamber and shrine of Alexander II.                  |
|  | Q. Pylon built by the Ptolemies.                        |



reign of Thothmes III, and its stone quays probably belong to the same period.

Passing through the gate at the southern end of the passage in which stands the obelisk of Hātšepset, a long avenue with four pylons is entered; the first was built by Thothmes III, the second by Thothmes I, and the third and fourth by Heru-em-heb. Between these last two, on the east side, stood a temple built by Amenophis II. On the north side of the Great Temple are the ruins of two smaller buildings which belong to the time of the XXVIth dynasty.

The outside of the north wall of the Great Hall of Columns is ornamented with some interesting scenes from the battles of Seti I against the peoples who lived to the north-east of Syria and in Mesopotamia, called Shasu, Rutennu, and Kharu. The king is represented as having conquered all these people, and returning to Thebes laden with much spoil and bringing many captives. It is doubtful if the events really took place in the order in which they are depicted; but the fidelity to nature, and the spirit and skill with which these bas-reliefs have been executed, make them some of the most remarkable sculptures known. The scene in which Seti I is shown grasping the hair of the heads of a number of people, in the act of slaying them, is symbolic.

The outside of the south wall is ornamented with a large scene in which Shashanq (Shishak), the first king of the XXIInd dynasty, is represented smiting a group of kneeling prisoners; the god Amen, in the form of a woman, is standing by presenting him with weapons of war. Here also are 150 cartouches, surmounted by heads, in which are written the names of the towns captured by Shishak. The type of features given to these heads by the sculptor shows that the vanquished peoples belonged to a branch of the great Semitic family. The hieroglyphics in one of the cartouches were supposed to read "the king of Judah," and to represent **Jeroboam**, who was vanquished by Shishak; it has now been proved conclusively that they form the name of a place called Iuta-melek. Passing along to the east, the visitor comes to a wall at right angles to the first, upon which is inscribed a copy of the poem of Pen-ta-urt, celebrating the victory of Rameses II over the Kheta, in the fifth year of his reign; and on the west side of the wall is a stele on which is set forth a copy of the offensive and defensive treaty between this king and the prince of the Kheta.


The inscriptions on the magnificent ruins at Karnak show


that from the time of Usertsen I, B.C. 2433, to that of Alexander II, B.C. 312 (?), the religious centre of Upper Egypt was at Thebes, and that the most powerful of the kings of Egypt who reigned during this period spared neither pains nor expense in adding to and beautifying the temples there. In fact, it was as much a pleasure as a duty for a king to repair the old buildings of the famous shrine of Karnak, or to build new ones, for the walls and pylons of that ancient sanctuary constituted a book of fame in the best and greatest sense in the opinion of the Egyptians. The fury of the elements, the attacks of Egypt's enemies, and the yearly rise of the Nile have all contributed powerfully towards the destruction of these splendid buildings; but what has helped most of all to injure them is the weakness of the foundations of their walls and columns, and the insufficiency of their bases. So long as the columns were partly buried in earth and rubbish, very little strain was put upon them, and they appeared sound enough; but when the masses of earth which surrounded their bases were removed, experts declared that a number of them would fall. In 1899 11 of the columns in the Great Hall at Karnak *did* fall, and an examination of their foundations showed the reasons, viz., insufficiency of base, poor foundations, and to these may be added, as Sir W. Garstin said, unstable equilibrium of the soil caused by alteration of the levels of the Nile. Much injury has, of course, also been caused to the stones of the columns by the salts which were present in the masses of earth which formerly surrounded them. It is satisfactory to be able to state that funds have been found by Lord Cromer, and that the 11 columns have been re-erected to their full height. Each stone has been placed in its former position, and the work of replacing the capitals and the architraves is being carried out in such a way that the restored columns will not be over-weighted. This fine piece of restoration has been effected by M. George **Legrain**, who has been in charge of the work from the beginning. He has rebuilt the columns very skilfully, without accident or damage to a single stone, and his energy and devotion to the work deserve the gratitude of all lovers of antiquity. Under his care, excavation and restoration have gone hand in hand, and, when his work is finished, the best result is to be anticipated. During the course of the work at Karnak, M. Legrain made a "find" of statues of unparalleled historical interest; as Sir William Garstin says, nothing like it has been made since

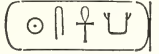
Mariette Pâshâ's excavations at the Serapeum. It seems that in 1883 M. Maspero sank some trial shafts near the seventh pylon of the Temple of Karnak, and was rewarded by the discovery of a large number of pieces of statues, and architectural fragments of considerable size. In 1901 and 1902, M. Legrain began work at this place, and, among other things, found several fine reliefs of Âmen-ḥetep I. Inasmuch as these reliefs showed no signs of the hammering out of the name of Âmen which took place in the reign of Âmen-ḥetep IV, it was clear that they had been cast down from their places in the reign of some earlier king of the XVIIIth dynasty. Subsequently monuments of the reigns of Hâtshepset and Thothmes III were discovered, and lately a statue of the period of Seti I. In 1903, when the work was continued, M. Legrain discovered a vast pit literally filled with statues which had been cast into it by the order of some king who was about to repair or enlarge the Temple of Karnak. As a result of the excavations of 1903, M. Legrain brought up out of the pit 457 statues in granite, alabaster, calcareous stone, basalt, breccia, quartz, mother-of-emerald, sandstone, petrified wood, etc.; 7 stone sphinxes, 5 sacred animals, 15 stelæ in granite, etc.; 3 figures of Osiris in lead and 40 in stone; and 8,000 bronze figures of Osiris and other gods; in all 8,519 objects. Work was resumed in 1905, and 170 more statues were discovered, and 8,000 figures of Osiris in bronze, etc.; in all 8,268 objects. The oldest statue found clearly belongs to the period of Khâ-sekhemui



Of the XIth dynasty was found the statue of



a king called MENTHU-ḤETEP , with the pre-

nomen of Mer-ânkh-Râ , and a portion of a

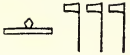
statue of a king called Se-ânkh-ka-Râ .

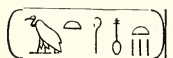
Of kings of the XIIIth and XIVth dynasties the "find" at Karnak supplies the following rare names:—KHU-TAUI-

RÂ . MER-SEKHEM-RÂ NEFER-ḤETEP (III)

 , and MER-ḤETEP-RÂ SEBEK-

ḤETEP (VIII)  . A fragment

of a small obelisk also supplies the Horus name of SEBEK-EM-SA-F I  HETEP-NETERU, and a portion of his prenomen. Statues of the XVIIIth dynasty are numerous, and the most important of them historically is that of Tut-ānh-Amen, which was usurped by Ḥeru-em-ḥeb. The statues which belong to the XXIIInd dynasty are of great value historically, and supply a number of important data, which enable us to fix the order of some of its kings with considerable accuracy. Of a later period the statues of king Tirhâkâh and the princess Ānh-nes-nefer-āb-Rā are of special interest, and we learn that the prenomen of the latter was MUT-ḤEQ-NEFERT

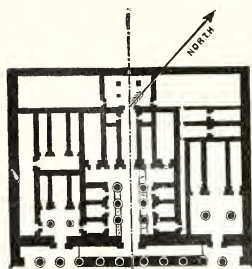


Of the circumstances under which these statues were buried we know nothing, but care appears to have been taken to prevent any breakage of them on a large scale, and honourable oblivion was afforded them. It is too early yet to attempt to summarize the results which the inscriptions on these statues will yield, and we must wait for the catalogue of them which, we understand, is in preparation by M. Legrain. Meanwhile the facts given above\* will indicate the importance of the "find," and show what a mass of new material awaits investigation by the Egyptologist.

4. The **Temple of Medamût.** It was founded by Āmen-ḥetep II, and is worth a visit.

### Left or West Bank of the Nile:—

1. The **Temple of Kûrna.**—This temple was built by Seti I in memory of his father Rameses I; it was completed by Rameses II, by whom it was re-dedicated to the memory of his father Seti I. Two pylons stood before it, and joining them was an Avenue of Sphinxes. This temple was to all intents and purposes a cenotaph, and as such its position on the edge of the desert, at the entrance to a necropolis, is explained. In the temple were six



Plan of the Temple at Kûrna.

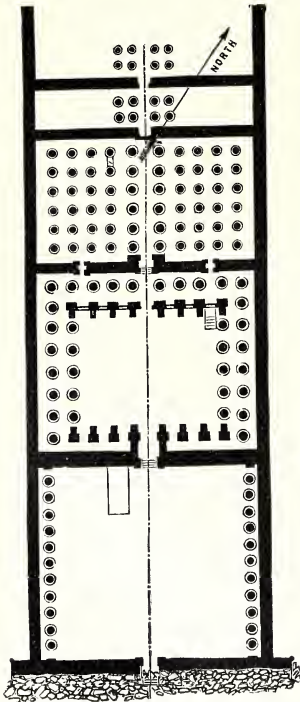
\* See Legrain in Maspero's *Recueil*, tom. xxvii, and a supplementary paper which is to appear in a forthcoming volume of the same work.



columns, and on each side were several small chambers. The sculptures on the walls represent Rameses II making offerings to the gods, among whom are Rameses I and Seti I. According to an inscription there, it is said that Seti I went to heaven and was united with the Sun-god before the temple was finished, and that Rameses II made and fixed the doors, finished the building of the walls, and decorated the interior. The workmanship in parts of this temple recalls that of certain parts of Abydos; it is probable that the same artists were employed.

2. The **Ramesseum**. — This temple, called also the **Memnonium** and the **Tomb of Osymandyas** (Diodorus I, iv), was built by Rameses II, in honour of Amen-Rā.

As at Kūrna, two pylons stood in front of it. The first court had a single row of pillars on each side of it; passing up a flight of steps, and through the second pylon is a second court, having a double row of round columns on the east and west sides, a single row on the north, and a row of pilasters, to which large figures of Rameses II under the form of Osiris are attached, on the north and south sides. Before the second pylon stood a colossal statue of Rameses II, at least 60 feet high, which has been thrown down (by Cambyses?), turned over on its back, and mutilated. In the hall are 12 huge columns, arranged in two rows, and 48 smaller ones arranged in six rows. On the interior face of the second pylon are sculptured scenes in the war of Rameses II against the Kheta, which took place in the fifth year of his reign; in



Plan of the Ramesseum at Kūrna.

them he is represented slaying the personal attendants of the

prince of the Kheta. Elsewhere is the famous scene in which Rameses, having been forsaken by his army, is seen cutting his way through the enemy, and hurling them one after the other into the Orontes near Kadesh. The walls of the temple are ornamented with small battle scenes and reliefs representing the king making offerings to the gods of Thebes. On the ceiling of one of the chambers is an interesting astronomical piece on which the 12 Egyptian months are mentioned.

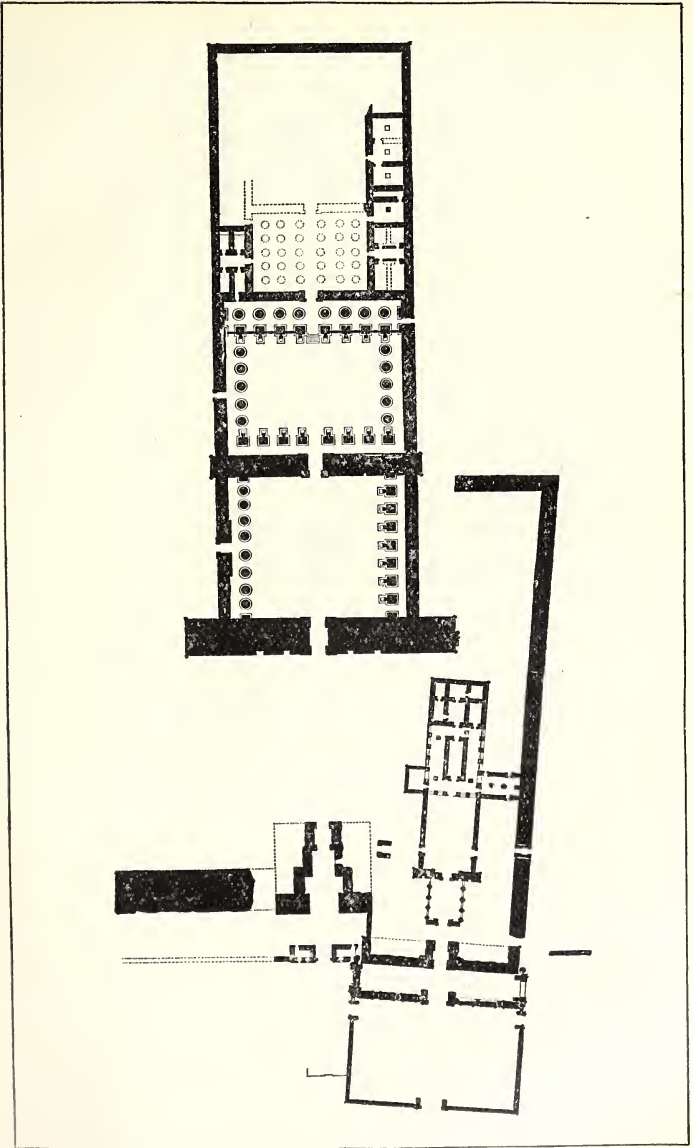
3. The **Colossi**.—These two interesting statues were set up in honour of **Amenophis III**, whom they represent; they stood in front of the pylon of a calcareous stone temple which was built by this king; this has now entirely disappeared. They were hewn out of a hard grit-stone, and the top of each was about 60 feet above the ground; originally each was monolithic. The statue on the north is the famous **Colossus of Memnon**, from which a sound was said to issue every morning when the sun rose. The upper part of it was thrown down by an earthquake, it is said, about B.C. 27; the damage was partially repaired during the reign of Septimius Severus, who restored the head and shoulders of the figure by adding to it five layers of stone. When Strabo was at Thebes with Ælius Gallus he heard “a noise at the first hour of the day, “but whether proceeding from the base or from the colossus, “or produced on purpose by some of those standing round the “base, I cannot confidently assert.” It is said that after the colossus was repaired no sound issued from it. Some think that the noise was caused by the sun’s rays striking upon the stone, while others believe that a priest hidden in the colossus produced it by striking a stone. The inscriptions show that many distinguished Romans visited the “vocal Memnon” and heard the sound; one Petronianus, of a poetical turn of mind, stated that it made a sighing sound in complaining to its mother, the dawn, of the injuries inflicted upon it by Cambyses. The inscriptions on the back of the colossi give the names of Amenophis III.

4. **Madīnat Habū**.—This village lies to the south of the colossi, and its foundation dates from Coptic times. The early Christians established themselves around the ancient Egyptian temple there, and, having carefully plastered over the wall sculptures in one of its chambers, they used it as a chapel. Round and about this temple many Greek and Coptic inscriptions have been found, which prove that the Coptic

community here was one of the largest and most important in Upper Egypt.

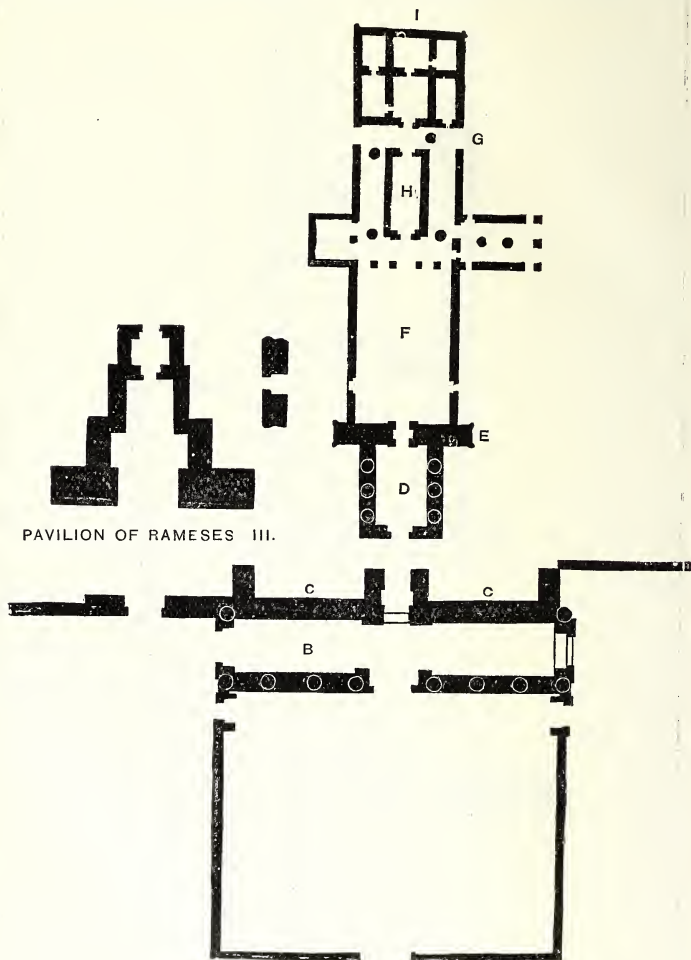
The Egyptian name of the site was *Āat-tcha-Mutet*, which the Copts turned into *Tchême*. The principal buildings at *Madīnat Habû* are:—The Little Temple, the chapels built by royal personages in the XXVIth dynasty, the “Pavilion of Rameses III,” and the Great Temple. The collection of buildings which forms the **Little Temple** belongs to various periods, the oldest dating from the reigns of the early kings of the XVIIIth dynasty (*Thothmes II and III*), and the most recent from the time of the Roman rule over Egypt. The paved courtyard (A) is the work of the Roman period, and in it are inscriptions which record the addresses made to various gods by the Emperor Antoninus. The pylon (c), which was built by Ptolemy X and Ptolemy XIII, is reached by crossing a smaller court (B), also of the Roman period; the reliefs upon it represent these kings making offerings to the great gods of Egypt, and below them is the text of a hymn to the Sun. This pylon leads to the courtyard built by Nectanebus II (D), and to the pylon built at the end of it by royal Ethiopian personages (E). The scenes on the walls of the court of Nectanebus represent the king slaughtering prisoners, processions of the personifications of nomes, the king making offerings, etc. The pylon was built by Shabaka, and additions were made by Tirhakah, Nectanebus II, and Ptolemy X. Beyond this pylon is another courtyard, of uncertain date, containing 16 pillars, eight on each side (F). The oldest part of the building is the XVIIIth dynasty temple (G), which consists of a shrine chamber (H), open at each end, and surrounded by an open gallery, and a group of six small chambers beyond (I). The royal name most frequently found on the temple is that of Rameses III, who added several reliefs, in which he is represented making offerings to the gods. In the open gallery are the names of *Thothmes III*, *Heru-em-heb*, *Seti I*, and *Ptolemy IX*; on one of the pillars is a text showing that *Thothmes III* dedicated the temple to *Menthu*, the lord of Thebes. Repairs were carried out on some of the pillars in this gallery by Queen *Amenartâs* and *Achoris*. On the walls of the shrine chamber *Thothmes III* and *Ptolemy Physkon* are depicted making offerings to the gods of Thebes, and the inscriptions show that the chamber was rebuilt by the latter king. In one of the chambers beyond is an unfinished red granite shrine





Plan of the Temples and other Buildings at Madinat Habû. (After Lepsius.)

in which the boat or emblem of the god *Āmen-Rā* was kept. The Little Temple was, like all other temples, enclosed within a wall of unbaked bricks, but its extent and position were



The Little Temple of Thothmes II at Madinat Habû.

modified at different periods to suit the arrangements made by the various kings who restored old buildings or added new ones to the site.

To the left of the Little Temple and the Pavilion of Rameses III lie the **Temple of Queen Āmenārtās**, the daughter of Kashta, and three small chapels dedicated by Shep-en-āp, daughter of Piānkhī, Meḥt-en-usekht, wife of Psammetichus I, and Nit-āqert (Nitocris), daughter of Psammetichus I. The scenes on the walls of the chapels are of the same class as those on the Temple of Āmenārtās, and, though interesting, are of no great importance.

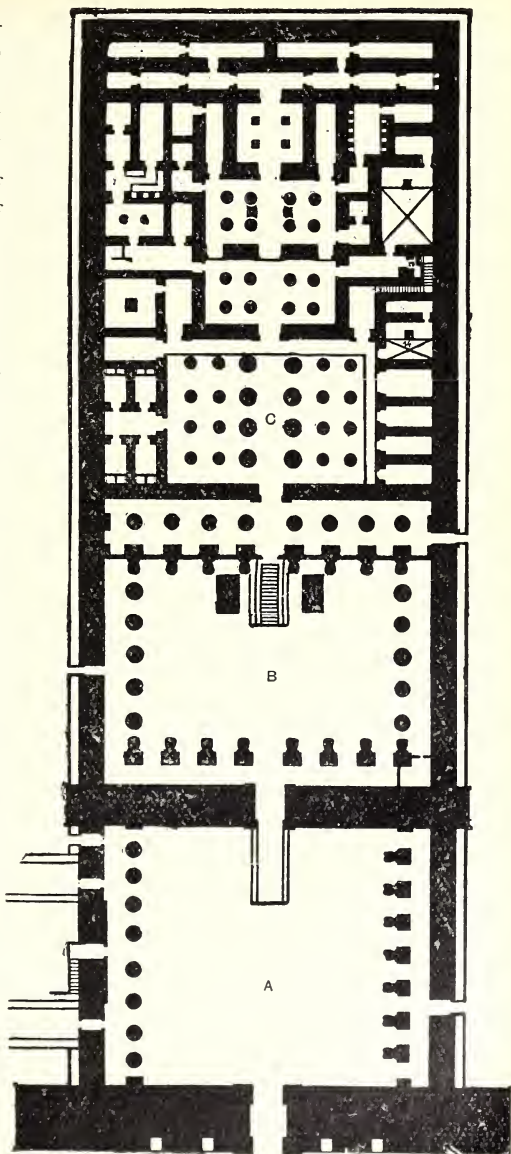
The **Pavilion of Rameses III** is a most interesting and instructive building, for it represents an attempt to reproduce in Egypt a small fort or strong city of the class with which the Egyptians must have become familiar in their campaigns against the Kheta and other allied peoples in Northern Syria. It seems to have been designed to take the place of a pylon, and to have been intended to add to the dignity and grandeur of the Great Temple of Rameses III, which lay beyond it. It was approached through an opening in the eastern side of the great unbaked mud brick wall, some 30 feet high and 30 feet thick, with which this king surrounded the temple buildings at Madīnat Ḥabū. In front of the building was a stone crenelated wall, nearly 10 feet thick and 11 feet high, with a doorway nearly 5 feet wide, and in each side of this was a small room which served as a guard chamber. On the outside of these chambers are scenes representing Rameses III and Rameses IV making offerings to the gods. The pavilion consists of two large rectangular towers, about 26 feet wide, and, when complete, their height must have been about 72 feet; the distance between them is about 22 feet 6 inches. The walls behind them open out and form a small court, but they soon contract, and, becoming still narrower, at length the two wings of the building unite; in the portion where they unite is a door, above which are two windows. On each side of the stone walls which remain were a number of chambers built of brick, and it appears that these filled the whole of the thickness of the great mud brick wall which enclosed all the temple buildings. The wall of the front of the pavilion slopes backwards, and its lower part rests upon a low foundation wall which slopes rapidly. On the south tower are reliefs representing Rameses III clubbing his enemies in the presence of Harmachis, who hands him a sword. The peoples depicted here are the Ethiopians and the tribes that lived in the deserts to the west of the Nile; and those on the north tower are the

Kheta, the Ameru, the Tchakari, the Shardana of the sea, the Shakalasha, the Tursha of the sea, and the Pulasta, *i.e.*, the sea-coast dwellers of Phœnicia and the neighbouring coasts and islands (?) The scenes on the towers represent the king bringing his prisoners before Ámen-Rā, and the texts give the words spoken by the god and the king and the chiefs of the vanquished peoples. In the widest part of the space between the towers are scenes depicting Rameses III making offerings to the gods Ánḥur-Shu, Tefnut, Temu, Iusāaset, Ptaḥ, Sekhet, Thoth, etc. On the walls further in the king is being led to Ámen by Menthu and Temu, and he receives a crown from Ámen, while Thoth inscribes his name upon a palm-branch for long years of life. The entrance to the upper rooms was by a staircase in the south tower. The walls of the rooms are decorated with scenes in which the king is seen surrounded by naked women, who play tambourines, and bring him fruit and flowers, and play draughts with him.

The **Great Temple of Rameses III** is one of the most interesting of the funerary chapels on the western bank of the Nile at Thebes, and was built by this king to his own memory; its length is nearly 500 feet, and its width about 160 feet. The upper parts of the towers of the first pylon have neither texts nor sculptures, but the lower parts have both. The reliefs on both sides of the doorways are, substantially, the same. Here we see Rameses III clubbing a number of representatives of vanquished peoples, and near these are 86 captives with their names enclosed within ovals upon their bodies. It is clear from some of the names that the peoples here represented lived in Syria, Phœnicia, Cyprus, and parts of Africa. Here also is the god Thoth, who inscribes the king's name upon the leaves of a tree, probably a kind of acacia, for which the neighbourhood was in ancient days famous; and close by are Ámen, Mut, and Khonsu, before whom the king kneels. The text on the north side is a poetical description of the king's conquest of the Libyans. To the right of one of the flag-pole channels, on the south side, is a stele, dated in the twelfth year of the king, in which his benefactions to the temples are extolled, and a speech of the god Ptaḥ is reported.

The door leading to the **First Court** is decorated with reliefs in which Rameses III is seen adoring various gods. The first

court (A), which measures 111 feet by 136 feet, contains two porticoes: that on the right has seven rectangular pillars, in the front of each of which is a statue of the king, nearly 20 feet high, in the form of Osiris, and that on the left has eight columns. On the back of the pylon leading into this courtyard the defeat of the Libyans and the triumph of the Egyptians are depicted; in one portion of the relief on the right side the hands of the dead are being cut off, and the numbers of men killed and mutilated, as well as lists of the spoil, are set forth with evident care. The accompanying text of course describes the battle, and the great valour of Rameses III. The seven rectangular pillars of the north portico are ornamented with battle scenes and representations of the king making offerings to the gods, etc.; in the statues the king has all the attributes of Osiris, and by the side of the legs are



The Temple of Rameses III at Madinat Habû.

small statues of the sons and daughters of Rameses III. The eight columns with cup-shaped capitals of the south portico have each a double relief representing the king slaying prisoners in the presence of Ámen-Rā or Menthu. On the north side of the face of the second pylon is a long inscription recording the triumph of the king over some tribes of Western Asia, and on the south side are a representation of Rameses III, reviewing his army, and battle scenes, etc.

The **Second Court** (B) is about the same size as the first, and on each of the four sides is a portico; on the north and south sides the roof is supported by five columns with lotus capitals, and on the east and west sides by eight rectangular pillars, each of which had a statue of the king as Osiris in front of it. The walls on the **south-east** side are decorated with reliefs of battle scenes, among them being:—The Theban triad giving the king victory over the invaders of Egypt; defeat of northern tribes by the Egyptians; counting the hands (3,000!) cut off from dead enemies; Rameses leading three rows of captives; and captives being offered to Ámen; the accompanying text celebrates the king's victories.

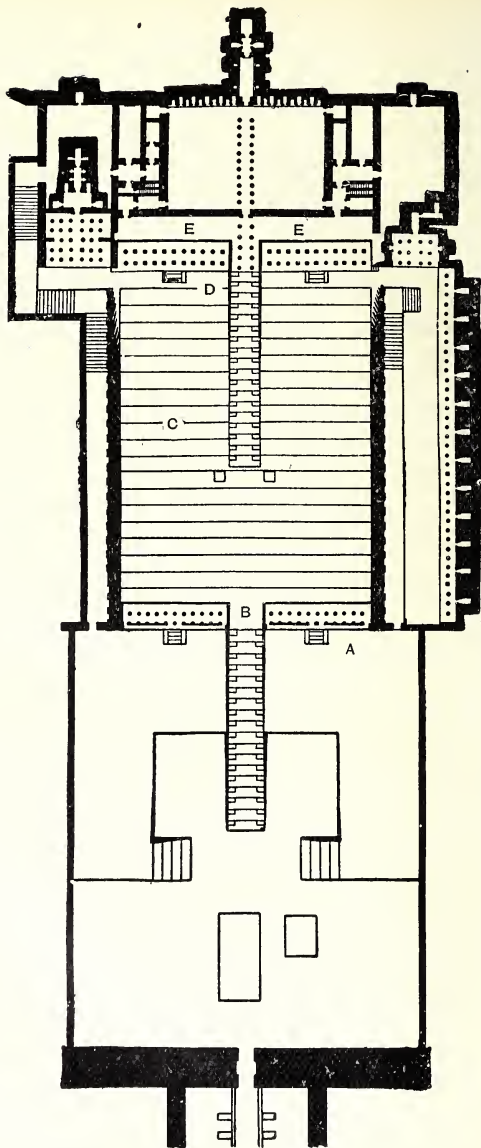
On the **north-east** side are representations of religious processions at the festival of Seker, the festival of Ámen, and the festival of Ámsu; these reliefs are of great interest. This courtyard was turned into a church by the Copts, who removed the middle column of the northern portico, and built an altar against the wall behind it. On the west wall are figures of a number of the king's sons. Passing into the **Hall of Columns** (c), it is seen that this part of the temple is not as well preserved as the First and Second Courts, for of the 24 columns which supported the roof only the bases remain. This damage is said to have been wrought by the earthquake of B.C. 27, and the portions of the overthrown columns were probably used by the Copts and Arabs to make stones for corn mills. This hall measures about 87 feet by 62 feet. On the walls are reliefs in which the king is seen making offerings of various kinds to the gods of Thebes. On the south side are five small chambers wherein the treasures of the temple were kept. After the Hall of Columns come two small chambers, each with eight columns; the first, the reliefs of which are destroyed, measures about 56 feet by 27 feet. On each side are a number of small chambers, the walls of which are decorated with mythological,

astronomical, and other scenes, and some were clearly set apart for the service of special gods; in most of them are sculptured figures of the king adoring the gods. The spaces left hollow by the foundation walls, commonly called crypts, were often used as tombs. On the outside of the temple walls are series of reliefs which refer to—(1) Calendar of Festivals (*South Wall*); (2) Wars against the people of the Sūdān, etc. (*West Wall*); and (3) Wars against the Libyans and peoples of Asia Minor (*North Wall and part of West Wall*). For a full account of the temple, see M. Daressy's excellent *Notice Explicative des Ruines de Médinet Habou*, Cairo, 1897.

**5. The Temple of Queen Ḥātshepset at Dêr al-Baḥarî.**—The unique and famous Temple of Dêr al-Baḥarî\* was built in terraces on a wide open space, bounded at its further end by the semi-circular wall of cliffs which divides this space from the valley of the Tombs of the Kings; it is approached from the plain on the western side of the river through a narrow gorge, the sides of which are honey-combed with tombs. At the end of the last century (1798) MM. Jollois and Devilliers visited it, and made a plan of the ruins as they found them; they declared that the approach from the plain was by an avenue of sphinxes, and that the avenue was about 42 feet wide and 437 yards long, omitting to count a break of 54 yards; but they, apparently, did not know the building, which they imperfectly described, by the name it now bears, "Dêr al-Baḥarî," *i.e.*, the Northern Monastery. In 1827 Wilkinson made excavations on the site, and Lepsius seems to have done the same, but no serious clearance of the ruins was begun until Mariette began to work at them in 1858, in which year he uncovered the bas-reliefs which depict the Expedition to Punt. At an early stage in his labours he recognised that Ḥātshepset's Temple was, like many another temple on the western bank of the Nile at Thebes, a funerary temple, and that it must be classed with buildings like the Ramesseum and the great temple at Madīnat Habū. In other words, the temple of Dêr al-Baḥarî was a huge private chapel which was built by the great queen for the express purpose

\* The correct transcription is, of course, "Baḥrî," but many natives insert the sound of a short *a* after the *ḥ* in this word, and few Europeans can pronounce the word at all correctly. The Arabic form of the word is

بَحْرِيّ, fem. بَحْرِيَّة, and it means "northern."



The Temple of Ḥātšepset at Dêr al-Baḥarî.



that offerings might be made to her *ka*, or "double," on the appointed days of festival, and to that of her father, Thothmes I. The site which she chose for the temple was holy ground, for ruins of a building, which was probably a funerary temple of **Menthu-ḥetep Neb-ḥept-Râ**, a king of the XIth dynasty, were found to the south-west of the open space on which the queen built her temple. The whole temple was surrounded by an enclosing wall, most of which has disappeared, and was approached by means of an avenue of sphinxes. It was entered through a pylon, in front of which stood two obelisks. Passing through this pylon the visitor, following the pathway, arrived at an incline which led to the raised colonnade of the Eastern Terrace (A). The bas-reliefs on its wall were protected by a roof (B), supported by one row of rectangular pillars, and by one row of polygonal pillars. From the centre of the platform (C) an inclined plane or flight of steps led to the Western Terrace (D), and the face of the supporting wall was protected by a portico (E), formed by two rows of square pillars. At each end of the portico are rock-cut shrines, which are approached through a 12-columned portico, the roof of which is in perfect preservation. The Northern Shrine is decorated with religious scenes, and the Southern or Hathor Shrine, which is entered through a covered vestibule having pillars with Hathor-headed capitals, contains scenes relating to the rejoicings which took place at Thebes on the return of the queen's successful expedition to Punt. Everywhere will be seen the marks of the erasure of the queen's name which was carried out by Thothmes III, her ward, who hated Ḥâtshepset with a deadly hatred; in many places will be found marks of the vandalism of Amenophis IV, who erased the name and figure of the god *Âmen* from the walls, because he hated this god and preferred to worship *Âten*; and everywhere will be seen the cartouche of Rameses II, who, because in places he tried to repair the mischief done by Amenophis IV, added his own name wherever possible. At the end of the building is a small rectangular court, which is entered through a granite gateway, and directly opposite it is a rock-hewn shrine with a vaulted roof. The plan of the temple given on p. 632 is from Mariette's work,\* and will be found useful; from it, however, the reader would think that the northern part of the buildings on the Western Terrace was similar to that on the

\* *Deir-el-Bahari*, Leipzig, 1877.

south, but this is not so. The total length of the whole building, not including the Avenue of Sphinxes, was about 800 feet.

**Hâtshepset**, the builder of the temple, was the daughter of Thothmes I and of his half-sister **Āāhmes**, and the granddaughter of Amenophis I and one of his wives; her father, however, had another wife, **Mut-nefert**, called **Senseneb**, who bore him a son, **Thothmes II**, who married **Āset**, or **Isis**, a woman of low rank, who bore him a son, **Thothmes III**. **Hâtshepset** was half-sister to **Thothmes II** and aunt to **Thothmes III**, and she became the wife of the former and the guardian of the latter, her step-son. The inscriptions on her temple record that she was associated with her father, **Thothmes I**, in the rule of the kingdom, and that she herself was enthroned at a very early age. From her childhood she is always represented in



Pa-rehu, the Prince of Punt, his wife and his two sons, and a daughter.  
(This portion of the relief was stolen from the temple, and has not been recovered.)

*male* attire, and in the inscriptions, masculine pronouns and verbal forms are used in speaking of her, and masculine attributes, including a beard, are ascribed to her; only when considered as a goddess is she represented in female form. She reigned for about 16 years, and the chief event of her reign, omitting the building of the temple, was the famous **expedition to Punt**, a general name of the land on both sides of the Red Sea as far south as, and including, Somaliland. The queen sent five ships to the coast of Africa, and **M. Maspero** believes that they were sailed by their crews up the **Elephant River**, near **Cape Guardafui**, and made fast near one of the native villages inland. Then followed the exchange of objects brought from Egypt for native produce, and the natives appear to have given large quantities of gold in return for almost valueless articles. The bas-reliefs which illustrate these scenes

are found on the southern half of the wall which supports the Western Terrace, and it is easy to see that what the natives are giving to the Egyptians is both valuable and bulky. The chief of Punt, called Pa-rehu, with raised hands, wears a dagger in his belt; he is followed by his wife, a lady with a remarkable figure, who wears a single yellow garment and a necklace, and by his two sons and a daughter. The drawing above illustrates this scene. The native products given by the Prince of Punt to the Egyptians consisted of aromatic woods, spices, incense, *ānti*, rare trees and plants, which were afterwards planted in the gardens of Amen at Thebes, gold, etc.: these things were given to the Egyptians in such large quantities that their boats were filled with them, and they formed a very substantial offering to the god Amen. Among the gifts of the Prince of Punt were leopards, panthers, and other wild animals. Ḥātšepset seems to have been a capable ruler and administrator, but the conquests of foreign lands during her reign were few. Her husband, Thothmes II, waged war against the nomad, raiding tribes of the Eastern Desert, and he conducted a campaign of considerable importance in Nubia; he seems to have died while he was comparatively young. After his death, Ḥātšepset associated Thothmes III with her in the rule of the kingdom, but, as after her death he always obliterated her name from her temple, it seems that the relations between the rulers were not always happy. M. Naville thinks that Thothmes III hated Ḥātšepset because her husband, Thothmes II, had not raised his (Thothmes III's) mother Aset to royal rank, and that he was jealous of his mother's honour; Ḥātšepset had no son, and she seems to have been obliged to associate Aset's son with her in the rule of the kingdom. Thothmes III seems to have married first Neferu-Rā, a daughter of Ḥātšepset, and secondly another daughter of the great queen called Ḥātšepset-meri-Rā. It would be unjust to the memory of a great man and a loyal servant of Ḥātšepset if we omitted to mention the name of **Senmut**, the architect and overseer of works of Dêr al-Baḥarî. The tomb of this distinguished man is still to be seen. It is cut in a hill about a mile from the temple, of which it commands a good view. There is little doubt now that he was influenced in the plan which he made by that of the temple of Menthu-ḥetep, but it says much for the good sense of the ablest woman who ever sat on the throne of Egypt, that she gave this distinguished architect the opportunity of building the unique and beautiful


temple which has shed glory on the name both of the subject and of his great sovereign. The visitor to the temple of Dêr al-Baḥarî owes the ease with which he is able to visit every part of it to the labours of M. Naville, assisted by Mr. Hogarth, who spent three winters in clearing it at the expense of the Egypt Exploration Fund. An idea of the vastness of the work may be gleaned from the fact that in two winters the enormous amount of 60,000 cubic metres of rubbish and stones were removed from the site and carried away to a distance of 200 yards. This temple now presents a striking appearance, whether seen from the Luxor or Kûrna side, and every visitor will much appreciate the excellent results which have attended the completion of the undertaking.\* Archæologists will be interested to know that the newly-found fragments of the wall upon which the expedition to Punt is depicted all agree in pointing to the eastern side of Africa as the country which the Egyptians called Punt; some of the animals in the reliefs are identical with those found to this day on the Abyssinian coast, and the general products of the two countries are the same. Punt was famous for its ebony, and all tradition agrees in making Abyssinia, and the countries south and east of it, the home of the ebony tree. The tombs at Dêr al-Baḥarî were opened many, many years ago, and a very large number of the coffins with which Mariette furnished the first Egyptian Museum at Bûlâk came from them; since that time the whole site has been carefully searched by diggers for antiquities, hence comparatively few antiquities have been unearthed by M. Naville. In the course of the work he discovered an interesting mummy pit, and in a small chamber hewn in the solid rock, about 12 feet below the pavement, he found three wooden rectangular coffins (each containing two inner coffins), with arched lids, wooden hawks and jackals, wreaths of flowers, and a box containing a large number of *ushabtiu* figures. These coffins contained the mummies of a priest called Menthu-Teḥuti-âuf-ânkḥ, and of his mother, and of his aunt; they belong to the period of the XXVIth dynasty, or perhaps a little earlier.

During the last days of the excavations at Dêr al-Baḥarî M. Naville's workmen came upon a very interesting "foundation deposit," which they discovered in a small rock-hewn pit.

\* M. Naville's description of the temple has been published under the title, *The Temple of Deir el Bahari*, 4 parts, London, 1894-1898.

It consisted of fifty wooden hoes, four bronze slabs, a hatchet, a knife, eight wooden models of adzes, eight wooden adzes with bronze blades, fifty wooden models of an implement of unknown use, ten pots of alabaster, and ten baskets; above these were a few common earthenware pots, and over all were some mats. All the objects bear the same inscription, *i.e.*, the prenomens and titles of queen Ḥātshepset.

6. The **Tomb of Ḥātshepset**.—The great interest which attaches to the name of this queen, and the romantic circumstances under which she lived and reigned, have induced many



Portion of the Passage leading to the Tomb of Queen Ḥātshepset, excavated by Dr. Lepsius.

to endeavour to discover her mummy and her tomb, and during his excavations M. Naville kept this object steadily before him. Good fortune, tenacity of purpose, and a lavish but enlightened expenditure of money, gave the clue to the well-known American archæologist, **Mr. Theodore M. Davis**, and this gentleman, having overcome difficulties of a more than ordinary character, early in 1904 declared that he had found the tomb of the Great Queen. He was assisted in his work by Mr. Howard Carter, one of the two English Inspectors of Egyptian Anti-

quities, and he superintended the excavation operations. An account of the works and the discovery of the tomb appeared in the *Times* of March 14th, 1904, and from that the following statements are taken :—

“ Like the other royal sepulchres in the Valley of the Tombs of the Kings at Thebes, the tomb of ‘the great Queen’ consists for the most part of a corridor sloping downward at a somewhat sharp angle into the heart of a limestone mountain. The entrance of the tomb, commonly called ‘Number Twenty,’ was already known to the members of the French Commission, and it was excavated by Lepsius for a distance of 56 mètres. Beyond this point he had not the patience, or perhaps the means, to go ; and an idea grew up that the corridor did not lead to a tomb at all, but was an underground passage from the Valley of the Royal Tombs to the Temple of Dêr el-Bâhari.

“ A clearance of the rubbish near the mouth of it, made by Mr. Davis last spring, settled the question. Here a number of small articles were found which showed not only that it was the entrance to the tomb, but that the tomb was that of Hatshepsu. The work of clearing out the tomb itself was at once taken in hand, and has but just been brought to a conclusion. The mouth of the corridor happened to be in the path of a watercourse, the result being that whenever a thunderstorm took place the water poured down a sloping passage, filling it with boulders of stone and breccia almost harder than the rock itself. All this it has been necessary to move foot by foot for a distance of no less than 194 mètres. The latter part of the work of excavating has been particularly difficult owing to the foul air and excessive heat of the interior.

“ The direction taken by the long corridor of the tomb is most remarkable. The entrance is in the axis of the temple of Dêr el-Bâhari, which stands on the other side of the cliff, and it was natural to suppose that the corridor was intended to lead to the temple. Instead of doing so, it suddenly curves southward, and, after continuing for more than 60 mètres in a southerly direction, once more turns to the west. At a distance of 56 mètres a chamber is reached—the extreme point attained by Lepsius ; then, after another 60 mètres, there is a second chamber, and after 36 mètres more a third. From this third chamber a passage curves

“inward and leads to the burial chamber, in which two  
 “sarcophagi have just been found. The sarcophagi are of  
 “hard sandstone, which has been polished like a copper disk,  
 “and are covered with beautifully formed hieroglyphics. From  
 “these we learn that one of the sarcophagi contained the  
 “mummy of Hatshepsu, and the other that of her father  
 “Thothmes I. The lids of the sarcophagi lie on the floor, and  
 “by the side of that of Hatshepsu is a canopic jar of polished  
 “sandstone.

“The sarcophagi are empty ; the mummy of Thothmes I, in  
 “fact, was one of those which were found in the pit at Dêr  
 “el-Bâhari, and is now in the Cairo Museum. The mummy  
 “of Hatshepsu may still be lying in one of the unexplored side  
 “chambers of the tomb, where it would have been deposited  
 “for the sake of safety in some period of danger. But the  
 “work of completely clearing out the burial chamber and such  
 “chambers as exist will be a long one. The rock through  
 “which the Tomb has been cut is bad—the cause, probably,  
 “both of the length and of the curious curvature of the  
 “corridor—and the chambers are blocked with fragments of it  
 “which have fallen from the ceiling. This is more especially the  
 “case with the third chamber, the roof of which was originally  
 “supported by columns, whose heads now appear above the  
 “masses of fallen rock. It would seem that the sides of the  
 “chamber were coated with limestone, since square blocks of  
 “fine limestone have been found among the *débris*, painted with  
 “representations of scenes from the *Book of the Dead*. The  
 “chamber is 40 feet to 50 feet in length, and there are several  
 “side chambers opening off from it. These are still filled with  
 “fallen rock and rubbish, but enough is visible to show that  
 “they also were panelled with painted limestone.

“Until the *débris* are removed, it will be impossible to tell  
 “whether any objects of historical importance await the  
 “explorer. In the third chamber, however, fragments of large  
 “and beautiful vases have been picked up ; and the fact that  
 “the sarcophagus of Thothmes I has been found by the side of  
 “that of Hatshepsu throws a new light on the history of the  
 “tomb, and explains why it has no connection with the temple  
 “of Dêr el-Bâhari. It was made, as we now learn, not by the  
 “queen, but by her father. Indeed, a fragmentary inscription  
 “on a vase from the third chamber has even suggested the  
 “possibility that it was of still older origin, constructed in the  
 “earliest years of the XVIIIth dynasty, and intended to be

“ the common burial place of the Royal family. Whether this suggestion is right or wrong cannot be definitely settled until the summer, when the work of removing all the rubbish from the chambers may be expected to have come to an end.”

Since the above was written the tomb has been completely cleared out, but the mummy of the Great Queen has not been found.

### 7. The Temple of Menthu-Ḥetep Neb-ḥept-Rā.—

In the winter of 1903-4, Professor Naville and Mr. H. R. Hall, M.A., of the British Museum, continued their excavations at Dêr al-Baḥarî on behalf of the Egypt Exploration Fund, and in the course of their work they were so fortunate as to discover the remains of the Temple of Menthu-Ḥetep. This discovery is the most important which has been made for some years, for the temple of Menthu-Ḥetep is the oldest at Thebes, and its ruins throw a flood of light upon temple construction and ornamentation at a period of which extremely little is known. It is too soon to attempt to sum up the additions which the discovery will make to our knowledge, for the excavation of the temple will probably not be completed until 1907. The excavators, however, drew up a statement on the subject, which appeared in the *Times* of April 23rd, 1904, and from that the following remarks are taken :—

“ After four years of excavation, the beautiful temple erected by the Queen Hatshepsu or Hatasu of the XVIIIth dynasty (B.C. 1500) was entirely cleared of the chaotic mounds of rubbish and Coptic walls which almost hid it from view. But after the conclusion of the excavations an unexplored space still remained to the south of the temple, between it and the southern horn of the semicircle of cliffs which rise at the back of Deir el-Bahari. This space was likewise covered by confused mounds of rubbish. During the winter season of 1903-4 the systematic exploration of this untouched tract has been begun by us, working on behalf of the Egypt Exploration Fund, and has already met with a success which promises well for further work on the same site. The chief result has been the discovery of another temple side by side with the great building of Hatshepsu ; this is the most ancient shrine yet discovered at Thebes, being the funerary temple or mortuary chapel of the King Mentuḥetep Neb-ḥept-rā of the XIth dynasty (B.C. 2500). Fragments of architraves, etc., bearing the name of this king had previously been found at




“ Deir-el-Bahari by MM. Mariette, Maspero, and Brugsch Bey,  
 “ so that it had always been known that an XIth dynasty  
 “ building existed hereabouts. Also some fragments of  
 “ octagonal sandstone columns, lying on the rubbish, had been  
 “ conjectured to belong to this building, and the present  
 “ excavations have shown this conjecture to be correct. But  
 “ the precise condition and nature of the building itself were  
 “ unknown until now. It is in an unexpectedly good state  
 “ of preservation, and is, as far as can be seen, one of the  
 “ best preserved of the few Egyptian temples which can show  
 “ any structures *in situ* older than the time of the XVIIIth  
 “ dynasty. It has already yielded results of great importance  
 “ to our knowledge of Egyptian art and architecture. A large  
 “ number of the sculptured slabs which once adorned the  
 “ walls of its pillared hall, some in good preservation, others  
 “ fragmentary, have been found among the ruins. These  
 “ originally depicted the coronation of the king in whose honour  
 “ it was built, his reception of the magnates and chief warriors  
 “ of his court and of tribute bearers, his servants driving the  
 “ cattle belonging to the domain of his temple, and cutting  
 “ down reeds to build boats with, the procession of funeral  
 “ boats on the Nile—all scenes appropriate to the ante-chamber  
 “ of a royal tomb at that period. These reliefs vary in artistic  
 “ quality ; some are of the rough style which has usually been  
 “ supposed typical of the work of the XIth dynasty, but others  
 “ are of very good work, equal to the best XIIth dynasty,  
 “ delicate in touch and at the same time bold and free in style.  
 “ Further, the aspect of the new temple forces us to modify  
 “ various speculations which have been made with regard to  
 “ the origin of the peculiar style in which the great temple of  
 “ Deir-el-Bahari, that of Hatshepsu, was built. One of the  
 “ greatest charms of this temple is the unconventionality of its  
 “ design, with its ramps or ascents leading up from court to  
 “ court, its colonnades on either side of the ramps, and its  
 “ simple ‘proto-Doric’ columns, like those of the tombs at  
 “ Beni Hasan. Hitherto this design has been unparalleled in  
 “ Egypt, and various theories have been propounded to account  
 “ for it. It has been supposed that the great queen wished to  
 “ model her temple on the terraced hills of Somaliland (Punt),  
 “ from which her famous naval expedition brought back the  
 “ strange animals and plants, the frankincense and myrrh,  
 “ which are depicted on the walls of her temple. The real  
 “ explanation has only come to light with the discovery of the

“ temple of Mentuhetep. This was built on an artificially-squared rock-platform, approached by an inclined ramp, flanked by colonnades (only one has as yet been excavated). The pillars of the colonnade are of the same square form as those of Hatshepsu’s lower colonnades, and its sculptured facing-wall has the same batter or slope. Further, the pillars of the temple-hall on the platform are of the ‘proto-Doric’ type of those of Hatshepsu’s upper colonnades, the Shrine of Anubis, etc. ; the only difference being that they are eight-sided, while Hatshepsu’s are sixteen-sided. We are now reminded that the ‘proto-Doric’ column is unknown after the Middle Empire, except in Hatshepsu’s temple, whereas its most typical form is found in the XIIIth dynasty tombs at Beni Hasan, and it occurs in other early tombs ; further, we find a modification of it used as a decorative motive in the ‘proto-Doric’ pillar form commonly given to the central supports of the head-rests which are found in tombs of the Vth and VIth dynasties. It is, in fact, typically early. The conclusion is obvious : Hatshepsu’s architects simply imitated and enlarged upon the design of the older temple of Mentuhetep which had already existed at Deir-el-Bahari for a thousand years before they began their work ; for some reason they chose, instead of building in the style of their time, to imitate an XIth dynasty temple ; the great temple of Deir-el-Bahari is then simply a magnificent piece of archaism. Since Hatshepsu copied her temple from one of the XIth dynasty, a further interesting possibility presents itself. Hatshepsu’s expedition to Punt is the only one known to us at the comparatively late period of the New Empire ; all other known relations between Egypt and Punt are confined to the period between the Vth and VIth dynasties. Mentuhetep Sankhkara, a follower of Neb-hept-rā on the throne, sent an expedition to Punt. It may well be that Hatshepsu’s expedition was merely an echo of those of Sankhkara and his predecessors ; she copied the XIth dynasty in her temple building, and carried her archaistic tendencies so far as to imitate them also in sending an expedition to Punt. The new discovery explains why Hatshepsu’s architects, instead of building in the exact centre of the circus of Deir-el-Bahari, crammed the new temple up against the northern slope of the cliffs, leaving the great space to the south which had seemed unoccupied until this season’s work. We now see that they were compelled to do this by the presence, which we

“ moderns had hardly suspected, of the older temple at Deir-  
“ el-Bahari. This temple, the newly discovered one, certainly  
“ existed side by side with the new temple of Hatshepsu,  
“ throughout the XVIIIth dynasty, and did not fall into ruin  
“ until the Ramesside period or later. One of the pillars of  
“ the hypostyle hall bears the royal label of a Rameses. The  
“ relief-slabs of the hall and the pillars of the colonnade are  
“ covered with Ramesside graffiti, both written and incised,  
“ and the colonnade seems indeed to have been used as a sort  
“ of school or practice ground for young scribes and decorators.  
“ This would hardly have been tolerated if the building had  
“ still been in good repair, so that we can date its decadence  
“ with some certainty to the Ramesside period. As it was, in  
“ order to obtain room for their temple at all, Hatshepsu’s  
“ architects were compelled to plant its upper platform, and the  
“ shrine of the goddess Hathor adjoining, right on the top of  
“ part of the temenos-wall of the older temple. This comes  
“ out from under the XVIIIth dynasty building and passes  
“ along masking the face of the cliff, till it joins, at a remark-  
“ ably acute angle, the facing-wall of the platform of the  
“ XIth. dynasty temple. This platform, which was originally  
“ about 15 feet to 18 feet high, is separated from the Hathor  
“ shrine of Hatshepsu’s temple by an open court some 60 feet  
“ broad. Its facing-wall, of remarkably fine stonework, remind-  
“ ing one of Knossos and of the nearly contemporary walls of  
“ Dahshur in its general effect, and far superior to anything of  
“ the kind in Hatshepsu’s temple, is about 120 feet long,  
“ running nearly east and west, roughly parallel with the later  
“ temple. The platform is rectangular; its eastern side is cut  
“ off vertically like the northern side, and the facing-wall  
“ follows its right-angled turn round into the colonnade. The  
“ stone pavement of the colonnade is perfectly preserved;  
“ it is 68 feet long and 14 feet wide. Of its columns, which  
“ originally numbered 24, disposed in two parallel rows of  
“ 12 each, the row nearest the platform is complete. The  
“ columns, which are a little over 2 feet square, were originally  
“ 11 feet or 12 feet high. They are broken off short at a  
“ height of from 4 feet to 7 feet above the ground. The ramp  
“ at the southern end of the colonnade has not yet been  
“ excavated. This ramp led up to a great entrance gate on  
“ the platform, of which the original finely-polished red granite  
“ threshold, measuring 9 feet by 5 feet, was discovered in  
“ position, with its door-socket, etc. This gate leads directly

“into the hypostyle hall of octagonal ‘proto-Doric’ columns which has already been mentioned. These pillars are small and thin; they are about 2 feet 6 inches in diameter, and rest upon circular bases 4 feet across. The bases of all are in position, but of the pillars themselves only a few remain; the highest (now covered up again for the summer) is about 9 feet high. Each bears the royal titles of King Mentuhetep, as do also the square columns of the colonnade below, and, like these also, they are made, not of the white limestone which was used for the facing-walls and relief-blocks of the temple and for the similar columns of Hatshepsu’s temple, but of a grey sandstone which seems to have been specially affected by Mentuhetep Neb-hept-rā; we find it also in work of his at Abydos. At Deir-el-Bahari the sandstone columns are covered with a white colour-wash; the hieroglyphs are sometimes blue, sometimes yellow. There seem to have been eight rows of columns on either side of the central axis of the hall; the inter-columniation is very narrow, measuring only 7 feet from centre to centre. The half-width of the platform from the northern corner to the central axis is about 80 feet. The hall was surrounded by a thick wall of limestone, which was decorated with the reliefs already mentioned. On the facing-wall of the colonnade below remain the only reliefs still in their original position. They represent a procession of boats. Outside the pillared hall, on the platform, an upper colonnade seems to have existed, with pillars of greater size than those in the colonnade below; of this colonnade only the base-slabs of the pillars remain. Only the north-eastern corner of the platform has as yet been uncovered; there remains, therefore, much important work to be done, which, it is hoped, will produce results even more important than those gained in the present season’s work. Several tombs of the XIth–XIIth dynasty, in the court and on the platform, were opened in the course of the work. Though violated by tomb-robbers, probably in Ramesside times, they have yielded objects typical of interments of the period, in good condition.”

In the winter of 1904–5, Prof. Naville and Mr. Hall continued their work at Dêr al-Baharî, and discovered the remains of the tomb-temple of Menthu-hetep III. They found that the lower part of it was rectangular in shape, and that it



The Temple of Ḥātshepset as excavated by Prof. Naville for the Egypt Exploration Fund.

was surrounded by a colonnade; the outside is cased with limestone slabs, behind which is a "wall of rough and heavy nodules of flint, and the middle is filled with rubbish and loose stones." On this rectangular building, or base, a small pyramid probably stood, at least that is what we should expect. This base was surrounded by a triple row of columns, which supported a ceiling and formed a hypostyle passage or colonnade, which must have been quite dark, or nearly so, for the outside was closed by a thick wall. Beyond this wall and the edge of



The temples of Menthu-ḥetep III (A) and Ḥâtsheṣ set (B) at Dêr al-Baḡarî.  
(From a photograph by H. R. Hall, Esq.)

the platform on which the building stood was an outer colonnade of square pillars, but the pillars no longer exist. In the rock below the pavement of this colonnade a number of tombs were hewn; each consisted of a pit from twelve to fifteen feet deep, which led to a small rectangular chamber, wherein originally stood a limestone sarcophagus. In these tombs women who were both priestesses of Hathor and members of the royal *ḥarîm* were buried.

In the winter of 1904-5, Prof. Naville and Mr. Hall, assisted by Mr. Ayrton and Mr. Currelly, directed their energy towards that portion of the site which was behind the temple, for it was important to find out how the building was connected with the mountain of Dêr al-Baḥarî. Mr. Hall, who was in charge of the work from November 21st, 1905, to January 18th, 1906, assisted by Mr. Currelly, discovered a series of brick, stucco-lined chambers, built over a well of the XIth dynasty, and the South



Cow of Hathor. (From a photograph by E. Brugsch Pâshâ.)

Temenos wall of the temple. This wall is of the same type as the southernmost wall of Ḥâtshepset's temple, but it now seems to be the North Temenos wall of the temple of Neb-ḥept-Râ. The walls of this type at Dêr al-Baḥarî are therefore of the XIth dynasty. When the site at the west end of the temple was attacked, at the spot beyond the tombs of the priestesses, an open space was discovered, bordered by columns six on

each side. In the course of the work numerous small objects were found, including fragments of reliefs of the XIth dynasty, and a head of Menthu-ḥetep from an Osiride figure. When the open space was excavated, the *dromos* of a tomb, probably that of the king, was visible, and here was found the magnificent stele of Usertsen III which is now in the Museum at Cairo. In clearing the western end of the temple-platform, Messrs. Hall and Ayrton, assisted by Mr. Currelly, discovered in 1904 a building of the XVIIIth dynasty, which turned out to be the forecourt of a shrine of Hathor; it was hewn out of the rock, and was lined with painted and sculptured blocks. In February, 1906, whilst the building itself was being cleared, a statue of a scribe of the XIXth dynasty was found. Further search led to the discovery of a small chapel, about 10 feet long and 5 feet wide, which was wholly covered with painted sculptures. The roof is vaulted, and is painted blue, and strewn with stars in yellow. In this chapel stood a beautifully formed cow, in limestone, painted reddish brown with black spots. The head, horns, and flanks bore traces of having been overlaid with gold. The cow is supposed to be standing among reeds, grass, and flowers, and these reach up to her neck; she is in the attitude with which all are familiar from the vignette in the last section of the Ani Papyrus. On her head she wears the head-dress of Hathor, *i.e.*, the lunar disk and two feathers. No cow of such beautiful workmanship and such size has hitherto been discovered, and it is probably the first time that a goddess has been found undisturbed in her sanctuary. Beneath her is a kneeling figure of the king as a boy, whom she is suckling, and standing under her head we see the king as a grown-up man. Behind the head of the cow is the cartouche of Amen-ḥetep II, the son of Thothmes III, whose sculptures cover the walls. The authorities in Cairo were at once informed of this important discovery, and soldiers arrived the same night to guard the "find." As soon as possible both the cow, symbol of Hathor, and her shrine were removed to Cairo, and the monument has been established in a suitable place in the Museum. The excavations mentioned above prove that the site which Prof. Naville has been clearing at Dêr al-Baḥarî is a most important one, and it is much to be hoped that the Egypt Exploration Fund will receive a sufficient number of subscriptions to make the complete examination of the temple of Neb-ḥet-Râ possible. This Fund has continued and completed Mariette's work in the temple at Dêr al-Baḥarî, and



it has laid bare the oldest temple at Thebes, namely, that of Neb-ḥept-Râ, and it would be a sad pity if the remainder of the work on this ancient site had, for want of funds, to be left undone.

**8. Dêr al-Madînat.** The temple built in this place owes its name to the Coptic Dêr, or Monastery, which stood near here when Thebes was the home of a flourishing Coptic community, and was dedicated to Saint Paul of Pikolol, of whom, however, nothing is known. The monastery must have contained a society of considerable size, for it is said to have possessed *two* stewards. The small Egyptian temple which stands between the Colossi and Madînat Habû, was begun by Ptolemy IV, Philopator, and continued by Ptolemy VII, Philometor, and finished by Ptolemy IX, Euergetes II. It is built of the ordinary sandstone of the district, and though in many respects it resembles most of the funeral temples built by the Ptolemies, it is a beautiful little example of its class. It appears to have been dedicated to more than one of the goddesses of the underworld, but Hathor was regarded as its tutelary deity. The capitals of some of the columns are Hathor-headed, and over the doorway of the large chamber are the heads of the Seven Hathors, who, in their forms of cows, supplied the deceased with food in the underworld. In one of the chambers is a relief representing the Judgment Scene, which forms the Vignette of the CXXVth Chapter of the *Book of the Dead*. The chief interest of the scene here is that it proclaims the nature of the building, and proves how anxious the Ptolemies were officially to adopt and to maintain the principal religious views of the Egyptians. The temple was much visited by travellers in ancient times, as the number of names written on the walls testify, and by both Greeks and Copts it was regarded as very holy.


**9.** The principal cemeteries at Thebes are:—(1) **Drah Abu'l-Nekka**, which lies between the Temple of Seti I and the Temple of Dêr al-Baḥarî; graves were made here at the time when the princes of Thebes began to acquire power, *i.e.*, so far back as the XIth dynasty, and many officials under the XVIIIth dynasty were buried here. The coffins of the Ântef kings (XIth dynasty), now in the Louvre and British Museum, were discovered here, and here was made the marvellous "find" of the jewellery of Ââḥ-ḥetep, wife of Kames, a king of the XVIIth dynasty, about B.C. 1750. A little more

to the south is the **necropolis of Asasîf**, where during the XIXth, XXII<sup>nd</sup>, and XXVIth dynasties many beautiful tombs were constructed. Most of the tombs are in a ruined state, and do not repay a visit. (2) **Shêkh 'Abd al-Kûrna**, which contains a large number of important tombs, chiefly of the XVIIIth dynasty. (3) **Ḳurnet Murrai**, which contains the Tombs of the Queens, and the tombs of many of the officials of the XIXth and XXth dynasties.

The tombs of **Shêkh 'Abd al-Kûrna** are extremely interesting, for in many of them are depicted events which took place under the rule of the greatest of the kings of the XVIIIth dynasty, and they illustrate scenes in the public and private life of some of the officials who played a prominent part in the development of Theban conquest and civilization. The tombs in their leading features resemble each other, and there is at times a sameness in the subjects represented, and even in the treatment of them. The scenes depicted comprise representations of agricultural operations, of the amusements of the deceased, of festivals and banquets, of official functions in which the deceased played a prominent part—*e.g.*, in the receipt of tribute from vassal nations, and of funeral rites and ceremonies. The scenes are usually painted in *tempera* upon a thin layer of white plaster laid upon the bedding of mud, or perhaps very poor dark-coloured mortar, with which the limestone slabs that formed the walls were covered. Among such tombs may be specially mentioned :—

(1) The **Tomb\* of Rekhmârâ**, which is situated in the hill behind the Ramesseum called Shêkh 'Abd al-Kûrna ; it is one of the most interesting of all the private tombs found at Thebes. The scenes on the walls represent a procession of tribute bearers from Punt carrying apes, ivory, etc., and of people from parts of Syria and the shores of the Mediterranean bringing gifts consisting of the choicest products of their lands, which Rekhmârâ receives for Thothmes III. The countries can in many cases be identified by means of the articles depicted. The scenes in the inner chamber represent brick-making, rope-making, smiths' and masons' work, etc., superintended by Rekhmârâ, prefect of Thebes ; elsewhere are domestic scenes and a representation of Rekhmârâ sailing in a boat, lists of offerings, etc.


\* No 35 according to Wilkinson, and No. 15 according to Champollion.


(2) **Tomb of Nekht.**—This beautiful little tomb was opened out in the year 1889, but there is little doubt that it was known to the inhabitants of K̄urna some time before. Though small, it is of considerable interest, and the freshness of the colours in the scenes is unusual; it is, moreover, a fine example of the tomb of a Theban gentleman of the Middle Empire. As the paintings and inscriptions are typical of their class, they are here described at some length. The tomb of Nekht consists of two chambers, but the larger one only is ornamented; the ceiling is painted with a wave pattern, and the cornice is formed of the *khakeru* pattern .


On the left end wall a granite stele is painted, with inscriptions containing prayers for funeral offerings, etc.

On the upper part of the stele the deceased Nekht and his sister and wife Tauī, a lady of the College of Āmen, are represented sitting before a table of offerings; the inscription reads: “A coming forth always to the table of the lords of  
“eternity every day, to the *ka* of the temple servant, Nekht,  
“triumphant, and to his sister, the lady of the house,  
“triumphant!”



On the right of the stele are:—


(i) Kneeling figure of a man offering , and the legend,  
“the giving of beer to the scribe Nekht.”











(ii) Kneeling figure of a man offering two vases , and the legend, “The giving of a vase of wine to Osiris the temple-  
“servant, the scribe Nekht. Thou art pure, Set is pure.”


(iii) Kneeling figure of a man offering , and the legend,  
“The giving of linen bandages to Osiris, the scribe Nekht.”


On the left of the stele are:—

(i) Kneeling figure offering , , etc., and the legend,  
“The giving of holy offerings to the scribe Nekht.”



(ii) Kneeling figure of a man offering , and the legend,  
“The giving of a vase of water to the double of Osiris, the  
“temple-servant of Āmen, the scribe Nekht, triumphant!  
“Thou art pure, Horus is pure.”

(iii) Kneeling figure of a man offering          , and the legend, "The giving of fresh unguents and eye-paint to the "scribe Nekht, triumphant!"

Beneath the stele is shown a pile of funereal offerings consisting of fruits and flowers, bread and cakes, ducks, haunches of beef, etc. ; on each side is a female wearing a sycamore, the emblem of the goddess Hathor, upon her head, and holding offerings of fruit, flowers, etc., in her hands, and behind each is a young man bringing additional offerings. The scene on the wall at the other end of the chamber was never finished by the artist. In the upper division are Nekht and his wife Tauï seated, having a table loaded with funereal offerings before them ; a priestly official and the nine *smerti* bring offerings of oil, flowers, etc. In the lower division also are Nekht and his wife Tauï seated, having a table of offerings before them, and four priestly officials are bringing haunches of veal or beef to them. On the wall to the left of the doorway leading into the smaller chamber are painted the following scenes connected with agriculture:—1. An arm of the Nile or a canal—on one side are two men ploughing with oxen, and labourers breaking up hard sods with mallets, while a third scatters the seed ; on the other are seen men digging up the ground with hoes , and the sower sowing seed. At one

end sits the deceased Nekht in the *seh* hall, , and at the

other is a tree having a water-skin on one of the branches, from which a man drinks. 2. Men reaping, a woman gleaning, men tying up sheaves in a sack, women twisting flax. 3. The measuring of the grain. 4. Winnowing the grain. Above the head of Nekht, who sits in a *seh* chamber, is the inscription:—  
"Sitting in the *seh* seeth his fields the temple-servant of  
" [Āmen, Nekht], triumphant before the great god."

On the left of the agricultural scenes stands Nekht pouring out a libation over an altar loaded with all manner of funereal offerings ; behind him is his wife Tauï holding a *menät* , emblem of joy and pleasure, in her right hand, and a sistrum  in her left. Beneath the altar two priests are sacrificing

a bull. The inscription above the whole scene reads :—  
 “Offering of things all beautiful, pure, bread, beer, oxen, ducks,  
 “heifers, calves, to be made upon the altars of . . . . .  
 “Harmachis to Osiris, god great, and Hathor, president of the  
 “mountain of the dead, to Anubis upon his mountain by the  
 “temple-servant . . . . . Nekht. His sister, his darling, of  
 “the seat of his heart, the singing priestess of [Āmen, Tauī,  
 “triumphant !]”

On the wall to the right of the doorway leading into the smaller chamber are painted the following scenes : Upper register ; Nekht in a boat, accompanied by his wife and children, spearing fish and bringing down birds with the boomerang in a papyrus swamp. Above is the inscription :—“Passeth through wild-fowl marshes, traverseth wild-fowl marshes with gladness, speareth fish Nekht, triumphant !”

On the bank stand two of Nekht's servants holding sandals, staff, boomerang, etc., and beneath is another servant carrying to Nekht the birds which Nekht himself has brought down. The inscriptions above read :—

(i) “Rejoiceth, seeth happiness [in] making the chase, [and] in the work of the goddess Sekhet, the friend of the lady of the chase, the temple-servant, the scribe Nekht, triumphant !”

(ii) “His sister, the singing priestess of [Āmen], the lady of the house, Tauī, saith, ‘Rejoice thou in the work of ‘Sekhet, [and] the birds [which] he setteth apart for his ‘selection.’”



(iii) “Rejoiceth, seeth happiness in the produce of the fields of the land of the north, the temple-servant the scribe Nekht, triumphant !”

Lower register : Nekht and his wife sitting in a summer-house “to make himself glad and to experience the happiness of the land of the north” (*i.e.*, Lower Egypt) ; before them funereal offerings are heaped up. In the upper division of this register are seen Nekht's servants gathering grapes, the treading of the grapes in the wine-press, the drawing of the new wine, the jars for holding it, and two servants making offerings to Nekht of birds, flowers, etc. In the lower division we see Nekht instructing his servants in the art of snaring birds

in nets, the plucking and cleaning of the birds newly caught, and two servants offering to Nekht fish, birds, fruit, etc. In the other scenes we have Nekht, accompanied by his wife Taui, making an offering of *ānta* unguent and incense to the gods of the tomb, and a representation of his funereal feast.

Other sepulchres worthy of a visit are :—

(1) The tomb of **Amsu** (or **Menu**) = **nekht**,  
an overseer of granaries.




Plan of the Tomb of Amsu (or Min) -Nekht.

(2) The tomb of **Sen-nefer**, an official of **Āmen-ḥetep II**, and an important member of the brotherhood of **Āmen**.

(3) The tomb of **Rā-men-kheper-senb**,




high priest of Āmen under Thothmes III.





Plan of the Tomb of Rā-men-kheper-senb.

(4) The tomb of **Peḥsukher**,





Plan of the Tomb of Peḥ-su-kher.

(5) The tomb of **Mentu-her-khepesh-f**,  
a prince and chancellor.



Plan of the Tomb  
of Mentu-her-  
khepesh-f.

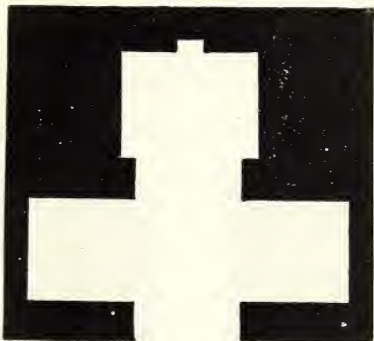
(6) The tomb of **Amu-netcheh**,  a high  
official of Thothmes III.



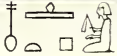
Plan of the Tomb of Amu-netcheh.




(7) The tomb of **Māi**, .





Plan of t' e Tomb  
of Māi.


(8) The tomb of **Nefer-ḥetep**, , a divine father  
of Āmen under Ḥeru-em-ḥeb.




Plan of the Tomb of Nefer-ḥetep.

(9) The tomb of **Khā-em-ḥāt**, , an official of Amen-ḥetep IV.

(10) The tomb of **Amen-em-ḥeb**, , one of the generals of Thothmes III.




Plan of the Tomb of Amen-em-ḥeb.

(11) The tomb of **Ḥeru-em-ḥeb**, , the chancellor of Thothmes IV.

During the winters of 1902-1903 Mr. Robert Mond cleared out and repaired, at his own expense, a number of the tombs of officials who flourished under the XVIIIth and XIXth dynasties; among these may specially be mentioned the tombs of Qen-Amen, Sen-nefer, Menna, Rā-men-kheper-senb,

Khā-em-ḥāt, Userhāt, a priest, Teḥuti-em-ḥeb, a baker, and the mummy pits of User and Āmen-mes. He also began to




Plan of the Tomb of Pefā-Āmen-em-āpt.

excavate some tombs of the XIth dynasty, which lie between Dêr al-Madīna, and Dêr al-Baḥarī. His work at Thebes

may be thus summarized. He began to work at the end of December, 1903, and, first of all, cleared out the tomb of Men-kheper-Rā-senb, wherein he found 185 funeral cones. Next in order he cleared out and repaired the tombs of Khā-em-ḥāt and Userḥāt; the former was discovered by Lloyd in 1842. Userḥāt was a priest of the KA, or "double," of Thothmes I. Mr. Mond excavated the tomb of Āmen-em-ḥāt, and examined a large brick wall which had formed part of the court of the tomb of Meri-Ptaḥ, and cleared the mummy pit of User, a high official. At Kūrna he examined two mummy pits, and the tombs of Api, Āmen-em-āpt, Uaḥ



and Āmen-mes. At Dêr al-Baḥarî, in the "second circus," he also carried on work, and he discovered a number of small but interesting objects. Between Kūrna and Dêr al-

Madîna he found in a pit the coffin of Puām , of

the XVIIIth dynasty. He cleared out the tomb of Teḥuti-em-ḥeb, which lies near that of Khā-em-ḥāt, and excavated the tombs of Qen-Āmen and Sen-neferâ. The excavations and restorations which Mr. Mond has carried out are of a most useful character, and he deserves the thanks of all lovers of the civilization of Egypt for the pains and money which he has spent on his work.

In the cemetery at **Kurnet Murrâi** are large numbers of tombs, also of the XVIIIth dynasty, but few of them are sufficiently important to need careful examination. The most interesting, that of Hui, a viceroy of Nubia under the XVIIIth dynasty, has been provided with a door by the Administration of Antiquities, and many will be glad that the uncommon scenes depicted on the walls will be preserved. Those who have the time and are prepared to face a large number of bats, should visit the tomb of **Peṭā-Āmen-em-āpt**, a nobleman and priest who flourished under the XXVth dynasty. During his own lifetime this priest prepared for himself a tomb containing 22 rooms, and a large number of corridors, all hewn out of the living rock, and he decorated the walls of these with texts and scenes referring to the making of funeral offerings, according to the use employed in the Pyramid Period; the ritual of Funeral Sacrifice, with scenes; the "Book of the Gates of the Underworld"; and a number

of hymns and religious scenes copied from documents of a much older period. A great many of these have, unfortunately, been destroyed, but large numbers of passages may be restored by the help of the texts on the walls of the corridors and chambers in the pyramids at Saqqâra. In the **Valley of the Tombs of the Queens** the most important sepulchre is that of **Queen Thi**; the colouring of the scenes is very good, and the paintings are comparatively well preserved.

In 1903-1904 Messrs. Schiaparelli and Bellerini opened the tomb of Queen Âst (No. 51), and the tomb of a person without name (No. 46), and they discovered the tombs of Queen Nefert-âri-meri-Mut (No. 66), of Âmen-her-khepesh-f (No. 55), of P-Râ-her-unami-f (No. 42), and of Ââhmeset, the daughter of Seqenen-Râ.

Mr. Seton Karr has shown that the tombs at Thebes, and elsewhere in Egypt, were dug out by means of **tools made of chert**, and that metal tools were used for the final shaping and smoothing of the chambers. He has found numbers of chert chisels and other tools near the tombs and among the stone fragments which

were cast out from them in ancient days, and there is reason to believe that tools of this material were in use for hewing stone so far back as the Neolithic Period. The **light** used by the workmen in the course of their work was, no doubt, that of ordinary lamps, which were probably suspended from stands. In 1905 a lamp, with stand complete, was found in a tomb a few miles to the south of Thebes.

10. The **Tombs of the Kings**, called in Arabic Bîbân



Tomb of Queen Thi.

al-Mulûk, are hewn out of the living rock in a valley, which is reached by passing the temple at Kûrna; it is situated about three or four miles from the river. This valley contains the tombs of kings of the XVIIIth, XIXth, and XXth dynasties, and is generally known as the Eastern Valley; a smaller valley, the Western, contains the tombs of some of the kings of the XVIIIth dynasty. These tombs consist of long inclined planes with a number of chambers or halls receding into the mountain, sometimes to a distance of 300 feet. Strabo gives the number of these royal tombs as 40, 17 of which were open in the time of Ptolemy Lagus. In 1835, 21 were known, but the labours of Mariette, Professor Maspero, M. Victor Loret, and Mr. Theodore M. Davis have brought 20 others to light.

The Tombs of the Kings form a very important and interesting class of monuments, the like of which exists nowhere else in Egypt. They were all made between B.C. 1700 and B.C. 1050, that is to say, they were hewn and built during the most flourishing period of Egyptian history, and at a time when tribute flowed into the country from Syria, Palestine, Libya, Nubia, and a part of the Northern Sûdân. When we consider the group as a whole it is easy to see that all are built practically on one and the same plan; the modifications which occur in the details of each are due partly to structural difficulties and partly to the difference in the lengths of time which were devoted to the making of them. If the king began to build his tomb early in life, and had a long and successful reign, his tomb would be large, and contain many chambers, and be elaborately decorated with scenes and texts from the religious works which were most esteemed at the time; if his reign were short and supplies were not forthcoming to provide the food of the workmen and others employed on the work, the corridors had to be shortened, and the number of rooms diminished. It may well be assumed that these tombs were built by forced labour.

One of the commonest religious views of the Egyptians was that the **Tuat**, or Underworld, was a long, narrow valley which ran parallel with Egypt, and was neither above nor below the level of this earth. It had a river flowing through the whole length of it. This valley began on the west bank of the Nile, ran due north, bent round towards the east when the Delta was approached, and terminated at the place where the sun rose. It was divided into 10 sections, and

at each end was a sort of vestibule or chamber. The antechamber at its beginning was called **Āmentet**, and was a place of gloom ; as the passenger through this valley went onwards each of the first five sections grew darker and darker, until at the end of the fifth section the darkness was absolute. As the passenger moved on through the last five sections the darkness grew less and less dense, until at the end of the tenth section he entered the chamber, the gloom of which resembled that of the chamber at the beginning of the valley. The whole night, which was supposed to consist of 12 hours, was occupied in passing through the **Ṭuat**, and the two chambers and the 10 main divisions of it were traversed each in one hour. The **Ṭuat** was a difficult place to pass through, for portions of it were filled with hideous monsters and horrible reptiles, and a lake of boiling and stinking water. Religious tradition declared that the Sun-god **Rā** had made his way in it seated in his boat, but that he was only enabled to do so by employing his words of magical power, and by the exercise of the functions of deity. The priests declared that they possessed the knowledge of such words of power, and people believed that if they learned them, and learned to recognise the various divisions of the **Ṭuat** and the beings in them by means of the pictures which the priests provided, they could make the journey through the **Ṭuat** in safety, and would rise in the next world with the sun.

The priests of **Āmen**, who promulgated this view, which was based upon an older system of indigenous belief, presided over the building of the royal tombs in the XVIIIth dynasty, and made each tomb to resemble the long, narrow valley of the **Ṭuat** by providing it with long corridors. When the body was deposited in the tomb the priests repeated the words of power which **Rā** was believed to have uttered, and performed ceremonies in imitation of those of the acts of the god ; in fact, made very full use of sympathetic magic, and the worshippers of **Āmen** believed that their kings would surely and certainly pass safely through the dark valley, and would overcome all their foes, and would rise together with the sun to a new life in the next world. Now, the Sun-god traversed this valley each night in his boat, and, of course, rose each day ; the aim, then, of every one of his worshippers was to secure a passage in his boat, for if only this could be obtained resurrection was certain. The doctrine of the sun-worshippers and the priests of **Āmen** taught that the

souls of all who died during the day made their way to Âmentet, where, provided they were equipped with the knowledge of the necessary "divine words," they entered the boat of the Sun-god. When they arrived at the kingdom of Osiris at midnight they were judged, and the blessed were rewarded, and the wicked were annihilated; this done the boat of the Sun-god passed on towards the East, where, having destroyed all the nature powers of night and darkness, *i.e.*, cloud, mist, rain, etc., he rose on this world in glorious strength, and the souls who had chosen to stay with him rejoiced in renewed light and were happy.

All the inscriptions on these tombs were written to effect this object, and they may be thus grouped:—(1) **The Book of the Praisings, or Litanies, of Rā**, which contains 75 short paragraphs; each paragraph supplies one of Rā's names, and a certain attribute. (2) **The Book of the Gates**, *i.e.*, the 12 Gates or Pylons of the 12 divisions of the 'Tuat. This book gave the names of the Gates and of their guardians, and described the various beings that were to be found in each section, and the texts repeated the addresses which they made to Rā, and the answers which Rā made to them. One portion of this book is exceedingly old, and the sympathetic magic described in it must date from pre-dynastic times. (3) **The Book of what is in the Underworld**, which treats of the 12 divisions of the Underworld, and contains texts, the knowledge of which was of vital importance to the deceased. It describes at some length the kingdom of the god Seker, and the monster serpents which guard it, and reveals the belief in the existence of a place of doom where the darkness was impenetrable and the depth unfathomable. This work appears to represent the dogmas of the most ancient inhabitants of Egypt with the modifications which were approved of by the priests of Âmen, and it seems that they tried to eliminate the belief in Osiris, so far as was possible, from their writings, and to make their god Âmen-Rā all sufficient. They did not, however, succeed in doing so, and the best proof of this fact is supplied by the sarcophagus of Seti I, now in the Soane Museum in London. Seti I allowed the "Book of what is in the Underworld" to be inscribed in full on the walls of the chambers of his tomb, but he had the full text, with all the vignettes, chiselled on his sarcophagus, including the magical part of it, and to make quite certain of his future welfare he caused some important chapters to be added from the old *Book*



*of the Dead.* Similarly Thothmes III allowed the walls of his tomb to be covered with the "Book of what is in the Underworld," but on one of the swathings of his mummy we find a copy of the CLIVth Chapter of the *Book of the Dead*.

The group of sepulchres called the Tombs of the Kings may be now briefly enumerated; the order is chronological:—


I (No. 38). **Tomb of Thothmes I.**—This tomb, the oldest of the Bibân al-Mulûk, is a small one; it was discovered by M. Victor Loret in 1899. It contains the royal sarcophagus.

II (No. 20). **Tomb of Hâtsheset.**—This tomb was excavated by Mr. Theodore N. Davis in 1903 and 1904. It has already been described.

III (No. 34). **Tomb of Thothmes III.**—This tomb was discovered by M. Victor Loret in 1899, and lies about 325 feet from the tomb of Rameses III. The walls of the various chambers are ornamented with figures of the gods and inscriptions, among others being a long list of gods, and a complete copy of the "Book of what is in the Underworld." The sarcophagus was, of course, found to be empty, for the king's mummy was taken from Dêr al-Baḥarî, where it had been hidden by the Egyptians during a time of panic, to the Gizeh Museum about 18 years ago. On a column in the second chamber we see depicted Thothmes followed by his mother Åset, his wife Mert-Rā, his wives Åāḥ-sat and Nebt-kheru, and his daughter Nefert-āru. It is to be hoped that steps will at once be taken to publish the texts and inscriptions in this tomb. The mummy of Thothmes III was found at Dêr al-Baḥarî by Professor Maspero.

✓ IV (No. 35). **Tomb of Amen-ḥetep II.**—This tomb was found by M. Victor Loret in 1899, and in it is the mummy of the king lying in its sandstone sarcophagus. Thanks to the exertions of Sir William Garstin, the royal mummy and the mummies of the private persons that were found in the tomb and were at first removed, have been replaced, and the visitor is now able to look upon an impressive scene of death. The tomb is lit by electric light. The tomb of Amenophis, the son and successor of Thothmes III, in many respects resembles

that of his father; the walls are covered with figures of the gods, with the text of the "Book of what is in the Underworld," and scenes similar to those in the older tomb. Among the numerous objects found in the tomb may be mentioned:— Three mummies, each with a large hole in the skull, and a gash in the breast; fragments of a pink leather cuirass worn by the king; a series of statues of Sekhet, Anubis, Osiris,



Plan of the Tomb of Thothmes IV.

Horus, Ptah, etc.; a set of alabaster Canopic vases, a collection of amulets of all kinds; a large series of alabaster vessels; and a number of mummies of kings and royal personages, among whom are Thothmes IV, Amenophis III, Menephthah, Rameses IV, Rameses V, and Rameses VI. Thus in the tomb of Amenophis II we have another hiding-place of royal mummies similar to that of Dêr al-Baḡarî.

V (No. 43). **Tomb of Thothmes IV.**—This tomb was excavated in 1902 and 1903 by Mr. Theodore N. Davis, who



Thothmes IV in his Chariot Charging his Foes.  
(From the body of the Chariot discovered by Mr. Theodore N. Davis, 1903.)

has most generously published a detailed description both of it and its contents (*The Tomb of Thothmes IV*, London, 1904).


The tomb lies on the eastern side of the valley, and the descent to it is made by a flight of steps ; it consists of a well, a hall, a flight of steps, a sloping corridor, a second flight of steps, a vestibule, a short passage, and the chamber which contains the sarcophagus. The sarcophagus was found to be empty. In the paintings on the walls of the well and vestibule the king is depicted standing before Osiris, Anubis, Hathor, and Khenti-Âmenti. A hieratic inscription states that the tomb was repaired or restored in the reign of Ḥeru-em-ḥeb, the last king of the XVIIIth dynasty. The inscribed sarcophagus is rounded at the top and measures 10 feet by 6 feet 6 inches by 5 feet 4 inches. The mummy is that of a man, "young, clean-shaven, and effeminate," 5 feet 6 inches high ; the head has a cephalic index of 77·7, which places it in the mesaticephalic group. Circumcision had been performed. According to Mr. G. Elliot Smith, Thothmes IV was about 25 years of age when he died.

In the sarcophagus chamber the **body of a chariot** was found. This magnificent object is now in the Museum at Cairo, and is one of the most interesting objects of the period which has ever been found. No one who is interested in Egyptian antiquities should fail to see it. On the right side of the chariot (exterior) the king, accompanied by the god of war, Menthu, is seen in his chariot charging the foe and shooting arrows among the hostile charioteers ; on the left side (exterior) the king is seen in his chariot riding down his foes and slaying numbers of them. On the inside of the chariot Thothmes is depicted in the form of a human-headed lion, the paws of which rest upon the prostrate forms of enemies. The nations conquered come from Nehiren, Sanker, Tunep, Shasu, Ḳeṭesh, Thikhisa, and other regions. (For further particulars about the chariot, see Professor Maspero's account in Mr. Davis's *Tomb of Thothmes IV.*)

In a corner of a small chamber by the side of the sarcophagus chamber, "resting in an erect position against the wall, was a denuded mummy of a boy, whose stomach and cage had been ripped open by the ancient plunderers "with a very sharp knife" (Mr. Howard Carter, in *Tomb of Thothmes IV*, p. 10).

VI (No. 22). **Tomb of Amen-ḥetep III.**—This tomb is in the Western Valley, and it seems not to have been finished.

Its total length is about 370 feet, and, like many of the best tombs, it contains a deep, rectangular shaft, commonly called a well, which was intended either to bar the way of the thief, or to mislead him. The scenes on the walls represent the king standing before gods of the Underworld, and are unimportant, but the astronomical scenes painted on the ceilings are of considerable interest. The sarcophagus is broken, and the



Plan of the Tomb of Amen-hetep III.


mummy was hidden in a chamber in the tomb of Amen-hetep II, where it was found by M. Loret in 1899.

VII (No. 23). **Tomb of Ai.**—This tomb is in the Western Valley, and is called **Tomb of the Apes**, because of the picture of 12 apes, which probably forms part of the vignette of the First Hour of the Night.

To the XVIIIth dynasty probably belong :—

VIII (No. 16). **Tomb of Rameses I.**—This tomb was discovered by Belzoni and excavated by M. Loret ; the royal sarcophagus, made of granite, is in its chamber. The mummy was found at Dêr al-Baḥarî by Professor Maspero, and is now in the museum at Cairo.

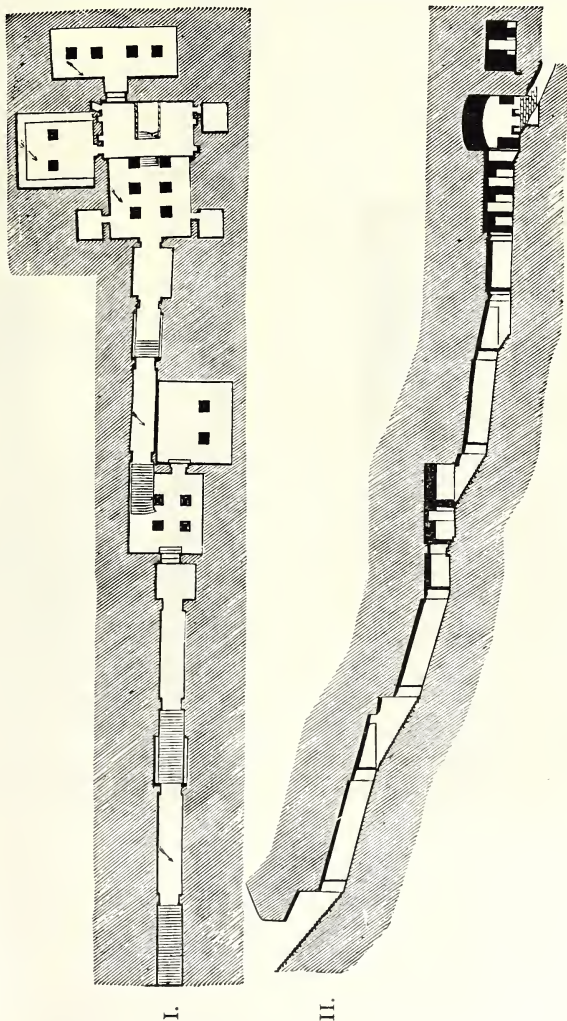
IX (No. 17). **Tomb of Seti I,** called also “Belzoni’s Tomb,” because it was discovered by him in 1817. This is the



Plan of the Tomb of Rameses I.

most important and interesting of all the royal tombs, and should be carefully examined, because it may be regarded as the best known type of the tombs which were planned by the priests of Amen. The walls are ornamented with texts and mythological and religious scenes which refer to the passage of the Sun, and of the king also, through the Underworld. On the walls of the sloping corridor is a copy of the “Book of the Praisings of Rā,” and on those of the chambers are the texts and vignettes of 11 of the 12 sections of the “Book of what is in the Underworld”; the twelfth section is, for some extraordinary reason, omitted. A copy of the first half of the short form of this work is also written on some of the walls, and the scribe was stopped so suddenly in his work that he did not finish the section which he had begun. It will be noticed that some of the figures of gods, etc., are only traced in outline, a fact which suggests that the tomb was not finished when the king died, and that afterwards no attempt was made to finish it. It is impossible to describe the scenes on the walls in detail ; it is sufficient to draw attention to the excellence and beauty of the paintings and sculptures, and to point out that

the whole series refers to the life of the king in the Under-world. The tomb is entered by means of two flights of steps,




I. Ground Plan of the Tomb of Seti I, B.C. 1366.  
 II. Section of the Tomb of Seti I.


(From Lepsius, *Denkmäler*, Abth. I, Bl. 96.)

at the bottom of which is a passage terminating in a deep well. Beyond this are two halls having four and two pillars respectively, and to the left are the passages and small chambers

which lead to the large six-pillared hall and vaulted chamber in which stood the sarcophagus of Seti I. Here also is an inclined plane which descends into the mountain for a considerable distance ; from the level of the ground to the bottom of this incline the depth is about 150 feet ; the length of the tomb is nearly 500 feet. The designs on the walls were first sketched in outline in red, and the alterations by the master designer or artist were made in black. The mummy of Seti I,



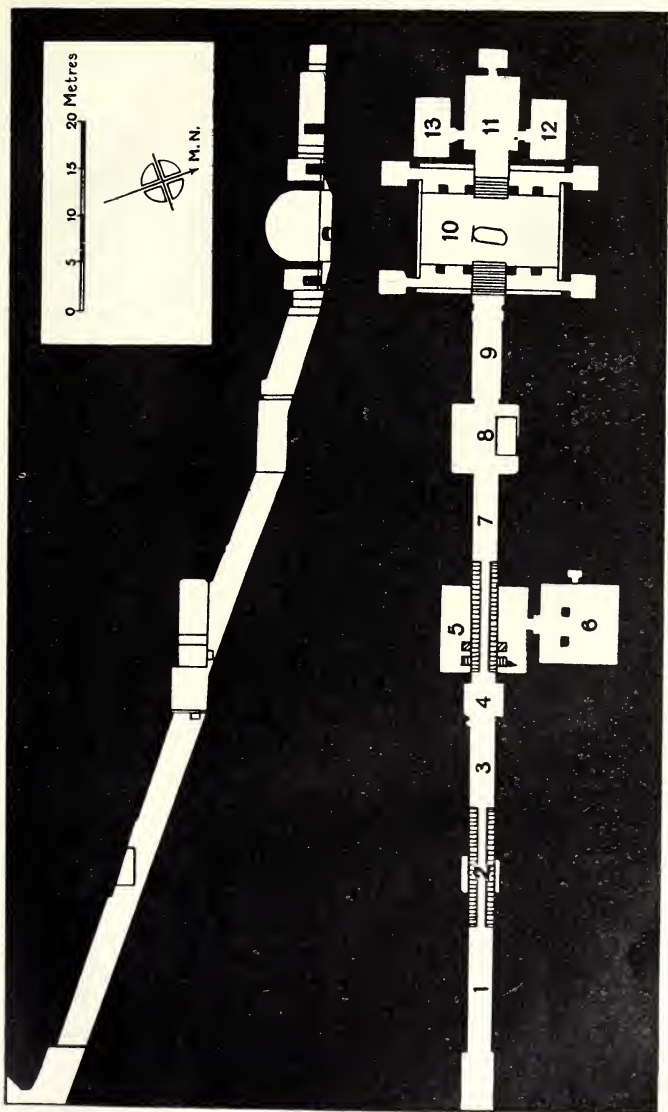
Plan of the Tomb of Rameses II.



Plan of the Tomb of Amen-meses.

found at Dêr al-Baharî, is preserved in the Museum at Cairo. The beautiful alabaster sarcophagus of Seti I, inscribed with the texts and scenes of the "Book of the Gates," was taken to London by Belzoni and sold by him to Sir John Soane for £2,000 ; this magnificent object is now in the Soane Museum in Lincoln's Inn Fields, London. In 1903-1904 Mr. Howard Carter carried out a series of repairs in various parts of the tomb of Seti I. More than one half of the cost of these was





Plan of the Tomb of Menephtah I.

defrayed by Mr. Robert Mond, who also assisted in making a plan for work.

X (No. 7). **Tomb of Rameses II.**—This tomb has become choked with sand and limestone fragments, in such a way that it appears to have been filled up on purpose; it was probably faulty in construction. The mummy of the king was found at Dêr al-Baĥarî in a coffin, which may possibly be the work of the XXIInd dynasty, and is now in the Egyptian Museum at Cairo.



Plan of the Tomb  
of Seti II.

XI (No. 10). **Tomb of Āmen-meses.**—A man who usurped the royal power for a short time; the tomb is in a ruined condition.


XII (No. 8). **Tomb of Mer-en-Ptah (Menepthah).**—This tomb is decorated with texts from the “Book of the Praisings of Rā,” and from the “Book of the Gates”; the sarcophagus is in its chamber. The mummy of the king was found by M. Loret in the tomb of Āmen-ĥetep II in 1899, and is now in the Egyptian Museum at Cairo. This tomb was completely excavated in 1903-1904 by Mr. Howard Carter, from whose description of it, in *Annales du Service*, tom. VI, fasc. 2, p. 116, I have taken the plan given on page 673.

XIII (No. 15). **Tomb of Seti II.**—This tomb appears not to have been finished. It was completely cleared out by Mr. Howard Carter in 1903-1904 at the expense of Mrs. Goff. It has been provided with an iron gate.


XIV (No. 14). **Tomb of Set-nekht**, father of Rameses III; the tomb was originally made for the queen Ta-usert, whose inscriptions and figures were obliterated by Set-nekht.

XV (No. 3). This tomb was made for Rameses III; it is now choked with sand.

XVI (No. 11). **Tomb of Rameses III.**—This tomb is commonly called “Bruce’s Tomb,” because it was discovered




Plan of the Tomb of Setnekht.



Plan of the Tomb of Rameses III.

by this traveller, and the "Tomb of the Harper," on account of the scenes in which men are represented playing harps. The walls are inscribed with texts from the "Book of the Praisings of Rā," and the "Book of what is in the Underworld," and the "Book of the Gates," and several vignettes from the last two works are painted upon them. The architect did not leave sufficient space between this and a neighbouring tomb, and hence, after excavating passages and

chambers to a distance of more than 100 feet, he was obliged to turn to the right to avoid breaking into it. The flight of steps leading into the tomb is not as steep as that in No. 17, the paintings and sculptures are not so fine, and the general plan of ornamentation differs. The scenes on the walls of the first passage resemble those in the first passage of No. 17, but in the other passages and chambers warlike, domestic, and agricultural scenes and objects are depicted. The body of the red granite sarcophagus of Rameses III is in Paris, the cover is in the Fitzwilliam Museum, Cambridge, and the mummy of this king is in the Egyptian Museum at Cairo. The length of the tomb is about 400 feet.



Plan of the first Tomb of Rameses III.

XVII (No. 2). **Tomb of Rameses IV.**—This tomb is probably the finest example of the royal tombs of the XXth dynasty, which are built on a comparatively small scale. The texts and scenes which ornament the walls of the chambers and corridors are from the three works quoted above, but several of the vignettes that appear in this tomb are not found elsewhere. It is interesting to note that in the first

room copies of Chapters CXXIII, CXXIV, and CXXVII of the *Book of the Dead* are given. The granite sarcophagus of the king, of colossal proportions (12 feet by 9 feet by 7 feet), is in its proper chamber. A peculiar interest attaches to this tomb, for it is the only Egyptian tomb of which an




Plan of the Tomb of Rameses IV.  
(From a Papyrus.)


ancient plan has been found ; this plan is traced on a papyrus, now unfortunately in a mutilated condition, which is preserved at Turin, and was published by Lepsius and Chabas. These scholars succeeded in deciphering the descriptions of the chambers of the tomb given in the docu-



Plan of the Tomb of  
Rameses IV.

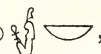


Plan of the Tomb of Rameses VI.



Plan of the Tomb of Rameses IX.

ment, and the former, having made careful measurements of the dimensions of the various sections of the rooms, decided that the work had been substantially carried out in accordance with the plan.

XVIII (No. 9). **Tomb of Rameses VI.**—This tomb was well known to Greek and Roman visitors to Thebes, several of whom, with very questionable taste, left behind them records of their visits in the form of inscriptions on its walls. From some of these “graffiti” it is clear that their writers regarded this tomb as that of Memnon, who has usually been identified with Amen-hetep III; this mistake was caused by the fact that the premen of Amen-hetep III and the first part of that of Rameses VI, “Neb-Maāt Rā,” , are identical.

Some of the graffiti belong to a period so late as the fourth century of our era. The paintings of an astronomical character in the sarcophagus chamber are the only points of special interest in this tomb.

XIX (No. 6). **Tomb of Rameses IX.**—This tomb is remarkable for the variety of sculptures and paintings of a nature entirely different from those found in the other royal tombs; they appear to refer to the idea of resurrection after death and of immortality, which is here symbolized by the principle of generation.

XX (No. 1). **Tomb of Rameses X.**

XXI (No. 18). **Tomb of Rameses XI.** (Now used as an engine room.)

XXII (No. 4). **Tomb of Rameses XII.**—This tomb was not finished.

XXIII (No. 5). An entrance to a corridor or chamber, uninscribed.

XXIV (No. 12). An uninscribed mummy pit.

XXV (No. 13). Tomb of Bai, an official of Sa-Ptah.

XXVI (No. 19). Tomb of Ment-her-khepesh-f, already mentioned.

XXVII (No. 21). An uninscribed mummy pit.

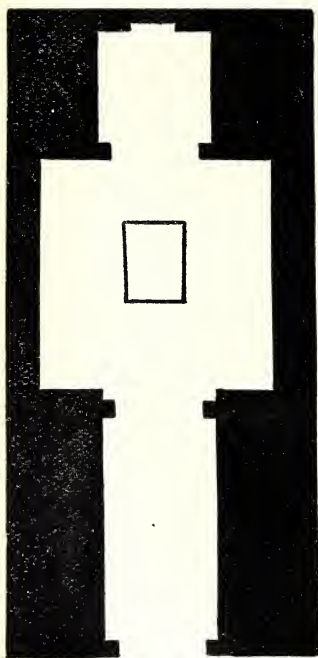
XXVIII (No. 24). Uninscribed tomb in the Western Valley.

XXIX (No. 25). Uninscribed tomb in the Western Valley.


XXX-XXXVII (Nos. 26-33). Uninscribed mummy pits or tombs.

XXXVIII, XXXIX (Nos. 36, 37). Tombs not royal.


XL-XLII (Nos. 39-41). Uninscribed mummy pits.



Plan of the Tomb of  
Rameses VII (?)



Plan of the Tomb of  
Rameses X.



Plan of the Tomb of  
Rameses XII.

XLIII (No. 42). Tomb of Sen-nefer, XVIIIth dynasty.

XLIV (No. 44). Tomb of Thentkaru.

XLV (No. 45). Tomb of Userḥāt.

XLVI. The tomb of Sa-Ptah was excavated by Mr. Theodore M. Davis, assisted by Mr. Ayrton, in 1905.




XLVII. **Tomb of Iuâa and Thuâu**, the father and mother of Thi, wife of Amen-hetep III, about B.C. 1450. This important tomb was discovered by Mr. **Theodore M. Davis** on February 12th, 1905. Early in that year this gentleman began to excavate a site which had been chosen for him by Prof. Maspero, Director-General of the Department of Antiquities of Egypt, mid-way between the tombs of Rameses IV and Rameses XII, on the west bank of the Nile.



Inscribed Coffin from the Tomb of Iuâa and Thuâu.

In the course of the work a flight of steps leading down into the ground was discovered, and at its foot the way was blocked by a doorway filled with large stones. When some of these had been removed, a boy was sent through the opening, and he returned with a staff of office in one hand, and a yoke of a chariot plated with gold in the other. Mr. Davis then passed through the opening, and found himself at the head of a second flight of steps, twenty in number, on which were lying some


objects which had been stolen from the tomb some thirty-four centuries ago. The thieves had been disturbed in their work, and probably dropped these as they fled. On the following day the tomb was formally opened in the presence of the Duke of Connaught, and those who were allowed to enter it saw the most curious and gorgeous funeral furniture which has ever been seen in an Egyptian tomb. Mummy-cases plated with gold, exquisitely formed alabaster vases, painted boxes and chairs, a chariot, etc., lay piled one above the other in barbaric profusion. The sepulchral chamber is about 30 feet



Set of Vases from the Tomb of Iuâa and Thuâu.

long, 15 feet wide, and 8 feet high. To the left of the entrance were two large wooden sarcophagi, painted blue and gold, each containing two coffins, two for the man and two for the woman, who were the occupants of the tomb. Each outer case was plated with gold outside and lined with silver, and each inner case was plated with gold outside and lined with gold leaf. Near the wall to the right were two mats made of palm leaves, which are commonly called "Osiris beds." On the mats layers of damp earth were laid, and in the earth wheat was planted in such a fashion as to outline figures of Osiris. When

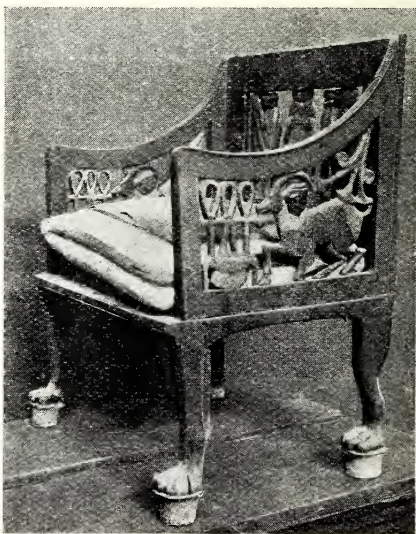
the grain grew up the form of the god appeared in living green. Primarily the placing of an Osiris mat in the tomb was merely an act of sympathetic magic, but there is reason to believe that in the XVIIIth dynasty spiritual beliefs of a high character were connected with the custom. At the western end of the tomb were several large sealed jars full of wine and oil, and small boxes containing pieces of cooked meat wrapped up in black muslin. Above these was the chariot already mentioned, and close by was the set of "Canopic" jars, which contained some of the intestines of the deceased. Elsewhere in the tomb were found sandals made of papyrus and leather, boxes to hold *ushabtiu* boxes, and *ushabtiu* made of wood, alabaster, gold



Inside of Head of Bedstead of Iuâa and Thuâu.


and silver, and painted wooden vases. Worthy of special note are:—(1) A box for holding the clothes of the deceased made of palm-wood and papyrus; inside it is a shelf provided with papyrus flaps. (2) A box plated with gold and blue porcelain. (3) A box, on four legs, with a rounded cover, inlaid with ivory; the names and titles of Amen-hetep and Thi are given in gold painted on a blue ground. (4) A long bed, with the head-piece ornamented with panels, wherein are figures of the old deities Bes and Ta-urt made of gilded ivory. This is undoubtedly the bed whereon the deceased had slept during their lives, and the plaited flax on which they lay is curved by use. (5) A chair ornamented





with reliefs in gilded plaster. On each side is a figure of a gazelle, and a triple emblem of "life." In it is a cushion stuffed with goose-feathers. (6) A chair of state, with solid sides and back, ornamented with figures of gods and of Sat-Åmen, daughter of Queen Thi. In front, at each side just above the legs, is a carved female head; the seat of the chair is made of plaited palm-leaves. (7) A chair of state which, like the preceding, belonged to Sat-Åmen, with a representation of the deceased sitting with a cat under her chair. The picture is lined by the so-called "Greek fret," the result, some think, of




Chair of State from the Tomb of Iuâa and Thuâu.

intercourse between Egypt and the Ægean. All the objects in the tomb are beautiful, and nearly all of them are plated with gold, or covered with gold leaf, or decorated in some way with the precious metal. The effect of so much gold is to give many of the objects a garish appearance, but it in no way destroys the beauty of their shapes and forms. When we remember that Åmen-ĥetep III was master of all the gold-producing districts in the Sûdân, we need not be surprised at such a display of gold on the funeral furniture of one of his fathers-in-law and


one of his mothers-in-law. The forms of the name of Queen Thi's father are Iuâa, Âaa, Ââa, and Âââa, ,

, , and , on ,

and his titles were "Erpâ hâ," "Smer-en-smeru," for which it is impossible to find exact modern equivalents, and he was called the "mouth of the king of the South, and the ears of the


king of the North," .

The offices which he held were those of "seal-bearer" or




Chariot from the Tomb of Iuâa and Thuâu.

"chancellor," and "priest of Menu" (or, Âmsu), and he was the "overseer of the cattle of the god Menu in the city of Âpu"

(Panopolis). His wife Thuâu  is called the

"ornament of the king," , and she was a "priestess

( *gemât*) of Âmen." Her husband is described as the

"divine father (*i.e.*, father-in-law) of the lord of the two lands," and she is often mentioned as the "royal mother of the great royal wife." Nowhere on the objects found in the tomb have

we a hint as to their nationality, but it seems quite clear that they were not Egyptians. On the scarabs which Amen-hotep III had made to commemorate his marriage with Thi, the names of her father and mother are given without the addition of any title of honour, and without the sign  $\}$ , or  $\}$  which would indicate that her parents were foreigners, but it is nevertheless probable that they were. From the way in which Queen Thi is addressed by some of the writers of the Tell al-'Amarna Tablets, we are justified in assuming that they were addressing a countrywoman, and this is probably the case. The titles of Iuâa and Thuâu mentioned above afford no reason for doubting this, for nothing would be more natural than for Amen-hotep III to bestow high rank and titles upon his chief wife's parents. Meanwhile there is reason for believing that Queen Thi's influence made her son reject the pretensions of the priests of Amen, and it seems that her religious opinions were unlike those of the orthodox Egyptians of Thebes. Further light will undoubtedly be thrown on this point by the publication of a volume by Mr. Theodore M. Davis, which, we learn from him, is to appear shortly.

---

## V.—LUXOR TO ASWÂN.

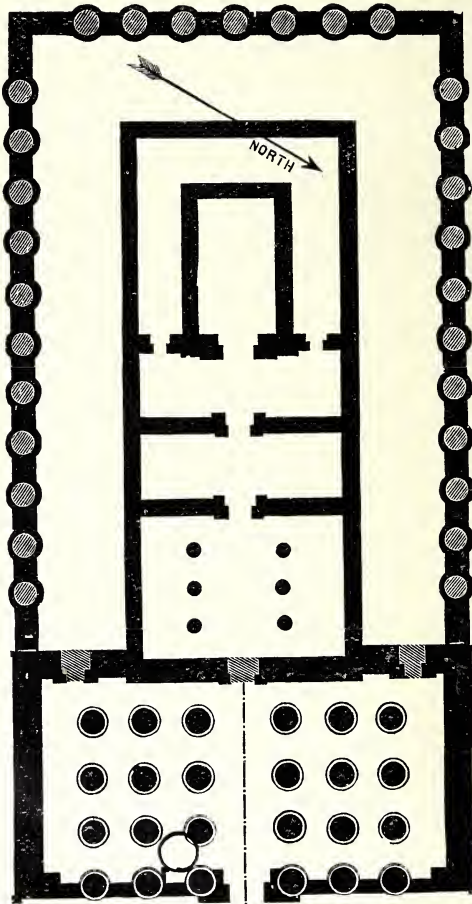
THE first station passed after Luxor is **Armant**, or **Erment**, with over 10,000 inhabitants ; it is  $458\frac{1}{2}$  miles from Cairo, and nine from Luxor. Here is a large, flourishing sugar factory, which is the property of the Egyptian Government. Close by stood the ancient town of *Ännu qemät*, *i.e.*, the Southern On, in distinction to the Northern On, *i.e.*, Heliopolis ; classical writers called the town Hermonthis, and Strabo says that Apollo and Jupiter were worshipped there. In ancient Egyptian times the chief deity of Hermonthis was Menthu, a local god of war, whose attributes were merged into those of a form of Horus. The ruins near are those of the temple dedicated to Isis, which was built by Cleopatra VII, Tryphæna, and is commonly known as the Iseion. It is certain that an Egyptian town must have stood here in very early times, and the numerous remains which are found in the neighbourhood indicate that it was in its most flourishing state before the princes of Thebes attained to the supreme power in the country, and before they made Thebes their capital. A little to the east of Armant lies the village of **Tûd**, which some have identified with the **Tuphium** of classical writers ; Tûd, we know, was a flourishing village in early Coptic times, but Tuphium was probably further south.

**Gebelên**, an Arabic name meaning the "Two Mountains," is a village about nine miles from Armant, and lies on the west bank of the river ; it marks the site of the Greek town Crocodilopolis, the chief god of which was Sebek, who was incarnate in the crocodile. The district was inhabited in the earliest times, for large numbers of flints, pottery, dried human bodies, etc., of the pre-dynastic period have been found here ; and the ruins in the neighbourhood prove that a town existed here early in the dynastic period.

The next railway station is **Aşfûn al-Maṭa 'na** ; the village has 5,600 inhabitants. On the west bank, a few miles to the north, stood the ancient Egyptian city of Hetsfent ; the classical

writers turned the name into **Asphynis**, and it forms the base of the name of the modern Arab village.

**Asna**, or **Esna**, with 13,564 inhabitants,  $484\frac{1}{2}$  miles from Cairo, has its station on the east bank of the river. The



Plan of Temple of Esna, with restorations by Grand Bey.

Egyptians called the city which stood on the west bank **Sent**, and it marks the site of the ancient Latopolis, and was so called by the Greeks because its inhabitants worshipped the Latus




fish. Thothmes III founded a temple here, but the interesting building which now stands almost in the middle of the modern town is of late date, and bears the names of some of the Roman Emperors, *e.g.*, Vespasian, Decius (A.D. 249-251). The portico is supported by 24 columns, each of which is inscribed; their capitals are handsome. The Zodiac here, like that at Denderah, belongs to a late period, but is interesting. The temple was dedicated to the god Khnemu, his wife Nebuut, and their offspring Kaḥrâ. The mountains near Esneh afforded homes for Christian recluses and monks in very early times, and in the third century the population of ascetics here was very considerable. Under Decius a systematic attempt was made to suppress Christianity in Egypt, and the monks were forced to perform military service; their persistent refusals to do this had a great deal to do with the furious persecutions of Christians which took place under Decius and Diocletian. Coptic records are full of allusions to monks who lived in and about Esneh, and the district is remarkable from being the birthplace of Pachomius, one of the greatest leaders and preachers of asceticism, and the founder of a famous monastery. In the reign of Decius, the last of the Roman Emperors whose name and figure occur on the walls of the temple of Esneh, it was decreed that every man should offer sacrifice to the gods of Rome; those who complied received certificates from the magistrates, and those who did not were punished or put to death.

In 1906 Mr. John Garstang completed the excavation of a site in the neighbourhood of Esna which has proved of considerable importance from the historical standpoint, inasmuch as it has provided what is possibly the most representative and complete series of Egyptian antiquities of the Hyksos Period. During the course of these excavations a systematic exploration has been made of the desert lying to the south of Esna for a distance of sixty miles. In 1905 Professor Sayce carried out the excavation of a XIIth dynasty cemetery at Ad-Dêr, close to Esna, and he brought to light a number of antiquities which illustrate the characteristics of the local manufactures of the city called Latopolis by the Greeks and of its neighbourhood.

The next large village on the railway is **Al-Maḥâmîd**, with 3,609 inhabitants, and on the opposite bank of the river is the ruined pyramid of Al-kula, which is probably the tomb of some prince or high official who lived in the city of Hierakonpolis, a few miles further south.

**Al-Kâb**, 502 miles from Cairo, on the east bank of the river, marks the position of the ancient Egyptian city of **Nekheb**, which existed in the earliest times. The deity worshipped here was called Nekhebet, and she was regarded as the greatest goddess of Upper Egypt; she became incarnate in the vulture. The city of Nekheb was the oldest ecclesiastical centre of Upper Egypt, just as Per-Uatchet was of Lower Egypt, and in dynastic times kings were proud to boast of their dominion over these two cities, which they symbolised

by the signs , and each chose a title for himself

by which this fact was made known. It would seem that the goddess Nekhebet was the special protectress of women with child, for the Greeks identified her with Eileithyia, their own goddess of childbirth, and they called her city Eileithyiaspolis. At a very early period the inhabitants of Nekheb surrounded their little fortress-city with a wall, and this being apparently insufficient to protect it, they added a second wall; the buildings within the inner wall probably consisted of a temple, containing no doubt the original sanctuary of Nekhebet, the offices of government, and the house of a small number of officials. The outer wall seems to have enclosed an area measuring 470 feet by 440 feet. Near this portion of Al-Kâb a large number of graves of the pre-dynastic and archaic periods have been found, side by side with maṣṭaba tombs, built of crude bricks. The small pre-dynastic graves were found chiefly inside the fort of Al-Kâb, but there were a few outside the walls, and it was evident, from the position in which the bodies were buried, and the style and character of the objects found in the graves, that they belonged to the same class of graves as those which were excavated at Abydos, Ballâs, and Naḳâda between 1894 and 1897 and in 1900 by Messrs. de Morgan, Amélineau, and Petrie. At a later period, probably in dynastic times, the old fortress-town and some additional space were enclosed by a massive mud brick wall some 40 feet thick, and probably from 25 to 30 feet high; remains of this wall, 20 feet high, are still to be seen. The area enclosed by this wall is about 1,900 feet long and 1,800 feet wide. Thothmes IV built a small temple here, Amen-ḥetep III dedicated a small temple to Nekhebet, and Seti I and Rameses II carried out some small works at Al-Kâb. Of the Ptolemaic period the chief remains are the rock-hewn

temple dedicated to Nekhebet by Ptolemy IX and Ptolemy X. In 1892-93 Mr. Somers Clarke and Mr. J. J. Tylor examined and described many of the buildings and tombs at Al-Kâb, and subsequently Professor Sayce made some excavations here. In 1898 Mr. Quibell excavated the cemetery of the Ancient Empire.

In 1901 Mr. Somers Clarke and Professor Sayce excavated a group of tombs of the II<sup>nd</sup> and III<sup>rd</sup> dynasties which they found on the southern side of the north line of the great wall; on a granite fragment they identified the Horus name of Khâ-sekhemui. Most of the graves, they think, belong to the period of the reign of Seneferu, *i.e.*, about the end of the III<sup>rd</sup> dynasty. In 1902 Messrs. Clarke and Sayce continued the excavation of the cemetery, and in one grave found a copper mirror and some stone beads. The tomb pit was filled up they noticed, "and the filling was raised above the ground level and finished with a curved section. Over this brickwork was laid, and in result it had externally an arched form, but the structure was not in any way a constructed arch." These tombs resembled the tombs of the II<sup>nd</sup> dynasty found at Nagaa ad-Dêr by Dr. Reisner. In 1904 the excavation of the cemetery was again continued, and a tomb near that of Sebek-neferu was cleared out; it was made for a man called Usertsen. The graves of Dynasties I-IV are to the north of the temple, and those of the Middle Empire to the east of it. Mr. Somers Clarke has collected a series of facts connected with the great wall of Al-Kâb and its foundations which will, when finally worked out, decide the question as to when the dynastic town was enclosed, and its wall built. For the details see *Annales du Service*, tom. vi, Cairo, 1905, page 264 ff. In the hills are the tombs of:—

**Āāhmes** (Amāsis), the son of Abana, an officer born in the reign of Seqenen Rā; he fought against the Hyksos, and served under Amāsis I, Amenophis I, and Thothmes I. The inscription on the walls of his tomb gives an account of the campaign against some Mesopotamian enemies of Egypt and the siege of their city. Amāsis was the "Captain-General of Sailors." It is an interesting text both historically and grammatically.

The **Tomb of Paḥeri** is a little over 25 feet long, and 11½ feet wide, and when complete consisted of a platform before the entrance in which the shaft leading to the mummy

chamber was sunk, a sculptured façade, an oblong chamber with an arched roof, and a shrine, which contained three statues, at the end of the chamber. Subsequently two chambers and a shaft were hewn through the last wall. The shrine contains three life-size statues of Paḥeri and his mother and wife. The man for whom the tomb was made was the governor of the Latopolite nome in the reign of Thothmes III, and he was descended from ancestors who had served the State for several generations. His maternal grandfather was the celebrated **Āāḥmes**, the son of Abana, and the inscriptions mention at least seven generations of his family. The scenes in the tomb are worthy of careful examination, and, as they are all described in hieroglyphics, they are of peculiar interest. They unfortunately tell us little or nothing of the biography of Paḥeri, who was an Egyptian gentleman of high rank and social position, but who did little towards making history; that he was a pious man who worshipped the gods of his country diligently, is attested by the sacrificial scenes on the East Wall, and the prayers on the ceiling.

The **Tomb of Āāḥmes**, the son of Pen-nekheb, a fellow-officer with **Āāḥmes**, the son of Abana. This distinguished man served under four kings—**Āāḥmes I**, **Āmen-ḥetep I**, **Thothmes I**, and **Thothmes II**, and he appears to have lived on until the reign of **Thothmes III**; he fought in Nubia, Syria, Palestine, and other countries of Western Asia, and on one occasion he saved his master's life by hacking off the trunk of an elephant which had attacked him.

The **Tombs of Setu and Renna**, both priestly officials who flourished under the XIXth dynasty.

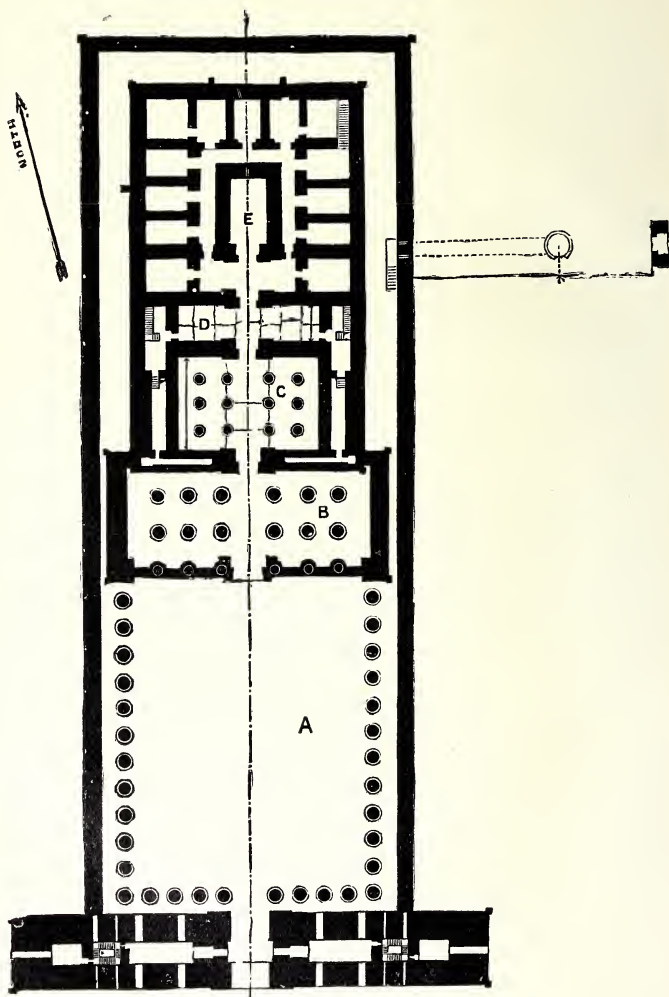
The **Tomb of Sebek=Nekht**, a comparatively small tomb, is of considerable interest, because it belongs either to the period of the XIIIth dynasty or a little later. The scenes and inscriptions are characteristic of this period, and illustrate the manners and customs of the time rather than the performance of the religious ceremonies which were depicted on the walls of the tombs of a later date.

On the west bank of the river, about four miles south of Al-Kâb, on the skirts of the desert, lie the ruins of the ancient city called by the Greeks **Hierakonpolis**, because the chief god worshipped there was a hawk; the modern name of the hill near is **Kôm al-Aḥmar**, *i.e.*, "Red Hill." At this place

Mr. Quibell discovered a number of important monuments of the Archaic Period, including the remarkable green slate object with reliefs upon it, which has been commonly but erroneously called a "palette." This object appears to have been made for a king called Nār-mer, and is in the Egyptian Museum at Cairo; no visitor who is interested in the archaic art of Egypt should fail to see it. Prof. Naville has proved that the object probably contained the emblem or symbol of some god which occupied the circular hollow in the centre of it. This symbol was, no doubt, made of some valuable substance, perhaps of gold inlaid with precious stones, and was therefore stolen in ancient days. Here also was discovered the life-size bronze statue of King Pepi I, which illustrates the great skill of workers in bronze under the VIth dynasty. This also is in the Egyptian Museum at Cairo, and should certainly be inspected.

**Edfû**, with 4,760 inhabitants, 515½ miles from Cairo, on the west bank of the river, was called in Egyptian Behutet, and in Coptic Atbô; it was called by the Greeks Apollinopolis Magna, because a form of Horus, the Sun-god, was worshipped in the city. The crocodile and its worshippers were detested. The **Temple of Edfû**, for which alone both the ancient and modern towns were famous, occupied 180 years, 3 months, and 14 days in building, that is to say, it was begun during the reign of Ptolemy III, Euergetes I, B.C. 237, and finished B.C. 57. It resembles that of Denderah in many respects, but its complete condition marks it out as one of the most remarkable buildings in Egypt, and its splendid towers, about 112 feet high, make its general magnificence very striking. The space enclosed by the walls measures 450 feet by 120 feet; the front of the pylon from side to side measures about 252 feet. Passing through the door the visitor enters a court, around three sides of which runs a gallery supported on 32 pillars. The first and second halls, A, B, have 18 and 12 pillars respectively; passing through chambers C and D, the sanctuary E is reached, where stood a granite naos in which a figure of Horus, to whom the temple is dedicated, was preserved. This naos was made by Nectanebus I, a king of the XXXth dynasty, B.C. 378. The pylons are covered with battle scenes, and the walls are inscribed with the names and sizes of the various chambers in the building, lists of names of places, etc.; the name of the architect, I-em-hetep, or Imouthis, has also been inscribed. From the south side of the pylons, and from a small chamber

on each side of the chamber C, staircases ascended to the roof. The credit of clearing out the temple of Edfû belongs




Plan of the Great Temple of Edfû.

to M. Mariette. Little more than 35 years ago the mounds of rubbish outside reached to the top of its walls, and certain

parts of the roof were entirely covered over with houses and stables.

Some two years ago the great wall on the west side of the Edfû Temple collapsed, and there was reason to fear that the whole of the roofing of the temple would fall in likewise. Sir William Garstin took the matter in hand at once, and Lord Cromer secured a grant of £E.1,500, and Monsieur **Barsanti** was despatched to rebuild the wall and repair any damage which the building had suffered through its fall. M. Barsanti has completed the work of restoration in a most satisfactory manner, and the whole temple is now stronger than it has been for centuries.

A few miles to the south of Edfû, on the eastern bank of the





Temple of Seti I on the road between Redesîyah and Berenice.  
(From Lepsius.)

Nile, is the village of **Redesîyah**, from which a road runs to the emerald mines of Mount Zâbara; these lie about 40 miles from the town of Berenice on the Red Sea, about 210 miles distant from Edfû. The road is a very old one, and was provided with wells at long intervals, and it was traversed by officials and others until the end of the fourteenth century of our era. About 40 miles from the Nile is an ancient well, which was, apparently, either cleared out or deepened by Seti I, about B.C. 1370; this king dug some new wells close by, and also built there a temple, with a rock-hewn sanctuary, which he dedicated to the god Âmen-Râ. The reliefs depict the king vanquishing the peoples of the Eastern Desert, and making offerings to the gods. The mining district, or perhaps the whole road, seems to have been

under the Egyptian Governor of Nubia, for a stele there makes mention of Ani, the commander of the Matchai, or Nubian soldiers, whose duty was to protect caravans returning from the mines with emeralds and mother-of-emerald to Egypt. This desert station seems to have been commanded by a Nubian, even in the days of Amen-ḥetep III, for Merimes, "royal son of Kesh," has left his name there. The official who dug the well or wells for Seti I was called Ani. The local goddess of the place was called Āāsith, the correct reading of whose name we owe to M. Golénischeff; she is represented on horseback, and as she holds a shield in one hand she was a goddess of war, probably of Asiatic origin. The town of Berenice Troglodytica was founded by Ptolemy II, about B.C. 275, no doubt on the site of a much older seaport town, where the products of India were disembarked and sent across the desert routes to large towns on the Nile, or along the desert road which followed the sea-coast to the cities at the head of the Delta.

In 1905 the Egyptian Government established a station of the Mining Department, and made the town the headquarters for the Special Police Corps. Rough roads are being made between the mining districts and the Nile, and the ancient wells are being cleared out. The object is to make lines of communication between the Red Sea and the Nile, for through these material and food-stuffs and labour can be economically despatched to the mining centres, and the various districts kept under effective control. The first well on the Edfû Road to the mines, 12 miles from the Nile, has been reached by motor-car in forty-five minutes, and the third well, 45·50 miles from the Nile, in two and a quarter hours by motor-cycle as against eleven hours by trotting camel.

The next station on the railway is **Salwa**, which serves a village of over 7,000 inhabitants. Nearly opposite to this village, on the west bank, is Al-Ḥôsh, where there are numerous quarries, which do not appear to have been worked before the Roman period. Quite close to **Al-Ḥôsh** is a small valley called **Shaṭṭ-ar-Regâl**. Here, near the river bank, is a relief containing a figure of one of the Antef kings standing

in the presence of King Menthu-ḥetep III  Neb-ḥetp-Râ. The former is styled "Son of the Sun," and is followed by his chancellor, Khati; the latter wears the crowns of the South and North, , and is called "King of the South and



“North,” , and is followed by the “royal mother,”

Āāhet. This scene is usually described as the paying of an act of homage by Antef to Menthu-hetep, but this is not certain; it was discovered by Mr. Harris, who made a drawing of it some 40 or 50 years ago.


**Hagar** (or Gebel) **Silsila**, 541½ miles from Cairo, on the east and west banks of the river, derives its name probably not from the Arabic word of like sound meaning “chain,” but from the Coptic tchôltchel, meaning “stone wall”; the place is usually called *Khennu* in hieroglyphic texts. The ancient Egyptians here quarried the greater part of the sandstone used by them in their buildings at Thebes, and the names of the kings inscribed in the caves here show that these quarries were used from the earliest to the latest periods. The most extensive of these are to be found on the east bank of the river, but on the west bank we have the little rock-hewn temple of Heru-em-heb, the last king of the XVIIIth dynasty, conquering the Ethiopians; here we have figures of this king, and figures of Seti I, Rameses II his son, Menephthah, etc. At Silsila the Nile was worshipped, and the little temple which Rameses II built in this place seems to have been dedicated chiefly to it. There are numerous inscriptions in many places in many of the quarries, and these and the figures they accompany are well worthy of examination for those who have the time. At Silsila the Nile narrows very much, and it was generally thought that a cataract once existed here; there is, however, no evidence in support of this view, and the true channel of the Nile lies on the other side of the mountain.

**Kom Ombos**, 556½ miles from Cairo, on the east bank of the Nile, was an important place at all periods of Egyptian history; it was called by the Egyptians Per-Sebek, “the temple of Sebek” (the crocodile god), and Nubit, and Embô by the Copts. The oldest object here is a sandstone gateway which Thothmes III dedicated to the god Sebek.

The ruins of the temple and other buildings at Kom Ombos are among the most striking in Egypt, but, until the clearance of the site which M. de Morgan made in 1893-94, it was impossible to get an exact idea of their arrangement. It is pretty certain that a temple dedicated to some god must have stood here in the Early Empire, and we know from M. Maspero's discoveries here in 1882, that Amenophis I and

Thothmes III, kings of the XVIIIth dynasty, carried out repairs on the temple which was in existence in their days ; but at the present time no parts of the buildings at Kom Ombos are older than the reigns of the Ptolemies. Thanks to the labours of M. de Morgan, the ruins may be thus classified :—The Mammisi, the Great Temple, and the Chapel of Hathor ; and all these buildings were enclosed within a surrounding wall.

The **Mammisi**, or small temple wherein the festivals of the birth of the gods were celebrated, stood in front of the great temple, to the left ; it consisted of a small courtyard, hall of columns, and the shrine. It was built by Ptolemy IX, who is depicted on the walls making offerings to Sebek, Hathor, Thoth, and other deities. The best relief remaining (*see de Morgan, Kom Ombos*, p. 50) is on the north wall, and represents the king on a fowling expedition through marshes much frequented by water fowl.



Plan of the Temple of Kom Ombos.

The **Great Temple**.—The pylon of the great temple has almost entirely disappeared, and only a part of the central pillar and south half remains. A few of the scenes are in good preservation, and represent the Emperor Domitian making offerings to the gods. Passing through the pylon the visitor entered a large courtyard ; on three sides was a colonnade

containing 16 pillars, and in the middle was an altar. The large hall of 10 columns was next entered, and access was obtained through two doors to another, but smaller, hall, of 10 columns. The shrines of the gods Sebek and Heru-ur, *i.e.*, "Horus the elder" (Haroëris), to whom the temple was dedicated, were approached through three chambers, each having two doors, and round the whole of this section of the

building ran a corridor, which could be entered through a door on the left into the second hall of columns, and a door on the right in the first chamber beyond. At the sides and ends of the sanctuary are numerous small chambers which were used probably either for the performance of ceremonies in connection with the worship of the gods, or by the priests. The reliefs on the courtyard represent Tiberius Cæsar making offerings to Heru-ur, hawk-headed, Sebek, crocodile-headed, Osiris Unnefer, and other gods. The colouring of the relief in which this Emperor is seen making an offering to the lady of Ombos and Khonsu (Column IV) is in an admirable state of preservation. On the façade is an interesting scene in which the gods Horus and Thoth are represented pouring out the water of life over Ptolemy Neos Dionysos. The reliefs in the first hall of columns are very fine examples of the decorative work of the period, and worthy of notice are:—(*West Wall*): The king in the company of Heru-ur, Isis, Nut, and Thoth; the king adoring four mythical monsters, one of which has four lions' heads. (*East Wall*): Harpocrates, seated in the Sun's disk in a boat, accompanied by Shu, Isis, Nephthys, Maät, Nut, etc.; the 14 *kas* or "doubles" of the king; the king making offerings to the gods. (*Ceiling*): The gods of the stars in boats in the heavens, gods and goddesses, etc. Here it is interesting to note that certain sections of the ceiling are divided by lines into squares with the object of assisting the draughtsman and sculptor, and that the plan of the original design was changed, for unfinished figures of gods may be seen on it in quite different positions. In the small hall of columns are reliefs similar in character to those found in the larger hall. An examination of the great temple shows that the building was carried out on a definite plan, and that the decoration of the walls with reliefs was only begun after the builders had finished their work. The oldest reliefs and texts belong to the period of the Ptolemies, and are found in the main buildings, and begin with the shrines of the gods Sebek and Heru-ur; the reliefs and inscriptions of the courtyard belong to the Roman period.

The **Chapel of Hathor** also belongs to the Roman period, and seems not to have been completed. Drawings made in the early part of the nineteenth century show that the ruins of the temples and other buildings were in a much better state of preservation than they are at present, and as the ruin which has fallen upon them since that date

cannot be justly attributed to the natives, it must be due to the erosion of the bank by the waters of the Nile, which has for centuries slowly but surely been eating its way into it. The building which Amenophis I erected there was destroyed by the encroachment of its waters, and, according to M. de Morgan, a strip of ground from the front of the temple nearly 20 feet in width has been swallowed up in the waters during the last 60 years, and with it there probably went the greater part of the Mammisi. This being so, all lovers of antiquities will rejoice that a stone platform has been built in front of the temple to prevent the further destruction of it by the Nile. A few years ago large portions of the walls of the Templé of Kom Ombo collapsed, but thanks to the prompt measures taken by the Government, and the skill of M. Barsanti, the damage has been made good, and the ruin of the whole building arrested. The stations on the railway and the principal villages between Silsila and Aswân are : **Darâw**, with over 9,000 inhabitants ; **Al-Khattâra**, with over 1,000 inhabitants ; and **Al-Gazîra**, with 500 inhabitants.

---

## PART IV.



SECTION.	PAGE
I.—Aswân, the Island of Elephantine, and Philæ ...	703
II.—Philæ to Wâdî Ḥalfa ... ..	722
III.—The Sûdân—Wâdî Ḥalfa to Kharṭûm ... ..	735
IV.—Kharṭûm to Ruṣêreṣ on the Blue Nile ... ..	795
V.—Kharṭûm to the Great Lakes ... ..	799
VI.—Ḳena to Ḳûṣêr on the Red Sea, and the Wâdî Ḥammâmât ... ..	814
VII.—Elementary Facts of Arabic Grammar ... ..	818











## I.—ASWÂN,\* THE ISLAND OF ELEPHANTINE, AND PHILÆ.

**Aswân** (or Uswân), with over 13,000 inhabitants, the southern limit of Egypt proper, 587 miles from Cairo, on the east bank of the river, was called in Egyptian, **Sunt**, in Coptic, Souan ; the Greek town of Syene stood on the slope of a hill to the south-west of the present town. Properly speaking, Syene was the island of Elephantine, which the early dynastic Egyptians called **ĀBU**, *i.e.*, “elephant,” probably on account of its shape ; it formed

the metropolis of the first nome of Upper Egypt,  ,

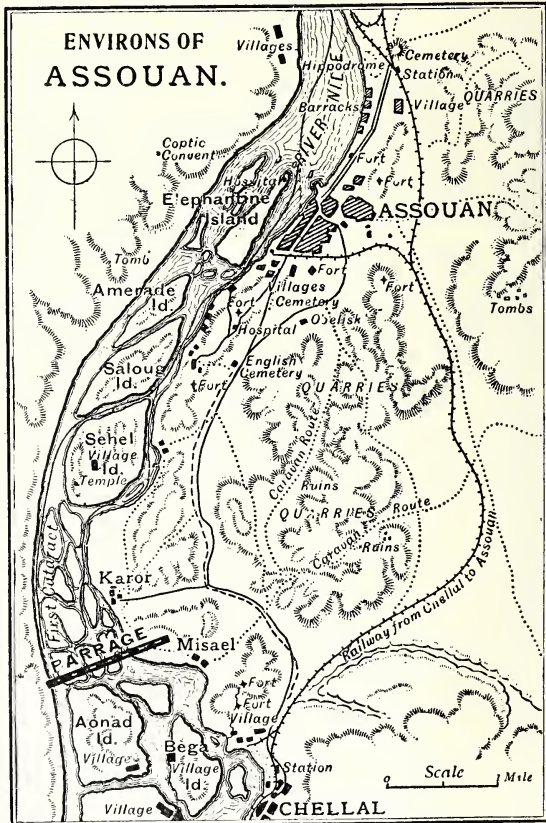
Ta-kens. As we approach the time of the Ptolemies, the name Sunnu, *i.e.*, the town on the east bank of the Nile, from whence comes the Arabic name Aswân, takes the place of Ābu. The town obtained great notoriety among the Greeks from the fact that Eratosthenes and Ptolemy considered it to lie on the Tropic of Cancer, and to be the most northerly point where, at the time of the summer solstice, the sun's rays fell vertically ; as a matter of fact, however, the town lies  $0^{\circ} 37' 23''$  north of the Tropic of Cancer. There was a famous well there, into which the sun was said to shine at the summer solstice, and to illuminate it in every part. In the time of the Romans three cohorts were stationed here, and the town was of considerable importance. In the twelfth century of our era it was the seat of a bishop. Of its size in ancient days nothing definite can be said, but Arabic writers describe it as a flourishing town, and they relate that a plague once swept off 20,000 of its inhabitants. Aswân was famous for its wine in Ptolemaic times. The town has suffered greatly at the hands of the Arabs and Turks on the north, and from the Nubians, by whom it was nearly destroyed in the twelfth century, on the south. The

\* The Arabic form adopted by the eminent Arab geographer, Yâḩûṭ, is

 , USWÂN.

oldest ruins in the town are those of a Ptolemaic temple, which are still visible.

Under Dynasties I–VI it was the frontier town of Egypt on the south, and was the starting point of all expeditions into the Sûdân. Under the XIIth Dynasty the frontier town on the



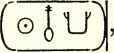
south was Semna, in the Second Cataract, and Äbu, or Sunt, lost some of its importance. At the close of the XXth Dynasty this town became once more the chief southern frontier city, and continued to be so until the rule of the Ptolemies.

The **Island of Elephantine** \* lies a little to the north of the cataract just opposite Aswân, and has been famous in all ages as the key of Egypt from the south; the Romans garrisoned it with numerous troops, and it represented the southern limit of their empire. The island itself was very fertile, and it is said that its vines and fig trees retained their leaves throughout the year. The kings of the Vth dynasty sprang from Elephantine. The gods worshipped here by the Egyptians were called Khnemu, Sati, and Sept, and on this island Amenophis III built a temple, remains of which were visible in the early part of last century. Of the famous **Nilometer** which stood here Strabo says: "The Nilometer is a well upon the banks of the Nile, constructed of close-fitting stones, on which are marked the greatest, least, and mean risings of the Nile; for the water in the well and in the river rises and subsides simultaneously. Upon the wall of the well are lines, which indicate the complete rise of the river, and other degrees of its rising. Those who examine these marks communicate the result to the public for their information. For it is known long before, by these marks, and by the time elapsed from the commencement, what the future rise of the river will be, and notice is given of it. This information is of service to the husbandmen with reference to the distribution of the water; for the purpose also of attending to the embankments, canals, and other things of this kind. It is of use also to the governors, who fix the revenue; for the greater the rise of the river, the greater it is expected will be the revenue." According to Plutarch, the Nile rose at Elephantine to the height of 28 cubits; a very interesting text at Edfû states that if the river rises 24 cubits  $3\frac{1}{4}$  hands at Elephantine, it will water the country satisfactorily. The Nilometer at Elephantine is on the east side of the Island, opposite to the town of Aswân, at the foot of the Cataract. To-day it consists of a single stairway of 52 steps, parallel to


\* "A little above Elephantine is the lesser cataract, where the boatmen exhibit a sort of spectacle to the governors. The cataract is in the middle of the river, and is formed by a ridge of rocks, the upper part of which is level, and thus capable of receiving the river, but terminating in a precipice, where the water dashes down. On each side towards the land there is a stream, up which is the chief ascent for vessels. The boatmen sail up by this stream, and, dropping down to the cataract, are impelled with the boat to the precipice, the crew and the boats escaping unhurt." (Strabo, Bk. xvii, chap. i, 49, Falconer's translation.) Thus it appears that "shooting the cataract" is a very old amusement.


the quay-wall, after which it turns to the east, and opens on the river through a doorway in the wall. In 1799, besides this stairway, there was an upper stairway, about 20 metres long, leading westwards into a small room through which the Nilometer was reached. All this upper stairway has disappeared except the bottom seven steps. There are two scales, one the scale of 1869 divided into piks and kirâts, and the marble scale now in use, which is divided metrically, and numbered to show the height above mean sea-level. On the west wall are the remains of two other scales, one Arabic, and one numbered with Greek numerals; the latter was used in late Egyptian times. On the wall of the stairway are the remains of Greek inscriptions dating from the reigns of several of the Roman Emperors, and giving the year of the reign, and the height of the Nile flood. From these it is clear that about 100 A.D. the Nile often rose to 24 and sometimes above 25 cubits on the Nilometer scale; so that the high floods of that time reached the level of 91 metres above sea-level. To-day they reach 94 metres as in 1874, or 3 metres above the level of 1900 years ago, corresponding to a rise of the bed of 0.16 metre per century at this point. Lyons, *Physiography*, p. 315.

A mile or so to the north of the monastery stands the bold hill in the sides of which are the **rock-hewn tombs** which General Sir F. W. Grenfell, G.C.B., excavated; this hill is situated in Western Aswân, the Souan en-Pement of the Copts, and is the Contra Syene of the classical authors. The tombs are hewn out of the rock, tier above tier, and the most important of these were reached by a **stone staircase**, with a sarcophagus slide, which to this day remains nearly complete, and is one of the most interesting antiquities in Egypt. At the top of the staircase are four chambers, two on each side, from which coffins and mummies were taken out in 1886. The tombs in this hill may be roughly divided into three groups. The first group was hewn in the best and thickest layer of stone in the top of the hill, and was made for the rulers of Elephantine who lived during the VIth and XIIth dynasties. The second group is composed of tombs of different periods; they are hewn out of a lower layer of stone, and are not of so much importance. The third group, made during the Roman occupation of Egypt, lies at a comparatively little height above the river. All these tombs were broken into at a very early period, and the largest of them formed a common sepulchre for people of all classes from the XXVIth dynasty downwards.


They were found filled with broken coffins and mummies and sepulchral stelæ, etc., and everything showed how degraded Egyptian funereal art had become when these bodies were buried there. The double tomb at the head of the staircase was made for **Sabnâ** and **Mekhu**; the former was a dignitary of high rank who lived during the reign of Pepi II, a king of the VIth dynasty, whose prenomen ,


Nefer-ka-Râ, is inscribed on the left side of the doorway; the latter was a *smr*, prince and inspector, who appears to have lived during the XIIth dynasty. The paintings on the walls and the proto-Doric columns which support the roof are interesting, and its fine state of preservation and position make it one of the most valuable monuments of that early period. A little further northward is the small tomb

of , **Heqâb**, and beyond this is the fine, large tomb hewn originally for **Sa-Renput**, one of the old feudal hereditary governors of Elephantine, but it was appropriated by **Nub-kau-Râ-nekht**. He was the governor of the district of the cataract, and the general who commanded a lightly-armed body of soldiers called "runners"; he lived during the reign of Usertsen I, the second king of the XIIth dynasty, and his tomb must have been one of the earliest hewn there during that period. Another interesting tomb is that of **Heru-khuf**, who was governor of Elephantine, and an inscription from it (now in the Cairo Museum) shows that this official was sent by Pepi II to bring back a pygmy,

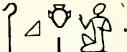
, *tenk*, from the interior of Africa. The king promised Heru-khuf that if he brought back a pygmy alive and well he would confer upon him a higher rank and dignity than that which King Assâ conferred upon his minister Ba-ur-Tetteṭ, who performed the same office about 80 years before.

The following is a list of the principal tombs at Aswân:—


1. Tomb of **Mekhu and Sabnâ**,  and

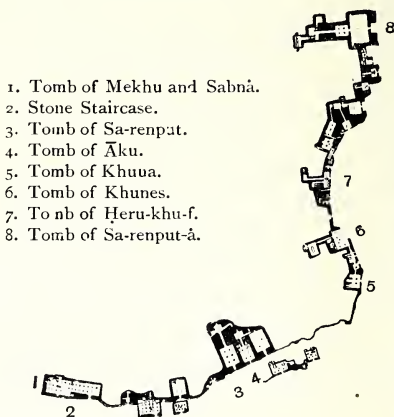
. In this tomb is an interesting scene of the deceased in a boat spearing fish. In front of the tomb of Mekhu is a staircase by which sarcophagi were rolled up into

the tombs ; down the centre is a flat surface with steps on each side of it. The staircase was first cleared of sand in 1886, and in the same year the four chambers near the top were discovered.

2. Tomb of **Ḥeq-âb**, 


3. Tomb of **Sa-renput**, , son of Satet-hetep. (No. 31.)

4. Tomb of **Āku**, . (No. 32.)





1. Tomb of Mekhu and Sabnâ.
2. Stone Staircase.
3. Tomb of Sa-renput.
4. Tomb of Āku.
5. Tomb of Khuua.
6. Tomb of Khunes.
7. Tomb of Ḥeru-khu-f.
8. Tomb of Sa-renput-â.

The Tombs at Aswân.

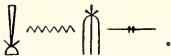
5. Tomb of **Khuuâ**, 

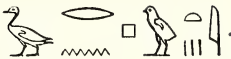
6. Tomb of Khunes (?).

7. Tomb of **Khennu-sesu**, 

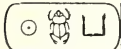
8. Tomb of **Ḥer-khu-f**, 

9. Tomb of **Pepi-nekht**, 

10. Tomb of **Sen=mes**, 






11. Tomb of **Sa=renput=â**,  This

tomb is the finest of all the tombs at Aswân. It faces the north, and lies round the bend of the mountain. Before it is a spacious court, which was enclosed by a wall; the limestone jambs of the door were ornamented with reliefs and hieroglyphics, and were, until recently, still *in situ*. At the south end of the court was a portico supported by eight rectangular pillars. The first chamber contains four pillars, and leads through a wide corridor to another chamber with two pillars; in this last are two flights of steps which lead to two other chambers. The walls of the court were without reliefs, but the pillars of the portico were decorated with figures of the deceased and with inscriptions on each of their sides. The face of the tomb is inscribed with a long text in which the deceased tells how he "filled the heart of the king" (*i.e.*, satisfied him), and enumerates all the work which he did in Nubia on behalf of his lord; to the left of the doorway is a relief in which Sa-renput is seen in a boat spearing fish (?), and to the right we have a representation of ancestor worship. On the wall of the first chamber inside is a long inscription which fortunately enables us to date the tomb, for it mentions the prenomén Kheper-ka-Râ

 of Usertsen I, a king of the XIIth dynasty: else-

where are depicted a number of boats, fishing scenes, etc. The other scenes in the tomb refer to the storage of wheat, jars of wine, etc. When the writer first cleared this tomb for Sir Francis Grenfell in 1886, the shrine, containing a figure of Sa-renput-â, was *in situ*, and was of considerable interest. In the sand which filled the first chamber almost to the ceiling were found the bodies of two or three Muḥammadans, who appear to have been hastily buried there. The shaft, which is entered from the right side of the second chamber by means of a flight of steps, was cleared out, and two or more small chambers, lined and barricaded with unbaked bricks, were entered. In the floor of one of these an entrance to a further pit was made, but the air was so foul that candles ceased to burn, and the work had to be abandoned.

Lower down in the hill are the following tombs :—

1. Tomb of **Sebek-hetep**,  .
2. Tomb of **Khnemu-khenu**,  .
3. Tomb of **Thethâ**,  .
4. Tomb of **Sen**,  .
5. Tomb of **Âba**,  .

In 1902 and 1904 Lady William Cecil excavated a large number of the tombs which lie to the south of the Grenfell group, but nothing of importance was found in them. Nearly every tomb had been used by two occupants at least. For an account of the work done see *Annales du Service*, tom. iv, p. 51 ff; and tom. vi, p. 273-283.

The **Monastery of St. Simon**, or Simeon. On the western bank of the Nile, at about the same height as the southern point of the Island of Elephantine, begins the valley which leads to the monastery called after the name of Saint Simon, or Simeon. It is a large, strong building, half monastery, half fortress, and is said to have been abandoned by the monks in the thirteenth century, but the statement lacks confirmation; architecturally it is of very considerable interest. It was wholly surrounded by a wall from about 19 to 23 feet high, the lower part, which was sunk in the rock, being built of stone, and the upper part of mud brick; within this wall lay all the monastery buildings. The monks lived in the north tower, in the upper storeys, where there were several cells opening out on each side of a long corridor; on the ramparts were a number of hiding places for the watchmen, and there are evidences that the building was added to from time to time. The church consisted of a choir, two sacristies, and a nave, the whole being covered with a vaulted roof, which was supported by columns. In the church were the remains of a fine fresco in the Byzantine style, which formerly contained the figures of Christ and 24 saints, etc., and also a picture of Christ enthroned. In a small rock-hewn chapel at the foot of the staircase which leads to the



corridor, the walls are ornamented with figures of our Lord's Apostles or Disciples. Every here and there are found inscriptions in Coptic and Arabic. The Coptic texts usually contain prayers to God that He may show mercy upon their writers, who regard the visit to the monastery as a meritorious act; the oldest Arabic inscription states that a certain Mutammar 'Ali visited the monastery in the year A.H. 694, *i.e.*, towards the end of the thirteenth century of our era. About a fifth of a mile to the east of the monastery lay the ancient cemetery, which was cleared out about 17 years ago; the bodies of the monks had been embalmed after a fashion, but they fell to pieces when touched. M. Clédat made excavations here in 1903-1904 and brought to light some 34 Coptic stelæ. If the position of the Copts in Egypt in the thirteenth century be considered, it will be seen to be extremely unlikely that the monastery of St. Simon was flourishing at that time, and it is far more probable that it was deserted many scores of years before. From Abû Şalıĥ, the Armenian, we learn that there were several churches and monasteries at Aswân. Thus he says that on the island of Aswân, *i.e.*, Elephantine, there was a church in which was laid the body of Abû Hadrî, and near this church was a monastery, which was in ruins in the days of Abû Şalıĥ, with 300 cells for monks. There were also the churches of Saint Mennas, the Virgin Mary, and the archangels Gabriel and Michael. The church of St. Ibsâdah stood on the citadel of Aswân, on the bank of the Nile, and the saint was said to have the power of walking upon the water. The monastery of Abû Hadrî was "on the mountain on the west," and it is probable that the monastery now called by the name of St. Simon is here referred to.

The **gold mines**, which are often referred to by writers on Aswân, appear to have been situated in the Western desert and in the Wâdî al-'Alâķî, to the south-east of Aswân, in the country of the Bishârin; these were the mines which were worked by the Egyptians in the XVIIIth, XIXth, and later dynasties, and after them by the Romans and Arabs. Modern miners consider the ancient methods of working them to have been very wasteful. The **clay quarries** were situated on the east bank of the Nile, just opposite to Elephantine Island, and were famous for red and yellow ochres, and for a fine clay, called the "clay of art," which was much used in making jars to hold Aswân wine. These quarries were worked in dynastic times, and the stratum of clay was followed by the miners to very

considerable distances into the mountains ; the entrance to the workings is buried under the sand.

Aswân was as famous for its **granite quarries**, which lie to the left of the railway in going to Shellâl, as Silsila was for its sandstone. The Egyptian kings were in the habit of sending to Aswân for granite to make sarcophagi, temples, obelisks, etc., and it will be remembered that Unâ was sent there to bring back in barges granite for the use of Pepi I, a king of the VIth dynasty. It is probable that the granite slabs which cover the pyramid of Mycerinus (IVth dynasty) were brought from Aswân. The undetached **obelisk**, which still lies in the northern quarry, is an interesting object ; in the southern quarry are unfinished colossal statues, &c.

Near the quarries are two ancient **Arabic cemeteries**, in which are a number of sandstone gravestones, many of them formed from stones taken from Ptolemaïc buildings, inscribed in Cufic\* characters with the names of the Muḥammadans buried there, and the year, month, and day on which they died. We learn from them that natives of Edfû and other parts of Egypt were sometimes brought here and buried.

In the desert between Aswân and Shellâl are numbers of inscriptions to which numbers were affixed by M. de Morgan ; here also are the remains of an ancient massive brick wall, built to protect the villages on the Cataract.

The **First Cataract**, called Shellâl by the Arabs, begins a little to the south of Aswân, and ends a little to the north of the island of Philæ ; six great cataracts are found on the Nile, but this is the most generally known. Here the Nile becomes narrow and flows between two mountains, which descend nearly perpendicularly to the river, the course of which is obstructed by huge boulders and small rocky islands and barriers, which stand on different levels, and cause the falls of water which have given this part of the river its name. On the west side the obstacles are not so numerous as on the east, and sailing and rowing boats can ascend the cataract on this side when the river is high. The noise made by the water is at

\* A kind of Arabic writing in which very old copies of the *Ḳur'ân*, etc., are written ; it takes its name from Kûfah, الكوفة *Al-Kufa*, a town on the Euphrates. Kûfah was one of the chief cities of 'Irâk, and is famous in the Muḥammadan world because Muḥammad and his immediate successors dwelt there. Enoch lived here, the Ark was built here, the boiling waters of the Flood first burst out here, and Abraham had a place of prayer set apart here.

times very great, but it has been greatly exaggerated by both ancient and modern travellers, some of whom ventured to assert that the "water fell from several places in the mountain more than 200 feet." Some ancient writers asserted that the fountains of the Nile were in this cataract, and Herodotus\* reports that an official of the treasury of Neith at Sais stated that the source of the Nile was here. Many of the rocks here are inscribed with the names of kings who reigned during the Middle Empire; in many places on the little islands in the cataract quarries were worked. The island of **Sâhal** should be visited on account of the numerous inscriptions left there by princes, generals, and others who passed by on their way to Nubia. On February 6th, 1889, Mr. Wilbour was fortunate enough to discover on the south-eastern part of this island a most important stele consisting of a rounded block of granite, eight or nine feet high, which stands clear above the water, and in full view from the river looking towards Philæ. Upon it are inscribed 32 lines of hieroglyphics which form a remarkable document, and contain some valuable information bearing upon a famous seven years' famine. The inscription is dated in the eighteenth year of a king whose name is read by Dr. Brugsch as Tcheser, who reigned early in the IIIrd dynasty; but internal evidence proves beyond a doubt that the narrative contained therein is a redaction of an old story, and that it is, in its present form, not older than the time of the Ptolemies. In the second line we are told:—"By misfortune the very greatest not had come forth the Nile during a period lasting years seven. Scarce [was] grain, lacking [was] vegetable food, [there was a] dearth of everything [which men] ate." In this time of distress the king despatched a messenger to Matar, the governor of Elephantine, informing him of the terrible state of want and misery which the country was in, and asking him to give him information about the source of the Nile, and about the god or goddess who presided over it, and promising to worship this deity henceforth if he would make the harvests full as of yore. Matar informed the messenger concerning these things, and when the king had heard his words he at once ordered rich sacrifices to be made to Khnemu, the god of Elephantine, and decreed that tithes of every product of the land should be paid to his temple. This done the famine came to an end and the Nile rose again to its accustomed height. There can be no

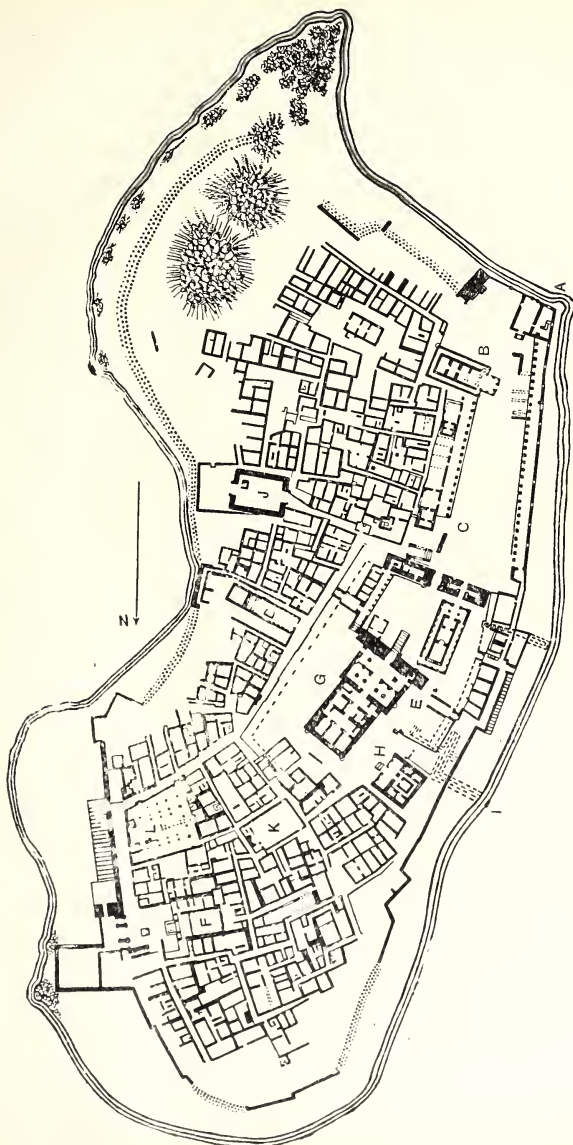
\* Bk. ii, chap. 28.

connection between this seven years' famine and that recorded in the Bible, for it must have happened some 2,000 years before Joseph could have been in Egypt; but this remarkable inscription proves that from time immemorial the people of Egypt have suffered from periodic famines. The village of **Mahâtah**, on the east bank of the river, is prettily situated, and worth a visit.

For an account of the **Aswân Dam**, see above, pp. 196 ff.

Until the last few years the railway which joined the two ends of the First Cataract had its summer terminus at the little village of **Shellâl**, where dwelt 100 or 200 people, chiefly Nubians; besides these there was a small European population, consisting of Greeks and others, who were employed in working the railway and in connection with the steamers' traffic between Shellâl and Wâdî Ḥalfa. The village flourished during the winter season when tourists were numerous, and during the great expeditions to the Sûdân. When, however, the Aswân Dam was finished, and the process of holding up the water began, Shellâl was drowned, and its site lies several feet below the surface of the vast lake which begins at the dam and ends beyond Korosko.

**Philæ** is the name given by the Greeks and Romans to the two islands which are situated at the head of the First Cataract, about six miles south of Aswân; the larger island is called **Biggah**, the Senemet of the Egyptian texts, and the name Philæ now generally refers to the smaller island, on which stands the group of ancient buildings of the Ptolemaïc and Roman periods. The name Philæ is derived from the Egyptian words P-â-lek, *i.e.*, "the Island of Lek"; from these words the Copts formed the name Pilakh, and the Arabs the name Bilâk. A well-known name for Philæ in the inscriptions is "the city of Isis," and one text speaks of it as the "interior of heaven"; that it was held to be a most holy site is evident from its titles, *Âuset âbt* and P-â-âb, *i.e.*, "Holy House" and "Holy Island" respectively. Of the history of the island of Philæ during the Early and Middle Empires nothing is known; only it is certain that the Egyptians made use of it for military purposes in very early times. Whether they built forts upon it cannot be said, but the site was an excellent one for a garrison. Judging by analogy, shrines to local gods or temples must have stood upon one or both of the islands, for it is impossible to imagine that such a well-protected and picturesque spot for a temple



Plan of the Island of Philae (after Lyons and Garstin).

A. Temple of Nectanebus II.  
 B. Temple of Ahi-hes-nefer.  
 C. Temple of I-em-hetep.  
 D. Temple of Hathor.

E. Gateway of Hadrian.  
 F. Temple of Casar Augustus.  
 G. Temple of Isis.

H. Temple of Heru-netch-tedef.  
 I. Nilometer.  
 J. The Kiosk.  
 K. L. Coptic church.

or temples should have remained unoccupied. The early travellers in Egypt declare that slabs of granite and sandstone inscribed with the names of Amenophis II, Amenophis III, and Thothmes III, were visible on this island, as well as on that of Biggah; but it is certain that nothing of the kind remains there now. The island is 1,418 feet long, *i.e.*, from north to south, and 464 feet wide, *i.e.*, from east to west, and is formed by a mass of crystalline rock, mainly hornblendic granite, on which Nile mud has been deposited. The main portion of the Temple of Isis is founded on the solid rock of the island, while the other buildings have foundations usually from 4 to 6 metres in depth, which rest on Nile mud; a portion of one of the buildings rests upon an artificial quay made of stone. The oldest portion of a building on the island are the remains of a small edifice which was set up at the southern end of it by Nectanebus II, the last native king of Egypt (B.C. 358–340). Of the other buildings, all the temples date from the Ptolemaic period, and were the works of the Ptolemies and of one or two Nubian kings. Under the Roman Emperors a few of the existing buildings were enlarged, and a few architectural works of an ornamental character were added.

In B.C. 22, Candace seized Philæ, Aswân, and Elephantine, but her forces were attacked by the Romans, who defeated her and scattered her army. She was probably the Meroitic queen who built the temple at 'Amâra, a little above Kôsha. In A.D. 250 the Blemmyes followed her example, and they raided Upper Egypt so far north as Thebes. In the reign of Diocletian (284–305) the Blemmyes invaded the neighbourhood so frequently that this Emperor came to terms with them, and eventually ceded Nubia to them on the understanding that they allowed no inroads upon Egypt from the south. In fact the Blemmyes on the east, and the Nobadae on the west were kept quiet by the payment of an annual subsidy. Meanwhile, Christianity had spread in Egypt, and was making its way into Nubia, but the worship of Osiris and Isis was continued at Philæ, apparently without much interruption. In A.D. 380 Theodosius the Great issued the edict for establishing the worship of the Trinity, and a year later he prohibited sacrifices, and ordered some of the temples to be turned into Christian churches, and the rest to be shut; but in spite of everything, sacrifices were offered at Philæ, and the worship of Osiris was carried on there, just as was the worship of the gods of Greece and Rome in Italy and elsewhere, until quite

the end of the fifth century. Nubia was converted to Christianity about A.D. 540, and a few years later the Emperor Justinian sent the Pers-Armenian Narses to Philæ with authority to destroy the worship of Osiris and Isis. When Narses arrived he removed the statues of the gods from the great temple of Isis and sent them to Constantinople; their subsequent fate is unknown. He then closed the temple, and threw all the priests into prison, and, of course, confiscated all the revenues on behalf of his master. The custom of sacrificing human beings to the Sun-god was abolished, and Christians entered Nubia from the Thebaid in large numbers. A local Nubian king called Silko was sufficiently strong to seize the whole country from the First to the Fourth Cataract, and he founded the Christian Nubian kingdom, making Donkôla his capital. In Christian times the Copts built at Philæ one church in honour of Saint Michael and another in honour of Saint Athanasius, and recent excavations have shown that many small churches were built there. From a Coptic inscription recently discovered\* we know that a church dedicated to the Blessed Virgin Mary existed at Philæ in the first half of the VIIIth century, and it tells us that in the 439th year of the Ēra of the Martyrs (A.D. 723), a certain Joseph, son of Dioscurus, placed an altar in the sanctuary. Abû Şaliḥ says that there are "many idols and temples" on the island, and that on the west bank of the river there were several churches overlooking the cataract, but adds that they were in ruins in his day.

When Strabo visited Philæ he says that he came from Syene (Aswân) in a wagon, through a very flat country. "Along the whole road on each side we could see, in many places, very high rocks, round, very smooth, and nearly spherical, of hard black stone, of which mortars are made; each rested upon a greater stone, and upon this another; they were like unhewn stones, with heads of Mercury upon them. Sometimes these stones consisted of one mass. The largest was not less than 12 feet in diameter, and all of them exceeded this size by one-half. We crossed over to the island in a paction, which is a small boat made of rods, whence it resembles woven-work. Standing there in the water (at the bottom of the boat), or sitting upon some little planks, we easily crossed over, with some alarm, indeed, but without

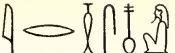
\* By M. Barsanti in 1902; it is now in the Museum at Cairo.

“good cause for it, as there is no danger if the boat is not overturned.” Of Philæ itself he says: “A little above the cataract is Philæ, a common settlement, like Elephantina, of Ethiopians and Egyptians, and equal in size, containing Egyptian temples, where a bird, which they call hierax (the hawk), is worshipped; but it did not appear to me to resemble in the least the hawks of our country nor of Egypt, for it was larger, and very different in the marks of its plumage. They said that the bird was Ethiopian, and is brought from Ethiopia when its predecessor dies, or before its death. The one shown to us when we were there was sick and nearly dead.”—(Strabo, xvii, 1-49, Falconer’s translation).

In 1893 the project for a dam and reservoir at Aswân was submitted to the Government of Egypt, and in order to obtain an accurate idea of the stability of the temples, etc., Sir W. Garstin, K.C.M.G., caused an exhaustive examination of the island to be made by Captain H. G. Lyons, R.E., whose labours prove that, contrary to the general practice of the ancient Egyptian architects, the foundations of all the main buildings go down to the bed-rock, and that consequently there is nearly as great a depth of masonry below the ground as there is above it. In the course of his excavations Captain Lyons discovered a trilingual inscription in hieroglyphics, Greek, and Latin, recording the suppression of a revolt mentioned in Strabo (xvii, i, § 53) by Cornelius Gallus, the first prefect of the country in the reign of Augustus Cæsar. The principal buildings of interest on the island are :—

1. The **Temple of Nectanebus II**, the last native king of Egypt, which was dedicated to Isis, the lady of Philæ; it contained 14 columns with double capitals, but few of them now remain. The columns were joined by stone walls, on which were reliefs, in which Nectanebus is depicted making offerings to the gods of Philæ. The southern part of the temple either fell into the river, or was removed when the quay wall was built across the south end of the island, cutting off the remainder of the court, and leaving only the front portion to mark the place of the original temple. The present building rests on a course of blocks which formed part of an earlier wall, and the cartouches prove that it was repaired by Ptolemy II Philadelphus.



2. The **Temple of Ari-ḥes-nefer**, .—Ari-

ḥes-nefer was the son of Rā and Bast, and this temple was dedicated to him by Ptolemy IV; it was restored or repaired by Ptolemy V, the Nubian king Ergamenes, and the Emperor Tiberius, all of whom are represented in the reliefs on the walls. The present building stands upon the site of an older temple, and part of it was turned into a church by the Copts; a number of the stone blocks from its walls were used in the building of some Coptic houses which stood near.

3. The **Temple of I-em-ḥetep**, which was finished in the reign of Ptolemy V, Epiphanes. In later times, when the east colonnade was built against it, a forecourt was added, with a narrow chamber on the east side of it; and in still later times the Copts lived in some portions of it.

4. The **Temple of Hathor**, which was dedicated to this goddess by Ptolemy VII, Philometor and Ptolemy IX, Euergetes II. The forecourt was added in Roman times, and it contained columns with Hathor-headed capitals. The Copts destroyed the forecourt and built a church of the stones of which it was made. On the south side are the ruins of houses which were built before the temple was destroyed. Over the door of the one remaining room of the temple is a dedicatory inscription of Ptolemy IX in Greek.


5. The **Gateway of Hadrian**. This gateway stands on a portion of the enclosing wall of the Temple of Isis, on the western side, and was connected with the temple by two parallel walls, which were added at a later time. On the lintels are reliefs in which the Emperor Hadrian is depicted standing before a number of the gods of Philæ, and inside the gateway is a scene representing Marcus Aurelius, who must have repaired the gateway, making offerings to Isis and Osiris.

6. The **Temple of Cæsar Augustus**, which was built about A.D. 12, and is thought to have been destroyed by an earthquake in Coptic times. In the centre of the paved court in front of it were found in the north-west and south-west corners the two halves of a stele which was inscribed in hieroglyphics and in Greek and Latin, with the record of a revolt against the Romans, which was suppressed by Cornelius Gallus about B.C. 22. The temple was built of sandstone, with granite columns and pedestals, and diorite capitals, and was

dedicated to the Emperor by the people of Philæ and of that part of Nubia which was under the rule of the Romans.

7. The **Temple of Isis**. The buildings of this edifice consist of:—(1) A pylon, decorated with the reliefs of Nectanebus II, Ptolemy VII, Ptolemy IX, and Ptolemy XII, Neos Dionysos; (2) a court, containing the Mammisi and a colonnade, and decorated with the reliefs of Ptolemy IX, Ptolemy XIII, and of the Emperors Augustus and Tiberius; (3) a second pylon, ornamented with reliefs by Ptolemy IX and Ptolemy XIII (at the foot of the right tower a portion of granite bed-rock projects, and the inscription upon it records the dedication of certain lands to the temple by Ptolemy VII); (4) a temple, which consists of the usual court, hypostyle hall, and shrine. In the various parts of this temple are the names of Ptolemy II, Ptolemy III, Ptolemy IX, and the Emperor Antoninus. Of special interest is the **Osiris Chamber**, wherein are reliefs referring to ceremonies which were connected with the death and resurrection of Osiris. The texts on the outside of this group of buildings mention the names of the Emperors Tiberius and Augustus.

8. The **Temple of Heru-Netch-tef-f**, which consisted of a court, having four columns on the eastern face, and a large chamber in which stood the shrine, with a narrow passage running round it. It was built on a part of the old surrounding wall of the Temple of Isis, and the greater number of its stones were removed by the Copts, who built a church with them.

9. The **Nilometer**. The doorway leading to the Nilometer is in the old surrounding wall of the temple, and the hinge and the jamb can still be seen. Three scales are cut in the walls, two on the north wall, and one on the south; the oldest is probably the vertical line chiselled on the face of the north wall, and showing whole cubits only, which are marked by horizontal lines. The average length of the cubit in each portion of the scale except the second is about  $\cdot 520$  metre. In the second scale on the north wall the cubit is divided into 7 palms, and each palm into 4 digits; two of the cubits are marked by Demotic numerals. The third scale, which is on the south wall, is in a perfect state of preservation; the mean length of the 17 cubits marked is  $\cdot 535$  metre. Over the 16th cubit is cut the sign , *ānkh*, *i.e.*, "life." This sign probably indicates that when the waters of the inundation rose to the height marked by it, there would be abundance and


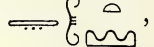
prosperity in the land. The river level of the tops of scales Nos. 1, 2, and 3 is 99'654, 99'890, and 99'990 metres respectively, and the river level of the present time is 99'200 metres; therefore Captain Lyons, who made these measurements, concludes that there is very little difference between the flood level of to-day and that of about 2,000 years ago.

10. The "**Kiosk**," which is one of the most graceful objects on the island, and that by which Philæ is often best remembered; the building appears to be unfinished. Its date is, perhaps, indicated by the reliefs in which the Emperor Trajan is depicted making offerings to Isis and Horus, and standing in the presence of Isis and Osiris.



## II.—PHILÆ TO WÂDÎ HALFA.

THE country which is entered on leaving Philæ is generally known by the name of **Nubia**; the latter name has been derived by some from *nub*, the Egyptian word for gold, because in ancient days much gold was brought into Egypt from that land. In the hieroglyphics Nubia and Ethiopia are generally called

, Kesh (the Cush of the Bible), and ,

Ta-kenset; from the latter name the Arabic Al-Kenûs is derived. The Egyptian King Seneferu, about B.C. 3800, raided the Sûdân and brought back 7,000 slaves, and it is known that under the VIth dynasty the Egyptians sent to this country for certain kinds of wood. All the chief tribes that lived round about Korosko hastened to help the Egyptian officer Unâ in the mission which he undertook for King Pepi I. It seems pretty certain too, if we may trust Unâ's words, that the whole country was made to acknowledge the sovereignty of the Egyptian king. Her-khuf, an Egyptian officer and native of Elephantine, made several journeys to the Southern Sûdân, and brought back gold and slaves for King Pepi II. From the VIIth to the XIth dynasty nothing is known of the relations which existed between the two countries, but in the time of Usertsen I, the second king of the XIIth dynasty, an expedition was undertaken by the Egyptians for the purpose of fixing the boundaries of the two countries, and we know from a stele set up at Wâdî Ḥalfa by this king that his rule extended as far south as this place. Two reigns later the inhabitants of Nubia or Ethiopia had become so troublesome that Usertsen III found it necessary to build fortresses at Semnah and Kummah, south of the Second Cataract, and to make stringent laws forbidding the passage north of any negro ship or company of men without permission.

The Hyksos kings appear not to have troubled greatly about Nubia. When the XVIIIth dynasty had obtained full power in Egypt, some of its greatest kings, such as Thothmes III and

Âmenhetep III, marched into Nubia and built temples there ; under the rulers of this dynasty the country became to all intents and purposes a part of Egypt. Subsequently the Nubians appear to have acquired considerable power, and as Egypt became involved in conflicts with more northern countries, this power increased until Nubia, about B.C. 850, was able to declare itself independent under Piânkhi. For nearly 2,000 years the Nubians had had the benefit of Egyptian civilization, and all that it could teach them, and they were soon able to organise hostile expeditions into Egypt with success. A second Nubian kingdom rose under Tirhâkâh, who conquered all Egypt and occupied Memphis. The capital of both these Nubian kingdoms was Napata, opposite Gebel Barkal. About two centuries before the birth of Christ the centre of the Nubian kingdom was transferred to the Island of Meroë, and this upper kingdom of Nubia lasted until the rise of the Græco-Éthiopian kingdom, which had its capital at Axum.

After leaving Philæ, the first place of interest passed is **Dâbûd**, on the west bank of the river, 599½ miles from Cairo. At this place, called Ta-ḥet in the inscriptions, are the ruins of a temple founded by Âtcha-khar-Âmen, a king of Ethiopia who may have reigned about the middle of the third century B.C. The names of Ptolemy VII, Philometor, and Ptolemy IX, Euergetes II, are found engraved upon parts of the building. Dâbûd probably stands on the site of the ancient **Parembole**, a fort or castle on the borders of Egypt and Ethiopia, and attached alternately to each kingdom. During the reign of Diocletian it was ceded to the Nubæ by the Romans, and it was frequently attacked by the Blemmyes from the east bank of the river. At **Ḳartassi**, on the west bank of the river, 615 miles from Cairo, are the ruins of a temple and large quarries, from which the stone for building the temples at Philæ was obtained ; seven miles further south, on the west bank of the river, is **Wâdî Tâfah**, the ancient Taphis, where there are also some ruins ; they are, however, of little interest. Contra-Taphis lay on the east bank.

**Kalâbshah**, كلابشه, on the west bank of the river, 629 miles from Cairo, stands on the site of the classical Talmis, called in hieroglyphics Thermeset, and Ka-ḥefennu ; it was for a long time the capital of the country of the Blemmyes, *i.e.*, the tribes which lived in the Eastern Desert ; they are called "Beja" or "Bega" by Arab writers, and among their descend-

ants are the Bishârîn, numbers of whom are seen near Aswân. It stands immediately on the Tropic of Cancer. The god of this town was called Merul or Melul, the Mandulis or Malulis of the Greeks. At Kalâbshah there are the ruins of two temples of considerable interest. The larger of these, which is one of the largest temples in Nubia, appears to have been built upon the site of an ancient Egyptian temple founded by Thothmes III, B.C. 1600, and Amenophis II, B.C. 1566, for on the pronaos this latter monarch is represented offering to the god Âmsu and the Ethiopian god Merul or Melul. It seems to have been restored in Ptolemaïc times, and to have been considerably added to by several of the Roman Emperors—Augustus, Caligula, Trajan, etc. From the appearance of the ruins it would seem that the building was wrecked either immediately before or soon after it was completed; some of the chambers were plastered over and used for chapels by the early Christians. A large number of Greek and Latin inscriptions have been found engraved on the walls of this temple, and from one of them we learn that the Blemmyes were defeated by Silko, king of the Nubæ and Ethiopians, in the latter half of the sixth century of our era.

At **Bêt-al-Walî**, *i.e.*, the “house of the Saint,” a short distance from the larger temple, is the interesting rock-hewn temple which was made to commemorate the victories of Rameses II over the Syrians, Libyans, and Ethiopians. On the walls of the court leading into the small hall are some beautifully executed sculptures, representing the Ethiopians, after their defeat, bringing before the king large quantities of articles of value, together with gifts of wild and tame animals. Many of the objects depicted must have come from a considerable distance, and it is evident that in those early times Talmis was the great central market to which the products and wares of the Sûdân were brought for sale and barter. The sculptures are executed with great freedom and spirit, and when the colours upon them were fresh they must have formed one of the most striking sights in Nubia. Some years ago casts of these interesting sculptures were taken by Mr. Bonomi, at the expense of Mr. Hay, and notes on the colours were made; these two casts, painted according to Mr. Bonomi’s notes, are now set up on the walls in the Fourth Egyptian Room in the British Museum (Northern Gallery), and are the only evidences extant of the former beauty of this little rock-hewn temple, for

nearly every trace of colour has vanished from the walls. The scenes on the battlefield are of great interest.

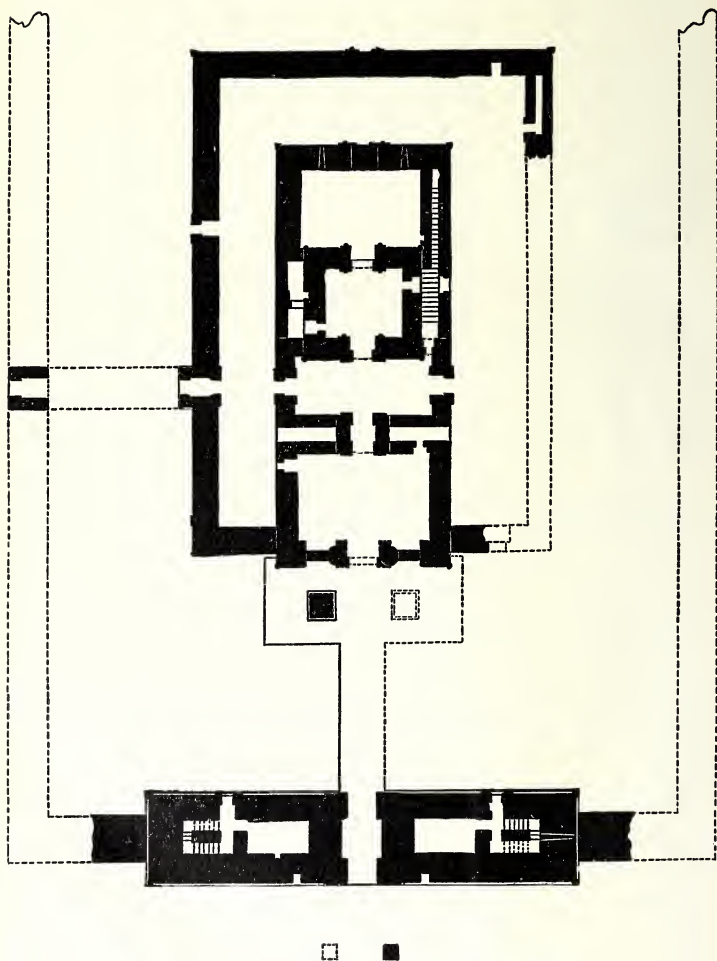
Between Kalâbshah and **Dendûr**, on the west bank of the river, 642 miles from Cairo, there is nothing of interest to be seen ; at Dendûr are the remains of a temple built by Augustus where this Emperor is shown making offerings to Âmen, Osiris, Isis, and Sati. At **Garf Husên**, on the west bank of the river, 651 miles from Cairo, are the remains of a rock-hewn temple built by Rameses II in honour of Ptaḥ, Sekhet, Ta-Tenen, Hathor, and Aneq ; the work is poor and of little interest. This village marks the site of the ancient Tutzis.

**Dakkah**, on the west bank of the river, 662½ miles from Cairo, marks the site of the classical Pselcis, the P-selket of the hieroglyphics. About B.C. 23 the Ethiopians attacked the Roman garrisons at Philæ and Syene, and having defeated them, overran Upper Egypt. Petronius, the successor of Ælius Gallus, marching with less than 10,000 infantry and 800 horse against the rebel army of 30,000 men, compelled them to retreat to Pselcis, which he afterwards besieged and took. "Part of the insurgents were driven into the city, others fled into the uninhabited country ; and such as ventured upon the passage of the river, escaped to a neighbouring island, where there were not many crocodiles on account of the current. Among the fugitives were the generals of Candace,\* queen of the Ethiopians in our time, a masculine woman, and who had lost an eye. Petronius, pursuing them in rafts and ships, took them all and despatched them immediately to Alexandria." (Strabo, xvii, 1, 54.) From Pselcis Petronius advanced to Premnis (Ibrim), and afterwards to Napata, the royal seat of Candace, which he razed to the ground. As long as the Romans held Ethiopia, Pselcis was a garrison town.

The temple at Dakkah was built by "Ârq-Âmen, living for ever, beloved of Isis." In the sculptures on the ruins which remain Ârq-Âmen is shown standing between Menthu-Râ, lord of Thebes, and Âtmu the god of Heliopolis, and sacrificing to Thoth, who promises to give him a long and prosperous life as king. Ârq-Âmen (Ergamenes) is called the "beautiful god, son of Khnemu and Osiris, born of Sati and Isis, nursed by Aneq and Nephthys," etc. According to Diodorus, the priests

\* Candace was a title borne by all the queens of Meroë.

of Meroë in Ethiopia were in the habit of sending, “whensoever  
 “they please, a messenger to the king, commanding him to put



Plan of the Temple of Dakkah. (From Lepsius.)

“himself to death ; for that such is the pleasure of the gods ;  
 “. . . and so in former ages, the kings without force and



“compulsion of arms, but merely bewitched by a fond superstition, observed the custom; till Ergamenes (Ærgamen), a king of Ethiopia, who reigned in the time of Ptolemy II, bred up in the Grecian discipline and philosophy, was the first that was so bold as to reject and despise such commands. For this prince . . . marched with a considerable body of men to the sanctuary, where stood the golden temple of the Ethiopians, and there cut the throats of all the priests” (Book iii, chap. vi). Many of the Ptolemies and some Roman Emperors made additions to the temple at Dakkah.

In 1906, Mr. J. Garstang excavated the undisturbed cemetery of Kustamna, which lies about 5 miles to the north of Dakkah. About 200 graves were cleared out, and the objects discovered seem to show that a close analogy existed between the funeral customs of the Nubians and the pre-dynastic and dynastic peoples of Egypt. They suggest that the primitive type of Egyptian culture may have survived in the remoter districts of Upper Egypt until the XIIth dynasty or later.

On the east bank of the river opposite Dakkah is **Ḳubbân**, called Baka in the hieroglyphics, a village which is said to mark the site of **Tachompsō** or **Metachompsō**, “the place of crocodiles.” As Pselcis increased, so Tachompsō declined, and became finally merely a suburb of that town; it was generally called *Contra-Pselcis*. The name Tachompsō is derived from the old Egyptian name of the town, *Ta-qemt-sa*. Tachompsō was the frontier town which marked the limit on the south of the district which lay between Egypt and Ethiopia, and derived its name, “Dodecaschoenus,” from the fact that it comprised 12 schoinoi; the schoinos is said by Herodotus (ii, 6) to be equal to 60 stades, but other writers reckon fewer stades to the schoinos. The stade equals one-eighth of a mile.

During the XIIth, XVIIIth, and XIXth dynasties this place was well fortified by the Egyptians, and on many blocks of stone close by are found the names of Thothmes III, Ḳheru-emḥeb, and Rameses II. It appears to have been the point from which the wretched people condemned to labour in the gold mines in the desert of the land of Akita set out; and an interesting inscription on a stone found here relates that Rameses II, having heard that much gold existed in this land, which was inaccessible on account of the absolute want of water, bored a well in the mountain, 12 cubits deep, so that henceforth men could come and go by this land. His father Seti I had bored

a well 120 cubits deep, but no water appeared in it. From *Ḳubbân* a road runs through the *Wâdî 'Alaḳi* to the gold mines there, which are now being worked.

At *Ḳûrta*, a few miles south of *Dakkah*, on the west bank of the river, are the remains of a temple which was built in Roman times upon a site where a temple had stood in the days of *Thothmes III.*

Opposite *Miḥarraḳah*, about 675 miles from *Cairo*, on the west bank of the river, lie the ruins of *Hierasycaminus*, the later limit on the south of the *Dodecaschoenus*.

About 20 miles from *Dakkah*, and 690 from *Cairo*, on the west bank of the river, is *Wâdî Sabû'a*, or the "Valley of the Lions," where there are the remains of a temple partly built of sandstone, and partly excavated in the rock; the place is so called on account of the dromos of 16 sphinxes which led up to the temple. On the sculptures which still remain here may be seen *Rameses II*, the builder of the temple, "making an offering of incense to father *Âmen*, the king of the gods," who says to him, "I give to thee all might, and I give the world to thee, in peace." Elsewhere the king is making offerings to *Tefnut*, lady of heaven, *Nebt-ḥetep*, *Horus*, and *Thoth*, each of whom promises to bestow some blessing upon him. On another part is a boat containing a ram-headed god, and *Harmachis* seated in a shrine, accompanied by *Horus*, *Thoth*, *Isis*, and *Maât*; the king kneels before him in adoration, and the god says that he will give him myriads of years and festivals; on each side is a figure of *Rameses II* making an offering. Beneath this scene is a figure of a Christian saint holding a key, and an inscription on each side tells us that it is meant to represent *Peter the Apostle*. This picture and the remains of plaster on the walls show that the chambers of the temple were used by the early Christians as chapels.


*Kuruskuw* (*Korosko*), on the east bank of the river, 703 miles from *Cairo*, was from the earliest times the point of departure for merchants and others going to and from the *Sûdân*, *viâ* *Abû Ḥamed*; from the western bank there was a caravan route across into *North Africa*. In ancient days the land which lay to the east of *Korosko* was called *Uaua*, and as early as the *VIth* dynasty the officer *Unâ* visited it in order to obtain blocks of acacia wood for his king *Pepi I*. An inscription, found a few hundred yards to the east of the town,

records that the country round about was conquered in the XIIth dynasty by Âmenemhât I.

A capital idea of the general character of Nubian scenery can be obtained by ascending the mountain, which is now, thanks to a good path, easily accessible.

At '**Amâda**, on the west bank of the river, 711 miles from Cairo, is a small but interesting temple, which appears to have been founded in the XIIth dynasty by Usertsen II, who conquered Nubia by setting fire to standing crops, by carrying away the wives and cattle, and by cutting down the men on their way to and from the wells. This temple was repaired by Thothmes III and other kings of the XVIIIth dynasty.

At **Dêrr**, on the east bank of the river, 715 miles from Cairo, is a small, badly executed, rock-hewn temple of the time of Rameses II, where the usual scenes representing the defeat of the Ethiopians are depicted. The king is accompanied by a tame "lion which follows after his majesty." Close to the temple is the rock stele of the prince Âmen-em-ḥeb of the same period; the temple was dedicated to Âmen-Râ. The Egyptian name of the town was *Per-Râ pa temâi*, "the town "of the temple of the sun."

Thirteen miles beyond Dêrr, 728 miles from Cairo, also on the east bank of the river, stands **Ibrîm**, which marks the site of the ancient Primis, or Premnis, called in the Egyptian inscriptions , Mââmam. This

town was captured during the reign of Augustus by Petronius on his victorious march upon Napata. In the first and third naos at Primis are representations of Neḥi, the governor of Nubia, with other officers, bringing gifts before Thothmes III, which shows that these caves were hewn during the reign of this king; and in another, Rameses II is receiving adorations from Setau, prince of Ethiopia, and a number of his officers. At Anibe, just opposite Ibrîm, is the grave of Penni, the governor of the district, who died during the reign of Rameses VI. About three miles off is the battle-field of Toski, on the east bank of the Nile, where Sir Francis Grenfell slew Wad an-Nagûmî and utterly defeated the Dervishes on August 4th, 1891.

**Abû Simbel**, on the west bank of the river, 762 miles from Cairo, is the classical Aboccis, and the place called Âbshek in the Egyptian inscriptions. Around, or near the temple, a town

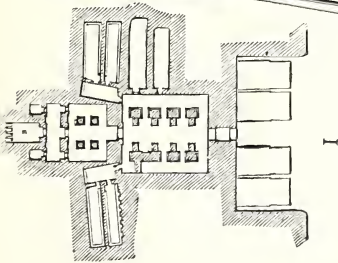

of considerable size once stood ; all traces of this have, however, disappeared. To the north of the great temple, hewn in the living rock, is a smaller temple, about 84 feet long, which was dedicated to the goddess Hathor by Rameses II and his wife Nefert-Âri. The front is ornamented with statues of the king, his wife, and some of his children, and over the door are his names and titles. In the hall inside are six square Hathor-headed pillars also inscribed with the names and titles of Rameses and his wife. In the small chamber at the extreme end of the temple is an interesting scene in which the king is making an offering to Hathor in the form of a cow ; she is called the "lady of Âbshek," and is standing behind a figure of the king.

The chief object of interest at Abû Simbel is the **Great Temple** built by Rameses II to commemorate his victory over the Kheta in north-east Syria ; it is the largest and finest Egyptian monument in Nubia, and for simple grandeur and majesty is second to none in all Egypt. This temple is hewn out of the solid grit-stone rock to a depth of 185 feet, and the surface of the rock, which originally sloped down to the river, was cut away for a space of about 90 feet square to form the front of the temple, which is ornamented by four colossal statues of Rameses II, 66 feet high, seated on thrones, hewn out of the living rock. The cornice is, according to the drawing by Lepsius, decorated with 21 cynocephali, and beneath it, in the middle, is a line of hieroglyphics, "I give to thee all "life and strength," on the right side of which are four figures of Râ, and eight cartouches containing the prenomen of Rameses II, with an uræus on each side ; on the left side are four figures of men, and eight cartouches as on the right. The line of boldly cut hieroglyphics below reads, "The living Horus, the mighty bull, beloved of Maât, king of the North and South, Usr-Maât-Râ setep en -Râ, son of the Sun, Rameses, beloved of Âmen, beloved of Harmachis the great god." Over the door is a statue of Harmachis, and on each side of him is a figure of the king making offerings. Each of the four colossi had the name of Rameses II inscribed upon each shoulder and breast. On the leg of one of these are several interesting Greek inscriptions, which are thought to have been written by troops who marched into Ethiopia in the days of Psammetichus I.

The interior of the temple consists of a large hall, in which

are eight columns with large figures of Osiris about 17 feet high upon them, and from which eight chambers open; a

II.



I

I. Plan of the Temple of Rameses II at Abû Simbel.  
 II. The seated Colossi and Front of the Temple at Abû Simbel.  
 (From Lepsius's *Denkmäler*, Bd. iii, Bl. 185.)

second hall having four square columns; and a third hall, without pillars, from which open three chambers. In the centre chamber are an altar and four seated figures, viz.,

Harmachis, Rameses II, Âmen-Râ, and Ptaḥ; the first two are coloured red, the third blue, and the fourth white. In the sculptures on the walls Rameses is seen offering to Âmen-Râ, Sekhet, Harmachis, Âmsu, Thoth, and other deities; there is a list of his children, with many small scenes of considerable importance. The subjects of the larger scenes are, as was to be expected, representations of the principal events in the victorious battles of the great king, in which he appears putting his foes to death with the weapons which Harmachis has given to him. The accompanying hieroglyphics describe these scenes with terse accuracy.

One of the most interesting inscriptions at Abû Simbel is that found on a slab, which states that in the fifth year of the reign of Rameses II, his majesty was in the land of Tchah, not far from Kadesh on the Orontes. The outposts kept a sharp look-out, and when the army came to the south of the town of Shabtûn, two of the spies of the Shasu came into the camp and pretended that they had been sent by the chiefs of their tribe to inform Rameses II that they had forsaken the chief of the Kheta, and that they wished to make an alliance with his majesty and become vassals of his. They then went on to say that the chief of the Kheta was in the land of Khirebu\* to the north of Tunep, some distance off, and that they were afraid to come near the Egyptian king. These two men were giving false information, and they had actually been sent by the Kheta chief to find out where Rameses and his army were; the Kheta chief and his army were at that moment drawn up in battle array behind Kadesh. Shortly after these men were dismissed, an Egyptian scout came into the king's presence bringing with him two spies from the army of the chief of the Kheta; on being questioned, they informed Rameses that the chief of the Kheta was encamped behind Kadesh, and that he had succeeded in gathering together a multitude of soldiers and chariots from the countries round about. Rameses summoned his officers to his presence, and informed them of the news which he had just heard; they listened with surprise, and insisted that the newly-received information was untrue. Rameses blamed the chiefs of the intelligence department seriously for their neglect of duty, and they admitted their fault. Orders were straightway issued for the Egyptian army to march upon Kadesh, and as they were crossing

\* *I.e.*, Aleppo.

an arm of the river near that city the hostile forces fell in with each other. When Rameses saw this, he "growled" at them like his father Menthu, lord of Thebes," and, having hastily put on his full armour, he mounted his chariot and drove into the battle. His onset was so sudden and rapid that before he knew where he was he found himself surrounded by the enemy, and completely isolated from his own troops. He called upon his father Amen-Rā to help him, and then addressed himself to a slaughter of all those that came in his way, and his prowess was so great that the enemy fell in heaps, one over the other, into the waters of the Orontes. He was quite alone, and not one of his soldiers or horsemen came near him to help him. It was only with great difficulty he succeeded in cutting his way through the ranks of the enemy. At the end of the inscription he says, "Every thing that my "majesty has stated, that did I in the presence of my soldiers "and horsemen." This event in the battle of the Egyptians against the Kheta was made the subject of an interesting poem by Pen-ta-urt; this composition was considered worthy to be inscribed upon papyri, and upon the walls of the temples which Rameses built.

A little to the south of the Great Temple is a small building of the same date, which was used in connection with the services, and on the walls of which are some interesting scenes. It was reopened some years ago by Mr. McCallum, Miss Edwards, and party.

In 1892, at the instance of Mr. Willcocks, Colonel J. H. L'E. Johnstone, R.E., and a detachment of soldiers arrived at Abû Simbel with a view of carrying out certain repairs to the face and side of the great rock temple. They began by clearing away several enormous masses of overhanging rock which, had they fallen in, must have inflicted very great damage on the colossal statues below; and having broken them into smaller pieces, Colonel Johnstone used them for building two walls at the head of the valley to prevent the drift sand from burying the temple again, and for making a hard stone slope. The cynocephali which form the ornament of the cornice were carefully repaired and strengthened, and the original rock was in many places built up with stone and cement. The whole of the sand and broken stones which had become piled up in front of the entrance to the small chamber reopened by Mr. McCallum some years before was cleared away, and any dangerous break in the rock was carefully repaired.

Faras Island, about 30 miles from Wâdî Halfa, is the most northerly point of the Sûdân Administration of the Nile. Gebel Sahaba, a hill on the east bank, marks the point where the 22nd parallel of north latitude crosses the river, and, as the traveller passes this, he **enters the Sûdân**.

On the east bank of the Nile, 802 miles from Cairo, the town of **Wâdî Halfa**, with its new suburb Tawfikîya, marks the site of a part of the district called Buhen in the hieroglyphic inscriptions, where, as at Dêr and Ibrîm, the god Harmachis was worshipped. On the plain to the east of the town some interesting flint weapons have been found, and a few miles distant are the fossil remains of a forest. On the western bank of the river, a little further south, are the remains of a temple which was built by Thothmes II and restored by Thothmes III. It was repaired and added to by later kings of Egypt, but it seems to have fallen into disuse soon after the Romans gained possession of Egypt. It was first excavated by Colonel (now Sir) C. Holled-Smith in 1886-7; it was cleared out by Captain H. G. Lyons, R.E., who also excavated the ruins of two temples which stood to the north of it in 1890, and found some interesting remains of buildings on the west bank. A few years later it was again cleared by Colonel Hayes Sadler and Mr. Somers Clarke, and in 1905 Sir Reginald Wingate caused it to be again cleared and ordered a wall to be built round it, and a portion of it to be covered over with a light roof. The carrying out of this work was superintended by Messrs. J. W. Crowfoot and Scott Moncrieff. A few miles south of Wâdî Halfa begins the Second Cataract, a splendid view of which can be obtained from the now famous **rock of Abûşîr** on the west bank of the river. Nearly every traveller who has visited Abû Simbel has been to this rock and inscribed his name upon it; the result is an interesting collection of names and dates, the like of which probably exists nowhere else.

---



# COOK'S MAP OF THE NILE FROM WADI HALFA TO VICTORIA NYANZA

Scales of English Miles

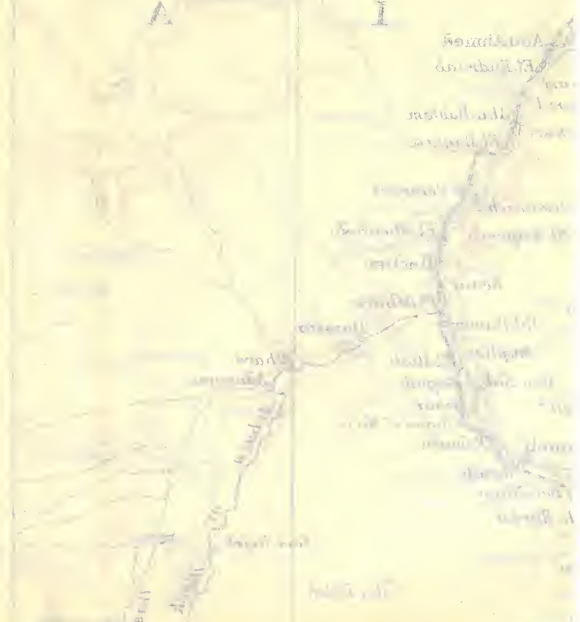


--- Roads --- Fording places ---

20

A

I





### III.—THE SÛDÂN—WÂDÎ ḤALFA TO KHARTÛM.

**History.**—Speaking generally, the town of Wâdî Ḥalfa marked the limit of the rule of the ancient Egyptians on the south between the XIth and XXth dynasties, and the famous forts of Semnah and Kummah, which lie at a distance of 35 miles up in the Second Cataract, can in reality only be regarded as advanced outposts. We know from the tomb of Ḥeru-khu-f at Aswân that, in the Early Empire, certain kings sent their officials so far south as the Land of the Pygmies to bring back to the Pharaohs specimens of this remarkable people, and it is certain that a trade in gold and slaves was carried on at a still earlier period; the earliest known raid into the Sûdân is that made by King Seneferu, about B.C. 3800. In the XIIth dynasty we hear of expeditions to the south, and the faces of the rocks from the First to the Third Cataract proclaim that the Egyptian kings sent their officers “to enlarge the borders of Egypt” in that direction. Under this dynasty the Sûdân was practically annexed by Egypt. The peoples and tribes south of Wâdî Ḥalfa caused the great kings of the XVIIIth and XIXth dynasties much trouble, and it is very doubtful if they had any effective dominion south of the Fourth Cataract.

The “royal son of Kesh” (Cush) was no doubt a great official, but Kesh, or “Ethiopia,” as the word is generally translated, was a geographical expression with limited signification, and that the country of his rule included the whole country which is now called Ethiopia is an unwarranted assumption. The fact is that the Second and Third Cataracts and the terrible, waterless Eastern Desert proved almost insuperable barriers in the way of moving large masses of men from Egypt to the south, for the cataracts could only be passed in boats during a few weeks at the period of the inundation, and the desert between Korosko and Abû Ḥamed, and that between Wâdî Ḥalfa, or Buhen, to use the Egyptian name, struck terror into the hearts of those who knew the character of the roads and

the fatigues of travelling upon them. So long as the natives were friendly and rendered help, small bodies of troops might pass to the south either by river or desert, but any serious opposition on the part of the natives would invariably result in the destruction of the Egyptians. So long as trade was brisk and both buyer and seller were content, and the nation to which each belonged could hold its own, wars were unnecessary; but so soon as the tribes of the south believed it possible to invade, conquer, and spoil Egypt, they swooped down upon it in much the same fashion as the followers of the Mahdi and Khalifa did in recent years. They saw the power of Egypt waning under the kings of the XXIst and XXIIInd dynasties, and the people of an important district of Southern Nubia, whose capital was Napata, who had been foremost in adopting the civilization, and gods, and hieroglyphic writing of the Egyptians, became the dominant power in the country, and extended their rule even north of Aswân. Their king Piānkhi, at a favourable moment, *i.e.*, when Taf-nekht, prince of Saïs and Memphis, revolted, swooped down upon Egypt, and, overcoming all opposition, advanced as far north as Memphis, which he assaulted and captured, and so became master of Egypt, about B.C. 760.

Less than 100 years later Tirhâkâh, another king of Napata, marched north to Memphis, and succeeded in driving out the Assyrians who had found foothold there under Esarhaddon, king of Assyria, B.C. 681–668. After Egypt had fallen under the rule of the Persians and Macedonians, the princes of Napata continued to be their own masters; but at a later period, probably whilst the Ptolemies were reigning over Egypt, they either moved their capital further south to a site on the fertile plain which is bounded by the Atbara and the Nile and the Blue Nile, and is commonly called the “Island of Meroë,” or were succeeded in their sovereignty by another branch of the same race as they themselves who were indigenous to the province. The princes of Meroë built temples with ante-chapels, pylons, courts, hypostyle halls, sanctuary chambers, etc., taking as their models the temples of Napata, which in turn were copied from the temples of Egypt, and they decorated them with bas-reliefs and scenes, and inscriptions, chiefly in the hieroglyphic character. Their buildings lack the beauty and finish of the temples of Egypt, but many of them must have been large and stately. In the time of the Romans, and probably long before, the rule of the kingdom of Meroë seems

to have been in the hands of a series of queens, or queen-mothers, each of whom bore the title "Candace." Some are inclined to see the original of this title in the name

"Kenthâhebit" , which was found on the

portal of a pyramid at Meroë (Group A, No. 1). Thus certain legends say that Alexander the Great was entertained in Ethiopia by a queen called Candace; we have also a Candace mentioned in Acts viii, 27; Strabo (Bk. xvii, chap. 1, § 54) speaks of the "officers of Candace"; and mentioning Meroë, Pliny says (Bk. vi, 30), "a female, whose name was "Candace, ruled over the district, that name having passed from "queen to queen for many years."

In B.C. 22 the Romans made war upon one Candace who had seized Philæ, the Island of Elephantine, and Syene, and enslaved the inhabitants. She was probably the builder of the Meroëtic temple at Amâra, and the fact of her having dared to advance so far north in what had been, practically speaking, neutral territory may have precipitated the war between her and the Romans. The Roman general attacked her forces with 10,000 infantry and 800 horse, and having captured one city after another, advanced as far as Napata, at the foot of the Fourth Cataract, *i.e.*, nearly 700 miles from Syene. Both Strabo (xvii, 1, § 54) and Pliny (vi, 35) say that he destroyed Napata, but the former declares that he then returned to Alexandria, whilst the latter tells us that the extreme distance to which he penetrated beyond Syene was "DCCCLXX. mil. passuum," *i.e.*, several hundreds of miles. If Petronius marched so far, he must have reached the Island of Meroë. Napata having been laid waste, it seems that the Nubian princes withdrew further south, and either consolidated an old kingdom or founded a new one at Meroë. The Romans appear to have maintained garrisons at certain points on the Nile between the Third and Fourth Cataracts, *e.g.*, Donkôla and Napata, for at each of these places considerable remains of the walls of their forts exist to this day; such forts, however, were neither as large nor as strong as those which existed between Philæ and Wâdî Ḥalfa. During the early centuries of our era the princes of Meroë ruled their country without interference from the Romans, and the large groups of pyramids, and the ruins of their temples and other buildings which are found on the eastern bank of the Nile between the

Atbara and Khartûm, indicate that their kingdom lasted for some hundreds of years.

In the fifth century there were many Christians in Nubia, and about A.D. 545 the Nubians (or Nobadæ), under their Christian king Silko, defeated the Blemmyes and founded a kingdom at Donkôla. After the conquest of Egypt by the Arabs in 640, the Muḥammadans entered Nubia, and forced the king to pay an annual tribute or "Baḳt"; the Christians, however, held their ground, and, in spite of many invasions of the Muslims, the kingdom founded by Silko lasted for several centuries. In the thirteenth century the Arabs conquered the Nubians, and they were obliged to become followers of the Prophet. For centuries before this date, however, the Nubians intermarried with tribes that came into the Nile valley from Arabia, and with the dwellers in the south and to the east and west of the Nile, and there was no chief who was powerful enough to make himself king over the whole of their country.

Of the manners and customs of the Nubians or Ethiopians classical writers do not speak very highly. Strabo (xvii, 2, § 2, ff.) says that they went naked for the most part; that they were nomadic shepherds of sheep, goats, and oxen, which were very small. They lived on millet and barley, from which also a drink was prepared, and made use of butter and fat instead of oil. They fought with bows and arrows, and some of their soldiers were armed with leather shields. They worshipped Hercules, Isis, and Pan (by which we may understand Amen-Rā, Mut, and Khonsu), and believed in one god who was immortal, and in another who was mortal and without a name. It is clear though that Strabo often refers to tribes and peoples who lived south of Khartûm, and that he treats them all as Ethiopians or Nubians.

**Recent History of the Sûdân.**—The Sûdân was invaded in 1820 by Muḥammad 'Alî, who wished to recruit his army from its tribes, and to collect a revenue from it he had heard that there was much gold in the country, and he determined to get possession of it. He decided to form an army of Sûdânî men, and the raids which he made to obtain men laid the foundation of one of the most hideous phases of the slave trade. The army he sent was under the command of his son Isma'îl, and its success was decisive. Isma'îl occupied Berber and Shendî, and then advanced to Sennaar. In 1821 Isma'îl ascended the Blue Nile, plundering the tribes as he went, and

his brother Ibrahîm led a force up the White Nile. Dâr Fûr and Kordôfân were annexed by the Defterdar Muḥammad, the son-in-law of Muḥammad 'Alî, and he perpetrated terrible atrocities. On the east the Egyptian force reached Tomat on the Atbara, and in the south as far as the Dinka country. When Isma'îl returned to Shendî he and his nobles were invited to dinner by Nimr the Mekh, or governor, and when all were merry, the palace was set on fire, and the Egyptians were burned to death. Muḥammad 'Alî promptly sent a third expedition into the Sûdân, and punished the people for the death of his son, and a terrible massacre took place at Shendî. In 1822 the modern town of **Kharṭûm was founded**. In 1834 Khurshîd Pâsha conquered the Abyssinians at the Battle of Sennaar, and thus the whole of the Sûdân was "Egyptianized." Muḥammad 'Alî was disappointed with the Sûdân, because it did not yield gold enough for his needs, and the chief results of his invasion were the destruction of the ivory trade, caravans ceased to exist as business concerns, and the slave trade flourished as it had never done before.

In 1841 a serious revolt at Kasala was quelled by Muḥammad 'Alî's troops, and the Sûdân was divided into the provinces of Fâzôglî, Sennaar, Kharṭûm, Taka (Kasala), Berber, Dongola, and Kordôfân. Sa'îd Pâsha visited the Sûdân in 1856, and carried out a number of valuable reforms; above all he reduced taxation on irrigation, and abolished the collection of taxes by soldiers. He was in favour of evacuating the Sûdân, and only gave up the idea at the earnest entreaties of the shêkhs. In 1865 another revolt broke out at Kasala, and when it was suppressed by Mazhar Pâshâ the Sûdânî soldiers who had garrisoned the town were sent to Egypt. In 1870 the copper mines of Ḥufrât an-Naḥâs, in the Baḥr al-Ghazâl, were seized for the Government by Helale, a native of Dâr Fûr. Between 1869 and 1873 Sir Samuel Baker led an expedition to the Upper Nile intending to suppress the slave trade, and to bring the countries south of Gondokoro under the rule of Egypt, to introduce navigation on the great Equatorial Lakes, and to foster trade and to open up new trade routes. He succeeded in establishing a number of fortified posts, and prepared the way for Egyptian rule: he was the first Englishman to fill a high post in the service of the Khedive. In 1874 Munzinger Bey annexed Senhît, on the Abyssinian frontier. In 1874 Colonel Gordon was appointed Governor of the Equatorial Province, and in the

following year Zubêr Pâshâ began the conquest of Dâr Fûr, and Harar, in Abyssinia, was annexed to Egypt. In 1876 war broke out between the Egyptians and Abyssinians; the latter were victorious, and made prisoner Ḥasan Pâshâ, the Khedive's son. In 1877 Colonel Gordon was made Governor-General of the Sûdân, and he suppressed a revolt in the Dâr Fûr province, and another in the Baḥr al-Ghazâl. The latter revolt was headed by Sulêmân, the son of Zubêr Pâshâ, and he was captured by Gessi Pâshâ, who had him shot; Zubêr laid his death at Gordon's door, and a very large proportion of the troubles which fell upon the Sûdân subsequently were stirred up by him because of his hatred for Gordon personally, and for the power which he represented.

In 1881 **Muḥammad Aḥmad**, better known as the **Mahdî**, declared himself. At the time the Sûdân, under the rule of Egypt, was a tract of country, about 1,650 miles long and 1,400 miles wide. It extended from Aswân to the Equator, and from Dâr Fûr to the Red Sea. In 1884 General Gordon was sent to arrange for the evacuation of the Sûdân, and to suppress the slave trade; on his way up to Khartûm he declared his mission, and by so doing practically sealed his own fate. He was besieged in Khartûm in April of the same year, and in August Great Britain determined to send a relief expedition. "A forlorn hope of British soldiers is led "the longest and the hardest way round to the goal, along "the line of greatest resistance: but struggles manfully and "heroically against heavy odds, until—it really is 'too late'!" Khartûm succumbs, and English chivalry loses its noblest "representative." General Gordon was murdered on January 26th, 1885, a little before sunrise. Early in 1896 the reconquest of the Sûdân was decided upon. On June 7th the **Battle of Ferket** was fought: 1,000 Dervishes were killed or wounded, and 500 were made prisoners. On August 7th, 1897, the Dervish garrison at Abu Ḥamed was attacked by the Egyptians, and out of its 1,500 defenders 1,300 were killed or wounded. On April 8th, 1898, the **Battle of the Atbara** was fought, and the Dervish loss was 3,000 killed, and 2,000 were taken prisoners.

On September 2nd the **Battle of Omdurmân** was fought; the Dervish loss was 11,000 killed, 16,000 wounded, and 4,000 were made prisoners. On September 4th the British and Egyptian flags were hoisted at Khartûm, and a memorial service for General Gordon was held there; on the 19th the



Egyptian flag was hoisted at Fâshôda. On November 24th, 1899, General Sir F. R. Wingate pursued the Khalifa to Umm Dabrêkât, and after a fierce fight, in which the Dervishes lost 1,000 men killed, the Khalifa seated himself upon a sheepskin, and died with his Emirs, riddled with bullets. The **death of the Khalifa** was the death blow to Mahdism. The cost of the Dongola campaign in 1896 was £E.725,641; of the Wâdî Halfa-Khartûm Railway £E.300,000, and of the military operations which resulted in the reconquest of the Sûdân £E.1,328,713, in all £E.2,354,354. The agreement as to the Anglo-Egyptian Condominium in the Sûdân was signed in Cairo, January 19th, 1899, by H. E. Boutros Ghali, and Lord Cromer. This Agreement declares that the word "Sûdân" means all the territories south of the 22nd parallel of latitude; that the British and Egyptian flags shall be used together, both on land and water, throughout the Sûdân, except in the town of Sawâkin, wherein the Egyptian flag alone shall be used; that the supreme military and civil command in the Sûdân shall be vested in one officer, termed the "Governor-General of the "Sûdân"; that the jurisdiction of the Mixed Tribunals shall not extend, nor be recognised for any purpose whatsoever, in any part of the Sûdân, except Sawâkin; that the importation of slaves into the Sûdân, as also their exportation, is absolutely prohibited, etc.

The "Capitulations" are not in force in the Sûdân, and there are no foreign Consuls.

The Egyptian Sûdân is bounded on the north by the 22nd parallel of North Latitude, on the south by the Lâdô Enclave and east of the Nile by the 5th parallel of North Latitude, on the east by the Red Sea and Abyssinia, and on the west by a line running through the Libyan Desert (defined by the Anglo-French Agreement of March, 1899), by Wadai, and by the watershed between the Congo and Shari on one side, and the Nile on the other.\* Its greatest **length** is 1,250 miles, its greatest **width** is 1,080 miles, and its **area** is about 1,006,000 square miles. Its capital is **Khartûm**, 15° 36' North Latitude, 32° 32' East Longitude. The Sûdân is administered by a Governor-General assisted by Mudîrs, or Governors of Provinces, Inspectors and Assistant-Inspectors, and by native Ma'mûrs.

For administrative purposes the Sûdân is divided into

\* See Gleichen, *Handbook*, vol. I, p. 1.

fourteen Provinces, Eight First Class, and Six Second. These are :—

- First Class.
1. **Dongola** (Donḡôla). Capital **Merawi**. Its other chief towns are New Dongola, Khandaq, Dabba, and Kûrtî.
  2. **Berber**. Capital **Ad-Dâmar**. Its other chief towns are Rubâtâb, Berber Town, Berber District, and Shendî.
  3. **Khartûm**. Capital **Khartûm**. Its other chief towns are Omdurmân and Wad Ramla.
  4. **Sennaar**. Capital **Sengah**. Its other chief towns are Wad Madani, Ruşêres, Dinder, Dâr Fûng, and Abû Na'âmah.
  5. **Fâshôda** (Upper Nile, or Kôdôk). Capital **Kôdôk**. Its other chief towns are Renk, Tawfikîya, and Sobat.
  6. **Baḡr ah Ghazâl**. Capital **Wâw**. Its other chief towns are Mashra' ar-Rîk, Dêm Zubêr, Shak Shak, Tông, Awrumbîk, or Urumbîk (Rumbek) and Shâmbî.
  7. **Kordôfân**. Capital **Al-Obêd**\*. Its other chief towns are Bâra, Dûwêm, Khûrshî, Nahûd, Tayyâra, Tandik, and Dillin.
  8. **Kasala**. Capital **Kasala**. Its other chief towns are Ḳadâref and Ḳallâbât.
- Second Class.
1. **Halfa**. Capital **Halfa**. Its other chief towns are Kôsha and Dulgo.
  2. **Gazîra**. Capital **Wad Madani**. The chief towns are Abû Dulêḡ, Kâmlîn, Rugu'a, Masallamîya, and Manâgîl.
  3. **Blue Nile**. Capital **Wad Madani**.
  4. **White Nile**. Capital **Dûwêm**. Its other chief towns are Ḳaḡêna, Kawa, Gadîd, etc.
  5. **Mongalla**. Capital **Mongalla**. This Province was formed of the portion of the old Upper Nile Province which lies south of North Latitude 7° 30'. It was created on January 1st, 1906.
  6. **Red Sea Province**. Capital **Sawâkin**. Chief towns, Ṭôkur and Port Sûdân.

\* More correctly Al-Ubayyad.

Besides these may be mentioned the semi-independent kingdom of **Dâr Fûr**; its present king is 'Alî Dinâr, who pays an annual tribute to the Sûdân Government. Its capital is **Al-Fâsher**.

The **population of the Sûdân** before the Dervish rule was estimated at 8,525,000, but at present Sir F. R. Wingate, the Governor-General of the Sûdân, thinks that it cannot be more than 1,853,000. The populations of the provinces and large towns, etc., were in 1903 :—

Province.	Prior to Dervish Rule.	Loss under Dervish Rule.		Present Population.
		Disease.	Warfare.	
Baĥr al-Ghazâl ...	1,500,000	400,000	700,000	400,000
Berber ...	800,000	450,000	250,000	100,000
Donĥola ...	300,000	110,000	80,000	110,000
Gazira ...	550,000	275,000	125,000	150,000
Wâdî Ĥalfa ...	55,000	12,000	13,000	30,000
Kasala ...	500,000	300,000	120,000	80,000
Khartûm ...	700,000	400,000	210,000	90,000
Kordôfân ...	1,800,000	600,000	650,000	550,000
Sennaar ...	1,100,000	500,000	450,000	150,000
Sawâkin (town) ...	20,000	4,000	5,500	10,000
Sawâkin (Arabs) ...	300,000	100,000	150,000	50,000
Kôdôk ...	900,000	300,000	450,000	150,000
Total ...	8,525,000	3,451,000	3,203,500	1,870,000

In forwarding this return Sir Reginald Wingate says :—  
 “ It will be readily understood that these figures have no  
 “ pretence to exact accuracy, but they have been compiled  
 “ after careful consideration and inquiry, and they represent, in  
 “ the opinion of Sir Rudolf von Slatin, Father Ohrwalder, and  
 “ others who have been intimately connected with the Sûdân  
 “ for the last 24 years, a fairly correct estimate. That the loss  
 “ of life under the two headings given above should represent  
 “ upwards of 75 per cent. of the total population seems almost  
 “ incredible, but, from my own personal experience, I can vouch  
 “ for the comparative correctness of these figures. One has  
 “ only to travel through the country to realise the terrible  
 “ ravages of Dervish misrule, of which there is such painful

“evidence in the wholesale destruction of towns and villages, “and the enormous tracts of once cultivated land now either a “barren wilderness, or overgrown with thorns and high grass, “necessitating immense labour to clear and bring again under “the plough. As an instance I might cite one of the many “cases which have come under my personal observation. Prior “to 1882 the district comprising the banks of the rivers Rahad “and Dindar contained upwards of 800 villages. When this “country was examined some two years ago not a village “remained, but through the energetic action of the Governor, “Colonel Gorringe, 28 new villages have sprung up.” Of the present total of 1,853,000 persons, 2,787 are Europeans, and 8,209 Abyssinians, Indians, Egyptians, etc.

The **natives of the Sûdân** may be roughly divided into—

1. **Tribes of Hamitic descent.**—These are represented by the dwellers in the Eastern Desert, *e.g.*, the Bishârîn, the Hadandowas, the Ḥalangas, ‘Abâbdah, Ummar‘ar, Beni ‘Ămar, “Anaks,” etc.
2. **Tribes of the Nûbas, or Barâbara.**—These live between the First and Fourth Cataracts, and have very dark, or black, skins, but are not Negroes; they are akin to certain tribes in the Nûba Mountains, in the Southern Sûdân. Like the tribes of the Eastern Desert, they have intermarried freely with Arabs, Turks, and Negroes. Their principal divisions are Danâkalah, Maḥass, men of Sukkît, men of Ḥalfa, and the Kanûz.
3. **Arabs**, namely, the Shaikîya, Munâsîr, Rubâtâb, Miragât, Ga‘alîn, Fûng, Ḥamag, Shukriya, Ḥumrân, Kababîsh, the Bakâra, or cattle-owning tribes, etc.
4. **Pure Black Tribes**, *e.g.*, the Shilluk, Dinka, Nuwwer, Bârî, Mâdî, Shulla, Latûka, Makârak, Gankî, Bankû (Bongs), Kûlû, Gûr, Agâr, Niâm-Niâm, the Farâtî tribes, etc.
5. **Negroid Tribes.**—The Fûrs, Birkad, Dâgô, Bartî, Mêdûb, etc. The Negro and Negroid tribes have in all ages produced slaves, and the Arab and Hamitic tribes have usually supplied the merchants who trafficked in them. From time immemorial natives of the Arabian Peninsula have entered the Sûdân in the east, and settled down in fertile places as opportunity offered. After A.D. 640 large numbers of Arabs entered the Sûdân *viâ* Aswân, and Arab immigrants were many after the conquest of Egypt by Salîm in 1517.

**Religion.**—The greater number of the inhabitants of the Sûdân are Muḥammadans. The religion of Muḥammad came into the Sûdân from Egypt by way of Nubia, from Arabia by

way of Sawâkin and Maşawa, and from North Africa by way of the desert road from Tunis to Dâr Fûr and Kordôfân. The Negro tribes are heathen, and in some places worship many strange objects. Among these belief in witchcraft and fetishes is universal.

**Language.**—The commonest language in the Sûdân is Arabic. The Barâbara who live between the First and Fourth Cataracts speak a language to which the name Nubian has been given; four or five dialects of it are now distinguished. The tribes of the Eastern Desert speak a language which Almkvist calls “Tu Bedâwiya,” and it probably belongs to the old Hamitic group. The Negro tribes have a number of dialects peculiar to themselves. In ancient Egyptian times hieroglyphics were used in Nubia, and inscriptions in Egyptian were written in them. After the introduction of Christianity into Nubia as the official religion, Greek was used, and all the service books were in Greek. The language of the Meroitic Inscriptions is thought to be Hamitic.

**Revenue.**—The revenue of the Sûdân is derived from **taxes** on land, date-trees, boats, animals, houses, and roads; from **royalties** on gum, ivory, feathers, and india-rubber; from **tribute** from Nomad tribes; from **sales** of Government land, salt, etc.; from **Customs’** dues, ferries, licenses, court and market fees, fines, rent, **stamps and telegrams**, and transport (steamers and railways); and from an annual **contribution by the Egyptian Government** (£E.33,000 in 1905). The land tax is paid in money or in kind; when paid in kind it is called “Ushur,” *i.e.*, “tenth,” one-tenth of the crop being taken by the authorities. The **land tax** in 1905 amounted to £E.79,424. The **Customs** duties are: (1) an *ad valorem* duty of 8 per cent. on all imports; (2) an *ad valorem* duty of 1 per cent. on all exports.

The **revenue of the Sûdân** was in 1905 £E.569,000, and the **expenditure** was £E.688,000, *i.e.*, there was an apparent deficit of £E.119,000, which had to be made good by the Egyptian Government. From the showing of Lord Cromer, however, it is clear that a considerable sum of money was obtained by Egypt from Customs’ duty on goods destined for the Sûdân, and that the **real deficit** was only **£E.33,000** (Egypt, No. 1 (1906), p. 130). The revenue since the re-occupation of the Sûdân has been as follows:—

				£E.
1898	...	...	...	35,000
1899	...	...	...	126,000
1900	...	...	...	156,000
1901	...	...	...	242,000
1902	...	...	...	270,000
1903	...	...	...	462,000
1904	...	...	...	535,000
1905	...	...	...	569,000

**Imports.**—The value of the imports, *viâ* Wâdî Ḥalfa, in 1905 was £E.1,092,000 as compared with £E.751,000 in 1904; the value of the imports, *viâ* Sawâkin, was £E.171,000 as compared with £E.137,000 in 1904. The **exports**, *viâ* Wâdî Ḥalfa, were £E.251,000, and *viâ* Sawâkin, £E.58,000.

The area under cultivation in 1904 was 529,239 acres, and in 1905 it was 704,872. The principal crops were barley, cotton, dhurra, millet, maize, onions, lubia, beans, wheat, and simsim (sesame). The areas planted with cotton and wheat were 23,898 and 22,000 acres respectively. 184,950 kantars of **gum** were exported, and the values of the **ivory** and **ostrich feathers** which passed through the Customs Houses were £E.42,000 and £E.15,000 respectively. The Government made agricultural loans to the value of £E.15,000 in 1905, interest being at the rate of 7½ per cent. The total area of land taxed was 178,789 acres. The Sûdân Police Force contains 1,819 men. **Posts and telegraphs:** receipts, £E.29,000. There are about 3,925 miles of telegraph lines open in the Sûdân, and in 1905 about 164,000 private telegrams were despatched. The value of the money which passed through the Post Office was £E.808,000. Civil public works cost £E.130,000. At least 50,000 persons were vaccinated in 1905. **Education:** 1,533 boys were being instructed in the Government schools, and of these 392 were at the Gordon College. An education rate is about to be levied in the Blue Nile Province and in Sennaar. **Slavery:** The professional slave dealers and raiders finding that their trade becomes more dangerous every year, and that the Government are serious in their intention to destroy the business, are gradually abandoning it. To transport slaves is now a very risky and difficult matter, and only the most devious routes can be used, for the British Inspector is ubiquitous. Moreover, the natives are beginning to realize that the slave traffic is punishable by law.

Domestic slavery must necessarily linger on for some years, but the natives will soon find that paid servants are cheaper than slaves, and then it will die a natural death. The slavery department needs more inspectors, especially near the Abyssinian Frontier.

**Justice.**—The greatest care is taken by officials in the Sûdân that the law shall be administered without fear and without favour, and the method of procedure in a matter of criminal inquiry and as to arrest is borrowed from the Indian Code of Criminal Procedure; that at the hearing is that of an Egyptian (or, substantially, of a British) court-martial. Magistrates and judges have two classes of people to deal with, the negro and the Arab. As an illustration of the caution with which the principles of European criminal justice have to be applied Mr. Bonham-Carter quotes the following case. It appears that a man called Kwat Wad Awaibung was tried on the charge of murdering Ajak Wad Deng, and having pleaded guilty he added: "The murdered Ajak Wad Deng owed me a sheep, but would not pay me. He said he would show me his work, and next day my son was eaten by a crocodile, which was, of course, the work of Ajak Wad Deng, and for that reason I killed him. We had had a feud for years, as I was a more successful hippopotamus hunter than he was, and for that reason he was practising witchery over me and my family."

**Railways.**—There are four railways in the Sûdân, with a total mileage of 1,142 miles. These are:—1. The line from Halfa to Kôsha, distance 120 miles. 2. The line from Halfa to Khartûm, distance 575 miles. 3. The line from Atbara Junction to Port Sûdân, distance 307 miles. 4. The line from Abû Hamed to Karêma, distance 140 miles.

The Sûdân is not under a military Government, in the ordinary acceptance of the term, for all its more important features are essentially civil, even though the Governor-General and his principal subordinates are military officers. In 1884 General Gordon wrote: "The Soudan is a useless possession, ever was so, and ever will be so"; and Colonel Stewart added, "I quite agree with General Gordon, that the Soudan is an expensive and useless possession." On this Lord Cromer remarks: "Without incurring a charge of excessive optimism, it may be anticipated that, with the judicious expenditure of capital, and the continuous application of a

“ system of government such as that which is now being very skilfully directed by Sir Reginald Wingate and his staff, the future of the country will be far less gloomy than was predicted by the two high authorities quoted above. But progress will be slow.”

Writing in 1906 (*Egypt*, No. I, p. 156), he also says: “ There must be no undue haste. The progress of the Sûdân depends upon steady, continuous, unostentatious, and combined efforts along the lines of a well-defined policy, from which there should be no divergence.”

The traveller wishing to visit Khartûm from Wadî Ḥalfa may do so by two routes. He may either travel there direct by the Wadî Ḥalfa-Khartûm Railway, or he may ride to Kerma through the Baṭn al-Hagar, and proceed by steamer from Kerma to Kasingar at the foot of the Fourth Cataract, by horse or camel to Abu Ḥamed, and thence to Khartûm by the main line. The distance by the former route is about 575 miles, and by the latter about 950 miles. A glance at the map will show how much time and distance are saved by the Sûdân Railway, which, in going direct to Abû Ḥamed, cuts off the great bend of the Nile between Korosko and Abu Ḥamed; on the other hand, the traveller who goes direct to Khartûm from Wadî Ḥalfa will see nothing of the temples and other remains which still stand in certain parts of the Cataracts, and at Kurru, Zûma, Gebel Barkal, Nûri, etc.

The **Wadî-Ḥalfa-Kerma Line** (gauge 3 feet 6 inches) was begun in 1877 by the Khedive Ismâ'îl, who had the rails laid as far as Sarras, a distance of 33 miles, and it was continued by the British to Akâsheh, 55 miles further south, in 1884. In 1896, when the reconquest of the Sûdân was ordered by the British Government, Lord Kitchener determined to carry the line on to Kerma, at the head of the Third Cataract, a distance of 201 miles. It was found that the original piece of line had been badly laid; that the Dervishes had torn up 55 miles of it, and burnt the sleepers and twisted the rails; that only two engines were capable of moving; and that practically an entirely new line from Wadî Ḥalfa to Kerma would have to be built. This wonderful work was done in 13 months by a few young Royal Engineer officers under Lieut. (now Sir Percy) Girouard, R.E. On March 21st the Sirdar ordered the advance; by June 4th the line was working to Ambukôl Wells, 68 miles from Wadî Ḥalfa; on August 4th it reached Kôshah, 108 miles from Wadî Ḥalfa; and on



May 4th it reached Kerma, 201 miles from Wâdî Ḥalfa. Of the 13 months occupied in its construction, five had been almost wasted for want of engines and material, and in repairing the damage caused by rain storms, and meanwhile, at intervals, the Sirdar, Lord Kitchener, fought and defeated the Dervishes at Ferket (June 7th) and elsewhere, and reconquered the Donḡola province. The working expenses of the Kerma line were in 1903 £E.18,000, and the receipts were only £E.11,000, of which over £E.5,000 were on account of the Government. As the line had been lightly laid, and any idea of rebuilding it was out of the question, owing to lack of funds, the Government decided to close the line to general traffic in 1904. The portion of it from Kôshah to Kerma (95 miles) had been laid by the British with new rails, and it was further decided to take these up and send them over to the Atbara, for use in the construction of the Nile-Red Sea Railway. This was accordingly done, and now the section from Ḥalfa to Kôshah is only used for administrative purposes.

The **Wâdî Ḥalfa-Abû Ḥamed Line**, which is 232 miles long, was begun on May 15th, 1897, and reached Abû Ḥamed on October 31st of the same year; the average daily progress was about  $1\frac{1}{4}$  miles, but  $3\frac{1}{4}$  miles were made in one day early in October. The gauge is 3 feet 6 inches.

The line was laid by Lieut. Girouard, R.E., Lieut. E. C. Midwinter, R.E., and other officers, during the hottest time of the year, through a previously unmapped and waterless desert, and the work was so well done that trains carrying 200 tons of stores and supplies, drawn by engines weighing, without tender, 50 tons, could travel over it in safety at the rate of 25 miles per hour. The survey camp was always six miles in advance of railhead, the embankment party, 1,500 strong, followed at the average rate mentioned above, and the plate-laying party, 1,000 strong, came next. One section of the last party unloaded the sleepers, and another laid and spaced them, a third party adjusted them, a fourth party fixed and spiked the rails, and a fifth party levelled the line with levers. This done, the engine and train advanced, and so kept supplies of material at hand for the workers in front, whilst gangs of men behind straightened, levelled, graded, and ballasted the line. The camp moved forward about six miles every four days, and rations and water were supplied from Wâdî Ḥalfa. Every 20 miles a loop siding was made to allow trains to

pass each other, and each station had a station master, two pointsmen, and a telephone clerk. Between Wâdî Ḥalfa and Abu Ḥamed the line rises about 1,200 feet. The stations are ten in number, and the various sections of the line may be thus described:—

### Wâdî Ḥalfa to Abû Ḥamed by Railway.

Wâdî Ḥalfa to No. 1—17 miles, up-hill the whole way.

No. 1 to No. 2—19 miles, with short up-gradients.

„ 2 „ 3—19 „ „ „

„ 3 „ 4—22 „ „ „

„ 4 „ 5—26 „ 11 miles level, the rest steep and curved.

„ 5 „ 6—23 „ all down hill.

„ 6 „ 7—22 „ slight down gradient.

„ 7 „ 8—24 „ fairly level.

„ 8 „ 9—27 „ slight down gradient.

„ 9 „ 10 (Junction) 13 miles, irregular, with curves.

„ 10 to Abu Ḥamed—18 miles.

At No. 4 station are three wells, two of which yield water from a depth of 90 feet, and a reservoir was made there; at No. 6 station are two wells, 84 feet deep, which join each other, and there is no reservoir. The water is pumped up by Worthington pumps. At other places in the desert small supplies of water were found, but they were too highly charged with mineral salts to be used in the engine boilers. From No. 6 a narrow gauge (2 feet) railway runs to the gold mines in the Eastern Desert. Nos. 2, 4, 6, and 9 are coaling stations, but all coals had formerly to be brought up from Alexandria. The head shop for railway repairs was at Wâdî Ḥalfa, where there were lathes, drilling machines, planing machines, steam hammer, lathe for turning up the 5-foot wheels of the American engines, etc.; in 1899 the number of workmen was 150, of all nationalities, the heads of departments being all Royal Engineers. The locomotives and rolling stock are of all kinds and classes, but in recent years many substantial additions to both have been made; the up-keep of engines has always been a serious matter, for it is difficult to make the native clean and oil the running parts regularly. In 1899 the Sūdân Military Railway possessed about 40 locomotives, varying in weight from 30 to 70 tons. The most powerful type of locomotive on the line was that built by Neilson, of Glasgow, which is said to be able to haul 600 tons at the rate of 15 miles per hour; it was used in laying the greater part of the Wâdî Ḥalfa-Atbara line, but it is useless on the Wâdî Ḥalfa-Kerma line, because of the curves. The

sight of one of these "steamers on wheels," as the natives call them, hauling its tender, and water tanks, and a long row of trucks piled up with 400 tons dead weight of railway material across the desert at night, and breathing forth fire and smoke like a genuine 'Afrî in the Arabian Nights, impressed the imagination of the dwellers in the desert with the idea of Lord Kitchener's "magic" more than did the British soldier. When the first locomotive reached Berber, many of the natives hastened to touch its oily and dusty tender, believing it to possess magical powers, and some of them declared that the touch had cured their ailments! There are no antiquities in the desert between Wâdî Ḥalfa and Abû Ḥamed.

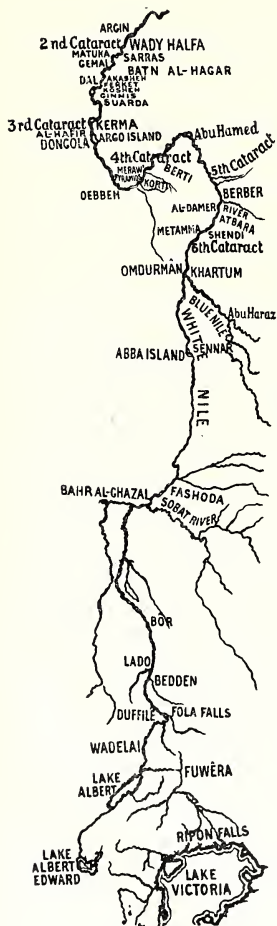
**Wâdî Ḥalfa to Abû Ḥamed by river.**—At mile 5 **Khôr Mûsa** is passed, and 2 miles further on is the famous rock of **Abû-Şîr**. Close to **Maatûqa** are the ruins of a temple of the XIIth dynasty (mile 10). At mile 33 is **Sarras**, from which place the Dervishes raided the country round; it was taken and re-occupied by the Egyptian troops at the end of August, 1889, shortly after the crushing defeat of the Dervishes under Wad\* an-Nagûmî at Tushkah (Toski) on August 4th. About 1 mile south of Sarras are the ruins of an Egyptian Fort. At mile 40 is the Island of **Gazirat al-Maliq**, on the north-east corner of which is a small temple of the XVIIIth dynasty.

At mile 43 is the **Cataract of Semnah**; here the river is about 430 yards wide. On the top of the west bank (300 feet high) is an Egyptian fortress of the XIIth dynasty, and on the top of the east bank (400 feet high) is an Egyptian fortress of the same date. The fortress on the west bank is called **Semnah**, and that on the east bank **Kummaḥ**. Here were found inscriptions dated in the eighth and sixteenth years of the reign of Usertsen III, who conquered Nubia as far south as this point, and made stringent laws to regulate the entry of the Nubians into the territory newly acquired by Egypt; it seems that only traders and merchants were allowed to bring their boats north of Semneh. Of special interest also are the series of short inscriptions which mark the levels of the waters of the Nile during the inundations in a number of years of the reign of Âmenemḥât III, to whom tradition assigns the construction of Lake Moeris. These inscriptions show that at that time the river level during the inundation was about 26 feet higher

\* Wad = Walad, *i.e.*, "son of."

than it is at the present time, and they seem to indicate that Amenemhāt III set to work in a systematic manner to endeavour to understand the effects upon the agriculture of Egypt caused by inundations of varying heights. The ruins at Semnah and Kummah are of considerable interest from many points of view, and especially because they represent buildings which were primarily fortresses of great strength. The two buildings, that of Semnah on the left bank, and that of Kummah on the east bank of the Nile, occupy positions of extreme strategical importance, and when well garrisoned must have formed a formidable obstacle to the progress north of the raiding river tribes. Inside the fortifications at Semnah are the ruins of a temple which was founded by Usertsen III, and restored by Thothmes III and Amenophis III; it consisted of a single chamber measuring about 30 feet by 12 feet, with an extremely plain front. In 1905 Mr. J. W. Crowfoot and myself discovered here and excavated a temple which Tirhâkâh built in honour of Usertsen III, the first conqueror of Nubia. The inscribed rectangular altar was *in situ*. Inside the fortifications at Kummah are the ruins of a larger temple which date from the period of Thothmes II and Thothmes III.

The traveller now finds himself journeying through the mountainous district called the Baṭn al-Hagar, *i.e.*, the "Stone Belly," and a more terrible desert it would be difficult to find, blackened rocks and bright yellow sand meet the eye in every direction, and the heat and



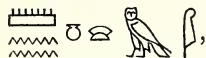
glare in the afternoon even in the winter months are very fierce.

After passing the Atiri, Ambuḳôl, and Tangûr Rapids, and the hot sulphur spring at **Uḳma**, the village of '**Ukâshah** is reached at mile 85. Here the railway touches the river. At '**Ukâshah** (Akasha) (mile 88), an action was fought between 240 of the Egyptian Cavalry and the Dervishes, on May 1st, 1896; the Egyptians routed the Dervish force of 1,300 men, 300 of whom were mounted, and killed 18 and wounded 80. At mile 98 is **Dâl** Cataract, where the fall is about 5 feet; Gebel Dâl on the east is 1,973 feet high. On an island in the Cataract is a Turkish fortress. At **Ferket**, 107 miles from Wâdî Halfa, a famous battle was fought on June 7th, 1896. The Sirdar (Lord Kitchener) attacked the Dervishes at 5 a.m., killed and wounded about 1,000 of them, including 40 amîrs, or chiefs, and took 500 prisoners, his own loss being 20 killed and 80 wounded; the battle was over in two hours.

The Second Cataract begins at Ferket. At **Kôshah** (mile 113), died Captain Fenwick and Surgeon-Captain Trask, in July, 1896. At **Ginnis** (mile 115), the Dervishes were defeated on December 30th, 1885. On the **Island of Sâi**, about 130 miles from Wâdî Halfa, are the remains of a small temple with inscriptions of Thothmes III and Amenophis II, and a number of gray granite pillars from a Coptic church, on which are cut the Coptic cross. Opposite to the north end of the island, on the east bank, are the ruins of the **Temple of Amârah**. The foundations are of brick, but the columns, eight in number, are of sandstone, and are 3½ feet in diameter. The temple measured about 54 feet by 30 feet, and the doorway, which had a column on each side, was 19 feet wide. It was built by an Ethiopian queen whose pyramid-tomb is at Meroë, on the top of the hill behind Bagrâwîya. At mile 142 is **Saddênga**, where there are the ruins of a temple built by Amenophis III in honour of his queen, Thi, and a broken statue. A little to the north, on the east bank of the Nile, is **Suwârda**, which became the Sirdar's advanced outpost after the Battle of Ferket. Six miles to the south of Saddênga is **Gebel Dûsh** (Dôsha), a mass of sandstone in which was hewn a tomb in the reign of Thothmes III; the spot is extremely picturesque.

One mile further south is **Şûlb**, or **Soleb**, near which are the remains of a large and magnificent temple which was built by Amenophis III; they are the best preserved

ruins of a temple and undoubtedly the most interesting of all the ancient Egyptian remains south of Semnah. The Egyptian name of the city of Şulb was Menen-en-khā-em-maāt,



and the temple was built there to commemorate the king's victories over the Nubians, many of the names of the tribes of which are found inscribed on its walls. The temple was approached through two pylons. The court between the two pylons measured about 70 feet by 45 feet, and contained six columns; the second pylon, 167 feet wide, was approached by steps. The second court measured about 90 feet by 113 feet, and a colonnade ran round all four sides; the columns, 28 in number, are  $6\frac{1}{2}$  feet in diameter. The sanctuary was approached through two hypostyle halls, the second of which measured 78 feet by 113 feet, and contained 32 columns  $5\frac{3}{4}$  feet in diameter.

Almost opposite the railway "triangle" at **Dulgo**, about 191 miles from Wādī Ḥalfa, on the west bank of the Nile, lie the ruins of the Temple of **Sesebi**, which bear inscriptions of Seti I, about B.C. 1370. At mile 203 is the **Kaibar** (or Kagbar) **Cataract**, and at mile 231 the village of **Hannek** is passed. The village of **Abū Fâtma** marks the boundary between the Provinces of Ḥalfa and Dongola. On the **Island of Tombos**, near Kerma, and on the banks of the river, at the head of the **Third Cataract**, 201 miles from Wādī Ḥalfa, are gray granite quarries, in one of which the two statues, now lying on the Island of Arķô, were quarried; nearly 70 years ago Mr. Hoskins saw lying here a broken statue of the same material 12 feet long. **Kerma**, at mile 246, was the terminus of the railway. Between June and March a steamer runs every fortnight between Kerma and Marawî.

**Al-Ḥafîr**, about two miles to the south of Kerma, on the left bank of the river, is famous in Anglo-Egyptian annals as the scene of the action between the Egyptian artillery and gunboats and the Dervishes on September 20th, 1896. The Dervishes had made along the river a long line of shelter trenches, with loopholed mud walls, and they had five small guns, which were well worked by ex-gunners of the Egyptian army. The Sirdar's gunboats, *Tamaai*, *Abu Klea*, and *Metammeh*, attacked the forts; the Egyptian artillery kept up a strong fire, but it was the fire from three batteries of artillery and a Maxim battery, which were landed on the Island

of Artaghasi, that silenced the Dervish guns. On the **Island of Arkô** (the north end is 252 miles from H̄alfa) which is about 20 miles long, are two gray granite statues, which, together with the pedestals, must have stood about 24 feet high; they seem not to have been finished. One is broken, and the other has lost part of an arm. Lepsius assigned the statues to the Hyksos period, but this is clearly impossible; and there is no reason for doubting that they belong to the period when the Nubian kingdom of Napata or of Meroë was flourishing. From their positions it appears that they were set up in front of the temple, the ruins of which lie close by, after the manner of the colossal statues of kings that were placed before the pylons of temples in Egypt. The temple which stood on this island must have been of considerable size. On the right bank of the Nile, near Arkaw, at **Karmân**, are the ruins of a very large town, and in the necropolis are the remains of two rectangular mud-brick tombs which, in Lepsius' day, measured 150 feet by 66 feet by 40 feet, and 132 feet by 66 feet by 40 feet respectively; they are called **Dafûfa** and **Karmân**.

**Al-Urdî**, or **New Donkola**, a little over 280 miles from H̄alfa, on the west bank of the Nile, was re-occupied by Egyptian troops on September 23rd, 1896. In the Western Desert, at no great distance from the town, are large quantities of salt deposit. During the revolt of the Mahdî this town, under the rule of Mustafa Yawar, who doubted the divinity of the Mahdî, remained loyal for a long time, and its people actually defeated the Dervishes at K̄ûrta (Korti); finally, however, it was compelled to submit to the rebel, and the loss of the Donkola Province was a serious blow to Egypt. The town was large and prosperous, but, like every place which fell under Dervish rule, was destroyed. The old town lay 2 miles south of the modern town. Seven miles to the south are the ruins of a small Egyptian temple, which was discovered and partially excavated by Colonel Hon. J. Colborne, in 1885.

At mile 291 is Lebab Island, where the Mahdî was born. **Khandak** marks the site of an ancient Egyptian town, and the ruins of several churches prove that there was a flourishing Christian community here in the Coptic period. Christian remains are also found at Firgi, Khalêwa, Amentogo, Arab Hag, to the south of Khandak. At Arab Hag, an obelisk inscribed with the name of Piānkhi was found.

**Old Donḡola** is situated on the east bank of the Nile, and is 351 miles from Ḥalfa. At the present time it is simply a deserted town, filled with the ruins of mud-brick houses, and containing about 30 able-bodied men. The people belonging to it usually live on a little island in the Nile close by, and on the western bank. It is built on a rocky height overlooking the river and the Eastern Desert, and has always been of great strategic importance, from its commanding position. The current is very strong here, and the steamer in which the writer passed it in September, 1897, with difficulty made one mile in an hour. An obelisk inscribed with the name of Piānkhî was found here; it was probably brought to Donḡola from Gebel Barkal. A fine stele, dated in the eighth year of the Nubian king **Nāstasenen** (now in Berlin) which was discovered here some years ago, proves that the town was of considerable size and importance long before the Christian era began, and at the end of the first half of the sixth century A.D. the Christian king Silko, who defeated the Blemmyes, adopted the town as his capital. Abu Ṣalîḡ describes it as a large city, and says that it "contains many churches, and large houses, and wide streets. The king's house is lofty, with several domes of red brick, and resembles the buildings in Al-'Irâḡ; and this novelty was introduced by Raphael, who was king of Nubia, A.H. 397, *i.e.*, A.D. 1002." The Nubians are said to have been star-worshippers, and the first who was converted to Christianity was Baḡriyâ, the son of the king's sister, who built many churches and monasteries in Nubia, some on the river banks, and some in the desert. The northern frontier of Nubia was at Aswân, which was said to be distant a journey of 40 days, and was called Marîs, a name derived from two ancient Egyptian words meaning the "south land." The south wind is commonly called "Marîsiyah," as belonging to the south. The king of Nubia had dominion over Mâḡurrah and 'Alwah. The Mosque at Old Donḡola was dedicated to the service of God A.D. 1317; it stands in a prominent place, and commands the country and the river.

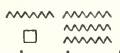
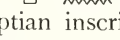
**Abû Kussî**, 356 miles from Ḥalfa, is the starting point of the great Kordôfân and Dâr Fûr caravan road.

**Al-Dabbah** (Debbah), 371 miles from Ḥalfa, originally a small village, was turned into a fortified place by the Turks; at this point the Nile is 750 yards wide. Debbah is the starting point of the direct caravan road to Omdurmân.




**Kûrta** (Kôrtî), 416 miles from H̄alfa, on the west bank of the river, was the headquarters of Lord Wolseley's expedition to rescue General Gordon in 1884; nearly all the forces were concentrated there on Christmas Day of that year, and the withdrawal from the place began in March, 1885. From this point on the Nile to Matammah is a distance of 176 miles. Water is first met with 37 miles from Korti or Ambuḳul, and 18 miles further on are the Wells of Al-Ḥuwêyât; 100 miles from Ambuḳôl are the Gakdûl Wells, which are situated in one of the spurs of the Gebel Gillif range. The wells are water-worn basins at the bottom of a granite gorge, and the largest of the pools measures 180 feet by 30 feet; the water is sweet. At the distance of 150 miles from Ambuḳôl are the Wells of Abu Klea (Abû Ṭaliḥ), and 18 miles further on is the Well of Shabakat, which is 12 feet in diameter and 50 feet deep.

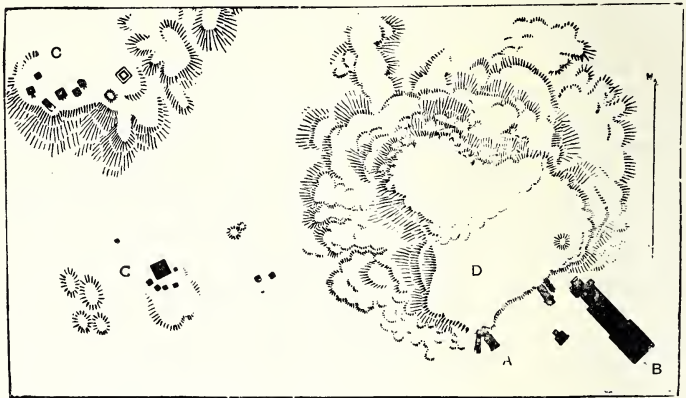
At **Kurru**, **Zuma** (east bank), and **Tanḳâsi** (west bank), 7 to 10 miles from Marawî, are the remains of large groups of pyramids, but the stone casings have been removed by many generations of Muḥammadans for building their tombs, and for making the foundations of the supports of their water-wheels. The cores of most of these pyramids were built of mud bricks, but in each pyramid field are the ruins of at least one well-built step pyramid made of stone.

**Marawî** (east bank), and **Şanam Abu-Dôm** (west bank), 447 miles from H̄alfa, mark the site of the ancient and famous city of **Napata**, the  Nept, or  Nepita, of the Egyptian inscriptions. The ancient city seems to have been situated on the west bank, over which, on account of the bend in the river, the sun rises. It must have been a city of very considerable size, for whenever any excavations were made for the purpose of building block-houses, etc., in 1897, when Şanam Abu-Dôm was the headquarters of the Frontier Field Force of the Egyptian Army, remains of buildings and portions of large sandstone columns were generally found at the depth of a few feet below the surface. Away in the low hills on the west bank, a few miles from the river, are the remains of a number of rock-hewn tombs, and on the east bank, about ten or eleven miles up-stream from Şanam Abu-Dôm, lie the pyramids and ruins of the temples of Napata. The name Şanam Abu-Dôm means "the place of graven images which is situated among: dôm

“palms,” and proves that there were ancient ruins of one or more temples in the immediate neighbourhood. At Marawî, just opposite, are the ruins of one of the brick and stone forts which are so common in the country, and a mosque, and close by is a settlement of the brave Shaikîa Arabs, whose ancestors several centuries ago came from Arabia and possessed considerable power in the country.

Next comes the village of Shibba, and straight ahead is the striking mountain called **Gebel Barkal** by the Arabs, and

Ṭu-âb, , the “**Holy (or Pure) Mountain**” in the Egyptian inscriptions. This mountain is 302 feet high, and is about five-eighths of a mile long; it is the most prominent



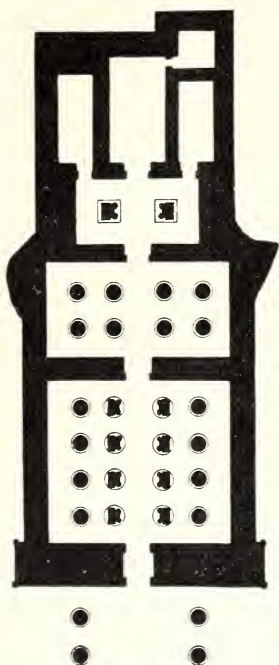
The Pyramids and Temples of Gebel Barkal. (Drawn from Lepsius.)

A. Temple of Tirkah.  
B. Temple of Piänkhi.

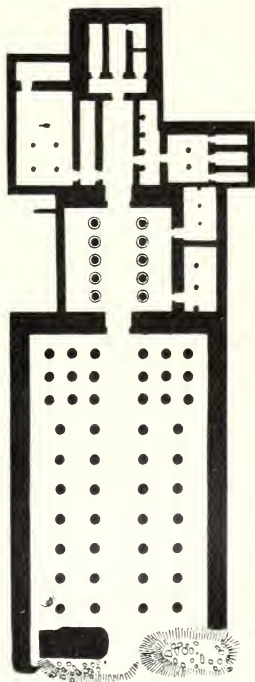
C. Pyramids.  
D. Gebel Barkal.

object in the landscape, and can be seen for many miles round. On the plain by the side of the mountain are the ruins of eighteen or nineteen pyramids, and on the crest of the rising ground are eight more; they are, however, much dwarfed in appearance by the huge mass of the mountain. The pyramids in the plain vary in size from 23 feet to 88 feet square; those on the hill vary from 33 feet to 65 feet square, and from 35 feet to 60 feet in height. Before each pyramid there stood a chapel containing one or more chambers, the walls inside being decorated with reliefs, in which the deceased was represented

standing in adoration before the gods of the Holy Mountain, and receiving offerings of incense, etc., from priests and others. The writer excavated the shafts of one of the pyramids here in 1897, and at the depth of about 25 cubits found a group of three chambers, in one of which were a number of bones of the sheep which was sacrificed there about 2,000 years



The Temple of Tirhākāh at  
Gebel Barkal.  
(Drawn from Lepsius.)



The Temple of Piānkhī at  
Gebel Barkal.  
(Drawn from Lepsius.)

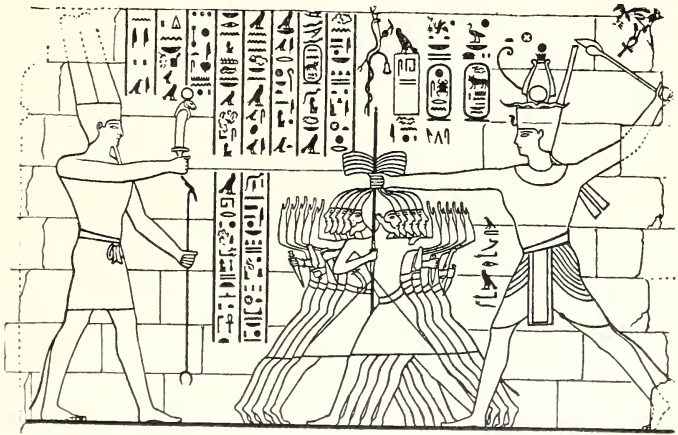
ago, and also portions of a broken amphora which had held Rhodian wine. A second shaft, which led to the mummy chamber, was partly emptied, but at a further depth of 20 cubits water was found, and, as there were no means for pumping it out, the mummy chamber could not be entered. The principal ruins of temples are :—

1. The **Temple of Tirhākāh** (A). Taharqa, the Tirhākāh of the Bible, was the third king of the XXVth dynasty ; he

began to reign about B.C. 693, and reigned over 25 years. From the excavations which Mr. Hoskins made at Gebel Barkal, it is clear that four pillars of a porch or portico stood before the pylon, which was 11 feet deep and 63 feet wide. The court, which measured about 59 feet by 50 feet, contained 16 columns, eight round and eight square; their diameter was about  $3\frac{1}{2}$  feet, and their height 18 feet. A small hypostyle hall with eight columns led into the sanctuary, wherein was the shrine of the god and his companions; on the west side of the sanctuary is one room, and on the east are two. The total length of the temple was about 120 feet. The chambers are decorated with reliefs, in which the king is depicted worshipping the gods of Gebel Barkal; many of the reliefs were painted with bright colours. Since Hoskins and Lepsius were at Gebel Barkal, a huge mass of rock crashed down from the top of the mountain and did great damage to the ruins of this temple. Between the temples of Tirhâkâh and Piānkhi are the ruins of a small temple building which consisted of two chambers, the first containing four columns, and the second an altar; about 250 yards to the north of these are the ruins of the pylon of a temple which was decorated with sculptured scenes.

2. The **Temple of Piānkhi** (B). Piānkhi ruled at Napata in the last quarter of the eighth century B.C., and is famous as the Nubian monarch who invaded and conquered all Egypt. His temple, according to the figures of Mr. Hoskins, measured 500 feet in length and 135 feet in width. The first court, which contained 26 columns about 6 feet in diameter, measured 150 feet by 135 feet; the second court, which contained 46 columns about  $5\frac{1}{2}$  feet in diameter, measured 125 feet by 102 feet; the hypostyle hall, which contained 10 columns about 4 feet in diameter, measured 51 feet by 56 feet; the chamber leading to the sanctuary measured 40 feet by 28 feet; and the sanctuary, which contained three shrines, probably for Amen-Rā, Mut, and Khonsu, 37 feet by  $21\frac{1}{2}$  feet. The pylon which divided the two courts was decorated with battle scenes, processions, and the like. Close in under the hill are the remains of a temple which seems to have been built and added to by later Nubian kings, for the reliefs which were on its walls belong to the class which is found in the island of Meroë, further south. An idea of the style of the reliefs in this temple will be gained from the above illustration, which is taken

from Cailliaud's *Voyage*. Here we see the Nubian king, who calls himself "the pacifier of the two lands, king of the South and North, Se-kheper-ren-Rā, the son of the sun, the lord of diadems, Senka-Āmen-seken, giver of life, like the sun." The prenomen of this king, Se-kheper-ren-Rā, means "Rā createth name" (*or* renown), and his nomen shows that he was a devotee of the god Āmen-Rā. He is here depicted in the act of clubbing the representatives of a number of vanquished peoples in the presence of the god Āmen, who is offering him a short sword. An interesting collection of stelæ containing

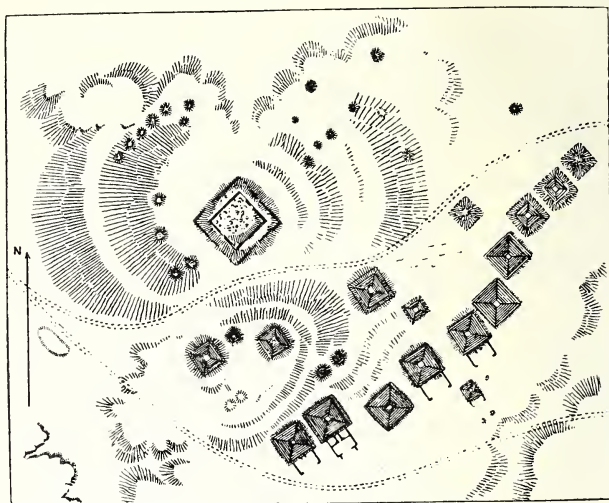


Senka-Āmen-seken, King of Nubia, clubbing his Foes.  
(Drawn from Cailliaud.)

inscriptions of Piānkhi and Heru-sa-tef, and the texts of the Dream, and the Enthronement, and the Excommunication, drawn up for certain Nubian kings, was found some years ago among the ruins of the great temple of Piānkhi at Gebel Barkal; all these are now in the Museum in Cairo. The condition of the ruins at Gebel Barkal renders it extremely difficult to gain any exact idea of the appearance of the temples as a whole, but they can never have impressed the beholder with the sense of massiveness and dignity which seems to be the peculiar attribute of the great temples of Egypt. The temple remains at Gebel Barkal are naturally not to be compared with those of Şulb, but the site is one of great

historic interest, for there is little reason to doubt that the Egyptian occupation of the country is certainly as old as the time of the kings of the XIIth dynasty.

At **Nûri**, or Nurri,  $7\frac{1}{2}$  miles from Marawî, on the west bank of the Nile, are the remains of 35 pyramids, which probably formed the tombs of the kings and royal personages of Napata. These pyramids are better and more solidly built than any others which the writer has seen in the Sûdân, and in very few cases do their cores consist of anything besides well-hewn sandstone blocks laid in regular courses. Each pyramid had



The Pyramids of Nûri at the foot of the Fourth Cataract.

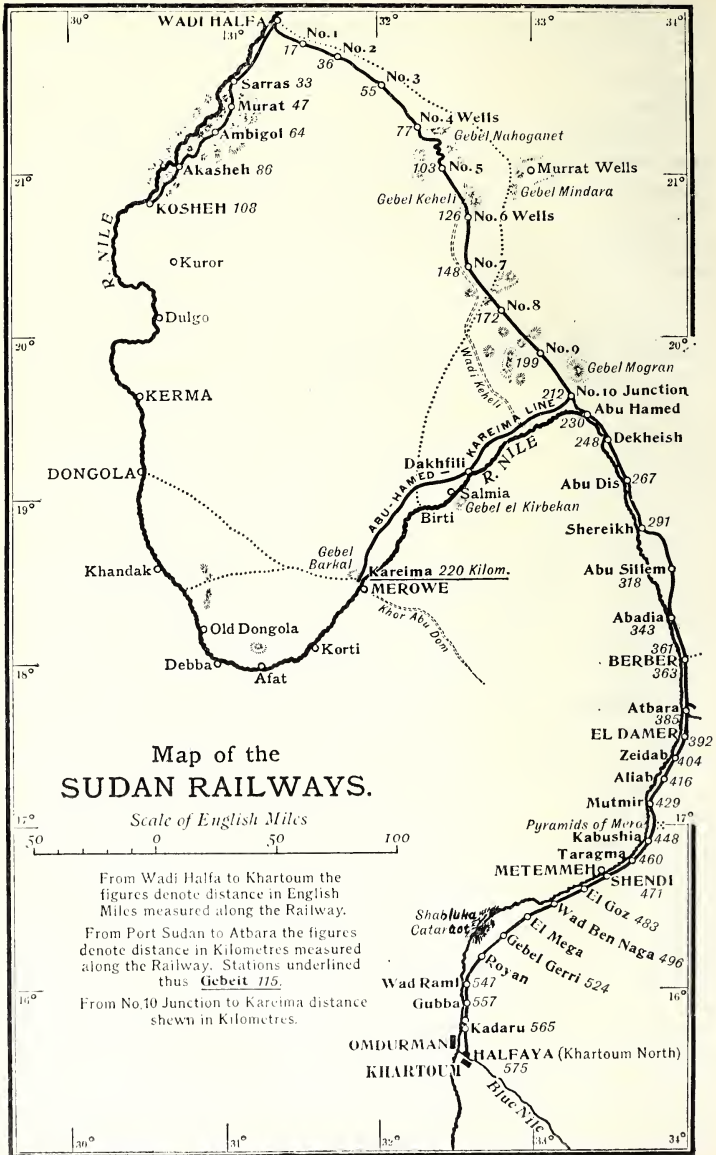
originally a chapel in front of its face on the south-east side, but every building of the kind has long since disappeared, and there is not an inscription or bas-relief left by which any of them may be dated. The style of building suggests the Middle Empire, but only excavations of an extensive character can decide this question. The remains of two temples are to be found there, and the ruins of buildings which are found all the way between Şanam Abu-Dôm and Nûri prove that in the flourishing times of the kingdom of Nubia a great city must have extended nearly the whole way between these places. The whole district could, under an honest government, become very

flourishing, but it will need many years to recover from the misery and desolation caused in the first place by the incapacity, cruelty, and dishonesty of the officials who represented the Turkish Government, and secondly by the Mahdî and the Khalîfa.

At **Karêma**, quite close to Marawî, is the **terminus of the new line** which runs from No. 10 Station in the Abû Hamed Desert along the right bank of the Nile to Marawî. The line is about 138 miles long, and is of great importance, for it brings the Provinces of Dongola and Marawî into close touch with the main line and makes Sawâkin or Port Sûdân their sea-port.

At Bêlâl, or Bellal,  $7\frac{1}{2}$  miles from Marawî, is the foot of the **Fourth Cataract**, which extends to Abû Hamed, a distance of 140 miles. A few miles beyond Bêlâl, on the west bank, are the remains of a Coptic building, part monastery and part fortress, which contained a church, and opposite Hamdab Island, about six miles further on, are the ruins of a pyramid. The journey from Bêlâl to Abû Hamed is difficult, but the following places in the Cataract will always possess interest for the British. **Birti**, 51 miles from Marawî, the headquarters of the River Column in the Nile Expedition of 1884; **Kirbegan**, 59 miles from Marawî, where the British defeated the Dêrvishes, February 10th, 1885, and General Earle was killed by a Dervish who "sniped" him from a hut; **Salamat**, 90 miles from Marawî, which was occupied by the British on February 17th; and **Hebbah**, 101 miles from Marawî. On September 18th, 1884, the steamer "Abbas," with Colonel Stewart on board, was run aground on the west side of the island of Hebbah, and every one of the 44 men on board, except four, was treacherously murdered by the arrangement of Sulêman Wad Kâmr, the shêkh of the Munâshîr tribe. The British troops, on February 17th, 1885, destroyed the house and palm-trees and water-wheels of this shêkh, and three days later the property of Fakri Wad Atmân, in whose house at Hebbâh Colonel Stewart had been murdered, was also destroyed. The ill-fated steamer was seen tightly fixed on a rock about 200 yards from the river, with her bottom about 20 feet above low-water level; she was pitted with bullet marks and rent by fragments of shell.

Near **Abû Hamed**, 587 miles from Wâdî Halfa by river and about 232 by rail, is the head of the **Fourth Cataract**. On August 7th, 1897, the village was captured by General Sir A.





Hunter, and about 1,200 men of the Dervish garrison there were slain; at this battle Major Sidney and Lieutenant Fitz-Clarence were killed. Abû Ḥamed derives its name from a local shêkh who is buried here, and whose memory is greatly venerated in the neighbourhood, and it owes its importance entirely to the fact that the caravans, which crossed the Nubian Desert, started from it. It is said that any article left at the tomb of the shêkh by a traveller on his departure, will be found there uninjured on his return! At Abû Ḥamed are **excellent baths** for ladies and gentlemen.

**Abû Ḥamed—Karêma Line.**—From No. 10 Station in the desert, 18 miles north of Abû Ḥamed, a branch line runs to Karêma, a village near Marawi, a distance of about 138 miles. As the river bank is exceedingly hilly the line has been laid in the desert, and between Abû Ḥamed and Marawi it only touches the Nile at one point, namely at Dakhfili. The traveller who wishes to visit the pyramids and temples of Gebel Barkal and the Pyramid Fields of Nûri, Tanġâsî, Kurrû, and Zûma, can now do so without difficulty. From Marawi he can journey by steamer and see Dongola, the Island of Arġô, Khandâk, New Dongola, and Kerma. From Kerma to Ḥalfa he must either ride or travel in a native boat at the time when the Nile is sufficiently high to allow the passage of the Cataracts to be made in safety. The Abû Ḥamed—Karêma line was opened on March 8th, 1906, by Sir Reginald Wingate, Sirdar and Governor-General of the Sûdân.

### Abu Ḥamed to Khartûm by Railway.

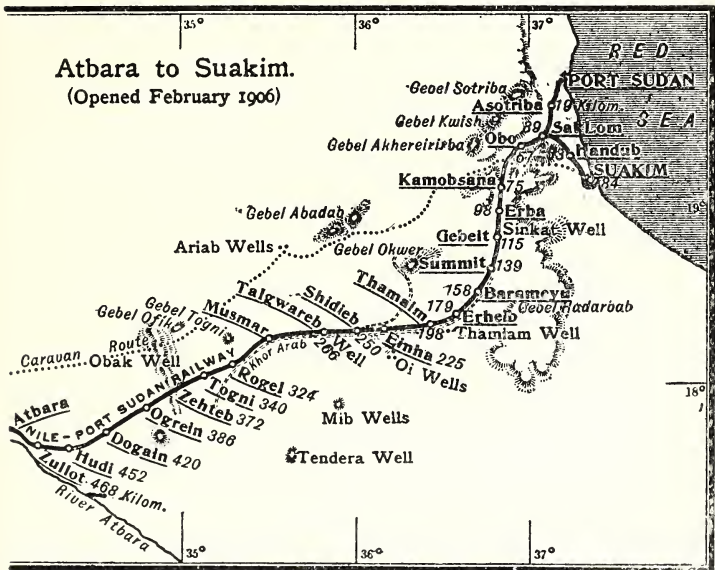
On the railway between Abû Ḥamed and **Khartûm** the traveller will pass the following stations:—**Mashra ad-Dakêsh** (mile 248); **Abû Dîs** (mile 267); **Sherêk** (mile 291); **Abû Sallîm** (mile 318); **Al-Abîdiyyah** (mile 343); and Berber (North) is reached at mile 361. For the first 70 miles the line runs close to the Nile, it then turns sharply into the desert, in which it runs for 20 miles, when it returns to the Nile bank, along which it runs into Berber. Before Abû Ḥamed and Berber were connected by railway, the journey was made partly by river and partly by land, the reason being that between Nedeh, 68 miles from Abû Ḥamed, and Bashtanab, the navigation was impeded for four miles by rocks, and by the **Fifth Cataract**, which extended from Umm Hashîya to Ganênetta, a distance of about 14 miles. Nedeh is at the foot of the Abu Sinûn Cataract, better known

as the Al-Baḡara Rapid; the Fifth Cataract is called Shellâl al-Ḥimâr, or the "Cataract of the Wild Ass[es]," and the end of it is about 88 miles from Abû Ḥamed.

**Berber** (latitude N.  $18^{\circ} 1'$ , longitude E.  $33^{\circ} 59'$ ), on the east bank of the river, marks the northern boundary of the country of the Barâbara, which extended as far south as Abyssinia, and included all the land on the east bank of the Nile between the Niles and the Red Sea. To this point on the Nile, from very ancient times, the products of the Sûdân, gum, ivory, ebony, gold, curious animals, slaves, etc., have been brought on their road to the coast of the Red Sea at Sawâkin, and it is probable that, for many reasons, the Sûdân boatmen were not in the habit of proceeding further north. The country round about Berber is rich, and was, and still is, with care, capable of producing large crops of grain of various kinds, which are sufficient for the needs of a city of considerable size; the city, however, owed its importance, not to the grain-producing qualities of the neighbourhood, but to its position on the great caravan routes to and from the Sûdân, and the facilities which it offered for traffic and barter.

The distance from Berber to Sawâkin is about 245 miles. Two principal routes are laid down by the Intelligence Department of the Egyptian Army, but the ordinary caravan route is *viâ* Obak, 57 miles from Berber; Ariab, 111 miles from Berber; Kokreb, 145 miles from Berber; Dissibil, 200 miles from Berber; and Tambuk, 219 miles from Berber. The old town of Berber is described as having been much like a town of Lower Egypt, with dusty, unpaved streets, and houses built of unbaked bricks, and having flat roofs; in the early years of the nineteenth century it possessed a few large mosques, and abundant palm and acacia trees. Under Turkish rule the town lost much of its prosperity, and the Dervishes ended what the Turkish officials began. The new town lies to the north of the old town, and contained many large, well-built houses, but most of them have been without tenants for years, and are now in ruins. Old and new Berber straggle along the river bank for a distance of six miles. Captain Count Gleichen estimated the population of Berber in 1897 at 12,000, of which 5,000 were males. Berber fell into the hands of the Mahdi's forces on May 26th, 1884, but it was re-occupied by the Egyptian troops on September 6th, 1897, and a week later General Sir A. Hunter entered the town with his army. At mile 384 from Ḥalfa is

**Atbara Junction**, whence travellers can proceed by rail to **Sawâkin** and **Port Sûdân**. The **Nile-Red Sea Railway** was opened by Lord Cromer on January 27th, 1906. By means of it the route from Khartûm to the sea is shorter by 900 miles than the old Nile route. The length of the line from Atbara Junction to Sal Lom Junction is 307 miles, and from the latter place to Port Sûdân is 24 miles; total length of line 331 miles. The cost of the line being £E.1,375,000, or £E.4,150 per mile. The line was begun in August, 1904, and in October, 1905, through communication between the



The Nile-Red Sea Railway.

Nile and the Red Sea was complete. The line was built by Colonel Macauley, C.M.G., R.E., assisted by Captain E. C. Midwinter, D.S.O., R.E., Captain W. E. Longfield, R.E., Captain M. E. Sowerby, R.E., Lieutenant S. F. Newcombe, R.E., Lieutenant Percy C. Lord, R.E., Lieutenant W. B. Drury, R.N., Mr. C. E. Hickley, Hon. A. Pelham, Mr. R. W. Windham, Mr. C. G. Hodgson, Mr. G. B. Macpherson Grant, Mr. H. V. Hawkins, Colonel Maḥmūd Bey Khêr-Allah, 'Alî Effendi Shawki, Ḥusên Effendi Yusri,

Hassanên Effendi Rifat, Muḥammad Effendi 'Alî. The following are the stations on the line :—

Port Sûdân.		Sawâkin.
Asotriba* ...	12 miles.	Handûb ... 13 miles.
Sal Lom Junc.	25 „	Sal Lom Junc. 15 „
Obo... ..	35 miles from Port Sûdân.	
Kainobsana	47 „	„
Erba ...	61 „	„
Gebeit ...	72 „	„
“Summit” ...	87 „	„
Barameyu ...	99 „	„
Erheib ...	116 „	„
Thamiam ...	124 „	„
Einha ...	141 „	„
Shidieb ...	156 „	„
Talgwareb ...	166 „	„
Musmar ...	187 „	„
Rogel ...	202 „	„
Togni ...	212 „	„
Zehteb ...	232 „	„
Ogrein ...	242 „	„
Dogain ...	262 „	„
Hudi ...	282 „	„
Zullot ...	292 „	„
Atbara ...	304 „	„

The **River Atbara**,† or Muḥrân, the Astaboras of Strabo, which flows into the Nile on the east bank, is at this point about 450 yards wide, and in the rainy season has a depth of water in it which varies from 25 to 30 feet. It brings down the entire drainage of Eastern Abyssinia, and its principal tributaries are the Setit, Royân, Salâm, and Anḳareb Rivers; it carries into the Nile more soil than any other of the Nile tributaries, and the dark brown colour of its waters has gained for it the name of Bahr al-Aswad or “Black River.” For more than 150 miles before its junction with the Nile its bed is perfectly dry from the beginning of March to June, and the late Sir Samuel Baker says that “at intervals of a few miles there “are pools or ponds of water left in the deep holes below the

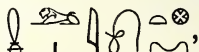
\* The spelling of the names of the stations are those given on the official map.

† All the vowels are short; in Amharic the name is pronounced Atbarâ.

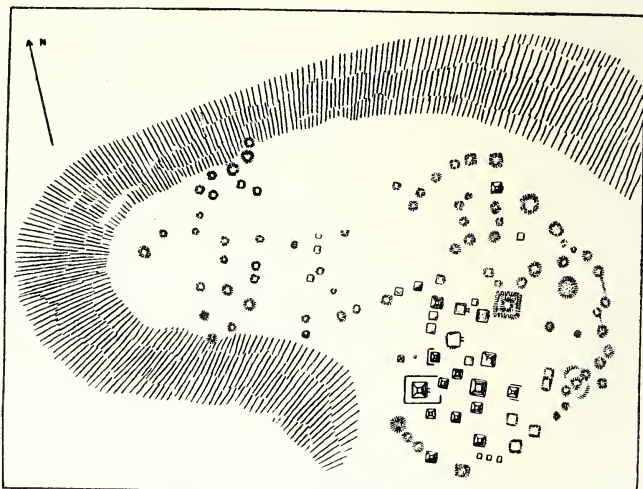
“ general average of the river’s bed. In these pools, some of  
 “ which may be a mile in length, are congregated . . . croco-  
 “ diles, hippopotami, fish, and large turtle in extraordinary  
 “ numbers, until the commencement of the rains in Abyssinia  
 “ once more sets them at liberty by sending down a fresh  
 “ volume of water.” The rainy season begins in Abyssinia in  
 May, but the torrents do not fill the bed until the middle of June.  
 From June to September the storms are terrific, and every  
 ravine becomes a raging torrent, and the Atbara becomes a  
 vast river. “ Its waters are dense with soil washed down  
 “ from most fertile lands far from its point of junction  
 “ with the Nile ; masses of bamboo and driftwood, together  
 “ with large trees and frequently the dead bodies of elephants  
 “ and buffaloes, are hurled along its muddy waters in  
 “ wild confusion.” The rains cease about the middle of  
 September, and in a very short time the bed of the Atbara  
 becomes a “ sheet of glaring sand,” and the waters of its great  
 tributaries, though perennial streams, are absorbed in its bed  
 and never reach the Nile. The velocity of the Atbara current  
 is so great, and its waters so dense, that in flood it forces the  
 water of the Nile across on to the western bank. The railway  
 is carried over the Atbara by means of an **iron bridge** of six  
 spans of nearly 200 feet each, the piers of which are built upon  
 the rock, which was reached at a depth of about 30 feet below the  
 bed of the river. The **Battle of the Atbara** was fought on  
 April 28th, 1898, at a place called Nakhila, about 37 miles from  
 the junction of the river with the Nile, on the right bank. The  
 Dervish force numbered about 14,000 men, and of these about  
 3,000 were killed and wounded, and 2,000 were made prisoners.  
 The Anglo-Egyptian loss was 5 officers and 78 men killed, and  
 475 officers and men wounded ; large numbers of swords,  
 spears, rifles, 100 banners, and 10 guns, fell into the victors’  
 hands, and Maḥmūd, the Dervish general, was captured.

Having crossed the Atbara the traveller now enters the  
 country which Strabo (xvii, 2, § 2) calls the **Island of Meroë** ;  
 the name “ island ” was probably given to it because it is,  
 generally speaking, bounded by the Atbara, the Nile, and the  
 Blue Nile. Strabo says that its shape is that of a shield, and  
 goes on to mention that it is “ very mountainous and contains  
 “ great forests ” ; but from this statement and the fact that he  
 speaks of the “ mines of copper, iron, gold, and various kinds  
 “ of precious stones,” we may conclude that he is referring to  
 the country south of Kharṭūm. Of the early history of the

country nothing is known, and the statements made by Greek writers about its peoples and their manners and customs must have been derived from the garbled traditions left by ancient Egyptian officials who travelled to the south, and perhaps from merchants who were not well informed, and soldiers who were quartered in Nubia. The name given to the chief city of the

Island by the Egyptians is *Mârâuat*, , whence

the name Meroë clearly is derived. The last determinative indicates that the town was built in a mountainous district, and lends support to Lepsius' derivation of the name from a Berber word *mêrua* or *mêraui*, "white rocks," "white stones." If this



The Largest Group of Pyramids at Meroë. These are the nearest to the river. (Drawn from the plan of Lepsius.)

derivation be correct, it would rather point to Napata (Marawi) opposite Gebel Barkal as the original city of Meroë.

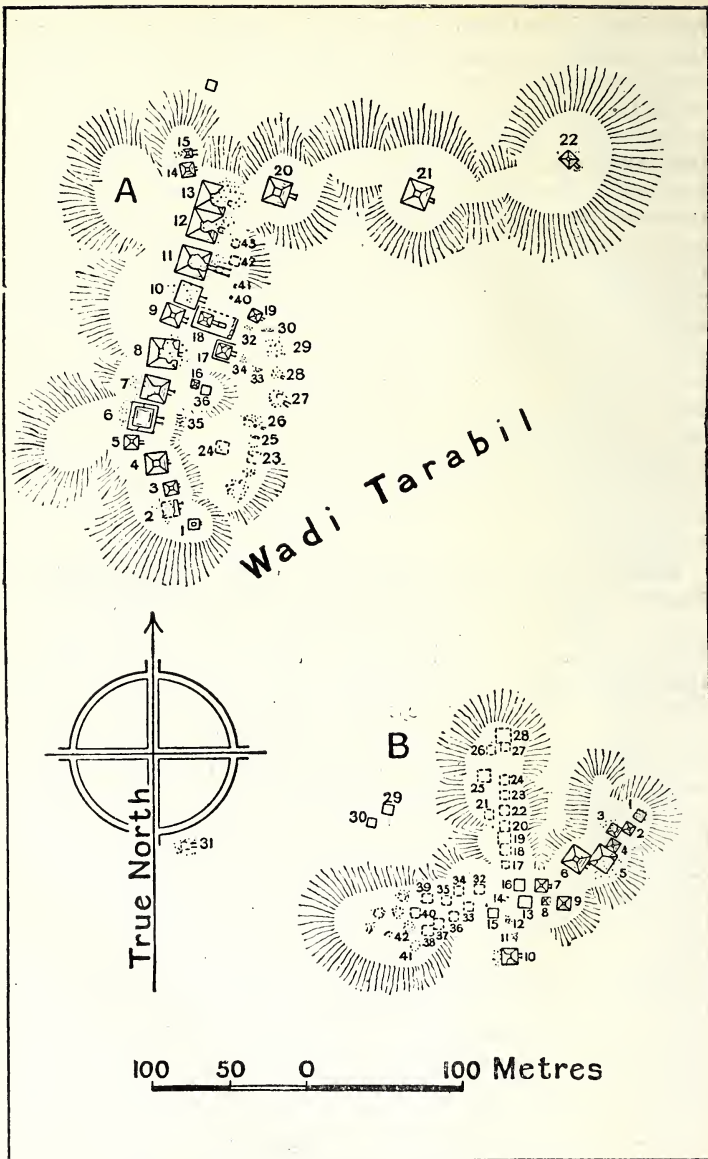
A little above the mouth of the Atbara, on the right bank, are the ruins of the once flourishing little town of **Ad-Dâmar**, which was famous, like Marawî near Gebel Barkal, as a seat of Muḥammadan learning. The modern town has a railway station, and is 392 miles from Ḥalfa. It is now the capital of the Berber Province. From this place to Shendî the

east bank is flat and covered with a thick growth of scrub, thorn bushes, and halfa grass, which have swallowed up everything, and the strip of cultivable ground is of considerable width ; on the west bank the ground is also flat, and the strip is less wide. Here and there ravines, or "khors," run back from the river, and in flood time these are filled with rushing torrents. The whole district bears emphatic testimony to the results of the misgovernment of the Turkish Governors-General, and the rule of the Dervishes. When the writer first visited the neighbourhood in 1897-98 there were hardly any people to be seen, no cattle existed, only here and there was a water-wheel at work, and only here and there a few sheep or goats were found ; the gazelles in the desert were almost as numerous as the sheep. Not a donkey could be obtained for many miles, and the very dogs had been exterminated by the Dervishes. Scores of houses in each village were empty and desolate, and at the sight of them the traveller might wonder what would have been the fate of Egypt at the hands of the Dervishes, whom some described as "brave men fighting for their independence."

**Zédab** (404 miles), **‘Alîâb** (416 miles), **Muḥmîyah**, or **Mutmîr** (429 miles), and **Kabûshîyah** (448 miles).

At a distance of about 40 miles from the mouth of the Atbara, and about  $2\frac{1}{2}$  miles east of the railway, the district of **Bagarâwîyah**,\* or **Bagrâwîyah** is reached, and from this point a visit may be made to the groups of pyramids, commonly called the **Pyramids of Meroë**, the most distant of which lie about three miles from the river. These pyramids are the tombs of the kings and royal personages who reigned over the Island of Meroë in the capital city, which seems to have stood near the modern town of Shendi, and are also called the Pyramids of As-Sûr. The general arrangement of the largest group, which is in the plain, about  $1\frac{3}{4}$  miles from the river, is illustrated by the following plan ; nearly all are in ruins, for the stone casings have been removed by generations of natives. At no great distance from these pyramids are the ruins of a temple and the remains of an artificial depression, which seems to mark the site of the sacred lake of the temple. The other two groups of pyramids are situated further to the east, and are built on low hills, the smaller group lying to the south-east of the larger ; and some of their pyramids are quite

\* Hoskins calls it Bagromeh.



The Second and Third Group of Pyramids at Meroë.  
(Drawn from the plan of Lepsius.)



in ruins. The most interesting group is that which is built on a comparatively high hill, and which at the beginning of the nineteenth century was in a good state of preservation, as the plates which illustrate Cailliaud's *Voyage* prove. The 29 pyramids of this group vary in size at the base from 20 feet to 63 feet. In front of each pyramid was a chapel which consisted of one or more chambers, the walls of which were decorated with reliefs, in which kings and queens were depicted worshipping the local gods and making offerings to them. There is little doubt that the sites of these groups of pyramids were used as burial grounds from an extremely early period, but the inscriptions of the pyramids now standing there show that they belong to a period which lies between about B.C. 200 and A.D. 250. Both reliefs and inscriptions prove that the Nubians, or Ethiopians as they are often called, were *borrowers* from, and not the *originators* of, the Egyptian civilization, with its gods and religion, and system of writing, as some, following Diodorus, have thought. The royal names found in some of the chapels are those of the builders of the great temples at Nagaa, and others are those which are known from buildings at Dakkah, 'Amâra, and Gebel Barkal. In them also are inscriptions in the character called Meroïtic, which, in some respects, resembles the Demotic: Lepsius had no doubt that they were contemporaneous. It is not at present possible to arrange the royal names of the Nubian or Ethiopian kings in chronological order, especially as many of them seem to be peculiar to certain parts of the old kingdom of Meroë, and it is possible that many of their owners were contemporary. It is, however, evident that when this kingdom was in its most flourishing state, the rule of its kings extended from the Blue Nile to Aswân.

In 1834 an Italian doctor called Ferlini selected one of the largest pyramids on the crest of the hill at Bagrâwiyah (*i.e.*, the one marked F in Cailliaud's plan, and the most westerly of the group), and began to pull it down. In the course of the work an entrance to a chamber was accidentally discovered, wherein were found a large quantity of jewellery, boxes, etc., of a most interesting character. This treasure was not buried, as one would expect, in a chamber below the surface of the ground, but in a small chamber within the masonry of the pyramid near the top. One good result attended this lucky "find," for it became certain that the period when the jewellery was placed in the pyramid was Roman, and

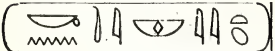
the inscriptions on the chapel of the pyramid showed that the queen for whom the pyramid was built was the great queen who is depicted on the walls of the ruins at Nagaa with richly decorated garments and pointed nails some inches long. The ill result that followed the discovery was the destruction of several pyramids by treasure seekers, and Lepsius relates that when he was there Osmân Bey, who was leading back his army of 5,000 men from Tâka (Kasala), offered him the help of his battalions to pull down all the pyramids, in order to find treasure as Ferlini had done. The few natives found by the writer at Bagrâwiyah would hardly approach the pyramids by day, far less in the evening or by night, and the shêkh Ibrahim, who had been in the employ of General Gordon, declared that it was "not nice" to intrude upon the "spirits" of the kings who were taking their rest in the mountain." Seen from the river at sunset, the western sides of the pyramids appear to be of a deep crimson colour.

In 1903 the writer excavated a number of the Pyramids of Meroë for the Governor-General of the Sûdân, Sir F. R. Wingate, and he is convinced that the statements made by Ferlini are the result of misapprehension on his part. The pyramids are solid throughout, and the bodies are buried under them. A discussion of the evidence will be found in the first volume of the writer's *History of the Egyptian Sûdân*.


The following is a brief description of the Pyramids of Groups A and B :—

#### A. NORTHERN GROUP.

No. 1. The step - pyramid of Queen Kentahebit

() , whose name Lepsius believed to be

the original of the "Candace" of classical authors. She was

also called Amen-ârit (). The reliefs in


the chapel are of considerable interest, and many of them will be familiar to the visitor who has examined the tombs in Egypt. This pyramid is probably one of the oldest of the group.


No. 2. In a very dilapidated state; the figures on the west wall of the chapel were mutilated in Cailliaud's time. Some

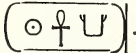
of the figures in the reliefs were coloured. The chapel has been used as a sleeping place by many natives, who have left *graffiti* behind them, and some of the stones have been injured by bees. In front of the door a set of iron fetters was dug up in 1903, and it was thought that they were of the class used by the Dervishes for captives of the better class; they are now in the museum at Khartûm. On the outside of the north wall of the chapel are sculptured some fine figures of Sûdânî bulls.

No. 3. A pyramid much ruined; the chapel is without reliefs and inscriptions.

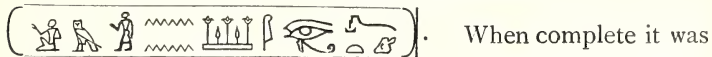
No. 4. Pyramid of Āmen- . . . . -ākha :—



No. 5. Pyramid of Ārkenkherel ,

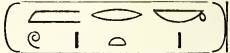

whose prenomen was Ānkh-ka-Rā . The inside walls of the chapel are ornamented with reliefs which refer to the making of funeral offerings, and the performance of religious ceremonies on behalf of the dead by the STEM priest. On the north wall, in tabular form, are all the vignettes save one of the CXLIVth Chapter of the Book of the Dead, and on the south wall is the Judgment Scene. Over the door inside is cut in large letters "P.C. Letorzec, 1820," *i.e.*, the name of Cailliaud's fellow traveller. The king for whom this pyramid was built was a priest of Osiris, and he probably lived during the early part of the Ptolemaic Period.

No. 6. Pyramid of Queen Amon-Shipelta (?)



When complete it was nearly 80 feet high. It was pulled down by Ferlini, an Italian, who declared that he found in a chamber near the top the collection of jewellery, one portion of which was purchased by the Berlin Museum, and the other by the Antiquarium at Munich. Half way down, in the middle of the pyramid, he stated that he also found two bronze vessels, with handles, of very fine workmanship. A portion of the chapel, with a vaulted roof, still remains, and on the walls are still visible reliefs in which the queen who had the pyramid built, is seen

wearing a number of elaborate ornaments of curious and interesting workmanship. On the face of the pylon of the chapel may still be traced figures of the queen in the act of spearing her enemies.

No. 7. Pyramid of Murtek , who was surnamed "Alu-Âmen, the ever-living, beloved of Isis." On the angle-stones of the tenth layer from the ground are cut the two eyes of Horus, each of which looks toward the chapel . The walls of the chapel are ornamented with vignettes and texts from the Saïte, or Ptolemaïc, Recension of the Book of the Dead.

No. 8. A large, well-built pyramid; the chapel is buried under the stones, sand, etc., which have fallen from its top.

No. 9. A large pyramid, the east side of which is in a state of collapse. The chapel is built of massive stones, but contains neither inscriptions nor reliefs. It is probable that the sepulchral chamber beneath the pyramid was never occupied.

No. 10. The pyramid which stood here was removed in ancient days. Portions of the chapel still remain, and from these we see that its walls were ornamented with the Judgment Scene from the Book of the Dead, the weighing of the heart, and representations of funeral ceremonies.

No. 11. This is the largest sepulchral monument on the Island of Meroë. The pyramid was about 80 feet high, and is about 65 feet square, and it is formed of well-cut stones. The buildings in front of it, which consisted, when complete, of a fore-court, a pylon, a hall, and a chapel, were about 80 feet long, so that the total length of the monument was nearly 150 feet. In 1903 the hall and the greater part of the chapel were cleared out by Captain Lewin, R.F.A., Captain Drake, R.F.A., and myself, and the rest of the chapel was emptied in 1905 by Mr. J. W. Crowfoot and myself. In the latter year the sculptures from the west wall of the chapel, and other objects were found, and were taken to Khartûm. The north and south walls of the chapel were removed stone by stone, the former being sent by Sir Reginald Wingate's orders to Khartûm, and the latter to the British Museum, where it has been built up at the south end of the Egyptian Gallery. The reliefs on both the north and south walls of the

chapel are very elaborate, and are the finest examples of Meroïtic funeral sculpture known.


Nos. 12 and 13. The chapels of these pyramids have not been cleared out.

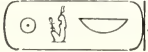
No. 14. A passage was driven through this pyramid from the east to the west side, and a shaft cut through it from the top to the bottom, with the view of proving the impossibility of sepulchral chambers existing in the pyramids of Meroë, as those who accepted Ferlini's statements thought. In 1903 we found the pit which led to the short corridor by which the deceased was taken into the sepulchral chamber beneath the pyramid.

No. 15. The remains of this pyramid were removed in 1903 to test the truth of the assertion that the sepulchral chamber was placed sometimes behind the chapel. No such chamber was found here, and the deceased was buried below his pyramid, as was always the case. When clearing out the shaft under the remains of the chapel, we found pieces of a blue-glazed altar inscribed in the Meroïtic character; these are now in the Museum at Khartûm.


No. 16. This pyramid is unlike any other of the group, for the chapel is within the pyramid itself, its roof being formed by the stones of the sides of the pyramid, which project one over the other and so make the enclosed space vault-shaped.

No. 17. Pyramid of a Negro king of Meroë who was called

; his prenomen was


Neb-Maāt-Rā . The western end of the south

wall, on which is a good representation of the king, wherefrom it is clear that he was of Negro origin, was removed to Berlin by Lepsius.

No. 18. The important and interesting ruin of the pyramid of King Amen-Khetashen (?) . The


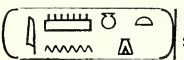
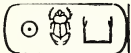
eastern face, which was standing in 1905, is nearly 40 feet high, and well-cut figures of the king are to be seen on each wing of the pylon. The Meroïtic inscription which Cailliaud saw on the "face principal" of the building was removed to Berlin by Lepsius.


## No. 19. Pyramid of King Tirikanlat (?)

(). The reliefs prove that its builder was a Negro, and that he slew his enemies in the traditional manner.

No. 20. A well-built pyramid. Its shaft was excavated in 1903, and the burial place of the deceased found.



No. 21. A pyramid of little interest. A pole projects from the platform on the top; it was probably driven through it by searchers after the sepulchral chamber who thought it was situated at the top of the pyramid.

No. 22. Pyramid of Amen-netek () or () whose prenomen was Kheper-ka-Rā (). His wife was called Amen-tarit

() and both their names are found on an altar which Lepsius removed from Wad Bâ Nagaa to Berlin.

Nos. 23-26. These pyramids were excavated in 1903.

No. 27. Pyramid of a late king of Meroë called

() whose prenomen was Kheper-ka-Rā ().

Nos. 28-30. Ruined pyramids.

No. 32. Pyramid of a queen; her name is wanting.

Nos. 33-36. Ruined pyramids.

Nos. 37-39. (Lepsius' numbers). Already described (Nos. 16-18).

Nos. 40-43. Small pyramids excavated in 1903.


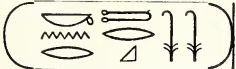
## B. SOUTHERN GROUP.



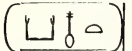
These pyramids lie to the south-east of the northern group.

No. 1. Ruined pyramid. Many of its stones were used in the construction of the other pyramids.


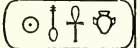
No. 2. The chapel of this pyramid was not decorated with reliefs and is in ruins.

No. 3. This pyramid was removed in ancient days, and its chapel is in ruins.



No. 4. Pyramid of Queen Kenreth  or Kenrethreqn ; her other name was

Serren . Other names or titles found in the text are Perui  and Ka-nefert . In

the reliefs we see the gods ȚaȚ, Thoth, Horus, Anubis, Khnemu, and Qeb taking part in the funeral ceremonies of the queen.

No. 5. Pyramid of Queen Åsru - meri - Åmen , whose prenomen was Nefer - ānkh - āb-Rā . There are few pyramids in the Sûdân



in which the ancient spirit and character of Egyptian art are so well preserved.

No. 6. Pyramid of Årq-neb-Åmen , whose prenomen was Khnem-āb-Rā .

No. 7. This pyramid and its chapel are partially ruined.

No. 8. The chapel of this pyramid was pulled down to make room for No. 9.

No. 9. A complete pyramid, built of well-cut stones, with a ruined chapel.

No. 10. Pyramid of Kaltela , whose prenomen was Kalka .

The other pyramids of this group are in ruins and nothing useful can be said about them.

C. The third group of pyramids, about forty in number, lies about a mile to the west of the northern and southern groups. They are half buried in sand, are unimportant, and many of them were built of stones taken from the southern group.

D. The fourth group of pyramids, about 112 in number, lies still farther to the west, on the edge of the desert, near the cultivable land by the river. Cailliaud called the group the "Pyramids of Aş-Şur" and Lepsius "Group C." They varied in height from 10 to 60 feet, and the largest of them stood in walled enclosures. From two of them Lepsius obtained a stele and an altar bearing inscriptions in the Meroïtic character.

Between Kabûshîyah and Shendî the populous village of **Taragma** is passed at mile 460 from Ḥalfa.

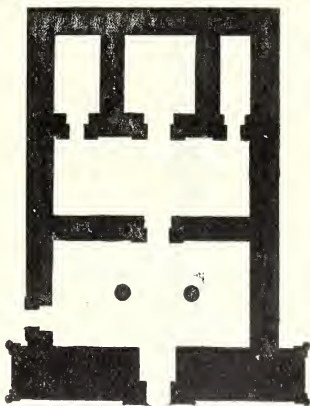

**Shendî**, on the east bank of the river, was once a large town, containing several thousands of inhabitants, and possessed a considerable trade with the northern and southern provinces on the east bank of the Nile. In the year 1820 Muḥammad 'Alî sent his son Ismâ'il Pâsha with 5,000 soldiers to conquer Sennaar, and another force of about the same strength to conquer Kordôfân. Ismâ'il was successful in his mission, but the year following he was invited by Nimr, the Nubian governor, to a banquet in his palace at Shendî, and during the course of the entertainment the palace was set on fire and the Egyptian prince was burned to death. Muḥammad Bey the Defardar, son of Muḥammad 'Alî, at once marched to Shendî, and, having perpetrated awful cruelties upon nearly all its inhabitants, destroyed houses and gardens and property of every kind. Shendî was a Dervish stronghold for some years, but it was re-occupied by the Egyptian troops on March 26th, 1898. Shendî is the Headquarters of the Sûdân Cavalry. New bazaars have been built, and in a very few years' time the town will be as important as it was before the revolt of the Mahdî.

**Maṭammah**, on the west bank of the Nile, a few miles above Shendî, had, in 1885, about 3,000 inhabitants, two or more mosques, and a market twice a week. In 1897 the Gaalîn Arabs in and about the town revolted against the Khalîfa's authority, and having fortified the place they awaited the result. Maḥmûd, by the Khalîfa's orders, attacked it on July 1st, and after a three days' fight, all their ammunition being expended, the Gaalîn were compelled to submit, for Maḥmûd had surrounded the town with his troops. The victors promptly slew 2,000 men, and women and children were massacred mercilessly; the prisoners were drawn up in a line and treated thus: the first was beheaded, the second lost a right hand, the third his feet, and so on until every man had been mutilated.




The Gaalîn chief, 'Abd-Allah wad Sûd, was walled up at Omdurmân in such a position that he could neither stand nor sit, and was thus left to die of hunger and thirst (Royle, *op. cit.*, p. 521). General Sir A. Hunter bombarded the town on October 16th, 17th, and November 3rd, 1897, and it was evacuated by Maḥmûd in March, 1898.

At mile 483 the station of Al-Gôz is passed.



Plan of a small Temple at right angles to the Large Temple at Nagaa. (From Lepsius.)

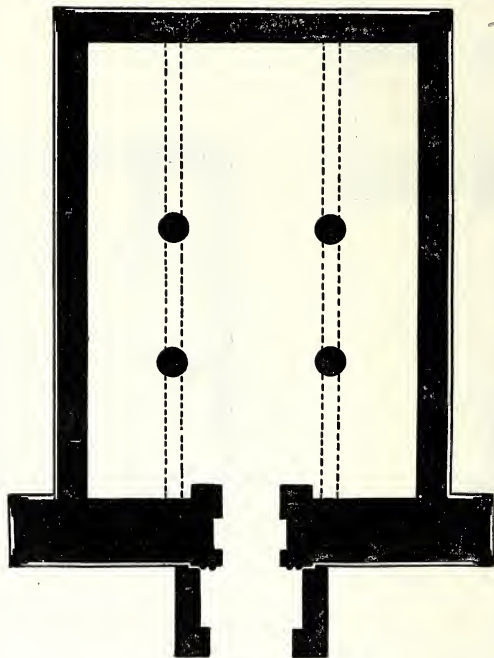


Plan of the Large Temple at Nagaa. (From Lepsius.)

About 25 miles south of Shendî, on the east bank, is the railway station of **Wâd Bâ-Nagaa**, about 496 miles from Wâdî Ḥalfa; here is the entrance to the Wâdî Bâ-Nagaa, and near it is a little village called **Bâ-Nagaa**. Three miles down the river are the ruins of a small ancient Nubian temple, which, according to Hoskins, measured about 150 feet in length; it contained six pilasters about 5 feet

square. The principal remains are two columns on which are figures of Bes in relief. Here are found two kneeling statues of Âmen-hetep II, which proves that this king founded, or added to, a temple in this place, and this fact indicates that the authority of the Egyptians extended over the Island of Meroë as far as the Blue Nile.

Travelling in a south-easterly direction, and passing Gebel

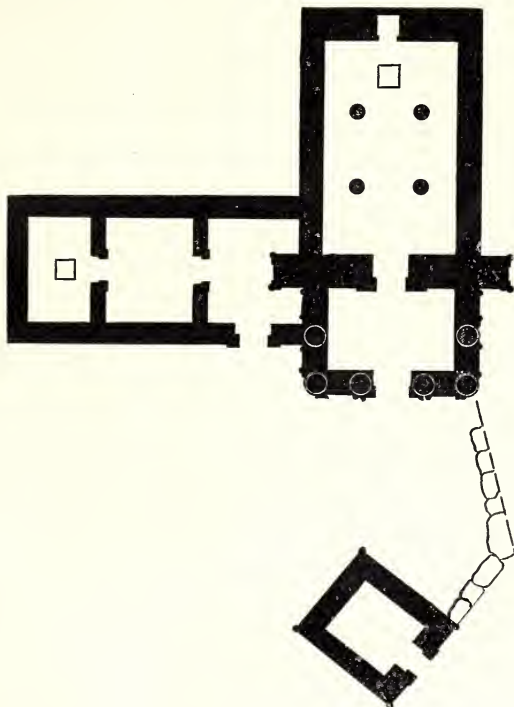


Plan of a small Temple near the Plain of Nagaa. (From Lepsius.)

Buerib, about 25 miles distant, we come to the ruins of **Nagaa**; these are usually called by the natives of the district, Muşawwarât \* an-Nagaa, *i.e.*, the “sculptures of Nagaa,” as opposed to the Muşawwarât al-Kirbekân, *i.e.*, the sculptures of Bâ-Nagaa, in the Wâdî Kirbekân, and the Muşawwarât aş-Şufra, *i.e.*, the sculptures of the Wâdî aş-Şufra. The ruins

\* Arabic, مَصَوْرَات, sculptures, bas-reliefs, images, paintings, and the like.

consist of the remains of at least seven temples, and there is no doubt that they belong to the late Ptolemaic or early Roman period. The reliefs here will illustrate how closely the architects and masons tried to copy Egyptian models, and the cartouches show that the kings, whoever they were, adopted prenomens formed on the same lines as those used by the old kings of Egypt. The gods worshipped were the same



Plan of Temples on the brow of the Hill at Nagaa. (From Lepsius.)

as those of Napata and other Nubian cities, but there are here in addition to them a god with three lions' heads, a god who resembles Jupiter Sarapis, and a god, with rays emanating from his head, who is probably a form of Helios or Apollo. Before satisfactory plans of the temples here could be drawn, excavations and clearances on a large scale would have to be made.

Twelve miles from Nagaa, in a north-easterly direction, is a comparatively small circular valley, which, because it resembles in shape a circular brass tray, is called **Aş-Şufra**. Here are the **Muşawwarât Aş-Şufra**, or ruins of a group of buildings enclosed within walls, without inscriptions and without reliefs, which, according to Hoskins, measured 760 feet by 660 feet; there were no entrances on any side except the north-west, where there were three. The walls enclosed five or six small temples, in one of which were several pillars. Cailliaud thought that the ruins of the main building were those of a school, and Hoskins of a hospital, while Lepsius offered no opinion; but it is useless to theorize until systematic excavations have shown what the plan of the group of buildings actually was. Close by are the ruins of a small temple with reliefs, on which men are depicted riding elephants, lions, panthers, and other wild animals; all the ruins in this neighbourhood seem to belong to the Roman period. A very interesting phase of desert life, viz., the watering of the flocks, is to be seen at **Bir Nagaa**, or "Well of Nagaa," which claims a visit. Each tribe has a place for its representative at the well, and the water is drawn up in skins. From Shendî an almost direct route runs to Nagaa, distance about 30 miles, and there is another to **Aş-Şufra**, distance about 26 miles.

At mile 511 **Al-Mêga** is passed. Near **Gebel Gârî**, 524 miles from **Wâdî Halfa**, begins the **Sixth Cataract**, commonly called the **Shablûka Cataract**; it begins at the north end of **Mernat Island**, on which General Gordon's steamer, the "**Bordein**," was wrecked on January 31st, 1885, and extends to **Gebel Rawyân**, a distance of 11 miles. At the entrance to the **Shablûka gorge**, the channel turns sharply to the east, and is only 200 yards wide; in July the rate of the current through this channel exceeds 10 miles per hour. The Dervishes guarded the northern end of the channel by five forts, four on the western, and one on the eastern bank. From this point to **Omdurmân** there is little to be seen of general interest. At mile 538 the station of **Rawyân** is passed, and at mile 547 is **Wâd Ramla**; near the latter place is **Gêlî**, where **Zubêr Pâshâ** has taken up his abode. At mile 560 is **Kûbalâb**. The hills of **Kerreri**, 7 miles from **Omdurmân** on the east bank, opposite **Gebel Surkab** on the east bank, mark the site of the great **Battle of Omdurmân**, on Friday, September 2nd, 1898, when the Khalîfa's army was practically annihilated; on the same day the Sirdar marched

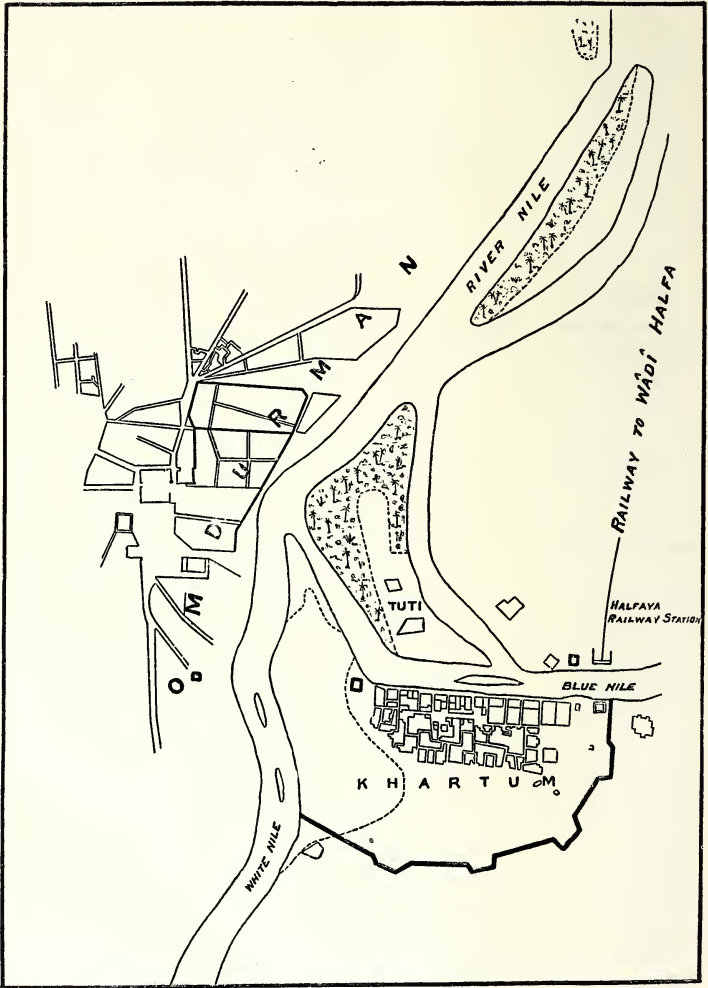
into the city of Omdurmân, and the rule of the Khalîfa was at an end.

At mile 575 from Wâdî Ḥalfa the station of **Ḥalfâya** is reached. Ḥalfâya owes whatever importance it may possess to the fact that it is the terminus of the railway, for the native village has always been insignificant. It lies on the right bank of the Blue Nile, a little above Tuti Island, and is exactly opposite Khartûm. There is no bridge, at present, across the river, but the passage by steam ferry is short. Borings are now being made in the river-bed with the view of finding a suitable place for a bridge to connect Ḥalfâya (Khartûm North) and Khartûm. It is also intended to build a bridge to join Khartûm and Omdurmân.

**Khartûm** stands on the left bank of the Blue Nile, on the tongue of land formed by the junction of the Blue and White Niles, just above **Tuti Island**, which has the Blue Nile on two of its sides and the White Nile on the third; its exact position is given as north lat.  $15^{\circ} 36'$ , east long.  $32^{\circ} 32'$ . It was founded by the sons of Muḥammad 'Ali between 1820 and 1823, by their father's orders, for he quickly realised the importance of the site on which it stands as a commercial centre for the trade of the Gazîra \* and of the remote regions of the Blue and White Niles. The name "Khartûm" means an "elephant's trunk," and it may be noted in passing that the old Egyptian name of the Island of Elephantine off Aswân was "Ābu," *i.e.*, "Elephant"; these names were, of course, given because the site on which Khartûm was built and the Island of Elephantine resembled the trunk and body of an elephant respectively. Between 1825 and 1880 Khartûm became a very flourishing city, and its inhabitants gained much wealth from the slave trade which was carried on briskly between the country south of Khartûm and Egypt, Turkey, and other northern countries. The Turkish officials, and most of the rich merchants, were in one form or another engaged in the trade, and the Pâshâs of Egypt were content to look on quietly so long as gold flowed into their pockets from the Sûdân trade. In 1884 General Gordon went to Khartûm to withdraw the Egyptian garrison, but very soon after the city was besieged by the Mahdî and his followers, and Gordon's position became desperate; famine, too, stared him in the face, for he distributed daily among the

\* *I.e.*, the grain-producing land between the Blue and White Niles.

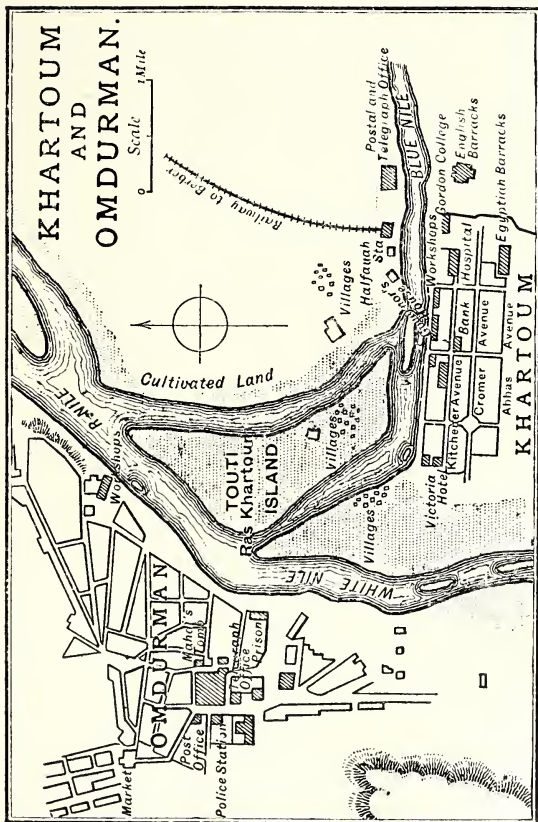
destitute in the city the supplies which would have been ample for the garrison.



Khartûm and Umm Durrâm, or Omdurmân, in 1893.

On January 15th, 1885, Faragalla, the commander of the loyal troops in the fort of Omdurmân, capitulated to the

Dervishes, and the whole of that town received the Mahdi's pardon. During the whole of January Gordon continued to feed all the people in Khartûm; "for that he had, no doubt, God's reward, but he thereby ruined himself and his valuable men. Every one was crying out for bread, and



Khartûm and Omdurman in 1905.

"the stores were almost empty" (Slatin, *Fire and Sword*, p. 338). On the night of January 25th, Gordon ordered a display of fireworks in the town to distract the people's attention, and in the early dawn of the 26th the Mahdists crossed the river,

and, swarming up the bank of the White Nile where the fortifications had not been finished, conquered the Egyptian soldiers, who made but feeble resistance, and entered the town. Numbers of Egyptians were massacred, but the remainder laid down their arms and, when the Mahdists had opened the gates, marched out to the enemy's camp. The Dervishes rushed to the Palace, where Gordon stood on the top of the steps leading to the *dirwân*, and in answer to his question, "Where is your master, the Mahdî?" their leader plunged his huge spear into his body. He fell forward, was dragged down the steps, and his head having been cut off was sent over to the Mahdî in Omdurmân. The fanatics then rushed forward and dipped their spears and swords in his blood, and in a short time the body became "a heap of mangled flesh." The Mahdî professed regret at Gordon's death, saying that he wished he had been taken alive, for he wanted to convert him. As soon as Gordon was murdered, "the man who was anxious about the safety of every one but himself," Kharṭûm was given up to such a scene of massacre and rapine as has rarely been witnessed even in the Sûdân; those who wish to read a trustworthy account of it may consult Slatin Pâshâ's *Fire and Sword in the Sûdân*, p. 344 ff. On September 4th, 1898, Sir Herbert Kitchener and some 2,000 or 3,000 troops steamed over to Kharṭûm from Omdurmân and hoisted the English and Egyptian flags amid cheers for Her Majesty Queen Victoria, and the strains of the Khedivial hymn, and the thunders of the guns from the gunboats. The rebuilding of the city began immediately after the arrival of the British, and the visitor can judge for himself of the progress made in this respect during the eight years of peace which have followed its occupation by a civilized power. **Colonel Stanton**, the Governor, says, "During 1905 there was a steady and general progress throughout the province and city of Kharṭûm. The past year has seen the extension of the steam tramways to Omdurmân, the construction of a new carriage road to the Mogren Ferry, along the Blue Nile, and a road from Kharṭûm North due east, to connect eventually with Kassala. Plots of building land which two years ago were bought and sold for £E.30 and £E.40 have this year changed hands at over £E.1,000."

The most noticeable building in Kharṭûm is the **Palace of the Sirdar**, built by Lord Kitchener on the site of the old palace, on the steps of which Gordon was speared. The British and Egyptian flags float over its roof, and two sentries guard its



door, one British and one Sûdani; by the wall on each side stands a 40-pounder siege gun, which was brought up to shell Omdurmân. A short distance up the river on the same bank is the **Gordon Memorial College**\* (Director, Mr. **James Currie**), built by Lord Kitchener with subscriptions collected in England in 1898. A new wing has been built and furnished at a cost of £11,500. It is attended by 392 boys. Here there are workshops, presented by Sir William Mather, and managed by Mr. S. C. Rhodes, and a Research Laboratory, presented by Mr. Henry Wellcome. The Chemist to the Laboratories is **Dr. Beam**, and the Travelling Pathologist is **Dr. Sheffield Neave**. The Head Master of the Primary School and Training College is Aḥmad Effendi Hadayat. **Dr. A. Balfour**, the Director, is investigating the causes of the diseases which afflict animal and vegetable life in the Sûdân, and the destruction of mosquitoes and their larvæ is going on apace. Colonel Stanton reports that there has been a decrease of malaria, and attributes this result "entirely to the persistent and successful "efforts of the Mosquito Brigade" (Lord Cromer's *Egypt*, No. 1. 1904). The **Museum** in the Gordon College is well worth a visit, for the exhibits are arranged in a clear and instructive manner. Worthy of special note are the objects connected with Gordon, *i.e.*, the manuscript history of the Taeping Rebellion, the specimens of the paper money which he issued, the lithographic stones from which his proclamations were printed, etc. A beginning, too, has been made in forming a collection of Egyptian and Meroitic antiquities which have been found in the Sûdân. The able Director-General of Education, Mr. Currie, reports favourably of the progress of the boys who are studying in the Gordon College, and Mr. **Bonham Carter** is of opinion that justice is, on the whole, well and honestly administered by military and civilian judges. The extraordinary progress which has been made in the Sûdân in recent years has been much assisted by the skilful administration of the finances of the country by **Colonel Bernard**, the Financial Secretary. A very interesting object in the town is

\* Patron: H.M. the King. President: Lord Kitchener. Hon. Treasurer: Lord Hillingdon. Hon. Sec.: Baldwin S. Harvey, Esq. The Committee and Trustees are: Lord Kitchener, Sir Reginald Wingate (*ex-officio*), A. Falconer Wallace (*ex-officio*), Lord Cromer, Lord Rothschild, Lord Hillingdon, Lord Revelstoke, Sir Ernest Cassel, H. Colin Smith, Sir H. Craik, K.C.E., H. S. Wellcome, Esq., Sir W. Mather.

the **Statue of General Gordon**, which has been set up in a prominent place in a main thoroughfare. It is a copy in bronze of the famous statue made by the late Mr. Onslow Ford for the Mess of the Royal Engineers at Chatham.

The **Mosque** which has been built by the Government at a cost of over £E.8,000 is a fine building, and is the largest in the Sûdân. The **Zoological Gardens**, which are under the direction of **Mr. Butler**, are not yet fully developed, owing to want of funds, but a good beginning has been made, and in a few years' time we may hope to see a thoroughly representative collection of Sûdân animals and birds living here in comfort.



General Gordon Pâshâ.

**Climate.**—The three hottest months of the year are April, May, and June; the three most pleasant months are August, September, and October. The **coolest month** of the year is January; the **north wind** blows from November to April. Thunderstorms occur at intervals from May to October.


The town of **Umm Durmân**, or **Omdurmân**, is situated on the west bank of the Nile, about 200 miles south of

the Atbara, and five miles from Kharţûm, from which it is reached by steamer or by a steam ferry; it straggles along the river for nearly six miles, and the southern part of it, the oldest, is nearly opposite Kharţûm. About 1792 it was a small village inhabited by brigands, and was of no importance till after the fall of Kharţûm on January 26th, 1885. General Gordon built a fort there, which was called "Omdurmân Fort," and was under Faragallah Pâsha, and this, together with the fort

on Tuti Island, formed the chief external defences of Khartûm. After the fall of Khartûm the Mahdî settled here and gave to the place the name "**Al-Buḡ'ah**," *i.e.*, the "country" (of the Mahdî) *par excellence*. In 1885 the Khalîfa settled in Omdurmân, and declared it to be "the sacred city of the Mahdî"; on the other hand, the Mahdî said he looked upon the place merely as a temporary camp, for the Prophet had revealed to him that he should die in Syria, after conquering Egypt and Arabia. At first the town, which is nowhere more than three miles wide, was a collection of thousands of straw huts; the mosque was simply an oblong enclosure, with a mud wall, 460 yards long and 350 yards wide. This was replaced by a mosque built of burnt brick, whitewashed. The population of the town is at present nearly 50,000.

Adjoining the mosque was the **Khalifa's House**; the former contains several courts, all of which communicate, and the private apartments were near the mosque. He added a second storey to his house, with windows on all four sides, so that he might overlook the whole city; but he allowed no other two-storeyed house to be built. His house was furnished with brass and iron bedsteads with mosquito curtains, carpets, silk-covered cushions, curtains of rich colour and texture, and the panels of his doors were made of precious woods, carved and sometimes inlaid; his bath room was lit from the roof, and he often enjoyed a bath in sesame oil, with the sunlight streaming upon him. Close to the bath was a small basin with brass taps that had been taken from Gordon's bath in Khartûm. To the east of the Khalîfa's house is that which belonged to his son, Ya'ḡûb. A granite tablet let into a wall close by marks the spot where the Hon. H. G. L. Howard, special correspondent of the *New York Herald* and *Times*, was struck by the fragment of a shell and killed in September, 1898. The **Bêt al-Amâna**, or arsenal, is near Ya'ḡûb's house. The **Bêt al-Mâl**, or treasury, is on the north side of the city, close to the river; the **Slave Market** lay to the south of it, and the **Prison** is near the river, about the middle of the town. Formerly, gallows and cemeteries existed in several parts of the city, but these have been abolished; numerous wells, dug by forced labour, also existed. The walls of Omdurmân varied from 11 to 30 feet in height, and from 9 to 12 feet in thickness. The **Mahdî's Tomb**, or **Ḳubbat al-Mahdî**, was built by the Khalîfa Abd-Allah, and was 36 feet square and 30 feet high; its walls were 6 feet thick. Above this was a

hexagonal wall, 15 feet high, and above this rose a dome, 40 feet high; thus the whole building was 85 feet high. On the corners of the main building were four smaller domes. It had 10 large arched windows and two doors, and in the hexagonal portion were six skylights; the building was whitewashed, and surrounded by a trellis-work fence. Over the Mahdí's grave was a wooden sarcophagus, covered with black cloth,



The Mahdí's Tomb before the Bombardment of Omdurmán.

and from the centre of the dome hung an immense chandelier taken from the old Government Palace at Khartûm. The Khalifa made a pilgrimage to the Mahdí's tomb obligatory, and prohibited the pilgrimage to Mecca. The dome was badly injured in the bombardment of Omdurmán on September 2nd, and since the building was the symbol of successful rebellion, up to a certain point, and fanaticism, and had become a goal

for pilgrimages, and the home of fraudulent miracles, it was destroyed by charges of guncotton by the British. For the same reasons the Mahdî's body was burnt in the furnace of one of the steamers, and the ashes thrown into the river, and this was done on the advice of Muḥammadan officers and notables; the Mahdî's head is said to have been buried at Wâdî Ḥalfa.

There is little of interest in Omdurmân for the traveller from a historical or archæological point of view, but the bazaars which are springing up in the northern portion of the town are worth a visit, for there trade is making itself felt on the old lines. The products of Dâr Fûr and Kordôfân are being brought north, and are exchanged for the products of Europe in the shape of scents, scented soaps, small mirrors, pins, needles, nails, and a hundred other useful articles of daily life. The workers in metal are finding more and more work each year, and the leather dressers and workers are beginning to do a good trade. In Kharṭûm itself business is increasing, and under the just and equitable government which the country now enjoys will continue to do so. The future prosperity of the country will depend in a great measure upon the Sawâkin-Berber Railway, and upon the successful issue of Sir W. Garstin's irrigation schemes.

A pleasant afternoon's ride may be taken to **Kerreri** and **Gebel Surkab**,\* about seven miles north of Omdurmân. At the former place the Egyptian cavalry, the British Horse Artillery, and the Camel Corps were posted on September 2nd, 1898; they were charged at 6.30 a.m. by the Dervishes, who came on in two bodies, and were supported by Bakkâra horsemen, but by 8 a.m. the greater number of them were killed, and the remainder retired to the hills about three miles distant. The body of Dervishes led by the Khalîfa's son Ya'ḳûb, Shêkh ad-Dîn, numbered 10,000. On the night of September 1st the Khalîfa bivouacked his army of some 40,000 men behind Gebel Surkab, and the next morning divided his force into three sections; one of these attacked the front and left of the Sirdar's position, the second moved on to the Kerreri Heights with the view of enveloping his right, and the third, under the Khalîfa himself, remained behind Gebel Surkab ready to fall on the Sirdar's flank as he advanced to Omdurmân. About 9.30 General Macdonald found himself faced by a strong body of Dervishes, some 20,000 in number, and commanded by the

\* Commonly called Gebel Surgam.

Khalifa himself; he at once halted, and deployed into line to the front to meet the attack. Whilst he was receiving and disposing of this attack, he suddenly found that the Dervishes under the Shêkh ad-Dîn and 'Ali Wad Helu were advancing upon him from the Kerreri Heights, and that both his front and rear were threatened, and that he was also in danger of being outflanked. He at once moved some of his battalions to the right, and deployed them into line, so as to form with the remainder of his brigade a sort of arrowhead, one side facing north and the other west. With the help of Lewis's and Wauchope's brigades this second and determined attack was crushed, and "the masterly way in which Macdonald handled his force was the theme of general admiration." Maxwell's and Lyttelton's brigades pushed on over the slopes of Gebel Surkab, driving before them the remainder of the Dervish forces, and cutting off the retreat on Omdurmân. The battle was then practically over. About 10,800 Dervishes were counted dead on the battlefield, and for some time after the battle groups of skeletons could be seen marking the spots where they were mown down by the awful rifle fire of the British and Egyptian troops, and the shell-fire from the gunboats. On the day following the battle numerous parties of British and Egyptian soldiers were told off to bury the dead, and of the 16,000 wounded Dervishes from 6,000 to 7,000 were treated in the hospital which Hassan Effendi Zeki improvised in Omdurmân. Visitors to the battlefield of Surkab-Kerreri may even to this day find weapons and small objects belonging to those who were killed there.

---

#### IV.—KHARTÛM TO RUŞÊRES ON THE BLUE NILE.\*

THE length of the Blue Nile from the cataracts at Ruşêres to Khartûm is, according to Captain H. G. Lyons, 639 kilometres, or nearly 400 miles, and the average width of its channel is about 1,650 feet. From Ruşêres to Lake Şânâ, a distance of 563 miles, the river is called the "'Abâi." From the source of the Blue Nile to Lake Şânâ is a distance of 150 miles; therefore the **total length** of the Blue Nile is 1,113 miles. The source of the Blue Nile was discovered by James Bruce in 1760. The river is lowest in April; signs of the coming flood appear in May, but the real rise does not begin until June. Its maximum is reached in August. The velocity of its current is 3 miles per hour in February, and in flood it is double that rate. In the winter its water is very clear, and is said to be of a "beautiful limpid blue," but in flood the water is of a deep chocolate colour. In flood the Blue Nile is charged with an immense quantity of matter in suspension, formed by the sweepings of the leaf mould of the forests, and the scourings of the volcanic and metamorphic rocks of the Abyssinian plateau and spurs. The chief crop of the Blue Nile is "dhurra" (*sorghum vulgare*); a little cotton is grown on the foreshore of the river, and sugar millet is cultivated round about Sennaar. Other crops are lubya, sesame, termis, lentils, millet, and wheat and barley; no tobacco is now grown. The sheep of the country have no horns, and have hair instead of wool.

At mile 14, on the east bank of the river, is **Sôba**, where stood the ancient capital of the kingdom of 'Alwah. The province is said to have contained 400 churches, and it lay to the east of Tuti Island; its inhabitants were Jacobite Christians,

\* Called the "Ἀσταπος" by Strabo. The Abyssinians call the portion of the river which flows through their country 'ABÂÿ ለባዩ; or 'ABÂWÎ ለባዩ: The ASTAPOS is compounded of the old word *ast* or *asta* "river," and the old Ethiopian name 'ABÂÿ, or 'ABÂÎ.

and owed ecclesiastical allegiance to the Patriarch of Alexandria. There was a considerable number of monks in the neighbourhood, for monasteries existed both in the town and on the river. The chief church in the town was called "Church of Manbalī." Colonel Stanton, Mudīr of Khartūm, and the writer examined the ruins at Sôba in 1903, and came to the conclusion that the chief ruins there were those of a large Coptic church, which had existed until the Middle Ages, and that some of the granite pillars in it had been obtained from a temple of the late Ptolemaic or Roman Period. An examination of a few of the graves there proved that men, probably monks or officials of the church, had been buried within its walls, and the construction of the tombs suggested the class of Coptic church tomb which is usually associated with the seventh or eighth century of our era. Ruins of some of the stone gateways of the ancient city exist in several places not very far from the ruins of the church. A very comfortable rest house has been built at Sôba and at other places up the Blue Nile for the officials of the Egyptian Government, but travellers will no doubt be allowed to make use of them.

At mile 55, on the west bank of the river, is **Maggad**; it is a large village, the people of which live in beehive-shaped straw "tukls" instead of mud-walled and flat-topped dwellings.

At mile 65, on the west bank of the river, is **Kâmlîn**, a village perched on a high gravelly ridge, and inhabited by Danaqla and Gaalîn Arabs. Between Maggad and Kâmlîn there is low jungle on the east bank, and open country on the west bank. There are no trees outside the thorny belt, and there are no date palms. At Kâmlîn are the remains of the old indigo vats which Isma'îl Pâsha built when he attempted to introduce the cultivation of the indigo plant into the Sûdân. The headquarters of a modern administrative division are here.

At mile 95, on the east bank, is **Rufâ'a**, inhabited by Shukrîyah Arabs; it is said to be the second largest town on the Blue Nile. Opposite to Rufa'a is the town of Arbagi, the Herbagi of Bruce, where there are remains of buildings of an old Meroitic kingdom.

At mile 106, on the western bank, is **Massalamîyah**, inhabited by the Halawî Arabs, and the seat of an administrative official; the village was in ruins in 1899, and its people were thought to favour the Khalifa's rebellion.

At mile 118, on the east bank, is the military station of **Abū Harâz**, and from this point onwards both banks are covered



with jungle, which might even be called forest. To the north of the camp lies the old village, called "Abû Harâz al-Baḥrî," and the columns and minarets of an old brick mosque which the Mahdi destroyed are to be seen here. At Abû Harâz a Nilometer has been erected. The old trade route to **Ḳaḍâref**, 150 miles distant, starts from here; it runs by the bank of the Rahad River for 40 miles, to 'Ain al-Luêga, passes the well of Al-Fau in an open plain at mile 80, and then proceeds due eastwards for 70 miles more. Ḳaḍâref has been called the granary of the Sûdân. **Ḳallâbât**, the frontier town between Abyssinia and the Sûdân, is 94 miles from Ḳaḍâref, and 364 miles from Kharṭûm. The old fort of Ḳallâbât stands on a hill about 150 feet above the village.

About five miles above Abû Harâz, the river **Rahad** enters the Blue Nile on the east bank, 122½ miles from Kharṭûm.

At mile 123, on the west bank, is the large and important town of **Wad Madani**, which has quite taken the position formerly occupied by **Sennaar**. North of the town are the remains of a mosque, built by the founder of the Madani tribe, but destroyed by the Mahdî; the tomb is still standing. The population of Wad Madani is about 14,000, and consists of Fûng and Hamag Blacks, and numbers of several tribes of Arabs; this town is the seat of a governor, and the telegraph runs through it. There is a market twice a week, Mondays and Thursdays; vegetables of many kinds are abundant, and a brisk trade is done in soap, sesame oil, and native leather goods, and in European wares, *e.g.*, beads, mirrors, cutlery, coloured cottons, Manchester goods, sugar, tobacco, &c. Sir W. Garstin thinks Wad Madani the most prosperous town in the Sûdân.

At mile 172 is **Shiberga**; the scenery is wild and beautiful, troops of baboons and small grey monkeys are to be seen, the woods are filled with birds of bright plumage, and the forest trees are covered with creepers.

At mile 213, on the east bank, is **Sennaar**, formerly the capital of a province of that name. The country has always been extremely fertile, for large quantities of rain fall each year; the production of wheat and barley has therefore been very considerable, and large herds of cattle can always find grazing ground. The inhabitants in former years were well-to-do, and have contributed large sums to the revenues of the Khedives of Egypt. The Mahdî sent a force to take the town of Sennaar, and the inhabitants were besieged for some time; they were, however, relieved by Sanjak Şaliḥ Wad al-Mek and an army of

the Shaiḳīyah Arabs. Later the Mahdî sent 'Abd al-Karîm against it, but he failed to take it. In 1885, however, the garrison was forced to surrender to An-Nagûmî, and the fall of the town was a signal for the most brutal atrocities and cruelties. The Dervishes slew almost every man they found, they burned large quantities of stores and crops, and all the young women were sent to the Khalîfa. The town has never recovered from the blow dealt it at that time, and now Wad Madani has taken its place. Formerly the Dinder River district was famous for its cotton, and attempts are now being made to revive the cotton industry on a large scale. At Sennaar a Nilometer has been erected.

At mile 266 is **Senga**, the capital of the Sennaar Province; it stands on the east bank. The town was founded by 'Abd-Allah Wad Al-Ḥassan in 1896.

At mile 185, on the west bank, is **Al-Barriab**, and three miles further up the **Dinder River** enters the Blue Nile from the east. The Dinder rises in the same country as the Rahad, and flows parallel with it for about 65 or 75 miles.

About mile 287 is **Karkôg**, and at mile 382 is **Ruşêres**, which is famous as the scene of the great fight wherein Colonel Lewis and 400 soldiers of his gallant 10th battalion defeated Aḥmad Fadîl with some 3,000 of his followers in 1898. Above Ruşêres the course of the Blue Nile is to the south-east; above Kamâmîl it bends round and turns nearly due east for about 40 miles. For over 100 miles it runs towards the south-east, and then bends round to the north, and eventually the valley down which the river flows is seen to open out into **Lake Şânâ**. From Ruşêres upwards the name of the Blue Nile is the "River 'Abâi." This river leaves the lake by a series of channels and light rapids, which unite in a fine broad stream nearly 700 feet wide; it then has a moderate slope for some miles, when it becomes narrower and more rapid. About 24 miles down is the old **bridge** which the Portuguese built over the falls at **Agam Deldi**; it is the only bridge over the Blue Nile in its whole length. The area of **Lake Şânâ** is about 3,000 square kilomètres. It receives 6,572,000,000 cubic mètres of water in the year; it loses 3,641,000,000 by evaporation, and 2,924,000,000 are discharged in the 'Abâi, or Blue Nile.

## V.—KHARṬÛM TO THE GREAT LAKES.

THE length of the Nile between Kharṭûm and its source at the Ripon Falls is estimated at about 1,560 miles.

From Kharṭûm to Lake Nô the Nile is called the **Bahr al-Abyad**, or “**White Nile.**”

The following are the principal places passed between Kharṭûm and **Duwêm**\* :—

**Kalakla.** Mile 8.

**Shêkh Salîm.** Mile 11.

**Gemmuêya** District. Mile 17.

**Hanêk.** Mile 27. Arda Island begins.

**Gebel Aulî.** Mile 28.

**Gebel Mandara.** Mile 32.

**Gebel Barîma.** Mile 40.

**Abû Hagar.** Mile 52.

**Ḳaṭêna.** Mile 55. Christian antiquities have been found here.

**Salahîya.** Mile 59.

**Garâzî.** Mile 76.

**Wâd Shabai.** Mile 82.

**Tura As-Sûḳ, Zîf.** Mile 100.

**Dabasi.** Mile 108.

**‘Amâra, Gebel Arashkôl.** Mile 109. Manîr Island.

**Shabasha.** Mile 112.

**Ghôbêsha.** Mile 121.

Between Kharṭûm and **Ad-Duwêm** the Nile banks are uninteresting; the river is very wide, sometimes as much as a mile and a half. Water-fowl are seen in large numbers, and on the banks and mud flats crocodiles abound. Ad-

\* For the details of this section I am greatly indebted to Sir William Garstin's *Report on the Upper Nile Basin*, London, 1904; and Count Gleichen's *Handbook*, 2nd édition, London, 1905.

Duwêm is about 125 miles above Kharṭûm, and a British official resides here; a Nilometer has been erected, and the river levels are recorded daily. The business done here is chiefly in gum, which is brought from the interior, packed on camels in large bales covered with matting made of *Lahaw* grass. Here the gum is shipped by steamer or native boat to Omdurmân, where the merchants pay the Government duty. The transport service to Al-Obêḍ, the capital of Kordôfân, starts from this point. An action was fought here between the the Egyptians and the Mahdî on August 23rd, 1883.

**Hassanîya Island.** Mile 130.

**Umm Gâr.** Mile 138.

**Mashra Al-Hella.** Mile 143. Pieces of **Sadd** (Sudd) begin to appear here.

**Kawwah,** on the east bank, 146 miles from Kharṭûm, is a large village, with Government offices, and a gum depôt and a small grain store. The district is showing signs of reviving prosperity, and new villages are springing up everywhere.

**Mashra Shaggara.** Mile 154.

**Tomb of Shêkh Nûr Aṭ-Ṭayyib.** Mile 162.

**Shawwâl.** Mile 163. North end of Abâ Island.

**Marabîya.** Mile 174.

**Mahdî's Place.** Mile 175.

**Zenûba.** Mile 191. South end of Abâ Island.

**Ḳôz Abû Gûma,** on the east bank, about 192 miles from Kharṭûm, is a Government station, and possesses a telegraph office. Opposite this place is the southern end of **Abba Island**, which is 28 miles long, and divides the river into two channels. This island is famous as the dwelling-place of Muḥammad Aḥmad, "the Mahdî," and the ruins of his house are still pointed out. On the west bank of the river, about 16 miles north of Ḳôz Abû Gûma, is Fashi Shoya, wherefrom Sir F. R. Wingate started in 1899 on the expedition which ended in the defeat and death of the Khalîfa at Umm Dabrêkât.

**'Abbâsîya Gadîda.** Mile 200. Colony of old Sûdânî soldiers.

At **Abu Zêd**, mile 208, is a ford; steamer traffic is at times wholly interrupted here. Hippopotami begin to be seen here.

**Masran Island (North End).** Mile 209.

**Danko Shûsh.** Mile 213.

**Danko Salîm.** Mile 227.

**Masran Island** (South End). Mile 236. Here the rocks run right across the river.

**Gebelên.** Mile 238. Here is the boundary between the White Nile and Upper Nile Provinces. On the eastern bank are five granite rocks, the highest being 600 feet high. The ruins of the "Dêm" or camp of Aḥmad Faḍîl are still visible here. Here the *serîtt* fly makes its appearance.

**Bulli Island.** Mile 247.

**Gamûs.** Mile 276. South end of Bulli Island.

**Agang.** Mile 296.

**Mashra Ar-Renk.** Mile 298. An action was fought here between the Egyptians and Dervishes on September 15th, 1898. The Dervish camp was bombarded and taken, and a steamer captured. A British Inspector resides here. Post and Telegraph station. The village is about five miles inland.

**Khôr Dulêb.** Mile 300.

**Warrit**, or Loingwin. Mile 310. Here there is a ford.

**Umm Hadêda.** Mile 320. Elephants come here at night to drink.

**Leungtom Al-Wat.** Mile 326. Wad Dakona Island ends (16 miles long).

**Dabba Al-Zawîya.** Mile 331.

**Anok.** Mile 335.

**Dabba Ibrahîm Sharak.** Mile 344.

**Dabba Abû Têba.** Mile 350.

**Gebel Aḥmad 'Aghâ.** Mile 353. This hill is 250 feet high.

**Edor Gamoia.** Mile 357.

**Gamûs.** Mile 363.

**Alumbal.** Mile 367.

**Rûm Umm Gursân.** Mile 372.

**Ardêb Al-Maryâm.** Mile 378.

**Mashra ar-Rûm**, and **Terêti.** Mile 380.

**Kâkâ and Debêk.** Mile 391. A collection of Shilluk villages.

**Ajôk.** Mile 397.

**Kâkâ** (Hellet Al-Niâm-Niâm). Mile 404.

**Melût.** Mile 413.

**Demtemma.** Mile 416.

**Shêkh Dalal.** Mile 418.

**Fâshôda**, or **Kôdôk**, at mile 459, is situated on a small peninsula, which juts out into the river, and is connected with the ridge by a narrow strip of land; on three sides of the peninsula is a deep swamp. A long, low island, nearly a quarter of a mile long, stretches in front of the station. Kôdôk is on the west bank, in lat.  $9^{\circ} 53' N.$ , and long.  $32^{\circ} 8' E.$  The channel between the island and the mainland dries up in hot weather, and water has to be fetched from a long distance. The Mekh, or king of the Shilluk tribe, lives near Kôdôk, and many of the roads from Kordôfân converge here; in the Mahdî's time it was a place of some importance, but it is not, and never can be, a healthy spot, because of the prevalence of fever. In the dry season (March) the temperature ranges from  $98^{\circ}$  to  $105^{\circ}$  in the shade. Kôdôk is the name now given to the place which became so famous in 1898 as **Fâshôda**. This miserable place was occupied by Major Marchand on July 10th, 1898, and was attacked on August 25th by the Dervishes, who were, however, repulsed. On September 19th Lord Kitchener landed the Egyptian troops, and hoisted the Egyptian flag on a ruined bastion of the fortifications, and had it saluted with all ceremony by the gunboats; thus he reoccupied the Egyptian territory which had been seized by the Dervishes. On November 4th Lord Salisbury announced that France had decided to withdraw her gallant soldier from Fâshôda, and soon after Major Marchand continued his journey into Abyssinia, and his officers travelled northwards by way of the Nile. Kôdôk is the Headquarters of the Fâshôda Province, and has a telegraph station and a post office. Major Marchand's guns and buildings are still to be seen, and his garden is kept up. The place is infested by "millions of mosquitoes," and it has been aptly described as a "damp hell for men, and a heaven for mosquitoes."

**Lûl**, at mile 511, is one of the stations of the **Austrian Roman Catholic Mission**. The Mission is prosperous, and the staff in 1905 consisted of about five Fathers and three Sisters.

**Tawfîkîyah**, mile 518, on the east bank of the river, was the station where Sir Samuel Baker passed the whole summer

of 1870. The cantonments cover 10 acres of land, and the Commandant's house is at the south end of the station ; it is a very unhealthy place, and in 1900 about 50 per cent. of the small garrison were incapacitated from fever.

Five miles above Tawfikiyah the **Baḥr al-Aṣfar**, or Yellow River, commonly known as the **Sobat**, joins the Nile on the eastern bank. The colour of the Sobat water, when in moderate flood, is a milky white, and in full flood a pale brick red ; the effect of the mingling of this water with that of the White Nile is remarkable, and is observable some distance down stream. The tributaries of the Sobat River are the Adura, Baro, Upeno, Birbir, Nigol, Aluro, Gelo, Akobo, Agwei, Pibor, and Khôr Filus. About 173 miles from the junction of the Sobat with the Nile is **Nâṣer**, where there is a Government post. At **Dûlêb Hill**, about five miles up the Sobat River, the **American Mission** of Egypt has established a station under Mr. and Mrs. Giffen and Dr. and Mrs. McLaughlin. The Mission is manifestly conducted on those sound, commonsense principles which are strongly characteristic of American mission work in Egypt. No parade is made of religion. In fact, the work of conversion, properly so-called, can scarcely be said to have commenced. By kindly and considerate treatment Mr. Giffen is allaying those suspicions which are so easily aroused in the minds of the savages. Lord Cromer found there considerable numbers of Shilluks, men and women, working happily at the brick-kiln which Mr. Giffen has established in the extensive and well-cultivated garden attached to the Mission. Cotton, apparently of good quality, has already been produced. The houses in which the members of the Mission live have been constructed by Shilluk labour. Lord Cromer adds : "Not only can there be no possible objection to mission work of this description, but I may add that, from whatever point of view the matter is considered, the creation of establishments conducted on the principles adopted by Mr. Giffen and Dr. McLaughlin cannot fail to prove an unmixed benefit to the population amongst whom they live. I understand that the American missionaries contemplate the creation of another Mission post higher up the Sobat. It is greatly to be hoped that they will carry out this intention. They may rely on any reasonable encouragement and assistance which it is in the power of the Soudan Government to afford.

"It is, I venture to think, to be regretted that none of the

“ British Missionary Societies appear so far to have devoted  
 “ their attention to the southern portions of the Sûdân, which  
 “ are inhabited by pagans. Not only do these districts present  
 “ a far more promising field for missionary enterprise than  
 “ those provinces whose population is Muḥammadan, but the  
 “ manifest political objections which exist in allowing mission  
 “ work in the latter do not in any degree exist in the former  
 “ case. I entirely agree with the opinion held by Sir Reginald  
 “ Wingate, and shared, I believe, by every responsible official  
 “ who can speak with local knowledge and authority on the  
 “ subject, that the time is still distant when mission work can,  
 “ with safety and advantage, be permitted amongst the Moslem  
 “ population of the Sûdân. Subsequently to writing these  
 “ remarks I visited the Austrian Roman Catholic Mission,  
 “ situated a short distance south of Fashoda. It is also very  
 “ well conducted, and deserves the same amount of encourage-  
 “ ment as that accorded to the American establishment. I  
 “ should add that although mission work, properly so called,  
 “ cannot as yet be permitted amongst the Moslem population  
 “ of the Sûdân, I see no objection to the establishment of  
 “ Christian schools at Kharṭûm. Parents should, of course,  
 “ be warned, before they send their children to the schools,  
 “ that instruction in the Christian religion is afforded. It will  
 “ be then for them to judge whether they wish their children to  
 “ attend or not. Probably the best course to pursue will be to  
 “ set aside certain hours for religious instruction, and leave it  
 “ optional to the parents whether or not their children shall  
 “ attend during those hours. It must be remembered that,  
 “ besides the Moslem population, there is a small number of  
 “ Christians at Kharṭûm. These might very probably wish to  
 “ take advantage of the schools.”

At mile 521 is **Tonga**, and at mile 547 is the mouth of the  
**Baḥr al-Zarâfa** or “**Giraffe River**.” This river is about  
 205 miles long. At mile 600 is the **Maya Signora**, which  
 was first explored by the brave and philanthropic lady  
**Alexandrine Tinne**. At mile 612 **Lake Nô** is entered. At  
 the western end of Lake Nô is the mouth of the Baḥr al-Ghazâl  
 or Gazelle river.

The principal stations now occupied on the latter river are  
 Wâw, Rumbek, Dêm Zubêr, Shâmbî, Chak Chak, Tonj,  
 Mashra ar-Rek. A passage through the sudd of this river  
 was cut between Mashra ar-Rek and Wâw by the late  
 Lieutenant Fell, R.N. Lake Nô is situated in lat. 9° 29' N.,



and is the reservoir for all the watershed between the Congo and the Nile, *i.e.*, 5° and 8° N., and long. 24° and 30°. The chief affluents of the Baḥr al-Ghazâl, or "Gazelle River," are the Rohl, the Jau, the Tonj, the Baḥr al-Arab, the Baḥr al-Ḥomr, and the Jur. On the "Ṣudd," *see* the chapter on the Nile.

From Lake Nô to Lake Albert the Nile is called the **Baḥr al-Gebel**, *i.e.*, the "Mountain River," or **Upper Nile**. On leaving Lake Nô the Sadd region is entered. Most of the blocks of Sadd which obstructed the waterway have now been removed. At mile 139 from Lake Nô is **Hellet Al-Nuwêr** or Aliab Dok.

At mile 253 from Lake Nô the northern end of the **Shâmbî Lagoon** is reached; it is about five miles long by rather more than one mile wide. On the west bank of this water is the post of **Ghâba Shâmbî**, or the "Forest of Shâmbî," in lat. 7° 6' 30" N.; it is now an important place, for it is the Nile post of the Baḥr al-Ghazâl Province. The scenery is mournful in the extreme, endless tracks of swamps extending in all directions. Hippopotami abound here.

**Abû Kuka**, at mile 293, is situated in lat. 6° 54' N.; here the papyrus-covered marshes stretch in all directions.

**Kanîsa**, *i.e.*, the "Church," at mile 304, is in lat. 6° 46' N. The place has obtained this name from the **Austrian Mission Station** which was located here for many years. The church and buildings were on the east bank, but traces of them have disappeared. The Mission was founded by Father Knoblecher in 1849, assisted by Fathers Beltrame, Dorvak, Morlang, Rylls, Ueberbacher, Vinci, and eleven others, all of whom, save two, died of the fever of the country. The Mission was abandoned in 1864 or 1865 because of the deadly effects of the climate.\* Kanîsa is the principal wooding station for steamers making

\* "The mission-station consists of about twenty grass huts on a patch of dry ground close to the river. Herr Morlang acknowledged, with great feeling, that the mission was absolutely useless among such savages; that he had worked with much zeal for many years, but that the natives were utterly impracticable. They were far below the brutes, as the latter show signs of affection to those who are kind to them; while the natives, on the contrary, are utterly obtuse to all feelings of gratitude. . . . The Mission having given up the White Nile as a total failure, Herr Morlang sold the whole village and mission-station to Khurshîd 'Aghâ this morning for 3,000 piastres, £E. 30! . . . It is a pitiable sight to witness the self-sacrifice that many noble men have made in these frightful countries without any good results." Baker, *Albert Nyanza*, p. 53.

the journey through the sudd. The forest here is very thick, and extends to the Rohl River 65 miles distant.

At mile 344 **Lake Powendael** is passed, but is separated from the river by a belt of swamp. At mile 360 and round about, hippopotami are very numerous; the natives live by their slaughter and by fishing. Here, too, the Sudd district begins, although the real swamps are not reached until south of Ghâba Shâmî; papyrus, ambatch, etc., take the place of the grasses which are found more to the north. At mile 380 the swamps end, and the forest comes down to the river.

At mile 384 is **Bôr**, or **Bohr**, on the east bank, in lat.  $6^{\circ} 12' 46''$ . Here the forest stands back from the river, and a number of Dinka villages are seen, and a few Dulêb palms. The village of Bôr is well kept, neat, and clean. The circular, mud-plastered huts have conical thatched roofs; each has a small door through which the inhabitants crawl. Six miles upstream is the "Dêm" or camp and fort so long held by the Dervish chief Arabi Dafa'a Allah. It lies on the east bank, the river sweeps round on two sides, and on the other two is a mud wall. The enclosure measures 2,300 feet by 1,300 feet.

In October, 1905, the **Church Missionary Society** sent out a party of Missionaries to establish a station at Mongalla. The party consisted of the Rev. F. B. Hadow, M.A., the Rev. A. Shaw, B.A., the Rev. A. M. Thom, M.A., Mr. E. Lloyd, B.A., B.C., and Messrs. J. Comely and R. C. J. S. Wilmot, Industrial Agents, and they reached Mongalla on January 8th, 1906. Mongalla is a purely military post, and acting on the advice of the Mudîr of the Province, Cameron Bey, and of the Commandant, Captain Logan, the party decided to make their headquarters at Bôr, and their boat was therefore towed down the river on January 18th.

At mile 398 is the **Military Post of Bôr**, which is to be the headquarters of the new Administrative District of Bôr.

At mile 431, on the east bank, is a magnificent tree, which forms a prominent landmark. The scenery here is extremely picturesque.

**Kîrô**, at mile 460, on the west bank, is in lat.  $5^{\circ} 12'$  or  $5^{\circ} 13'$ . It is a picturesque place, surrounded by forest, in which are some fine trees. Kîrô, Lâdô, and Raggâf are the principal Nile stations of the Belgian Enclave. The huts at Kîrô are well built, and the cantonment is surrounded by a wooden stockade, armed with Krupp guns. On the island opposite are many Paw-Paw trees. The Belgian garrison con-

sists of 400 men, and the soldiers are largely recruited from the cannibal tribes. The settlement has a paddle steamer, the "Van Kerckhoven," and several steel boats. Two or three miles upstream, on the western bank, is **Lâdô Mountain**.

**Mongalla**, on the east bank, at mile 474, marks the limit of the Sûdân Government on the White Nile. A British Inspector and Police Officer are stationed here, and all the Government offices, hospital, barracks, etc., are built of brick.

**Lâdô**, at mile 495, on the west bank, is in lat.  $5^{\circ} 1' 33''$  N. It was the capital of the Equatorial Provinces of Egypt, and here Emin Pâsha ruled. The greater number of the houses are of burnt brick, and have conical roofs. The place is desolate and swampy, and fever is rife.

**Gondokoro**, at mile 504, on the east bank (lat. N.  $4^{\circ} 54' 29''$ , long. E.  $31^{\circ} 43' 46''$ ), has been much improved in recent years; the roads are good and the jungle has been cleared away. The English officials have comfortable houses. The ground upon which the Austrian Church and Mission stood has been eaten away by the river, and it is thought that the rest of the settlement will disappear for the same reason. The Mission Station had to be abandoned, for the Bârî tribe and the climate together made the lives of the missionaries unbearable. The Nile gauge set up in 1901 was carried away, but a new one has been set up near the collector's house.

At mile 513 is **Ibrahimîyah**; from this place the hills of Kurrak and Kajur are seen some miles inland.

At mile 516 is **Lungwi Mountain**, on the east bank. Near this place are the Belgian settlement of **Raggâf** and **Raggâf Hill** or "Earthquake Mountain." The hill is a perfect cone, and was once, probably, a volcano. The Belgian Fort is on the north of the hill, and in the plain the Belgians defeated the Dervishes. There are no trees here, and the district is subject to earthquakes. The houses have thatched roofs and verandahs.

At mile 519 is the **Kît River**, which enters the Nile on the east bank; it rises in the Lumoga Mountains, near the Atappi, in lat.  $3^{\circ} 53'$ , and is about 90 miles long. The Arabs call it Baḥr Ramliya, or "Sandy River," and its upper reaches are called "Gomoro."

At mile 525 is **Fort Berkeley**, which is garrisoned by retired Sudanese soldiers; it is merely a collection of straw huts within a zarîba.

At mile 526 are **Bedden Island** and **Bedden Rapids**; there are no other Rapids between this place and the Sixth Cataract, at Shablûka. Upstream a mile or two the **Peki** and **Lagologo Rivers** enter the Nile on the east side.

At mile 537 the **Khurru** torrent enters the Nile on the east side; two miles above is the village of **Armoji**.

At mile 546 are the two granite hills of **Kiri**; the Fort of Kiri was on the western hill. Here begin the **Makedo Rapids**. A mile or so above the **Kweh River** enters the Nile on the east bank.

At mile 551 is **Kaniye**, a collection of villages; near this place the **Niumbe River** enters the Nile on the east side.

At mile 566 the **Gougi Rapids** begin; they are 11 or 12 miles long.

At mile 569 is the **Karpeto River**.

At mile 571 is the village of **Lakki**.

At mile 581 are the **Umi River** and the Madi village of **Kuio**.

At mile 584 is **Labori**, Emin Pâshâ's old fort.

At mile 587 is the Madi village of **Mougi**.

At mile 599 is **Gebel Kurdu**, in the Kirefi country, where there are herds of elephants.

Near this place the **Asua River** joins the Nile, about 100 miles from Gondokoro.

At mile 608 is **Nimuli**, the headquarters of the Nile Province, with an Assistant Commissioner and a Commandant of the military force stationed on the Nile. Close by is the Unyami River, and to the north-east are the Arju Mountains. Here the rapids of the White Nile begin. A little below Nimuli the **Fola Rapids** begin, and these constitute the most formidable obstacle to the course of the White Nile in the whole of its course between Albert N'yanza and Kharâtûm. Sir W. Garstin says that it is doubtful "whether in the cataracts between Shabluka and Aswân any such demonstration of the force and power of water is to be seen. The main volume of the river passes down the right hand or eastern channel. Except in flood the amount of water in the channel to the left of the central island is insignificant. The scene from the rocks on the right bank is an extraordinary one. At the south end of the islands the rapids commence in two or more falls with a drop of some five or six mètres, and a total width of about 60 mètres. These break the surface of the river into a sheet of foam, but it is only after they have been

" passed that the real struggle commences. Below the falls  
 " the stream rushes down an extremely narrow gorge with a  
 " very heavy slope, enclosed between vertical walls of rock.  
 " This can best be compared to a gigantic mill-race or water-  
 " slide 100 mètres in length. The water tears through this  
 " channel in a glassy, green sheet with an incredible velocity.  
 " The width of this 'gut' is nowhere more than 16 mètres  
 " across, and in places it is less! What the depth of the  
 " water may be it is impossible to say. At the foot of this  
 " race the river leaps into a deep cauldron or pot, which it fills  
 " with an apparently boiling mass of white water, lashed into  
 " foam and affording a remarkable example of the rage with  
 " which water attacks any serious obstacle in its course. The  
 " length of this cauldron is only 50 mètres, but its width is  
 " not more than 12 mètres across! Immediately below this  
 " the channel widens out to some 30 mètres, and eventually  
 " more, while the river thunders down, in a series of rapids, for  
 " a considerable distance. It is difficult in words to give even  
 " a faint idea of this unique scene. The best photographs do  
 " not satisfactorily reproduce it. They cannot show the colouring  
 " of the picture or really depict the wild beauty of the surround-  
 " ings. On either side of the channel are vertical walls of  
 " rock from 7 to 10 mètres above the water. These rocks are  
 " polished like black marble, and stand up in vertical ribs,  
 " indicating how severe must have been the dislocation of the  
 " strata at the time when they were originally forced to the  
 " surface. In many places they are hidden by masses of  
 " vegetation, and creepers hang down in graceful festoons,  
 " forming a curtain resembling green velvet. The inky black-  
 " ness of the rocks and the variegated greens of the foliage,  
 " contrast vividly with the seething mass of white water, above  
 " which the spray is tossed high in the air in a misty cloud.  
 " Above all, a deep blue sky and a brilliantly clear atmosphere  
 " add to the effect of an exceptionally lovely scene. In the  
 " distance, but a long way down stream, the pointed peaks of  
 " the Kuku Mountains form an effective background to this  
 " enchanting picture."

**Dufilî**, 130 miles from Magungo, and 1,190 from Kharîûm,  
 is in lat.  $3^{\circ} 34' 35''$  N., and long.  $32^{\circ} 30''$  E. It consists of  
 a collection of huts within a fortified enclosure, and is armed  
 with Krupp guns; behind it is Elengua Mountain. Here are  
 the historic fig trees under which Emin Pâsha transacted

business. It is said to be very unhealthy, and blackwater fever is prevalent.

At mile 640 (from Lake Nô) is "Mosquito Camp"; traces of the track of the Belgian Railway are here visible.

At mile 645 is the **Jokka River**, on the east bank.

At mile 665 is **Abu Karar**, on the east bank.

At mile 685 is the site of the old Egyptian station of **Bôrâ**.

At mile 700, a little below the junction of the Umi River with the Nile, on the east bank is **Wadelai**; it is the headquarters of a district, and here a British collector and a European medical officer are stationed; the garrison consists of police only.

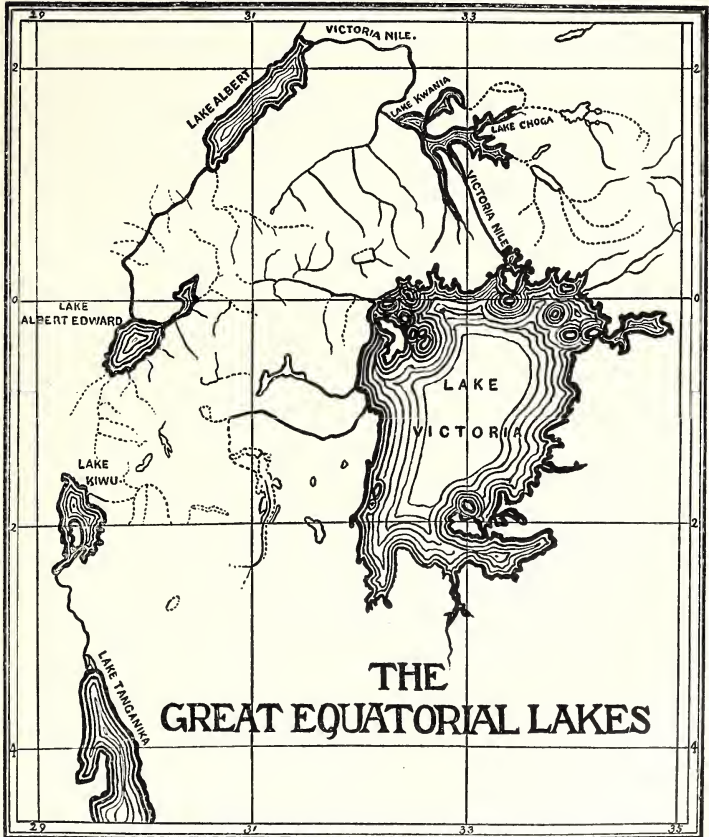
At mile 715 the **Achwa River** joins the Nile on the eastern bank.

At mile 730, on the east bank, is the Luri village of **Otiak**. About six miles up stream the north end of Albert N'yanza is reached.

**Albert N'yanza**, or Lake Albert, was discovered by Sir Samuel Baker in 1864; it lies within the parallels of lat.  $1^{\circ} 9'$  and  $2^{\circ} 17'$  N., and between the meridians of  $30^{\circ} 35'$  and  $31^{\circ} 30'$  east of Greenwich. It is about 2,169 feet above sea level. Its greatest length is about 100 miles, and it varies in width from 20 to 26 miles. Its main tributary is the **Semliki River**, which enters it at the southern end, but it also receives the drainage of Ruenzori Mountains, and of a chain of hills on the west. The Semliki river is about 162 miles long. The Victoria Nile enters Lake Albert in lat.  $2^{\circ} 17'$  N., and the waters of the lake are 2,211 feet above sea level; the depth of the lake in the centre has never been ascertained, but for some way from each shore the water varies from 32 to 40 feet in depth. The shore waters are brackish, but in the centre they are sweet; their general colour is a dark sea green. The scenery is in many parts very beautiful. At Mahagi, or Mswa (lat.  $1^{\circ} 52'$  N.), on the western shore was Emin Pâshâ's station. The chief feeders of the Lake are the Rivers Msisi, Ngusi, Nyakabari or Horo, Wahamba, Hoima, Wakki, and Waiga.

The **Victoria Nile**, *i.e.*, the Nile between Victoria N'yanza or Lake Victoria, and Albert N'yanza, is 242 miles long; it leaves Lake Victoria at the **Ripon Falls**, and flows in a north-westerly direction for many miles. Three or four miles down are the **Owen Falls**, from which place for 35 miles rapids are continuous. At mile 70 from the Ripon Falls is

**Lake Choga**, which is 85 miles long, and lies nearly east and west. The Nile next passes through **Lake Kwanja**, which it leaves at mile 120 from the Ripon Falls. At mile 124 is **Mruli**, with the ruins of Gordon's old Fort. At mile 170 is **Fuwêra**, or Foweira, and a little down stream are the **Karuma**



**Falls.** At about mile 210 from the Ripon Falls, the Nile, after a sharp bend to the north-west, turns west again, and leaps over the escarpment in the cascade, named by its discoverer, Sir Samuel Baker, the **Murchison Falls**. (Mile 218 from the Ripon Falls). Just below these is the village of

**Fajao** ; the river is here infested by crocodiles, which may be seen in scores on the rocks below the Falls. About 20 miles down stream is Lake Albert.

**Lake Albert Edward** was discovered by Mr. H. M. Stanley in 1875 ; it lies between lat.  $0^{\circ} 8'$  and  $0^{\circ} 40'$  S., and is bounded by the meridians of  $20^{\circ} 32'$  and  $30^{\circ} 6'$  E. The Wanyoro call Lake Albert Edward "Dueru," but this name is now usually given to the small lake at the north-east corner of Lake Albert Edward. The length of both lakes, including the connecting channel, is about 90 miles. Lake Albert Edward receives the waters of many rivers, but it has only one outlet, viz., the **Semliki River**. The colour of the water is a light green, and it has a brackish taste ; in the dry season the lake is covered by a thick haze.

**Victoria N'yanza**, or **Lake Victoria**, the source of the Nile, lies between the parallels of lat.  $20'$  N. and  $3^{\circ}$  S., and the meridians of  $31^{\circ} 40'$  and  $35^{\circ}$  east of Greenwich. Its greatest length is 250 miles, and greatest breadth 200 miles, and its area is as large as that of Scotland ; the deepest sounding known is about 230 feet. It is fed by many rivers, but it has only one outlet, the Victoria Nile, which flows from the Ripon Falls, in the Napoleon Gulf on the northern shore. Its principal affluents are the Rivers Sio, Nzoia, Lukos, Nyando, Tuyayo, Sondo, Katonga, Ruizi, and Kagera. This last-named river enters the lake north of the point where the Anglo-German boundary touches the coast, and a current sets across from the Kagera to the Ripon Falls, due partly to the volume of water and partly to the prevailing trade wind. The **Kagera** is the most important of all the affluents of Lake Victoria, and it has been recently declared to be the real source of the Nile, but as the Kagera represents the united streams of the Nyavarongo, the Akanyaru, and the Ruvuvu, any one of these may equally well be declared to be the source of the Nile. On this point Sir W. Garstin, the final authority on the question, says :—"If it can be considered that any one river supplying a sheet of water of the size of this lake, has a special influence on its rise and fall, then undoubtedly the Kagera is the real source of the Nile. Taking the area of the lake and the evaporation of its surface into consideration, such a supposition can, however, hardly be allowed, and the Kagera can only be considered as an item, an important one, it is true, in the great system of streams which pour into the lake, and not as in any way influencing the discharge at the Nile



“outlet. It is true that it is asserted that there is a drift or slight current across the lake from the Kagera in the south to the Ripon Falls in the north, but it seems scarcely credible that this can be due to the volume of the former river. Moreover, this drift is perceptible, even when the volume of the Kagera is low, and it seems most probable that it is due to the prevailing wind which blows over the lake from the south to the north for the greater portion of the year. It cannot then be seriously considered that the Kagera is the source of the Nile. The lake itself constitutes the true source of this river, and forms a vast reservoir, receiving the waters of numerous streams, and discharging a certain limited portion of their united volume into the great river which forms the life of the Soudan and Egypt.”—(*Report on Basin of the Upper Nile*, p. 19.)

The **length of the Nile** from the Ripon Falls to the Rosetta Mouth of the Nile is, according to the most recent calculations of Captain H. G. Lyons, R.E., **3,473 miles**, or **5,589 kilometres**.

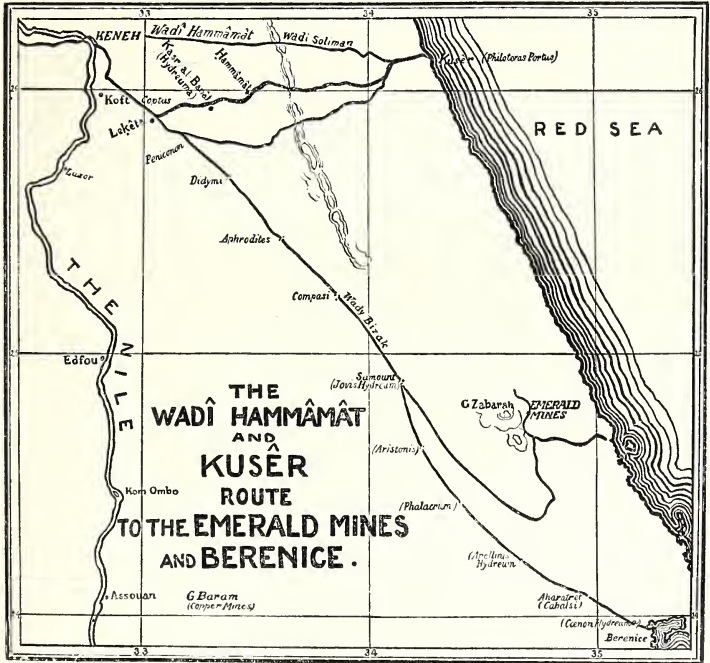
---

## VI.—KĒNA TO KŪŞĒR ON THE RED SEA, AND THE WÂDÎ ḤAMMÂMÂT.

THE portion of the Eastern Desert between KĒnâ and the Red Sea, and north and south of a line drawn between these two places for hundreds of miles has from very ancient times been traversed by caravans occupied in the trade in gold and minerals. The whole district is full of fine hard stone of different kinds and colours, and quarries in certain parts of it were worked as early as the Vth dynasty ; the most important of these quarries have been examined in recent years by experts, who declare that the stone which still remains in them is valuable, and that it would pay to work it, provided some means of transport other than that of camels existed. In addition to the stone trade, the main road which ran from KĒna to KŪşĕr on the Red Sea was the great highway for trade between Upper Egypt and the Red Sea, and it appears to have been used as such from time immemorial. In the first place KŪşĕr was the seaport to which the copper and turquoises produced by the mines at Wâdî Maghâra in the peninsula of Sinai would be brought for importation into Egypt ; the turquoise mines were worked quite early in the dynastic period, and it was easier to bring the products from the Sinaitic seaport to KŪşĕr than to take them by sea to some place near Suez, and then transport them by camel to the Delta or Upper Egypt. The Sinai mines were worked by the Pharaohs, and the quarries also, therefore we are justified in assuming that an important trade route existed between the Nile and Wâdî Maghâra at least 6,000 years ago. The Egyptians, no doubt, took care to fortify the route seaports on each side of the Red Sea, and small garrisons were probably maintained along the desert roads.

Apart from this traffic, however, a considerable business was done between Egypt and the towns on the shores of the Red Sea and beyond, along the coast of Somaliland, and southern Arabia, and both the inward and the outward trade centred at KŪşĕr. It is very probable that even in early

times there was a subsidiary port at the place on the east coast, north of *Ḳuṣêr*, called at the present time **Abu Sar al-Ḳibli**, where Ptolemy II, Philadelphus, founded **Myos-Hormos**, or, as it was subsequently called, "Aphrodites-Hormos." A road ran from this place to Coptos (*Ḳuft*) on the Nile, which is said to have been first made by Ptolemy II, but all that is known of this region makes it tolerably certain that this

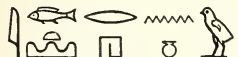


king only developed therein desert routes which had existed for a very long time, and established new towns on or near old trade centres. The natives of the desert have from time immemorial had places on these roads whereat they stopped regularly, and Ptolemy II assisted traders greatly by establishing guest-houses, or "khâns," where caravans could pass the night, and their bales of goods could be unloaded in safety from the camels. Such "khâns" were built at regular intervals, and were under Government supervision, and the keepers were

probably soldiers, each in command of a small guard. Stations of this sort existed between Myos-Hormos and Kūṣêr, the Leukos Limen of the classical writers, and between Kūṣêr and Berenice, and between Coptos and Berenice. In Christian times a considerable number of pilgrims from Upper Egypt passed over the Kēna-Kūṣêr road on their way to visit the holy places on and about the mountains which were traditionally pointed out as Sinai and Horeb. They crossed the Red Sea from Kūṣêr to Ṭûr, and made their way to Sinai, a distance of only 43 miles from the coast, by one or other of the two principal roads which lead from Ṭûr to the Holy Mountain.

The traveller to the **Wâdî Ḥammâmât** starts from Kēna, and makes his first halt at **Bîr Ambar**; in ancient days caravans started from Coptos, the modern Kūft, and modern travellers, especially the pilgrims to Mecca, usually march from Kēna to the south-east until they join the old road. At Bîr Ambar is a large "khân," built, as Lepsius tells us, by Ibrahîm Pâsha. Passing Gebel al-Karn the road proceeds to **Leḳêta**, where the roads from Kēna, Kūft, Kûs, and Luxor meet, about 35 miles from Kēna; here there were five wells when Lepsius visited the place, but some of these have now become choked. The next halting place is **Ḳaṣr al-Banât**, or the "Fortress of the Women," near which stood the old Roman station of Hydreuma, and several *graffiti* may be noticed. Traversing a plain, about six miles from Ḳaṣr al-Banât is Gebel Abu Kû'eh, where Lepsius discovered the cartouches of Âmenhetep IV. A few miles further on is the entrance to the **Wâdî Ḥammâmât**, where there are large numbers of hieroglyphic inscriptions; several of these were copied and published by Lepsius in his *Denkmäler*, and in recent years the Russian Egyptologist Golénischeff visited the Wâdî, and copied several more, which Lepsius either did not discover or thought unimportant. The inscriptions prove that the Egyptians quarried here the famous diorite, breccia, and granite, which they made into vases, statues, etc., and many other kinds of stone used in buildings from the Vth dynasty down to the latest period of their history; and an ancient papyrus map, published by Lepsius, Chabas, and Lauth, makes it quite certain that gold mines existed in the neighbourhood. The most important inscriptions here are those dated in the reigns of **Âssâ**, a king of the IVth dynasty, **Seānkhka=Rā**, a king of the XIth dynasty, and **Rameses IV**. Âssâ appears to have made

a journey to Wâdî Maghâra in the Sinaitic Peninsula by way of the Wâdî Ḥammâmât, which is called **ÂNT REHENNU**,



, *i.e.*, the Valley of Rehennu ; **Seânkhka-Râ** sent an expedition to Punt through it, under the command of **Hennu**, whose orders were to bring back large quantities of *ânti* perfume ; and Rameses IV employed 8,368 workmen in quarrying stone for the temples at Thebes, among them being a number of the *Aperiu*, who were at one time identified with the Hebrews.

Another very important inscription is that of **Khnemu-âb-Râ**, an architect who flourished in the reign of Darius I ; this official gives his whole pedigree, *i.e.*, the names of 25 ancestors, all of whom, save one, had been an architect like himself, and many of whom had held high ecclesiastical offices. The family is traced back to an ancestress, who probably lived some 700 years before the last link in the chain, and she may, as a child, even have seen Rameses II. The **Well of Ḥammâmât** was said by Lepsius to be 80 feet deep ; it is lined with stones, and could be descended by a winding staircase. At Gebel Fatîreh, two days from Ḥammâmât, is found the old quarry where the Egyptians obtained their white and black granite, and two days further to the north is **Gebel Dukh-khân**, the *Mons porphyrites* of the ancients. Here a temple was built under the Emperor Hadrian to Zeus Helios Sarapis by the Eparch Rammius Martialis, and close by are the ruins of a square fort and a well. The porphyry quarries lie in a mountain adjoining, and are approached by a difficult road. From Ḥammâmât the road runs to **Ḳuşêr**, *viâ* the Wâdî Ruşafa, and the **Bîr al-Ingîlîz**, “English Well,” is passed. **Ḳuşêr**, *i.e.*, the “Little Fortress,” is a town which in 1897 had 1,610 inhabitants ; it is about 110 miles from **Ḳena**, and Boinet Bey makes it a six days’ journey by camel from that place. It lies a little to the north of the old seaport town, which existed in mediæval times, ruins of which still remain, and south of **Leukos Limen**, where the roads from **Myos-Hormos** and **Coptos** joined and continued to **Berenice**. There is nothing of interest at **Ḳuşêr**, but the bazaars are increasing in size, and since the British occupation of Egypt the local trade has developed considerably.

## VII.—ELEMENTARY FACTS OF ARABIC GRAMMAR.

THE Arabic language was introduced into Egypt at the time of the conquest of the country by 'Amr ibn al-Âṣî, the general of the Khalîfa 'Omar, A.D. 640. Since that time the Arabic spoken in Egypt has changed, and the Arabic of Egypt is now a well-recognized dialect, with many characteristic peculiarities. It must be remembered that in literary composition the Egyptians always strive to imitate the classical style, of which the best representative is held by Muḥammadans to be the *Ḳur'ân*, and the best educated Egyptians strive to model their language upon that of the old teachers of Syria and Baghdad. Arabic belongs to the southern group of Semitic languages, and has more in common with Himyaritic than with the northern dialects of Hebrew and Syriac. The Arabic language is written from right to left.

### The Arabic Alphabet.

Name of Letter.	Arabic Letter.	English Equivalent.
Alif	ا	Soft breathing of the Greeks
Bâ	ب	B
Tâ	ت	T, but softer
Ṭâ	ث	TH, as <i>th</i> in <i>thing</i>
Jîm	ج	G, usually J, but hard in Egypt
Hâ	ح	H, sharp, smooth guttural aspiration
Khâ	خ	KH, like <i>ch</i> in <i>loch</i>
Dâl	د	D, but softer than in English
Dhâl	ذ	DH, TH, like <i>th</i> in <i>that</i>
Râ	ر	R
Zâ	ز	Z
Sîn	س	S, like <i>s</i> in <i>mist</i>
Shîn	ش	SH
Sâd	ص	Ṣ, like <i>ss</i> in <i>hiss</i>

Name of Letter.	Arabic Letter.	English Equivalent.
Ḍâd	ض	Ḍ, like <i>th</i> in <i>this</i>
Ṭâ	ط	Ṭ, a strongly articulated palatal <i>t</i>
Ẓâ	ظ	Ẓ, a strongly articulated palatal <i>z</i>
‘Ain	ع	‘, unpronounceable to Europeans
Ghain	غ	GH, like the Northumbrian <i>r</i>
Fâ	ف	F
Ḳâf	ق	Ḳ, a strongly articulated guttural <i>k</i>
Kâf	ك	K
Lâm	ل	L
Mîm	م	M
Nûn	ن	N
Hâ	ه	H
Wâw	و	W
Yâ	ي	Y

The Arabic letters are used as numbers, thus :—

ا = 1	ك = 20	ش = 300
ب = 2	ل = 30	ت = 400
ج = 3	م = 40	ث = 500
د = 4	ن = 50	خ = 600
د = 5	س = 60	ذ = 700
و = 6	ع = 70	ض = 800
ز = 7	ف = 80	ظ = 900
ح = 8	ص = 90	غ = 1000
ط = 9	ق = 100	
ي = 10	ر = 200	

The Arabs borrowed from the Indians ten signs to express the ten special numerical figures ; these are :—

١	٢	٣	٤ or ٤	٥	٦	٧	٨	٩	٠
1	2	3	4	5	6	7	8	9	0

The **long vowels** are indicated by the three consonants which come nearest them in sound, viz., ا *ā*, ي *ī*, and و *ū*.

To indicate the **short vowels** the Arabs invented the three following signs :—

—, called *fatha* = a, e (as in *pet*), etc.

—, ,, *kasra* = i, (like *i* in *pin*)

—, ,, *ḍamma* = u, (like *u* in *bull*)

The **end of a syllable** is marked by the sign َ, called *sukûn*, e.g., بَلْ *bal*, سَفَسَفْ *safsafa*.

The **doubling of a letter** is expressed by the sign ّ, called *teshdid*, e.g., قَوْلٌ *karwila*.

Letters are divided into two classes, sun letters, and moon letters; the **sun letters** are ص ش س ز ر ذ ث ت. All other letters are lunar.

There is only one **article** in Arabic, viz., the definite article, ال *al*, or as it is commonly pronounced *el*.

Examples :—

*al-kitâb*      الْكِتَابُ      the book

*al-khâtim*      الْخَاتِمُ      the ring

*al-fulûs*      الْفُلُوسُ      the money

**Masculine nouns** form their plurals in *în* يِن, e.g., *naggâr* “carpenter,” نَجَّارٌ, plur. *naggârîn* نَجَّارِينَ; this is the ordinary and regular plural.

**Feminine nouns** form their regular plural by adding *ât* ات to the singular; thus *sitt* سِتَّةٌ “lady,” plur. *sittât* سِتَّاتٌ.

**Adjectives** form their regular plurals in the same way. Plurals of this kind are often called “unbroken.” The “broken” plurals are formed in various ways, and to learn



them all is a difficult matter. The following examples indicate the commoner sorts :—

Singular.			Plural.		
<i>Ragûl</i> ,	man	رَجُلٌ	<i>Rigâl</i> ,	men	رِجَالٌ
<i>qalb</i> ,	heart,	قَلْبٌ	<i>qulûb</i>	hearts	قُلُوبٌ
<i>walad</i> ,	boy	وَلَدٌ	<i>awlâd</i>	boys	أَوْلَادٌ
<i>ḥuṣân</i> ,	horse	حَصَانٌ	<i>aḥṣinah</i>	horses	أَحْصِينَةٌ
<i>kitâb</i> ,	book	كِتَابٌ	<i>kutub</i>	books	كُتُبٌ
<i>maktûb</i>	letter	مَكْتُوبٌ	<i>makâtib</i>	letters	مَكَاتِبٌ
<i>nâr</i> ,	fire	نَارٌ	<i>nîrân</i>	fires	نِيرَانٌ
<i>bâsha</i> ,	pâshâ	بَاشَا	<i>bâshârwât</i>	pâshâs	بَاشَاوَاتٌ

The adjective follows the noun. Adjectives are made more emphatic by the addition of one or other of the following words :—

<i>giddan</i>	جِدًّا	much, many
<i>kathîr</i>	كَثِيرٌ	much, many, pronounced <i>ketîr</i> in Egypt
<i>khâliṣ</i>	خَالِصٌ	wholly, entirely

The **comparative** is formed by prefixing **أ**, thus :—

<i>sahl</i>	easy	سَهْلٌ	<i>ashal</i>	easier	أَسْهَلٌ
<i>gâhil</i>	ignorant	جَاهِلٌ	<i>aghal</i>	more ignorant	أَجْهَلٌ
<i>khafif</i>	light	خَفِيفٌ	<i>akhaff</i>	lighter	أَخَفٌّ

Or by *min* مِنْ, thus “*akbar min Yûsuf*” greater than Joseph أَكْبَرُ مِنْ يُونُسَ.

The **superlative** is expressed by placing the article before the comparative, thus *al-akbar* most great **الأكبر**.

The **possessive pronominal suffixes** are :—

1st Pers. sing.	ى	<i>i</i>	my		
2nd „ „	ك	<i>k</i> or <i>ka</i>	thy	fem.	كي <i>ki</i>
3rd „ „	ه	<i>hu</i>	his	fem.	ها <i>hâ</i>
1st „ plur	نا	<i>nâ</i>	our		
2nd „ „	كم	<i>kum</i>	your		
3rd „ „	هم	<i>hum</i>	their	fem.	هنَّ <i>hunna</i>

Example :—

<i>kitâbî</i>	my book	
<i>kitâbak</i>	thy book,	fem. <i>kitâbki</i> , thy book
<i>kitâbuh</i>	his book	
<i>kitâbhâ</i>	her book	
<i>kitâbnâ</i>	own book	
<i>kitâbkum</i>	your book	
<i>kitâbhum</i>	their book,	fem. <i>kitâbhunna</i>

These suffixes are added to the plural in the same way, thus: *kutubî*, *kutubak*, etc., they are also added to prepositions, thus :—

' <i>andî</i>	with me (I have)		عندى
' <i>andak</i>	with thee, fem. ' <i>andika</i>	(thou hast)	عندك
' <i>anduh</i>	with him, fem. ' <i>andhâ</i>	(he has)	عنده
' <i>andna</i>	with us	(we have)	عندنا
' <i>andkum</i>	with you	(you have)	عندكم
' <i>andhum</i>	with them, fem. ' <i>andhunna</i>	(they have)	عندهم

“To have” may also be expressed thus :—

<i>lî</i>	to me	لي	<i>ma'î</i>	معى
<i>lak, lik</i>	to thee	لك	<i>ma'ak, ma'ik</i>	معك

<i>lahu</i>	to him	له	<i>ma'uh</i>	مع
<i>lahâ</i>	to her	لها	<i>ma'hâ</i>	معه
<i>lanâ</i>	to us	لنا	<i>ma'nâ</i>	معنا
<i>lakum</i>	to you	لكم	<i>ma'kum</i>	معكم
<i>lahum</i>	to them	لهم	<i>ma'hum</i>	معهم

In Egypt we have commonly the following as equivalents of these :—

<i>wiyyât</i>	to me, with me	وَيَايَ
<i>wiyyâk</i>	to thee, with thee	وَيَاكَ
<i>wiyyâhu</i>	to him, with him	وَيَاہُ
<i>wiyyâhâ</i>	to her, with her	وَيَاہَا
<i>wiyyânâ</i>	to us, with us	وَيَانَا
<i>wiyyâkum</i>	to you, with you	وَيَاكُمْ
<i>wiyyâhum</i>	to them, with them	وَيَاهُمْ

The separate personal pronouns are :—

	Masc.	Fem.	Common.	
1st Pers. sing.	<i>anâ</i> —	— —	انا	I
2nd „ „	<i>anta</i> انت	<i>anti</i> انت	—	thou
3rd „ „	<i>hûwa</i> هو	<i>hîya</i> هي	—	he, she
1st „ plur.	<i>nahnu</i> —	— —	نحن	we
2nd „ „	<i>antum</i> انتم	<i>antunna</i> انتن	—	ye, you
3rd „ „	<i>hum</i> هم	<i>hunna</i> هن	—	—
Dual common		<i>antuma</i> <i>huma</i>		ye two they two

The **interrogative** is expressed by *أ*, and by *hal* هل. There are also the pronouns :—*man* مَنْ or *mîn* مِين, who?, *ê* أَى what, what kind of?, *ên* أَيْن or *fên* فِين where? In Egypt we have *êsh* أَيْش what?

The **demonstrative pronouns** are :—*hadhâ* this (masc.) هَذَا, fem. *hadhi* هَذِهِ; plur. *hûlâi* هَؤُلَاءِ. Vulgar forms are *dhâ*, *dhî*, *dôl*.

The **Numerals** from 1 to 10 are :—

	Masc.		Fem.
1	<i>wâhid</i>	واحد	<i>wâhidah</i> واحدة
2	<i>ethnên</i> ( <i>etnên</i> )	اثنين	<i>ethnetên</i> ( <i>etnetên</i> ) اثنتين
3	<i>thalâthah</i> ( <i>talâtah</i> )	ثلاثة	<i>thalâth</i> ( <i>talât</i> ) ثلاث
4	<i>arba'ah</i>	اربعة	<i>arba'</i> أربع
5	<i>khamseh</i>	خمة	<i>khamsh</i> خمس
6	<i>sittah</i>	سته	<i>sitt</i> ست
7	<i>sab'ah</i>	سبعة	<i>sab'</i> سبع
8	<i>thamânyah</i>	ثمانية	<i>thamân</i> ثمان
9	<i>tis'ah</i>	تسعة	<i>tisa'</i> تسع
10	<i>'asharah</i>	عشرة	<i>'ashr</i> عشر

From 11 to 19 they are pronounced in Egypt thus :—

- 11 *hadasher*, or *ihdasher*
- 12 *etmâsher*
- 13 *telattâsher*
- 14 *arbaghtâsher*
- 15 *khamastasher*
- 16 *sittâsher*
- 17 *sab'atâsher*
- 18 *temantâsher*
- 19 *tis'atâsher*

These are followed by :—

20	'eshrîn	عشرين	60	sittîn	ستين
30	thalâthîn	ثلاثين	70	sab'in	سبعين
40	'arba'in	اربعين	80	thamânîn	ثمانين
50	khamisîn	خمسين	90	tis'in	تسعين
100	mîyeh	مئة			
200	mîtên	ميتين			
300	thalâtdamîyah	ثلاثمئة			
400	arba'mîyah	اربعمئة			
500	khamsmîyah	خمسماية			
600	sittamîyah	ستمئة			
700	sab'amîyah	سبعمئة			
800	thamânmîyah	ثمانمئة			
900	tis'amîyah	تسعماية			
1,000	alf	الف			
2,000	alfên	الفين			
10,000	'ashrat alâf	عشرد الاف			
20,000	'eshrîn alf	عشرين الف			
1,000,000	alf alf	الف الف			
	or malyûn	مَلْيُون			"million."

Fractions are :—

<i>nusf</i> , or <i>nus̄</i>	half
<i>thulth</i> , or <i>tult</i>	a third
<i>rub</i>	a fourth
<i>khums</i>	a fifth
<i>suds</i>	a sixth
<i>sub'</i>	a seventh
<i>thumn</i> , or <i>tumn</i>	an eighth
<i>tus'a</i>	a ninth
<i>'ushr</i>	a tithe
<i>wâhid min khadâshan</i>	one eleventh

## Ordinal Numbers.

		Masc.	Fem.
First	al- <i>Awwal</i>	الاول	الاولى
Second	al- <i>thânî</i>	ثاني	ثانية
Third	al- <i>thâlith</i>	ثالث	ثالثة
Fourth	al- <i>râbi'</i>	رابع	رابعة
Fifth	al- <i>khâmîs</i>	خامس	خامسة
Sixth	al- <i>sâdis</i>	سادس	سادسة
Seventh	al- <i>sâbi'</i>	سابع	سابعة
Eighth	al- <i>thâmin</i>	ثامن	ثامنة
Ninth	al- <i>tâsi'</i>	تاسع	تاسعة
Tenth	al- <i>'âshir</i>	عاشر	عاشرة

The greater number of **Arabic verbs** are trilateral, *i.e.*, they contain three rest letters; the form in which a verb is commonly given is in the 3rd pers. sing., masc., perfect, *e.g.*, *kataba* "he wrote." The **perfect** tense is:—

Sing. 3rd masc.	<i>ḵatala</i>	he killed
fem.	<i>ḵatalat</i>	she killed
2nd masc.	<i>ḵatalta</i>	} thou has killed
fem.	<i>ḵatalti</i>	
1st com.	<i>ḵataltu</i>	I have killed
Plur. 3rd masc.	<i>ḵatalu</i>	} they have killed
fem.	<i>ḵatalan</i>	
2nd masc.	<i>ḵataltum</i>	} ye have killed
fem.	<i>ḵataltunna</i>	
1st com.	<i>ḵatalna</i>	we have killed
Dual 3rd masc.	<i>ḵatalâ</i>	} they two killed
fem.	<i>ḵatalata</i>	
2nd com.	<i>ḵataltumâ</i>	ye two killed

## Participial Forms.

Sing. masc.	<i>ḵâtil</i>
„ fem.	<i>ḵâtîlat</i>

**Imperative :—**

Sing. 2nd masc.	<i>uḳtul</i>
„ fem.	<i>uḳtulî</i>
Dual com.	<i>uḳtula</i>
Plur. 2nd masc.	<i>uḳtulu</i>
fem.	<i>uḳtulna</i>

With the personal pronominal object we have :—*ḳatalnî, ḳatalak, ḳatalḳi, ḳataluh, ḳatalhâ, ḳatalna, ḳatalkum, katalhum*, etc.

In common speech the **pluperfect** is formed by prefixing the auxiliary verb *ك* *kân* to the persons of the perfect :—*kân ḳatal* (for *kân ḳatala*), *kânat ḳatalat*, etc.

**Present and Future Tenses.**

In the large grammars the forms of these tenses are given under the **Imperfect**, of which five sets of forms are distinguished, viz., Indicative, Subjunctive, Jussive, Energetic I, Energetic II. The forms most commonly used in Egypt are :—

Sing. 3rd masc.	<i>yaḳtul</i>	}	he kills, or will kill
fem.	<i>taḳtul</i>		
2nd masc.	<i>taḳtul</i>	}	thou killest, or shalt kill
fem.	<i>taḳtulî</i>		
1st com.	<i>aḳtul</i>	}	They two kill, or will kill
Dual 3rd masc.	<i>yaḳtulâ</i>		
fem.	<i>taḳtulâ</i>	}	They kill, or shall kill
2nd com.	<i>taḳtulâ</i>		
Plur. 3rd masc.	<i>yaḳtuln</i>	}	We kill, or shall kill
3rd fem.	<i>yaḳtulna</i>		
2nd masc.	<i>taḳtuln</i>	}	We kill, or shall kill
fem.	<i>taḳtulna</i>		
1st com.	<i>naḳtul</i>		

In Egypt and Syria the present and future tenses often have a *b* prefixed to all persons except the 1st person plur., when we have *b'yaḳtul, b'taḳtul*, etc.; the 1st person plur. is either *b'naḳtul*, or *m'naḳtul*.

The **Prepositions** are :—

ب	<i>b</i> , or	بِ	<i>bi</i> , in, with, by
ل	<i>l</i>		to
من	<i>min</i>		from
عن	<i>'an</i>		away from
على	<i>'ala</i>		upon, above
فى	<i>fî</i>		in

**Particles** are :—

إلا	<i>illa</i>		if not, except, but for
أين	<i>ên</i>		where
بعد	<i>ba'ad</i>		after
بين	<i>bên</i>		between
ثم	<i>thumma</i>		then, next, afterwards
ربما	<i>rubbama</i>		perhaps, peradventure
غير	<i>ghêr</i>		except, besides
فقط	<i>faḡaṡ</i>		only
قط	<i>ḡaṡ</i>		never
كما	<i>kamâ</i>		as, according to
كلما	<i>kullamâ</i>		always
كم	<i>kam</i>		how much ?
لا	<i>la</i>		not
لما	<i>limâ</i>		why ?
لولا	<i>law la</i>		except for, unless



ما	<i>mâ</i>	not
متى	<i>mata</i>	when
مع	<i>ma'</i>	with
أما	<i>amma</i>	but
أو	<i>aw</i>	or, unless
لكن	<i>lâkin</i>	but
وا	<i>wa</i>	} Oh, alas ! woe !
ويل	<i>wêl</i>	
يا	<i>yâ</i>	O

### Common Phrases.

Good day	<i>nehârak sa'id</i>	نهارك سعيد
Good evening	<i>misâkum bil-khêr</i>	مساكم بالخير
Good night	<i>lêltak sa'idah</i>	ليلتك سعيدة
Good morning	<i>ṣabâḥ al-khêr</i>	صباح الخير
How are you ?	<i>êsh zêyak</i>	ايش زيك
	<i>kêf ḥâlak</i>	كيف حالتك
Praise be to God, I am very well (literally, in all good),	<i>al-ḥamdu lillâh bikull khêr</i>	الحمد لله بكل خير
May your day be happy and blessed, <i>nahârak sa'id wa-</i>		
<i>mubâarak</i>	نهارك سعيد ومبارك	

Please God, you are in good health, *inshâ Allâh takûn fî ghâyat*  
*as-sahat* انشاء الله تكون في غاية الصحة

What is your name? *ismak ê* اسمك اى

How old are you? *kum sanah 'umrak* كم سنه عمرک

Peace be upon you *es-salâm 'alêkum* السلام عليكم

And on you be peace and the blessing of God, *Wa 'alêkum*  
*es-salâm wa-barakât Allâh* وعليكم السلام وبركات الله

I am obliged to you *Ana memnûn lak* انا ممنون لك

Thank you, *Ikattar Allâh khêrak* يكثر الله خيرك, literally,  
 May God increase your goodness.

Good bye *Ma' as-salâmah* مع السلامة

## VOCABULARY.

English word.	Transliteration.	Arabic word.
Above	<i>fôk</i>	فوق
Absent	<i>ghâyib</i>	غائب
Account, bill	<i>hisâb</i>	حساب
Ache	<i>waga'</i>	وجع
Add (to)	<i>zâd</i> (he added)	زاد
Adze	<i>ḡâdûm</i>	قادم
After	<i>ba'd</i>	بعد
Afternoon (late)	<i>'aşr</i>	عصر
Afterwards, then	{ <i>ba'dên</i>	بعدين
	{ <i>thumma</i>	ثم
Africa	<i>Afriḡâ</i>	افريقيا
Agent	<i>wakil</i>	وكيل
Agreeable	<i>latîf</i>	لطيف
Ague, chill	<i>bardîyah</i>	بردية
Air	<i>hawa</i>	هوا
Alcohol	<i>sbirto</i>	سبرتو
Alighted (he)	<i>nazal</i>	نزل

English word.	Transliteration.	Arabic word.
All	<i>kull</i>	كُلّ
Almond	<i>lôzah</i>	لوزة
Also	<i>êzân</i>	ايضا
Always	{ <i>dâïman</i>	دائمين
	{ <i>tamillî</i>	تملى
America	<i>Amêrkâ</i>	اميركا
American	<i>Amêrkânî</i>	اميركانى
Amulet	<i>higâb</i>	حجاب
Anchovy	<i>sanamûrah</i>	سمنوره
And	<i>wa</i>	وَ
Anger	<i>za'al</i>	زعل
Answer	<i>gawâb</i>	جواب
Antiquities	<i>antikât</i>	انتيكات
Apple	<i>tafâhah</i>	تفاحه
Apricot	<i>mishmish</i>	شمش
Apron	<i>futah</i>	فوطه
Arm	<i>dhirâ'</i>	ذراع
Army	<i>gêsh</i>	جيش
Around	<i>hawl</i>	حول
Arrived (he)	<i>waṣab</i>	وصل
Asked (he)	<i>talab</i>	طلب

English word.	Transliteration.	Arabic word.
Ate (he)	<i>akal</i>	أكل
Aunt	'ammah	عمة
Autumn	<i>kharîf</i>	خريف
Bad	<i>rada</i>	ردى
Bad	<i>sharr</i>	شر
Baker	<i>khabbâz</i>	خباز
Banana	<i>môz</i>	موز
Barber	<i>muzayyin</i>	مزين
Barley	<i>sha'îr</i>	شعير
Bat	<i>wiṭwât</i>	وطواط
Bath	<i>ḥammâm</i>	حمام
Beans	<i>fûla</i>	بقولته
Beat (he)	<i>ẓarab</i>	ضرب
Because	<i>lian</i>	لان
Bed	<i>farshah</i>	فرشة
Beer	<i>bîrah</i>	بيرة
Beer	<i>bûza</i>	بوظة
Beetle	<i>khunfisah</i>	خنفسه
Beetroot	<i>bangar</i>	بنجر
Beginning	<i>ibtada</i>	ابتدا

English word.	Transliteration.	Arabic word.
Bell	<i>garas</i>	جرس
Belt	<i>hizâm</i>	حزام
Between	<i>bên</i>	بين
Bicycle	<i>'agala</i>	عجله
Bird	<i>têr</i>	طير
Black	<i>iswid</i>	اسود
Blacking	<i>boyah</i>	بويه
Blessed	<i>mubârak</i>	مبارك
Blind, sightless	<i>a'ma</i>	اعمى
Blue	<i>azraq</i>	ازرق
Boat	<i>sefînah</i>	سفينة
Body	<i>gism</i>	جسم
Boil	<i>salak</i> (he boiled)	سلق
Book	<i>kitâb</i>	كتاب
Bottle	<i>kazâzah</i>	قزازه
Box (tin of preserved food)	<i>'ilbah</i>	علبة
Box	<i>şandûk</i>	صندوق
Bread	<i>'esh</i>	عيش
Bread	<i>khubz</i>	خبز
Break	<i>kasar</i> (he broke)	(used in Syria) كسر

English word.	Transliteration.	Arabic word.
Breakfast	<i>futûr</i>	فطور
Breakfasted (he)	<i>faṭar</i>	فطر
Bride	'arûs	عروس
Bridge	<i>kûbrî</i>	كوبري
Bridle	<i>ligâm</i>	لجام
Bring	<i>hât</i> (he brought)	هات
Bring	<i>gâb</i>	جاب
Broom	<i>miknasah</i>	مكنسه
Brush	<i>fûrshah</i>	فورشة
Buffalo	<i>gamûsa</i>	جاموسه
Bug, gnat	<i>bakka</i>	بقة
Burn	<i>ḥarak</i> (he burned)	حرق
Busy	<i>mashghûl</i>	مشغول
But	<i>lâkin</i>	لكن
Butcher	<i>gazzâr</i>	جزار
Butler	<i>sufragî</i>	سفرجي
Butter	<i>samn</i>	سمن
Butter	<i>zibdah</i>	زبد
Button	<i>zirr</i>	زر
Buy	<i>ishtara</i> (he bought)	اشترى

English word.	Transliteration.	Arabic word.
Cabman	'arbagi	عربجي
Cake	kahkah	كعكة
Calico	bagtah	بغته
Call	nadah (he called)	نده
Camel	gamal	جمال
Cap	ṭarbûsh	طربوش
Carat	kîrât	قيراط
Card	warakah	ورقة
Carpet, rug	basât	بساط
Carpet	siggâda	سجادة
Carriage	'arabîyah	عربيّة
Cartridge	khardtûsha	خرطوشه
Castle	kal'at	قلعة
Cat	kutt	قطّ
Cavalry	khêl	خيل
Chair	kursî	كرسى
Cheap	rikhîş	رخيص
Cheerful, happy	mabsût	مبسوط
Cheese	gabînah	جبينة
Chess	shitrang	شطرنج
Child	walad	اولاد, plur. ولد



English word.	Transliteration.	Arabic word.
Cholera (literally "yellow air")	<i>hawwa asfar</i>	هوا اصفر
Christ	<i>Al-Masîh</i>	المسيح
Church	<i>kanîsa</i>	كنيسة
Cigar	<i>sigarah</i>	سجارة
Clean	<i>naḍif</i>	نظيف
Clever	<i>shâtir</i>	شاطر
Cloak	<i>burnus</i>	برنس
Clothing	<i>libs</i>	لبس
Coal	<i>fahm ḥagar</i>	فحم حاجر
Coat	<i>sitra</i>	ستري
Coffee	<i>ḥahwah</i>	قهوة
Cognac	<i>kunyâk</i>	كدياك
Cold	<i>bârid</i>	بارد
Colour	<i>lawm</i>	لون
Comb	<i>misht</i>	مشط
Come	<i>gâ (he came)</i>	جا
Complete	<i>tamâm</i>	تمام
Contented	<i>mabsût</i>	مبسوط
Cook (noun)	<i>ṭabbâkh</i>	طباخ
Cork	<i>fallîna</i>	فلينة
Corkscrew	<i>barrîmah</i>	بريمة

English word.	Transliteration.	Arabic word.
Cotton	<i>kuṭn</i>	قطن
Cotton articles	<i>ḡumâsh</i>	قماش
Country	<i>bilâd</i>	بلاد
Crab	<i>abu galambo</i>	ابو جلمبو
Cream	<i>kishtah</i>	قشطة
Crocodile	<i>timsâh</i>	تمساح
Cup	<i>fingân</i>	فنجان
Cup	<i>kâs</i>	كاس
Cupboard	<i>dûlâb</i>	دولاب
Date (fruit)	<i>balaha</i>	بلحة
Daughter	<i>bint</i>	بنت
Day	<i>nahâr</i>	نهار
Day	<i>yom</i>	يوم
Dead man	<i>mêt</i>	ميت
Deaf	<i>aṭrash</i>	اطرش
Dear (expensive)	<i>ghâli</i>	غالى
Deep	<i>'amîk</i>	عميق
Delay	<i>mahla</i>	مهلة
Delicious	<i>ladhîdh</i>	لذيذ
Dentist	<i>hakîm sinân</i>	حكيم سنان

English word.	Transliteration.	Arabic word.
Desert	<i>ṣahra</i>	صحرا
Devil	<i>ablīs</i>	ابليس
Diamond	<i>mās</i>	ماس
Diarrhoea	<i>ishâl</i>	اسهال
Dictionary	<i>ḵâmûs</i>	قاموس
Difficult	<i>sa'ab</i>	صعب
Dine	<i>itghadda</i> (he dined)	اتغدى
Dirty	<i>wasikh</i>	وسخ
Dishonest	<i>khâyin</i>	خاين
Do	'amal (he worked)	عمل
Doctor	<i>hakîm</i>	حكيم
Dog	<i>kalb</i> (dog, plur.)	كلاب
Dollar	<i>ryâl</i>	ريال
Donkey	<i>ḥomâr</i> (plur. <i>ḥamir</i> )	حمار
Door	<i>bâb</i>	باب
Door-keeper	<i>bawwâb</i>	بواب
Dozen	<i>dasta</i>	دستة
Dragoman	<i>turgumân</i>	ترجمان
Drink	<i>shurb</i>	شرب
Drunk	<i>sakrân</i>	سكران
Dust	<i>turâb</i>	تراب

English word.	Transliteration.	Arabic word.
Ear	<i>udhn</i>	اذن
Earth	<i>ard</i>	ارض
East	<i>sharq</i>	شرق
Easy	<i>sahl</i>	سهل
Egg	<i>bêdah</i>	بيدة
Egypt	<i>Maṣr</i>	مصر
Elephant	<i>fîl</i>	فيل
Ell	<i>dhira'</i>	ذراع
Embroidery	<i>mikhayyish</i>	منخيش
England	<i>bilâd Al-Ingîlîz</i>	بلاد الانجليز
English	<i>Inklîzî</i>	انكليزي
Englishman	<i>Ingîlîzî</i>	انجليزي
Enough	{ <i>bass</i>	بس
	{ <i>bizyâda</i>	بزياده
Enough	<i>kafâyah</i>	كفاية
Entered	<i>dakhal</i> (he went in)	دخل
Envelope	<i>ẓarf</i>	ظرف
Europe	<i>bilâd al-Afrang</i>	بلاد الافرنج
European	<i>Afrangî</i>	افرنجي
Evening	<i>misa</i>	مساء
Eye	<i>'ên</i>	عين

English word.	Transliteration.	Arabic word.
Falsehood	<i>kidhb</i>	كذب
Far off	<i>min ba'id</i>	من بعيد
Farewell	<i>ma' salâmah</i>	مع السلامة
Farmer	<i>fallah</i>	فلاح
Farrier	<i>bêtâr</i>	بيطار
Father	<i>ab</i>	اب
Father	<i>wâlid</i>	والد
Fell (he)	<i>waka'</i>	وقع
Ferry	<i>ma'addivah</i>	معدية
Fever	<i>himma</i>	حمى
Fig	<i>tina</i>	تينة
Filter	<i>zîr</i>	زير
Fire	<i>nâr</i>	نار
Fish	<i>samakah</i>	سمكة
Flag	<i>bandêrah</i>	بنديرة
Flea	<i>barghût</i>	برشوت
Flower	<i>zahr</i>	زهر
Fly (insect)	<i>dhabâbah</i>	ذبابة
Food	<i>akl</i>	اكل
Food	<i>ṭabîkh</i>	طبخ
Foot	<i>rigl</i>	رجل

English word.	Transliteration.	Arabic word.
Forage	'alîk	عليق
Fork	shûkah	شوكة
Fountain (natural)	'ên	عين
Fountain (artificial)	sibîl	سبيل
Fowl	farkhah	فرخة
Franc	afrank	افرنك
Frenchman	Fransâwî	فرنساوي
Fresh (of meat)	tâza	تازة
Friend	ḥabîb	حبيب
Frightened	khâif	خائف
Fruit	fâkha	فاكهة
Garden	ganênah	جنيئة
Gazelle	ghazâl	غزال
Gift	bakshîsh	بقشيش
Give	adda (he gave)	ادى
Glass (tumbler)	kubbayah	كؤاية
Glove	kaff	كف
Go	râḥ (he went)	راح
Go out	kharag	خرج
God	Allâh	الله

English word.	Transliteration.	Arabic word.
Gold	<i>dhabab</i>	ذهب
Good	<i>ṭayyib</i>	طيب
Goods	<i>mâl</i>	مال
Goose	<i>wizza</i>	وزد
Gown	<i>thûb</i>	ثوب
Gracious	<i>karîm</i>	كريم
Grape	' <i>anb</i>	عنب
Grass	<i>ḥashîsh</i>	حشيش
Great	' <i>azîm</i>	عظيم
Greatness	<i>kibrîya</i>	كبريا
Green	<i>akḥḍar</i>	اخضر
Gunpowder	<i>bârûd</i>	بارود
Hard	<i>gâmid</i>	جامد
Hand	<i>yad</i>	يد
Handkerchief	<i>mandil</i>	مנדيل
Hammer	<i>shâkûsh</i>	شاكوش
Happy	<i>sa'id</i>	سعيد
Haste	<i>ista'agil</i>	استعجل
Hat	<i>burnêtah</i>	برنيطة
Head	<i>râs</i>	راس

English word.	Transliteration.	Arabic word.
Health	<i>ṣiḥḥah</i>	صحة
Hear	<i>simi'</i> (he heard)	سمع
Heart	<i>ḳalb</i>	قلب
Heaven	<i>samâ</i>	سماء
Heavy	<i>thaḳîl</i>	ثقل
Hell	<i>gahannam</i>	جہنم
Here	<i>henâ</i>	هنا
Hold	<i>misik</i> (he held)	مسك
Honey	<i>'asal</i>	عسل
Horse	<i>huṣân</i>	حصان
Hospital	<i>isbitâliyah</i>	سبّاطلية
Hot	<i>ḥâr</i>	حار
Hot	<i>sukhan</i>	سخن
Hotel	<i>lôkandah</i> (Ital. <i>locanda</i> )	لوكدند
Hour	<i>sâ'ah</i>	ساعة
House	<i>bêt</i>	بيت
House	<i>dâr</i>	دار
How ?	<i>azâi</i>	ازاي
How	<i>kêf</i>	كف
How much ?	<i>kam</i>	كم



English word.	Transliteration.	Arabic word.
Hungry	<i>ga'ân</i>	جوعان
Husband	<i>gôz</i>	جوز
Ice	<i>talg</i>	تليج
Ice-cream	<i>dandurma</i>	دندورمة
Indigestion	<i>tukhma</i>	تخمه
Ink	<i>ḥibr</i>	حبر
Inkstand	<i>dawât</i>	دواة
Ill	<i>marîḍ</i>	مرىض
Ill	' <i>ayân</i>	عيان
Influenza	<i>dîng</i>	دنج
Inn	<i>khân</i>	خان
Interpreter	(see Dragoman)	
Inside	<i>guwwah</i>	جووة
Iron	<i>ḥadîd</i>	حديد
Island	<i>gazîrah</i>	جزيرة
Isthmus	<i>barzakh</i>	برزخ
Jam	<i>marabba</i>	مرابي
Jeweller	<i>gawâhirgî</i>	جواهرجى
Judge	<i>kâḍî</i>	قاضى

English word.	Transliteration.	Arabic word.
Key	<i>miftâḥ</i>	مفتاح
Killed (he)	<i>ḡatala</i>	قتل
	<i>mawwata</i>	موت
King	<i>malik</i>	ملك
Kiss	<i>bôsa</i>	بوسه
Kitchen	<i>maḡbakh</i>	مطبخ
Knew (he)	<i>'araf</i>	عرف
Knife	<i>sakkin</i>	سكين
Lad	<i>shâbb</i>	شاب
Lady	<i>sitt</i>	ست
Lake	<i>birkah</i>	بركه
Lamb	<i>kharûf</i>	خروف
Lame	<i>a'rag</i>	اعرج
Lamp	<i>ḡandil</i>	قندیل
Large	<i>kabir</i>	كبير
Last	<i>âkhîr</i>	اخیر
Laundress	<i>ghassâlat</i>	غسالت
Lazy	<i>kislân</i>	كسلان
Lead (of pencil, etc.)	<i>raşâş</i>	رصاص
Learned	<i>'âlim</i>	عالم

English word.	Transliteration.	Arabic word.
Leather	<i>gild</i>	جلد
Leave	<i>taraka</i> (he left)	ترك
Left hand	<i>shamâl</i>	شمال
Leg	<i>sâk</i>	ساق
Lemon	<i>lamûnah</i>	لمونه
Length	<i>tûl</i>	طول
Letter	<i>maktûb</i>	مكتوب
Liar	<i>kadhdhâb</i>	كذاب
Likeness	<i>mithl</i>	مثل
Lily	<i>sûsan</i>	سوسن
Light	<i>nâr</i>	نار
Linen	<i>tîl</i>	تيل
Loaf	<i>raghîf</i>	رخيف
Long	<i>tarwîl</i>	طويل
Luck	<i>bakht</i>	بخت
Lunch	<i>ghada</i>	غدا
Mad	<i>magnûn</i>	مجنون
Magazine	<i>makhzan</i>	مخزن
Man	<i>insân</i>	انسان
Many	<i>kethîr</i>	كثير

English word.	Transliteration.	Arabic word.
Mare	<i>faras</i>	فرس
Market	<i>sûḳ</i>	سوق
Marriage	<i>gawâz</i>	جواز
Match (lucifer)	<i>kibrîṭ</i>	كبريتة
Mattress	<i>farshah</i>	فرشه
Meat	<i>lahm</i>	لحم
Medicine	<i>dawâ</i>	دوا
Melon	<i>batîkhah</i>	بطيخه
Merchant	<i>taggâr</i>	تجار
Milk	<i>laban</i>	لبن
Money changer	<i>ṣarrâf</i>	صراف
Month	<i>shahr</i>	شهر
Moon	<i>ḳamar</i>	قمر
More	<i>kamân</i>	كمان
Morning	<i>ṣabâḥ</i>	صباح
Mother	<i>umm</i>	أم
Mountain	<i>gabal</i>	جبل
Mouth	<i>fum</i>	فم
Mule	<i>baghl</i>	بغل
Nail	<i>mismâr</i>	مسمار

English word.	Transliteration.	Arabic word.
Name	<i>ism</i>	اسم
Near	<i>ḡarīb</i>	قريب
Necessary	<i>lâzim</i>	لازم
Needle	<i>ibrah</i>	ابرة
New	<i>gadid</i>	جديد
News	<i>khabar</i>	خبر
Night	<i>lêl</i>	ليل
North	<i>shamâl</i>	شمال
Not	<i>la</i>	لا
	<i>lam</i>	لم
	<i>lês</i>	ليس
Not yet	<i>lissa</i>	ليسا
Now	<i>alân</i>	الآن
Number	<i>'adad</i>	عدد
Obelisk	<i>misalla</i>	مسلة
Obliged, grateful	<i>mamnûn</i>	ممنون
Officer	<i>ḡâbit</i>	ظابط
Oil	<i>zêt</i>	زيت
Ointment	<i>dahân</i>	دهان
Old	<i>ḡadîm</i>	قديم

English word.	Transliteration.	Arabic word.
Opened (he)	<i>fataḥ</i>	فتح
Orange	<i>burtakânah</i>	برتقانه
Outside	<i>barra</i>	برا
Owl	<i>bûma</i>	بومة
Ox	<i>tûr</i>	ثور
Paper	<i>waraḳ</i>	ورق
Pair	<i>zawg</i>	زوج
Passport	<i>tadhkarah</i>	تذكرة
Pay	<i>dafa' (he paid)</i>	دفع
Pear	<i>kummitra</i>	كمثرى
Pen	<i>ḳalam</i>	قلم
Pencil	<i>ḳalam rasâṣ</i>	قلم رصاص
Pepper	<i>filfil</i>	فلفل
Perfume	<i>'aṭr</i>	عطر
Perhaps	<i>yimkin</i>	يمكن
	<i>rubbama</i>	ربما
Physician	<i>ḥakîm</i>	حكيم
Piastre	<i>ḳirsh</i>	قرش
Pig	<i>khanzîr</i>	خنزير
Pigeon	<i>ḥamâm</i>	حمام

English word.	Transliteration.	Arabic word.
Pillow	<i>makhadda</i>	مخدّد
Pin	<i>dabûs</i>	دبوس
Pincers	<i>malḳaṭ</i>	ملقط
Pipe	<i>shubuk</i>	شبكة
Pistachio	<i>fistuka</i>	فستقه
Pistol	<i>ṭabanga</i>	طباخه
Plate	<i>ṣaḥn</i>	صحن
Pleasant	<i>malîḥ</i>	مليح
Plum	<i>barḳûḳa</i>	برقوقه
Poor	<i>faḳîr</i>	فقير
Poor	<i>meskîn</i>	مسكين
Pork	<i>lahm al-khanzîr</i>	لحم الخنزير
Porter	<i>hammâl</i>	حمال
	<i>shayyâl</i>	شّيال
Postage stamp	<i>warak al-busta</i>	ورق البسته
Post-Office	<i>dîwân al-Bustah</i>	ديوان البوسته
Potato	<i>baṭâṭa</i>	بطاطا
Poultry	<i>firâkh</i>	فراخ
Pound	<i>ratl (plur. artâl)</i>	رطل
Pretty	<i>kawayyis</i>	كويس
Price	<i>thaman</i>	ثمن

English word.	Transliteration.	Arabic word.
Price	<i>si'r</i>	سعر
Priest	<i>kasîs</i>	قسيس
Prison	<i>sign</i>	سجن
Prophet	<i>nabi</i>	نبي
Purse	<i>kîs</i>	كيس
Quickly	<i>sarî'an</i>	سريعا
Quilt	<i>lahâf</i>	لحاف
Radish	<i>figla</i>	فجل
Railway	<i>sikkat hadîd</i>	سكة حديد
Rain	<i>maṭar</i>	مطر
Razor	<i>mûs</i>	موس
Ready	<i>hâṭir</i>	حاضر
Readily	<i>ḥalan</i>	حالا
Red	<i>aḥmar</i>	احمر
Religion	<i>dîn</i>	دين
Remainder	<i>bâḳî</i>	باقى
Rest	<i>râḥah</i>	راحة
Rhubarb	<i>razwind</i>	راوند
Ribbon	<i>sharîṭ</i>	شريط
Rich	<i>ghana</i>	غنى



English word,	Transliteration.	Arabic word.
Ride	<i>rikib</i> (he rode)	ركب
Rifle	<i>bundukiyeh</i>	بندقية
Righteous	<i>ṣâdik</i>	صادق
Right hand	<i>yamîn</i>	يمين
River	<i>nahr</i>	نهر
Road	<i>sikkah</i>	سكة
Road	<i>ṭarîk</i>	طريق
Room	<i>oḍah</i>	اوضة
Rope	<i>ḥabl</i>	حبل
Rose	<i>wardah</i>	وردة
Saddle	<i>sarg</i>	سرج
Sailor	<i>bahrî</i>	بحري
Salt	<i>malḥ</i>	ملح
Saw (he)	<i>nazar</i>	نظر
Say	<i>ḳâl</i> (he said)	قال
Scales	<i>mîzân</i>	ميزان
School	<i>kuttûb</i>	كتوب
School	<i>madrasah</i>	مدرسه
Scissors	<i>maḳaṣṣ</i>	مقص
Scorpion	<i>‘aḳraba</i>	عقرب

English word.	Transliteration.	Arabic word.
Sea	<i>baḥr</i>	بحر
See	<i>shâf</i> (he looked)	شاف
Sent (he)	<i>ba'ath</i>	بعث
Servant	<i>khâdim</i>	خادم
Shave	<i>ḥalak</i> (he shaved)	حلق
Shawl	<i>shâl</i>	شال
Shêkh	<i>shêkh</i>	شيخ
Ship	<i>markib</i>	مركب
Shirt	<i>ḡamîṣ</i>	قميص
Shoe	<i>guzmah</i>	جزمة
Shop	<i>kukân</i>	دكان
Short	<i>ḡaṣîr</i>	قصير
Sick	' <i>ayyân</i>	عيان
Silent (be)	<i>uskut</i>	اسكت
Silk	<i>harîr</i>	حرير
Silver	<i>faddah</i>	فضة
Sister	<i>uhkt</i>	أخت
Smali	<i>ḡaghîr</i>	معير
Smoke	<i>dukhkhân</i>	دخان
Soap	<i>ṣâbûn</i>	صابون
Soldier	' <i>askar</i>	عسكري

English word.	Transliteration.	Arabic word.
Son	<i>ibn</i>	ابن
Soul	<i>nafs</i>	نفس
Soup	<i>shûrba</i>	شوربة
South	<i>gunûb</i>	جنوب
Spirit	<i>rûh</i>	روح
Spoon	<i>mal'aqah</i>	ملعقة
Spring of year	<i>rabi'</i>	ربيع
Star	<i>nagm</i>	نجم
Stick	<i>'asâ</i>	عصا
Stocking	<i>gurâb</i>	جوراب
Stop	<i>istanna</i>	استنا
Straight	<i>dughri</i>	دغري
Street	<i>shârî'</i>	شارع
Strong	<i>qawwa</i>	قوى
Strong	<i>shadîd</i>	شديد
Sugar	<i>sukkar</i>	سكر
Summer	<i>şêf</i>	صيف
Sun	<i>shems</i>	شمس
Sunset	<i>maghrub</i>	مغرب
Supper	<i>'ashâ</i>	عشاء
Sword	<i>sêf</i>	سيف

English word.	Transliteration.	Arabic word.
Table	<i>tarâbêzah</i>	طرابيزة
Tailor	<i>khayyât</i>	خياط
Talked (he)	<i>takallam</i>	تكلم
Tea	<i>shâi</i>	شاي
Temple (ruined)	<i>birbah</i>	برية
Tent	<i>khêmâ</i>	خيما
There	<i>henâk</i>	هناك
Thimble	<i>kistabân</i>	كستبان
Thing	<i>hâgah</i>	حاجه
Thread	<i>khêt</i>	خيطة
Throw	<i>rama</i> (he threw)	رعى
Ticket	<i>tadhkarah</i>	تذكرة
Time (a)	<i>marrah</i> ( <i>marratên</i> , twice)	مرة
Time	<i>wakt</i>	وقت
Tin can	<i>safiḥah</i>	صفيحة
Tired	<i>ta'bân</i>	تعبان
To-day	<i>al-yôm</i>	اليوم
Tomb	<i>ḳabr</i>	قبر
To-morrow	<i>bukra</i>	بكره
Took (he)	<i>akhadh</i>	اخذ
Town	<i>mcdîna</i>	مدينة

English word.	Transliteration.	Arabic word.
Traveller	<i>musâfir</i>	مسافر
Tree	<i>shegerah</i>	شجرة
Trousers	<i>bantalûn</i>	بنطلون
True	<i>ḥaḳīḳ</i>	حقيق
Turkey	<i>ḍik ar-Rûmî</i>	ديك الرومي
Umbrella	<i>shamsîyah</i>	شمسية
Uncle	<i>‘amm</i>	عم
Under	<i>taḥt</i>	تحت
Unoccupied (empty, of a cab)	<i>fâzi</i>	فاضى
Useful	<i>nâfi‘</i>	نافع
Useless	<i>battâl</i>	بطل
Vase	<i>tâsah</i>	طاسة
Village	<i>balad</i>	بلد
Vinegar	<i>khall</i>	خل
Violet (flower)	<i>banafsagah</i>	بنفسجة
Wages	<i>ugra</i>	اجرة
Washed (he)	<i>ghasal</i>	غسل
Watch (timepiece)	<i>sa‘ah</i>	ساعة

English word.	Transliteration.	Arabic word.
Water	<i>mâ</i>	ماء
	<i>muyyah</i>	موية
Water-bottle	<i>ḵulla</i>	قده
Water-carrier	<i>saḵḵâ</i>	سقا
Week	<i>asbû'</i>	اسبوع
Weight	<i>wazn</i>	وزن
Well	<i>bîr</i>	بئر
Went (he)	<i>mashî</i>	مشي
West	<i>'arb</i>	غرب
Wheat	<i>ḵamḥ</i>	قمح
Whip	<i>kurbâg</i>	كرباج
White	<i>abyad</i>	ابيض
Why?	<i>lê</i>	لاى
Wide	<i>wâsi'</i>	واسع
Wind	<i>rîḥ</i>	ريح
Window	<i>shabâk</i>	شباك
Wine	<i>nibî</i>	نبيت
Winter	<i>shita</i>	شتا
Wise	<i>'âḵil</i>	عاقل
Wood	<i>ḥaṭab</i>	حطب
Woman	<i>mar'a</i>	مرآه

English word.	Transliteration.	Arabic word.
Wonderful	' <i>agib</i>	عجيب
Work	' <i>amal</i>	عمل
World	<i>dunya</i>	دنيا
Wool	<i>şuf</i>	صوف
Year	<i>sanah</i>	سنة
Yellow	<i>asfar</i>	اصفر
Yes	<i>aiwah</i>	ايود
	<i>na'am</i>	نعم
Yesterday	<i>ambarih</i>	امبارح
Youth	<i>guda'</i>	جدع

# COOK'S NILE STEAMERS AND DAHABEAHS.

---

## THOS. COOK & SON . . .

have unequalled facilities for Travellers visiting EGYPT. Their Fleet of ELEVEN LARGE PASSENGER STEAMERS consists of the finest vessels on the Nile, specially built, luxuriously appointed throughout, and fitted with every modern convenience.

---

**TOURIST SERVICE.**—These large and handsomely fitted Steel Steamers make Two Sailings per week, one from CAIRO and one from ASSIOUT, the Sailings from CAIRO beginning in November, and from ASSIOUT in January.

**EXPRESS SERVICE.**—The Express Steamers leave CAIRO Twice a Week, the Friday departures commencing in November, and the Monday departures in December.

There is thus a Service of **FOUR COOK'S STEAMERS PER WEEK** ascending the Nile to the **FIRST CATARACT** during the Season—three from CAIRO and one from ASSIOUT—calling at all points of interest on the Nile, in connection with which complete arrangements for sightseeing and excursions are made, enabling Travellers to visit to the best advantage all the famous . . .

## Pyramids, Temples, Tombs, Ruined Cities, &c.

In connection with these services there is also a **Bi-Weekly Service** by First-class Steamer from the First to the Second Cataract, with Through Bookings to Khartoum, The Sudan and Uganda.

**PRIVATE STEAMERS AND DAHABEAHS.**—THOS. COOK & SON have several Small Steamers for charter at moderate rates, specially adapted to the requirements of Families, Private Parties, Sporting Parties, etc., accommodating from eight to sixteen passengers, with competent crews, and thoroughly equipped. Also a large fleet of First-Class Sailing Dehabeahs, the best on the Nile.

---

## TOURS IN PALESTINE AND SYRIA.

**PALESTINE** is but a 30 hours' journey from Cairo and interesting Tours in the Holy Land and Syria may be made by taking steamer to Jaffa, Haifa, or Beyrout, at each of which ports THOS. COOK & SON have their own offices and staff, as well as at Jerusalem.

---

Full Particulars are given in the Illustrated Palestine Pamphlet which together with the Nile Pamphlet may be had on application to—

## THOS. COOK & SON

[Managing Agents for THOS. COOK & SON (EGYPT), LIMITED]

LONDON: Ludgate Circus.

CAIRO: Near Shephard's Hotel.



# INDEX.



A.	PAGE		PAGE
Āāḥ-ḥetep, Queen	186, 195, 225, 649	Abkeh, or Amkeh ... ..	729
Āāḥmes, Queen ... ..	226	Ablutions ... ..	334
Āāḥmes ... ..	691	Aboccis ... ..	729
Tomb of ... ..	585, 691	Abolition of Bridge Tolls ...	278
Āāḥmes, son of Pen-nekheb,		Absence of Fossils ... ..	49
Tomb of ... ..	692	Abû al-Akhdar ... ..	418
Āāḥmes I (Amasis) ... ..	195, 225, 395, 691	Abû Bakr ... ..	245, 330
Āāḥ-mes-sa-pa-âri ... ..	195, 225	Abû Bakr Mazhar, Mosque of	458
Āa-qenen-Râ ... ..	194	Abû Dhahab ... ..	255
Aaron ... ..	540	Abû Dîs ... ..	765
Āb ... ..	115	Abû Fâtma ... ..	754
Āba, Tomb of ... ..	710	Abû Ġirgah ... ..	577
Ab-ââ ... ..	223	Abû Ḥaggâg ... ..	601, 610
Abacus 177, 179, 180, 181		Abû Ḥamed ... ..	268, 750, 763
Abâbda Tribe ... ..	292	Abû Ḥammâd ... ..	418
'Abâi ... ..	795	Abû Harâz ... ..	796
Abba, Island of 262, 269, 348, 800		Abû Ḥonnês (Father John), Coptic Convent of ... ..	582
Abbâ Benus ... ..	62	Abû Karar ... ..	810
'Abbâs Bridge ... ..	280	Abû Kuka ... ..	805
'Abbâs II, Hilmy ... ..	260, 267	Abû Kussî ... ..	756
"Abbâs" Steamer wrecked	348	Abuķîr Bay ... ..	255, 256, 392
'Abbâsid Khalifas, The ... ..	246	Abuķîr, Lake ... ..	52, 394
'Abbâsiyeh Quarter of Cairo	466	Abuķîr, Village of ... ..	392
'Abbâs Pâsha ... ..	90, 257	Abû Klea ... ..	264
'Abd-Allah (Father of the Prophet) ... ..	326	Battle of ... ..	264, 265
'Abd al-'Aziz ... ..	254	Abû Kru (Gubat) .. ..	264
'Abd-Allâh (Khalifa) 246, 266, 268		Abû l-'Asâkir ... ..	247
'Abdallâh ibn Sa'ad ... ..	246	Abû l-Ḥasan 'Ali ... ..	248
'Abd-Allah wad Sûd ... ..	781	Abû l-Ķâsim ... ..	248
'Abd al-Melik ... ..	246	Abû l-Misk Kâfûr ... ..	248
Abdîn Palace ... ..	260	Abû Mûsâ Hârûn ... ..	247
Abercromby, Sir Ralph 256, 391, 392		Abû Roâsh (Pyramid of) ...	488
		Abû Sar al-Ķibli ... ..	815
		Abû Sargah, Church of ... ..	468
		Abû's Sêfên, Dêr of ... ..	468
		Abû Sallim ... ..	765
		Abuşîr, Pyramid of ... ..	220, 488
		Rock of ... ..	734

	PAGE		PAGE
Abû Simbel	<b>2, 49, 228, 729-</b>	Akâsha	<b>267, 753</b>
Temple of	<b>179, 729, 732</b>	Aker ...	<b>125</b>
Abû Suwêr ...	<b>415</b>	Åkerblad ...	<b>135</b>
Abû Tig ...	<b>587</b>	Akhæmenes, Death of	<b>234</b>
Abû Tisht ...	<b>595</b>	Akhmîm ...	<b>429, 588</b>
Abû Zêd ...	<b>800</b>	Necropolis of ...	<b>589</b>
Abû Zenâ, Legend of	<b>534</b>	Akka (Acre) ...	<b>252</b>
Abû Zeyd, Story of ...	<b>323</b>	Aksunkur, Mosque of	<b>297, 303</b>
Abydos	<b>60, 106, 118, 216,</b>	Âku, Tomb of ...	<b>708</b>
<b>228, 229, 580, 590, 591,</b>	<b>594, 622, 690</b>	Al-Abadiyah ...	<b>765</b>
Excavations at ...	<b>594</b>	Al-Âdid ...	<b>250, 251</b>
Necropolis of ...	<b>590, 594</b>	Al-Âdil II ...	<b>251</b>
Tablet of ...	<b>492, 594</b>	Al-Âdil Ketburghâ ...	<b>253</b>
Abyssinia	<b>282, 292, 327, 328,</b>	Al-Âdil Selâmish ...	<b>252</b>
<b>769</b>	<b>55</b>	Al-Âdil Sêyf-ed-dîn ...	<b>251</b>
Acacia ...	<b>624</b>	Al-Amin ...	<b>246</b>
Achoris ...	<b>710</b>	Al-Âmir ...	<b>250</b>
Achwa River ...	<b>507</b>	Al-Arîsh ...	<b>45, 255</b>
Acre ...	<b>257</b>	Al-Ashraf Bars Bey, Mosque	<b>304</b>
Siege of ...	<b>515</b>	of ...	<b>304</b>
Ad-Daila, Oasis of ...	<b>742, 770</b>	Al-Ashraf Inâl, Mosque of ...	<b>304</b>
Ad-Dâmar ...	<b>689</b>	Al-‘Arîsh, Treaty of ...	<b>255</b>
Ad-Dêr, Cemetery at ...	<b>799</b>	Al-Ashraf Khalîl ...	<b>252</b>
Ad-Duêm ...	<b>318</b>	Al-Ashraf Kûgûk ...	<b>253</b>
Aden ...	<b>297, 303</b>	Al-Ashraf Mûsâ ...	<b>251</b>
Adh-Dhâhir, Mosque of	<b>267</b>	Al-Ashraf Sha’bân ...	<b>253</b>
Adowa, Italians defeated at	<b>291, 341</b>	Al-Ashraf Tûmân-Bey ...	<b>254</b>
Adultery (punishment)	<b>570</b>	Alâtî (male singer) ...	<b>321</b>
‘Adwa ...	<b>71</b>	Al-‘Ayât ...	<b>569</b>
Aegyptus ...	<b>798</b>	Al-‘Ayûn ...	<b>517</b>
Agam Deldî ...	<b>74</b>	Al-Azhar, Mosque of	<b>248, 297,</b>
Agricultural Bank ...	<b>104, 159, 218</b>	<b>303, 310, 449, 450</b>	<b>248, 249</b>
Agriculture ...	<b>240</b>	Al-‘Azîz ...	<b>251</b>
Æmilîus Rectus ...	<b>240, 623, 725</b>	Al-‘Azîz ‘Othmân ...	<b>254</b>
Ælius Gallus ...	<b>219</b>	Al-Azîz Yûsuf ...	<b>519</b>
Âha ...	<b>254</b>	Al-Bagwat Christian Necro-	<b>590</b>
Aḥmad ...	<b>270</b>	polis ...	<b>798</b>
Aḥmad Bey ...	<b>247, 296</b>	Al-Balyanâ ...	<b>583</b>
Aḥmad ibn Tûlûn ...	<b>431</b>	Al-Barriab ...	<b>791</b>
Aḥmad Kamal Bey ...	<b>358</b>	Al-Barsha ...	<b>78, 79, 810</b>
Aḥmadiyah Dervishes	<b>576</b>	“Al-Buk‘ah” ...	<b>812</b>
Ahnâs ...	<b>227</b>	Albert N-yanza, or Lake	<b>539</b>
‘Ain Umm Dabâbîb (Abbâs	<b>517</b>	Albert ...	<b>78, 79, 810</b>
Oasis) ...	<b>247</b>	Albert Edward, Lake ...	<b>812</b>
Ai ...	<b>585, 669</b>	Al-Buwêb ...	<b>318</b>
Ai, Tomb of ...	<b>39, 94</b>	Alcohol, amount made in-	<b>756</b>
Air, dryness of ...	<b>95, 96</b>	creasing ...	<b>595</b>
Aird, J. & Co. ...	<b>280</b>	Al-Dabbah (Debbeh) ...	<b>250, 254</b>
Akaba ...	<b>508</b>	Al-Ḍab‘ek ...	<b>318</b>
‘Aḳabet al-Kabîr ...	<b>508</b>	Aleppo ...	<b>756</b>

	PAGE		PAGE
Alexander ...	136, 139, 380	Al-Gôz ... ..	781
Alexander the Great	205, 236,	Al-Hâdî ... ..	246
Shrine of ... ..	237, 380, 509	Al-Hafîr ... ..	754
Alexander II... ..	612	Al-Hâfiz ... ..	250
Alexander IV ... ..	237, 615	Al-Hâkim ... ..	249
Alexandria	2, 40, 51, 67, 237,	Mosque of	297, 303, 458
239, 240, 255, 256, 280,		Alhambra ... ..	303
379-390		Al-Hîra ... ..	325
Alexandria, Battle of ...	256	Al-Hôsh ... ..	696
Alexander, Bishop of ...	243	'Alî ... ..	246
Bombardment of ... ..	261	Alîâb ... ..	771
Cæsarion ... ..	239, 384	Alî Bey ... ..	255
Cæsarion Library ... ..	383	Al-Kâ'a, Plain of ... ..	542
Canopic Gate ... ..	385	Al-Kâb ... ..	429, 690
Capture of ... ..	239	Al-Kâhira (Cairo) ... ..	248
Catacombs ... ..	384, 385	Al-Kâmil Muḥammad ... ..	251
Cleopatra's Needles ... ..	390	Al-Kâmil Sha'bán ... ..	253
Climate of ... ..	40	Al-Kanṭara ... ..	409
Foreign Business Houses		Al-Kaṭâi ... ..	247
in ... ..	294	Al-Khârga, Oasis of... ..	54, 516
Foundation of ... ..	237, 380	Al-Khaṭṭâra ... ..	700
Gymnasium ... ..	384	Al-Kur'an, <i>see</i> Kuran.	
Heptastadium ... ..	382	Al-Kusîyah ... ..	585
Hippodrome ... ..	384	Almah (female singer) ... ..	321
Hotels at ... ..	379	Al-Mahâmîd ... ..	689
Jewish population destroyed		Al-Mahdî ... ..	246
241		Al-Maḥauḳas (Cyrus) ... ..	245
Museum and Library ... ..	380	Al-Ma'mûn ... ..	246
Museum of Græco Roman		Al-Mandara ... ..	570
Antiquities ... ..	390	Al-Mandîd ... ..	504
Pharos or Lighthouse ... ..	382	Al-Manşûr ... ..	246
Panæum... ..	384	Al-Manşûr Abû Bakr ... ..	253
Pompey's Pillar	242, 383,	Al-Manşûr 'Alî ... ..	253
385		Al-Manşûr 'Alî ibn Aybek ... ..	252
Serapeum ... ..	383	Al-Manşûr Kalâ'un ... ..	252
Sôma ... ..	384	Al-Manşûr Lâġîn ... ..	253
Theatre ... ..	384	Al-Manşûr Muḥammad	251, 253
Trade ... ..	390	Al-Mâridâny ... ..	297, 303
Alexandria to Cairo... ..	394-399	Al-Markha ... ..	535
Alexandrian Library	237, 238,	Al-Maşlûb ... ..	570
380, 381		Al-Medawwa ... ..	537
Destruction of ... ..	383	Al-Mehâir ... ..	534
Al-Fâiz ... ..	250	Al-Meḥarret ... ..	536
Al-Fâsher ... ..	743	Al-Menshâh ... ..	589
Al-Ferdân ... ..	409	Almohades ... ..	347
Al-Fuṣṭât (Cairo) ... ..	246, 421,	Al-Mo'taşîm ... ..	246
424		Al-Mo'tezz ... ..	247
Al-Gazîra ... ..	700	Alms-giving ... ..	338
Al-Ghûri, Mosque of ... ..	458	Al-Mu'ayyad ... ..	254
Tomb of ... ..	463	Mosque of	298, 300, 301,
Al-Gisr ... ..	409	304, 311, 458, 459	

	PAGE		PAGE
Al-Mu'ayyad Ahmad ...	254	Âmen-em-hât IV	192, 223, 529
Al-Mu'azzam Tûrânshâh ...	251	Âmen-ĥetep, <i>see</i> Amenophis.	
Al-Mu'izz ...	248, 292	Âmen-meri-en-Ĥeru-em-ĥeb	197
Al-Mu'izz Aybek ...	252	Âmen-meri Piânkhi ...	202
Al-Munta'in ...	247	Âmen-meses ...	198, 229, 674
Al-Muntašîr ...	247	Tomb of...	674
Al-Musta'in ...	254	Amenophis I (Âmen-ĥetep)	195, 225, 615, 691, 692
Al-Mušta'îlî ...	250	Amenophis II	196, 226, 229, 314, 614, 617, 665, 669
Al-Mutawekkil ...	247	Slays Seven Chieftains	225
Al-Muzaffar Bêbars II ...	253	Tomb of ...	665
Al-Mûzaffar Hâggî ...	253	Amenophis III	178, 196, 226, 229, 438, 555, 561, 611, 612, 613, 614, 666, 690
Al-Mûzaffar Kûţuz ...	252	Amenophis III, Birth of ...	612
Al-'Obêd ...	263, 269, 742	Colossi of ...	241
Alphabet ...	137	Court of ...	611
Al-Urdî, or New Donkôla ...	755	Tomb of ...	668
Al-Walîd I ...	246	Amenophis IV	111, 184, 197, 227, 228, 584, 633
Al-Walîd II ...	246	Âmen-Râ	55, 109, 117, 126
Al-Wardân (Beni Salâlma) ...	510	Âmenruţ (Amyrtæus)	203, 235
Al-Wasta ...	570	Âmentet ...	114, 663
Al-Wâthîq ...	247	American Mission ...	803
Al-Watîyah, Pass of... ..	552	American Mission Hospital	398
'Amâda ...	729	American Mission Schools	366, 586, 602
Amadî ...	271	Âmina (mother of the Prophet) ...	326
Amalarick ...	250, 251	Ammon ...	46
Amârah, Temple of ...	753	'Amr ...	245, 282
"Amasis" Steamer ...	30	Mosque of	296, 297, 303, 315, 447, 448, 472
Amâsis I ...	195, 225, 233, 395, 691	'Amr ibn al-'Âšî	245, 382, 384, 421
Amâsis II	188, 204, 233, 495	Âmset ...	117, 126
Amba Shenûdah ...	587	Âmsu ...	117, 126, 588
Ambukôl ...	753	Âmsu (or Min)-nekht, Tomb of	654
Ambukûl Wells Station ...	748	Amulets ...	114, 434, 435
Ameilhon ...	135	Ânkh ...	435
Amélineau, Professor	595, 690	Buckle, The ...	434
Âmen	111, 114, 117, 125, 165, 171, 172, 175, 225, 227, 229, 474, 509, 614, 619, 663	Collar, The ...	435
Âmen, Temple of ...	172, 614	Fingers, The ...	435
Âmenârţās, Queen, Temple of	627	Frog, The ...	435
Âmen-em-âpt ...	230	Heart, The ...	435
Âmen-em-ĥeb, Tomb of ...	658	Menât, The ...	435
Âmen-em-hât I ...	192, 222, 579, 729	Nefer, The ...	435
Tomb of... ..	580	Neha, The ...	435
Âmen-em-hât II ...	192, 222, 503, 583	Papyrus Sceptre, The...	435
Statue of ...	503		
Âmen-em-hât III	89, 192, 223, 499, 529, 572, 752		
Statue of ...	572		

	PAGE		PAGE
Amulets ( <i>cont'd.</i> )—		Antiochus the Great, Defeat	
Pillow, The ... ..	435	of ... ..	238
Sma, The ... ..	435	Antiochus III ... ..	238
Serpent's Head ... ..	435	Antiochus IV ... ..	238
Stairs, The ... ..	435	Antiquities ... ..	20, 429-435
Tet, The ... ..	435	Genuineness of... ..	465
Utchat, The ... ..	435	Antoninus ... ..	412, 532, 624
Vulture, The ... ..	435	Antoninus Augustus Pius	214, 241
Amu-netcheh, Tomb of ... ..	656	Antoninus (Caracalla)	215, 381
Amusements ... ..	317	Antony ... ..	239, 381
Ān ... ..	191	Āntuf ... ..	164
Anāb ... ..	223	Anubis ... ..	108, 113, 118, 125, 521
Anastasius ... ..	244, 245	Ape, dog-headed ... ..	125
Anatomy ... ..	157	Ape-men (Street Performers)	322
Anba Bishāi, Monastery of	510	Āpepā ... ..	194, 224
Ancestors, Tablet of ... ..	615	Aperiu identified with the	
Andrews, Dr. ... ..	64	Hebrews ... ..	817
Anglo-Egyptian Condominium	741	Apes, Tomb of the ... ..	669
Anglo-French Agreement	276, 368	Apis Bull ... ..	118, 119, 125, 219, 234, 241, 494, 495
Ān-Heru ... ..	118	Temple of ... ..	241
Ani ... ..	117, 696	Aphorisms ... ..	165
Papyrus of ... ..	146-156	Aphroditopolis ... ..	570
Animals ... ..	55, 61, 62, 65, 66	Apostacy (punishment) ... ..	341
Ānit ... ..	117, 126	Apricots ... ..	55
Ānkh, The ... ..	435	Apries, <i>see</i> Uah-āb-Rā.	
An-Nāṣir Aḥmad ... ..	253	Āpt ... ..	118
An-Nāṣir Ḥasan ... ..	253	Āpti ... ..	602
An-Nāṣir (in the Citadel),		Āpu... ..	589
Mosque of ... ..	303, 460	Āp-uat ... ..	118, 125
An-Nāṣir Muḥammad	252, 253, 254	Aquarium, The, at Gazīra ... ..	446
Kurān of ... ..	316	Arab Art, Museum of	444, 445
Mosque of ... ..	297	Arab Songs ... ..	321
Annihilation of Christian		Arabi Pāsha (Aḥmad Arabi)	
Army ... ..	252	260, 261, 262, 361, 417, 418	
Ānnu (Heliopolis) ... ..	220	Arabia ... ..	325, 347
Ānnu qemāt ... ..	687	“Arabia,” The ... ..	29
Anopheles Mosquito ... ..	410	Arabic Cemeteries ... ..	712
Ānpu ... ..	117, 126	Arabic Language ... ..	2, 711
Ānqet ... ..	118, 126	Alphabet and Grammar	818-830
Antaeopolis ... ..	587	English Vocabulary	831-859
Āntef, Āntef-āa ... ..	224	Arabs, Historical Sketch of	
Ānthāt ... ..	117, 126	325-368	
Anthropomorphists ... ..	382	Character of ... ..	326
Ānti Perfume ... ..	817	Descent of ... ..	325
Antinoë ... ..	582	Embrace Christianity ... ..	325
Antinoopolis ... ..	241		
Antinous ... ..	241, 582		

	PAGE		PAGE
Arabs, Historical Sketch of ( <i>contd.</i> )—		Åset (wife of Thothmes II)...	226
Pre-Muhammadan belief		Asfûn al-Mata'na (Asphynis)	687
of ... ..	326	Ashraf ... ..	262
Revolt of ... ..	330	Tomb of ... ..	463
Sacrifices ... ..	552	Ashmant ... ..	576
Semitic Origin ... ..	325	Ash-Shafi'i, Mosque of ... ..	303
Arabs, The Sinai ... ..	527	Ashur-bani-pal	231, 232, 491
Arcadius ... ..	244	Asna, or Esneh ... ..	688
Archaic Period, Sketch of		Asp ... ..	239
164-187, 216-219		Asphynis ... ..	688
Archangels, the Four ... ..	332	Ass ... ..	61
Architecture ... ..	167	Åssâ ... ..	191, 816
Ardeb ... ..	7	As-saffâh ... ..	246
Argin ... ..	266	Aş-Sa'îd Baraka Khân ... ..	252
Argûl (double reed pipe) ... ..	322	Aş-Şâlahiya ... ..	418, 504
Arķô, Island of	262, 754, 755	Aş-Şâlih Ayyûb ... ..	251
Åri-ĥes-nefer, Temple of ... ..	719	Aş-Şâlih Haggî ... ..	253
Arithmetic ... ..	160	Assassination of the Mamlûks	256
Arius (Theologian) ... ..	243, 382	Aş-Şâlih Ismâ'il ... ..	253
Armant ... ..	588, 687	Aş-Şâlih, Mosque of	297, 303
Armenians ... ..	293	As-Şâlih Muĥammad ... ..	254
Armoji ... ..	808	Aş-Şâlih Şâlih ... ..	253
Army, Cost of ... ..	367	Aş-Şufra ... ..	784
Condition of, Improved	361	As-sur, Pyramids of... ..	771
Ar-Râha ... ..	530, 540	Åst ... ..	118, 127, 661
Ar-Rashîd ... ..	246	Åstes ... ..	118
Arrol and Co. ... ..	280	Astronomy ... ..	159
Arsinoë	136, 206, 237, 505, 571	Asua River ... ..	808
Arsinoë, City... ..	237, 571	Aswân	2, 43, 44, 71, 79, 81, 83, 95, 217, 429, 579, 687 703
Arsinoë I ... ..	237	Aswân Dam ... ..	82, 89, 94, 95, 97, 98, 99, 100, 271, 274, 277, 361, 569, 714, 718
Arsinoë II ... ..	237	Asyût	72, 73, 84, 89, 92, 94, 221, 271, 274, 429, 516, 586
Arsinoë III ... ..	207, 238	Barrage	92, 99, 271, 274, 277, 361, 587
Arsu ... ..	229	Pottery made at ... ..	315
Art ... ..	312-316	Training College ... ..	586
Artabazos ... ..	237	Atbara ... ..	80, 83
Artacama ... ..	237	Atbara, Battle of	268, 740, 769
Artaxerxes I ... ..	205, 234	Junction ... ..	767
Artaxerxes II ... ..	235	River ... ..	736, 768, 769
Artaxerxes III ... ..	235	Åtcha-Khar-Åmen ... ..	723
Artemis ... ..	579	Åtemu ... ..	118, 127
Articles, Miscellaneous, re-		Aten, Sun-god ... ..	111, 227
quired by Traveller ... ..	20	Hymns to ... ..	585
Artists ... ..	21	Shrine destroyed by Ĥeru-	
Ancient Egyptian ... ..	184	em-ĥeb ... ..	228
<i>Art of the Saracens</i> ... ..	303, 308		
Åsar ... ..	118, 126, 127		
Åsar-Ĥâp ... ..	118, 127		
Asasîf, Necropolis of ... ..	650		
Ascetic Dervishes ... ..	357		

	PAGE		PAGE
Âteth ... ..	190	Bağr al-Azrak ... ..	79
Atfih ... ..	570	Bağr al-Gebel ... ..	78, 277, 805
Âtf-neter-Âi-neter-ḥeq-Uast	197	Bağr al-Ghazâl ... ..	52, 66, 78, 82, 270, 349, 742
Athanasius (Theologian)	243, 382	Bağr al-Zaraf ... ..	804
Athribis ... ..	399, 588	Bağrite Mamlûks, The	252, 462
Atmu ... ..	108, 110	Bahariya, Oasis of ... ..	54, 72, 513
Atsîz ... ..	250	Bağr-Yûsuf ... ..	571, 572, 576
Attack on British Officers ...	281	Bai, Tomb of ... ..	679
At-Teb ... ..	263	Bakenrenf (Bocchoris)	202, 231
Aurelian ... ..	242	Baker Pâshâ defeated ... ..	263
Aurelius Antoninus ... ..	214	Baker, Sir Benjamin ... ..	94
Âusâr 146, 147, 148, 151, 154		Sir Samuel ... ..	77, 739, 768, 811
Austrian Roman Catholic		Bağkârâ Tribe ... ..	350
Mission ... ..	802, 805	Bağshîsh 3, 24-26, 361, 465,	525
Avaris (Chief City of the		Balâḥ, Lake... ..	409
Hyksos) ... ..	224, 225, 575	Baldwin, King of Jerusalem	250
Aven ... ..	220	Balfour, Dr. A. ... ..	789
Avenue of Sphinxes ... ..	494, 613	Ball, Mr. John ... ..	516, 519
Avidius Cassius ... ..	241	Ballâs ... ..	690
Avillius Flaccus ... ..	240	Bâ-haga ... ..	781
Ayûn Mûsâ (Wells of Moses)	532	Bananas ... ..	55
Ayyûb ... ..	251	Bank of Egypt ... ..	270
Ayyûbid Khalîfas, The ... ..	251	Bankes, Mr. ... ..	136
Az-Zâfir ... ..	250	Baptism ... ..	287
Az-Zâhir Barkûk ... ..	254	Baqet ... ..	71, 581
Az-Zâhir Rukn ad-dîn Bêbars	252	Baqet III, Tomb of... ..	582
		Bâr ... ..	118
		Barâbara ... ..	766
		Baradæus, Jacob ... ..	286
		Baralûm ... ..	508
		Baramus, Monastery of ... ..	511
		Bargains ... ..	464
		Bar Hebræus ... ..	384
		Barking Dervishes ... ..	360
		Barkûk ... ..	253
		Barkuk, Mosque of ... ..	297, 303, 310, 312, 457
		Tomb of ... ..	463
		Barkûk (in the Cemetery)	
		Mosque of... ..	303
		Barillet, M. ... ..	466
		Barley ... ..	56
		Barrages ... ..	81, 89, 90, 91, 92, 274, 361, 399
		Barracks, Ancient ... ..	183
		Bars Bey ... ..	254
		Tomb of ... ..	463
		Barsanti, M. ... ..	695, 700

## B.

Ba ... ..	115
Baal ... ..	118
Baba ... ..	118
Bâb Al-Futûh ... ..	423
Bâb al-Mandib ... ..	103
Bâb An-Naşr ... ..	423
Bablûn, Dêr of ... ..	470
Babylonia ... ..	103, 233
Bâb Zuwêla ... ..	423
Bacchias ... ..	574
Badâwin ... ..	292, 424, 527
Badr ad-Din... ..	315
Badr, Battle of ... ..	328
Badrashên ... ..	569
Bagarâwiyah ... ..	771
Baggage Insurance ... ..	23
Baghdad 224, 247, 251, 313	
Bagnold, Col. A. ... ..	491
Bagrâwiyah ... ..	771, 773
Bağerah ... ..	72, 395
Bağr al-Abyad ... ..	80
Bağr al-Aşfar ... ..	803

	PAGE		PAGE
Bas-reliefs ... ..	183	Bêt-al-Walî ... ..	179, 724
Basilianus ... ..	242	Temple of ... ..	724
Basin Irrigation ... ..	84	Bêt Khallâf ... ..	220
Bast ... ..	119, 125	Beybars II, Mosque of ... ..	303
Festivals of ... ..	419	Bibân al-Mulûk ... ..	661
Bat ... ..	63	Bibah ... ..	576
Bath (Hammâm) ... ..	320	Biggah ... ..	714
Bathing ... ..	21, 320	Bihamû ... ..	570, 572
Baṭn al-Ḥagar ... ..	80, 752	Bilbês... ..	245, 250, 251
Bazaars ... ..	463-466	Binding, Arabic ... ..	316
Beadnell, Dr. ... ..	514, 515	Biography ... ..	165
Beam, Dr. ... ..	789	Birak ... ..	52
Beans ... ..	56	Bîr Ambar ... ..	816
Bedden Island and Rapids ... ..	808	Bird Mountain ... ..	577
Bedrashên ... ..	489, 491, 569	Birds ... ..	63
Bedstead of Iuâu and Thuâu, Head of ... ..	683	Birket-al-Kurûn ... ..	50, 52, 571, 574
Beetle ... ..	64, 125, 157, 436	Bîr Nâga ... ..	784
Behbît al-Ḥajâr ... ..	235, 506	Birth ... ..	121, 350
Behnesa ... ..	571	Birthday of the Prophet ... ..	342
Bêlâl, or Bellal ... ..	763	Birti ... ..	763
Belbês ... ..	418, 564	Bishârîn Tribe ... ..	44, 292
"Bell Mountain," The ... ..	541	Bitter Lakes ... ..	53, 405, 411, 564
Belzoni, M. ... ..	482, 672	Black Art ... ..	164
Belzoni's Chamber ... ..	484	Black Stone, The ... ..	339
Belzoni's Tomb ... ..	670	Blasphemy (punishment) ... ..	341
Benha ... ..	47, 72, 257, 399, 418, 420	Blemmyes, The ... ..	242, 244, 536, 537, 589, 716, 723, 738
Beni-Hasân ... ..	538	Blest, Islands of the... ..	54, 508
Tombs of ... ..	578, 579	Blighnières, M. de ... ..	259
Excavations at ... ..	582	Blind Horus ... ..	119
Beni-Ḥudêr ... ..	576	Blind Men sing the Call to Prayer ... ..	321
Beni-Kurêba, Massacre of, by Muḥammad ... ..	328	Blood-money, System of Taking ... ..	527
Beni-Suwêf ... ..	47, 72, 576	Blue, Mr. John A. C. ... ..	97
Bennu ... ..	127	Blunted Pyramid, The ... ..	497
Berber ... ..	262, 263, 264, 268, 348, 742, 766	Boarding School for Girls (Luxor) ... ..	602
Berenice, City ... ..	237, 241, 598, 695	Bocchoris ... ..	231
Berenice I ... ..	136, 206, 237	Bodies, Burning of ... ..	172
Berenice II ... ..	207, 237	Bohr ... ..	277
Berenice III ... ..	210	Boinet Bey ... ..	73
Berenice Troglodytica ... ..	696	Bolbitine, Site of ... ..	392
Beris ... ..	517	Bonomi, Mr. ... ..	724
Bernard, Colonel ... ..	789	Book of the Dead ... ..	134, 157, 162, 164, 167, 219, 220, 424, 433, 639, 649, 665, 677
Berti ... ..	265	Book of the Gates ... ..	664, 672, 676
Bêrût ... ..	55, 228	Book of the Litanies of Râ ... ..	664, 670, 676
Bes ... ..	119, 127, 683	Book of Medicine ... ..	158
Bêt al-Amâna, The ... ..	791		
Bêt al-Mâl ... ..	791		



	PAGE		PAGE
Book of what is in the Under- world ...	664, 665, 666, 670, 676	Bûrlûs, Lake... ..	52
Boots for Ladies and Gentle- men ...	20	Burning Bush, Chapel of the	546
Bor, or Bohr... ..	78, 806	Bush ... ..	576
Bora ... ..	710	Busiris ... ..	118, 603
Botany ... ..	158	Butler, Dr. 245, 280, 384, 468, 469, 470	469, 470
Botti, Dr. ... ..	385, 389, 390	Buzzard ... ..	63
Bourdaloue, M. ... ..	403	Byzantine Architecture ...	295
Boussard, M. ... ..	135, 393	Byzantines ... ..	315
Boys Circumcised ... ..	350	Byzantine Period ... ..	244, 245
Bramly Bey ... ..	281, 528		
Bricks without Straw ... ..	417	<b>C.</b>	
Bridge Tolls, Abolition of ...	278	Cæsar (Augustus) ... ..	211, 240
British Financial Policy in Egypt ... ..	362	Temple of ... ..	719
British Government purchases Suez Canal Shares ... ..	258	Cæsareum, Church of ... ..	244
British Interference in Egypt	257	Cæsarian Library ... ..	383
British Museum 470, 483, 491, 502, 511, 724		Cæsarion ... ..	239, 384
Monuments in ... ..	220, 224	Cailliaud 509, 514, 515, 761, 763, 765	509, 514, 515, 761, 763, 765
British Rule in Egypt 261-281		Cairo (Al-Fustât, Kâhira) 1, 2, 3, 41, 73, 81, 89, 135, 185, 186, 220, 222, 251, 253, 263, 267, 270, 273, 280, 295- 347, 361, 414, 501, 508, 523, 569	1, 2, 3, 41, 73, 81, 89, 135, 185, 186, 220, 222, 251, 253, 263, 267, 270, 273, 280, 295- 347, 361, 414, 501, 508, 523, 569
Moral Progress under	271, 361	'Abbâsiya Quarter ... ..	466
Brown, Major... ..	91, 223, 572	Aqueduct of ... ..	251
"Bruce's Tomb" ... ..	674	Bazaars of (Sûk) 463-466	463-466
Brugsch, Dr. 136, 219, 431, 503, 506, 516, 518, 564, 641, 713		Citadel of 251, 423, 460	251, 423, 460
Brugsch, Emil, Pasha 431, 502		Climate... ..	41
Bubastis ... ..	111, 119, 230, 402, 419, 420	Coptic Churches 467-471	467-471
Buckle, The ... ..	434	Cost of Living... ..	3
Buffalo ... ..	61	Dervishes of ... ..	357, 360
Buffoons ... ..	322	Egyptian Collection in 431	431
Buildings 175, 182, 302-305		Ezbekiyya Gardens ... ..	467
Buiuuaua ... ..	230	Foundation of ... ..	421
Bûlâk... ..	466, 517	Greek Orthodox Con- vent destroyed by Fire 278	278
Island of ... ..	467	Isma'iliyyeh quarter 465, 467	465, 467
Museum 258, 427, 636		Jewish Synagogue ... ..	469
Printing Press ... ..	257, 467	Khalîg Canal ... ..	466
Bull ... ..	125	Modern quarters of 466, 467	466, 467
Bull, Captain, killed ... ..	281	Mosques of ... ..	303, 304, 447-463
Buller, General ... ..	265	Muhammadian Architec- ture and Art in ... ..	295
Bulrushes ... ..	58	Museum of Egyptian An- tiquities 227, 420-435, 639	227, 420-435, 639
Burges, Major ... ..	270		
Burgite (or Circassian) Mam- lûks, The ... ..	253, 254, 462		
Burhamiyyeh Dervishes ... ..	359		
Burial 291, 352, 353, 438-444			

	PAGE		PAGE
Cairo—'Abbâsiya Quarter		Cat ... ..	62, 125
(contd)—		Catacombs ... ..	384, 385
Museum of Arab Art	291,	Cataract of Semnah ...	751
	444, 445	Cataracts	2, 30, 80, 81, 712, 714, 745, 748, 753, 754, 765, 784
Occupied by the British	261, 361	Cataracts, The Great—	
Occupied by the Turks	254	First ... ..	81, 221, 712
Plans of Houses	304, 305	Second ... ..	80, 704
Population of ...	73, 424	Third ... ..	80, 754
Railway, Cairo-Suez	414-420	Fourth ... ..	80, 268, 763
Stone Gates ... ..	423	Fifth ... ..	80, 765
Synagogue at ... ..	469	Sixth ... ..	80, 784
Tombs of Khalifas	... 462	Cat-Goddess ... ..	119, 579
Tramways ... ..	274, 425	Cavalla ... ..	... 256
Visited by Plague	... 254	Cavan, Earl of ... ..	... 391
Width of Walls ... ..	423	Cave of Moses ... ..	... 550
Zoological Gardens	... 445	Cave of Thaur ... ..	... 245
Cairo-Damietta Railway	... 414	Cavern of Artemis ...	... 579
Calendar, Muḥammadan	... 357	Caviglia and Sloane, Messrs.	491
Caligula ... ..	240	Cecil, Lady William	... 710
Calls to Prayer ... ..	321, 354	Cedar Wood ... ..	... 55
Mr. Lane's rendering of	355	Cemeteries ... ..	44, 712
Cambyses	204, 233, 234, 495, 508, 603, 604	Census ... ..	... 73
Camel ... ..	61	Ceylon, Arabi exiled to	... 262
Camels, obtaining ... ..	540	Chabas ... ..	... 136
Campbell's Tomb ... ..	488	Chair of State from Tomb	... 684
Canaan ... ..	102	Chalcedon, Council of	244, 286
Canal, fresh water ... ..	258, 404	Champollion ... ..	136, 137
Candace ... ..	737	Chanting, Art of ... ..	321
Rebellion of Nubians		Chapel of the Burning Bush	546
under ... ..	240	of the Cow of Hathor	... 648
Canopic Gate (Alexandria)...	385	of Elijah ... ..	549
Jars ... ..	442, 443, 666	of the Virgin ... ..	549
Canopus ... ..	236, 392	on Summit of Jebel Mûsâ	549
Stele of ... ..	237, 432, 504	Chariot from Tomb... ..	685
Capitals ... ..	176-182	Chariot of Thothmes IV	... 668
"Capitulations," The	... 741	Charrington, Lieut., Murder	
Cappadocia, George of	... 243	of ... ..	533
Caracalla ... ..	242	Chenoboscion ... ..	595
Caravan to Mecca ... ..	341, 342	Cheops	190, 220, 479-482
Carob... ..	55	Pyramid of	220, 479-482
Carter, Mr. Bonham	... 789	Sarcophagus of... ..	482
Carter, Mr. Howard	637, 672, 674	Chephren, <i>see</i> Khâ-f-Râ.	
Cartouches ... ..	188-215	Chert, Tools made of	... 661
Significance of ... ..	188	Chicken ... ..	63
Cartridges ... ..	19	Children of Hasân ... ..	578
Cook & Son supply	... 20	Children's Savings Bank	... 279
Cassel, Sir Ernest	... 95, 96, 283	Choga, Lake ... ..	811
Castanets (Sâgât) ... ..	322	Cholera ... ..	90, 273
"Castle of the Candle" ...	421	Christian Era ... ..	369

	PAGE		PAGE
Christianity preached in Egypt		Collar, The ... ..	435
by St. Mark	240, 286, 381	Collinson, Col. ... ..	269
Christians, Edict issued against,		Colonnade ... ..	611
A. D. 193 ... ..	242	Colossi ... ..	241, 623
Persecution of	242, 249,	“Colossus on a Sledge,”	
326, 381, 689		painting of ... ..	583
Torture of ... ..	326	Commission of Enquiry, Re-	
Christ's Thorn Tree... ..	55	report of ... ..	363
Chromis Nilotica ... ..	63	Commission of Liquidation	
Churches ... ..	288, 545	appointed ... ..	258
Church Missionary Society	806	Commodus Antoninus	215, 241
“Church of Manbali” ... ..	796	Comparative Table of Mu-	
Cigarettes ... ..	61	hammadan and Christian	
Cigars, Duty on ... ..	19	Eras ... ..	369-375
Circassians ... ..	253	Conflicts between Greeks and	
Circular Notes ... ..	3	Jews ... ..	240, 241, 244
Circumcision ... ..	350	Connaught, H. R. H., the	
Citadel of Cairo	342, 423, 460,	Duke of ... ..	97
	461	Constantine the Great	243, 381
Civil List accepted by Khedive	366	Constantinople ... ..	243, 245
Civil Time ... ..	19		257, 260, 381
Clarke, Mr. Somers	588, 691,	Constantius ... ..	243
	734	Convent, Greek, destroyed... ..	278
Claudius Tiberius ... ..	212, 240	Convent of the Pulley ... ..	577
Clay quarries ... ..	711	Cook, The late Mr. J. M. ... ..	269
Cleomenes of Naucratis ... ..	380	Beloved by the Natives	270
Cléopatra	136, 208, 238, 402	Death of ... ..	269
Cleopatra (Wife of Philo-		Luxor Hospital founded	
metor I) ... ..	208, 238	by ... ..	270
Cleopatra III ... ..	239	Luxor Improvements in-	
Cleopatra V ... ..	210	augurated by ... ..	600
Cleopatra VII ... ..	210, 239	Transport of Gordon	
Cleopatra's Needles... ..	390	Relief Expedition ... ..	270
Inscription on ... ..	391	Copper ... ..	67
Clerk, Mr. J. ... ..	411	Copper Mines ... ..	220, 529
“Clift in the Rock,” The ... ..	550	Coptic ... ..	134, 285
Clot Bey ... ..	89	Churches, description of	288
Clover ... ..	56	Coptic Church, Baptism of	
Clysma ... ..	412, 413	Christ Commemorated	289
Coal ... ..	67	Decorum in ... ..	289
Coaling ... ..	401	Eucharist in ... ..	289
Codex Aureus ... ..	547	Fasts and Festivals ... ..	289
Sinaiticus ... ..	547	Marriage Ceremonial ... ..	290
Cœlesyria and Palestine lost		Mode of Government ... ..	287
to Egypt ... ..	238	Wealth of ... ..	287
Coffee Drinking prohibited... ..	318	Coptos, City of ... ..	285
Coffee House popular insti-		Copts	242, 285, 286, 598, 599
tution ... ..	318	Baptism of ... ..	287
Coffee (Kahwah) ... ..	318	Character of ... ..	291
Coffin, Major Pine ... ..	281	Confession obligatory ... ..	289
Coffins painted ... ..	163	Doctrines of ... ..	244, 245
Coinage established... ..	234	Prayers of ... ..	288

	PAGE
Cornelius Gallus	240, 718, 719
Corporal punishment necessary	34
Corvée, The...	85, 86, 87, 90
	272, 673, 274
Abolition of	... 362
Cost of mummifying	... 440
of new Canals	... 85
of travelling	... 3, 29, 30
Cotton Crop	... 56, 91, 418
Coupons	... 27, 28
Court of Amenophis III	... 611
Cow	... 110, 125
Creation	... 110
Crete, Excavations in	... 224
Crime	... 167, 341, 747
Statistics of	... 277
Crocodile	... 64, 109, 125
Lake	... 410
Mummies of	... 586
Crocodylopolis	... 571, 687
Cromer, Earl of	27, 63, 68, 69,
	88, 95, 96, 99, 272, 275,
	320, 361, 363, 368, 428,
	527, 588, 618, 695, 747,
	803, 804
Crops	... 56, 362
Crowfoot, Mr. J. W.	... 232
Crows	... 63
Crusaders	250, 251, 252, 507
Crypts	... 548, 598
Crystalline Rocks	... 48
Cubit	... 720
Cufic Characters	... 471, 712
Korân Written in	... 316
Cultivation, area under	... 73
Cuneiform Tablets	... 584
Currency Notes	... 24
Average daily circulation	... 276, 279
Currie, Mr. James	... 789
Curzon, Hon. R.	511, 512, 577
Cusae	... 585
Cush	... 102, 722, 735
Customs	... 19
Cymbals (kâs)	... 322
Cynocephali	... 730
Cynopolis	... 577
Cyprus	... 239, 254
Seti I Claims to be	... 228
Master of	... 228
Cyril (Patriarch of Alexandria)	244, 382

	PAGE
<b>D.</b>	
Dabba	... 268
Dâbûd	... 723
Dafûfa	... 755
Dahabiyyeh	... 2, 29
Dahshûr	... 186, 497
Necropolis at	... 498
Pyramids of	220, 477, 489,
	497, 498
Daira Administration	... 274
Dakhakhîn	... 517
Dakhaliya	... 72
Dâkhla, Oasis of	54, 72, 508,
	515
Daḳka	... 238, 725-727
Temple of	... 238, 725
Dâl	... 753
Dam	... 44, 96-101, 472
Dam of Sâba bursts...	... 325
Damanhûr	... 72, 73, 394
Damascus	247, 296, 297, 313,
	314, 315
Damietta	73, 81, 85, 90, 252,
	254, 278, 501, 506
Cairo-Damietta Railway	414
Taken by Louis IX	252, 506
Dancing	... 320
Dervishes	... 359
Girls (Ghawâzi)	... 322
Daphnæ (Defenna)	... 232, 409
Darâw	... 700
Darâzî (Founder of the	... 249
Druzes)	... 249
Daressy, M. G.	... 431, 631
Darfûr	... 348, 350, 743
Darius (Hystaspes)	... 204, 234
Darius Xerxes (Nothus)	204, 235
Dashna	... 595
Date Palm	... 55
Davis, Mr. T. M.	226, 227,
	229, 637, 638, 662, 667,
	681
Dawson, Sir W.	... 565
Dead, The	... 162, 291
Death	... 350, 352
Debêbet Shêkh Aḥmed	... 552
Decius	... 215, 242, 381, 689
Decoration, the earliest	... 183
Decree of Canopus	... 504
De Guignes	... 135
Deinocrates (architect)	... 380

	PAGE		PAGE
Deleterious Salts ... ..	101	Docks built by Isma'il Pâsha	382
Delta <b>52, 119, 217, 223, 232,</b>	<b>244, 251, 403</b>	Dodecaschoenus ... ..	728
Demotic Writing ... ..	134	Dog ... ..	62
Dêm Zubêr ... ..	271	Dog City ... ..	577
Denderah, Temple of <b>595,</b>	<b>596</b>	Dog River ... ..	228
Dendûr ... ..	725	Dollar ... ..	4
Denshawi ... ..	281	Domitianus ... ..	213, 241, 698
Deposition of Ismâ'il de-		Donkey Rides ... ..	501
manded ... ..	259	Donçola (Dongola) ... ..	244, 246,
Dêr al-Abyad ... ..	587	264, 266, 267, 268, 742	
Dêr al-Ahmar ... ..	588	Old ... ..	756
Dêr al-'Arba'in ... ..	551	Dôseh, Ceremony of <b>343,</b>	<b>358</b>
Dêr al-Baḥarî <b>172, 222, 225,</b>	<b>226, 427, 631, 644, 659,</b>	Dourgnon, M. ... ..	428
<b>672</b>	<b>631</b>	Dragomans ... ..	3, 27
Temple of ... ..	631	Drah Abu'l-Nekka ... ..	649
Dêr al-Bakarah ... ..	577	Dress ... ..	20
Dêr al-Madînat, Temple of	649	of the Fellaḥîn ... ..	284
Der al-Madîna ... ..	659	Drink... ..	21
Dêr al-Nakhleh ... ..	584	Drinking Bottles, Manufac-	
Derby, Lord... ..	258	tory of ... ..	595
Derma ... ..	51	Drinking Shops ... ..	318
Dêr Mawâs ... ..	584	Dromos ... ..	175
De Rougé ... ..	136	Drum (bâz) ... ..	321
Dêrr ... ..	729	Drunkeness (punishment)...	341
Dêr Suryânî ... ..	511	Drury, Lieutenant ... ..	78
Dervishes <b>262, 263, 264, 265,</b>	<b>266, 267, 268, 269, 342,</b>	Drury-Lowe, General <b>418,</b>	<b>424</b>
<b>357-360, 766, 780, 793</b>		Dry Measure ... ..	7
Barking... ..	360	Duff Gordon, Lady ... ..	363
Dancing ... ..	359	Dufli... ..	78, 809
Howling ... ..	360	Dulcimer (kânûn) ... ..	321
Whirling ... ..	359	Dulgo... ..	228, 754
Determinatives <b>140, 144, 145</b>		Dûlêb Hill ... ..	803
Dew ... ..	38, 41	Dûm Palm ... ..	56
Dhul-higgah ... ..	344	Durabûkah ... ..	322
Dhurra ... ..	56	Dûsh ... ..	517
Diarrhœa ... ..	21	Dûwêm ... ..	742
Didius Julianus ... ..	242	Dûwêm ... ..	263
Dikka ... ..	303	Dwarf-god ... ..	119
Dimah, Ruins of ... ..	574	Dwellings <b>182, 183, 302-305</b>	
Dinder River ... ..	66, 798	Dykes ... ..	76
Diocletian <b>242, 380, 689, 723</b>		Dynastic Period, Sketch of	216-236
Statue of ... ..	385	Dynasties ... ..	188-236
Diodorus <b>102, 440, 441, 491,</b>	<b>509, 603, 725</b>	I ... ..	190, 819
Dirghâm ... ..	250, 251	II ... ..	219
Dirham ... ..	7, 8	III ... ..	190, 220
Divorce ... ..	291, 340, 352	IV ... ..	190, 220
Abuse of ... ..	352	V ... ..	191, 220
Statistics of ... ..	274	VI ... ..	191, 221
		VII ... ..	221
		VIII ... ..	221
		IX ... ..	221

	PAGE
Dynasties ( <i>contd.</i> )—	
X ... ..	221
XI ... ..	222
XII ... ..	192, 222
XIII ... ..	193, 223
XIV ... ..	223
XV ... ..	194, 224
XVI ... ..	194, 224
XVII ... ..	194, 195, 224
XVIII 195-197, 225-228	
XIX ... ..	198, 199, 228
XX ... ..	199-200, 229
XXI ... ..	230
XXII ... ..	201-202, 230
XXIII ... ..	231
XXIV ... ..	202, 231
XXV ... ..	203, 231
XXVI 203, 204, 232, 233	
XXVII 204, 205, 234, 235	
XXVIII ... ..	235
XXIX ... ..	235
XXX ... ..	205, 235
XXXII ... ..	205
XXXIII (Ptolemies) 206-215,	
	237-239
Dysentery ... ..	21
<b>E.</b>	
Eagle ... ..	63
Earle, General, Death of ...	265
Ebers Papyrus ... ..	158
Ebers and Poole 304, 305, 306	
Ecclesiasticus ... ..	165
Edfû ... ..	49, 238, 239, 693
Temple of 235, 238, 693,	
	694
Edkû, Lake ... ..	52
Education ... ..	274, 351
Statistics of ... ..	275
Edward, Lake ... ..	78, 79
Eggs, Exportation of 273, 274	
Egypt... ..	2, 379
Egypt, Ancient and Modern	
Divisions ... ..	71-72
Egypt, Area of ... ..	45, 46
Birds ... ..	63
Census of ... ..	73
Character ... ..	32
Climate of ... ..	37
Cultivation of ... ..	73, 85

	PAGE
Egypt, Area of ( <i>contd.</i> )—	
Custom House ... ..	19
Domestic Animals ... ..	61
Education 280, 366, 367,	
	746
European Population ...	293
Geology of ... ..	46
Gods of Ancient 106-113,	
	126-132
Health Resorts... ..	40
Houses of ... ..	304
Insects ... ..	64
Irrigation of ... ..	84
Language and Writing 133	
Minerals ... ..	66
Nomes ... ..	71, 72
Plants ... ..	55
Population ... ..	73
Renting Value of ... ..	61
Reptiles ... ..	64
Routes to ... ..	28
Rulers of ... ..	188-281
Taxation of 61, 259, 362,	
	363, 516, 745
Trade of... ..	69
Trees ... ..	55
Vegetables ... ..	57
Wild Animals ... ..	62
Egyptian Alphabet ... ..	137
Egyptian Debt ... ..	270
Egyptian Exploration Fund 395,	
	419, 528, 582, 636
Egyptian Government, policy	
of ... ..	74
Egyptian and English Money 8	
Egyptian Pound ... ..	5, 9
Egyptian Silver and Nickel	
Coinage ... ..	5-6
Egyptian Year ... ..	159
Egyptians, Ancient 102-105	
Agriculture ... ..	159
Anatomy ... ..	157
Anthropological charac-	
teristics ... ..	102, 282
Artistic Skill of ... ..	185
Astronomy ... ..	159
Botany ... ..	158
Dwellings of ... ..	182, 183
Gods, Forms of 126-132	
Language ... ..	133
Learning of ... ..	157, 187
Literature ... ..	164

	PAGE		PAGE
Egyptians, Ancient ( <i>contd.</i> )—		European Languages ...	366
Mathematics ... ..	160	European Population ...	283
Medicine ... ..	157	Eutyrians ... ..	285
Modern ... ..	31, 32, 282	Eutyches of Constantinople	244
Mummifying of ... ..	438-444	Confession of Faith of...	285
Pre-dynastic ... ..	216	Evangeliarium Theodosianum,	
Religion of ... ..	106-116, 662-664	Description of ... ..	547
Resemblance to Copts ..	285	Evans, Mr. A. J. ... ..	224
Writing ... ..	133	Evans, Sir John ... ..	187
Egyptology, Modern, Science		Evil Eye, Fear of the ...	350
of ... ..	136	Excavations ... ..	389, 395, 619
Elagabalus ... ..	242	Exodus, The... ..	561-565
El-'Arish ... ..	73	Date and Route of ...	563
Elephant ... ..	65	Not mentioned in de-	
Depicted on Ruins of		scriptions or on Monu-	
Nāga ... ..	784	ments ... ..	363
Elephant Hunts ... ..	238	Pharaoh of ... ..	228
Elephant River ... ..	46, 634	Theories concerning ...	563
Elephantine, Island of	43, 81, 220, 221, 232, 705-714	Expedition to Punt ...	631, 634, 636, 650
Elephants Employed in Mili-		Expeditions to obtain Wood	55
tary Service ... ..	238	Expenditure 272-276, 365-366	
El-Kais (Cynopolis)... ..	571	Expense of Visit to Sinai ...	525
Elijah, Chapel of 412, 532, 549		Exports ... ..	69
El-Mu'allaka (Church of the		Express Boat ... ..	30
Virgin) ... ..	469	Ezbek ... ..	304
Elysian Fields ... ..	113	Ezekiel (Prophet) ... ..	418
Embāba, Battle of ... ..	255, 457		
Embāba Bridge ... ..	280, 467	<b>F.</b>	
Emerald Mines ... ..	67	Faience ... ..	187-220
Emesa, Battle of ... ..	257	Fairy Stories ... ..	166
Emin Pasha ... ..	809	Fajao ... ..	812
Emir Yūsuf, Tomb of ... ..	463	Falcons ... ..	63
Empress Eugénie ... ..	473	Fals, Mr. ... ..	280
Enamelling ... ..	187	False Pyramid, The... ..	569
Entomologists ... ..	21	Fāmaka ... ..	269
Envoys sent to Muḥammad	328	Famine ... ..	253
Epiphanes ... ..	135	Fanaticism, Muhammadan	
"Epoch of Ignorance," The	326	294, 396	
Era of the Martyrs ... ..	242	Fant. . . . .	576
Eras ... ..	369, 375	Farāfra, Oasis of ... ..	72, 514
Eratosthenes... ..	238	Farag... ..	254
Erment ... ..	687	Tomb of ... ..	463
Ergamenes ... ..	238	Fares ... ..	29, 30
Esarhaddon ... ..	231, 491	Farms ... ..	182
Eshmūnēn ... ..	60	Farshūt ... ..	516, 595
Esna (Asne), Esneh... ..	48, 516, 688, 689	Fashōda 262, 269, 742, 802	
Etham ... ..	565	Fasting ... ..	338
Ethiopians ... ..	102, 234, 326	Fatigue ... ..	1
Euphrates ... ..	226, 228, 233	Fātihah, The ... ..	351, 354

	PAGE		PAGE
Fâtimid Khalîfas, The	247, 250	Foundations, Depth of	718
Faults in Construction of		Fourth Cataract	80, 268, 763
Buildings ... ..	180	Fowler, Sir J.	91
Fâw Kibli ... ..	595	Fox ... ..	62
Fayyûm, The	37, 50, 72, 569-599, 571	Frangî ... ..	31, 32
Excursions to the	569-599	Fraser, General	256
Neolithic Settlement	570	Fraser, Mr. G. W.	222, 574, 578
Febrifuge, Dr. Warburg's	21	French and Egyptian Money	12
Feddân ... ..	7	French Rule ... ..	255, 256
Fellahîn ... ..	181, 282-284	Fresh Water Canal	258, 404, 418
Dress of ... ..	284	Frog, The ... ..	435
Food ... ..	284	Frogs ... ..	64
Government Loans to		Frontier Commission ap- pointed ... ..	281
... ..	272, 273	Funeral Chamber ... ..	387
Female Musicians ... ..	174	Funerary Chapels ... ..	168
Fenwick, Captain ... ..	267, 753	Fustât	246, 248, 249, 252
Ferguson, Mr. ... ..	296, 297	Future State ... ..	106, 113, 291
Ferķet ... ..	268, 753		
Battle of ... ..	740, 753	<b>G.</b>	
Ferlini, Dr. ... ..	773	Gaalîn Arabs ... ..	780
Feshn... ..	576	Gabriel, Archangel, appears to Muḥammad ... ..	328
Festivals	175, 289, 341, 342	Gaga ... ..	517
Muḥammadan ... ..	341	Gaius (Caligula) ... ..	211, 240
Fever ... ..	21, 410	Gaius Petronius ... ..	240
Fiction ... ..	166	Gakdûl Wells ... ..	264, 757
"Field of Zoan"	53, 409, 502, 564	Gakmak ... ..	254
Fields of Aaru ... ..	113	Galba... ..	240
Fifth Cataract ... ..	80, 765	Gallienus ... ..	242
Figs ... ..	55	Gambling ... ..	320
Financial Policy ... ..	361-568	Attempts to put down... ..	320
Fingers, The... ..	335	Game, Abundance of ... ..	66
Firân, Oasis of ... ..	36	Ganbalât ... ..	254
First Cataract	81, 221, 712	Garden of Kafûr ... ..	247
Fish ... ..	63, 64, 125	Garf Husên ... ..	725
Fitr ... ..	8	Garstang, Mr. J.	220, 579, 582, 689, 727
Fitzmaurice, Mr M. ... ..	97	Garstin, Sir Wm.	77, 94, 95, 98, 99, 277, 278, 431, 618, 665, 718, 797 808
Flax ... ..	57	Gate of Sebek ... ..	697
Flies ... ..	64	"Gate of the Barbers" ... ..	449
Flood Watchmen ... ..	88	Gateway of Hadrian ... ..	719
Flower, Captain ... ..	446	Gawhar ("the Roman")	248, 422
Flute (Nâi) ... ..	321	Gaza ... ..	250
Fola Falls ... ..	78	Gaza Road ... ..	281
Rapids ... ..	808	Gazelle ... ..	62
Foreign Banking and Ex- change, Special Facilities	3	River ... ..	78
Foreign Consuls ... ..	741		
Forga... ..	271		
Fort Berkeley ... ..	807		
Fortress, Roman ... ..	517, 519		
Fossils ... ..	49		



	PAGE		PAGE
Gazira ... ..	742	Glass coin standards ... ..	314
Gazira, The Aquarium at ... ..	446	Glass Lamp Market... ..	315
Gazirat al Malik ... ..	751	Glass-making, Art of ... ..	314
Gebel Abû Fêdah ... ..	585	Gnats... ..	23
Gebel Aḥmar ... ..	49	Goat ... ..	61
Gebel Barkal ... ..	80, 171, 179, 226, 758, 759	Goddesses ... ..	109
Pyramid of ... ..	758	Gods, Abode of the... ..	110
Gebel Dukhkhân ... ..	817	Gods of Ancient Egypt ... ..	106-113
Gebel Dûsh, or Doshe ... ..	753	Gods, List of Principal—	
Gebelên ... ..	49, 106, 687, 801	Åker ... ..	125
Gebel eṭ-Têr... ..	577	Åmen ... ..	111, 114, 117, 125, 165, 171, 172, 225
Coptic Convent on ... ..	577	Åmen-Râ ... ..	55, 109, 117, 126
Gebel Gaddîr ... ..	269, 348	Åmset ... ..	117, 126
Gebel Gârî ... ..	784	Åmsu ... ..	117, 126, 588
Gebel Hammâm Mûsâ ... ..	541	Ån-Ḥeru ... ..	118
Gebel Hârûn... ..	540	Åni, Ånit ... ..	117, 126
Gebel Kadîr .. ..	281	Ånpu ... ..	117, 126
Gebel Kurdu... ..	808	Ånqet ... ..	118, 126
Gebel Silsila ... ..	50	Ånthât ... ..	117, 126
Gebel Surkab or Surgam ... ..	784, 793	Anubis ... ..	108, 113, 118, 125
Gebel Zêt (Oil Mountain) ... ..	67	Åpt ... ..	118
Geese ... ..	63	Åp-uat ... ..	118, 125
Gehenna ... ..	333	Åsâr ... ..	118, 126, 127
Gêli ... ..	784	Åsâr-Ḥiâp ... ..	118, 127
Gentlemen's Dress ... ..	20	Åst ... ..	118, 127
Geologists ... ..	21	Åstes ... ..	118
Geology of Egypt ... ..	46-52	Åtemu ... ..	118, 127
Geometry ... ..	160	Åtmu ... ..	109, 110
George of Cappadocia ... ..	243, 382	Baba ... ..	118
Germanicus, Cæsar ... ..	240	Bâr ... ..	118
Geta ... ..	215	Bast ... ..	119, 125
Gezîreh ... ..	277, 467	Bennu ... ..	127
Ghaba Shambî ... ..	78	Bes ... ..	119, 127
Ghâba Shâmbî ... ..	805	Ḥâpi ... ..	119, 127
Ghârbîya ... ..	72, 396	Ḥâpi (the Nile God) ... ..	119, 127
Ghôrîya, Mosque of... ..	304	Ḥâpi (the Apis Bull) ... ..	119
Giegler Pâsha ... ..	262	Hathor ... ..	125, 128
Gill, Captain, Murder of ... ..	533	Ḥeru ... ..	119, 127
Ginnis ... ..	266, 753	Ḥeru-Khenti-ân-maati... ..	119
Gipsies (Fortune-telling) ... ..	323	Ḥeru-Khuti ... ..	119
Giraffe River ... ..	804	Ḥeru-netch-tef-f ... ..	119
Girga ... ..	72, 84, 590	Ḥeru-p-Kharṭ ... ..	119, 128
Giris' Schools, increased de- mand for ... ..	33	Ḥeru-shefi ... ..	120
Girouard, Lieutenant, R.E. ... ..	748	Ḥeru-ur ... ..	119, 699
Giza ... ..	63, 72, 169, 251, 280, 569	Ḥet-Ḥeru ... ..	120
Dyke ... ..	251, 423		
Palace of ... ..	427		
Pyramids of ... ..	220, 477		

	PAGE
Gods, List of Principal ( <i>contd.</i> )—	
Horus	109, 110, 117, 118, 122, 125, 148, 162, 188, 219
Hu ... ..	120
I-em-ḥetep ... ..	120
Isis	44, 109, 110, 112, 118, 162
Iusāaset ... ..	120
Keṭesh ... ..	128
Khensu ... ..	120, 128,
Khensu-nefer-ḥetep ... ..	120
Kheperā ... ..	108, 110, 120, 125, 128
Khnemu	120, 125, 128
Maāt ... ..	120, 129, 151
Meḥ-urt ... ..	121
Memphis, Triad of ... ..	109
Menḥet ... ..	121, 129
Menthu ... ..	121, 129
Merseḳert ... ..	121
Mert ... ..	129
Meskhenet ... ..	121
Mnevis ... ..	125
Mut	109, 121, 125, 129
Neb-er-tcher ... ..	121
Nebt-ḥet ... ..	121, 129
Nefer-Temu	109, 121, 129
Neḥeb-ka ... ..	122
Nekhebet ... ..	122, 125, 129, 690
Nephtys ... ..	110, 162
Net (Neith)	121, 130, 395
Nu ... ..	122
Nut ... ..	110, 122, 130
Nut-Iḥekau ... ..	132
Osiris (Āsār)	107, 108, 109, 148, 151, 154, 162, 163, 164, 219
Pakhet ... ..	122
Ptaḥ ... ..	109, 122, 130
Ptaḥ-Seker ... ..	122, 130
Ptaḥ-Seker-Āsār ... ..	122
Ptaḥ-Tatenen ... ..	122
Qebḥ-sennuf ... ..	122, 130
Rā	108, 109, 110, 111, 112, 113, 114, 116, 117, 120, 123, 146-156, 221
Rā-Harmachis ... ..	130
Rā-Iherukhuti ... ..	123
Renenet... ..	123, 130

	PAGE
Gods, List of Principal ( <i>contd.</i> )—	
Rennut ... ..	123
Reshpu ... ..	123, 130, 131
Sa ... ..	123
Satet ... ..	123, 131
Seb ... ..	110, 123, 131
Sebek	108, 123, 125, 131, 574, 687, 697
Seker ... ..	123, 125, 131
Sekhet ... ..	109, 124, 131
Sept ... ..	123
Serqet ... ..	109, 124, 131
Seshetat (Sefekh-Abui)	124, 131
Set	110, 124, 131, 224, 651
Shai ... ..	123
Shu ... ..	110, 124
Sutekh ... ..	124
Tanen ... ..	124
Ta-Tenen ... ..	124
Ta-urt ... ..	124, 132
Tefnet ... ..	124
Tefnut ... ..	110
Tehuti ... ..	125, 132, 149
Tem ... ..	108
Temu ... ..	110, 125
Teṭ ... ..	107, 132
Teṭun ... ..	125
Thoth	113, 125, 149, 162
Tuamutef ... ..	124, 132
Uatchit ... ..	125, 132
Un-nefer ... ..	125
Urt-ḥekau ... ..	125
Gold ... ..	66
Gold Mines ... ..	711
Golden Calf, Hill of ... ..	551
Golden Horus ... ..	188
Golénischeff, M. ... ..	696
Gondokoro ... ..	807
Gordon, General Charles G.	263, 265, 348, 740, 747, 785- 788
Memorial Service for ... ..	269
Murder of ... ..	265, 788
Statue of ... ..	790
Gordon, Lady Duff... ..	363
Gordon Memorial College ... ..	789
Gordon Relief Expedition, Transport of ... ..	270
Goshen, Land of	416, 418, 561, 564, 565

	PAGE
Gougi Rapids... ..	808
Government Schools ... ..	324
Graham, General 263, 265, 417	
Grand Bey, M. ... ..	607
Granite Quarries ... ..	712
Grant, Capt. ... ..	77
Grapes ... ..	55
Great Britain, Exports to ... ..	273
Great Festival ... ..	344
Great Pyramid ... ..	220
Great Temple ... ..	698
Grébaut, M. ... ..	429, 430, 607
Greek Mercenaries ... ..	232
Greek Orthodox Convent ... ..	278
Greek Period ... ..	236-239
Grenfell, General Lord 266, 267, 427, 706	
Grenfell, Dr. 574, 575, 577	
Grief, Sign of (Women) ... ..	354
Gubat ... ..	264, 265
Gudayadet al-Hâla ... ..	420
Guest Room ... ..	307
"Guide to the Cairo Museum" ... ..	431
Gum Trade ... ..	800
Gunboats ... ..	754

## H.

Hâa-âb-Râ ... ..	188
Hâdad (King of Axum) ... ..	245
Hadanduwa Tribe ... ..	292
Hadrian ... ..	214, 241
Gateway of ... ..	719
Hadramaut ... ..	325
Hafir ... ..	266, 268
Hagar (or Gebel) Silsila ... ..	697
Hagg or Pilgrimage to Mecca 342	
Haggi Kândil (Tell al-'Amarna) ... ..	584
Hair, Methods of Dressing ... ..	283
Haḡer (Akhôris) ... ..	235
Halfa ... ..	742
Halfâya ... ..	785
Hall, Mr. R. H. 172, 222, 640	
644	
Hall of Columns ... ..	614, 630
of Maât ... ..	113
of Science ... ..	249
Ham ... ..	102

	PAGE
Hamadab ... ..	697
Hamdab Island ... ..	763
Hannek ... ..	754
Hâpi ... ..	119, 126
Hâpi (the Apis Bull) ... ..	119
Hâpi (The Nile God) 119, 127	
Hare ... ..	62, 125
Harim ... ..	307
Harmachis ... ..	487, 627, 653, 730
Harp ... ..	165
Harper, Song of the ... ..	164
Tomb of the ... ..	676
Harpocrates ... ..	119
Harris, Mr. ... ..	697
Hasan, Mosque of ... ..	452-456
Hâshin, Battle of ... ..	265
Hâshish, importation prohibited ... ..	319
Hâshish, Properties and Uses of ... ..	317, 319, 340
Hâshish smuggling ... ..	319
Hathor ... ..	125, 128, 719
Chapel of ... ..	698
Temple of ... ..	555, 719
Hathor-head ... ..	178, 181, 649
Hathor-Sat, Princess 498, 555	
Jewellery of ... ..	498
Hât-meḡit ... ..	125
Hâtshepset, Tomb of 637, 638, 665	
Hâtshepsu, Queen (Hâtshepset) ... ..	172, 196, 225, 579, 615, 631, 634
Temple of 631-636, 640-644	
Tomb of ... ..	637-640
Hawâmdiyah ... ..	569
Hawâra ... ..	572, 575
Pyramid of ... ..	223, 572
Hawk ... ..	63, 109, 125
Hay, Mr. ... ..	724
Headache ... ..	21
Health ... ..	21
Health Resorts in Egypt ... ..	40
Heart, The ... ..	435
Heat ... ..	1
Hebbeh ... ..	763
Hebenu ... ..	578
Hebt ... ..	519
Heftband ... ..	22
Height of Fellaḡîn ... ..	282

	PAGE		PAGE
Helena, Empress	511, 542, 577, 587, 588	Hezekiah (King of Judah) ...	231
Heliopolis	110, 112, 118, 220, 222, 229, 232, 473-476	Hibis, Temple of ...	517
Chief Deity of ...	473	Hicks (Pashâ), Colonel W.	263, 348
Obelisk at, Inscription on		Hidden Treasures ...	548
same ...	475, 476	Hierakonpolis	237, 689, 692
Traditions concerning ...	474	Hierasycaminus ...	728
Helwân ...	40, 42, 267	Hieratic Writing ...	134
Observatory ...	42	Hieroglyphics ...	133-145
Henna ...	284	Hijra, Era of the	245, 327, 328 369
Hennu ...	222, 817	Hill of the Golden Calf ...	551
Henoticon ...	244	Himyar ...	325
Heptanomis ...	72	Hincks ...	136
Heptastadium ...	382	Hippodrome of Alexandria	384
Heqâb, Tomb of ...	707	Hippopotamus	62, 65, 66, 118, 125
Hequ-Shasu ...	224	Hishâm ...	246
Heraclius ...	245, 328, 382	History of the Arabs, Sketch	325
Herakleopolis	111, 221, 576	History of Egypt	165, 188, 216- 281
Her-Heru ...	229, 230	Hobbs, Major ...	270
Her-Khuf, Mission of ...	221	Hogarth, Mr. D. G.	389, 574, 636
Tomb of ...	708	Holland, Mr. ...	537
Hermonthis ...	687	Holled-Smith, Sir C. ...	267
Hermopolis Magna ...	583	Holy Belt of the Virgin Mary, Chapel of ...	551
Herodotus	46, 81, 223, 402, 419, 440, 441, 442, 479, 483, 485, 489, 494, 508, 520, 573, 588, 603, 713	Holy Land ...	1
Heron ...	63	"Holy of Holies" ...	172, 226
Heru ..	119, 127	Homer ...	71
Relics found in Tomb of	499	Homeriteæ ...	245
Heru-em-heb	227, 610, 617, 620	Homophones... ..	140
Tomb of ...	658	Hopfra, <i>see</i> Uaḥ-âb-Râ.	
Heru-netch-tef-f ...	119	Horapollo (quotation from)	436
Temple of ...	720	Horeb, Mount ...	530 532
Heru-ur ...	119, 699	Rock of ...	551
Heru-p-Kharṭ ...	119, 128	Horse ...	61
Heru-Khenti-ân-maati ...	119	Horus	109, 110, 117, 118, 122, 125, 148, 162, 188, 219, 235, 442, 475, 712
Heru-Khuf, Tomb of ...	707	Horus of Busiris ...	109
Heru-Khuti ...	119	Horus-Râ ...	474
Heru-Shefi ...	120	Hoskyns, Mr. ...	516, 781
Herz Bey ...	444, 588	Hospital, American Mission	398
Hesepti ...	219	Hospital, Travelling ...	283
Heši al-Khattâṭin ...	536	Hotel Coupons ...	28
Het-Heru ...	120	Hotels ...	41, 43
Heterodox Sects ...	345	Hours, Ancient Method of	
Het-ka-Ptaḥ ...	71	Counting ...	159
Hetsfent, or Asphynis ...	687	"House of God" ...	172
Het-Uärt (Avaris) ...	575		

	PAGE		PAGE
Houses, Plans and Descriptions of ...	182, 304-307	Inscribed Coffin from Tomb	681
Howling Dervishes ...	360	Inscriptions at Wâdî Maghâra	528
Hu ...	120, 360	On Cleopatra's Needle	391
Hull, Professor ...	524	Insects ...	64
Hûlûgû ...	252	Inundation ...	83, 159
Humidity, Mean Relative ...	40	Invasion ...	218
Huni ...	190	Iron ...	67
Hunt, Dr. ...	575, 577	'Irâbiyun ...	292
Hunter, General ...	268	Irrigation	46, 83, 223, 240, 277-279
Hunter's Castle ...	595	Basin ...	84
Hûr al-'uyûn ...	333	Perennial ...	84
Hyena ...	62	Isaiah, the Prophet ...	501
Hyksos, or Shepherd Kings	223, 224, 225, 474, 490, 575, 722	Iseium ...	598
Expulsion of ...	561	Isidore, Revolt of ...	241
Sphinxes of ...	503	Isis	44, 109, 110, 112, 118, 162, 207, 210, 211, 212, 241, 721
Hymn of Triumph ...	229	Temple of	506, 598, 687, 720
Hymn to Râ ...	146-156	Islâm ...	331
Hymns ...	164	Island of Pharos ...	380, 382
Hypatia, Murder of ...	244, 382	Isma'îl	256, 257, 258, 259, 738
		Financial Difficulties ...	259
<b>I.</b>		Isma'îl Pâsha	84, 87, 258, 259, 260, 367, 444, 473
Ibex ...	62	Finance of ...	367
Ibis ...	63, 125	Isma'îliya	400, 410, 411, 414, 417, 564
Ibrâhîm (Khalifa) ...	246	Isma'îliyah Palace ...	260
Ibrâhîm ...	256, 257	Israelites, Bricks made with-	
Ibrahimîyah ...	807	out Straw ...	417
Canal ...	84, 87, 92, 94	Build Treasure Cities ...	562
Ibrîm ...	729	Course of Journey to	
Ichneumon ...	62, 125	Sinai ...	556
Ideographs ...	139-145	Exodus of ...	225, 561
Idols, ancient ...	326	Forced to Labour ...	562
I-em-hetep ...	120, 693	Halting Places ...	556
Temple of ...	719	Miserable Condition	
Ikhshîd ...	247	under Rameses the	
Illâhûn, Pyramid of	222, 574	Great ...	563
Illnesses ...	21, 22	Rameses II, the Oppres-	
Imâm or Preacher ...	338	sor of ...	228
Imâm Shâfe'î ...	343	Ita, Princess, Jewellery found	
Imâm Shâfe'î, Tomb of ...	462	in Tomb of ...	499
Immortality ...	112, 115	Iuâa, Tomb of ...	227, 681
Antiquity of Belief in ...	485	Iusâaset ..	120
Imports ...	69		
Inarôs, Revolt of ...	234		
Incense ...	115		
Independence of Palestine			
and Syria ...	230		

	PAGE		PAGE
<b>J.</b>			
Jackal ...	<b>62, 117, 125</b>	Justice ... ..	<b>166</b>
Jacobites ... ..	<b>286</b>	Cost of ... ..	<b>366</b>
Ja'far As-Şâdik, Specimen of Kurân accredited to ...	<b>316</b>	Reforms in Administra- tion of ... ..	<b>362</b>
Jebel ad-Dêr... ..	<b>552</b>	Justinian ... ..	<b>245, 350, 542</b>
Jebel al-Benât ... ..	<b>552</b>	Juvenal ... ..	<b>241</b>
Jebel al-Jôza ... ..	<b>552</b>	<b>K.</b>	
Jebel al-Munâya ... ..	<b>539</b>	Ka ... ..	<b>115, 168</b>
Jebel al-Tâhûnah ... ..	<b>537</b>	Ka'aba (Black Stone) ...	<b>327, 328,</b> <b>339</b>
Jebel al-Tiniyah ... ..	<b>552</b>	Kabdah ... ..	<b>8</b>
Jebel as-Şafsâfa ... ..	<b>540</b>	Kabûshiyah .. ..	<b>771</b>
Jebel Hammâm Fir'âûn ...	<b>533</b>	Kadâref ... ..	<b>281, 797</b>
Arab Legend concerning	<b>534</b>	Kadesh, Battle at ... ..	<b>228</b>
Jebel Katarîna ... ..	<b>526, 551</b>	Kâdiriyeh Dervishes ...	<b>358</b>
Jebel Mûsâ <b>524, 530, 540, 548,</b> <b>550, 551</b>		Kafr Ad-Dawâr ... ..	<b>394, 418</b>
Jebel Nâkûs ... ..	<b>541</b>	Kafr 'Ammar ... ..	<b>569</b>
Jebel Râs as-Şafsâf ... ..	<b>524</b>	Kafr Az-zayyât ... ..	<b>395</b>
Jebel Rumêl ... ..	<b>551</b>	Kâfûr ... ..	<b>248</b>
Jebel Serbâl ... ..	<b>524, 529, 537</b>	Garden of ... ..	<b>247</b>
Jebel Zebîr ... ..	<b>551</b>	Kagera River ... ..	<b>77, 812</b>
Jeremiah ... ..	<b>233</b>	Kâhira ... ..	<b>423</b>
Jeroboam ... ..	<b>617</b>	'Kahwah (Coffee) ... ..	<b>318</b>
Jerusalem <b>230, 241, 247, 250,</b> <b>290, 296, 328</b>		Kaibar Cataract ... ..	<b>754</b>
Jethro, Well of ... ..	<b>540, 549</b>	Kâ'it Bey ... ..	<b>254, 312</b>
Jewellery, Ancient Egyptian	<b>186,</b> <b>498, 499</b>	Mosque of ... ..	<b>298, 302, 304</b> <b>312, 450</b>
Jews <b>240, 244, 293, 328, 339</b>		Tomb of ... ..	<b>463</b>
Jinn, The ... ..	<b>332</b>	Kâkâ ... ..	<b>801</b>
Johnstone, Colonel ... ..	<b>733</b>	Kakaâ ... ..	<b>489, 495</b>
Jokka River ... ..	<b>810</b>	Ka-Kam (Kochome) ... ..	<b>492</b>
Jollois and Devilliers, Messrs.	<b>631</b>	Kakau ... ..	<b>219, 490</b>
Joseph, the Patriarch <b>493, 563,</b> <b>572</b>		Kalâbsha <b>48, 179, 723, 724</b>	
Joseph's Well ... ..	<b>461</b>	Kalâ'ûn, Mosque of ... ..	<b>297, 303,</b> <b>311, 452, 453</b>
Josephus ... ..	<b>561</b>	Tomb of ... ..	<b>452</b>
Josiah (King of Judah) ...	<b>233</b>	Kâllâbât ... ..	<b>797</b>
"Journal de Genève" (extract from) ... ..	<b>100</b>	Kallimma-Sin ( <i>or</i> Kadashman Bêl), King of Babylonia ...	<b>226</b>
Journey up the Nile... ..	<b>29</b>	Kalyûb ... ..	<b>47, 399, 414</b>
Judd, Professor ... ..	<b>47</b>	Kalyubiya ... ..	<b>72</b>
Judgment ... <b>113, 114, 117, 353</b>		Kamal Bey, Aḥmad... ..	<b>431</b>
Jugglers ... ..	<b>322</b>	Ka-meri-Râ ... ..	<b>221</b>
Julian the Apostate ... ..	<b>243, 381</b>	Kames, King ... ..	<b>195, 225</b>
Julius Cæsar ... ..	<b>239, 381, 383</b>	Spear-Head of ... ..	<b>187</b>
Jupiter Ammon, Oasis of ...	<b>234,</b> <b>508, 513</b>	Kamlin ... ..	<b>796</b>
Jur River ... ..	<b>78</b>	Kanîsa ... ..	<b>805</b>
		Kaniye ... ..	<b>808</b>
		Kanşûh ... ..	<b>254</b>
		Kânşûh al-Ghûrî ... ..	<b>254</b>

	PAGE		PAGE
Kaṅṭâr ... ..	7	Khâ-em-hât, Tomb of ...	606
Kaqemna ... ..	165	Khâ-f-Râ (Khephren) 185,	190,
Tomb of ... ..	496	220,	432, 482
Karaduniyash (Babylonia) ...	227	Pyramid of ... ..	482
Karâkûsh ... ..	251, 461	Khaibit ... ..	115
Karanis ... ..	574	Khakeru Decoration ... ..	651
Karbala .. ..	360	Khâki ... ..	22
Karbaniti ... ..	231	Khalîfa (Abd-Allahi) 246,	266,
Karêma ... ..	763, 795	350	
Karkêmiş ... ..	233	Death of ... ..	741
Karkôg ... ..	798	Defeat of ... ..	268
Karmân ... ..	755	Khalîfas, Tombs of ... ..	462
Karnak, or Thebes 43, 172,	225,	Khalîfa's House ... ..	791
602		Khalîg Canal ... ..	466, 472
Great Hall ... ..	614	Khamend Barakâ, Kurân of	316
Ruins at ... ..	617	Khamên ... ..	38
Sanctuaries ... ..	225	Khandak ... ..	755
Temple of ... ..	228, 613	Khâns 183, 312, 815,	816
Karpeto River ... ..	808	Kharâgî Land ... ..	61
Karputy (Port Said) ... ..	280	Khârga, Oasis of 72,	508, 516
Ķartassi ... ..	49, 723	Kharṭûm 77, 79, 82,	223, 232,
Karuma Falls ... ..	811	262, 263, 264, 265,	
Ķaşabah ... ..	7	269, 270, 348, 349,	739, 742, 748, 785-
Ķaşâşîn ... ..	417	794	
Ķâsh Scheme of Irrigation... ..	278	Kharṭûm, Founded ... ..	739
“ Moonlight charge ” of	417	Climate ... ..	790
Kashta... ..	202, 231, 627	Taken by the British ... ..	268
Ķaşr al-Banât ... ..	816	Taken by the Mahdi ... ..	265,
Ķaşr al-Gehda, Temple of ...	518	349	
Ķaşr aš-Şayyâd (Hunter's		Khat ... ..	115
Castle) ... ..	595	Khata'ana ... ..	502
Ķaşr Karûn ... ..	574	Khati ... ..	221, 582
Ķaşr Zéyan, Temple of ... ..	518	Khati II ... ..	221
Kasala .. ..	267, 742	Khêdive ... ..	258
Kau-al-Kebîr ... ..	587	Khêdive 'Abbâs, Palace of ...	552
Kautsky, Dr. ... ..	280	Khêdivial Library ... ..	315, 445
Kawwah ... ..	800	Khême ... ..	71
Kefîyyeh ... ..	20	Khennu-sesu, Tomb of ... ..	708
Kême... ..	71	Khensu (Khonsu) ... ..	120
Kêmi ... ..	71	Khensu-nefer-hetep ... ..	120
Ķena, or Keneh 48, 50, 60, 72,	73, 84, 277, 595, 814	Temple of ... ..	235
Dancing Girls of ... ..	322	Kheperâ 108, 110, 120,	125,
Ķena-Aswân Railway ... ..	273	128, 148, 436, 437	
Ķerma ... ..	80, 754	Kheper-sekhet-Râ-setep-en-Râ	
Kerreri ... ..	784, 793	(Osorkon I) ... ..	189
Kesh, or Cush ... ..	722, 735	Khephren ... ..	185, 220
Ķetesh... ..	234	Kher-âha ... ..	424
Ķettledrum (naḳḳârah) ... ..	321	Kheta... ..	228, 617
Khabbesha, Revolt of ... ..	128	Victory over the 165,	622
Khadijah (wife of the Pro-		Kheyr Bek ... ..	255
phet) ... ..	327	Khian ... ..	224

	PAGE		PAGE
Khnemit, Princess, Jewellery found in tomb of ... ..	499	Kings of Egypt ( <i>contd.</i> )—	
Khnemu ... ..	120, 125, 128	Āmen-meri P-ānkhi ... ..	202
Khnemu āb-Rā ... ..	817	Āmen-meses 198, 229, 674	
Khnemu-Ĥetep I, Tomb of	581	Amenophis I (Āmen- ĥetep) ... ..	195, 225, 615, 691, 692
Khnemu-Ĥetep II, Tomb of	580	Amenophis II ... ..	196, 266, 229, 314, 614, 617, 665, 669
Khnemu-Ĥetep III, Tomb of	581	Amenophis III... ..	178, 196, 226, 229, 438, 555, 561, 611, 612, 613, 614, 666, 668, 690
Khnemu-Khenu, Tomb of ...	708	Amenophis IV ... ..	111, 184, 197, 223, 227
Khonsu of Thebes ... ..	109, 614	Āmen-ruṭ ... ..	203, 235
Khôr Mûsa ... ..	751	Ān ... ..	191
Khu ... ..	115, 116	Antoninus Augustus Pius	214, 241
Khubāsa ... ..	247	Antoninus (Caracalla) ...	215
Khu-en-Āten (Āmen-ĥetep IV)	111, 197, 227	Āpepā ... ..	194, 224
Tomb of ... ..	585	Arsinoë I 136, 206, 237, 571	
Khufu (Cheops) ... ..	190, 220	Arsinoë II ... ..	237
Khumāraweyh ... ..	247	Arsinoë III (wife of Philopator I)... ..	207-238
Khunes, Tomb of ... ..	708	Artaxerxes I ... ..	205, 234
Khurru ... ..	808	Artaxerxes II ... ..	235
Khûshḳadam ... ..	253, 254	Artaxerxes III ... ..	235
Khusrau ... ..	382	Āssā ... ..	191, 816
Khu-taui-sebek-ĥetep I ...	193	Āteth ... ..	190
Khu-taui-Rā ... ..	223	Ātf-neter-Āi-neter-ḥeq uast ... ..	197
Khuaā, Tomb of ... ..	708	Aurelius Antoninus 214, 242	
Ḳibla ... ..	303	Bakenrenf (Bocchoris)...	202, 231
Ḳigmās, Mosque of... ..	304	Berenice I ... ..	136, 206
Ḳila ... ..	7	Berenice II ... ..	207, 237
Ḳilkipa ... ..	226	Berenice III ... ..	210
King's Chamber ... ..	479	Cæsar (Augustus) 210, 239	
Kings of Egypt ... ..	188-	Cambyses ... ..	204, 233
Āāḥ-ĥetep 186, 195, 225, 649		Claudius Tiberius 212, 242	
Āāḥ-mes-sa-pa-āri 195, 225		Cleopatra I ... ..	136, 208, 238, 402
Āa-qenen-Rā ... ..	194	Cleopatra II (wife of Philometor I) ... ..	208
Alexander the Great ...	205, 236, 237, 380	Cleopatra V ... ..	210
Alexander IV ... ..	206	Cleopatra VII ... ..	210, 239
Amasis I (Āāḥmes) ... ..	195, 225, 395	Commodus Antoninus... ..	215, 241
Amāsis II ... ..	188, 204, 233, 495		
Āmen-em-ḥāt I... ..	192, 222, 579, 729		
Āmen-em-ḥāt II ... ..	192, 222		
Āmen-em-ḥāt III ... ..	89, 192, 223, 572, 752		
Āmen-em-ḥāt IV ... ..	192, 223		
Āmen-ĥetep, <i>see</i> Amenophis.			
Āmen-meri-en-Ĥeru-em- ḥeb ... ..	197		



	PAGE
Kings of Egypt ( <i>contd.</i> )—	
Darius (Hystaspes)	204, 234
Darius Xerxes ...	205, 235
Decius ...	215, 242, 689
Diocletian ...	242, 689
Domitianus ...	... 213
Gaius (Caligula)	211, 240
Geta ...	... 215
Hadrian...	... 214, 241
Heru-nest-tauī ...	... 193
Huni ...	... 190
Ka-meri-Rā ...	... 221
Kames ...	187, 195, 225
Kashta ...	... 202, 231
Khā-f-Rā (Chephren)	185
	190, 220, 432, 482
Khati I ...	... 221
Khati II...	... 221
Khian ...	... 194, 224
Khu-en-Āten	111, 197, 227
Khuḥu (Cheops)	190, 220
Khu-tauī-sebek-ḥetep I	193
Lucius ...	... 215
Marcus Otho ...	212, 240
Meḥti-em-sa-f ...	... 191
Menā (Menes)	189, 199,
	216, 219, 489
Menephthah I ...	198, 229,
	666, 674
Menephthah II...	199, 229
Men-kau-Rā (Mycerinus)	190,
	220, 432, 483-485
Mer-en-Ptah ...	... 229
Mer-en-Rā (Meḥti-em- sa-f) ...	... 191, 221
Necho II	203, 232, 402
Nectanebus I	205, 235,
	613, 693
Nectanebus II ...	189, 205,
	236, 718
Nefer-neferu-āten-Neferti- ith ...	... 197
Nero ...	... 212, 240
Nerva ...	... 213, 241
Nub-Set...	... 194
Nubti ...	... 224
Osorkon I	201, 230, 613
Osorkon II ...	... 201, 230
Pa-māi ...	... 202, 230
Pepi I ...	191, 221, 712
Pepi II ...	... 191, 221

	PAGE
Kings of Egypt ( <i>contd.</i> )—	
Per-āb-sen ...	... 190
Philip Arrhidæus	205, 237
Philotera ...	... 206
P-ānkhī ...	202, 231, 723
Psammetichus I	203, 232,
	395
Psammetichus II	204, 233,
	395
Psammetichus III	204, 233,
	395
Ptolemy I (Soter I)	206, 237
Ptolemy II (Philadel- phus)...	165, 206, 237
Ptolemy III (Euergetes I)	159, 207, 237, 693
Ptolemy IV(Philopator I)	207,
	238, 649
Ptolemy V (Epiphanes)	208,
	238
Ptolemy VI (Eupator)	208,
	238
Ptolemy VII (Philo- metor I)	208, 238, 501,
	649
Ptolemy VIII (Philo- pator II) ...	209, 239
Ptolemy IX (Euergetes II)	209, 239, 613, 614,
	649, 691, 698
Ptolemy X (Soter II, Philometor II)	209, 239,
	691
Ptolemy XI (called Alex- ander)...	... 209, 239
Ptolemy XII (Alexan- der II) ...	... 210
Ptolemy XIII ...	210, 239
Ptolemy XIV ...	210, 239
Ptolemy XV ...	... 239
Ptolemy XVI ...	... 239
Queen Iḥātshepset	172, 196,
	225, 579, 615, 631, 634
Queen Thi ...	196, 226,
	495, 661
Rameses I	198, 228, 620,
	622, 670
Rameses II	112, 165, 177,
	198, 228, 416, 491, 503,
	608, 610, 613, 620, 622,
	674, 727, 732

	PAGE
Kings of Egypt ( <i>contd.</i> )—	
Rameses III	166, 199, 229, 614, 615, 627, 628, 629, 630, 674
Rameses IV	199, 229, 627, 666, 676, 677, 816
Rameses V	199, 229, 666
Rameses VI	199, 229, 666, 679
Rameses VII	200, 229, 680
Rameses VIII	... 200, 229
Rameses IX	200, 229, 679
Rameses X	... 200, 679
Rameses XI	200, 229, 679
Rameses XII	200, 229, 679
Sabina	... 214, 241
Saḥu-Rā	... 191, 220
Seāa-ka-nekht-kheperu Rā	197
Seānkha-Rā	... 816
Sebek-em-sa-f I	... 193, 223
Sebek-em-sa-f II	193, 223
Sebek-ḥetep I	... 193
Sebek-ḥetep II	... 193, 223
Sebek-ḥetep III	... 193, 223
Sebek-ḥetep IV	... 193, 223
Sebek-ḥetep V	... 193, 293
Sebek-neferu-Rā	192, 223
Sem-ti	... 190, 219
Seneferu	... 190, 220, 496
Senṭ	... 220
Seti I	171, 198, 228, 579, 614, 617, 664, 672, 690
Seti II	165, 198, 229, 674
Setnekht	... 199, 229, 674
Severus	... 215, 242
Shabaka (Sabaco)	203, 231, 610
Shabataka	... 203, 231
Shashanq (Shishak) I	89, 201, 230
Shashanq II	... 201, 230
Shashanq III	... 202, 230
Shashanq IV	... 202, 230
Tahrq (Tirhakah)	203, 231
Takeleth II	... 201, 230
Tau-āa	... 194
Tau-āa-āa	... 194
Tau-āa-qen	... 195
Tcheser	... 190, 220, 529
Tefabā	... 221
Tetā	... 189, 221

	PAGE
Kings of Egypt ( <i>contd.</i> )—	
Thekeleth	... 201, 230
Thothes I	195, 225, 665
Thothes II	... 196, 225
Thothes III	... 196, 226, 232, 314, 579, 613, 614, 615, 617, 624, 635, 665, 689
Thothes IV	... 196, 226, 667, 668
Tiberius Cæsar	... 136, 211, 240
Titus Cæsar	... 213, 241
Trajan	... 213, 214, 241
Tui	... 198
Tut - ānkh - Āmen - ḥeq- Ānu-Resu	... 197, 227
Uaḥ-āb-Rā (Apries)	... 188, 204, 233
Unās	... 191, 221
Usertsen I	192, 222, 474, 475, 579, 709, 722
Usertsen II	192, 222, 574, 579
Usertsen III	192, 222, 497, 722, 752
Usr-ka-f...	... 191
Verus	... 215
Vespasianus	212, 213, 241
Vitellius...	... 212
Xerxes the Great	204, 234
Kiosk (Philæ)	... 721
Kipkipi	... 232
Kirbekan	... 763
Battle of	... 265
Kiri	... 808
Kirrât	... 7
Kirô	... 271, 806
Kiswah, The...	... 344
Kitchener, Lord	266, 267, 269, 428, 748
Kite	... 63
Kit River	... 807
Kléber, General	255, 256, 542
Kôdôk	... 742, 802
Koḥl, Uses of	... 283
Kôm al-Aḥmar (Red Hill)	... 692
Kôm esh-Shukâfa	... 385
Kôm Ombo	... 49, 82, 429
Kôm Ombos...	... 697
Temple of	... 697
Kordofân	... 269, 742



	PAGE		PAGE
Libyan Desert ...	45, 50	Luxor ( <i>contd.</i> )—	
Lice ...	64	Excavations at ...	601
Licence for Quail Shooting...	20	Hospital ...	270
Life, High Conception of ...	167	Hotel at... ..	600
Limestone ...	48, 49	Improvements ...	600
Linant de Bellefonds Bey	90, 91,	Temple of ...	605-612
	404	Lycopolis, or Wolf City ...	586
Linen... ..	186	Lynx ... ..	63
Linnet ... ..	63	Lyons, Capt. H. G.	37, 39, 40,
Lion ... ..	62, 125		47, 48, 51, 77, 79, 82, 513,
Lisht, Pyramid of ...	222, 477,		516, 718, 734, 795
	569	Lysimachus ... ..	237
Village of ... ..	222		
Literary Treasures in Mon-		<b>M.</b>	
astic Libraries ... ..	512	Ma'abdeh ... ..	585
Literature ... ..	164	Ma'add ... ..	249
Advance of in XIIth		Mâāman ... ..	729
Dynasty ... ..	223	Maât ... ..	120, 129, 151, 167
Lîwân ... ..	303	Mâāfet Boat ... ..	147
Lizards ... ..	64	Maatûka ... ..	751
Lloyd, Colonel ... ..	267	Macarius the Egyptian ...	510
Loat, Mr. W. S. ... ..	63	Monastery of ... ..	510
Locke-King ... ..	42	MacCallan, Dr. ... ..	283
Locusts ... ..	64, 277	Macedon ... ..	236
Londinian formation ...	50	Machinery ... ..	180
Loret, M. Victor	225, 431, 496,	Macrinus ... ..	242
	669, 670	Madamût, Temple of ...	620
Lotus... ..	58, 109, 118, 176,	Madîna	245, 295, 327, 330,
	217		331, 369
Louis IX defeated by the		Converts at ... ..	327
Saracens ... ..	252	Madînat al-Fayyûm ...	72, 570,
Louis Philippe of France ...	461		571, 574
Love songs ... ..	164	Madînat Habû	623, 625, 626
Lûbiya ... ..	56	Temple of ... ..	623
Lucas and Aird ... ..	265	Maecianus, Murder of ...	241
Lucerne ... ..	56	Magdal ... ..	412
Lucius ... ..	215	Maggad ... ..	796
Lucius Domitius Domitianus,		Maghâghah ... ..	576
Revolt of ... ..	242	Magianism ... ..	326
Luggage, Examination of ...	20	Magic ... ..	161-164
Lûl ... ..	802	Magical Figures ... ..	163
Lungwi Mountain ... ..	807	Papyri ... ..	164
Lute, one-stringed (rabâbah)	321	Words and Ceremonies	163
Lute, two-stringed (keman-		Mahâtah ... ..	714
geh) ... ..	321	Mahdî, False ... ..	257
Lute (ûd) ... ..	321	Mahdî, The, Extent of	
Luxor	2, 43, 49, 217, 569,	Dominions ... ..	349
	576, 600-686	Mahdî, The (Muḥammad	
Cook, Mr. J. M., the		Aḥmad)	262, 264, 266, 345,
Father of ... ..	600, 601		347, 740, 755, 788
Damage wrought by			
Christians ... ..	608		

	PAGE		PAGE
Mahdî, The, Admiration for		Marawî ... ..	268, 757
General Gordon ... ..	349	Marchand, Major ..	269, 802
Mahdî, The, Personal Sketch		Marcianus ... ..	244
of ... ..	347	Marcus Turbo ... ..	241
Mahdî, The, Tomb of ... ..	791	Marcus Aurelius ...	214, 241
Mahmil, The ... ..	342	Itinerary of ... ..	241
Maḥmûdiyyeh Canal... ..	382	Marcus Otho... ..	212, 240
Maḥmûd Samî ... ..	261	Marea ... ..	232
Mahon, Col. ... ..	269	Mareotis, Lake ...	52, 394, 510
Maḥsamah ... ..	415	Mâr Girgis ... ..	470
Mâi, Tomb of ... ..	657	Mariette, M. F. A. ...	172, 223,
Maize... ..	56	426, 427, 428, 477, 486,	
Makedo Rapids ... ..	808	492, 494, 495, 496, 613,	
Maks ... ..	517	623, 633, 636, 641, 694	
Mamlûk Sultân ... ..	452	Mariette's House ...	496
Mamlûks ... ..	251, 255	Mârîstân, The ... ..	252
Assassination of ...	256, 464	Marîsiyah (South wind)	756
Bahrite .. ..	462	Marius ... ..	242
Burgite ... ..	462	Marmarica Coast ...	51
Tombs of ... ..	462, 463	Mâr Minâ, Church of	467
Mammisi, The ... ..	598, 698	Marriage ... ..	33, 350, 351, 352
Manetho ... ..	165, 219, 224, 237,	Ceremonies, Copts ...	290
494, 576		Ceremonies, Moslem ...	352
Manfalût ... ..	585	Contracts, Copts ...	290
Mangles and Irby, Messrs... ..	583	Moslem, Certificates of	274
Manslaughter (punishment)	341	Mars ... ..	248
Mansûrah ... ..	72, 73, 252, 396,	Maryâm ... ..	281
418, 501, 504, 507		Maryûṭ, Lake ... ..	394
Battle at ... ..	507	Masaherth ... ..	230
Manuel ... ..	246	Ma'sara Quarries ...	500
Manufactory of Drinking Bottles	595	Mashra ad-Dakêsh ...	765
Manure ... ..	60	Mâshuasha ... ..	232
Manuscripts ... ..	315, 316, 511,	Maspero, Professor ...	101, 102,
512		107, 223, 429, 431, 492,	
Binding of ... ..	315	520, 570, 601, 605, 641,	
Map of—		662, 670, 697	
Aswân, Environs of ...	704	Massacre of Muḥammadans	250
Equatorial Lakes, The		Massalamiyah ... ..	796
Great ... ..	811	Maṣṭabas ... ..	168, 220, 569, 570,
Kharṭûm and Omdurmân		578, 579	
in 1893 and 1905 ...	786,	Maṣṭabat al Fir'âun, Tomb of	493, 496
787		Mas'ûdî (Historian)... ..	247
Nile (Wâdî Ḥalfa to		Matammah ... ..	264, 348, 780
Lake Victoria) ... ..	752	Matâniyah ... ..	569
Peninsula of Sinai ...	523	Matar ... ..	713
Sûdân Railways... ..	764, 767	Maṭariya ... ..	256, 280, 473
Thebes (Temples) ...	609, 621	Mathematical Papyrus	160
Wâdî Hammâmât and		Mathematics... ..	160
Kuṣêr Route... ..	815	Matthews, Major ... ..	78
Marah ... ..	412	Maya Signora ... ..	804
Marathon, Battle of... ..	234	Mâyan ash-Shunnâr, Well of	551

	PAGE		PAGE
Maz'ûna ... ..	569	Menkheper-Râ ... ..	230
Mazhar Bey ... ..	90	Men-Kheper-Râ-senb, Tomb	
McCullum, Mr. ... ..	733	of ... ..	655
McNeill, General ... ..	265	Menna, Tomb of ... ..	658
Measure, Dry ... ..	7	Menou, General ... ..	256
Measures of Length, Sur-		Menthu ... ..	121, 129
face, etc. ... ..	7	Menthu-ḥetep ... ..	222
Mecca ... 245, 248, 290, 296,		Menthu-ḥetep Neb-ḥept-Râ,	
315, 326, 327,		Temple of ... 172, 633, 640	
338, 340, 341		Menthu-nesu, Statue of ...	497
Caravan ... ..	340	Mentu-ḥer-khepesh-f, Tomb	
Ceremonies at ... ..	339	of ... ..	656, 679
Pilgrimage to ... ..	319, 342	Mentuḥetep Sankhkara ...	642
Medical Advice Needed in		Menûf Hospital ... ..	283
Selecting Sites ... ..	37	Menûfiya ... ..	72
Medical Department, State		Menzâla, Lake 52, 280, 409,	
Grant for ... ..	367	501	
Medicine ... ..	157	Merawi ... ..	742
Medicine Case, Pocket ...	22	Mer-en-Ptaḥ... ..	229
Medicines ... ..	21-23	Tomb of ... ..	674
Ancient ... ..	157, 158	Mer-en-Râ (Meḥti-em-sa-f)	
Mêdûm, Pyramid of 220, 569		191,	
Tomb of ... ..	569	221	
Megiddo, Valley of ... ..	233	Pyramid of ... ..	496
Meḥt-en-usekht ... ..	230	Mereruka, Tomb of... ..	496
Meḥ-urt ... ..	121	Meri-Râ, Tomb of ... ..	585
Meks ... ..	390	Merit, Lady, Jewellery of ...	498
Melâwî ... ..	583	Meroë, Island of 171, 226, 234,	
Melkites ... ..	248, 286	736, 769	
Melons ... ..	55	Pyramids of ... ..	770-780
Memnon, Colossus of ... ..	623	Mersekert ... ..	121
Memnon, <i>see</i> Âmen-ḥetep III.		Mert ... ..	129
Memnonium ... ..	622	Merwân I ... ..	246
Memphis 71, 109, 111, 219,		Merwân II ... ..	246
220, 221, 231, 232, 233,		Meskhenet ... ..	121
235, 236, 238, 239, 241,		Mesopotamia 226, 247, 251,	
393, 489-491, 736		325, 490, 585	
Men (Fellaḥîn) ... ..	282	Metals, Working of... ..	186
Menâ House... ..	40, 42	Metal work ... ..	313
Menâ (Menes) 189, 190, 216		Migdol ... ..	564
219, 489, 594		Miharrakah ... ..	728
“Mena,” The ... ..	29	Miḥrâb ... ..	303
Menât-Khufu ... ..	579	Military Post of Bôr ... ..	806
Menât, The ... ..	435	Mimbar ... ..	303
Mendes ... ..	235, 504, 505	Mîna Al-Kamh ... ..	420
Menephthah I (Mer-en-Ptaḥ)		Minaret of—	
198, 229, 666		Al-Azhar ... ..	310
Tomb of ... ..	674	Al-Mu'ayyad ... ..	311
Menephthah II ... ..	199, 229	'Amr ... ..	309
Menḥet ... ..	121, 129	Barḳûḳ ... ..	310
Men-Kau-Râ (Mycerinus) 192,		Iskandar Pâsha ... ..	309
220, 432, 483, 578		Ka'it Bey ... ..	310
		Kâlâ'un... ..	311

	PAGE		PAGE
Mínaret of ( <i>contd.</i> )—		Monophysites	244, 245, 286
Sultân Hasan ...	311	Months for Travelling ...	1
Tûlûn ...	309	Months, Names of the ...	357
Minarets ...	308-311	Months, Number of... ..	159
Minerva, Temple of ...	395	for visiting Sinai ...	525
Mines, Copper ...	220, 529	Moral Aphorisms ...	165
Gold ...	711	Morgan, M. de	222, 430, 496, 497, 499, 594, 599, 601, 697, 698
Turquoise	222, 529, 535	Moritz, Dr. ...	445
Min-nekht, Tomb of ...	654	Mosaics ...	312, 545
Minutoli, M....	509	Moses	416, 532, 536, 542, 550, 551, 552
Minya ...	72, 251, 577	Cave of ...	550
Miscellaneous articles ...	20	Well of ...	412
Misgovernment of Turkish		Môşil ...	248
Officials ...	763, 771	Mosque of Abû Bekr Mazhar	458
Miṣr (" Babylon of Egypt ")	245	Adh-Dhâhîr ...	297, 303
Missionaries ...	586, 803, 804	Aḥmad ...	397
Mission Schools ...	325, 366	Aḳsunḳur ...	297, 303
Mission Station abandoned...	807	Al-Ashraf Bars Bey ...	304
Mitani ...	226, 227	Al-Ashraf Inâl ...	304
Mithkâl ...	8	Al-Azhar	248, 297, 303, 310, 312, 449
Mit-Yazîd ...	420	Al-Ghûri, Ghôriya	304, 458
Mizraim ...	71, 102	Al-Hâḳim	297, 303, 458
Mnevis ...	125	Al-Mâridâny ...	297, 303
Bull ...	219	Al-Mu'ayyad ...	295, 300, 301, 304, 311, 458, 459
Mo'âwiya ...	246	'Amr	249, 296, 297, 303, 309, 315, 447, 448
Mode of obtaining Granite ...	180	An-Nâsîr (in the Citadel)	303, 460
Modern Egyptians, Narcotics		An-Nâsîr Muhammad ...	297
and Amusements ...	317	Ash-Shâfi'y ...	303
Modern Quarters of Cairo ...	466	As-Sâliḥ ...	297, 303
Moeris, Lake	50, 223, 571, 572, 574, 575	Barḳûḳ	297, 303, 310, 312, 457
" Molten Calf," an imita-		Barḳuk (in the Ceme-	
tion of Hathor ...	555	tery) ...	303
Mommsen, Prof. ...	73	Beybars II ...	303
Monastery of Anba Bishâi ...	510	Ezbek ...	304
of Baramûs ...	511	Ḥasan ...	452-456
Red ...	588	Husên ...	449
of Macarius ...	510	Ibn-Tûlûn	296, 297, 303, 309, 313, 314, 450
in Natron Valley	510-512	on Jebel Mûsâ ...	549
of St. Catherine	524, 525, 532, 540, 542	Kâ'it Bey	254, 298, 302, 304, 310, 457
of St. Simon ...	710, 711	Kalâ'ûn	297, 303, 311, 452
Syrian Monastery	511		
White ...	587		
Money Exchange ...	3, 5-11		
English-Egyptian ...	8-12		
French-Egyptian ...	12-16		
Orders ...	24		
Mongalla ...	742		
Mongols ...	252		
Monks, Courtesy and Hospi-			
tality of ...	511		

	PAGE		PAGE
Mosque of Khartûm ...	790	Muḥammad ( <i>contd.</i> )—	
Kigmâs ... ..	304	Meditates Suicide ...	327
Kûşûn ... ..	297	Personal Appearance ...	329
Muhammad 'Ali 460,	462	Muḥammadan Architecture	
Sheykhû ... ..	303	and Art in Cairo ... ..	295
Singar Al-Gâwaly and		Muḥammadan Art ... ..	312
Sâlar ... ..	303	Belief ... ..	331
Sulê mân Pâsha... ..	460	Calendar ... ..	357
Sultân Ḥasan ... ..	297-299,	Festivals ... ..	341
	303, 311	Period ... ..	245-254
Suyurghatmish ..	303	Muḥammadan Birth, Mar-	
Umm Sha'bân ... ..	303	riage, and Death Customs	350-354
Zênab ... ..	460	Muḥammadan Fanaticism ...	294
Mosques 295, 296, 297, 423,	447-460, 546	Muḥammadan Institutions	
Fridays, Service in ...	337	not observed ... ..	292
" Mosquito Camp " ...	802	Muḥammadan Law, Punish-	
Mosquitoes ... ..	23, 410	ment of Crime under ...	341
Mother of the Book (Ḳur'ân)	331	Muḥammadan Religion 331-346	
Mougel Bey ... ..	90, 404	Muḥammadan Sects ... ..	345
Mougel's Barrage ... ..	90, 361	Muḥammadans 31, 171, 288,	
Mougi ... ..	808	290, 292, 293, 294, 295,	
Mount Safsâfa ... ..	550	317, 331, 340, 354	
Mount Sinai, The, of the		Era of ... ..	369-375
Bible ... ..	529	Muḥammed al Khên ... ..	262
Mountain River ... ..	78, 805	Muḥarram, Month of ... ..	341
Mourning not worn by Men	354	Muḥmiyah ... ..	771
Mucianus ... ..	571	Mu'izz Canal ... ..	418
Mud (Nile) ... ..	47	Muḳaṭtam Hills 249, 479, 570	
Mudîr of the Customs ...	20	Mukhtâr ... ..	347
Muhammad Aḥmad (the		Mulberries ... ..	55
Mahdi) ... ..	346, 740	Mule ... ..	61
Muhammad 'Ali 84, 86, 89, 90,	256-260, 382, 390, 507,	Mûlid al-Hasanên ... ..	343
578, 738, 739		Mûlid al-Nebi, or Birthday	
Muḥammad 'Ali, Mosque of	460,	of the Prophet ... ..	342
	462	Mummies ... ..	438-444
Tomb of ... ..	462	Cost of mummifying ...	440
Muḥammad al-Khalangî ...	247	of Crocodiles ... ..	586
Muḥammad an Nâsir ... ..	316	Method of Mummifying	440-
Muḥammad Sherif ... ..	262		442
Muḥammad, The Prophet ...	245,	Mummy Chamber ... ..	168
	326-329	Painting of ... ..	442
Character ... ..	329	Mummifying, Belief in	114, 439
" Flight " to Abyssinia,		Munkar ... ..	332, 354
or First Hijra ... ..	327	Munzinger Bey ... ..	739
" Flight " to Madîna, or		Murâd ... ..	255
Second Hijra 328, 369		Muraḳḳî ... ..	327, 328
Food and Garments ...	329	Murchison Falls ... ..	811
Habits, etc. ... ..	329	Murder Punishment for ...	341
Historical Sketch of ...	326	Murder of Col. Stewart ...	348
Marriage ... ..	327	Mûristân Ḳâiâ'ûn ... ..	450
		Muṣawwarât aṣ-Ṣufra ...	784



	PAGE		PAGE
Museum, Alexandrian	... 380	Native Courts, Cost of	... 366
of Antiquities	... 390	Natron	... 440
of Arab Art	... 444, 445	Lakes	... 52
Bûlâk	... 430	Resort of Ascetic Christians	511
Gordon College	... 789	Valley	... 52, 508, 509
Mushrabiyyeh	... 468	Natural History (Egypt)	... 55
Music	... 165, 320	Naucratis	... 233, 395
Music forbidden by Muham-		Naville, Professor	100, 172, 222,
mad	... 320	236, 415, 416, 417, 502,	
Musical Instruments	165, 321	505, 509, 565, 636, 637,	
Musicians	... 174	640, 641, 644, 648, 693	
Musicians' Gallery	... 321	Neave, Dr. Sheffield	... 789
Muski (Street in Cairo)	... 465	Neb-er-tcher	... 121
Mut	... 109, 121, 125, 129	Neb-hetep	... 222
Temple of	... 613	Nebîdh (Wine)	... 317
Mutawekkil	... 254	Nebîreh	... 395
Mutilation	... 167, 283	Neb-Khâu	... 189
Mutmîr	... 771	Neb-Khesh...	... 188
Mut-nefert, Queen	... 225	Neb Tauî	... 189
Mycerinus (Men-kau Râ)	... 220	Nebt-het	... 121-129
Pyramid of	... 483, 712	Nebt-Ûnnut	... 149
Myos-Hormos	... 815	Nebuchadnezzar II	... 233
		Necho II (Nekau)	203, 232,
			234, 402
		Defeats Josiah, King of	
		Judah	... 233
		Defeated by Nebuchad-	
		nezzar II	... 233
		Necropolis of Abydos	590, 594
		of Akhmîm	... 589
		of Asasîf	... 650
		at Dahshûr	... 498
		of Şakḫâra	... 489-491
		Nectanebus I	205, 235, 613,
			693
		Nectanebus II	205, 236, 506,
			718
		Legend of	... 236
		Temple of	... 624, 718
		Nefer, The	... 435
		Nefer-hetep	... 223
		Tomb of	... 657
		Nefer-ka-âri-Râ	... 489
		Nefermaât, Tombs	... 570
		Nefer-neferu-âten-Neferiti-ith	197
		Nefer-Temu	... 109
		Nefer-tent, Sarcophagus of	497
		Nefisha	... 415
		Negro and Negroid Tribes	... 103
		Negroes	... 293
		Neha, The	... 435

## N.

Nabatean Alphabet	... 560
Nabatean Inscriptions	530, 559
Nadura	... 518
Temple of	... 518
Nag 'Hamâdi	... 595
Nagaa, Ruins at	... 782-784
Temple of	... 782-783
Naif-âaiu-ruḫ I (Nepherites)	235
Naif-âaiu-ruḫ II (Nepherites)	235
Naḫâda	106, 216, 219, 599,
	690
Excavations at	... 599
Naḫb al-Budra, Pass of	... 535
Naḫb al-Hâwi	... 539
Nakir	... 332, 354
Names of the Month	... 357
Napata	112, 226, 240, 736,
	737, 757, 783
Napoleon Bonaparte	81, 89,
	255, 403, 423
Napoleon (Coin)	... 5
Napoleon III	... 404
Narcotics	... 317
Narses	... 245
Nâşer	... 803
Nason, Col.	... 269
Nâstasenen	... 234, 756

	PAGE		PAGE
Neheb-ka ... ..	122	Niumbe River ... ..	808
Nekheb ... ..	690	Nobataë, The ... ..	242, 244
Nekhebet ... ..	122, 125, 129, 188, 218, 690	Nô, Lake ... ..	804
Temple of ... ..	690	Noggara ... ..	281
Nekht ... ..	651	Nomes ... ..	71, 72, 409, 703
Tomb of ... ..	651	Northern Pyramid, The ... ..	497
Nekht Heru-ḥebt ... ..	235	Notes, Circular ... ..	3
Nelson, Lord ... ..	255, 392	Nu ... ..	122, 153
Nemareth ... ..	230	Nûba ... ..	72
Neolithic Period ... ..	594, 661	Nubar Pâsha... ..	259
Nephthys ... ..	109, 162	Nubia .. ..	112, 171, 221, 222, 223, 225, 226, 227, 228, 231, 240, 244, 292, 716, 717, 751
Nero ... ..	212, 240, 578	Nubia, Pyramids in ... ..	171, 172
Nerva... ..	213, 241	Nubian King of Egypt ... ..	231
Nes-ba-neb-Ṭetṭet ... ..	230	Nubians (Berbers) ... ..	222, 230, 293, 738
Nestorius ... ..	244, 589	Nubians, Entry of, Regulated ... ..	751
Net (Neith) ... ..	121, 130, 395	Nub-kau-Râ-nekht, Tomb of ... ..	707
Neter ... ..	109	Nub-Set ... ..	194, 503
Neter-nefer ... ..	189	Nubti... ..	224
Neterit ... ..	109	Numbers, Tomb of ... ..	488
Netert ... ..	109	Nûr ed Dîn ... ..	250, 251
Neteru ... ..	109	Nûri, or Nurri ... ..	171, 762, 763
Nicaea, Council of ... ..	243	Pyramids of ... ..	762
Night of Power ... ..	343	Nut ... ..	110, 114, 122, 130
Nile, The, 2, 29, 75, 76, 96, 113, 180, 232, 240, 472, 742, 795-813		Nut-Ḥekau ... ..	132
Barrages on ... ..	89	Nyanza, Victoria and Albert ... ..	49 77, 79, 810-813
Battle of ... ..	390		
Blue 79, 80, 82, 277, 742, 795-798		0.	
Cultivation on ... ..	795	Oases ... ..	50, 53, 513-522
Gauge ... ..	807	Crops ... ..	514, 517, 522
Inundation of ... ..	83, 795	Population ... ..	514
Mysterious River ... ..	75	Taxes ... ..	515, 517
Names of Ancient Mouths ... ..	81	Oasis of Al-Khârga (Great)... ..	54 234, 516, 517, 520, 521
Protection of Banks of ... ..	87, 88	Ad-Daila ... ..	515
Sources of ... ..	77	Baḥariya ... ..	54, 513
Upper ... ..	77	Dâkhla ... ..	54, 515
Victoria ... ..	810	Farâfra ... ..	54, 514
White ... ..	77, 262, 277, 348, 742	Firân ... ..	536
Worship of ... ..	75	Jupiter Ammon... ..	54, 234, 508-512
Nile-god ... ..	77, 472	Kûrkûr ... ..	521
Nile-Red Sea Railway ... ..	278, 767	Little ... ..	54
Nilometer 81, 107, 471, 472, 705, 720, 721, 797, 800		Sekhet-ḥemam ... ..	54
Nimr ... ..	257, 739	Selima ... ..	521
Nimuli ... ..	808	Sîwa ... ..	54, 280, 513
Nineveh ... ..	232		
Nineveh, Fast of ... ..	289		
“Nitocris, The” ... ..	29		

	PAGE
Obêdallâh ... ..	347
Obelisks 180, 181, 225, 390, 474, 610, 613, 614, 712	
Observatory at Helwân ...	42
Observatory on Muḳaṭṭam Hills ... ..	249
O'Connell, Major ... ..	281
Octavianus ... ..	239, 240
Ohrwalder, Father ... ..	348, 743
Old Testament, Translation of into Coptic ... ..	134
Olympias (Mother of Alex- ander) ... ..	236
'Omar ibn 'Abd al-'Azîz	245, 246
'Omar, Khalifa 246, 328, 330, 382, 472	
'Omayyad Khalifas, The ...	246
Omdurmân 266, 268, 270, 348, 784, 786, 794	
Battle of ... ..	740, 784
On (City) ... ..	220
Onias ... ..	238, 501
Onion, Temple Fortress of ...	238, 502
"Oonas, The" ... ..	29
Opium ... ..	319, 340
Ophthalmia ... ..	22, 283
Oranges ... ..	55
Ornamentation 176-182, 309	
Orontes (River) ... ..	228
Orthodox Sects ... ..	345
Oryx ... ..	62
Osiris (Āsâr) 44, 107, 108, 109, 110, 112, 113, 114, 116, 117, 125, 146, 147, 128, 151, 154, 162, 163, 164, 219, 291, 424, 629, 721	
Osiris Chamber ... ..	720
Osiris, Judgment Hall of ...	157
Osman Diğna 263, 265, 266, 267, 270	
Osman Rifki... ..	260
Osorkon I ... ..	201, 230, 613
Osorkon II ... ..	201, 230
Osymandyas, Tomb of ... ..	622
'Othmân ... ..	246, 254, 330
Otho ... ..	240
Otiak ... ..	810
Owen Falls ... ..	810
Owen, Professor, on Ancient Egyptians ... ..	443
Ox ... ..	61

	PAGE
Oxford Museum, Monuments in ... ..	220
Oxyrhynchus... ..	63, 576

## P.

Pa-Bast (or Pi-beseth) ... ..	419
Pachomius ... ..	595
Paḥeri, Tomb of ... ..	691
Paiānkh ... ..	230
Painetchem I ... ..	230
Painetchem II ... ..	230
Painetchem III ... ..	230
Paintings ... ..	183, 184
Pakhet, the Cat Goddess	122, 579
Palace of the Sirdar... ..	788
Palaces ... ..	183
Palestine 1, 28, 226, 228, 230, 250	
Palestine Exploration Fund	524
Palmer, Professor 524, 530, 534, 549	
Murder of ... ..	533
Palmerston, Lord ... ..	404
Palmyra ... ..	325
Pamâi... ..	202, 230
Pa-Neḥsi, Tomb of ... ..	585
Panel from Pulpit in Mosque of Ṭûlûn ... ..	313
Paneum of Alexandria ... ..	384
Papremis, Battle of ... ..	234
Papyrus ... ..	58, 116, 217
of Ani ... ..	146-156
Ebers ... ..	158
Magical Greek ... ..	164
Mathematical ... ..	160
Sceptre ... ..	435
Uscs of the ... ..	58
Westcar ... ..	161
Para ... ..	5, 25
Paradise, Description of 334, 336	
Parcel Post ... ..	24
Pa-rehu, Prince of Punt	635
Parembole ... ..	723
Parisian strata ... ..	50
Parties ... ..	2
Parsons, Col. ... ..	269
Partridge's Well ... ..	551
Pasebkhânut I ... ..	230
Pasebkhânut II ... ..	230

	PAGE		PAGE
Passengers' Baggage Insurance	23	Petroleum	67
Passengers carried by Railways	280	Phagrus	63
Passports	19	Pharan	536, 537
Patriarch	248, 287	Pharaohs	86, 179, 534
Pavilion of Rameses III	627	Derivation of Name	189
Peaches	55	Pharaoh's Bath, Mountain of	533
Peake, Colonel	78	Pharaoh's Bed	101
Peas	56	Pharos, The	237, 382
Peasant, Story of	166	Pharsalia, Battle of	239
Pešsuker, Tomb of	655	Philæ, Islands of	44, 81, 95, 96, 100, 101, 186, 236, 240, 245, 713, 722
Peki River	808	Philæ, History of	714-721
Pelican	63	Temple destroyed	245
Pelusium	232, 233, 238, 245, 250, 405, 563	Temples, etc., of	718-721
Battle of	238	Philip Arrhidæus	205, 237
Pensions, Cost of	367	Philotera	206
Pentateuch	332	Phœnicia	226
Pen-ta-urt	610	Phonetics	139, 144, 145
Song of	165	Photographic Films	21
Pentu, Tomb of	585	Phut	102
Pepi I	191, 221, 712	Piānkhi	202, 231, 723
Bronze Statue of	693	Temple of	761
Pyramid of	493	Piastre tariff (P.T.)	5, 6, 8, 11-16
Pepi II	191, 221, 707	Pi-beseth	418
Pepi N. kht, Tomb of	708	Pig	61
Per-āa (Pharaoh)	189	Pigeon	63
Per-āb-sen	190	Pik	7
Period, Archaic	216-219	Pilgrimage	339
Byzantine	244-245	Pillar, Pompey's	242, 383, 385
Dynastic	219-236	Pillars, Details of	176-182
Greek	236-239	Pillow, The	435
Muḥammadan	245-254	Pithom	416, 562
Neolithic	594, 661	Plans of—	
Pre-dynastic	216-219	Barrage at Asyût	93
Roman	240-243, 575	Dams at Aswān	97, 98
Per-Rā pa temāi	729	Houses in Cario	304, 305
Perennial Irrigation	84	Island of Philæ	715
Persecution of Christians	242, 249, 326, 381, 689	Monastery of St. Catherine	543
Persia	233, 234, 235, 245, 325	Mosques	448, 450, 451, 453, 455, 456, 457, 459
Persian binding	316	Pyramid Tomb	169
Pert	56	Roman Tomb	386
Pertinax	242	Temples	517, 518, 519, 553, 592, 593, 596, 608, 609, 616, 620, 622, 625, 626, 629, 632, 637, 688, 694, 698, 726, 731, 759, 781-783
Per-Uatchet	188		
Pescennius Niger	242		
Peshamut (Psammuthis)	235		
Peṭā-Āmen-em-āpt, Tomb of	660		
Peṭā-sa-Bast	231		
Peter Mongus, Death of	244		
Petrie, Professor	478, 503, 570, 572, 576, 595, 690		

	PAGE		PAGE
Plans of ( <i>contd.</i> )—		Prudhoe, Lord ... ..	511
Tombs 654-659, 661, 666,		Psalms ... ..	332
669-678, 680, 708		Psammetichus I 203, 232, 395	
Platt, Miss ... ..	512	Psammetichus II 204, 233, 395	
Pliny 223, 477, 490, 571,		Psammetichus III ... 204, 233,	
	737		395
Plough ... ..	58	Ptaḥ 109, 122, 130, 208-212	
Plutarch ... ..	591, 705	Ptaḥ-ḥetep, Precepts of ... 165	
Pocket Medicine Case ... ..	22	Tomb of ... ..	496
Poets (Shu'ara) ... ..	323	Ptaḥ of Memphis, Temple of 613	
Polygamy ... ..	340	Ptaḥ-Seker ... ..	122, 130
Polyphones ... ..	140	Ptaḥ-Seker-Āsar ... ..	122
Pomegranates ... ..	55	Ptaḥ-Tatenen ... ..	122
Pompey ... ..	239	Ptolemaic Period 178, 179, 186,	
Pompey's Pillar 242, 383, 385		474, 575, 690	
Population 73, 282, 293,		Ptolemies ... ..	112
	527	Ptolemy I (Soter I), Ptolemy	
Porcelain ... ..	187, 315	Lagus ... ..	206, 237
Porphyry Quarries ... ..	48	Ptolemy II (Philadelphus) ... 165,	
Port Sa'id 73, 261, 276, 379,		206, 237, 506	
	400, 409	Ptolemy III (Euergetes I) ... 159,	
Railway, cost of ... ..	273	207, 237, 693	
Port Sūdān ... ..	767	Ptolemy IV (Philopator I) ... 207,	
Post Office, Profits on ... ..	277	238, 649	
Savings Bank .. ..	279	Ptolemy V (Epiphanes) ... 208,	
Postage ... ..	23	238	
Postal Steamers ... ..	2	Inscription of ... ..	135, 136
Pottery ... ..	187	Ptolemy VI (Eupator) 208, 238	
Art of Making... ..	315	Ptolemy VII (Philometor I) 208,	
Powendael, Lake ... ..	806	238, 501, 649	
Prayer, Mode of ... ..	334	Ptolemy VIII (Philopator II) 209,	
Call to ... ..	354-356	239	
Prayers at Death ... ..	353	Ptolemy IX (Euergetes II)... 209,	
Precepts ... ..	165	239, 613, 614, 649, 691,	
Predestined Prince, Story of 166		698	
Predestination ... ..	334	Ptolemy X (Soter II, Philo-	
Pre-dynastic Period, Sketch		metor II) ... ..	209, 239, 691
of ... ..	216	Ptolemy XI (called Alex-	
Prescriptions, Ancient ... ..	158	ander) ... ..	209, 239
Presents for the Men of		Ptolemy XII (Alexander II) 210,	
Sinai ... ..	526	239	
Preserved Table (K̄ur'ân) ... 331		Ptolemy XIII (Neos Dionysos)	
Priest-Kings ... ..	184, 230	210, 239	
Principal Places passed		Ptolemy XIV ... ..	210, 239
between Khartûm and		Ptolemy XV ... ..	239
Durvêna ... ..	799	Ptolemy XVI (Cæsarion) ... 239	
Prison (Omdurmân)... ..	791	Public Debt ... ..	307
Prisons ... ..	183, 280	Pulpit, Stone ... ..	312
Probus ... ..	242	Pumps for Irrigation ... ..	91
Prophets ... ..	332	Punt ... ..	153, 222, 226
False ... ..	330	Expedition to ... ..	631, 634,
Proverbs, Book of ... ..	165	636, 650	

	PAGE
Purgatory ... ..	114
Pylon ... ..	172, 175, 610
Pyramid of Abû Roâsh	477, 488
of Abusîr	220, 477, 488
of Al-kula	689
of Al-lâhûn	574
The Blunted	497
of Cheops (the Great)	220, 479, 480-482
King's Chamber	479
Queen's Chamber	479
Sarcophagus of Cheops	479
Sarcophagus of Mycerinus	483
of Chephren	482
of Dahshûr	220, 222, 477, 489, 497-500
of Illâhûn	222, 574
The False	569
of Gebel Barkal	758
of Gîza ...	220, 280, 477
of Hawâra	223, 572
of Lisht ...	222, 477, 569
Mêdûm ...	220, 569
of Mer-en-Râ	496
at Meroë	771-780
of Mycerinus	483
The Northern	497
of Nûri ...	691
of Pepi I	493
of Şakḳâra	220, 221, 477, 489-497
The Southern Brick	498
The Step	220, 492, 496
of Tetâ ...	221, 493, 497
of Unâs ...	221, 492
of Zâwyet el-'Aryân	477
Pyramids	90, 169, 444, 477-500, 758
Battle of the	255, 424, 447

## Q.

Qebḥ-sennuf ... ..	122
Qebt ... ..	34
Qemt ... ..	71
Qen Âmen, Tomb of	658
Qerti ... ..	81
Quail ... ..	63
Shooting, Licence for...	20

	PAGE
Quarantine Board ...	914, 541
Quarries, Clay ...	711
At Ḥagar Silsila	697
Granite ... ..	712
Ma'sara and Tura	500
Queen's Chamber ...	479
Quibell, Mr. ... ..	691, 693
Quinine ... ..	21

## R.

Râ	108, 109, 110, 111, 112, 113, 114, 116, 117, 120, 123, 151, 154, 155, 162, 188, 189, 221, 291
Râ, Temple of	502
Raamses	416, 562, 564
Râ-en-user	220
Raggâf	807
Raggâf Hill	707
Rahad, Lake...	263
River	66, 797
Râ-Harmachis	130, 487
Râ-Herukhuti	123
Râ, Hymn to	146-156
Railways	30, 265, 278
Rain	1, 38, 41, 82, 280
Rainy Season	82
in Abyssinia	769
Raithou	536
Rakoti (Râqetit)	237, 380, 382
Ram	62, 117, 125, 504
Ramadân	318, 338, 341
Ramadân Bairam, or Lesser Festival	344
Râ-men-kheper-senb, Tomb of	655
Rameses I	198, 228, 620, 622, 670
Tomb of	670
Rameses II	112, 165, 177, 198, 228, 416, 491, 503, 608, 610, 613, 620, 622, 674, 727, 732
Colossal Statue of	491
Court of...	610
Temple of	2, 594
Tomb of...	674
Rameses III	166, 199, 229, 614, 615, 627, 628, 629, 630, 674

	PAGE		PAGE
Rameses III, Pavilion of ...	627	Remedies for Diarrhœa ...	21
Mummy in Cairo ...	229	Head-ache ...	21
Sarcophagus at Cam- bridge ...	229	Sunstroke ...	21
Temple of ...	628-631	Ren ...	115
Tomb of ...	674, 675	Renenet ...	123, 130
Rameses IV ...	199, 229, 627, 666, 676, 677, 816	Rennut ...	123
Tomb of ...	676	Renting Value (Egypt) ...	61
Rameses V ...	199, 229, 666	Rephidim, Battle of ...	537
Rameses VI ...	199, 229, 679	Reptiles ...	64
Tomb of ...	679	Reservoirs ...	750
Rameses VII... ..	200, 229	Reshpu ...	123, 130, 131
Tomb of ...	680	Resurrection ...	114, 332, 333
Rameses VIII ...	200, 229	Return of Caravan to Mecca ...	342
Rameses IX 200-229, 614, 679		Revenue ...	270-276, 364, 745
Tomb of ...	679	Rhinoceros ...	62
Rameses X ...	200, 229, 679	Rhinocolura ...	45
Tomb of ...	679	Rîaz Pâsha ...	260
Rameses XI ...	200, 229, 679	Ribton, Mr. ...	261
Tomb of ...	679	Rice ...	56
Rameses XII 200, 229, 614,		Rifâ'iyeh Dervishes ...	322, 358
Tomb of ...	679	Riga, Ruins of ...	488
Ramesseum, The ...	429, 622	Rikka ...	569
Ramleh ...	390	Ripon Falls ...	799, 810
Râ-neb-ḥap ...	222	Ritual of Amen ...	175
Râ neb-taui ...	222	Riyâl ...	5
Râ-nub ...	492	Rôda Bridge... ..	280
Raphia, Battle of ...	238	Rock of Abûsîr ...	734, 751
Râs Abû Zenîmeh ...	534	Rôda, Island of ...	82, 250, 252, 427, 458, 462, 466, 582
Râs aṣ-Safsâf... ..	540, 548	Roman Period ...	240-243
Râ-se-ânkha ...	222	Rope Dancers ...	322
Râ-sekhem-ka ...	223	Rosaires ...	277
Rashîd Bey ...	262	Rosetta 81, 85, 89, 90, 91, 92, 135, 238, 270, 277, 392	
Rashîd Pâsha ...	257	Rosetta Stone 134, 135, 238, 392, 393	
Rauf Pâsha ...	262	Ross, Major ...	410
Rawyân ...	784	Rothschild, Hon. N. C. ...	509
Redesiyeḥ ...	695	Roṭl ...	7
Red Hill ...	692	Rousseau Pâsha ...	91
Red Monastery ...	588	Routes to Egypt ...	28, 29
Red Sea 402, 403, 405, 466, 551, 564, 565, 634, 695, 814		Royalty on Salt ...	67
Red Sea Province ...	742	Royle, Mr., Egyptian Cam- paigns 259, 261, 262, 265, 267, 270	
Reeds ...	58	Rufa'a ...	796
Reform, Impetus given to by Anglo-French Agreement ...	368	Rumbek ...	271
Rehoboam, Expedition against ...	230	Rundle, Gen. ...	91
Rekhmarâ, Tomb of ...	650	Ruşêreş ...	795-798
Religion, Muḥammadan ...	106- 116, 285-290, 331-346		
Religious Festivals ...	175		

S.	PAGE		PAGE
Sa ... ..	123	Salâh ed-Dîn (Saladin)	250, 251, 423, 460, 465
Sâ'a ... ..	7	Salamat ... ..	763
Şâ al-Hagar ... ..	395	Salt ... ..	42, 51, 67, 276
Sa-Âmen ... ..	230	Royalties on	67, 273, 276
Sâba ... ..	325	Salted Fish ... ..	63
Sabaism ... ..	326	Salwa ... ..	696
Sabina ... ..	214, 241	Samallût ... ..	577
Sabnâ and Mekhu, Tom' of	707, 708	Şân (Tanis) 223, 392, 502, 503	
Sachot ... ..	412	Şânâ, Lake ... ..	80
Sacred Animals, Birds, &c.	125	Şanam Abû-Dôm ... ..	757
Sadd ... ..	78, 805, 806	Sanctuary for Animals ... ..	65
Saddênga, Temple at	227, 753	Sand bars ... ..	52, 53
Şafsâfa, Mount ... ..	550	Sandstone ... ..	48
Şaft al-Henna ... ..	505	Sanehat, Story of ... ..	165
Sâh ... ..	115	Sannures ... ..	570
Sâhal, Island of ... ..	713	Sa-Ptaḥ ... ..	229, 680
Sahra (wife of Khalifa) ... ..	350	Saracen Tomb Builders ... ..	462
Sahu-Râ ... ..	191, 220, 489	Saracens ... ..	252
Sa'id Pasha 87, 258, 404, 426		Saracenic Architecture ... ..	308
Sai, Island of ... ..	753	Saracenic Art ... ..	312
St. Anthony emulated by the		Şarbût al-Khâdim	529, 534, 552, 553, 554, 555
Copts ... ..	287	Sarcophagi ... ..	168, 479-500
St. Barbara, Church of ... ..	470	Sarcophagus of Seti I pur-	
St. Catherine, Monastery of	524, 525, 532, 540, 542	chased by Sir J. Soane ... ..	672
Chapel of the Burning		Sa-renput, Tomb of ... ..	707
Bush ... ..	546	Sa-renput-â, Tomb of ... ..	709
Church of the Trans-		Sargon ... ..	231
figuration ... ..	545	Sarras ... ..	266, 751
Crypt ... ..	548	Satet ... ..	123, 131
Library ... ..	547	Sawâkin 264, 265, 266, 267, 270, 741, 742, 767	
Valuable MSS. in ... ..	547	Sawâkin-Berber Railway	265, 767
Mosque ... ..	546	Sawbat (Sobat) River	79, 82, 277, 803
Relics of ... ..	546	Sayce, Professor ... ..	689, 691
St. Ibsâdah ... ..	711	Sayf-ad-dîn Taţar ... ..	254
St. Jerome ... ..	62	Sayf-eddîn İnâl ... ..	254
St. Mark, Copts claim as		Sayyid 'Abd-Allahi ... ..	350
Patriarch ... ..	287, 381	Sayyid Aḥmâd al-Badawî,	
St. Menas ... ..	467, 711	Tomb of ... ..	396
St. Onuphrius, Chapel of ... ..	551	Scales, Thermometric	16-18
St. Pisentius, Monastery and		Scarabs ... ..	432, 436-438
Holy Well of ... ..	599	for Ornament ... ..	437, 438
St. Simon, Monastery of	710, 711	Funereal ... ..	437, 438
Sais 111, 231, 232, 235, 395		Historical ... ..	437, 438
Şaḳḳâra 220, 221, 426, 489, 491, 494, 579, 661		Scenæ Veteranorum ... ..	239, 502
Necropolis of ... ..	489-491	Scete ... ..	510
Şâḳiya ... ..	58	Schaefer, Dr. ... ..	488
		Schefer, M. Charles ... ..	315
		Schoinos ... ..	727



	PAGE		PAGE
Schools ... ..	325	Senka-Âmen-seken ... ..	761
Schweinfurth, Dr. ...	51, 516	Sen-mes, Tomb of ... ..	709
Scorpions ... 23, 64, 109, 125		Sen-Mut, Architect ... ..	172,
Scott-Moncrieff, Sir Colin	92, 95,		226, 635
	399	Sennacherib ... ..	231
Scott-Moncrieff, Mr. P. ...	734	Sen-nefer, Tomb of... ..	654,
Scriptures ... ..	332		658, 680
Sculpture ... ..	184, 185	Senṭ ... ..	220
Seâa-ka-nekht-Kheperu-Râ	197	Senṭ, or Latopolis ... ..	688
Season for Travelling ...	1	Sept ... ..	123
Seânkhka-Râ ... ..	816	Septimius Severus 81, 242, 623	
Seasons ... ..	56	Septuagint ordered to be	
Seb (Qeb) ... ..	110, 123, 131	made by Ptolemy II ... ..	237
Sebbâkh ... ..	60	Sepulchral Stele ... ..	163
Sebek... 108, 123, 125, 131,		Seqenen-Râ I-III ... ..	224
	574, 687, 697	Serapeum 383, 428, 492, 494	
Sebek-em-sa-f I ... ..	193, 223	Serapis 112, 118, 241, 494	
Sebek-em-sa-f II ... ..	193	Temple of 241, 244, 392,	
Sebek-ḥetep, Tomb of ... ..	710		494
Sebek-ḥetep I ... ..	193	Destruction of 382, 384	
Sebek-ḥetep II ... ..	193, 223	“ Serapis, The ” ... ..	29
Sebek-ḥetep III ... ..	193, 223	Serdâb ... ..	168, 170
Statue of ... ..	503	Serpent ... ..	109, 125
Sebek-ḥetep IV ... ..	193, 223	Serpent's Head, The ... ..	435
Sebek-ḥetep V ... ..	193, 223	Serqet ... ..	124, 125, 131
Sebek-neferu-Râ ... ..	223	Service in Mosque ... ..	337
Sebek-nekht, Tomb of ... ..	692	Sesebi, Temple of ... ..	754
Sebennyus ... ..	235	Seshetat (Sefekh-Âbiu) 124, 131	
Second Cataract ... ..	80, 704	Sesostris ... ..	222
Section of Mosque ... ..	299, 302	Set 110, 124, 131, 224, 651	
Pyramid (Giza)... ..	480, 484	Seti I ... ..	171, 198, 228, 579,
Tomb ... ..	171		614, 617, 664, 672, 690
Sects, Muhammadan 345, 346		Mummy, Coffin, etc., of 228,	
Seker ... ..	123, 125, 131		672
Sekhem ... ..	115	Sarcophagus of... ..	672
Sekhet 109, 124, 131, 578		Temple of ... ..	591, 594
Sekhet-ḥemam ... ..	54	Tomb of ... ..	171, 670
Sektet boat ... ..	152	Seti II ... ..	165, 198, 229, 674
Sêla ... ..	570	Tomb of ... ..	674
Selim ... ..	255, 423	Setnekht ... ..	199, 229
Selima, Oasis of ... ..	521	Tomb of ... ..	674
Semliki River ... ..	810, 812	Setu and Renna, Tomb of ... ..	692
Semna 80, 89, 222, 232, 704,		Seuatch tauî ... ..	188
	751, 752	Shabaka (Sabaco) 203, 231, 610	
Semti ... ..	190, 219	Sha'ân ... ..	336
Semitic Settlers ... ..	224	Shabataka ... ..	203, 231
Sen, Tomb of ... ..	710	Shablanga ... ..	420
Sennaar ... ..	742, 797	Shádûf ... ..	58, 68
Battle of ... ..	739	Shai ... ..	123
Seneferu 190, 220, 496, 569		Shalûf ... ..	411
Senekht-en-Râ ... ..	225	Shâmbî ... ..	78, 271
Sengah ... ..	742, 798	Lagoon ... ..	805

	PAGE
Sharḩiya ... ..	72, 418
Shashanq (Shishak) I	89, 201, 230, 617
Shashanq II ... ..	201, 230
Shashanq III ... ..	201, 230
Shashanq IV ... ..	201, 230
Shat ... ..	56
Shatt-ar-Regâl ... ..	696
Shâwar ... ..	250, 251
Sheep ... ..	61
Sheger ad-Durr, Queen ... ..	252
Shêk of the Sa'diyeh Der- vishes ... ..	342
Shêkh 'Abd al-Kûrna	429, 650
Shêkh al-Beled ... ..	185, 255
Shêkh Khâlid, Tomb of ... ..	517
Shêkh Muḩammad Sherîf ... ..	262
Shêkh Sâliḩ, Tomb of ... ..	552
Shellâl ... ..	714
Shemut ... ..	56
Shendî ... ..	226, 770, 780
Shep-en-Âpt ... ..	232
Sherêk ... ..	763
Sherîf Pâsha... ..	259
Sheykhû, Mosque of ... ..	303
Shibba ... ..	758
Shiberga ... ..	797
Shibîn-al-Kanâtir ... ..	501
Shibr ... ..	8
Shî'ites, or Imâmians	248, 249, 346
Shîrkûh ... ..	250, 251
Shop-keepers ... ..	293
Shrew-mouse ... ..	125
Shu ... ..	110, 124
Shu'ara (poets) ... ..	323
Shûbra ... ..	466
Shûsha ... ..	283
Shutarna (King of Mitani) ... ..	226
Sickenberger, Dr. ... ..	52
Sign of Grief, Women ... ..	354
Sikḩet Shu'aib ... ..	551
Silko ... ..	244, 738
Silsila... ..	49, 50, 697
Silurus ... ..	63
Sinai, Mount... ..	521-560
Authorities on ... ..	524
Copper Mines ... ..	220
Dispute as to Boundary	528
Geology... ..	526
Holy Places of... ..	542-552
History of ... ..	529-532

	PAGE
Sinai, Mount ( <i>contd.</i> )—	
Map ... ..	523
Months for Visiting ... ..	525
of the Bible ... ..	529
Peninsula of ... ..	526
Population of ... ..	527
Tourist Arrangements ... ..	525, 526
Turquoise Mines ... ..	222
Sinaitic Inscriptions ... ..	536, 556, 557
Decipherment of ... ..	557
Work of the Nabatæans	536
Sinarû ... ..	570
Sinbellâwên ... ..	504
Singar Al-Gâwaly and Sâlar, Mosque of... ..	503
Singers ... ..	165
Strolling ... ..	321
Singing ... ..	320
Singing Girls (2,660) Starved in a Mosque ... ..	249
Sinkat ... ..	263
Sinking Fund ... ..	366
Sinn al-Kiddâb ... ..	49
Sins, enumeration of ... ..	167
Sirdar... ..	172
Sirius (Dog-Star) ... ..	159
Sir John Soane's Museum ... ..	228, 672
Sîwa, Oasis of ... ..	54, 72, 280, 508, 512, 513
Sixth Cataract ... ..	80, 784
Sketch of Mosaic ... ..	545
Skill ... ..	167
Slatin Pâshâ ... ..	270, 348, 350, 743, 787
Slave Market (Omdurmân)... ..	791
Slave Raiding ... ..	220, 738
Slave Trade ... ..	738, 739, 740, 785
Slaves ... ..	352
Sluices ... ..	97
Sma amulet ... ..	435
Smerkhâ ... ..	529
Smelting Operations ... ..	556
Smith, Mr. G. ... ..	244, 668
Smith, Sir Sydney ... ..	255, 507
Smyrna ... ..	260
Snake Charmers ... ..	322
Snakes... ..	64, 109
So, <i>see</i> Shabaka.	

	PAGE		PAGE
Soba ... ..	795	Stern, Dr. ... ..	445
Sobat River ... ..	79, 803	Stewart, Col. ... ..	265, 348, 763
Soda ... ..	68	Stewart, General Sir H. ... ..	264
Solar Year ... ..	159	Stone ... ..	185
Soleb ... ..	753	of Moses ... ..	551
Temple of ... ..	753	Stone Pulpit ... ..	312
Solomon, Comparisons with ... ..	164, 165	Story-tellers ... ..	323
Sôma ... ..	384	Strabo... ..	494, 510, 573, 597, 603, 604, 623, 662, 705, 717, 725, 738
Somaliland ... ..	634	Strawberry ... ..	55
Somerset River ... ..	78	Streeter, Mr. E. W. ... ..	67
Sothic Period ... ..	159	Strolling Singers ... ..	321
Sothis, star ... ..	159	Stuart, Mr. Villiers ... ..	317
Soudan Game Ordinance ... ..	65, 66	Suakim, <i>see</i> Sawâkin.	
Southern Brick Pyramid ... ..	498	Succoth (Thuku) ... ..	416, 564
Sow ... ..	125	Sûdân ... ..	19, 45, 220, 232, 249, 256, 262, 264, 267, 281, 347, 348, 704
Sparkes, Colonel ... ..	66, 270	Boundaries ... ..	741
Sparrows ... ..	63	Education ... ..	746
Spectacles, tinted ... ..	22	History of ... ..	735-747
Speke, Capt. ... ..	77	Justice ... ..	747
Speos Artemidos, The ... ..	578	Language ... ..	745
Sphinx, Age of ... ..	486	Map of the Railways ... ..	764
Sphinx, Excavation of by ... ..		Military Railway ... ..	750
Thothes IV ... ..	226, 486	Natives of the ... ..	743
Sphinx, Temple of ... ..	172, 487	Population of ... ..	744
Sphinxes ... ..	175, 486, 487	Proposed Expenditure in ... ..	277
Avenue of ... ..	494	Provinces of ... ..	742
Remarkable find of ... ..	223	Railways ... ..	747-751, 765-768
Spiegelberg, Dr. ... ..	500	Religion... ..	745
Spirits ... ..	108, 109, 161	Revenue and Expenditure ... ..	745-746
Spitta Bey, Dr. ... ..	445	Slavery ... ..	746
Sprained Ankle ... ..	22	“Sudan,” The ... ..	29
Stable of 'Anṭar ... ..	579	Sudd ... ..	78, 79, 805, 806
Stairs, The ... ..	435	<i>Sudan Campaign</i> ... ..	264
Stanley, Dean ... ..	524, 537-539	Suez ... ..	73, 270, 400-408, 409, 411, 564
Stanton, Col. ... ..	788	Suez Canal ... ..	258, 262, 400-408
Stars, First surveys of ... ..	159	Ancient Canals... ..	402
Steam Tramway ... ..	379, 408, 414	Bitter Lakes ... ..	405, 411
Steam Dahabiyahs ... ..	29	Canal of Darius ... ..	402
Steamers, Tourist and Ex- press ... ..	29, 30	Canal of Necho ... ..	402
Steamship Companies ... ..	28	Canal of Rameses II ... ..	402
Stelæ, Sepulchral ... ..	163, 164, 432, 438, 504, 554, 651, 707, 756, 761	Cost of Inaugural Enter- tainment ... ..	406
Stele of Canopus ... ..	237, 432	Cost of Machinery ... ..	405
Stele set up at Şarbût al- Khâdim ... ..	554	Cutting of ... ..	400
Step Pyramid, The ... ..	220, 492, 496	Distances Saved by ... ..	408
Stephenson, General Sir F. ... ..	263, 266, 491		

	PAGE
Suez Canal ( <i>contd.</i> )—	
Inauguration of... ..	406
Length of ... ..	405
Receipts of ... ..	406, 407
Shares purchased by British Government... ..	258
Statistics of ... ..	407, 408
Steam Tramway ... ..	379, 408,
	414
Tides ... ..	405
Sûfism ... ..	345
Sugar ... ..	56
Manufactories ... ..	578, 582,
	687
Sûhâg (Sûhâk) ... ..	47, 72, 84, 587,
	588
Sûhâqîya Canal ... ..	84
Sûk ... ..	463
Sulêmân ... ..	246
Tomb of ... ..	463
Sulêmân Pâsha, Mosque of ... ..	460
Sulêman Wad Kamr... ..	265, 763
Sulphur ... ..	67
Sulphur Springs ... ..	42, 541
Sultân Hasan, Mosque of ... ..	297-
	299, 303, 311
Summer ... ..	21
Sun, Boat of... ..	162
Sun-god ... ..	110, 111, 112, 118
Sunnites ... ..	346
Sunstroke ... ..	21
Sunt ... ..	703
Surname ... ..	350
Sura II, passage from ... ..	317
Sutekh... ..	124
Suwârda ... ..	753
Suyurghatnish, Mosque of... ..	303
Swallow ... ..	63
Sycamore (emblem of Hathor) ... ..	652
Sydney, Major ... ..	267
Syene... ..	240, 241
Synagogue, Cairo ... ..	469
Syria ... ..	1, 23, 224, 225, 226,
	227, 228, 230, 238, 247,
	250, 251, 257, 564
System of Counting ... ..	160

## T.

Tabah occupied by Turkish troops ... ..	281
Tabenna, Monastery of ... ..	595

	PAGE
Table, Comparative, of the Muhammadan and Chris- tian Eras ... ..	369-375
Tablet of Abydos ... ..	492, 594
Tablet of Ancestors... ..	615
Tablet of Four Hundred Years ... ..	503
Table, Preserved ... ..	331
Tachompsu, or Metachompsu ... ..	727
Tadrus, Dêr of ... ..	470
Tafnekhth (King of Saïs) ... ..	231
Tahapanes ... ..	409
Taharqa (Tirkakah)... ..	203, 231
Tahna al-Gabal ... ..	578
Tahpanhes ... ..	233
Tahtah ... ..	587
Taif ... ..	327
Takbîr, The ... ..	335
Talbot, M. ... ..	403
Talmis ... ..	723
Tâlôdi Fort ... ..	281
Tamâi ... ..	263, 265, 266
Tamai al-Amdîd, Mound of ... ..	504
Tamanib ... ..	263
Tamarisks ... ..	55
Tambâk ... ..	61, 274, 276
Tambourine (rik̄k) ... ..	321
Tanganyika, Lake ... ..	79
Ta-merâ ... ..	71
Tanen ... ..	124
Tanis, or Zoan ... ..	53, 230, 231,
	409 502, 503, 562
Apollonius, Bishop of... ..	504
Treaty of ... ..	228
Tankassi ... ..	757
Tan̄tâ ... ..	72, 73, 358, 396
Tanuath-Âmen (Tandamanie) ... ..	232
Târ (tambourine) ... ..	322
Taragma ... ..	780
Ta-Tanen ... ..	124
Tattam, Rev. H. ... ..	511
Tattooing, prevalence of ... ..	284
Tau-âa ... ..	194
Tau-âa-âa ... ..	194
Tauî ... ..	662-665
Ta-urt ... ..	124, 132
Tawfiq Pâsha ... ..	259, 260, 267,
	359
Tawfiqîyeh ... ..	802
Tax on travellers ... ..	30
Taxation ... ..	64, 259, 362, 363,
	517, 745

	PAGE		PAGE
Taxation ( <i>contd.</i> )—		Temple Buildings, Details of	
Misery caused by excessive ... ..	363	( <i>contd.</i> )—	
Reduction of ... ..	363	of Denderah ... ..	595, 596
Taxes collected with cruelty	259	at Dêr al-Baharî ... ..	631
Tchad, Lake... ..	51	at Dêr al-Madinat ... ..	649
Tche-hrâ (Teôs or Tachos)... ..	235	of Edfû ... ..	238, 693, 694
Tchême (Aat-tcha-Mutet) ... ..	624	of Esneh ... ..	688
Tcheser	190, 220, 529, 713	of Hathor ... ..	555, 719
Pyramid of ... ..	220, 492	of Heru-netch-tef-f ... ..	720
Temple of ... ..	172, 226	of Hibis ... ..	517
Tchonemyris... ..	519	of I-em-hetep ... ..	719
Tefabâ ... ..	221	of Isis	506, 598, 687, 720
Tefnet ... ..	110, 124	at Karnak ... ..	613
Teh-al-Barûd ... ..	395	of Kaşr al-Gheda ... ..	518
Tehuti ... ..	125, 132	of Khensu Nefer-hetep	235
Tehuti-em-heb, Tomb of ... ..	659	of Kom Ombos... ..	697, 698
Tehuti Hetep, Tomb of ... ..	583	of Kurna ... ..	620
Tekrit ... ..	251	of Kysis ... ..	518, 519
Telegraphs, Telephones, etc.	23-24	of Luxor ... ..	605-612
Profit on ... ..	274	of Madamût ... ..	620
Telgona ... ..	271	of Madinet Habû ... ..	623
Tell-al-Kabîr, Battle of	262, 270, 417	of Menthu-hetep Neb-	
Tell al-Maskhûta (Raamses)	415	hept-Râ	172, 633, 640
Tell al-Yahûdiya ... ..	239, 501	of Minerva ... ..	395
Tell Defenna ... ..	409	of Mut ... ..	613
Tell al-'Amarna	184, 227, 584	at Nadura ... ..	518
Paintings and drawings		at Nagaa ... ..	782, 783
from ... ..	184	of Nectanebus II ... ..	718
Tablets preserved in		of Nekhebet ... ..	690
Cairo, British Museum		of Piänkhi ... ..	760, 761
and Berlin ... ..	227, 584	of Ptaḥ of Memphis ... ..	613
Tell Nabesheh ... ..	504	of Queen Amenartâs ... ..	627
Tem ... ..	108	of Queen Hâtshepset ... ..	631
Tamai al-Amdîd ... ..	504	of Rameses II ... ..	594
Temâi-en-Heru, Site of ... ..	394	of Rameses III... ..	628-631
Tempera ... ..	650	at Semna ... ..	232
Temperature ... ..	38	of Serapis	241, 244, 392, 494
Mean Monthly... ..	39	of Sesebi ... ..	754
Temples	167, 172-175, 621	of Seti I (or Memnonium)	591
Grandeur of ... ..	179	of Soleb... ..	753
Temple Buildings, Details of	175	of the Sphinx ... ..	172, 487
of Abû Simbel	179, 228, 730-733	of Tahna ... ..	578
of Amârah ... ..	753	of Tcheser Tcheseru ... ..	172
of Amen ... ..	172, 234; 614	of Thothmes II and III	624
of Ari-ḥes-nefer ... ..	719	of Tirhakah ... ..	759, 760
at Bêt-al-Walî ... ..	724	Temples, the Rock-hewn ... ..	179
of Cæsar Augustus ... ..	719	Temu ... ..	110, 125
of Daḳka ... ..	238, 725, 726	Tennis, Town of ... ..	504
		Tep-ahet ... ..	570
		Tet ... ..	107, 132, 434

	PAGE		PAGE
Tetâ ... ..	189, 221, 493	Thothmes IV	196-226, 612,
Pyramid of	221, 492, 493,		667, 668, 690
	497	Sarcophagus of ...	668
Tetun, god of the Nubians ...	226	Thothmes IV, Tomb of ...	667
Thais ... ..	237	Thuau, Tomb of ...	227, 681
Theatre of Alexandria ...	384	Tiberius Cæsar	136, 211, 240
Theban Necropolis ... ..	43	Tickets to visit Antiquities ...	31
Thebes, or Karnak	43, 89, 109,	Tigris ... ..	251
	117, 118, 165, 166, 170,	Tiles, glazed	220, 315, 501
	171, 172, 216, 217, 219,	Timbûrghâ ... ..	253, 254
	222, 223, 224, 225, 227,	Time Civil .. ..	19
	228, 236, 257, 600-686	"Times, The" ... ..	638-644
Burnt by Cambyses ...	603	Timsah, Lake	53, 410, 411, 564
Cemeteries of ... ..	649	Tinne, Alexandrine ...	804
Derivation of Name ...	602	Tinnis ... ..	250
Greatness and Antiquity		Tinted Spectacles ...	22
of ... ..	603	Tirhakah (Taharqa)...	231
Homer refers to ...	603	Tirbahak, Temple of	759, 760
Temple and Tombs of...	600	Tischendorf ... ..	547
Tombs of the Kings ...	665	Titus Cæsar ... ..	213, 241
Theft (punishment) ...	341	Toads ... ..	64
Thekeleth I ... ..	201, 230	Tobacco	19, 60, 273, 274,
Thekeleth II... ..	201, 230		284, 318
Thentkaru, Tomb of	680	Tofrik, Battle at ...	265
Thent-sepeh ... ..	230	Tokar ... ..	263, 267, 270
Theodosius I... ..	243, 381	Defeat of Baker Pâshâ at	263
Theodosius II ... ..	244	Tomb Architecture, decline of	171
Theophilus, Patriarch of Alex-		Tomb of Aâhmes ...	585, 691
andria ... ..	244, 381, 383	Aâhmes, son of Pen-	
Thermometric Scales	16-18	nekheb ... ..	692
Thetha, Tomb of ... ..	710	Âba ... ..	710
Thi, Queen	196, 226, 495, 661	Âi ... ..	585, 669
Tomb of... ..	661	Âku ... ..	708
Thi, Tomb of ... ..	495	Âmenemhât ... ..	580
Third Cataract ... ..	80, 754	Âmen-em-heb ... ..	658
This ... ..	118, 219	Âmen-hetep II ... ..	665
Thmuis ... ..	504	Âmen-Meses ... ..	674
Thoth, or Tehuti	113, 125, 132,	Amsu (or Menu) -nekht	654
	149, 162, 167, 583	Amu-Netcheh ... ..	656
Thothmes I (Tehuti-mes)	195,	Bai ... ..	679
	225, 614, 615, 617,	Baqet III ... ..	582
	630, 634, 639, 665	Beni-Hasân ... ..	579
Tomb of... ..	665	Campbell's ... ..	488
Thothmes II... ..	196, 225, 615,	of Hâtshepset	637, 638, 665
	624, 634, 635	Her-khu-f ... ..	707, 708
Temple of ... ..	624	Heru-em-heb ... ..	658
Thothmes III	196, 226, 232,	Heqâb ... ..	707, 708
	314, 579, 613, 614, 615,	Iuâa ... ..	227, 681
	617, 624, 634, 635, 665,	Īkalâ'ûn ... ..	452
Tomb of... ..	689		
	665		

	PAGE		PAGE
Tomb of Kaqemna ...	496	Tomb of Sabnā and Mekhu	707, 708
Khā-em-ḥāt ...	658, 659	Sa-Ptaḥ... ..	680
Khati ... ..	582	Sa-renput ... ..	707, 708
Khennu-sesu ... ..	708	Sa-renput-ā ... ..	709
Khnemu-Ḥetep I ... ..	581	Sebek-ḥetep ... ..	710
Khnemu-Ḥetep II ... ..	580	Sebek-nekht ... ..	692
Khnemu-Ḥetep III ... ..	581	Sen ... ..	710
Khnemu-Khenu ... ..	710	Sen-mes... ..	709
Khu-en-Āten ... ..	585	Sen-nefer 654, 658,	680
Khunes ... ..	708	Seti I ... ..	171, 670
Khuuā ... ..	708	Seti II ... ..	674
the Mahdi ... ..	791-793	Setnekhet ... ..	674
Māi ... ..	657	Setu and Renna ... ..	692
the Mamlūks ... ..	462, 463	Shêkh Ṣāliḥ ... ..	552
Maṣṭabat al Fir'āûn ... ..	496	Teḥuti-em-ḥeb ... ..	659
Mêdûm ... ..	569	Teḥuti Ḥetep ... ..	583
Men-kheper-Rā-senb ... ..	655	Thentkaru ... ..	680
Menna ... ..	658	Thethā ... ..	710
Mentu-ḥer-khepesh-f ... ..	656, 679	Thi ... ..	495
Mereruka ... ..	496	Thi, Queen ... ..	661
Meri-Rā ... ..	585	Thothmes I ... ..	665
Min-nekht ... ..	654	Thothmes III ... ..	665
Nefer-ḥetep ... ..	657	Thothmes IV ... ..	667
Nekht ... ..	651	Thuau ... ..	227, 681
Nub-kau-Rā-nekht ... ..	607	Tutu ... ..	585
Numbers ... ..	488	Userḥāt ... ..	659, 680
Osyandyas ... ..	622	Tombos, Island of ... ..	754
Paheri ... ..	691	Tombs 167-172, 385-389,	431, 519, 578, 649, 706-710
Pa-Neḥsi ... ..	584	Disfigurement of ... ..	587
Pehsukher ... ..	655	Tombs of the Kings, Valley of	170, 225, 228, 661
Pentu ... ..	585	Tombs of the Khalifas ... ..	462
Pepi-Nekht ... ..	708	Queens, Valley of ... ..	661
Peṭā-Āmen-em-âpt ... ..	660	Tonga ... ..	804
Ptaḥ-ḥetep ... ..	496	Tools made of Chert ... ..	661
Qen-Āmen ... ..	658	Tong ... ..	271
Rameses I ... ..	670	Tor, Arabs of ... ..	527
Rameses II ... ..	674	Toski, Battle of 266, 267, 729,	751
Rameses III ... ..	674, 675	Tortoise ... ..	64
Rameses IV ... ..	676	Tourist Steamers ... ..	2
Rameses VI ... ..	679	Tours, cost of 3, 28, 29, 30	586
Rameses VII ... ..	680	Training College at Asyût ... ..	586
Rameses IX ... ..	679	Trajan ... ..	213, 214, 241
Rameses X ... ..	679	Trams, Electric ... ..	3
Rameses XI ... ..	679	Tramways in Cairo ... ..	274, 425
Rameses XII ... ..	679	Transfiguration, Church of	545
Rā-men-kheper-senb ... ..	655, 658	the ... ..	545
Rekhmārā ... ..	650	Description of Mosaic in	545
Roman Period discovered			
by De Botti ... ..	385		

	PAGE
Translation ... ..	143-145
Transmission of Power	161, 162
Trask, Surgeon Captain ...	753
Travellers, Practical, Inform- ation for ... ..	1
Agreement with Cap- tain of Boat ... ..	540
Egyptian opinion of ...	31
Foreign Banking and Exchange ... ..	3
In Egypt ... ..	31
Tax on ... ..	30
Travelling Arrangements	27-29, 525
Coupons ... ..	27-28
Travels ... ..	165
Trees, plants, etc. ... ..	55
Trials, Records of ... ..	166
Tribute ... ..	367
Amount of ... ..	367
Tricon M. ... ..	259
Triremes, Fleet of ... ..	232
Tuamutef ... ..	132
Tuat (Underworld)	113, 662, 663
Tûd, or Tuphium ... ..	687
Tui ... ..	198
Ibn-Tûlûn ... ..	247, 471
Mosque of	296, 297, 303, 309, 313, 314, 450
Tûlûnid Khalifas, The ...	247
Tûmân Bey ... ..	254
Tumblers ... ..	322
Tûr ... ..	540
Tûrânshâh ... ..	252, 297
Turbo, Fortress of ... ..	245
Turkish Army defeated by the French ... ..	256
Turkish Bath ... ..	21, 320
Pound ... ..	5
Rule in Egypt ... ..	255
Turkish Fleet destroyed ...	257
Turks... ..	293
Turquoise made into Amulets	535
Turquoise Mines ... ..	222, 535
Tura Quarries ... ..	479, 500
Turtles ... ..	64
Tushki ... ..	266
Tushratta ... ..	226
Tûsûn ... ..	256, 257
Tut-ânkh-Âmen-ḥeq-Ânnu resu	197, 227

	PAGE
Tuti Island ... ..	264, 785
Tutu, Tomb of ... ..	585
Tutun... ..	61
Twelve Apostles, Chapel of	551
Twelve Gates ... ..	114
Two Brothers, Story of ...	166
Two Dynasties (XXIst) ...	230
“Two Lands,” The	72, 217
“Two Mountains” ... ..	687
Tylor, Mr. J. J. ... ..	691
Typhonium ... ..	598
Tyre, Conquered by Crusaders	250

## U.

Uah-âb-Râ (Apries)	188, 204, 233
Uahet	54, 513, 520, 521
Uasarkena ... ..	231
Uatchet	124, 132, 188, 218
Uaua, The ... ..	222, 728
Uhud, Battle of ... ..	328
‘Ukâshah ... ..	753
Ukîyah ... ..	7
Ukka ... ..	7
‘Ukmeh ... ..	753
Umi River ... ..	808
Umm al-Bêda ... ..	509
Umm al-Ka‘ab ... ..	594
Umm al-Kûmân ... ..	576
Umm Dabrêkât ... ..	269, 741
Umm Sha‘bân, Mosque of ...	303
Unâ ... ..	221, 494, 500
Unâs ... ..	191, 200, 221
Mummy of ... ..	492
Pyramid of ... ..	220, 492
Underworld ... ..	110, 113, 114, 170, 664, 665, 666, 670
Unified Debt... ..	259, 367
Un-nefer ... ..	125
Unu-Âmen, Journey of ...	165
Upper Egypt ... ..	292
Upper Nile ... ..	805
Uræus ... ..	64, 125, 188
Urbân ... ..	292
Urt-hekau ... ..	125
Userhât Tomb of ... ..	659, 680
Usertsen I	92, 222, 474, 475, 579, 709, 722
Statue of ... ..	503, 574



	PAGE
Usertsen II ...	<b>192, 222, 574,</b> <b>579, 583</b>
Statue of ... ..	<b>503</b>
Tomb of ... ..	<b>574</b>
Usertsen III...	<b>192, 222, 497,</b> <b>583, 722, 752</b>
Statue of ... ..	<b>503</b>
Ushabtiu figures ...	<b>162, 433</b>
Ushûrî Land... ..	<b>61</b>
Usr-en-Râ ... ..	<b>488</b>
Usr-ka-f ... ..	<b>191, 578</b>
Usr-khâu-Râ-setep-en-Râ- meri-Âmen Sekt-Nekht ...	<b>189</b>
Ut ... ..	<b>54</b>
Utchat, The ... ..	<b>435</b>

## V.

Vaballathos ... ..	<b>242</b>
Valerianus ... ..	<b>242, 380</b>
Valley of the Tombs of the Kings ... ..	<b>170, 225, 228, 661</b>
Valley of the Tombs of the Queens ... ..	<b>661</b>
Value of Crops and Land doubled ... ..	<b>361</b>
Vases, Set of, from Tomb ...	<b>682</b>
Vegetables ... ..	<b>57</b>
Vendetta in force ... ..	<b>527</b>
Verschoyle, Mr. ... ..	<b>88</b>
Vespasian ... ..	<b>73, 212, 213, 241,</b> <b>502</b>
Victoria, Lake ... ..	<b>78, 79, 82, 812</b>
Victoria N'yanza ... ..	<b>810, 812</b>
Vine ... ..	<b>55</b>
Virgin, Church of ... ..	<b>469, 470</b>
Chapel of ... ..	<b>549</b>
Virgin Mary, Chapel of the Holy Belt of the ... ..	<b>551</b>
Virgin's Tree, Fall of ... ..	<b>473</b>
Virgin's Well, The ... ..	<b>473</b>
Visit, Length of ... ..	<b>1</b>
Visit to Jerusalem (Copts) ...	<b>290</b>
Vitellius ... ..	<b>212-240</b>
Vocabulary (English-Arabic) ...	<b>831-</b> <b>859</b>
“Vocal Memnon” ... ..	<b>623</b>
Vollers, Dr. ... ..	<b>445</b>
“Voyage” (Cailliaud's) ... ..	<b>761, 773</b>
Vulture ... ..	<b>63, 109, 125, 188,</b> <b>435</b>
Vyse, Howard ... ..	<b>483, 488, 492</b>

## W.

	PAGE
Wad an Nagûmi ... ..	<b>266, 267, 751</b>
Wâd Bâ Nagaa ... ..	<b>226, 781</b>
Waddington, M. ... ..	<b>258</b>
Wadelai ... ..	<b>810</b>
Wâdi ad-Dêr ... ..	<b>540</b>
‘Ajjâwî ... ..	<b>539</b>
‘Alakî ... ..	<b>728</b>
Wâdi al-Homr ... ..	<b>534, 556</b>
ar-Raha ... ..	<b>540</b>
ash-Shêkh ... ..	<b>539, 552</b>
as-Slê ... ..	<b>542</b>
at-Tâl ... ..	<b>534</b>
Barak ... ..	<b>552</b>
Bir-Nagaa ... ..	<b>784</b>
Berâh ... ..	<b>552</b>
Budra ... ..	<b>535</b>
Firân ... ..	<b>530, 536, 539</b>
Gharandel ... ..	<b>533</b>
Halfa ... ..	<b>2, 45, 48, 60, 64,</b> <b>80, 179, 222, 228, 264,</b> <b>266, 268, 269, 349, 714,</b> <b>722, 734, 748, 754</b>
Hammâmât ... ..	<b>103, 816</b>
Hanak al-Lakam ... ..	<b>535</b>
Hawâra ... ..	<b>533</b>
Hebrân ... ..	<b>542</b>
Khamîleh ... ..	<b>555</b>
Kuwêsah ... ..	<b>533</b>
Ledwah... ..	<b>552</b>
Leja ... ..	<b>551</b>
Maghâra ... ..	<b>67, 529, 532,</b> <b>535, 536</b>
Mines at ... ..	<b>535</b>
Mukattab ... ..	<b>530, 531, 536</b>
Nasb ... ..	<b>556</b>
Naṭrûn ... ..	<b>54, 68, 508, 509</b>
Rayan ... ..	<b>51</b>
Sabû‘a ... ..	<b>728</b>
Selâf ... ..	<b>539</b>
Shebêkeh ... ..	<b>534, 556</b>
Shellâl ... ..	<b>535</b>
Sidr ... ..	<b>535, 536</b>
Sik ... ..	<b>552</b>
Sudûr ... ..	<b>532</b>
Sûwik ... ..	<b>555</b>
Tâfah (Taphis)... ..	<b>723</b>
Tayyibah ... ..	<b>534</b>
Tûmilât... ..	<b>415, 564</b>
Uset ... ..	<b>533</b>
Werdân ... ..	<b>533</b>

	PAGE		PAGE
Wad Medani... ..	742, 797	Wingate, Sir R.	65, 172, 269, 743, 774, 776
Wâd Ramla ... ..	784	Winter ... ..	21
Waghorn, Thomas ...	411, 412	Wodehouse, Colonel ...	266
Advocates Overland		Wolf ... ..	62
Route... ..	412	Wolseley, Lord	261, 263, 265, 266, 270, 417
Dies in Penury... ..	412	Women (Fellahîn) ... ..	283
“Wakâla” (Store) ... ..	463	Women and Children, Medical	
Warriba Range ... ..	270	Treatment of ... ..	398
Water Supply regulated ...	361	Wood scarce in Egypt ...	55
Water Wheel ... ..	70	Wood-carving ... ..	314
Watson, Captain ... ..	424	Workers in Metals ... ..	313
Wâw ... ..	79, 271, 742	Works at Port Sa'id ... ..	401
Weights ... ..	7	Worship of Stars, &c. ...	326
Weights and Measures,		Writing, Hieroglyphic, Cur-	
French and English com-		sive, Demotic, Enchorial,	
pared ... ..	8	Hieratic, &c. ... ..	133-145
Wekâla ... ..	312		
Well of Hammâmât... ..	817	X.	
Jethro ... ..	540, 549	Xerxes, Darius ... ..	205, 235
Moses ... ..	412	the Great ... ..	204, 235
Of the Winding Stairs	251	Xoïs ... ..	223
Shabakat ... ..	757		
Wells of Abu Klea ... ..	757	Y.	
Bored by Romans ... ..	515	“Yam Suph” ... ..	565
Moses ... ..	532	Year, Egyptian ... ..	159
Wells, Mr. J. ... ..	67	Yel-Bey ... ..	254
Westcar Papyrus ... ..	161, 166	Yemen ... ..	248, 318, 328
Wheat ... ..	56	Yeshkûr, Hill of ... ..	451
White Monastery ... ..	587	Yezîd (‘Abdallâh ibn Zubeyr)	246
St. Bartholomew and		Yezîd III ... ..	246
Simon the Canaanite		Young, Dr. T. ... ..	136
said to be buried there	588	Yussuf Pâsha ... ..	262
Whirling Dervishes ... ..	359		
Wilbour, Mr. ... ..	713	Z.	
Wild Animals ... ..	62	Zâhir ... ..	249
Wilkinson, Sir Gardner ...	73	Zakâzîk 47, 72, 399, 410, 414, 418, 420, 504, 564	
Willcocks, Sir W. 48, 49, 50, 51, 53, 56, 59, 60, 77, 79, 82, 85, 91, 94, 95, 399, 472, 575		Zam-zam, Sacred Well of ...	342
Wilson, Sir Charles... ..	264, 265	Zankalûn ... ..	420
Wilson, Sir C. Rivers ... ..	259	Zâwyet al-‘Aryân, Pyramid of	477
Wilson, Sir Erasmus ... ..	390	Zawyet al-Mêtîn ... ..	578
Wind ... ..	38	Zedab... ..	771
Window of the Mosque of		Zedekiah (King of Judah) ...	233
Tûlûn ... ..	314		
Windmill Hill ... ..	466		
Wine forbidden by Kurân	317, 340		
Care to be observed in			
drinking ... ..	21		
Punishment for Drinking	317		

	PAGE		PAGE
Zed ibn-Thâbit ... ..	330	Zodiac ... ..	598, 689
Zênab ... ..	343	Zoëga ... ..	135, 188
Zênab, Mosque of ... ..	460	Zoological Gardens (Cairo)...	445
Zeno ... ..	244	Khartûm ... ..	790
Zenobia, Queen of Palmyra,		Zoroaster ... ..	341
invades Égypt ... ..	242	Zubêr Pâshâ ... ..	740
Zikrs ... ..	359	Zuma ... ..	757
Zobah ... ..	230	Zummârah (double-reed pipe)	322

# COOK'S TOURS

ROUND AND ABOUT THE WORLD.

---

**Independent Tickets.** Cook's Tickets are available all over the World, either for simple journeys or the most complex tours, and give special facilities with regard to break of journey and conveyance of luggage. Clients are entitled to the free assistance of special interpreters in attendance at principal stations and seaports.

**Select Parties.** Select Parties leave London frequently under experienced Conductors for well-planned tours to the chief countries in Europe, also to America, Palestine, Egypt, Algeria, etc., according to season, at fares which include all expenses.

**Popular Holiday Tours.** Popular Holiday Tours, providing for travel ticket and hotel expenses are arranged to all parts of Europe. These tours do not tie the tourist to any fixed daily programme, but leave him absolute freedom of movement.

**Ocean Travel.** Saloon and emigrant passage tickets are issued at lowest rates to South Africa, United States, Canada, India, Australia, New Zealand, China, Japan, and all parts of the World. The accredited agents equally of every steamship line of repute, THOS. COOK & SON have no special interest to serve, but are in a position to give accurate and absolutely unbiassed information and guidance to their clients:

**Banking and Exchange.** Foreign moneys exchanged at most advantageous rates, and Circular Notes issued for all parts of the World. Travellers with Cook's Tickets may insure their baggage against loss for small premiums. Baggage and goods of every description may be stored or forwarded to any part of the World at lowest rates.

**Hotel Coupons** are issued available at over 2,000 Hotels, guaranteeing first-class accommodation at fixed prices; also for Hotels of less pretension at quite popular rates.

---

THOS. COOK & SON, Ludgate Circus, London ;  
AND BRANCHES THROUGHOUT THE WORLD.

TO  
TOURISTS

# ACCIDENTS OF ALL KINDS,

Fatal or non-fatal, insured against by

## THE OCEAN ACCIDENT & GUARANTEE CORPORATION, LIMITED.

Head Office—36 to 44, MOORGATE STREET, LONDON, E.C.

*(Empowered by Special Act of Parliament.)*

### TIME POLICIES FOR TOURISTS:

Insuring **£500** in case of Fatal Accident by **Land or Sea.**

PERIOD.	PREMIUM.	
	Europe only.	Whole World.
One Month ... ..	4/-	10/-
Two Months ... ..	6/-	15/-

NOTE—One Individual may hold two of these Policies.

The "**Leader**" Policy is based on wide and liberal lines. It not only provides against **Accidents**, but also against **Illness** and **Permanent Incapacity**, and the sum assured at death or loss of limb, or sight by accident, **automatically increases** upon each renewal.

It possesses, in addition, the important advantage of being **World-wide as to Travel.**

**ACCIDENTS AT SEA:** Policies to or from any Port in the World at very low rates.

### Policies Issued at the Offices of the Corporation,

And by THOS. COOK & SON, Ludgate Circus; 99, Gracechurch Street; 99, Leadenhall Street; 81, Cheapside; 38 & 39, Piccadilly; 21, High Street, Kensington; 13, Cockspur Street; 82, Oxford Street; 122, High Holborn; Forecourt, Charing Cross Terminus; and Langham, Metropole, Victoria, First Avenue, De Keyser's, Royal, Russell, Carlton, and Savoy Hotels, London; and at their various Provincial Offices.

# OFFICES AND AGENCIES OF THOS. COOK & SON.

Telegraphic Addresses shown in brackets.

**CHIEF OFFICE: LUDGATE CIRCUS, LONDON, E.C. [Coupon.]**

## LONDON BRANCH OFFICES:

**CITY.**  
99, Gracechurch Street, E.C.  
81, Cheapside, E.C. [Cookbook.]  
90, Leadenhall Street, E.C.  
**WEST END.**  
38 & 39, Piccadilly, W.  
21, High Street, Kensington, W. [Viandante.]  
13, Cockspur Street, Pall Mall, S.W. [Allotments.]  
82, Oxford Street, W. [Touravista.]  
\*William Whiteley, Ltd., Westbourne Grove, W.

**STRAND—Forecourt, Charing Cross Terminus.**  
**HOLBORN—122, High Holborn, W.C. (near British Museum.)**  
**EUSTON ROAD—In front of St. Pancras Station N.W.**  
**WHITECHAPEL—117, High Street.**  
**WOOLWICH—11, New Road. [Coupon.]**  
**HOTELS—First Avenue, De Keyser's Royal, Langham, Metropole, Victoria, Carlton, Russell and Savoy.**

## PROVINCIAL OFFICES:

**BARROW-IN-FURNESS—61, Duke St. [Coupon.]**  
**BELFAST—27, Royal Avenue. [Coupon.]**  
**BIRMINGHAM—Stephenson Place. [Coupon.]**  
64, Corporation Street. [Emigration.]  
161, Soho Road, Handsworth. [Worldwide.]  
**BLACKBURN—5, Railway Road. [Coupon.]**  
**BOLTON—68, Deansgate. [Coupon.]**  
140, Newport Street.  
**BRADFORD—8, Exchange, Market St. [Coupon.]**  
**BRIGHTON—81, King's Road. [Coupon.]**  
**BRISTOL—49, Corn Street. [Coupon.]**  
**BURNLEY—92, St. James Street. [Coupon.]**  
**CARDIFF—2, Duke Street. [Coupon.]**  
**CHELTENHAM—365, High Street. [Coupon.]**  
**DOVER—14, Esplanade. [Coupon.]**  
**DUBLIN—18, Grafton Street. [Coupon.]**  
**EDINBURGH—120, Princes Street. [Coupon.]**  
Booking Hall, Waverley Station.  
**GLASGOW—83, Buchanan Street. [Coupon.]**  
**GLOUCESTER—The Cross. [Coupon.]**  
**HULL—5, Carr Lane. [Coupon.]**

**KILLARNEY—Main Street. (Summer only.)**  
**LARNE—Main Street. (Summer only.)**  
**LEEDS—55, Boar Lane. [Coupon.]**  
**LEICESTER—Gallowtree Gate. [Coupon.]**  
**LIVERPOOL—49, Lord Street. [Coupon.]**  
**MANCHESTER—Victoria Bridge (opposite Cathedral). [Emigration.]**  
61, Market Street [Coupon.]  
Midland Hotel.  
**NEWCASTLE-ON-TYNE—2, Northumberland Street. [Tourist.]**  
**NOTTINGHAM—16, Clumber Street. [Coupon.]**  
97, Derby Road.  
**OLDHAM—110, Yorkshire Street. [Coupon.]**  
**ROCHDALE—82, Drake Street. [Coupon.]**  
**SHEFFIELD—31, Fargate. [Coupon.]**  
**SOUTHAMPTON—32, Oxford Street. [Coupon.]**  
**SUNDERLAND—13, Fawcett Street. [Coupon.]**  
**WALSALL—21, Park Street. [Coupon.]**  
**WOLVERHAMPTON—Lichfield St. [Coupon.]**

## FOREIGN OFFICES:

**ALGIERS—8, Boulevard de la République. [Cook.]**  
**AMSTERDAM—83, Damrak. [Cook.]**  
**ATHENS—Place de la Constitution. [Cook.]**  
**BERGEN (Norway)—[Cook.] (Summer only.)**  
**BERLIN—Weltreisebureau Union (Correspondent only). [Reiseunion.]**  
**BEYROUT—Near Hotel d'Orient. [Cook.]**  
**BOMBAY—13, Esplanade Road. [Coupon.]**  
**BREMEN—36, Bahnhofstrasse. [Cook.]**  
**BRINDISI—Strada Marina. [Cook.]**  
**BRUSSELS—41, Rue de la Madeleine. [Cook.]**  
**CALCUTTA—9, Old Court House Street. [Coupon.]**  
**CANNES—3, Rue de la Gare. [Coupon.] (Closed from May to November.)**  
**CARLSBAD—Markt. [Cook.] (Summer only.)**  
**CHRISTIANIA—33, Carl Johans Gade. [Cook.]**  
**COLOGNE—1, Dönhof. [Cook.]**  
70, Hohenzollernring.  
**COLOMBO—Victoria Arcade, York St. [Coupon.]**  
**CONSTANTINOPLE—12, Rue Cabristan. [Cook.]**  
**COPENHAGEN—34, Kongens Nytorv. [Cook.]**  
**FLORENCE—10, Via Tornabuoni. [Cook.]**  
**GENEVA—90, Rue du Rhone. [Cook.]**  
**GENOA—17, 19, 21, Piazza della Meridiana, Via Cairoli. [Cook.]**  
**GIBALTAR—Waterport Street. [Cook.]**  
**HAIFA—Near Hotel Carmel. [Cook.]**  
**HAMBURG—39, Alsterdamm. [Coupon.]**  
**INNSBRUCK—14, Meinhardstrasse. [Cook.] (Summer only.)**

**INTERLAKEN—Höheweg. [Cook.] (Summer only.)**  
**JAFFA—German Colony. [Cook.]**  
**JERUSALEM—David Street. [Cook.]**  
**LAUSANNE—16, Place St. Francois. [Cook.]**  
**LUCERNE—Schwanenplatz. [Cook.]**  
**MADRID—5, Carrera de San Geronimo. [Cook.]**  
**MALTA—808, Strada Reale, Valetta. [Cook.]**  
**MARSEILLES—11B, Rue Noailles. [Coupon.]**  
**MENTONE—22, Avenue Felix Faure. [Coupon.] (Closed from May to November.)**  
**MILAN—7, Via A. Manzoni. [Cook.]**  
**MONTE CARLO—Credit Lyonnais, Avenue des Beaux Arts. [Coupon.] (Winter only.)**  
**MONTREUX—Arcades du National, Bon Port. [Cook.]**  
**NAPLES—Piazza dei Martiri. [Cook.]**  
**NICE—16, Avenue Massena. [Coupon.]**  
**PARIS—1, Place de l'Opéra. [Coupon.]**  
250, Rue de Rivoli.  
**RANGOON—71, Merchant Street. [Coupon.]**  
**ROME—54, Piazza Esedra di Termini. [Cook.]**  
1B, Piazza di Spagna. [Cook.] (Closed during Summer.)  
**SALZBURG—7, Schwarzstrasse. [Cook.]**  
**SAN REMO—Via Vittorio Emanuele. [Coupon.]**  
**TURIN—2, Via Sacchi. [Cook.]**  
**VENICE—Piazza dei Leoncini, Piazza San Marco. [Cook.]**  
**VIENNA—Stefansplatz, 2. [Cook.]**  
**ZURICH—2, Fraumünsterstrasse. [Cook.]**

**CHIEF AMERICAN OFFICE—245, Broadway, New York. [Coupon.]**

**SOUTH AFRICAN OFFICES—Cape Town, corner of Strand and St. George's Streets. [Coupon.]**  
Durban, Smith Street. [Coupon.]

**AUSTRALASIAN OFFICES—Melbourne, Sydney, Wellington, Auckland, &c.**

## OFFICES OF THOS. COOK & SON (EGYPT), LIMITED:

**ALEXANDRIA—2, Rue Porte Rosette. [Cook.]**  
**ASSOUAN—Grand Assouan Hotel.**  
**CAIRO (Egypt)—Near Shepheard's Hotel. [Cook.]**  
**HALFA—Near Railway Station.**

**KHARTOUM—Grand Hotel. (Season only.)**  
**LONDON—Ludgate Circus. [Nepthis.]**  
**LUXOR—Luxo Hotel.**  
**PORT SAID—Quai François Joseph. [Cook.]**  
**\*SUÉZ—Mr. W. HAYDN.**

For Office hours see "The Traveller's Gazette." Cook's Tourist Offices are not open on Sundays or Christmas Day.

Those marked with an asterisk are Correspondents authorised only for the issue of Travelling Tickets and Hotel Coupons.









