DECLASSIFIED E.O. 12065 SECTION 3-402/NNDG NO. 775013

DECLASSIFIED E.O. 12065 SECTION 3-402/NNDG NO. 775013

DECLASSIFIED E.O. 12065 SECTION 3-402/NNDG NO. 775013

DECLASSIFIED E.O. 12065 SECTION 3-402/NNDG NO. 775013

DECLASSIFIED E.O. 12065 SECTION 3-402/NNDG NO. 775013



DECLASSIFIED E.O. 12065 SECTION 3-402/NNDG NO. 775013

A.M.S. L902
Type F (AMS 1), 1946.

REPRODUCED FROM COMPILATION MANUSCRIPT BY OVERPRINTS

Prepared under the direction of the Chief of Engineers by the Army Map Service (AM), U. S. Army, Washington, D. C. Compiled in 1945 from aerial photography dated January, February, April and May of 1945 by photo-planimetric methods and from Japan 1:10,000, Japanese Imperial Land Survey, 1932; Japan 1: 25,000, Japanese Imperial Land Survey, Yokohama West, 1932; Totsuka, 1933; Japanese Hydrographic Charts, No. 66, 1939; No. 67, 1939; No. 69, 1933; U.S.H.O. List of Lights, 1944; Japanese Government Railway Timetable, 1941. Additional information from Intelligence Data. Place names are transcribed according to the Modified Hepburn (Romaji) System. Information pertaining to bombed and destroyed features is taken from all or part of the photography indicated in the coverage diagram, and is not necessarily complete.

LEGEND

Built-up area, Bombed area
Road, Track or trail
RAILROADS
3′6″ gauge, single track
3′6″ gauge, double track
4′8½″ gauge, single track
4′8½″ gauge, double track
Narrow gauge or light, single track
Narrow gauge or light, double track
In street or road — 3′6″
High tension line
Waterwheel or Mill, Anchorage, Chimney
BOUNDARIES
Ken or To
Gun or Shi
Machi, Mura or Ku
Fence, Cemetery
Temple, Shrine, Pagoda
Dike or wall: Masonry, earth
Masonry retaining wall, Revetment
Soundings in fathoms — 25
Limiting danger line
Rocks bare at low tide
Rock awash
Sunken rocks, Principal navigational light
Woods-Brushwood
Brushwood
Orchard
Bamboo
Paddy field

DECLASSIFIED E.O. 12065 SECTION 3-402/NNDG NO. 775013

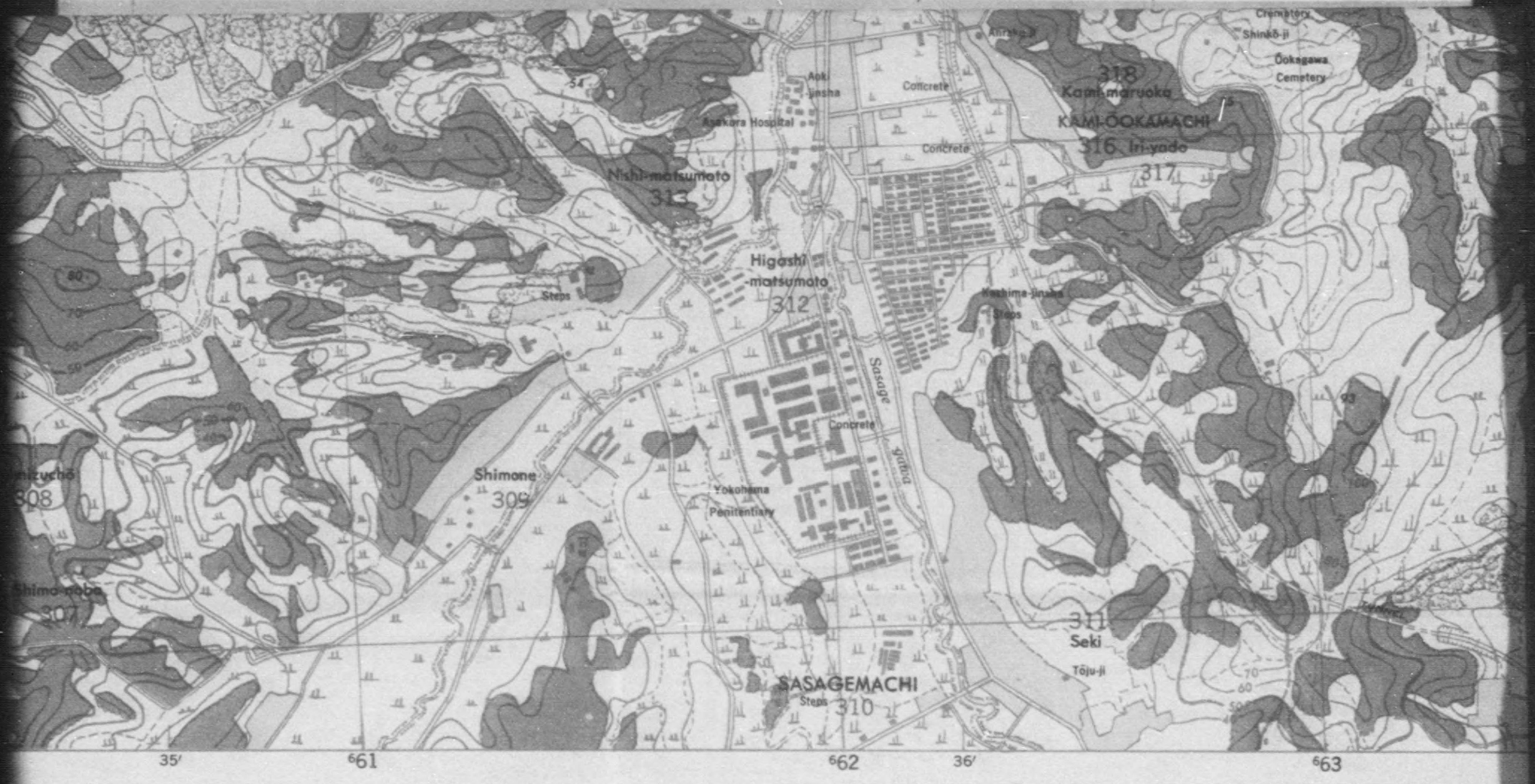

INTS

U. S. Army,
April and
al Land
Totsuka,
O. List of
from
maji)
part of

25

GLOSSARY

-an	temple
-bashi (-hashi)	bridge
chō (machi) [as suffix]	precinct
-dai (-tai)	mountain
-dera (-tera)	temple
-dō	temple
-dōri	street
-en	park
-fudō	temple
-gawa (-kawa)	river
-gū	shrine
-hashi (-bashi)	bridge
-in	temple
-inari	shrine
-ji	temple
-jinja (-jinsha)	shrine
-jinsha (-jinja)	shrine
-jizōdō	temple
-kawa (-gawa)	river
-ken	prefecture
-kō (-minato)	harbor
-ku	ward
machi (chō) [as suffix]	precinct
-misaki (-saki, -zaki)	cape
-shi	municipality
-su	sand bar
-ura	beach
-wan	bay
-yama (-san, -zan)	mountain
-zuka (-tsuka)	hill

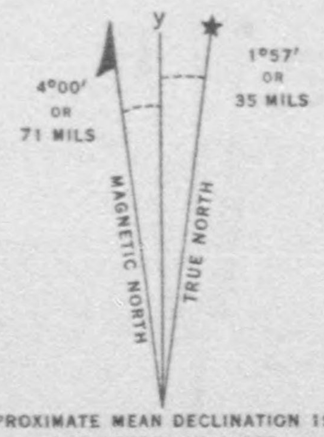

APPROXIMATE MEAN DECLINATION 1945
FOR CENTER OF SHEET
ANNUAL MAGNETIC CHANGE 1′ WESTERLY

Use diagram only to obtain numerical values. To determine magnetic north line, connect the pivot point "P" on the south edge of the map with the value of the angle between GRID NORTH and MAGNETIC NORTH, as plotted on the degree scale at the north edge of the map.

DECLASSIFIED E.O. 12065 SECTION 3-402/NNDG NO. 775013

Scale 1:12,500

1 ½ 0

1000 500 0

1000 500 0

INTERVAL OF APPROXIMATE CONTOURS 10 METERS

POLYCONIC PROJECTION

ONE THOUSAND YARD WORLD POLYCONIC GRID, BAND IIIn, ZONE A

THE LAST THREE DIGITS OF THE GRID NUMBERS ARE OMITTED



EAN DECLINATION 1945
ENTER OF SHEET
IC CHANGE 1′ WESTERLY

ly to obtain numerical
rmine magnetic north line,
t point "P" on the south
with the value of the angle
NORTH and MAGNETIC
d on the degree scale at
of the map.

NOTE: OFFICERS USING THIS MAP WILL ADD HEREON CORRECTIONS AND ADDITIONS WHICH COME TO THEIR ATTENTION AND MAIL DIRECT TO THE ARMY MAP SERVICE, WASHINGTON, D. C.

Paddy fields are generally subject to inundation; however, they may be seasonally dry.

Some shrines, temples and other features not identifiable on photographs have been added from map sources.

SEE BACKUP FOR INDEX TO ADMINISTRATIVE UNITS

HYDROGRAPHIC DATUM: NEARLY LOWEST LOW WATER

HEIGHTS IN METERS—DEPTH IN FATHOMS

DECLASSIFIED E.O. 12065 SECTION 3-402/NNDG NO. 775013

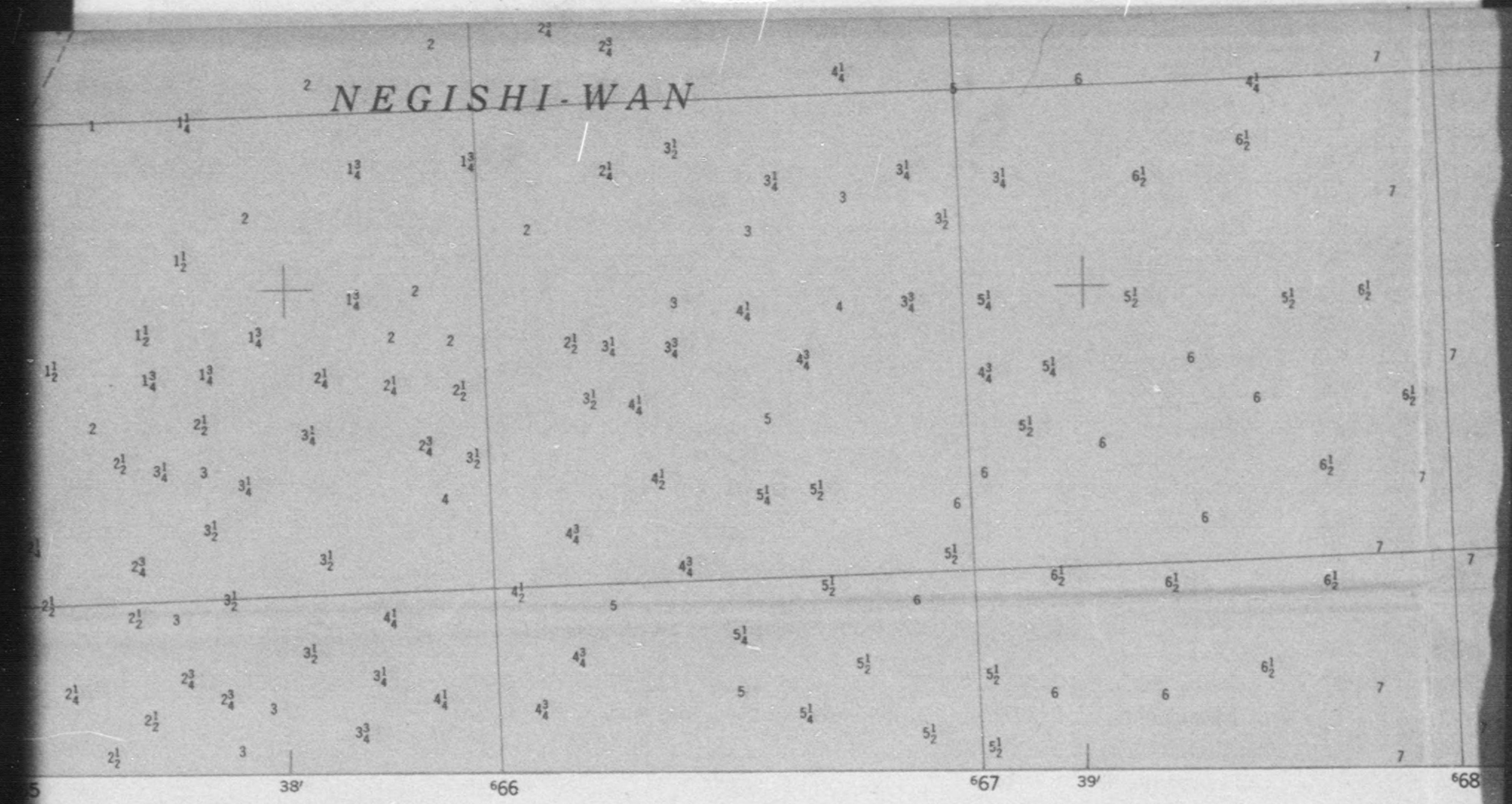

1 Mile

1000 Meters

1000 Yards

10 METERS

ZONE A
OMITTED

ADDITIONS WHICH COME
WASHINGTON, D. C.

ay be seasonally dry.

been added from map sources.

TRATIVE UNITS

OW WATER

FATHOMS

INDEX TO ADJOINING SHEETS

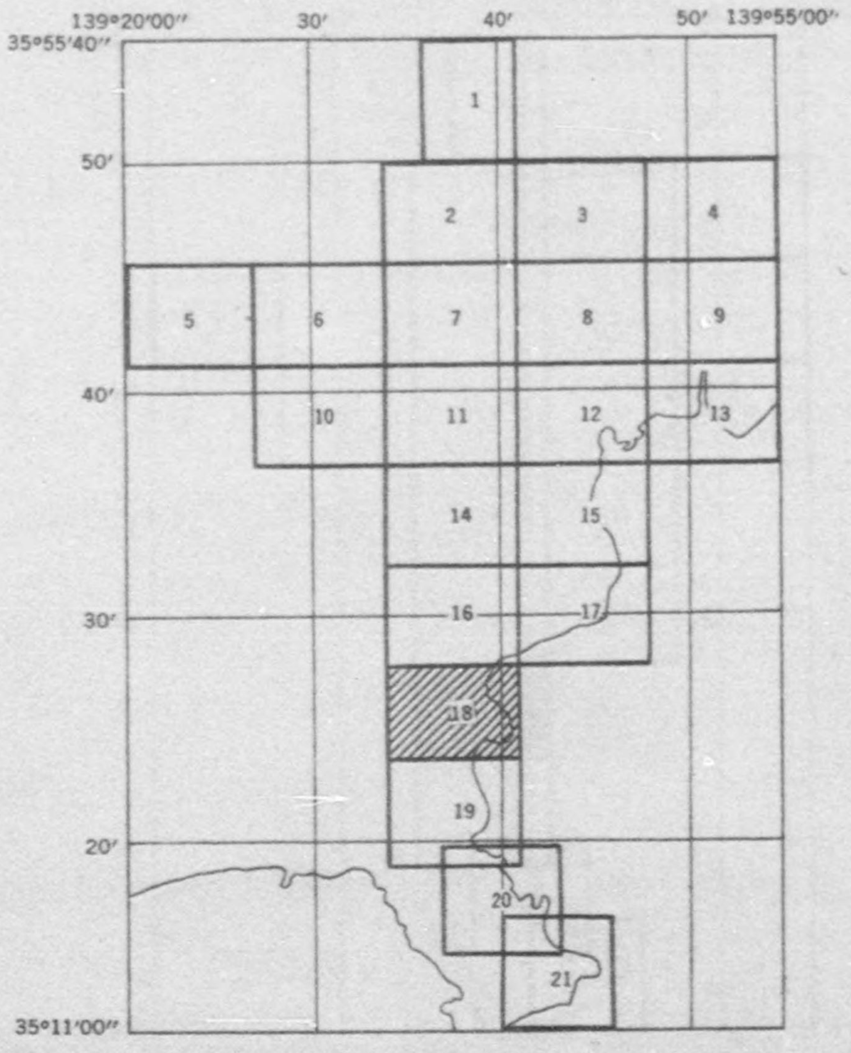

DECLASSIFIED E.O. 12065 SECTION 3-402/NNDG NO. 775013



ARMY MAP SERVICE, U. S. ARMY, WASHINGTON, D. C., 13975
7-46 1946

50′ 139°55′00″

COVERAGE DIAGRAM

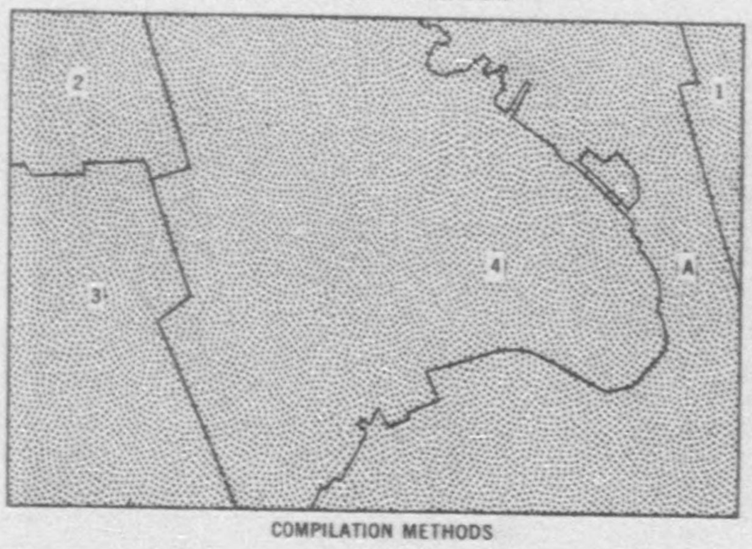

COMPILATION METHODS

PHOTO PLANIMETRIC

1. 20th AF 3PR 5M22 (24″ vertical) Jan. 1945 (31,000 ft.)
2. 20th AF 3PR 5M41 (6″ vertical) Feb. 1945 (32,000 ft.)
3. 20th AF 3PR 5M129 (24″ vertical) April 1945 (29,000 ft.)
4. 20th AF 3PR 5M247 (24″ vertical) May 1945 (32,000 ft.)

MAP

A. Japanese Hydrographic Charts (reliability good)

Relief added from large scale source maps

INDEX TO BOUNDARIES

KANAGAWA-KEN
1. YOKOHAMA-SHI
   a. HOTOGAYA-KU
   b. KANAGAWA-KU
   c. NAKA-KU
   d. ISOGO-KU
   e. TOTSUKA-KU

POLITICAL BOUNDARIES AS OF NOVEMBER, 1943.

YOKOHAMA, JAPAN

KANAGAWA-KEN, HONSHŪ

N3523.5-E13934/4x7

DECLASSIFIED E.O. 12065 SECTION 3-402/NNDG NO. 775013

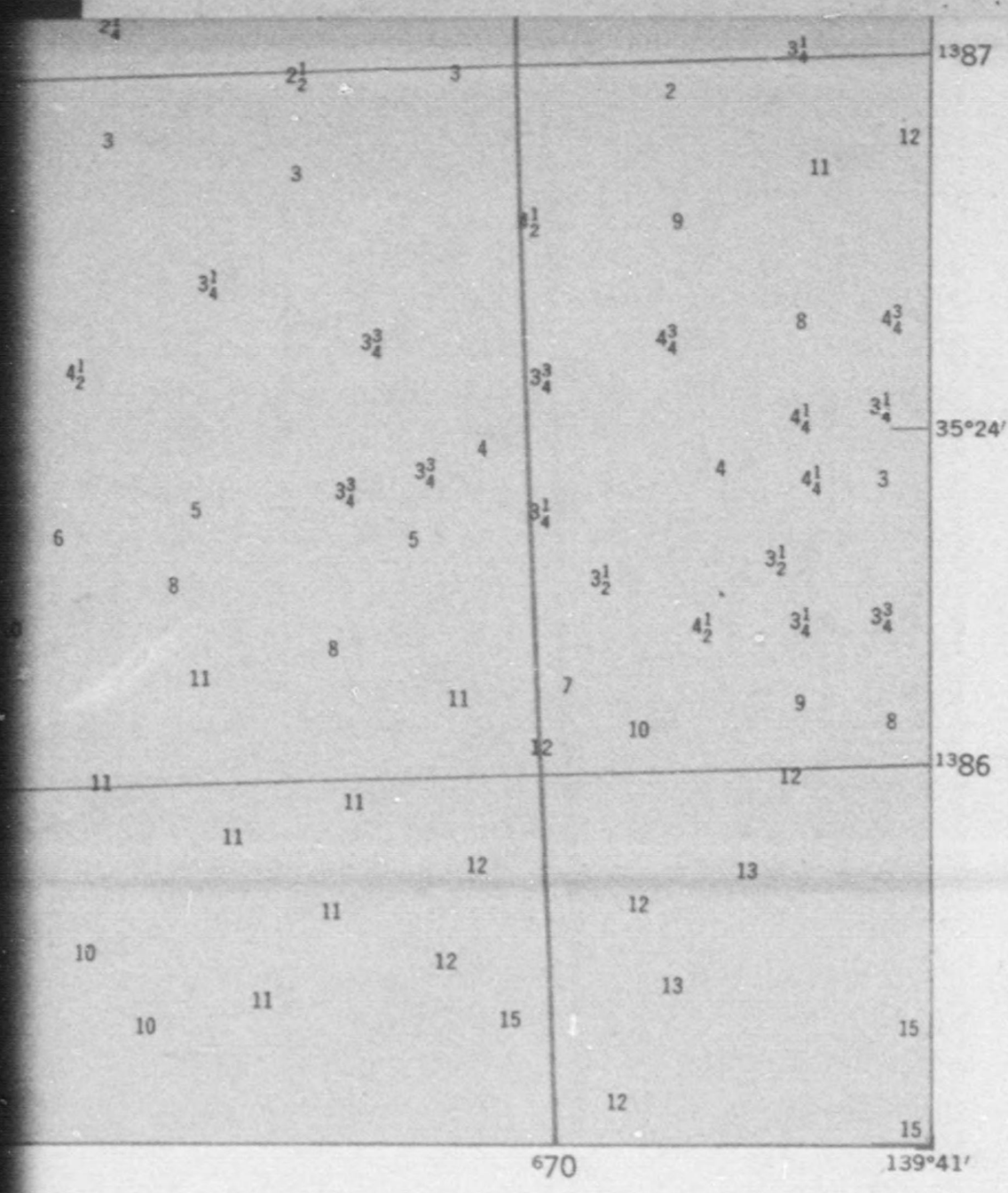

ARMY MAP SERVICE, U.S. ARMY, WASHINGTON, D. C., 139752
7-46 1946

INDEX TO BOUNDARIES

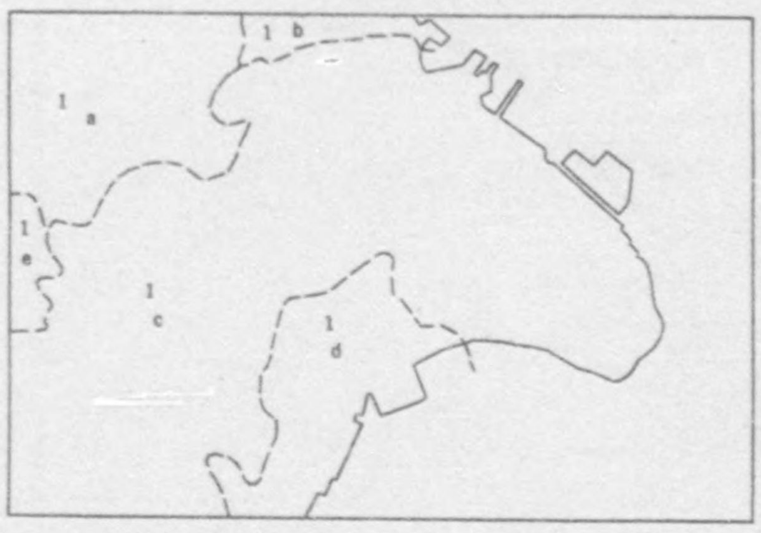

KANAGAWA-KEN
1. YOKOHAMA-SHI
   a. HOTOGAYA-KU
   b. KANAGAWA-KU
   c. NAKA-KU
   d. ISOGO-KU
   e. TOTSUKA-KU

POLITICAL BOUNDARIES AS OF NOVEMBER, 1943.

YOKOHAMA, JAPAN

KANAGAWA-KEN, HONSHŪ

N3523.5-E13934/4x7

DECLASSIFIED E.O. 12065 SECTION 3-402/NNDG NO. 775013

KEYING NUMBER	NAME		MIL. GRID REFERENCE	KEYING NUMBER	NAME	
	HOTOGAYA-KU			106	Miyanoshita	
1	∘Ōkubo		6093	107	Kuden	
2	∘Shimonokubo		6093	108	+Idogaya-nakachō	
3	∘Hara		6093	109	Okita	
4	∘Inokubo		6093	110	Shukunomae	
5	∘Nakambaru		6193	111	Shukumura	
6	∘Kami-yato		6193	112	Kōmen	
7	+Kōdo-kamimachi		6192	113	Miyanomae	
8	∘Enokido		6293	114	Kawada	
9	Hoshikawachō	1-3 chōme	6193	115	Kami-kōchi	
10	∘Shimo-yato		6293	116	Yato-kōchi	
11	∘Ike-yato		6192	117	Kami-ōtamachi	
12	∘Hoshikawa-kawagishi		6293	118	∘Ōhara-kōchi	
13	Mineokachō		6393	119	Shimizugaoka	
14	Yamashitachō		6393	120	Ōmaru-kōchi	
15	Kōdo-shimomachi		6292	121	Shimizu-kōchi	
16	Imaimachi		5992	122	Minami-ōtamachi	1-4
16A	Sakaigichō		5991	123	Shitanomae	
17	Motomachi		6191	124	Hananokichō	1-3
18	Hodogayachō	1-3 chōme	6191	125	Fujimi-kōchi	
19	∘Matsubara		6191	126	+Maesatochō	1-4
20	+Kōdo-kamimachi		6292	127	Nishinakachō	1-4
20A	Katabirachō	1-2 chōme	6292	128	Miharudai	
21	Iwama-kamimachi		6291	129	Koganechō	1-4
22	Iwama-shimomachi		6292	130	Hiemachi	1-5
23	+Tennōmachi	1-3 chōme	6393	131	Minami-yoshidachō	1-5
	KANAGAWA-KU			132	Sannōchō	1-5
24	Shagūshi		6392	133	+Yoshinochō	1-5
25	+Sengenchō	1-5 chōme	6393	134	Shinkawachō	1-5
26	∘Kashima		6393	135	Futabachō	1-4
26A	Nishi-hiranumachō	1-5 chōme	6493	136	Takasagochō	1-3
27	∘Ōshinden		6393	137	Takanechō	1-4
28	Okanochō		6493	138	Shirataechō	1-5
29	+Hiranumachō	1-6 chōme	6493	139	+Urafunechō	1-5
	NAKA-KU			140	Maganechō	1-2
30	Ōgidachō	1-3 chōme	6493	141	Eirakuchō	1-2

DECLASSIFIED E.O. 12065 SECTION 3-402/NNDG NO. 775013

ADMINISTRATIVE LISTING

NAME		MIL. GRID REFERENCE	KEYING NUMBER	NAME		MIL. GRID REFERENCE	KEYING NUMBER
Miyanoshita		6290	216	Higashi		6690	324
Kuden		6290	217	Miyoshichō	1-4 chōme	6690	325
Idogaya-nakachō		6290	218	Chitosechō	1-3 chōme	6690	326
Okita		6290	219	Tani		6690	327
Shukunomae		6390	220	Ishikawachō	1-5 chōme	6790	328
Shukumura		6390	221	Uchikoshi		6690	329
Kōmen		6390	222	Karasawa		6690	330
Miyanomae		6390	223	Yamamotochō	1-5 chōme	6690	331
Kawada		6390	224	Heiraku		6690	332
Kami-kōchi		6390	225	Nakamaru		6689	333
Yato-kōchi		6390	226	Ōhiramachi		6589	
Kami-ōtamachi		6290	227	Saruta		6689	334
Ōhara-kōchi		6390	228	Ōshibadai		6689	335
Shimizugaoka		6391	229	Tsukagoshi		6689	336
Ōmaru-kōchi		6391	230	Minosawa		6689	337
Shimizu-kōchi		6390	231	Tera-kubo		6688	338
Minami-ōtamachi	1-4 chōme	6390	232	Negishidai		6689	339
Shitanomae		6390	233	Shibafudai		6688	340
Hananokichō	1-3 chōme	6490	234	Negishichō	1-3 chōme	6688	340A
Fujimi-kōchi		6490	235	Takinoshita		6688	341
Maesatochō	1-4 chōme	6490	236	Takinoue		6688	342
Nishinakachō	1-4 chōme	6491	237	Kazō-kami		6688	343
Miharudai		6491	238	Kazō		6788	344
Koganechō	1-4 chōme	6590	239	Negishi-kazōdai		6788	345
Hiemachi	1-5 chōme	6490	240	Mameguchidai		6788	346
Minami-yoshidachō	1-5 chōme	6490	241	Sawabata		6789	347
Sannōchō	1-5 chōme	6490	242	Shimizu		6789	348
Yoshinochō	1-5 chōme	6490	243	Nakata		6789	349
Shinkawachō	1-5 chōme	6490	243A	Nagakubo		6789	350
Futabachō	1-4 chōme	6490	244	Takenomaru		6789	351
Takasagochō	1-3 chōme	6490	245	Egota		6689	352
Takanechō	1-4 chōme	6590	246	Nishi-takenomaru		6690	353
Shirataechō	1-5 chōme	6590	247	Kashiwaba		6790	354
Urafunechō	1-5 chōme	6590	248	Sagiyama		6790	355
Maganechō	1-2 chōme	6590	249	Mugitamachi	1-4 chōme	6790	356
Eirakuchō	1-2 chōme	6590	250	Uenochō	1-4 chōme	6790	357

DECLASSIFIED E.O. 12065 SECTION 3-402/NNDG NO. 775013

ADMINISTRATIVE UNIT NAMES

Administrative names and locations are correct to 1943

Military Grid references give the location of the southwest corner of the 1,000 yard square within which the unit lies.

	MIL. GRID REFERENCE	KEYING NUMBER	NAME		MIL. GRID REFERENCE	NAME		KEYING NUMBER
	6690	324	◦Daimaru		6388	Aioichō	1-6 chōme	86
me	6690	325	◦Gomoku		6388	Akamonchō	1-2 chōme	70
me	6690	326	Gomaishita		6388	+Akebonochō	1-5 chōme	147
	6690	327	Fujinoki		6288	◦Aragaya		290
me	6790	328	+Ōokamachi		6288	Arai		281
	6690	329	Nakazatochō		6288	*Azumagaoka		389
	6690	330	Shichimaibatake		6288	Bandaichō	1-3 chōme	153
me	6690	331	Iwashimo		6388	Bentendōri	1-6 chōme	88
	6690	332	Sekinokami		6289	Betsugoshi		167
	6689	333	Kunō		6389	Bōnoushiro		181
	6589		ISOGO-KU			Bunda		346
	6689	334	◦Yatoda		6389	Chitosechō	1-3 chōme	218
	6689	335	◦Takehashi		6388	Chiyozakichō	1-4 chōme	261
	6689	336	◦Itchōya		6488	+Chōjamachi	1-9 chōme	144
	6689	337	◦Tokoroya		6489	Dai		268
	6688	338	Okamuramachi		6488	◦Daimaru		324
	6689	339	◦Naka-kubo		6388	Daiyama		258
	6688	340	Nakanochō		6488	Dōgami		50
me	6688	340A	Iwase		6488	Dōgaya		197
	6688	341	Itchōdani		6488	Dōmen		203
	6688	342	Ōgigaya		6488	◦Dōmen		34
	6688	343	◦Dōmen		6489	◦Dō-yado		32
	6788	344	Maruyamachō		6489	Ege		18
	6788	345	Kakigaya		6489	Egota		24
	6788	346	Bunda		6489	Eirakuchō	1-2 chōme	14
	6789	347	Shinkawa		6589	Enokichō		20
	6789	348	+Nishinegishi-kamimachi		6589	◦Enokido		
	6789	349	Nishinegishi-babamachi		6588	+Fujidanachō	1-2 chōme	5
	6789	350	Hiroji		6588	Fujimichō		14
	6789	351	Nishinegishi-sakashitamachi		6588	Fujimi-kōchi		12
	6689	352	Kamie		6488	Fujinoki		32
	6690	353	Nishinegishi-shimomachi		6588	Fujizuka		
	6790	354	Shibaumachi	1-4 chōme	6588	Fukutomichō		
	6790	355	Haramachi		6588	+Furōchō	1-3 chōme	1
ōme	6790	356	Hiroji		6488	Furuido		
ōme	6790	357	+Takigashirachō		6588	◦Furuizumi		3

DECLASSIFIED E.O. 12065 SECTION 3-402/NNDG NO. 775013

T NAMES

to 1943

southwest
e unit lies.

ALPHABETICAL LISTING

NAME	KEYING NUMBER		NAME	KEYING NUMBER		
1-6 chōme	86		Ishikawachō	1-5 chōme	220	+ Nagaya
1-2 chōme	70		Ishizakichō	1-2 chōme	32	Nakai
1-5 chōme	147		+ Isogomachi		366	Nakajimachō
	290		Itchōdani		341	∘ Naka-kubo
	281A		∘ Itchōya		336	Nakamaru
	389		Itonawa		168	∘ Nakambaru
1-3 chōme	153		Iwama-kamimachi		21	Nakamurachō
1-6 chōme	88		Iwama-shimomachi		22	Nakanochō
	167		Iwase		340A	∘ Nakasato
	181		Iwashimo		331	Nakata
	346		∘ Iyotonone		300	Nakazatochō
1-3 chōme	218		Izumi		266	* Negishi-asahida
1-4 chōme	261		∘ Izumiya		360	+ Negishichō
1-9 chōme	144		Kaigandōri	1-5 chōme	93	Negishidai
	268		Kakigaya		345	Negishi-kazōdai
	324		Kami-dai		260	Ninotani
	258		Kamie		352	+ Nippon-ōdōri
	50		Kami-kōchi		115	Nishi
	197		Kami-kōchi		69	Nishi
	203		∘ Kami-maruoka		318	Nishihara
	343		Kami-nagayachō		303	Nishi-hiranuma
	321		* Kami-nagayachō		391	Nishi-kawasoto
	187		Kami-ōokamachi		316	Nishi-kubochō
	245		Kami-ōtamachi		117	* Nishimaechō
1-2 chōme	141		∘ Kami-yato		6	∘ Nishi-matsumo
	201		Kanoedai		68	Nishinakachō
	8		Karasawa		222	Nishinegishi-ba
1-2 chōme	53		∘ Kashima		26	+ Nishinegishi-ka
	143		Kashiwaba		247	Nishinegishi-sa
	125		+ Kasumigaoka		71	Nishinegishi-sh
	327		Katabirachō	1-2 chōme	20A	Nishinotani
	58		Kawada		114	Nishinoyachō
	79		Kazō		238	Nishi-takenoma
1-3 chōme	154		Kazō-kami		237	∘ Nishitani
	59		Kishigaya		185	+ Nishi-tobemach
	359		Kitagatachō	1-2 chome	267	* Nobachō

DECLASSIFIED E.O. 12065 SECTION 3-402/NNDG NO. 775013

ALPHABETICAL LISTING

ING BER		NAME		KEYING NUMBER
0		+ Nagaya		299
2		Nakai		215
6		Nakajimachō	1-4 chōme	178
1		∘ Naka-kubo		339
6		Nakamaru		225
8		∘ Nakambaru		5
21		Nakamurachō	1-5 chōme	210
22		Nakanochō		340
40A		∘ Nakasato		297
31		Nakata		243
00		Nakazatochō		329
66		* Negishi-asahidai		386
60		+ Negishichō	1-3 chōme	234
93		Negishidai		232
45		Negishi-kazōdai		239
60		Ninotani		288
52		+ Nippon-ōdōri		161
15		Nishi		188
69		Nishi		209
18		Nishihara		60
03		Nishi-hiranumachō	1-5 chōme	26A
91		Nishi-kawasoto		207
16		Nishi-kubochō		47
17		* Nishimaechō	1-4 chōme	382
6		∘ Nishi-matsumoto		313
68		Nishinakachō	1-4 chōme	127
22		Nishinegishi-babamachi		349
26		+ Nishinegishi-kamimachi		348
247		Nishinegishi-sakashitamachi		351
71		Nishinegishi-shimomachi		353
20A		Nishinotani		198
14		Nishinoyachō		251
38		Nishi-takenomaru		246
37		∘ Nishitani		191
85		+ Nishi-tobemachi		63
67		* Nobachō		392

NAME		KEYING NUMBER
Shukumachi	1-4 chōme	206
Shukumura		111
Shukunomae		110
Soto-aragu		49
Suehirochō	1-3 chōme	151
Sueyoshichō	1-4 chōme	150
Sugiyamachō	1-4 chōme	31
+ Sumiyoshichō	1-6 chōme	85
Suwacho		264
Tachibanachō	1-3 chōme	36
Takanechō	1-4 chōme	137
Takasagochō	1-3 chōme	136
∘ Takehashi		335
Takenomaru		244
+ Takigashirachō		357
Takinoshita		235
Takinoue		236
Tani		219
Tani		369
Tanihara-kōchi		67
∘ Tanijuku		373
* Tateno		385
Tenjimmachi	1-2 chōme	33
∘ Tenjimmae		301
+ Tennōmachi	1-3 chōme	23
Tentokuji		272
Tera-kubo		231
Teranoshita		175
Teranoshita		46
+ Tobemachi	1-7 chōme	39
Tokiwachō	1-6 chōme	84
∘ Tokoroya		337
+ Tōrichō	1-4 chōme	177
Tsukagoshi		229
Tsurumaki		183
Uchidachō	1-8 chōme	42

DECLASSIFIED E.O. 12065 SECTION 3-402/NNDG NO. 775013

NAME		KEYING NUMBER	
Shukumachi	1-4 chōme	206	
Shukumura		111	
Shukunomae		110	
Soto-aragu		49	
Suehirochō	1-3 chōme	151	
Sueyoshichō	1-4 chōme	150	
Sugiyamachō	1-4 chōme	31	
+ Sumiyoshichō	1-6 chōme	85	
Suwacho		264	
Tachibanachō	1-3 chōme	36	
Takanechō	1-4 chōme	137	
Takasagochō	1-3 chōme	136	
∘ Takehashi		335	
Takenomaru		244	
+ Takigashirachō		357	
Takinoshita		235	
Takinoue		236	
Tani		219	
Tani		369	
Tanihara-kōchi		67	
∘ Tanijuku		373	
* Tateno		385	
Tenjimmachi	1-2 chōme	33	
∘ Tenjimmae		301	
+ Tennōmachi	1-3 chōme	23	
Tentokuji		272	
Tera-kubo		231	
Teranoshita		175	
Teranoshita		46	
+ Tobemachi	1-7 chōme	39	
Tokiwachō	1-6 chōme	84	
∘ Tokoroya		337	
+ Tōrichō	1-4 chōme	177	
Tsukagoshi		229	
Tsurumaki		183	
Uchidachō	1-8 chōme	42	

DECLASSIFIED E.O. 12065 SECTION 3-402/NNDG NO. 775013

20A	Katabirachō	1-2 chōme	6292	128	Minarudai	
21	Iwama-kamimachi		6291	129	Koganechō	
22	Iwama-shimomachi		6292	130	Hiemachi	
23	+ Tennōmachi	1-3 chōme	6393	131	Minami-yoshidachō	
	KANAGAWA-KU			132	Sannōchō	
24	Shagūshi		6392	133	+ Yoshinochō	
25	+ Sengenchō	1-5 chōme	6393	134	Shinkawachō	
26	∘ Kashima		6393	135	Futabachō	
26A	Nishi-hiranumachō	1-5 chōme	6493	136	Takasagochō	
27	∘ Ōshinden		6393	137	Takanechō	
28	Okanochō		6493	138	Shirataechō	
29	+ Hiranumachō	1-6 chōme	6493	139	+ Urafunechō	
	NAKA-KU			140	Maganechō	
30	Ōgidachō	1-3 chōme	6493	141	Eirakuchō	
31	Sugiyamachō	1-4 chōme	6492	142	Yamadachō	
32	Ishizakichō	1-2 chōme	6493	143	Fujimichō	
33	Tenjimmachi	1-2 chōme	6593	144	+ Chōjamachi	
34	Kōbaichō	1-2 chōme	6593	145	Yamabukichō	
35	Goshoyamachō		6592	146	Yayoichō	
36	Tachibanachō	1-3 chōme	6593	147	+ Akebonochō	
37	Midorichō	1-3 chōme	6593	148	+ Isezakichō	
38	Irifunechō		6593	149	Wakabachō	
39	+ Tobemachi	1-7 chōme	6592	150	Sueyoshichō	
40	Hanasakichō	1-7 chōme	6592	151	Suehirochō	
41	Momijigaoka		6592	152	Hōraichō	
42	Uchidachō	1-8 chōme	6592	153	Bandaichō	
43	+ Isechō	1-4 chōme	6592	154	+ Furōchō	
44	Hamatsuchō		6392	155	Okinachō	
45	Miyanoshita		6392	156	Kotobukichō	
46	Teranoshita		6392	157	Ōgichō	
47	Nishi-kubochō		6392	158	+ Matsukagechō	
48	+ Kubochō		6391	159	Yoshihamachō	
49	Soto-aragu		6392	160	Yokohama-kōen	
50	Dōgami		6392	161	+ Nippon-ōdōri	
51	Higashidai		6392	162	+ Yamashitachō	
52	Sekiomote		6392	163	Horikawachō	
53	+ Fujidanachō	1-2 chōme	6492	164	+ Motomachi	
54	Ōtani		6492	165	Mutsugawachō	
55	Ikegami		6392	166	∘ Hikkoshi	
56	Higashi-kubochō		6391	167	Betsugoshi	
57	Moto-kubochō		6391	168	Itonawa	
58	Fujizuka		6491	169	Yamanone	
59	Furuido		6492	170	Kitanomae	
60	Nishihara		6492	171	Gumyōjimachi	
61	Ikenosaka		6492	172	Yamashita	
62	Sannōyama		6492	173	Maeda	
63	+ Nishi-tobemachi		6492	174	∘ Nagakubo	
64	Ippommatsu		6492	175	Teranoshita	
65	Oimatsuchō		6491	176	Miyanomae	
66	Ōmatsu-kubo		6491	177	+ Tōrichō	
67	Tanihara-kōchi		6491	177A	Wakamiyachō	
68	Kanoedai		6491	178	Nakajimachō	
69	Kami-kōchi		6491	179	Ōhashichō	
70	Akamonchō	1-2 chōme	6491	180	Ōzaki	
71	+ Kasumigaoka		6491	181	Bōnoushiro	
72	Miyazakichō		6592	182	Minamibashi	
73	Nogesaka		6592	183	Tsurumaki	
74	+ Sakuragichō	1-7 chōme	6592	184	Maitamachi	
75	Hinodechō	1-2 chōme	6591	185	Kishigaya	
76	+ Hatsunechō	1-3 chōme	6591	186	Ishibatake	
77	Miyagawachō	1-3 chōme	6592	187	Ege	
78	+ Nogechō	1-4 chōme	6592	188	Nishi	
79	Fukutomichō		6591	189	Yamanone	
80	Hagoromochō	1-3 chōme	6691	190	Higashitani	
81	Minatomachi	1-6 chōme	6691	191	∘ Nishitani	
82	+ Masagochō	1-4 chōme	6691	192	Hayashishita	
83	Onoechō	1-6 chōme	6691	193	Shimizudani	
84	Tokiwachō					

DECLASSIFIED E.O. 12065 SECTION 3-402/NNDG NO. 775013

	Minatodai								
9	Koganechō	1-4 chōme	6590	239	Negishi-kazōdai		6788	345	
0	Hiemachi	1-5 chōme	6490	240	Mameguchidai		6788	346	
1	Minami-yoshidachō	1-5 chōme	6490	241	Sawabata		6789	347	
2	Sannōchō	1-5 chōme	6490	242	Shimizu		6789	348	
3	+Yoshinochō	1-5 chōme	6490	243	Nakata		6789	349	
4	Shinkawachō	1-5 chōme	6490	243A	Nagakubo		6789	350	
5	Futabachō	1-4 chōme	6490	244	Takenomaru		6789	351	
6	Takasagochō	1-3 chōme	6490	245	Egota		6689	352	
7	Takanechō	1-4 chōme	6590	246	Nishi-takenomaru		6690	353	
8	Shirataechō	1-5 chōme	6590	247	Kashiwaba		6790	354	
9	+Urafunechō	1-5 chōme	6590	248	Sagiyama		6790	355	
0	Maganechō	1-2 chōme	6590	249	Mugitamachi	1-4 chōme	6790	356	
1	Eirakuchō	1-2 chōme	6590	250	+Uenochō	1-4 chōme	6790	357	
2	Yamadachō	1-2 chōme	6690	251	Nishinoyachō		6789	35	
3	Fujimichō		6590	252	Yamatomachi	1-2 chōme	6789	35	
4	+Chōjamachi	1-9 chōme	6691	253	Hommoku-arai		6889	35	
5	Yamabukichō	1-2 chōme	6590	254	Ikeda		6888	360	
6	Yayoichō	1-5 chōme	6591	255	Mitsusaka		6889	361	
7	+Akebonochō	1-5 chōme	6591	256	Ōkubochō		6889	362	
8	+Isezakichō	1-7 chōme	6591	257	Ōtori		6889	36	
9	Wakabachō	1-3 chōme	6591	258	Daiyama		6889	36	
0	Sueyoshichō	1-4 chōme	6591	259	Hongōchō	1-3 chōme	6890	36	
1	Suehirochō	1-3 chōme	6691	260	Kami-dai		6889	36	
2	Hōraichō	1-3 chōme	6691	261	Chiyozakichō	1-4 chōme	6890	36	
3	Bandaichō	1-3 chōme	6691	262	Hatamachi		6890	36	
4	+Furōchō	1-3 chōme	6691	263	Yamatechō		6890	36	
5	Okinachō	1-4 chōme	6691	264	Suwacho		6890	37	
6	Kotobukichō	1-4 chōme	6691	265	Shin-yamashitachō	1-3 chōme	6890	37	
7	Ōgichō	1-4 chōme	6690	266	Izumi		6890	37	
8	+Matsukagechō	1-4 chōme	6690	267	Kitagatachō	1-2 chōme	6889		
9	Yoshihamachō		6690	268	Dai		6889	37	
0	Yokohama-kōen		6691	269	Minowa-shimo		6889	37	
1	+Nippon-ōdōri		6791	270	Kominatochō	1-3 chōme	6989	37	
2	+Yamashitachō		6791	271	Hommoku-jūniten		6989	37	
3	Horikawachō		6791	272	Tentokuji		6889	37	
4	+Motomachi	1-5 chōme	6790	272A	Minowa		6889		
5	Mutsugawachō		6189	273	Miyahara		6989	37	
6	∘Hikkoshi		6189	274	Hommoku-wada		6889	37	
7	Betsugoshi		6289	275	Shimpukuji		6888	38	
8	Itonawa		6289	276	Ushigome		6988	38	
9	Yamanone		6289	277	Hommoku-motomachi		6988	38	
0	Kitanomae		6289	278	Hachiōji		6988	38	
1	Gumyōjimachi		6289	279	Shimozato		6988	38	
2	Yamashita		6289	280	Hommoku-ōzatomachi		6988	38	
3	Maeda		6289	281	+Hommokumachi	1-4 chōme	6888	38	
4	∘Nagakubo		6389	281A	Arai		6888	38	
5	Teranoshita		6389	282	Haigō		6888	38	
6	Miyanomae		6389	283	Makadochō	1-2 chōme	6788	38	
7	+Tōrichō	1-4 chōme	6389	284	Yaguchidai		6789	39	
7A	Wakamiyachō	1-4 chōme	6389	285	Ikebkuro		6788	39	
8	Nakajimachō	1-4 chōme	6389	286	Mukai		6788	39	
9	Ōhashichō	1-3 chōme	6389	287	Hommoku-sannotani		6888	39	
0	Ōzaki		6289	288	Ninotani		6888	39	
1	Bōnoushiro		6389	289	Ichinotani		6788	39	
2	Minamibashi		6390	290	∘Aragaya		5988		
3	Tsurumaki		6390	291	∘Serigaya		6088		
4	Maitamachi		6389	292	∘Matsubara		5988		
5	Kishigaya		6389	293	∘Watado		5987		
6	Ishibatake		6389	294	Shimo-nagayachō		5987		
7	Ege		6389	295	∘Hanzaike		5987		
8	Nishi		6389	296	∘Yagi		5987		
9	Yamanone		6389	297	∘Nakasato		5987		
0	Higashitani		6389	298	∘Mizuta		5986		
1	∘Nishitani		6489	299	+Nagaya		5987		
2	Hayashishita		6489	300	∘Iyotonone		5987		
3	Shimizudani		6489	301	∘Tenjimmae		6086		
			6489	302	∘Maruyama		5986		

DECLASSIFIED E.O. 12065 SECTION 3-402/NNDG NO. 775013

	6788	345	Kakigaya	
	6788	346	Bunda	
	6789	347	Shinkawa	
	6789	348	+Nishinegishi-kamimachi	
	6789	349	Nishinegishi-babamachi	
	6789	350	Hiroji	
	6789	351	Nishinegishi-sakashitamachi	
	6689	352	Kamie	
	6690	353	Nishinegishi-shimomachi	
	6790	354	Shibaumachi	1-4 chōme
	6790	355	Haramachi	
1-4 chōme	6790	356	Hiroji	
1-4 chōme	6790	357	+Takigashirachō	
	6789	357A	Hama	
1-2 chōme	6789	358	Zemma	
	6889	359	∘Furuizumi	
	6888	360	∘Izumiya	
	6889	361	∘Sasabori	
	6889	362	∘Horigome	
	6889	363	∘Yamada	
	6889	364	∘Mine	
1-3 chōme	6890	365	∘Ikeda	
	6889	366	+Isogomachi	
1-4 chōme	6890	367	Hama	
	6890	368	Miyashita	
	6890	369	Tani	
	6890	370	∘Sannōdani	
1-3 chōme	6890	371	Mazaka	
	6890	372	Morimachi	
1-2 chōme	6889		TOTSUKA-KU	
	6889	373	∘Tanijuku	
	6889	374	∘Sakashita	
1-3 chōme	6989	375	∘Yamaya	
	6989	376	Hiradomachi	
	6889	377	∘Yamashita	
	6889		NAKA-KU	
	6989	378	*Yoshidachō	
	6889	379	*Oimatsuchō	
	6888	380	*Hayabusachō	
	6988	381	*Momijigaoka	
	6988	382	*Nishimaechō	1-4 chōme
	6988	383	*Hommoku-manzaka	
	6988	384	*Hommoku-midorigaoka	
	6988	385	*Tateno	
1-4 chōme	6888	386	*Negishi-asahidai	
	6888	387	*+Mutsumichō	1-2 chōme
	6888	388	*Sakainotani	
1-2 chōme	6788	389	*Azumagaoka	
	6789	390	*Shimizugaoka	
	6788	391	*Kami-nagayachō	
	6788	392	*Nobachō	
	6888	393	*Idogaya-kamichō	
	6888	394	*Idogaya-shimochō	
	6788	395	*Myōkōjidai	
	5988			
	6088			
	5988			
	5987			
	5987			
	5987			
	5987			
	5987			
	5986			
	5987			
	5987			
	6086			
	5986			

6489	Egota	
6489	Eirakuchō	1
6589	Enokichō	
6589	∘Enokido	
6588	+Fujidanachō	1
6588	Fujimichō	
6588	Fujimi-kōchi	
6488	Fujinoki	
6588	Fujizuka	
6588	Fukutomichō	
6588	+Furōchō	1
6488	Furuido	
6588	∘Furuizumi	
6588	Futabachō	1
6588	Gomanishita	
6488	∘Gomoku	
6487	Goshoyamachō	
6387	Gumyōjimachi	
6387	Hachimanchō	
6487	Hachiōji	
6487	Hagoromochō	1
6487	Haigō	
6487	Hama	
6487	Hama	
6487	Hamatsuchō	
6487	Hananokichō	1
6487	Hanasakichō	1
6487	∘Hanzaike	
6385	∘Hara	
	Haramachi	
5990	Hatamachi	
5989	+Hatsunechō	1
5989	*Hayabusachō	
5989	Hayashishita	
5989	Heiraku	
	Hiemachi	1
	Higashi	
	Higashidai	
	Higashi-kubochō	
	Higashi-maitachō	
	∘Higashi-matsumoto	
	Higashitani	
	∘Hikkoshi	
	Hinodechō	1
	Hiradomachi	
	+Hiranumachō	1
	Hiroji	
	Hiroji	
	Hodogayachō	1
	Hommoku-arai	
	Hommoku-jūniten	
	+Hommokumachi	1
	*Hommoku-manzaka	
	*Hommoku-midorigaoka	
	Hommoku-motomachi	
	Hommoku-ōzatomachi	
	Hommoku-sannotani	
	Hommoku-wada	
	Honchō	1
	Hongōchō	1
	Hōraichō	1
	∘Horigome	
	Horikawachō	
	Horinouchimachi	
	Hoshikawachō	1
	∘Hoshikawa-kawagishi	
	Hōshinge	

DECLASSIFIED E.O. 12065 SECTION 3-402/NNDG NO. 775013

Egota		245
Eirakuchō	1-2 chōme	141
Enokichō		201
∘Enokido		8
+Fujidanachō	1-2 chōme	53
Fujimichō		143
Fujimi-kōchi		125
Fujinoki		327
Fujizuka		58
Fukutomichō		79
+Furōchō	1-3 chōme	154
Furuido		59
∘Furuizumi		359
Futabachō	1-4 chōme	135
Gomaishita		326
∘Gomoku		325
Goshoyamachō		35
Gumyōjimachi		171
Hachimanchō		214
Hachiōji		278
Hagoromochō	1-3 chōme	80
Haigō		282
Hama		357A
Hama		367
Hamatsuchō		44
Hananokichō	1-3 chōme	124
Hanasakichō	1-7 chōme	40
∘Hanzaike		295
∘Hara		3
Haramachi		355
Hatamachi		262
+Hatsunechō	1-3 chōme	76
*Hayabusachō		380
Hayashishita		192
Heiraku		224
Hiemachi	1-5 chōme	130
Higashi		216
Higashidai		51
Higashi-kubochō		56
Higashi-maitachō		202
∘Higashi-matsumoto		312
Higashitani		190
∘Hikkoshi		166
Hinodechō	1-2 chōme	75
Hiradomachi		376
+Hiranumachō	1-6 chōme	29
Hiroji		356
Hiroji		350
Hodogayachō	1-3 chōme	18
Hommoku-arai		253
Hommoku-jūniten		271
+Hommokumachi	1-4 chōme	281
*Hommoku-manzaka		383
*Hommoku-midorigaoka		384
Hommoku-motomachi		277
Hommoku-ōzatomachi		280
Hommoku-sannotani		287
Hommoku-wada		274
Honchō	1-6 chōme	89
Hongōchō	1-3 chōme	259
Hōraichō	1-3 chōme	152
∘Horigome		362
Horikawachō		163
Horinouchimachi		194
Hoshikawachō	1-3 chōme	9
∘Hoshikawa-kawagishi		12
Hōshinge		103

Kami-ōtamachi		[illegible]
∘Kami-yato		6
Kanoedai		68
Karasawa		222
∘Kashima		26
Kashiwaba		247
+Kasumigaoka		71
Katabirachō	1-2 chōme	20A
Kawada		114
Kazō		238
Kazō-kami		237
Kishigaya		185
Kitagatachō	1-2 chome	267
Kita-nagata		100
+Kita-nakadōri	1-6 chome	91
Kitanomae		170
Kōbaichō	1-2 chōme	34
+Kōdo-kamimachi		20
+Kōdo-kamimachi		7
Kōdo-shimomachi		15
Koganechō	1-4 chōme	129
Kōmen		112
Kominatochō	1-3 chōme	270
Koshinoshita		323
Kotobukichō	1-4 chōme	156
Kubo		314
+Kubochō		48
Kuden		107
Kunō		333
+Kyōshinchō	1-3 chōme	204
Machida		104
∘Machida		101
Maeda		173
+Maesatochō	1-4 chōme	126
Maganechō	1-2 chōme	140
Maitamachi		184
Makadochō	1-2 chōme	283
Mameguchidai		240
∘Maruyama		302
Maruyamachō		344
+Masagochō	1-4 chōme	82
∘Matsubara		292
∘Matsubara		19
+Matsukagechō	1-4 chōme	158
Mazaka		371
Midorichō	1-3 chōme	37
Miharudai		128
Minamibashi		182
Minami-nagata		96
Minami-nagata		102
+Minami-nakadōri	1-5 chōme	90
Minami-ōtamachi	1-4 chōme	122
Minami-yoshidachō	1-5 chōme	131
Minatomachi	1-6 chōme	81
∘Mine		364
Mineokachō		13
Minosawa		230
Minowa		272A
Minowa-shimo		269
Mitsusaka		255
Miyagawachō	1-3 chōme	77
Miyahara		273
+Miyamotochō	1-4 chōme	205
Miyanomae		113
Miyanomae		176
Miyanoshita		45
Miyanoshita		106

DECLASSIFIED E.O. 12065 SECTION 3-402/NNDG NO. 775013

	6	
	68	
	222	
	26	
	247	
	71	
1-2 chōme	20A	
	114	
	238	
	237	
	185	
1-2 chome	267	
	100	
1-6 chome	91	
	170	
1-2 chōme	34	
	20	
	7	
	15	
1-4 chōme	129	
	112	
1-3 chōme	270	
	323	
1-4 chōme	156	
	314	
	48	
	107	
	333	
1-3 chōme	204	
	104	
	101	
	173	
1-4 chōme	126	
1-2 chōme	140	
	184	
1-2 chōme	283	
	240	
	302	
	344	
1-4 chōme	82	
	292	
	19	
1-4 chōme	158	
	371	
1-3 chōme	37	
	128	
	182	
	96	
	102	
1-5 chōme	90	
1-4 chōme	122	
1-5 chōme	131	
1-6 chōme	81	
	364	
	13	
	230	
	272A	
	269	
	255	
1-3 chōme	77	
	273	
1-4 chōme	205	
	113	
	176	
	45	
	106	

∘Nishi-matsumoto		313
Nishinakachō	1-4 chōme	127
Nishinegishi-babamachi		349
+Nishinegishi-kamimachi		348
Nishinegishi-sakashitamachi		351
Nishinegishi-shimomachi		353
Nishinotani		198
Nishinoyachō		251
Nishi-takenomaru		246
∘Nishitani		191
+Nishi-tobemachi		63
*Nobachō		392
+Nogechō	1-4 chōme	78
Nogesaka		73
Ōgichō	1-4 chōme	157
Ōgidachō	1-3 chōme	30
Ōgigaya		342
∘Ōhara-kōchi		118
Ōhashichō	1-3 chōme	179
Ōhiramachi		226
Oimatsuchō		65
*Oimatsuchō		379
Okamuramachi		338
Okanochō		28
Okinachō	1-4 chōme	155
Okita		109
∘Ōkubo		1
Ōkubochō		256
∘Ōmaru		95
Ōmaru-kōchi		120
Ōmatsu-kubo		66
Onoechō	1-6 chōme	83
+Ōokamachi		328
Ōshibadai		228
∘Oshigoe-yado		319
∘Ōshinden		27
Ōtamachi	1-6 chōme	87
Ōtani		54
Ōtori		257
Ōzaki		180
Sagiyama		248
Saidomachi		315
∘Sakaguchi		304
Sakaigichō		16A
*Sakainotani		388
Sakamoto		105
∘Sakashita		374
+Sakuragichō	1-7 chōme	74
Sannōchō	1-5 chōme	132
∘Sannōdani		370
∘Sannōshita		99
Sannōyama		62
Sanya		212
Saruta		227
∘Sasabori		361
+Sasagemachi		310
Sawabata		241
∘Seki		311
Sekinokami		332
Sekiomote		52
∘Sembo		320
+Sengenchō	1-5 chōme	25
∘Serigaya		291
Shagūshi		24
Shibafudai		233
Shibaumachi	1-4 chōme	354

+Tennōmachi
Tentokuji
Tera-kubo
Teranoshita
Teranoshita
+Tobemachi
Tokiwachō
∘Tokoroya
+Tōrichō
Tsukagoshi
Tsurumaki
Uchidachō
Uchikoshi
+Uenochō
+Urafunechō
Ushigome
Wakabachō
Wakamiyachō
∘Watado
∘Yadomae
∘Yagi
Yaguchidai
Yahachigaya
Yamabukichō
∘Yamada
Yamada
Yamadachō
Yamada-shimo
+Yamamotochō
Yamanone
Yamanone
∘Yamashita
Yamashita
Yamashitachō
+Yamashitachō
Yamatechō
Yamatomachi
∘Yamaya
∘Yatoda
Yato-kōchi
Yayoichō
Yokohama-kōen
*Yoshidachō
Yoshihamachō
+Yoshinochō
Zasshiki
Zemma

YOKOHA

Kanagawa-ken,

Explanation of Ke

All names and numbers
cincts, except those prec
which are major precinc
ceded by small circles
urban villages. Names
asterisk (*) cannot be loc
tion material at hand.

DECLASSIFIED E.O. 12065 SECTION 3-402/NNDG NO. 775013

+Tennōmachi	1-3 chōme	23
Tentokuji		272
Tera-kubo		231
Teranoshita		175
Teranoshita		46
+Tobemachi	1-7 chōme	39
Tokiwachō	1-6 chōme	84
∘Tokoroya		337
+Tōrichō	1-4 chōme	177
Tsukagoshi		229
Tsurumaki		183
Uchidachō	1-8 chōme	42
Uchikoshi		221
+Uenochō	1-4 chōme	250
+Urafunechō	1-5 chōme	139
Ushigome		276
Wakabachō	1-3 chōme	149
Wakamiyachō	1-4 chōme	177A
∘Watado		293
∘Yadomae		322
∘Yagi		296
Yaguchidai		284
Yahachigaya		211
Yamabukichō	1-2 chōme	145
∘Yamada		363
Yamada		213
Yamadachō	1-2 chōme	142
Yamada-shimo		98
+Yamamotochō	1-5 chōme	223
Yamanone		169
Yamanone		189
∘Yamashita		377
Yamashita		172
Yamashitachō		14
+Yamashitachō		162
Yamatechō		263
Yamatomachi	1-2 chōme	252
∘Yamaya		375
∘Yatoda		334
Yato-kōchi		116
Yayoichō	1-5 chōme	146
Yokohama-kōen		160
*Yoshidachō		378
Yoshihamachō		159
+Yoshinochō	1-5 chōme	133
Zasshiki		200
Zemma		358

YOKOHAMA

Kanagawa-ken, Honshu

Explanation of Keying System

All names and numbers refer to minor precincts, except those preceded by a cross (+) which are major precincts, and those preceded by small circles (°) which are suburban villages. Names preceded by an asterisk (*) cannot be located from compilation material at hand.

DECLASSIFIED E.O. 12065 SECTION 3-402/NNDG NO. 775013

69	Kami-kōchi		6491	178	Nakajimachō	1-4 chō
70	Akamonchō	1-2 chōme	6491	179	Ōhashichō	1-3 chō
71	+ Kasumigaoka		6491	180	Ōzaki	
72	Miyazakichō		6592	181	Bōnoushiro	
73	Nogesaka		6592	182	Minamibashi	
74	+ Sakuragichō	1-7 chōme	6592	183	Tsurumaki	
75	Hinodechō	1-2 chōme	6591	184	Maitamachi	
76	+ Hatsunechō	1-3 chōme	6591	185	Kishigaya	
77	Miyagawachō	1-3 chōme	6592	186	Ishibatake	
78	+ Nogechō	1-4 chōme	6592	187	Ege	
79	Fukutomichō		6591	188	Nishi	
80	Hagoromochō	1-3 chōme	6691	189	Yamanone	
81	Minatomachi	1-6 chōme	6691	190	Higashitani	
82	+ Masagochō	1-4 chōme	6691	191	∘ Nishitani	
83	Onoechō	1-6 chōme	6691	192	Hayashishita	
84	Tokiwachō	1-6 chōme	6691	193	Shimizudani	
85	+ Sumiyoshichō	1-6 chōme	6691	194	Horinouchimachi	
86	Aioichō	1-6 chōme	6691	195	Monzen	
87	Ōtamachi	1-6 chōme	6691	196	Miyata	
88	Bentendōri	1-6 chōme	6691	197	Dōgaya	
89	Honchō	1-6 chōme	6692	198	Nishinotani	
90	+ Minami-nakadōri	1-5 chōme	6692	199	Ishibatake	
91	+ Kita-nakadōri	1-6 chōme	6692	200	Zasshiki	
92	Motohamachō	1-4 chōme	6692	201	Enokichō	
93	Kaigandōri	1-5 chōme	6692	202	Higashi-maitachō	
94	Shin-minatomachi		6692	203	Dōmen	
95	∘ Ōmaru		6793	204	+ Kyōshinchō	1-3 chōm
96	Minami-nagata		6090	205	+ Miyamotochō	1-4 chōm
97	Nagatachō		6290	206	Shukumachi	1-4 chōm
98	Yamada-shimo		6290	207	Nishi-kawasoto	
99	∘ Sannōshita		6291	208	Ikenoshita	
100	Kita-nagata		6291	209	Nishi	
101	∘ Machida		6290	210	Nakamurachō	1-5 chōm
102	Minami-nagata		6290	211	Yahachigaya	
103	Hōshinge		6290	212	Sanya	
104	Machida		6290	213	Yamada	
105	Sakamoto		6290	214	Hachimanchō	
			6290	215	Nakai	

DECLASSIFIED E.O. 12065 SECTION 3-402/NNDG NO. 775013

Nakajimachō	1-4 chōme	6389	[illegible]	Mukai	6788	392
Ōhashichō	1-3 chōme	6389	287	Hommoku-sannotani	6888	393
Ōzaki		6289	288	Ninotani	6888	394
Bōnoushiro		6389	289	Ichinotani	6788	395
Minamibashi		6390	290	∘Aragaya	5988	
Tsurumaki		6390	291	∘Serigaya	6088	
Maitamachi		6389	292	∘Matsubara	5988	
Kishigaya		6389	293	∘Watado	5987	
Ishibatake		6389	294	Shimo-nagayachō	5987	
Ege		6389	295	∘Hanzaike	5987	
Nishi		6389	296	∘Yagi	5987	
Yamanone		6389	297	∘Nakasato	5987	
Higashitani		6389	298	∘Mizuta	5986	
∘Nishitani		6489	299	+Nagaya	5987	
Hayashishita		6489	300	∘Iyotonone	5987	
Shimizudani		6489	301	∘Tenjimmae	6086	
Horinouchimachi		6489	302	∘Maruyama	5986	
Monzen		6489	303	Kami-nagayachō	5986	
Miyata		6489	304	∘Sakaguchi	5986	
Dōgaya		6489	305	∘Shōōji	6085	
Nishinotani		6489	306	∘Irimachi	6086	
Ishibatake		6489	307	∘Shimo-noba	6086	
Zasshiki		6489	308	∘Shimizuchō	6086	
Enokichō		6489	309	∘Shimone	6186	
Higashi-maitachō		6490	310	+Sasagemachi	6285	
Dōmen		6490	311	∘Seki	6285	
+Kyōshinchō	1-3 chōme	6390	312	∘Higashi-matsumoto	6186	
+Miyamotochō	1-4 chōme	6390	313	∘Nishi-matsumoto	6186	
Shukumachi	1-4 chōme	6390	314	Kubo	6187	
Nishi-kawasoto		6490	315	Saidomachi	6287	
Ikenoshita		6490	316	Kami-ōokamachi	6287	
Nishi		6490	317	∘Iri-yado	6286	
Nakamurachō	1-5 chōme	6589	318	∘Kami-maruoka	6287	
Yahachigaya		6589	319	∘Oshigoe-yado	6287	
Sanya		6589	320	∘Sembo	6287	
Yamada		6589	321	∘Dō-yado	6387	
Hachimanchō		6590	322	∘Yadomae	6288	
Nakai		6590	323	Koshinoshita	6288	

DECLASSIFIED E.O. 12065 SECTION 3-402/NNDG NO. 775013

6788	392	*Nobachō		Hommoku-juniten	
6888	393	*Idogaya-kamichō		+Hommokumachi	1-4 chōme
6888	394	*Idogaya-shimochō		*Hommoku-manzaka	
6788	395	*Myōkōjidai		*Hommoku-midorigaoka	
5988				Hommoku-motomachi	
6088				Hommoku-ōzatomachi	
5988				Hommoku-sannotani	
5987				Hommoku-wada	
5987				Honchō	1-6 chōme
5987				Hongōchō	1-3 chōme
5987				Hōraichō	1-3 chōme
5987				◦Horigome	
5986				Horikawachō	
5987				Horinouchimachi	
5987				Hoshikawachō	1-3 chōme
6086				◦Hoshikawa-kawagishi	
5986				Hōshinge	
5986				Ichinotani	
5986				*Idogaya-kamichō	
6085				+Idogaya-nakachō	
6086				*Idogaya-shimochō	
6086				Ikebkuro	
6086				Ikeda	
6186				◦Ikeda	
6285				Ikegami	
6285				Ikenosaka	
6186				Ikenoshita	
6186				◦Ike-yato	
6187				Imaimachi	
6287				◦Inokubo	
6287				Ippommatsu	
6286				Irifunechō	
6287				◦Irimachi	
6287				◦Iri-yado	
6287				+Isechō	1-4 chōme
6387				+Isezakichō	1-7 chōme
6288				Ishibatake	
6288				Ishibatake	

DECLASSIFIED E.O. 12065 SECTION 3-402/NNDG NO. 775013

oku-juniten		271			+ Minami-nakadōri	1-5 chōme	90			∘Sannōda	
okumachi	1-4 chōme	281			Minami-ōtamachi	1-4 chōme	122			∘Sannōsh	
oku-manzaka		383			Minami-yoshidachō	1-5 chōme	131			Sannōya	
oku-midorigaoka		384			Minatomachi	1-6 chōme	81			Sanya	
oku-motomachi		277			∘Mine		364			Saruta	
oku-ōzatomachi		280			Mineokachō		13			∘Sasabori	
oku-sannotani		287			Minosawa		230			+ Sasagen	
oku-wada		274			Minowa		272A			Sawabat	
hō	1-6 chōme	89			Minowa-shimo		269			∘Seki	
ōchō	1-3 chōme	259			Mitsusaka		255			Sekinoka	
chō	1-3 chōme	152			Miyagawachō	1-3 chōme	77			Sekiomo	
ome		362			Miyahara		273			∘Sembo	
awachō		163			+ Miyamotochō	1-4 chōme	205			+Sengenc	
ouchimachi		194			Miyanomae		113			∘Serigaya	
ikawachō	1-3 chōme	9			Miyanomae		176			Shagūsh	
ikawa-kawagishi		12			Miyanoshita		45			Shibafuc	
inge		103			Miyanoshita		106			Shibaum	
otani		289			Miyashita		368			Shichim	
ya-kamichō		393			Miyata		196			Shimizu	
ya-nakachō		108			Miyazakichō		72			∘Shimizu	
ya-shimochō		394			Miyoshichō	1-4 chōme	217			Shimizu	
uro		285			∘ Mizuta		298			Shimizu	
		254			Momijigaoka		41			* Shimizu	
		365			* Momijigaoka		381			Shimizu	
mi		55			Monzen		195			Shimo-n	
saka		61			Morimachi		372			∘Shimone	
shita		208			Motohamachō	1-4 chōme	92			∘Shimo-n	
ato		11			Moto-kubochō		57			∘Shimono	
machi		16			+ Motomachi	1-5 chōme	164			∘Shimo-ya	
ubo		4			Motomachi		17			Shimoza	
mmatsu		64			Mugitamachi	1-4 chōme	249			Shimpuk	
nechō		38			Mukai		286			Shinkawa	
achi		306			Mutsugawachō		165			Shinkawa	
do		317			* + Mutsumichō	1-2 chōme	387			Shin-min	
hō	1-4 chōme	43			* Myōkōjidai		395			Shin-yam	
akichō	1-7 chōme	148			Nagakubo		243A			Shiratae	
batake		199			∘ Nagakubo		174			Shitanom	
batake		186			Nagatachō		97			∘Shōōji	

DECLASSIFIED E.O. 12065 SECTION 3-402/NNDG NO. 775013

0	∘Sannōdani		370
2	∘Sannōshita		99
1	Sannōyama		62
1	Sanya		212
4	Saruta		227
3	∘Sasabori		361
0	+Sasagemachi		310
2A	Sawabata		241
9	∘Seki		311
5	Sekinokami		332
7	Sekiomote		52
3	∘Sembo		320
05	+Sengenchō	1-5 chōme	25
13	∘Serigaya		291
76	Shagūshi		24
45	Shibafudai		233
06	Shibaumachi	1-4 chōme	354
58	Shichimaibatake		330
96	Shimizu		242
72	∘Shimizuchō		308
17	Shimizudani		193
98	Shimizugaoka		119
41	*Shimizugaoka		390
81	Shimizu-kōchi		121
95	Shimo-nagayachō		294
72	∘Shimone		309
92	∘Shimo-noba		307
57	∘Shimonokubo		2
64	∘Shimo-yato		10
17	Shimozato		279
49	Shimpukuji		275
86	Shinkawa		347
65	Shinkawachō	1-5 chōme	134
87	Shin-minatomachi		94
95	Shin-yamashitachō	1-3 chōme	265
43A	Shirataechō	1-5 chōme	138
74	Shitanomae		123
97	∘Shōōji		305

YOKOHAMA

Kanagawa-ken, Honshu

Explanation of Keying System

All names and numbers refer to minor precincts, except those preceded by a cross (+) which are major precincts, and those preceded by small circles (°) which are suburban villages. Names preceded by an asterisk (*) cannot be located from compilation material at hand.

DECLASSIFIED E.O. 12065 SECTION 3-402/NNDG NO. 775013

YOKOHAMA

Kanagawa-ken, Honshu

Explanation of Keying System

All names and numbers refer to minor precincts, except those preceded by a cross (+) which are major precincts, and those preceded by small circles (°) which are suburban villages. Names preceded by an asterisk (*) cannot be located from compilation material at hand.

DECLASSIFIED E.O. 12065 SECTION 3-402/NNDG NO. 775013

JAPAN CITY PLANS 1:12,500

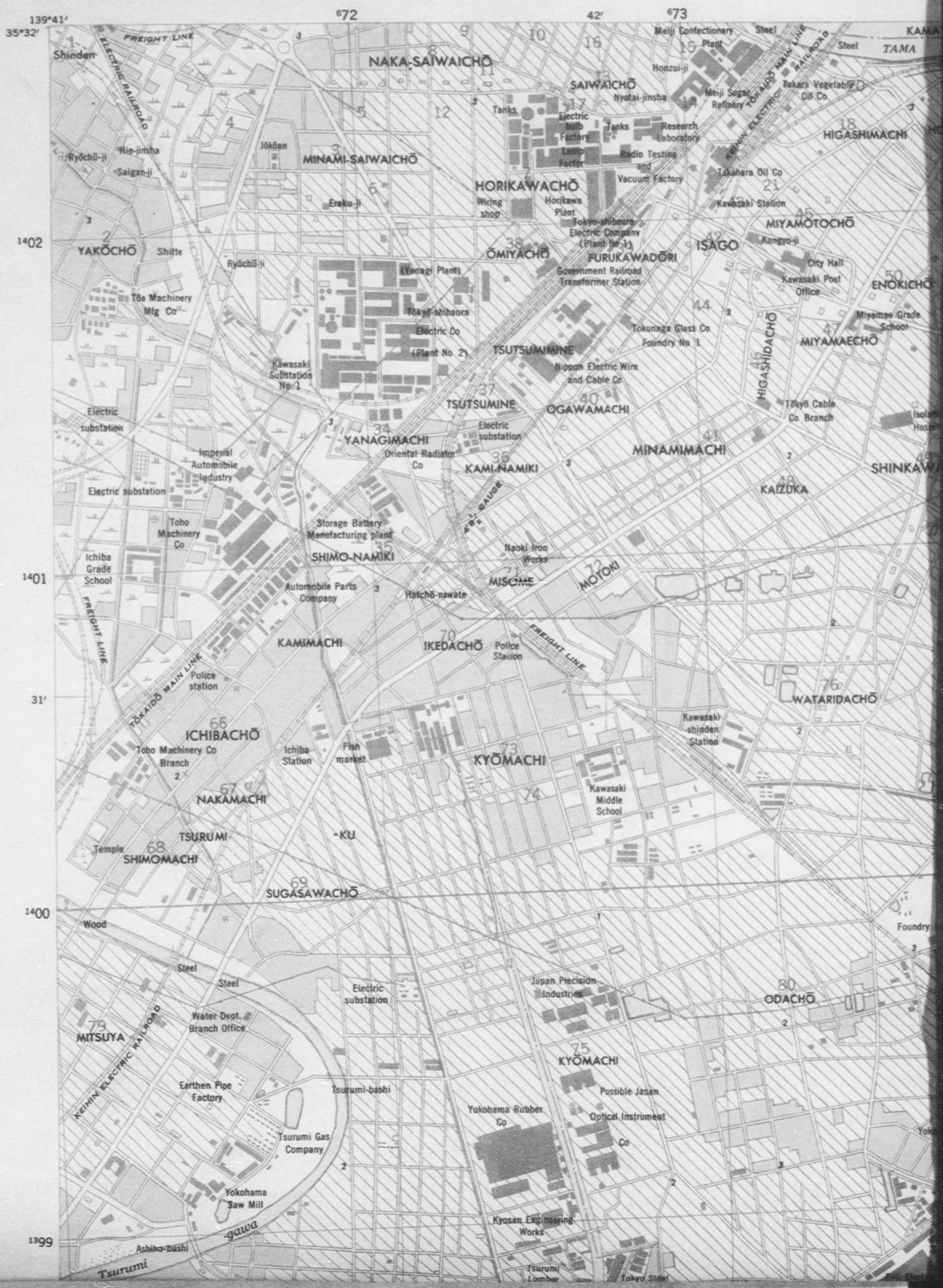

DECLASSIFIED E.O. 12065 SECTION 3-402/NNDG NO. 775013

For use by War and Navy Department Agencies only
Not for sale or distribution

DECLASSIFIED E.O. 12065 SECTION 3-402/NNDG NO. 775013

KAWASAKI

DECLASSIFIED E.O. 12065 SECTION 3-402/NNDG NO. 775013

TYPE F-AMS 1

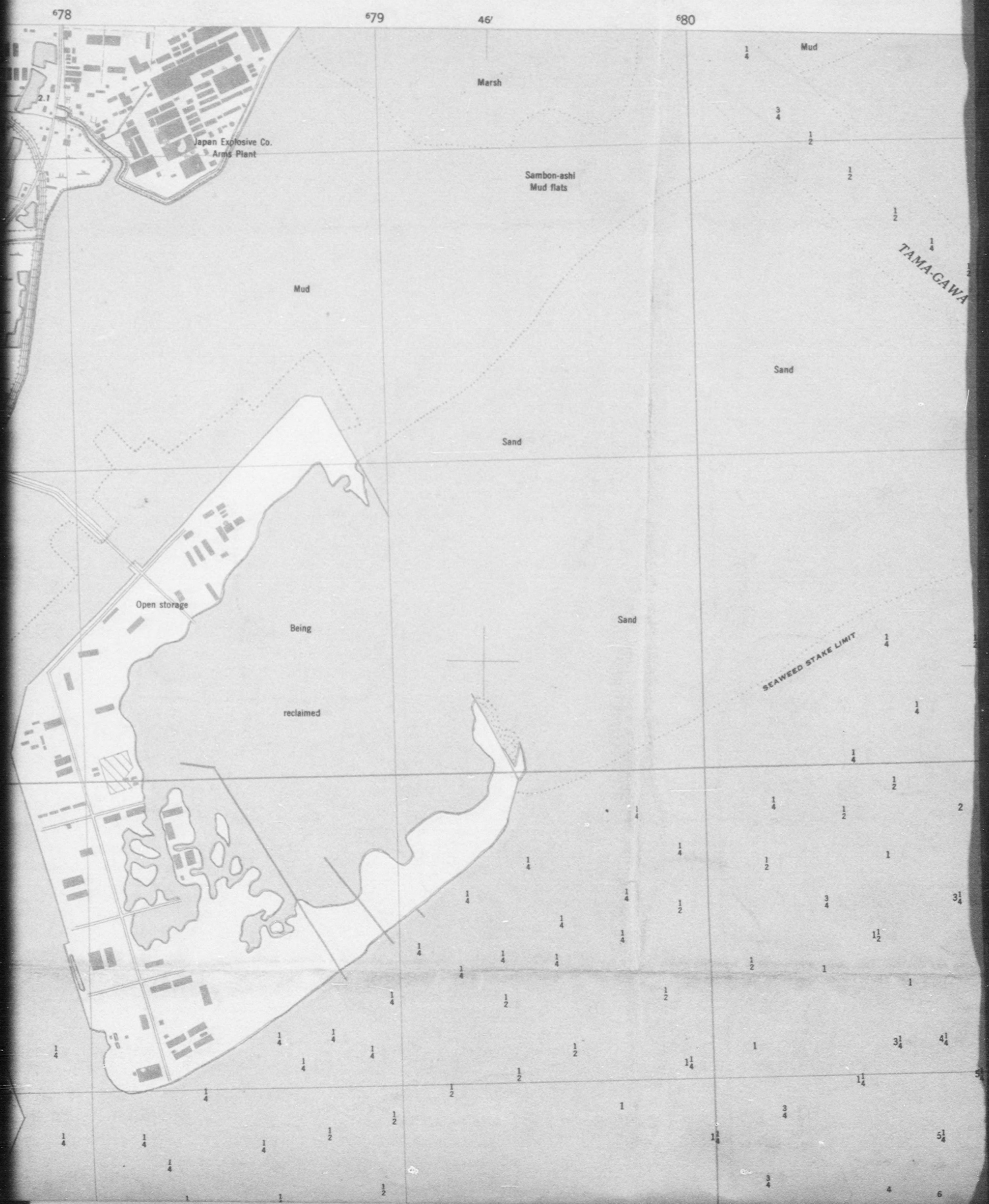

DECLASSIFIED E.O. 12065 SECTION 3-402/NNDG NO. 775013

TOKYO AND ENVIRONS SHEET 17

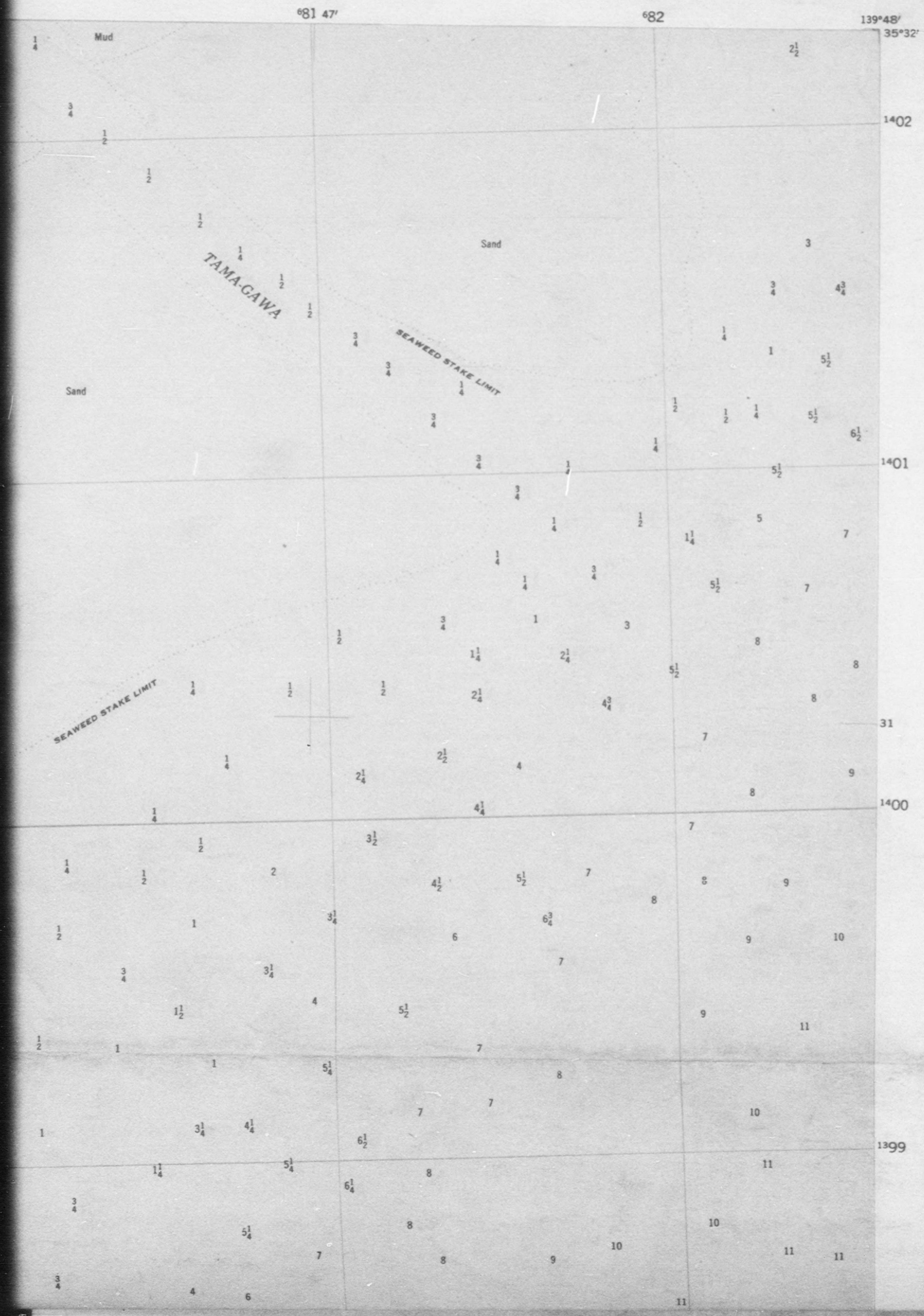

DECLASSIFIED E.O. 12065 SECTION 3-402/NNDG NO. 775013

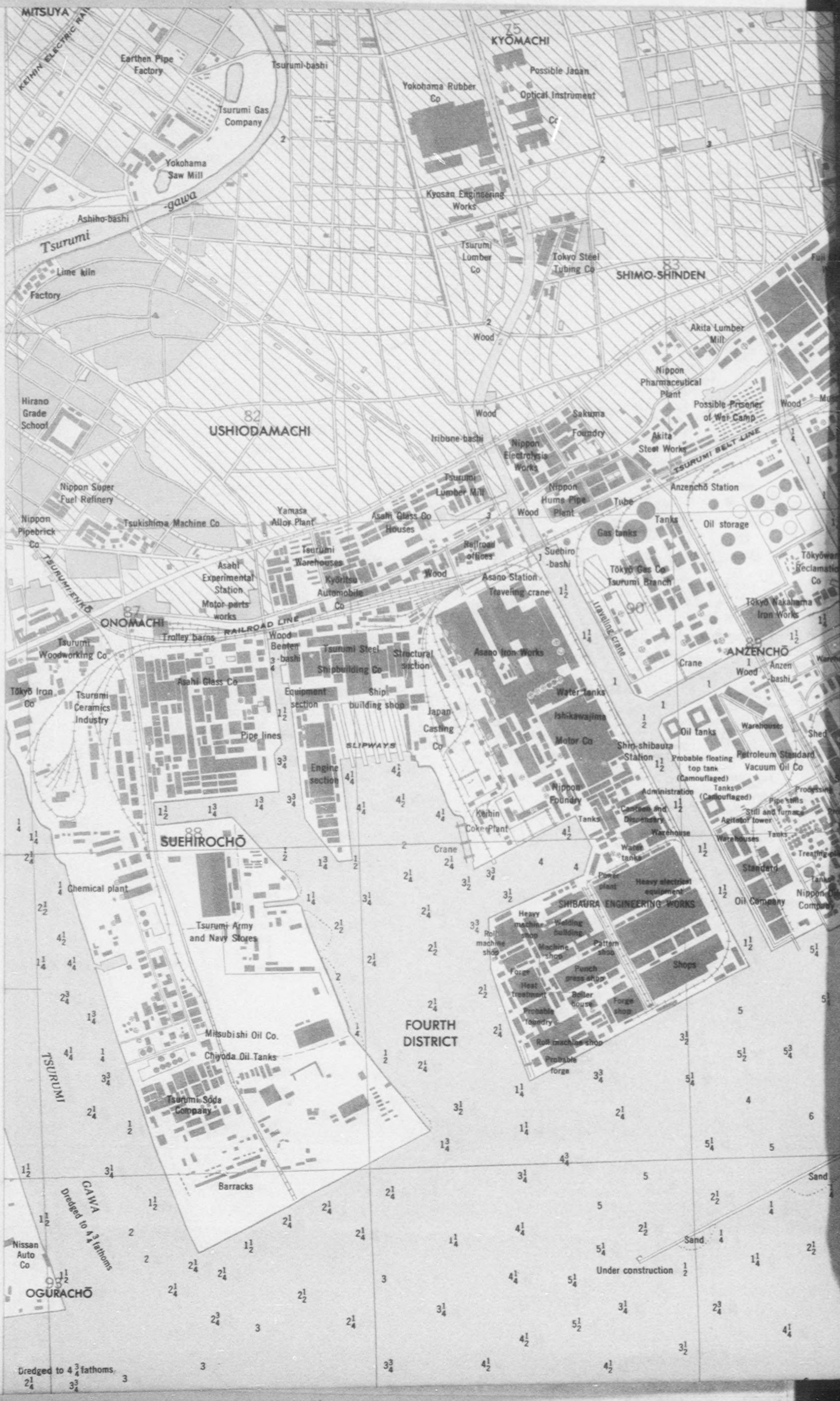

DECLASSIFIED E.O. 12065 SECTION 3-402/NNDG NO. 775013

DECLASSIFIED E.O. 12065 SECTION 3-402/NNDG NO. 775013

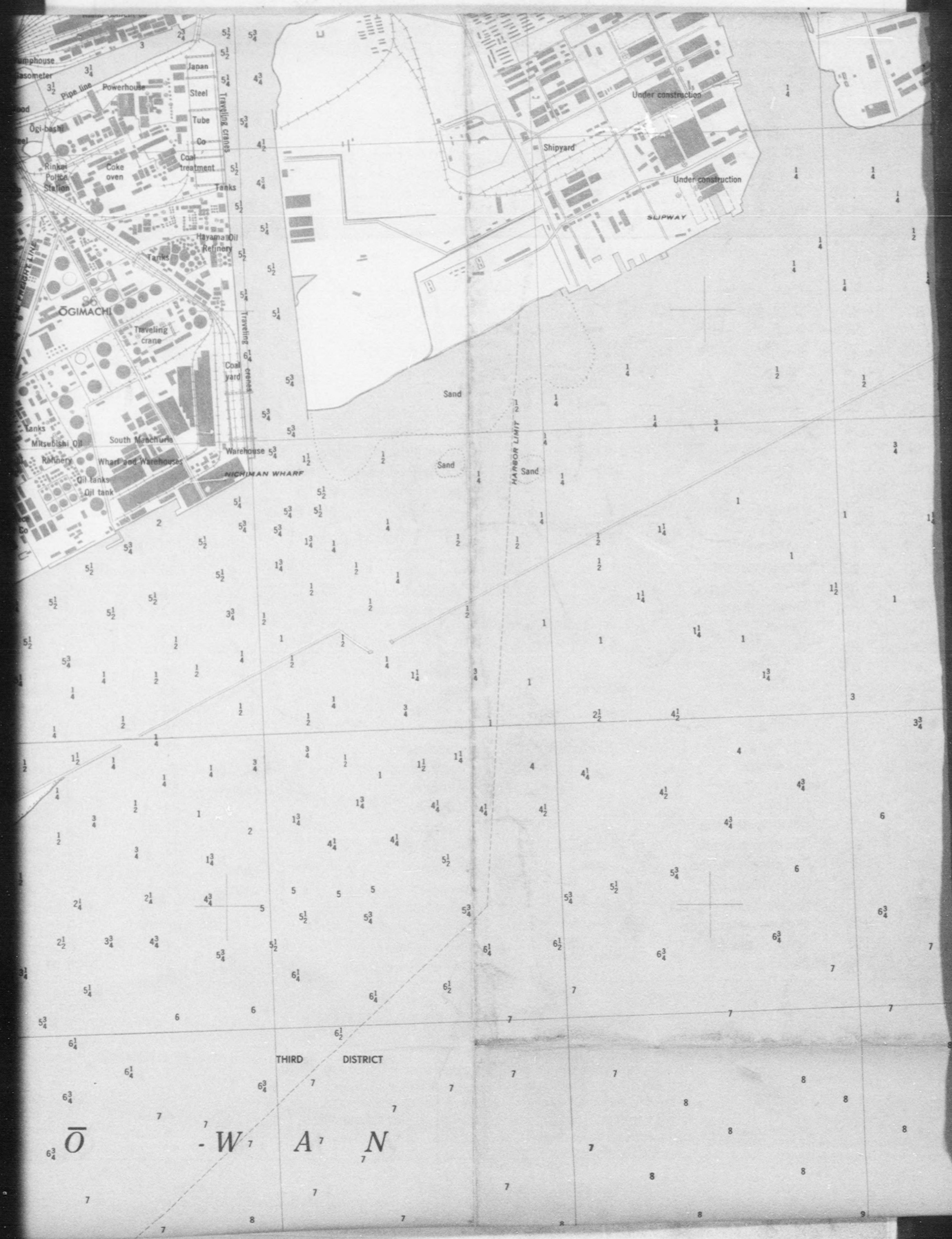

DECLASSIFIED E.O. 12065 SECTION 3-402/NNDG NO. 775013

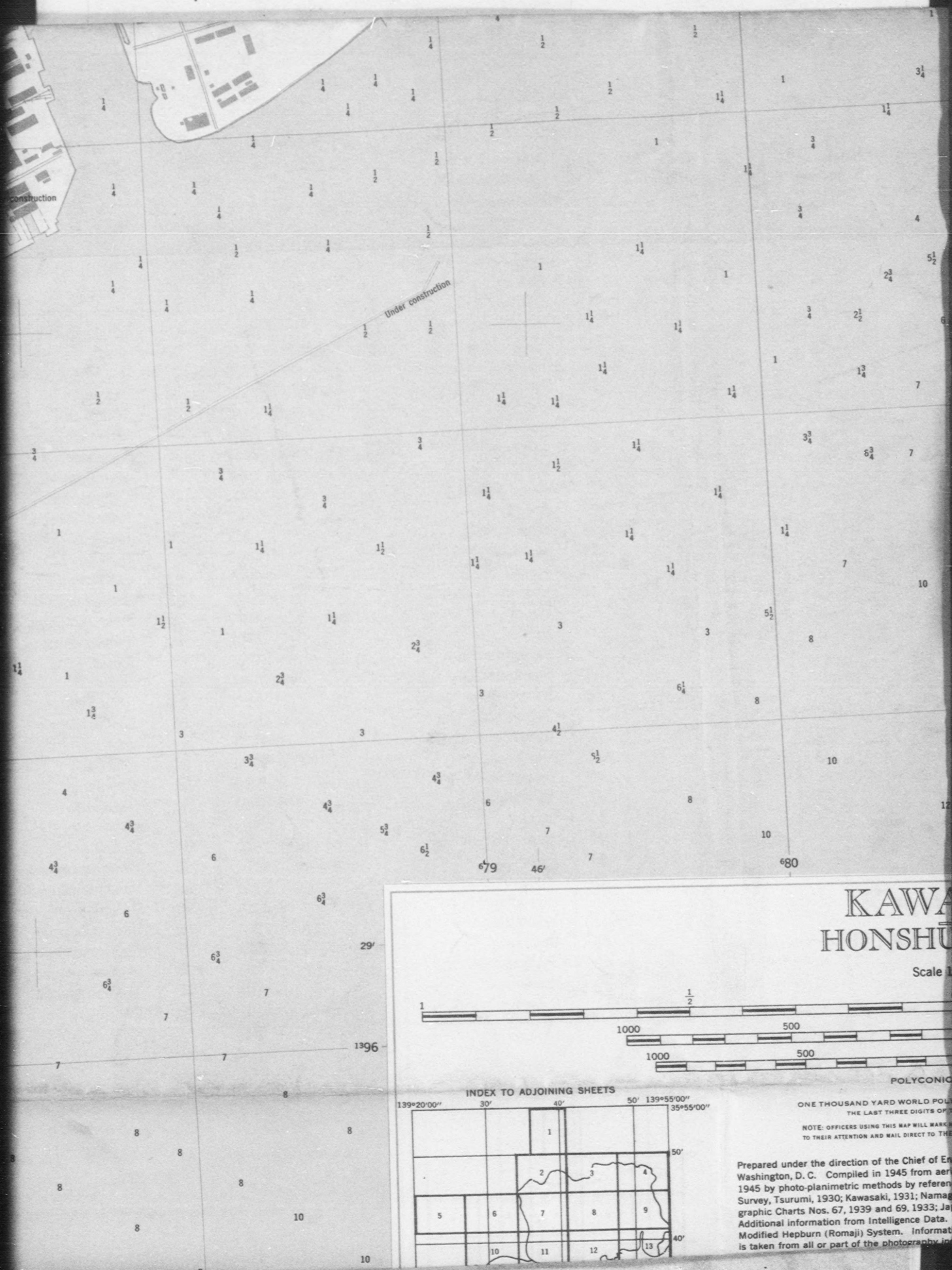

DECLASSIFIED E.O. 12065 SECTION 3-402/NNDG NO. 775013





KAWASAKI
HONSHŪ, JAPAN

Scale 1:12,500



POLYCONIC PROJECTION

ONE THOUSAND YARD WORLD POLYCONIC GRID, BAND IIIN, ZONE A
THE LAST THREE DIGITS OF THE GRID NUMBERS ARE OMITTED

NOTE: OFFICERS USING THIS MAP WILL MARK HEREON CORRECTIONS AND ADDITIONS WHICH COME TO THEIR ATTENTION AND MAIL DIRECT TO THE ARMY MAP SERVICE, WASHINGTON, D. C.

COVERAGE DIAGRAM

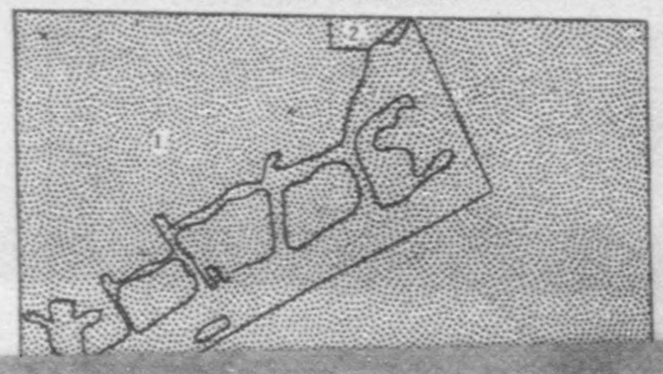

d under the direction of the Chief of Engineers by the Army Map Service (AM), U. S. Army, gton, D. C. Compiled in 1945 from aerial photography dated December 1944 and April y photo-planimetric methods by reference to Japan 1:10,000, Japanese Imperial Land Tsurumi, 1930; Kawasaki, 1931; Namagumi, 1932; Anzencho, 1932. Japanese Hydro- Charts Nos. 67, 1939 and 69, 1933; Japanese Government Railway Time Table, 1941. al information from Intelligence Data. Place names are transcribed according to the d Hepburn (Romaji) System. Information pertaining to bombed and destroyed features from all or part of the photography indicated in the coverage diagram

DECLASSIFIED E.O. 12065 SECTION 3-402/NNDG NO. 775013



A.M.S. L902
Type F (AMS 1), 1946.

REPRODUCED FROM COMPILATION MANUSCRIPT BY OVERPRINTS.

DECLASSIFIED E.O. 12065 SECTION 3-402/NNDG NO. 775013

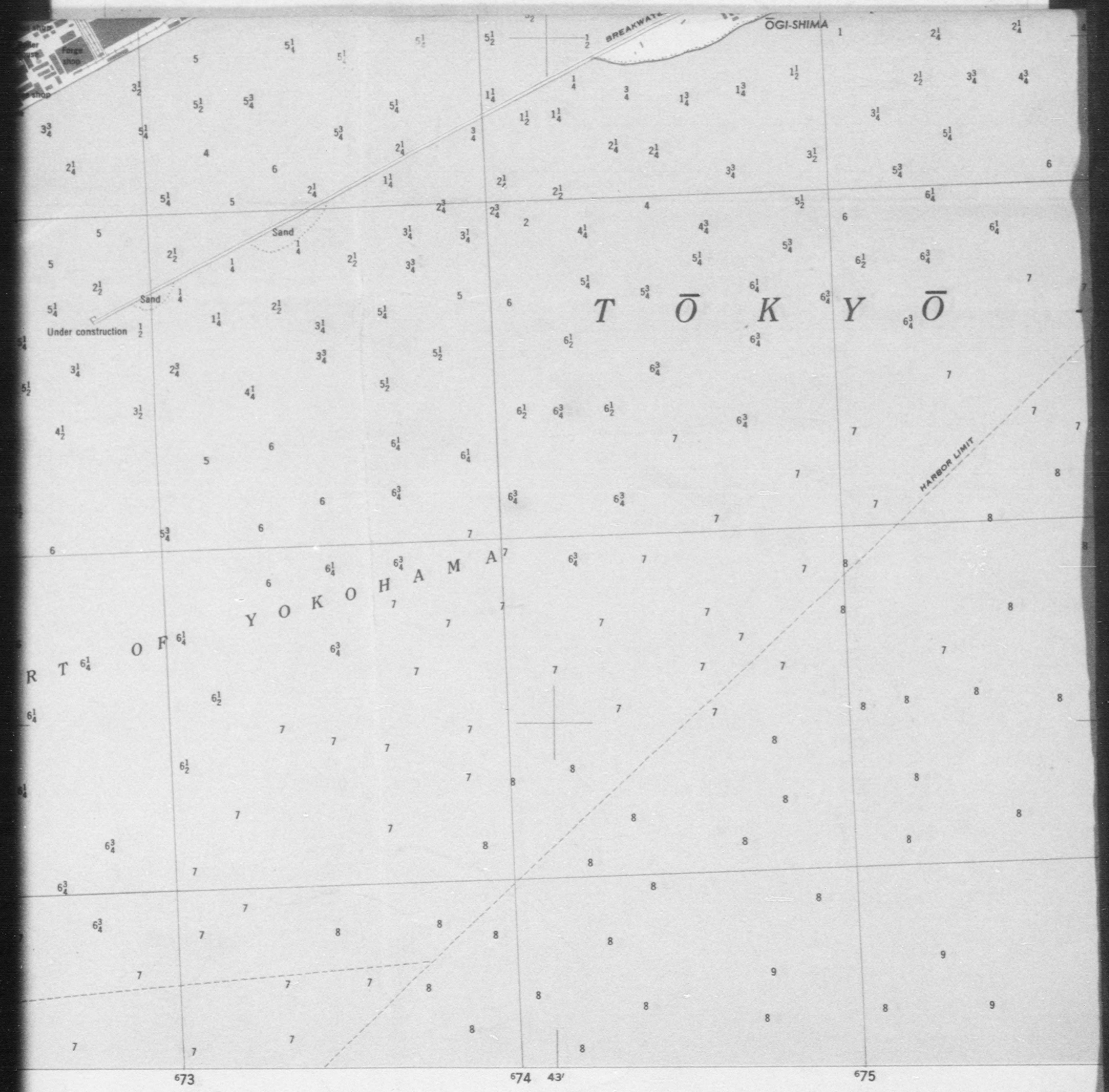

DECLASSIFIED E.O. 12065 SECTION 3-402/NNDG NO. 775013



DECLASSIFIED E.O. 12065 SECTION 3-402/NNDG NO. 775013



KAWA
HONSHŪ

Scale 1:1

1 ½ 0

1000 500 0

1000 500 0

POLYCONIC PR

ONE THOUSAND YARD WORLD POLYCO
THE LAST THREE DIGITS OF THE G

NOTE: OFFICERS USING THIS MAP WILL MARK HERZO
TO THEIR ATTENTION AND MAIL DIRECT TO THE ARM

Prepared under the direction of the Chief of Engine
Washington, D. C. Compiled in 1945 from aerial ph
1945 by photo-planimetric methods by reference to
Survey, Tsurumi, 1930; Kawasaki, 1931; Namagumi,
graphic Charts Nos. 67, 1939 and 69, 1933; Japane
Additional information from Intelligence Data. Pla
Modified Hepburn (Romaji) System. Information p
is taken from all or part of the photography indicat
necessarily complete.

INDEX TO ADJOINING SHEETS

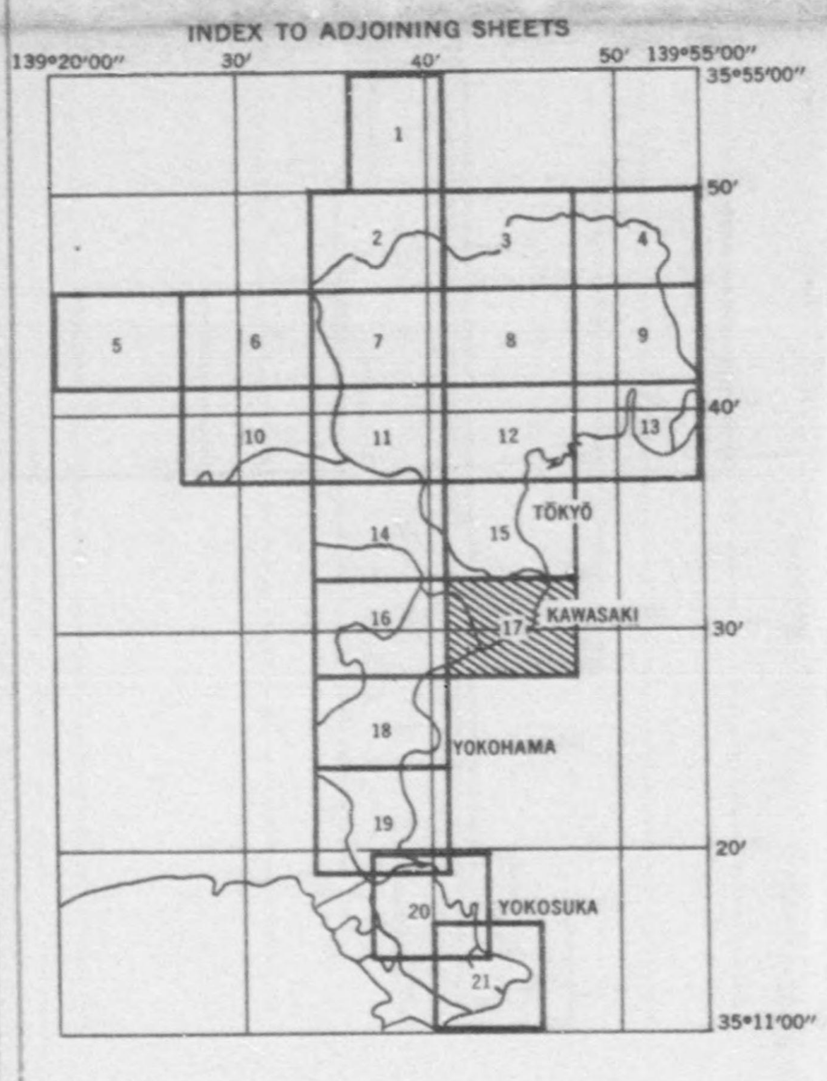

LEGEND

Built-up area, Bombed areas
Road, Track or trail
RAILROADS
3′6″ gauge, single track
3′6″ gauge, double track
4′8½″ gauge, single track
4′8½″ gauge, double track
Narrow gauge or light, single track
Narrow gauge or light, double track
In street or road
High tension line
Waterwheel or Mill, Anchorage, Chimney
BOUNDARIES
Ken or To
Gun or Shi
Machi, Mura or Ku

Fenc
Tem
Dike
Mas
Soun
Limit
Rock
Rock
3′6″
Sunk
Woo
Brus
Orch
Bam
Padd

Paddy fields are generally subject to inundation;

Some shrines, temples and other features not identifiable on

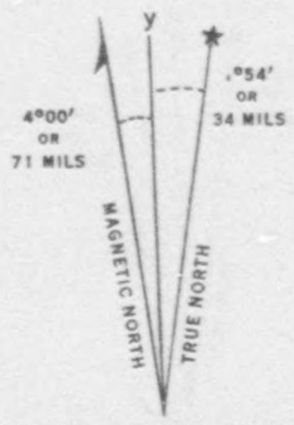

APPROXIMATE MEAN DECLINATION 1946
FOR CENTER OF SHEET
ANNUAL MAGNETIC CHANGE 1′ WESTERLY

Use diagram only to obtain numerical values. To determine magnetic north line, connect the pivot point "P" on the south edge of the map with the value of the angle between GRID NORTH and MAGNETIC NORTH, as plotted on the degree scale at the north edge of the map.

GLOSSARY

-bashi (-hashi)	bridge	ma
chō (machi) [as suffix]	precinct	-ma
-dō	temple	-mu
-gawa (-kawa)	river	-sh
-gun	county	-shi
-ji	temple	-sh
-jinsha (-jinja)	shrine	-to
-ken	prefecture	-wa
-ku	ward	

SEE BACKUP FOR INDEX TO AD

HYDROGRAPHIC DATUM: NEA

HEIGHTS IN METERS—D

DECLASSIFIED E.O. 12065 SECTION 3-402/NNDG NO. 775013

KAWASAKI
HONSHŪ, JAPAN

Scale 1:12,500

0 — 1 Mile

500 — 0 — 1000 Meters

500 — 0 — 1000 Yards

POLYCONIC PROJECTION

ONE THOUSAND YARD WORLD POLYCONIC GRID. BAND IIIN. ZONE A
THE LAST THREE DIGITS OF THE GRID NUMBERS ARE OMITTED

NOTE: OFFICERS USING THIS MAP WILL MARK HEREON CORRECTIONS AND ADDITIONS WHICH COME TO THEIR ATTENTION AND MAIL DIRECT TO THE ARMY MAP SERVICE, WASHINGTON, D. C.

epared under the direction of the Chief of Engineers by the Army Map Service (AM), U. S. Army, ashington, D. C. Compiled in 1945 from aerial photography dated December 1944 and April 945 by photo-planimetric methods by reference to Japan 1:10,000, Japanese Imperial Land urvey, Tsurumi, 1930; Kawasaki, 1931; Namagumi, 1932; Anzencho, 1932. Japanese Hydro-aphic Charts Nos. 67, 1939 and 69, 1933; Japanese Government Railway Time Table, 1941. dditional information from Intelligence Data. Place names are transcribed according to the odified Hepburn (Romaji) System. Information pertaining to bombed and destroyed features taken from all or part of the photography indicated in the coverage diagram, and is not cessarily complete.

COVERAGE DIAGRAM

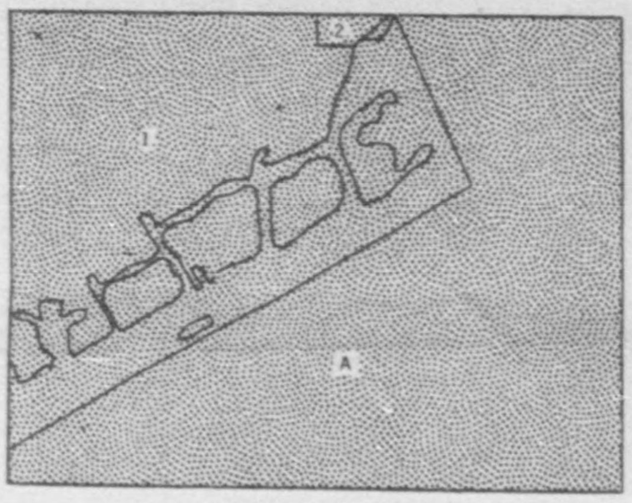

COMPILATION METHODS

PHOTO PLANIMETRIC

A. Japanese Hydrographic Charts (Reliability good)
1. Sortie 3PRXXIBC 5M/182 (24" Vertical) April 1945
2. Sortie 3PRXXIBC 4M/37A (24" Vertical) December 1944

LEGEND

area, Bombed areas
ack or trail
OS
gauge, single track
gauge, double track
gauge, single track
gauge, double track
w gauge or light, single track
w gauge or light, double track
reet or road
sion line
eel or Mill, Anchorage, Chimney
RIES
or To
r Shi
, Mura or Ku

Fence, Cemetery
Temple, Shrine, Pagoda
Dike or wall: Masonry, earth
Masonry retaining wall, Revetment
Soundings in fathoms
Limiting danger line
Rocks bare at low tide
Rock awash
Sunken rocks, Principal navigational light
Woods-Brushwood
Brushwood
Orchard
Bamboo
Paddy field

Paddy fields are generally subject to inundation; however, they may be seasonally dry.

Some shrines, temples and other features not identifiable on photographs have been added from map sources.

GLOSSARY

-bashi (-hashi)	bridge	machi (chō) [as suffix]	precinct
chō (machi) [as suffix]	precinct	-machi	township
-dō	temple	-mura	township
-gawa (-kawa)	river	-sha	shrine
-gun	county	-shi	municipality
-ji	temple	-shima (-jima, -tō)	island
-jinsha (-jinja)	shrine	-to	prefecture
-ken	prefecture	-wan	bay
-ku	ward		

SEE BACKUP FOR INDEX TO ADMINISTRATIVE UNITS

HYDROGRAPHIC DATUM: NEARLY LOWEST LOW WATER

HEIGHTS IN METERS—DEPTHS IN FATHOMS

INDEX TO BOUNDARIES

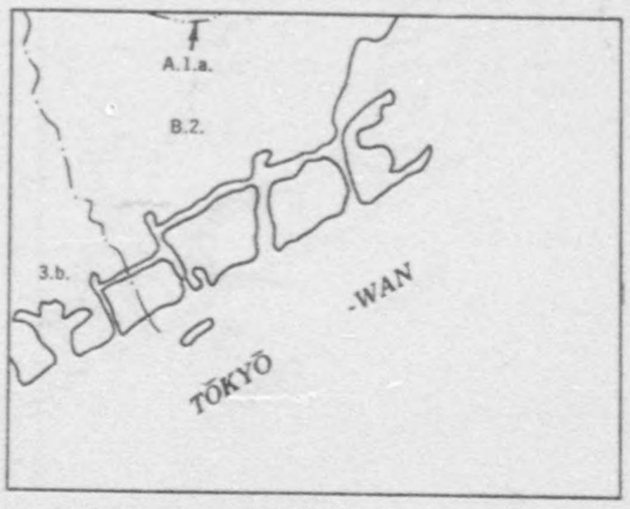

A. TŌKYŌ-TO
1. TŌKYŌ
a. KAMATA-KU
B. KANAGAWA-KEN
2. KAWASAKI-SHI
3. YOKOHOMA-SHI
b. TSURUMI-KU

POLITICAL BOUNDARIES AS OF NOVEMBER, 1943

139°48′

ARMY MAP SERVICE, U.S. ARMY, WASHINGTON, D.C., 139751
2-46 1946

KAWASAKI, JAPAN
N3527.5-E13941/4.5x7

DECLASSIFIED E.O. 12065 SECTION 3-402/NNDG NO. 775013

ADMINISTRATIVE

Administrative names and location

Military Grid references give the l
corner of the 1,000 yard square w

ADMINISTRATIVE LISTING

KEYING NUMBER	NAME		MIL. GRID REFERENCE
1	° Shinden		7102
2	Yakōchō		7102
3	Minami-saiwaichō		7102
4	Minami-saiwaichō	1 chōme	7102
5	Minami-saiwaichō	2 chōme	7202
6	Minami-saiwaichō	3 chōme	7202
7	+ Horikawachō		7202
8	+ Naka-saiwaichō		7202
9	Naka-saiwaichō	1 chōme	7202
10	Naka-saiwaichō	2 chōme	7202
11	Naka-saiwaichō	3 chōme	7202
12	Naka-saiwaichō	4 chōme	7202
13	Saiwaichō		7202
14	Saiwaichō	1 chōme	7302
15	Saiwaichō	2 chōme	7302
16	Saiwaichō	3 chōme	7202
17	Saiwaichō	4 chōme	7202
18	Higashimachi		7302
19	Higashimachi	1 chōme	7302
20	Higashimachi	2 chōme	7302
21	Higashimachi	3 chōme	7302
22	Horinouchi		7302
23	+ Asahichō		7401
24	Asahichō	1 chōme	7402
25	Asahichō	2 chōme	7401
26	Minatomachi		7402
27	Kunezaki		7402
28	Suzukichō		7402
29	Nishichō		7502
30	Isechō		7501
31	Hokutō		7602
32	Nantō		7601
33	Dekino		7701
34	Yanagimachi		7201
35	Shimo-namiki		7201
36	Kami-namiki		7201
37	Tsutsumine		7201
38	Ōmiyachō		7201
39	Furukawadōri		7201
40	Ogawamachi		7201
41	+ Minamimachi		7301
42	+ Isago		7301
43	Isago	1 chōme	7302
44	Isago	2 chōme	7301
45	Miyamotochō		7301
46	Higashidachō		7301
47	Miyamaechō		7301

KEYING NUMBER	NAME		MIL. GRID REFERENCE
52	Nakajimachō	1-2 chōme	7401
53	Fujisakichō		7501
54	Fujisakichō	1 chōme	7401
55	Fujisakichō	2 chōme	7501
56	Fujisakichō	3 chōme	7501
57	Kannonchō		7501
58	Kannonchō	1 chōme	7501
59	Kannonchō	2 chōme	7601
60	Daishi-kawanakajimachō		7601
61	+ Daishi		7601
62	Yotsuya		7601
63	Ikegami-shinden		7601
64	Shimodachō		7701
65	Shiohamachō		7701
66	+ Ichibachō		7100
67	Nakamachi		7100
68	Shimomachi		7100
69	Sugasawachō		7100
70	Ikedachō		7200
71	Misome		7200
72	Motoki		7200
73	+ Kyōmachi		7200
74	Kyōmachi	1 chōme	7200
75	Kyōmachi	2 chōme	7299
76	Wataridachō	1-3 chōme	7300
77	+ Ōshimachō	1-5 chōme	7400
78	Kitanosaki		7600
79	Mitsuya		7199
80	Odachō	1-2 chōme	7399
81	Takenoshitachō		7499
82	+ Ushiodamachi		7198
83	Shimo-shinden		7398
84	Tanabe-shinden		7398
85	Shiraishichō		7398
86	Ōgimachi		7598
87	Onomachi		7197
88	+ Suehirochō	1-2 chōme	7197
89	Anzenchō		7397
90	Anzenchō	1 chōme	7297
91	Anzenchō	2 chōme	7397
92	Ōkawachō		7497
93	Ogurachō		7195
94	* Daishichō		
95	+ Daishi-hommachi		
96	* Daishi-nishimachi		
97	* Daishi-nakamachi		
98	* Higashi-odachō		

DECLASSIFIED E.O. 12065 SECTION 3-402/NNDG NO. 775013

ADMINISTRATIVE UNIT NAMES

Administrative names and locations are correct to 1943

Military Grid references give the location of the Southwest corner of the 1,000 yard square within which the unit lies.

ADMINISTRATIVE LISTING

MIL. GRID REFERENCE	KEYING NUMBER	NAME	
7102	52	Nakajimachō	1-2 chōme
7102	53	Fujisakichō	
7102	54	Fujisakichō	1 chōme
7102	55	Fujisakichō	2 chōme
7202	56	Fujisakichō	3 chōme
7202	57	Kannonchō	
7202	58	Kannonchō	1 chōme
7202	59	Kannonchō	2 chōme
7202	60	Daishi-kawanakajimachō	
7202	61	+ Daishi	
7202	62	Yotsuya	
7202	63	Ikegami-shinden	
7202	64	Shimodachō	
7302	65	Shiohamachō	
7302	66	+ Ichibachō	
7202	67	Nakamachi	
7202	68	Shimomachi	
7302	69	Sugasawachō	
7302	70	Ikedachō	
7302	71	Misome	
7302	72	Motoki	
7302	73	+ Kyōmachi	
7401	74	Kyōmachi	1 chōme
7402	75	Kyōmachi	2 chōme
7401	76	Wataridachō	1-3 chōme
7402	77	+ Ōshimachō	1-5 chōme
7402	78	Kitanosaki	
7402	79	Mitsuya	
7502	80	Odachō	1-2 chōme
7501	81	Takenoshitachō	
7602	82	+ Ushiodamachi	
7601	83	Shimo-shinden	
7701	84	Tanabe-shinden	
7201	85	Shiraishichō	
7201	86	Ōgimachi	
7201	87	Onomachi	
7201	88	+ Suehirochō	1-2 chōme
7201	89	Anzenchō	
7201	90	Anzenchō	1 chōme
7201	91	Anzenchō	2 chōme
7301	92	Ōkawachō	
7301	93	Ogurachō	
7302	94	* Daishichō	
7301	95	+ Daishi-hommachi	
7301	96	* Daishi-nishimachi	
7301	97	* Daishi-nakamachi	
7301	98	* Higashi-odachō	

ALPHABETICAL L

MIL. GRID REFERENCE	NAME		KEYING NUMBER
7401	Anzenchō		89
7501	Anzenchō	1 chōme	90
7401	Anzenchō	2 chōme	91
7501	+ Asahichō		23
7501	Asahichō	1 chōme	24
7501	Asahichō	2 chōme	25
7501	* Daishichō		94
7601	+ Daishi		61
7601	* Daishi-gawara		102
7601	+ Daishi-hommachi		95
7601	Daishi-kawanakajimachō		60
7601	* Daishi-nakamachi		97
7701	* Daishi-nishimachi		96
7701	Dekino		33
7100	Enokichō		50
7100	Fujisakichō		53
7100	Fujisakichō	1 chōme	54
7100	Fujisakichō	2 chōme	55
7200	Fujisakichō	3 chōme	56
7200	Furukawadōri		39
7200	Higashidachō		46
7200	Higashimachi		18
7200	Higashimachi	1 chōme	19
7299	Higashimachi	2 chōme	20
7300	Higashimachi	3 chōme	21
7400	* Higashi-odachō		98
7600	* Higashi-odachō		100
7199	Hokutō		31
7399	+ Horikawachō		7
7499	Horinouchi		22
7198	+ Ichibachō		66
7398	Ikedachō		70
7398	Ikegami-shinden		63
7398	+ Isago		42
7598	Isago	1 chōme	43
7197	Isago	2 chōme	44
7197	Isechō		30
7397	Kaizuka		48
7297	Kami-namiki		36
7397	Kannonchō		57
7497	Kannonchō	1 chōme	58
7195	Kannonchō	2 chōme	59
	Kitanosaki		78
	Kunezaki		27
	+ Kyōmachi		73
	Kyōmachi	1 chōme	74
	Kyōmachi	2 chōme	75

DECLASSIFIED E.O. 12065 SECTION 3-402/NNDG NO. 775013

ALPHABETICAL LISTING

	KEYING NUMBER		NAME		KEYING NUMBER	
	89		Minami-saiwaichō	2 chōme	5	
e	90		Minami-saiwaichō	3 chōme	6	
e	91		Minatomachi		26	
	23		Misome		71	
e	24		Mitsuya		79	
e	25		Miyamaechō		47	
	94		Miyamotochō		45	
	61		Motoki		72	
	102		Nakajimachō	1-2 chōme	52	
	95		Nakamachi		67	
	60		+ Naka-saiwaichō		8	
	97		Naka-saiwaichō	1 chōme	9	
	96		Naka-saiwaichō	2 chōme	10	
	33		Naka-saiwaichō	3 chōme	11	
	50		Naka-saiwaichō	4 chōme	12	
	53		Nantō		32	
e	54		Nishichō		29	
e	55		* Nishi-odachō		99	
e	56		Odachō	1-2 chōme	80	
	39		Ogawamachi		40	
	46		Ōgimachi		86	
	18		Ogurachō		93	
e	19		Ōkawachō		92	
e	20		Ōmiyachō		38	
e	21		Onomachi		87	
	98		+ Ōshimachō	1-5 chōme	77	
	100		Saiwaichō		13	
	31		Saiwaichō	1 chōme	14	
	7		Saiwaichō	2 chōme	15	
	22		Saiwaichō	3 chōme	16	
	66		Saiwaichō	4 chōme	17	
	70		Sakaimachi		51	
	63		Shimodachō		64	
	42		Shimomachi		68	
e	43		Shimo-namiki		35	
e	44		Shimo-shinden		83	
	30		° Shinden		1	
	48		+ Shinkawadōri		49	
	36		Shiohamachō		65	
	57		Shiraishichō		85	
	58		+ Suehirochō	1-2 chōme	88	
	59		Sugasawachō		69	
	78		Suzukichō		28	
	27		Takenoshitachō		81	
	73		Tanabe-shinden		84	
	74		Tsutsumine		37	
	75		+ Ushiodamachi		82	

DECLASSIFIED E.O. 12065 SECTION 3-402/NNDG NO. 775013

ALPHABETICAL LISTING

KEYING NUMBER	NAME		KEYING NUMBER
89	Minami-saiwaichō	2 chōme	5
90	Minami-saiwaichō	3 chōme	6
91	Minatomachi		26
23	Misome		71
24	Mitsuya		79
25	Miyamaechō		47
94	Miyamotochō		45
61	Motoki		72
102	Nakajimachō	1-2 chōme	52
95	Nakamachi		67
60	+ Naka-saiwaichō		8
97	Naka-saiwaichō	1 chōme	9
96	Naka-saiwaichō	2 chōme	10
33	Naka-saiwaichō	3 chōme	11
50	Naka-saiwaichō	4 chōme	12
53	Nantō		32
54	Nishichō		29
55	* Nishi-odachō		99
56	Odachō	1-2 chōme	80
39	Ogawamachi		40
46	Ōgimachi		86
18	Ogurachō		93
19	Ōkawachō		92
20	Ōmiyachō		38
21	Onomachi		87
98	+ Ōshimachō	1-5 chōme	77
100	Saiwaichō		13
31	Saiwaichō	1 chōme	14
7	Saiwaichō	2 chōme	15
22	Saiwaichō	3 chōme	16
66	Saiwaichō	4 chōme	17
70	Sakaimachi		51
63	Shimodachō		64
42	Shimomachi		68
43	Shimo-namiki		35
44	Shimo-shinden		83
30	° Shinden		1
48	+ Shinkawadōri		49
36	Shiohamachō		65
57	Shiraishichō		85
58	+ Suehirochō	1-2 chōme	88
59	Sugasawachō		69
78	Suzukichō		28
27	Takenoshitachō		81
73	Tanabe-shinden		84
74	Tsutsumine		37
75	+ Ushiodamachi		82

DECLASSIFIED E.O. 12065 SECTION 3-402/NNDG NO. 775013

27	Kunezaki		7402	78	Kitanosaki		[illegible]
28	Suzukichō		7402	79	Mitsuya		7199
29	Nishichō		7502	80	Odachō	1-2 chōme	7399
30	Isechō		7501	81	Takenoshitachō		7499
31	Hokutō		7602	82	+Ushiodamachi		7198
32	Nantō		7601	83	Shimo-shinden		7398
33	Dekino		7701	84	Tanabe-shinden		7398
34	Yanagimachi		7201	85	Shiraishichō		7398
35	Shimo-namiki		7201	86	Ōgimachi		7598
36	Kami-namiki		7201	87	Onomachi		7197
37	Tsutsumine		7201	88	+Suehirochō	1-2 chōme	7197
38	Ōmiyachō		7201	89	Anzenchō		7397
39	Furukawadōri		7201	90	Anzenchō	1 chōme	7297
40	Ogawamachi		7201	91	Anzenchō	2 chōme	7397
41	+Minamimachi		7301	92	Ōkawachō		7497
42	+Isago		7301	93	Ogurachō		7195
43	Isago	1 chōme	7302	94	*Daishichō		
44	Isago	2 chōme	7301	95	+Daishi-hommachi		
45	Miyamotochō		7301	96	*Daishi-nishimachi		
46	Higashidachō		7301	97	*Daishi-nakamachi		
47	Miyamaechō		7301	98	*Higashi-odachō		
48	Kaizuka		7301	99	*Nishi-odachō		
49	+Shinkawadōri		7301	100	* Higashi-odachō		
50	Enokichō		7301	101	* Minami-odachō		
51	Sakaimachi		7401	102	* Daishi-gawara		

KAWASAKI, Kanag

Explanation

All names and numbers refe
preceded by a (+) which are
preceded by small circle (°)
Names preceded by an aste
compilation material at han

DECLASSIFIED E.O. 12065 SECTION 3-402/NNDG NO. 775013

78	Kitanosaki								
79	Mitsuya		7199	Hokutō		31			Saiwaichō
80	Odachō	1-2 chōme	7399	+ Horikawachō		7			Saiwaichō
81	Takenoshitachō		7499	Horinouchi		22			Saiwaichō
82	+ Ushiodamachi		7198	+ Ichibachō		66			Saiwaichō
83	Shimo-shinden		7398	Ikedachō		70			Sakaimach
84	Tanabe-shinden		7398	Ikegami-shinden		63			Shimodach
85	Shiraishichō		7398	+ Isago		42			Shimomac
86	Ōgimachi		7598	Isago	1 chōme	43			Shimo-nam
87	Onomachi		7197	Isago	2 chōme	44			Shimo-shin
88	+ Suehirochō	1-2 chōme	7197	Isechō		30			° Shinden
89	Anzenchō		7397	Kaizuka		48			+ Shinkawad
90	Anzenchō	1 chōme	7297	Kami-namiki		36			Shiohamac
91	Anzenchō	2 chōme	7397	Kannonchō		57			Shiraishich
92	Ōkawachō		7497	Kannonchō	1 chōme	58			+ Suehirochō
93	Ogurachō		7195	Kannonchō	2 chōme	59			Sugasawac
94	* Daishichō			Kitanosaki		78			Suzukichō
95	+ Daishi-hommachi			Kunezaki		27			Takenoshit
96	* Daishi-nishimachi			+ Kyōmachi		73			Tanabe-sh
97	* Daishi-nakamachi			Kyōmachi	1 chōme	74			Tsutsumin
98	* Higashi-odachō			Kyōmachi	2 chōme	75			+ Ushiodama
99	* Nishi-odachō			+ Minamimachi		41			Wataridach
100	* Higashi-odachō			* Minami-odachō		101			Yakōchō
101	* Minami-odachō			Minami-saiwaichō		3			Yanagimac
102	* Daishi-gawara			Minami-saiwaichō	1 chōme	4			Yotsuya

KAWASAKI, Kanagawa-ken, Honshu, Japan

Explanation of Keying System

All names and numbers refer to minor precincts, except those preceded by a (+) which are major precincts, and those, preceded by small circle (°) which are suburban villages. Names preceded by an asterisk (*) cannot be located from compilation material at hand.

DECLASSIFIED E.O. 12065 SECTION 3-402/NNDG NO. 775013

	31		Saiwaichō	1 chōme	14		
	7		Saiwaichō	2 chōme	15		
	22		Saiwaichō	3 chōme	16		
	66		Saiwaichō	4 chōme	17		
	70		Sakaimachi		51		
	63		Shimodachō		64		
	42		Shimomachi		68		
1 chōme	43		Shimo-namiki		35		
2 chōme	44		Shimo-shinden		83		
	30		°Shinden		1		
	48		+Shinkawadōri		49		
	36		Shiohamachō		65		
	57		Shiraishichō		85		
1 chōme	58		+Suehirochō	1-2 chōme	88		
2 chōme	59		Sugasawachō		69		
	78		Suzukichō		28		
	27		Takenoshitachō		81		
	73		Tanabe-shinden		84		
1 chōme	74		Tsutsumine		37		
2 chōme	75		+Ushiodamachi		82		
	41		Wataridachō	1-3 chōme	76		
	101		Yakōchō		2		
	3		Yanagimachi		34		
1 chōme	4		Yotsuya		62		

hose

m

DECLASSIFIED E.O. 12065 SECTION 3-402/NNDG NO. 775013

JAPAN CITY PLANS 1:12,500

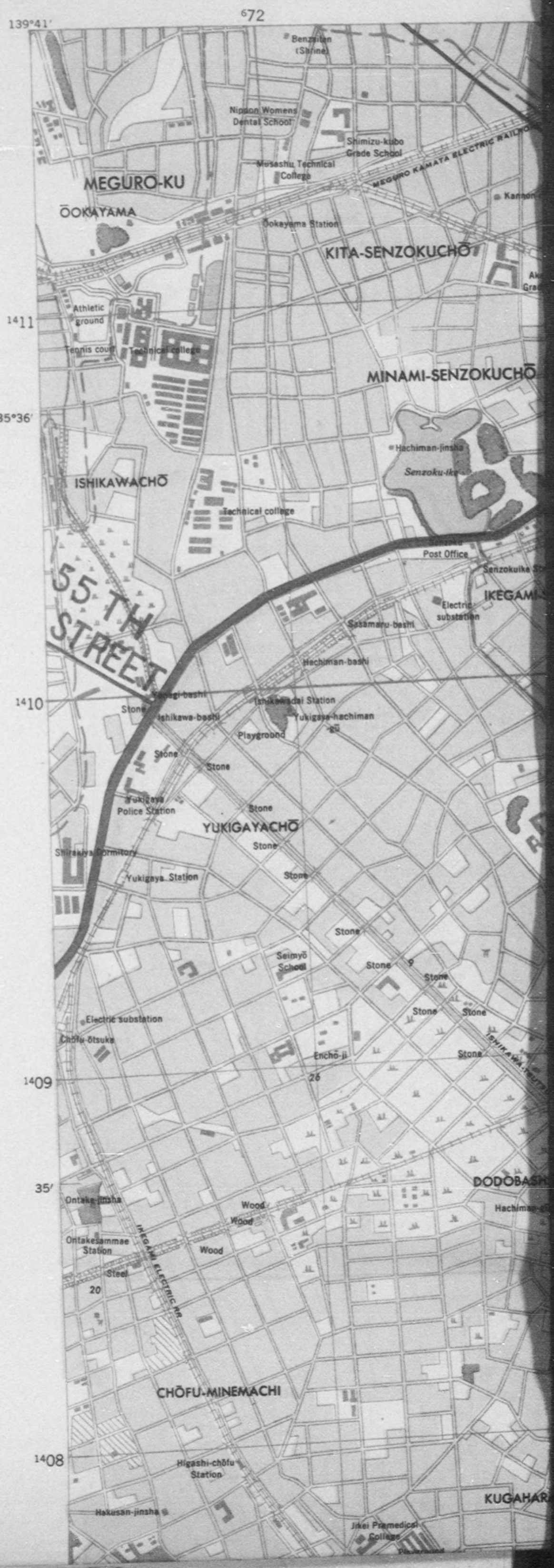

DECLASSIFIED E.O. 12065 SECTION 3-402/NNDG NO. 775013

LANS 1:12,500

Not for sale or distribution
For use by War and Navy Department Agenc

DECLASSIFIED E.O. 12065 SECTION 3-402/NNDG NO. 775013

Not for sale or distribution
se by War and Navy Department Agencies only

OMO

DECLASSIFIED E.O. 12065 SECTION 3-402/NNDG NO. 775013

OMORI

DECLASSIFIED E.O. 12065 SECTION 3-402/NNDG NO. 775013

TYPE F-AMS 1

TOK

OMORI
HONSHŪ, JAPAN

Scale 1:12,500

1 ½ 0

1000 500 0

1000 500 0

1000 500 0

INDEX TO ADJOINING SHEETS

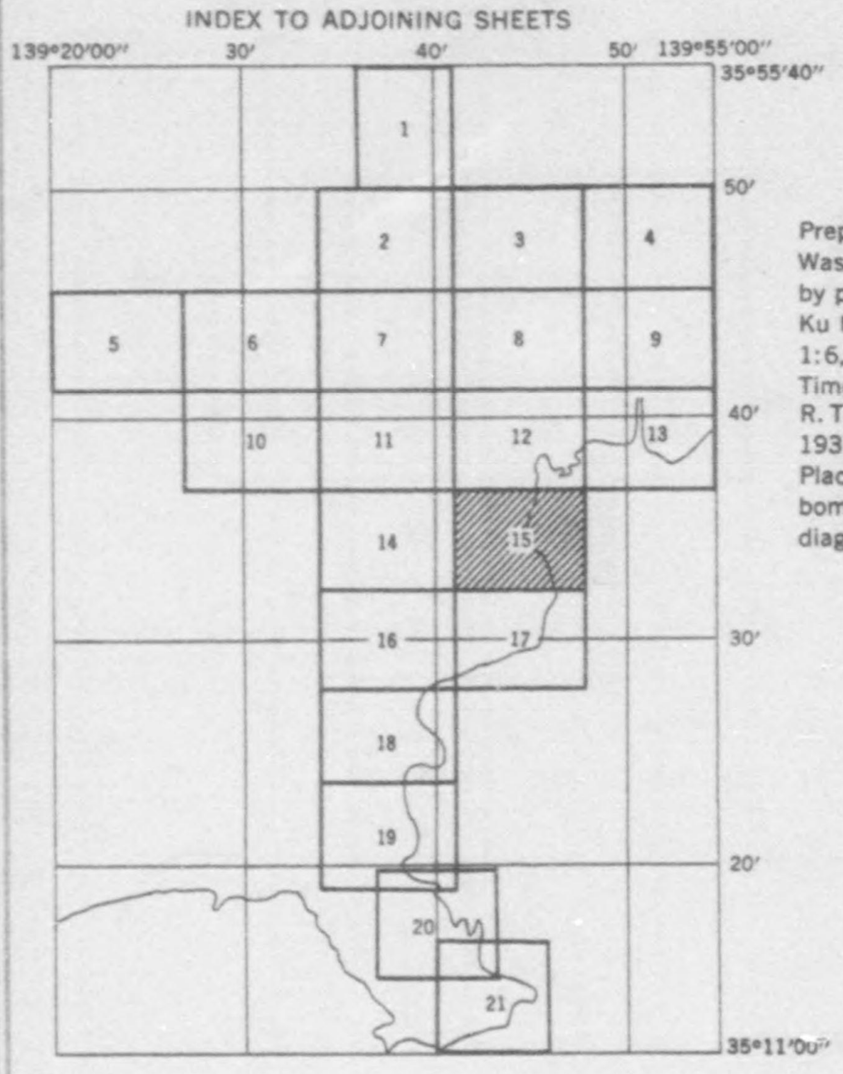

POLYCONIC PROJECTION

ONE THOUSAND YARD WORLD POLYCONIC GRID, BAND IIIN. ZONE A

THE LAST THREE DIGITS OF THE GRID NUMBERS ARE OMITTED

REPRODUCED FROM COMPILATION MANUSCRIPT BY OVERPRINTS

Prepared under the direction of the Chief of Engineers by the Army Map Service (AM), U.S. Army, Washington, D. C. Compiled in 1946 from aerial photography dated December 1944, April and May 1945, by photo-planimetric methods by reference to Japan 1:10,000, Japanese Imperial Land Survey, 1932, Ku Maps of Tōkyō Area, T. Ueno, editor, Ōmori-ku 1:12,000, 1940, Kamata-ku 1:9,000, 1940, Ebara-ku 1:6,000, 1940, Shinagawa-ku 1:9,000, 1938, Meguro-ku 1:9,000; 1941, Japanese Government Railway Timetable, 1941, Japanese Hydrographic Charts No. 1065, 1937, No. 60, 1935; Kawasaki City Plan 1: 20,000, R. Tsuzuki, editor, 1935. Control from Japan 1: 25,000, Japanese Imperial Land Survey, Tōkyō Southwest, 1931; Kawasaki, 1931; Tōkyō South, 1932; Anamori, 1932. Additional information from Intelligence Data. Place names transcribed according to the Modified Hepburn (Romaji) System. Information pertaining to bombed and destroyed features is taken from all or part of the photography indicated in the coverage diagram, and is not necessarily complete.

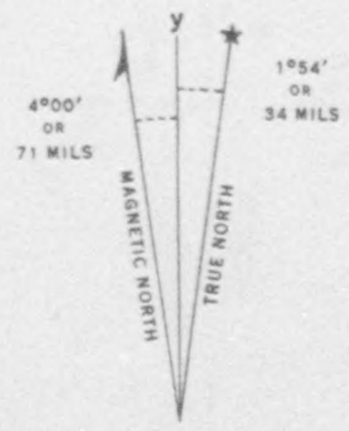

APPROXIMATE MEAN DECLINATION 1945
FOR CENTER OF SHEET
ANNUAL MAGNETIC CHANGE 1' WESTERLY

Use diagram only to obtain numerical values. To determine magnetic north line, connect the pivot point "P" on the south edge of the map with the value of the angle between GRID NORTH and MAGNETIC NORTH, as plotted on the degree scale at the north edge of the map.

LEGEND

Built-up area, Bombed area
Road, Track or trail
RAILROADS
3'6" gauge, single track
3'6" gauge, double track
4'8½" gauge, single track
4'8½" gauge, double track
Narrow gauge or light, single track
Narrow gauge or light, double track
In street or road
High tension line
Waterwheel or Mill, Anchorage, Chimney
BOUNDARIES
Ken or To
Gun or Shi
Machi, Mura or Ku
Fence, Cemetery
Temple, Shrine, Pagoda
Dike or wall: Masonry, earth
Masonry retaining wall, Revetment
Soundings in fathoms 25
Limiting danger line
Rocks bare at low tide
Rock awash
Sunken rocks, Principal navigational light
Woods-Brushwood
Brushwood
Orchard
Bamboo
Paddy field

Paddy fields are generally subject to inundation; however, they may be seasonally dry.

Some shrines, temples and other features not identifiable on photographs have been added from map sources.

GLOSSARY

-bashi (-hashi) bridge	-jinsha (-jinja) shrine
-bori (-hori) canal	-kawa (-gawa) river
chō (machi) precinct	-ken prefecture
-dera (-tera) temple	-ku ward
-dō temple	machi (chō) precinct
-gawa (-kawa) river	-sha shrine
-gū shrine	-shi municipality
-hashi (-bashi) bridge	-su sand-bar
-hori (-bori) canal	-tenjin shrine
-in temple	-tera (-dera) temple
-inari shrine	-to prefecture
-ji temple	-wan bay
-jinja (-jinsha) shrine	-watashi ferry

HYDROGRAPHIC DATUM: NEARLY LOWEST LOW WATER

SEE BACKUP FOR INDEX TO ADMINISTRATIVE UNITS

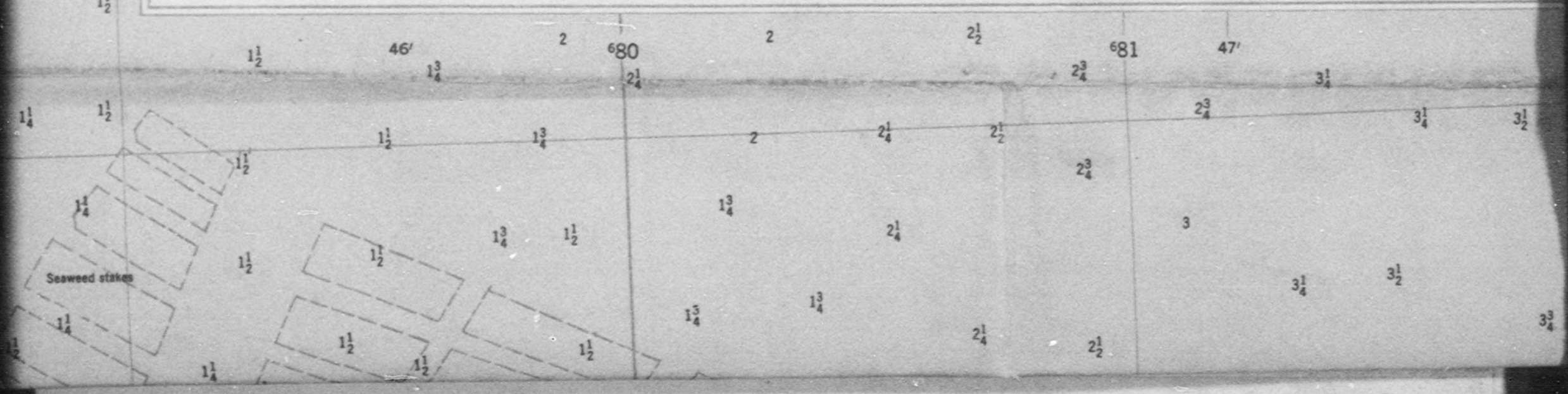

DECLASSIFIED E.O. 12065 SECTION 3-402/NNDG NO. 775013

TOKYO AND ENVIRONS, SHEET 15

139°48′

1 Mile

1000 Meters

1000 Yards

A

VERPRINTS

S. Army,
ril and May 1945,
Survey, 1932,
940, Ebara-ku
ment Railway
City Plan 1: 20,000,
Tōkyō Southwest,
ntelligence Data.
tion pertaining to
the coverage

COVERAGE DIAGRAM

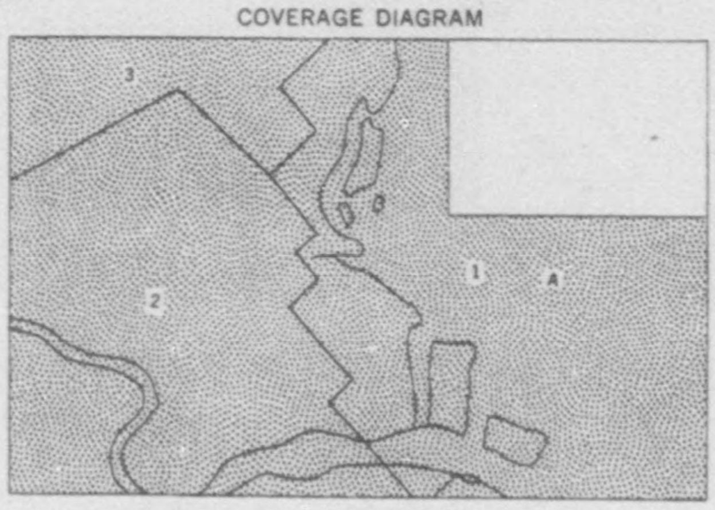

COMPILATION METHODS

PHOTO-PLANIMETRIC

A. Japanese Hydrographic Chart (Reliability good)
1. 20thAF 3PR XX1BC 4M37A (24″ vertical) Dec. 1944 (33,000 ft)
2. 20thAF 3PR XX1BC 5M182 (24″ vertical) Apr. 1945 (31,500 ft)
3. 20thAF 3PR XX1BC 5M219 (24″ vertical) May 1945 (32,000 ft)

25

ght

dry.

map sources.

INDEX TO BOUNDARIES

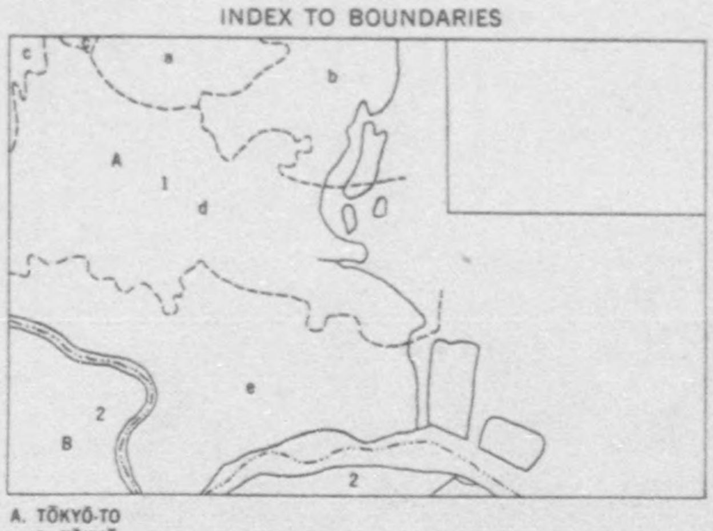

A. TŌKYŌ-TO
1. TŌKYŌ
a. EBARA-KU
b. SHINAGAWA-KU
c. MEGURO-KU
d. ŌMORI-KU
e. KAMATA-KU
B. KANAWA-KEN
2. KAWASAKI-SHI
POLITICAL BOUNDARIES AS OF NOVEMBER 1943

TIVE UNITS

HEIGHTS IN METERS—DEPTHS IN FATHOMS



DECLASSIFIED E.O. 12065 SECTION 3-402/NNDG NO. 775013

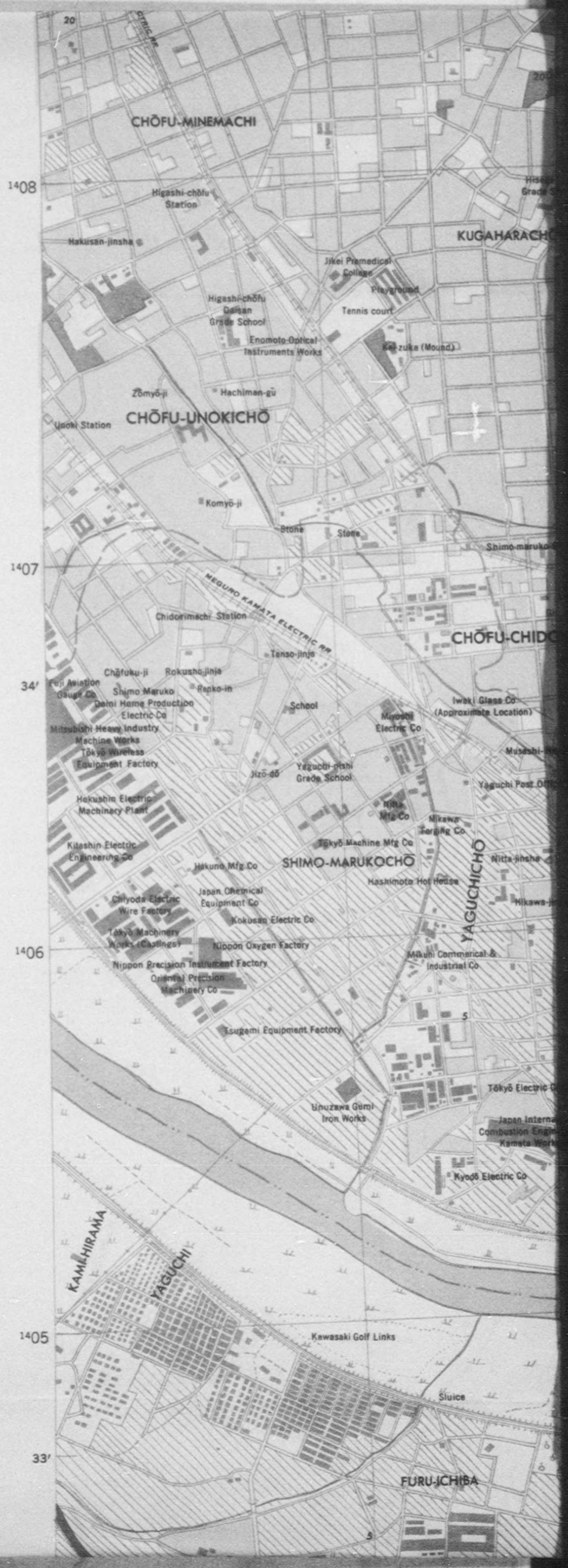

DECLASSIFIED E.O. 12065 SECTION 3-402/NNDG NO. 775013

DECLASSIFIED E.O. 12065 SECTION 3-402/NNDG NO. 775013

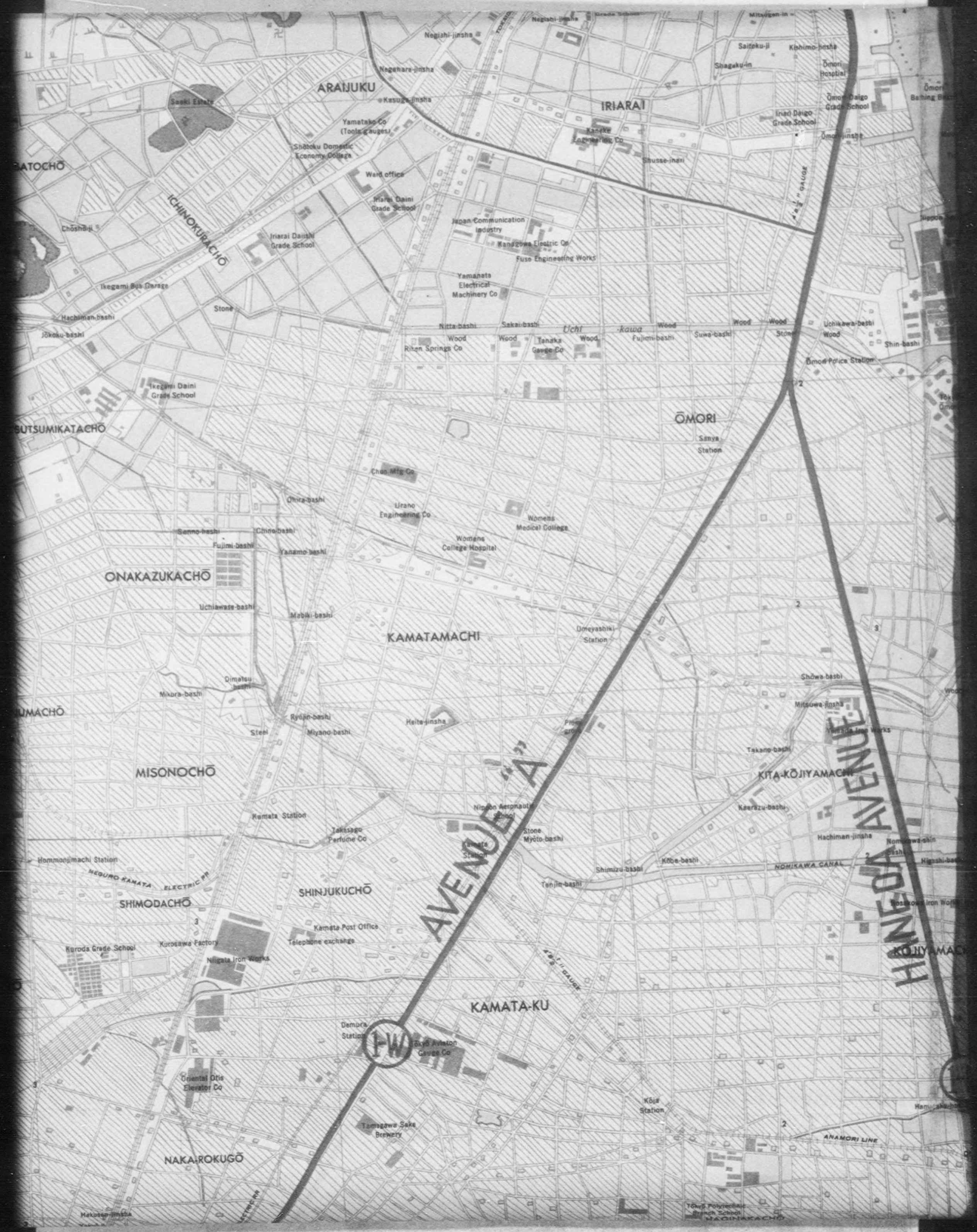

DECLASSIFIED E.O. 12065 SECTION 3-402/NNDG NO. 775013

DECLASSIFIED E.O. 12065 SECTION 3-402/NNDG NO. 775013

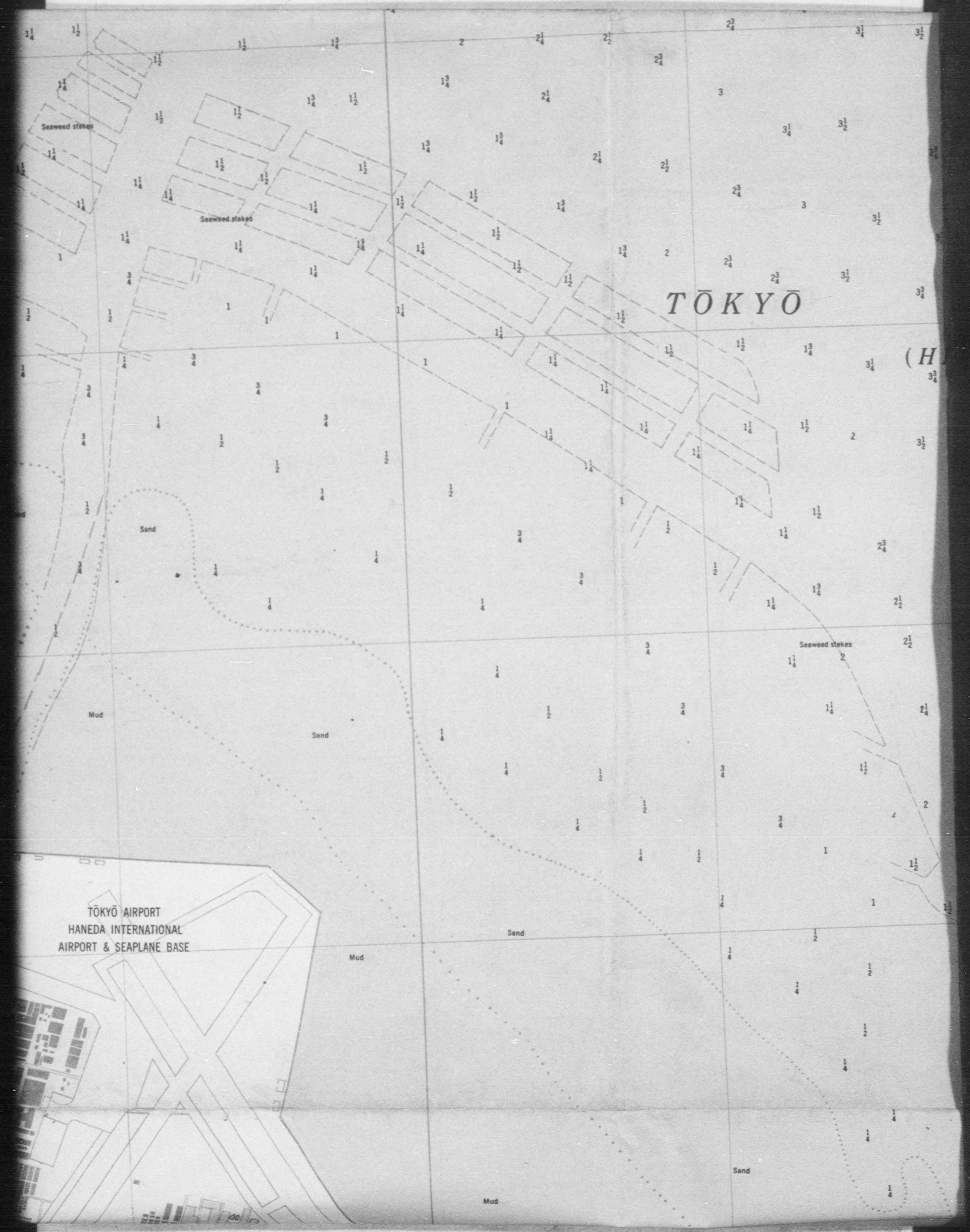

DECLASSIFIED E.O. 12065 SECTION 3-402/NNDG NO. 775013

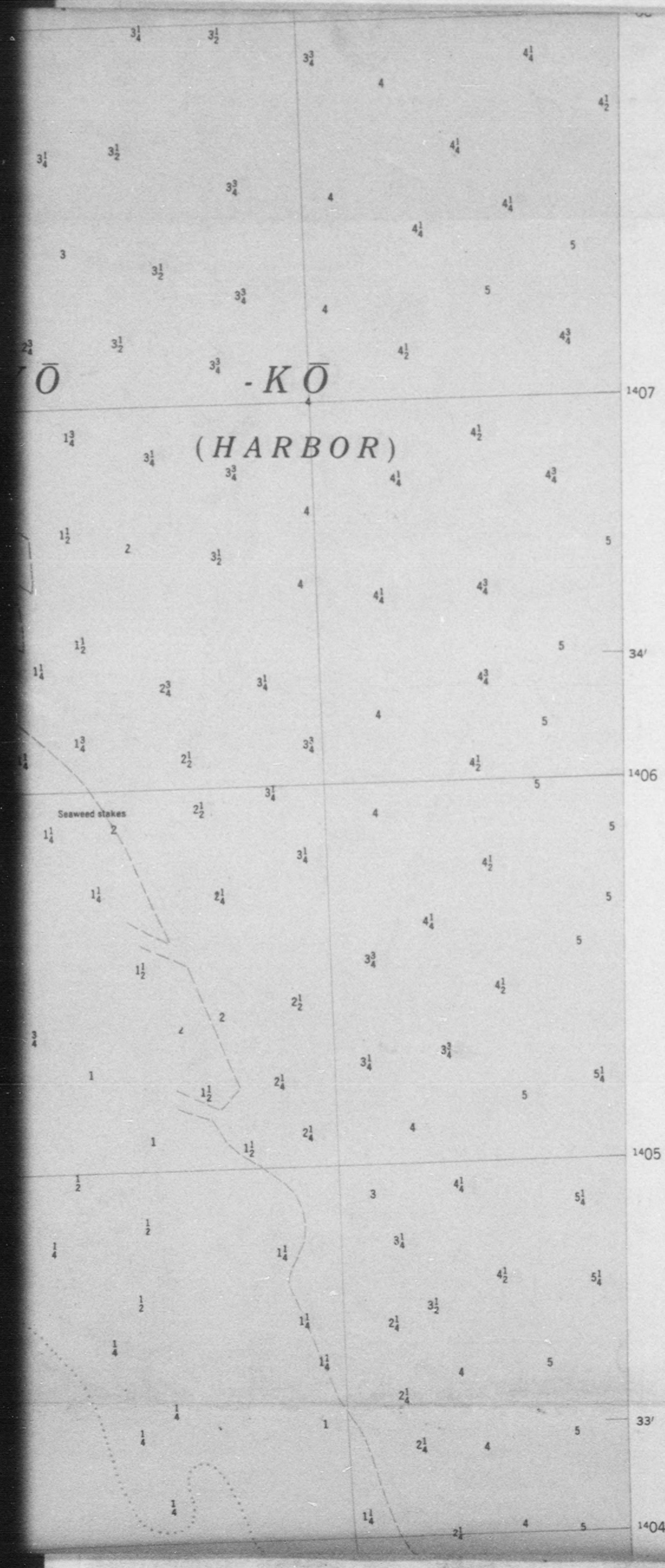



DECLASSIFIED E.O. 12065 SECTION 3-402/NNDG NO. 775013

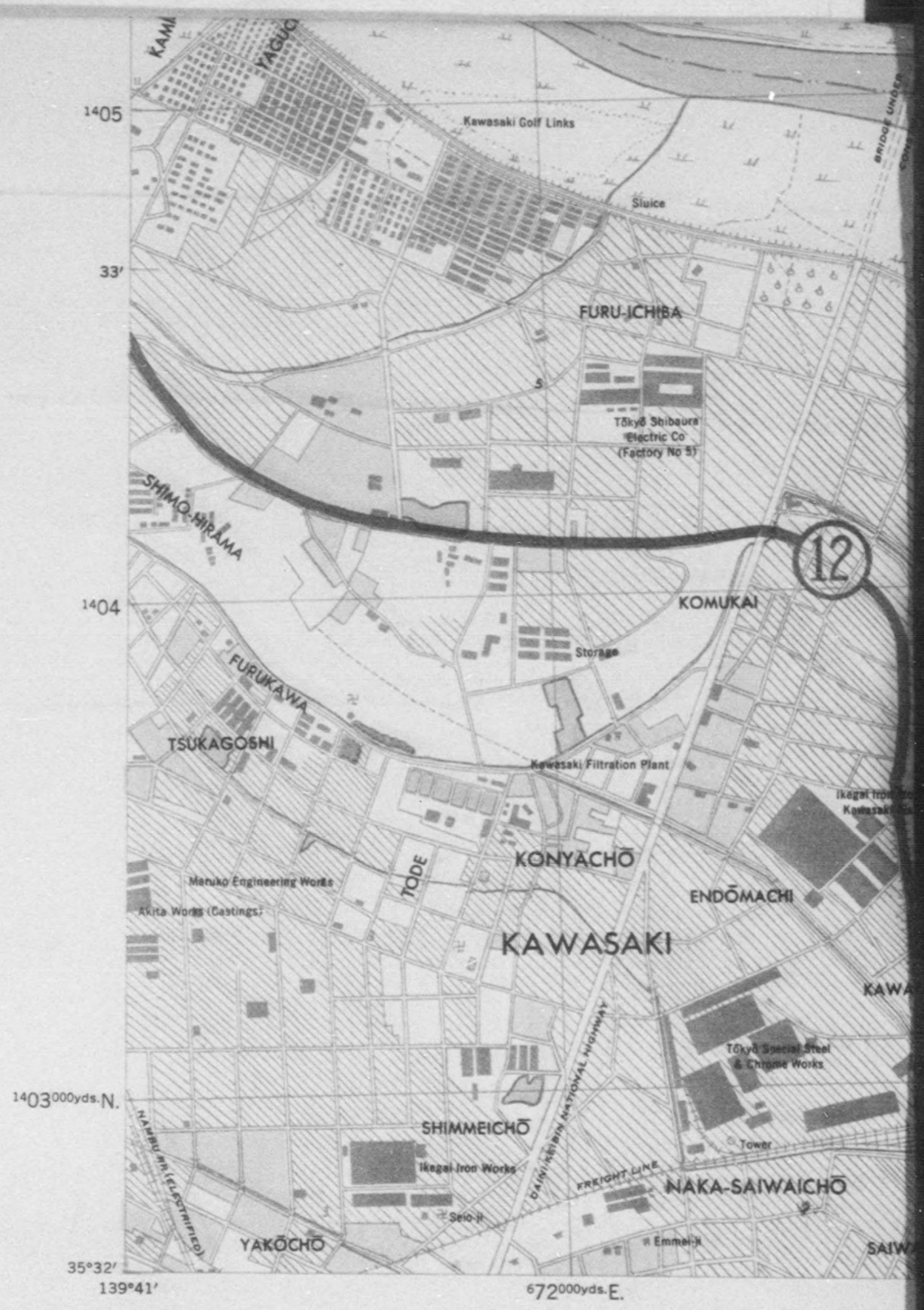

A.M.S. L902
Type F (AMS 1), 1946.

DECLASSIFIED E.O. 12065 SECTION 3-402/NNDG NO. 775013

DECLASSIFIED E.O. 12065 SECTION 3-402/NNDG NO. 775013

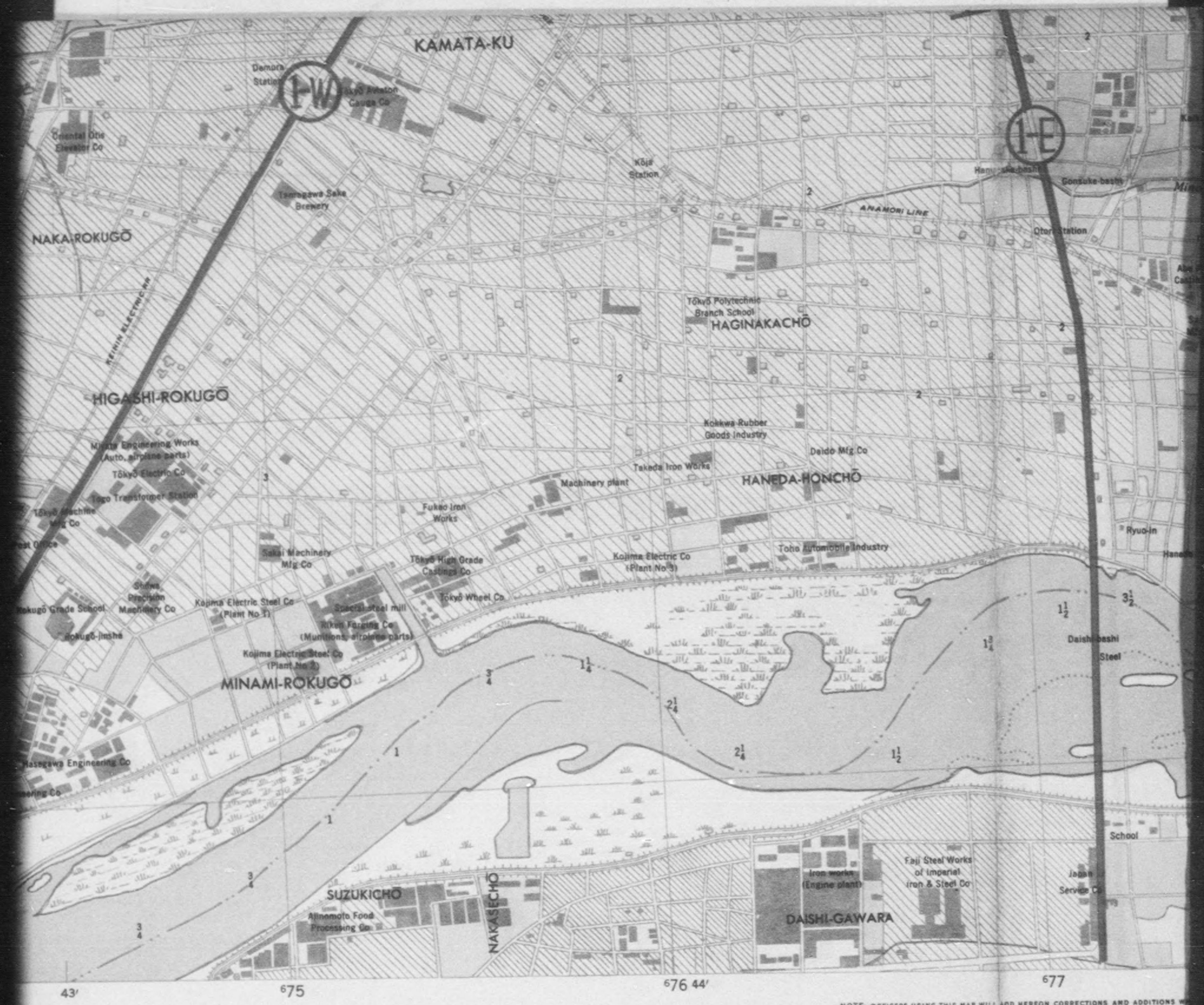

NOTE: OFFICERS USING THIS MAP WILL ADD HEREON CORRECTIONS AND ADDITIONS W
TO THEIR ATTENTION AND MAIL DIRECT TO THE ARMY MAP SERVICE, WASHING

DECLASSIFIED E.O. 12065 SECTION 3-402/NNDG NO. 775013

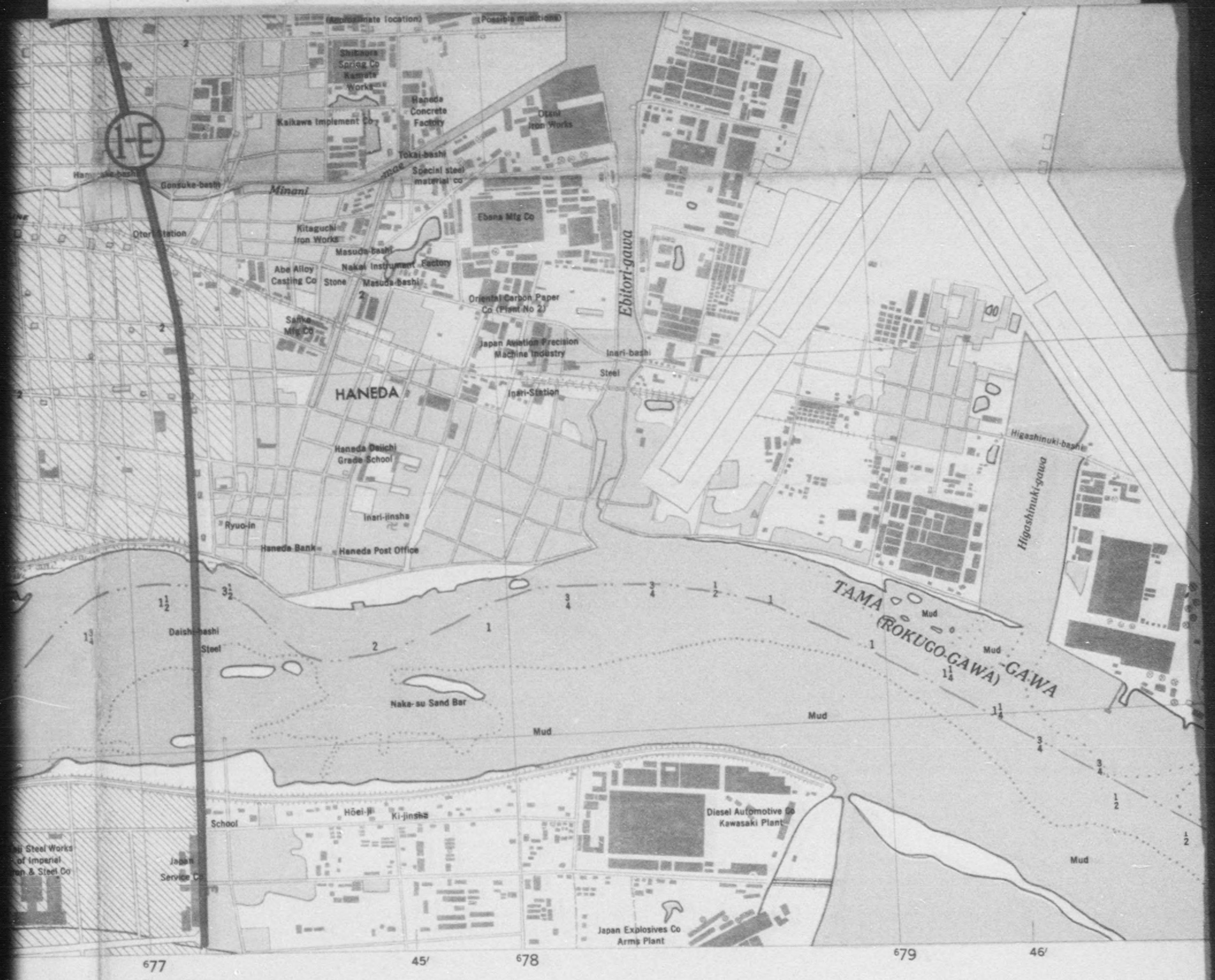

USING THIS MAP WILL ADD HEREON CORRECTIONS AND ADDITIONS WHICH COME ON AND MAIL DIRECT TO THE ARMY MAP SERVICE, WASHINGTON, D. C.

DECLASSIFIED E.O. 12065 SECTION 3-402/NNDG NO. 775013

DECLASSIFIED E.O. 12065 SECTION 3-402/NNDG NO. 775013

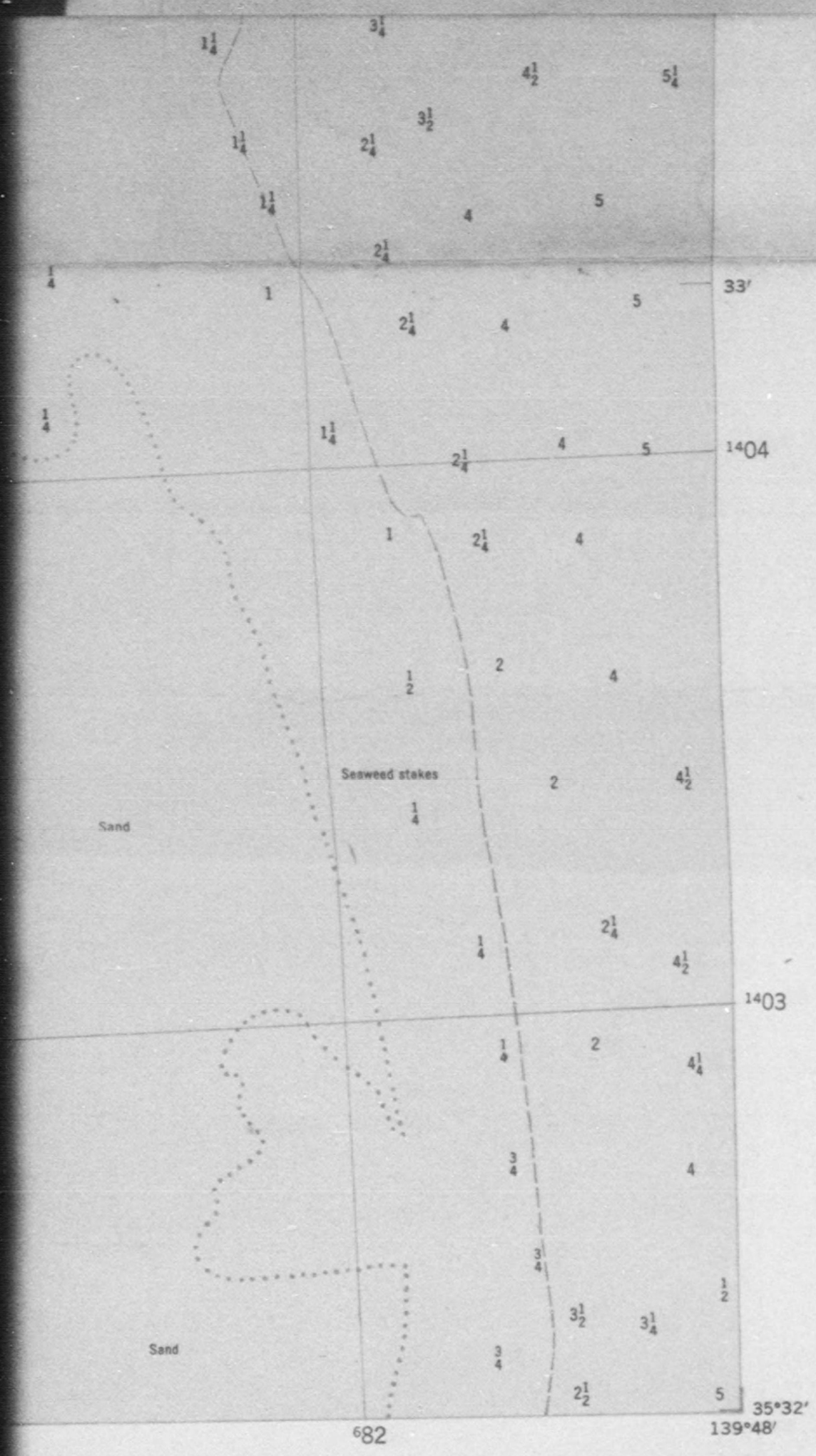

138446

OMORI, JAPAN

N3532-E13941/4.5x7

Reproduced under the direction of the Chief Engineer, GHQ, AFPAC, U.S. Army, by Nippon Map Co., Tokyo, Oct., 1946.
Corrections and additions made from information compiled by OCE, GHQ, AFPAC, Oct. 1946.

DECLASSIFIED E.O. 12065 SECTION 3-402/NNDG NO. 775013

JAPAN CITY PLANS 1:12,500

DECLASSIFIED E.O. 12065 SECTION 3-402/NNDG NO. 775013

For use by War and Navy Department Agencies only
Not for sale or distribution

DECLASSIFIED E.O. 12065 SECTION 3-402/NNDG NO. 775013

KAWAGUCHI

DECLASSIFIED E.O. 12065 SECTION 3-402/NNDG NO. 775013

TYPE F-AMS 1

DECLASSIFIED E.O. 12065 SECTION 3-402/NNDG NO. 775013

TOKYO AND ENVIRONS, SHEET 3

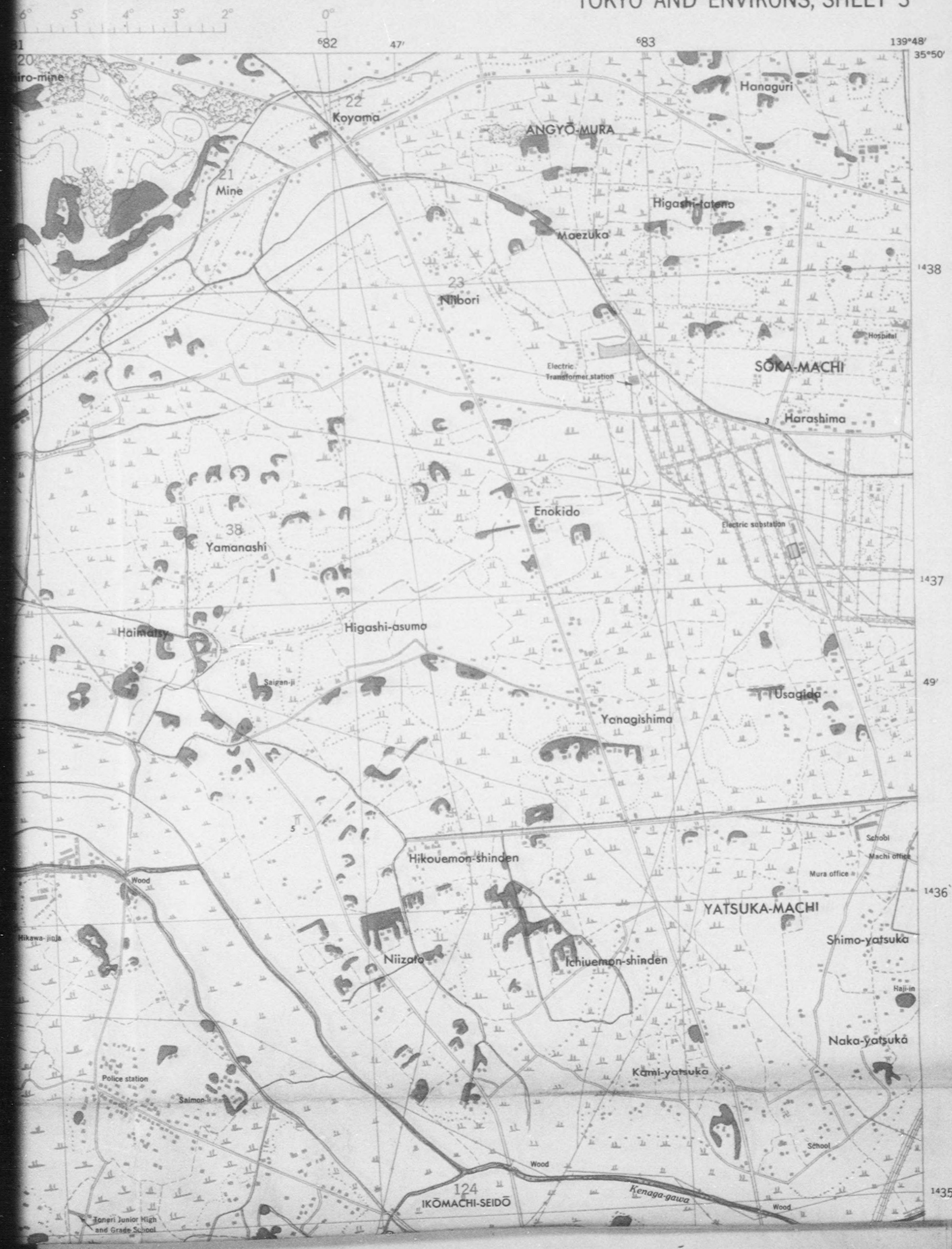

DECLASSIFIED E.O. 12065 SECTION 3-402/NNDG NO. 775013

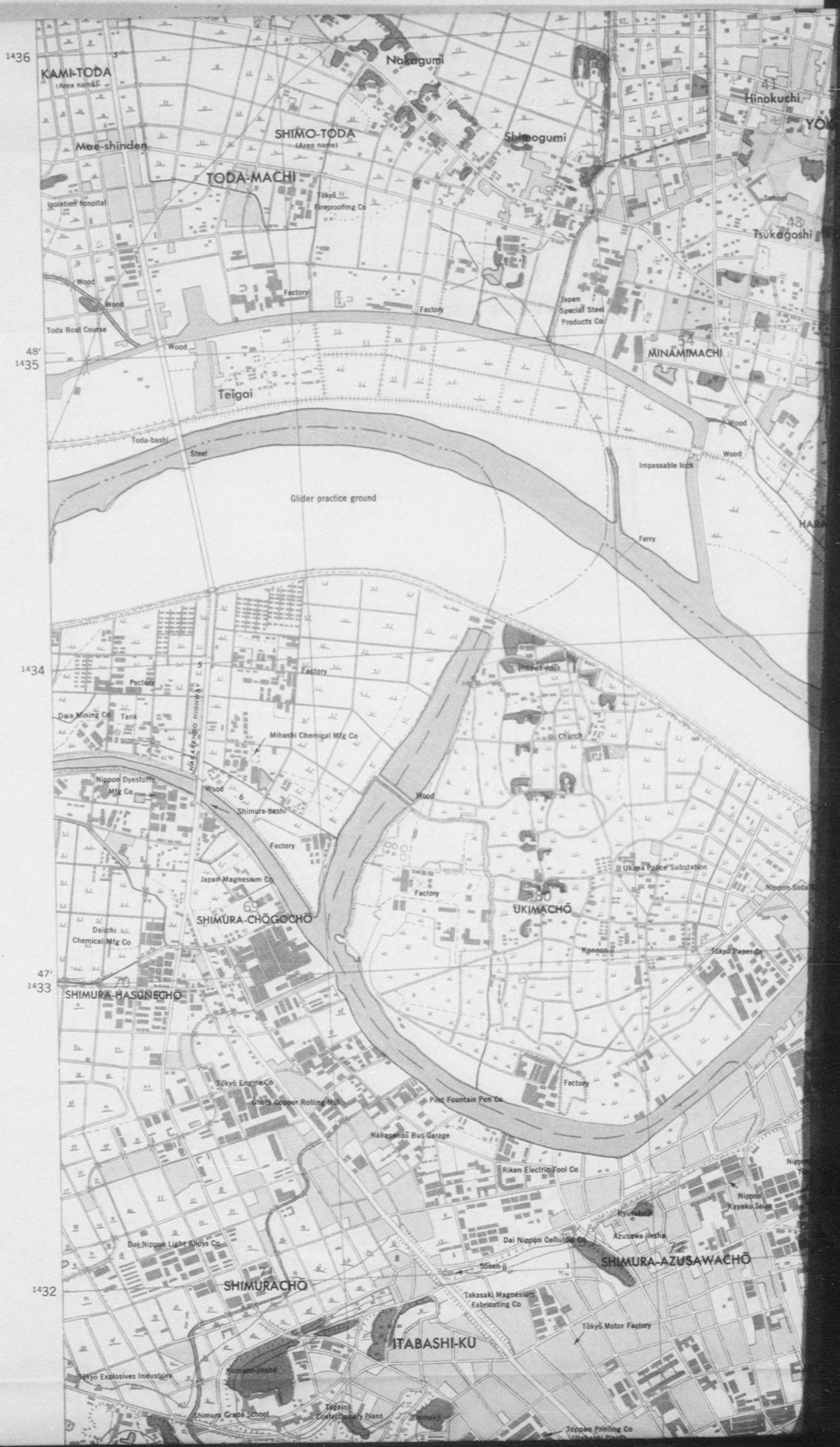

DECLASSIFIED E.O. 12065 SECTION 3-402/NNDG NO. 775013

DECLASSIFIED E.O. 12065 SECTION 3-402/NNDG NO. 775013

DECLASSIFIED E.O. 12065 SECTION 3-402/NNDG NO. 775013

DECLASSIFIED E.O. 12065 SECTION 3-402/NNDG NO. 775013

DECLASSIFIED E.O. 12065 SECTION 3-402/NNDG NO. 775013

CONVERSION GRAPH
NOT at the scale of the map.

Meters	Feet
3,000	10,000
	9,000
2,500	8,000
	7,000
2,000	6,000
1,500	5,000
	4,000
1,000	3,000
	2,000
500	1,000
0	0

DECLASSIFIED E.O. 12065 SECTION 3-402/NNDG NO. 775013

A.M.S. L902
Type F (AMS 1), 1946.

REPRODUCED FROM COMPILATION MANUSCRIPT BY OVERPRINTS

Prepared under the direction of the Chief of Engineers by the Army Map Service (AM), U. S. Army, Washington, D. C. Compiled in 1945 from aerial photography dated March, April and May 1945, by photo-planimetric methods and from Japan 1:10,000, Japanese Imperial Land Survey, Nerima, 1932; Ōji, 1932; Mikawajima, 1932; Japan 1:25,000, Japanese Imperial Land Survey, Akabane, 1931; Sōka, 1933; Ku Maps of Tōkyō Area, T. Ueno, editor, Itabashi-ku 1:19,000, 1938; Ōji-ku 1:8,500, 1935; Adachi-ku 1:15,000, 1940; Japanese Government Railway Timetable, 1941. Place names transcribed according to the Modified Hepburn (Romaji) System. Additional information from Intelligence Data. Information pertaining to bombed and destroyed features is taken from all or part of the photography indicated in the coverage diagram, and is not necessarily complete.

Built-up area, Bombed area
Road, Track or trail
RAILROADS
3′6″ gauge, single track
3′6″ gauge, double track
4′8½″ gauge, single track
4′8½″ gauge, double track
Narrow gauge or light, single track
Narrow gauge or light, double track
In street or road
High tension line
Waterwheel or Mill Anchorage, Chimney
BOUNDARIES
Ken or To
Gun or Shi
Machi, Mura, or Ku
Fence, Cemetery
Temple, Shrine, Pagoda
Dike or wall: Masonry, earth
Masonry retaining wall, Revetment
Soundings in fathoms 25
Limiting danger line
Rocks bare at low tide
Rock awash
Sunken rocks, Principal navigational light
Woods-Brushwood
Brushwood
Orchard
Bamboo
Paddy field

-bashi (-hashi)
-bori (-hori)
chō (machi) [as suffix]
-dai
-daishi
-dō
-gawa (-kawa)
-gun
-hashi (-bashi)
-in
-inari
-ji
-jinja (-jinsha)
-jinsha (-jinja)
-kawa (-gawa)
-ken
-ku
-machi
machi (chō) [as suffix]
-mura
-shi
-to
-watashi
-zutsumi (-tsutsumi)

DECLASSIFIED E.O. 12065 SECTION 3-402/NNDG NO. 775013

GLOSSARY

-bashi (-hashi)	bridge
-bori (-hori)	ditch
chō (machi) [as suffix]	precinct
-dai	plateau
-daishi	temple
-dō	temple, shrine, hall
-gawa (-kawa)	river
-gun	county
-hashi (-bashi)	bridge
-in	temple, hospital
-inari	shrine
-ji	temple
-jinja (-jinsha)	shrine
-jinsha (-jinja)	shrine
-kawa (-gawa)	river
-ken	prefecture
-ku	ward
-machi	township
machi (chō) [as suffix]	precinct
-mura	township
-shi	municipality
-to	prefecture
-watashi	ferry
-zutsumi (-tsutsumi)	embankment

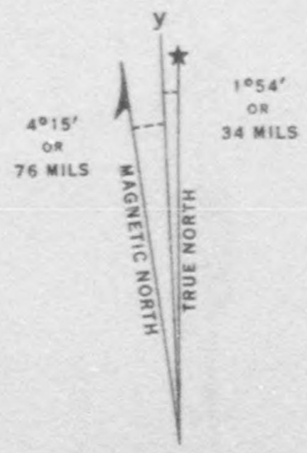

APPROXIMATE MEAN DECLINATION 1945
FOR CENTER OF SHEET
ANNUAL MAGNETIC CHANGE 1′ WESTERLY

Use diagram only to obtain numerical values. To determine magnetic north line, connect the pivot point "P" on the south edge of the map with the value of the angle between GRID NORTH and MAGNETIC NORTH, as plotted on the degree scale at the north edge of the map.

DECLASSIFIED E.O. 12065 SECTION 3-402/NNDG NO. 775013

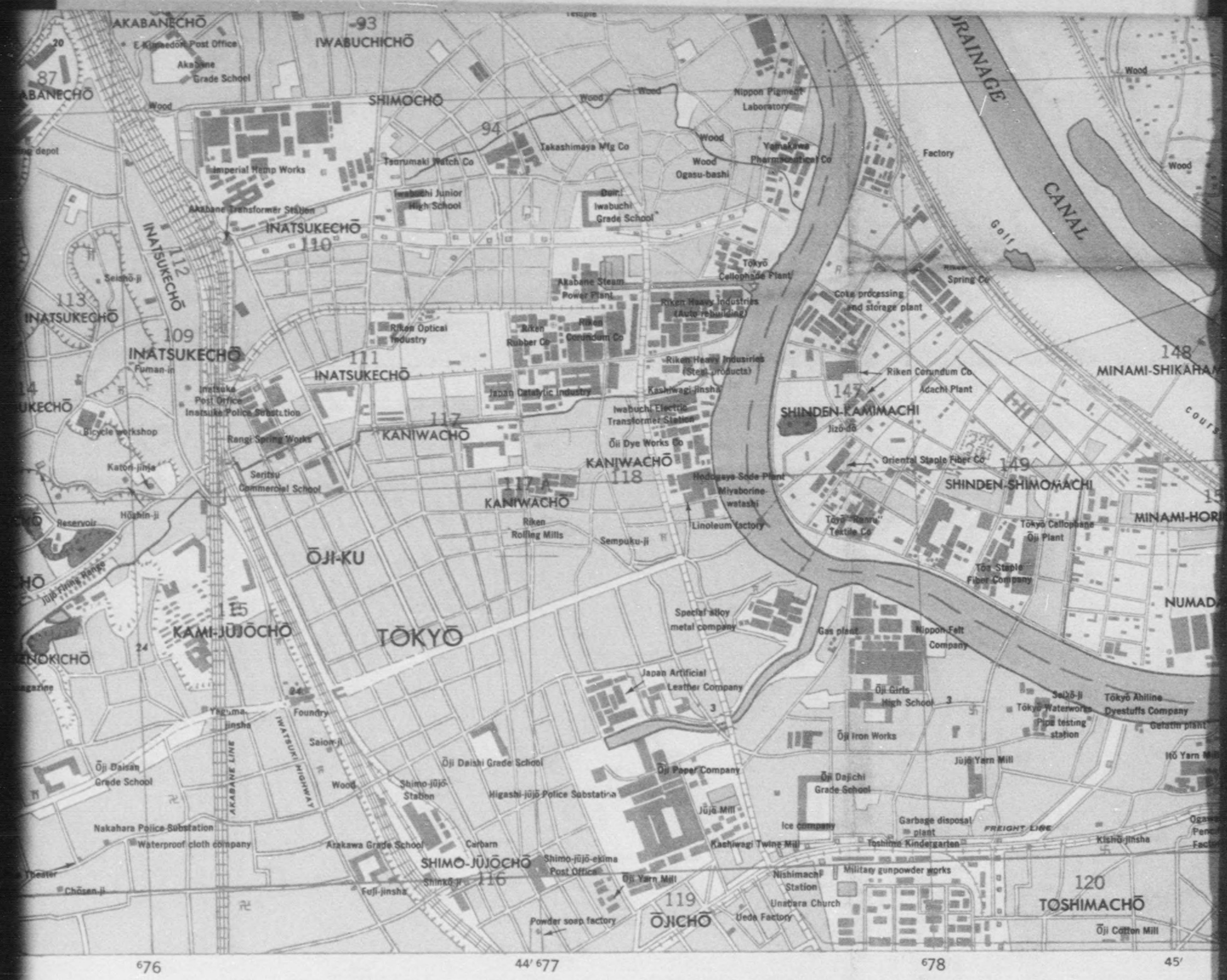

Scale 1:12,500

1 ½ 0

1000 500 0

1000 500 0

INTERVAL OF APPROXIMATE CONTOURS 5 METERS

POLYCONIC PROJECTION



ONE THOUSAND YARD WORLD POLYCONIC GRID, BAND IIIN, ZONE A
THE LAST THREE DIGITS OF THE GRID NUMBERS ARE OMITTED

NOTE: OFFICERS USING THIS MAP WILL ADD HEREON CORRECTIONS AND ADDITIONS WHICH COME TO THEIR ATTENTION AND MAIL DIRECT TO THE ARMY MAP SERVICE, WASHINGTON, D. C.

EAN DECLINATION 1945
ENTER OF SHEET
TIC CHANGE 1′ WESTERLY

to obtain numerical values.
etic north line, connect the
the south edge of the map
the angle between GRID
ETIC NORTH, as plotted on
the north edge of the map.

Paddy fields are generally subject to inundation; however, they may be seasonally dry.

SEE BACKUP FOR INDEX TO ADMINISTRATIVE UNITS

Some shrines, temples and other features not identifiable on photographs have been added from map sources.

HEIGHTS IN METERS

DECLASSIFIED E.O. 12065 SECTION 3-402/NNDG NO. 775013

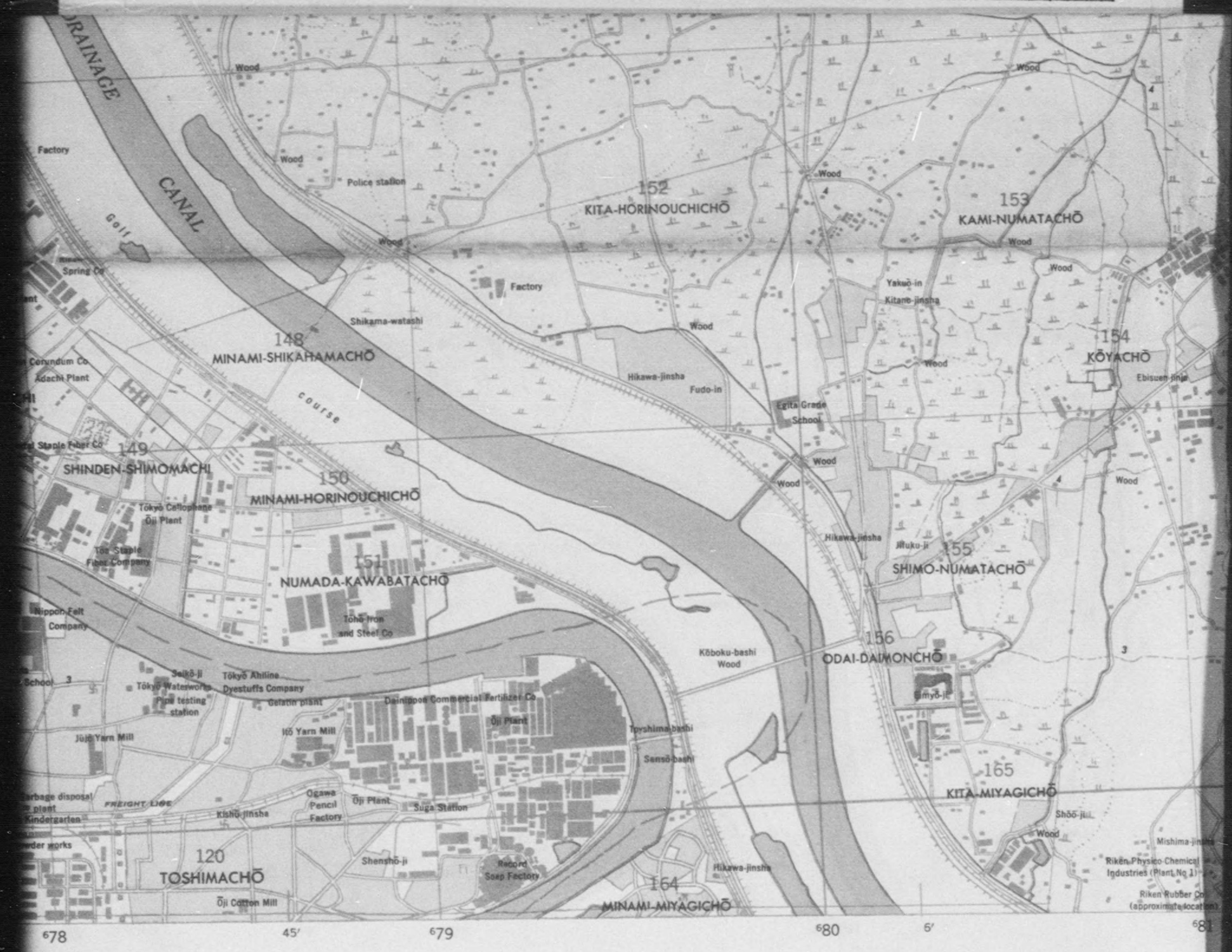

1 Mile

1000 Meters

1000 Yards

NTOURS 5 METERS

CTION

RID, BAND IIIN, ZONE A
UMBERS ARE OMITTED

CTIONS AND ADDITIONS WHICH COME
AP SERVICE, WASHINGTON, D. C.

wever, they may be seasonally dry.

OMINISTRATIVE UNITS

tographs have been added from map sources.

ETERS

INDEX TO ADJOINING SHEETS

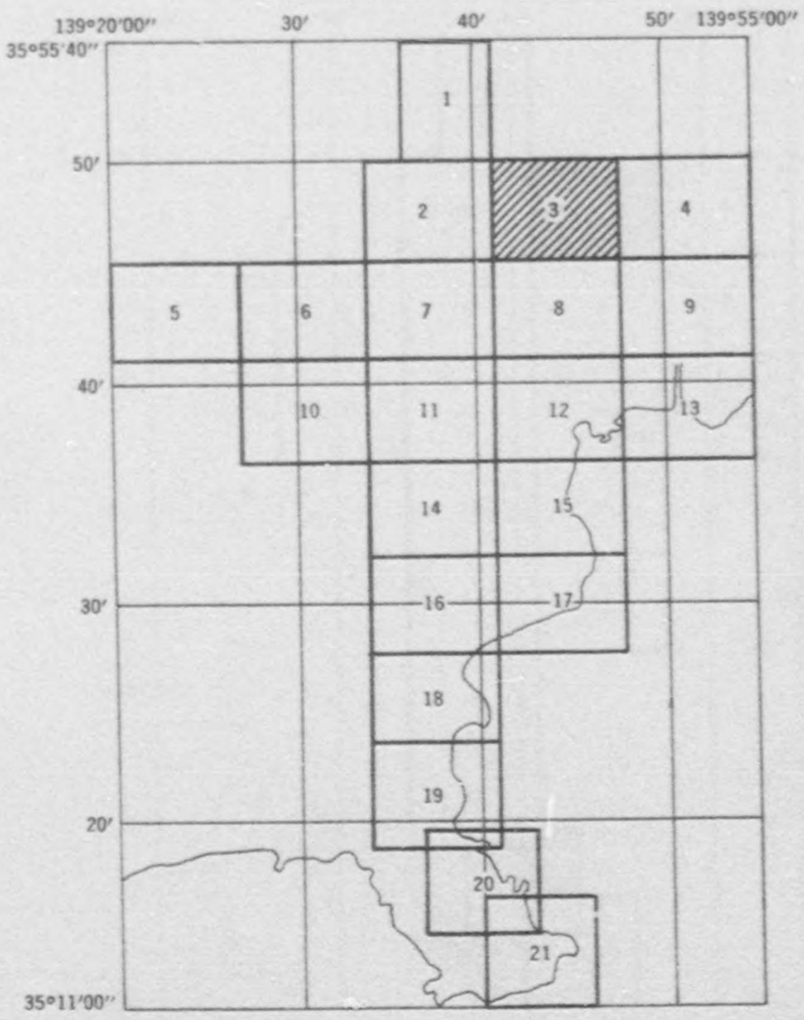

DECLASSIFIED E.O. 12065 SECTION 3-402/NNDG NO. 775013

ARMY MAP SERVICE, U. S. ARMY, WASHINGTON, D
1946
7-46

G SHEETS

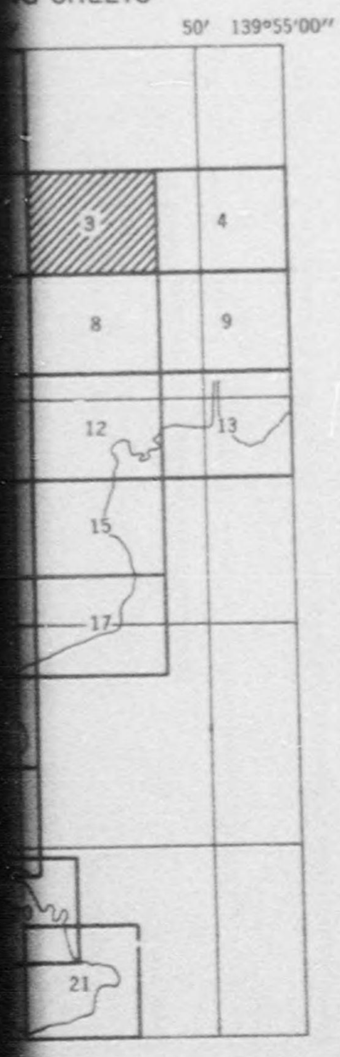

COVERAGE DIAGRAM



COMPILATION METHOD

PHOTO
PLANIMETRIC

Relief added from large scale source maps
1. 20th AF 3PR 5M254 Roll 4 (40″ vertical) May 1945 (30,000 ft.)
2. 20th AF 3PR 5M197 Roll 2 (24″ vertical) May 1945 (29,600 ft.)
3. 20th AF 3PR 5M113 Roll 2 (24″ vertical) April 1945 (32,600 ft.)
4. 20th AF 3PR 5M72 Roll 3 (40″ vertical) March 1945 (32,000 ft.)
5. 20th AF 3PR 5M76 Roll 2 (24″ vertical) March 1945 (30,000 ft.)
6. 20th AF 3PR 5M72 Roll 2 (24″ vertical) March 1945 (26,000–32,600 ft.)

INDEX TO BOUNDARIES

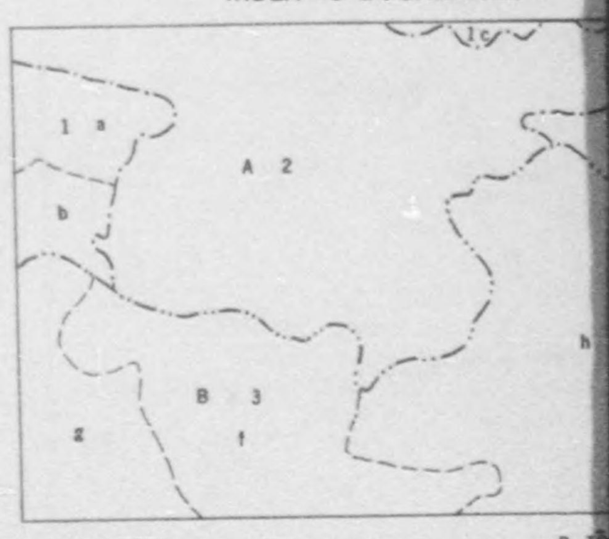

A. SAITAMA-KEN
1. KITA-ADACHI-GUN
a. WARABI-MACHI
b. TODA-MACHI
c. ANGYŌ-MURA
d. SOKA-MACHI
e. YATSUKA-MACHI
2. KAWAGUCHI-SHI

B. TŌ
3.

POLITICAL BOUNDARIES AS OF NOVEMBER 1943

KAWAGUCHI, HONSHU,

N3545.5-E13941/4.5x7

DECLASSIFIED E.O. 12065 SECTION 3-402/NNDG NO. 775013

ARMY MAP SERVICE, U.S. ARMY, WASHINGTON, D. C., 138404
1946
7-46

INDEX TO BOUNDARIES

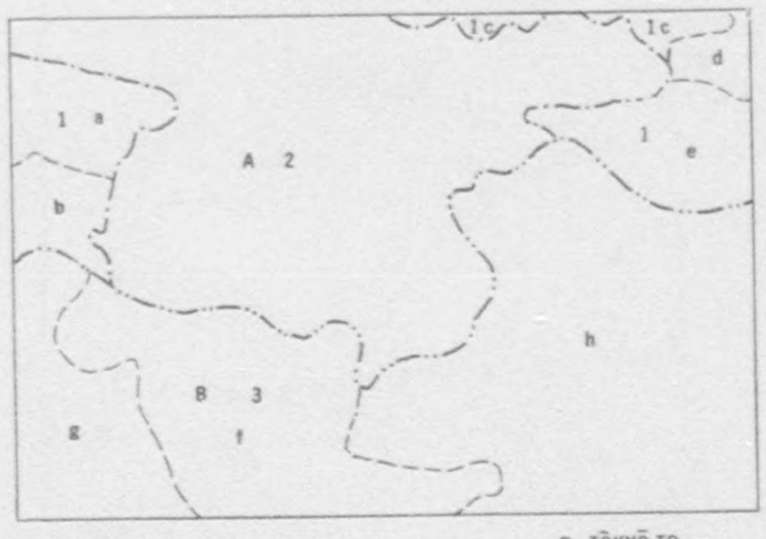

A. SAITAMA-KEN
1. KITA-ADACHI-GUN
a. WARABI-MACHI
b. TODA-MACHI
c. ANGYŌ-MURA
d. SOKA-MACHI
e. YATSUKA-MACHI
2. KAWAGUCHI-SHI

B. TŌKYŌ-TO
3. TŌKYŌ
f. ŌJI-KU
g. ITABASHI-KU
h. ADACHI-KU

POLITICAL BOUNDARIES AS OF NOVEMBER 1943

KAWAGUCHI, HONSHU, JAPAN

N3545.5-E13941/4.5x7

DECLASSIFIED E.O. 12065 SECTION 3-402/NNDG NO. 775013

ADMINISTR

Administrative names a

Military Grid referer
corner of the 1,000

ADMINISTRATIVE LISTING

KEYING NUMBER	NAME		MILITARY GRID REFERENCE	KEYING NUMBER	NAME	
	KAWAGUCHI-SHI			84	Fukuromachi	3 chōme
1	∘ Hinozume		7339	85	+ Akabanechō	
2	∘ Gōdo		7338	86	Akabanechō	1 chōme
3	+ Shiba		7338	87	Akabanechō	2 chōme
4	∘ Nakada		7438	88	Akabanechō	3 chōme
5	Maekawachō	1-4 chōme	7538	89	Akabanechō	4 chōme
6	∘ Machibari		7538	90	Akabanechō	5 chōme
7	∘ Gammaru		7538	91	+ Iwabuchichō	
8	Kami-aokichō	1-5 chōme	7638	92	Iwabuchichō	1 chōme
9	∘ Shinden		7638	93	Iwabuchichō	2 chōme
10	∘ Kamigumi		7638	94A	Shimochō	
11	∘ Sato		7738	94	Shimochō	1 chōme
12	∘ Chōyahara		7838	95	Shimochō	2 chōme
13	Hatogayachō		7838	96	Shimochō	3 chōme
14	∘ Inarimae		7838	97	Inatsuke-kanoezukachō	
15	∘ Akai		7938	98	Inatsuke-shimakudarichō	
16	∘ Dai		7937	99	Inatsuke-deigashirachō	
17	∘ Maenojuku		8038	100	Inatsuke-nishiyamachō	
18	∘ Miyawaki		8037	101	+ Inatsuke-nishichō	
19	∘ Higashi-kaizuka		8038	102	Inatsuke-nishichō	1 chōme
20	∘ Ushiro-mine		8138	103	Inatsuke-nishichō	2 chōme
21	∘ Mine		8138	104	Inatsuke-nishichō	3 chōme
22	∘ Koyama		8238	105	Inatsuke-nishichō	4 chōme
23	∘ Niibori		8237	106	Inatsuke-nishichō	5 chōme
24	∘ Kitaya		7536	107	Inatsuke-nishichō	6 chōme
25	Namikichō	1-3 chōme	7436	108	Inatsuke-umenokichō	
26	∘ Sone		7536	109	+ Inatsukechō	
27	∘ Shinden		7636	110	Inatsukechō	1 chōme
28	∘ Hommura		7637	111	Inatsukechō	2 chōme
29	∘ Tsuji		7737	112	Inatsukechō	3 chōme
30	∘ Maeda		7736	113	Inatsukechō	4 chōme
31	∘ Nishinuma		7837	114	Inatsukechō	5 chōme
32	∘ Hosonuma		7837	115	+ Kami-jūjōchō	
33	∘ Jūnishima		7836	116	Shimo-jūjōchō	
34	+ Mitsuwa		7836	117A	Kaniwachō	
35	∘ Shinyashiki		7837	117	Kaniwachō	1 chōme
36	∘ Edobukuro		7936	118	Kaniwachō	2 chōme
37	∘ Higashi-hongō		8037	119	+ Ōjichō	
38	∘ Yamanashi		8137	120	+ Toshimachō	1-8 chōme
39	∘ Shinden		7436	121	Tonerichō	
40	Kitamachi	1-2 chōme	7436	122	Iriyachō	
41	∘ Hinokuchi		7435	123	Kojiyachō	
42	+ Yokosone		7435	124	Ikōmachi-seidō	
43	∘ Tsukagoshi		7435	125	Ikōmachi-banda	
44	∘ Nihongi		7535	126	Ikōmachi-yoshihama	
45	Shichidai		7535	127	Ikōmachi-hazama	
46	∘ Hashido		7536	128	Ikōmachi-goan	
47	+ Shimo-aoki		7635	129	Ikōmachi-honchō	
48	∘ Nikenzaike		7736	130	Ikōmachi-tanishita	
49	Shiwasudachō		7735	131	Ikōmachi-shirahata	
50	∘ Hinozume		7835	132	Ikōmachi-maenuma	
51	∘ Kami-shinden		7836	133	+ Ikōmachi	
52	∘ Yawatagi		7936	134	Ikōmachi-gotanda	
53	∘ Takahata		8036	135	Ikōmachi-kyōden	
54	Minamimachi		7434	136	Ikōmachi-saikachidō	
55	Haramachi		7434	137	Ikōmachi-itchōme	
56	Iizukachō		7534	138	Ikōmachi-suwagi	
57	Komiyaji		7534	139	Ikōmachi-ōzakai	
59	Sakaemachi	1-3 chōme	7634	140	Ikōmachi-mitōshi	
60	∘ Maemura		7734	141	Takenotsukachō	
		1-3 chōme	7734	142	Kaga-sazenumachō	

DECLASSIFIED E.O. 12065 SECTION 3-402/NNDG NO. 775013

ADMINISTRATIVE UNIT NAMES

Administrative names and locations are correct to November 1943.

Military Grid references give the location of the southwest corner of the 1,000 yard square within which the unit lies.

STING

NG BER	NAME		MILITARY GRID REFERENCE
4	Fukuromachi	3 chōme	7532
5	+ Akabanechō		7532
6	Akabanechō	1 chōme	7632
7	Akabanechō	2 chōme	7532
8	Akabanechō	3 chōme	7532
9	Akabanechō	4 chōme	7531
0	Akabanechō	5 chōme	7431
1	+ Iwabuchichō		7632
2	Iwabuchichō	1 chōme	7632
3	Iwabuchichō	2 chōme	7632
4A	Shimochō		7732
4	Shimochō	1 chōme	7631
5	Shimochō	2 chōme	7732
6	Shimochō	3 chōme	7732
7	Inatsuke-kanoezukachō		7531
8	Inatsuke-shimakudarichō		7431
9	Inatsuke-deigashirachō		7430
0	Inatsuke-nishiyamachō		7430
1	+ Inatsuke-nishichō		7530
2	Inatsuke-nishichō	1 chōme	7530
3	Inatsuke-nishichō	2 chōme	7530
4	Inatsuke-nishichō	3 chōme	7530
5	Inatsuke-nishichō	4 chōme	7530
6	Inatsuke-nishichō	5 chōme	7530
7	Inatsuke-nishichō	6 chōme	7531
8	Inatsuke-umenokichō		7530
9	+ Inatsukechō		7631
10	Inatsukechō	1 chōme	7631
11	Inatsukechō	2 chōme	7631
12	Inatsukechō	3 chōme	7631
13	Inatsukechō	4 chōme	7531
14	Inatsukechō	5 chōme	7531
15	+ Kami-jūjōchō		7630
16	Shimo-jūjōchō		7630
17A	Kaniwachō		7631
17	Kaniwachō	1 chōme	7631
18	Kaniwachō	2 chōme	7731
19	+ Ōjichō		7729
20	+ Toshimachō	1-8 chōme	7829
21	Tonerichō		8035
22	Iriyachō		8034
23	Kojiyachō		8134
24	Ikōmachi-seidō		8235
25	Ikōmachi-banda		8234
26	Ikōmachi-yoshihama		8234
27	Ikōmachi-hazama		8234
28	Ikōmachi-goan		8234
29	Ikōmachi-honchō		8234
30	Ikōmachi-tanishita		8334
31	Ikōmachi-shirahata		8334
32	Ikōmachi-maenuma		8334
33	+ Ikōmachi		8234
34	Ikōmachi-gotanda		8233
35	Ikōmachi-kyōden		8133
36	Ikōmachi-saikachidō		8133
37	Ikōmachi-itchōme		8233
38	Ikōmachi-suwagi		8233
39	Ikōmachi-ōzakai		8233
40	Ikōmachi-mitōshi		8233
41	Takenotsukachō		8333
42	Kaga-saranumachō		8033

ALPHABETICAL LISTING

NAME		KEYING NUMBER
+ Akabanechō		85
Akabanechō	1-5 chōme	86-90
∘ Akai		15
∘ Araikata		63
∘ Chōyahara		12
∘ Dai		16
∘ Edobukuro		36
∘ Fukamachi		62
+ Fukuromachi		81
Fukuromachi	1-3 chōme	82-84
∘ Gammaru		7
∘ Gōdo		2
∘ Hananoi		66
Haramachi		55
∘ Hashido		46
Hatogayachō		13
∘ Higashi-hongō		37
∘ Higashi-kaizuka		19
∘ Hinokuchi		41
∘ Hinozume		1
∘ Hinozume		50
∘ Hommura		28
∘ Hosonuma		32
Iizukachō		56
+ Ikōmachi		133
Ikōmachi-banda		125
Ikōmachi-goan		128
Ikōmachi-gotanda		134
Ikōmachi-hazama		127
Ikōmachi-honchō		129
Ikōmachi-itchōme		137
Ikōmachi-kyōden		135
Ikōmachi-maenuma		132
Ikōmachi-mitōshi		140
Ikōmachi-ōzakai		139
Ikōmachi-saikachidō		136
Ikōmachi-seidō		124
Ikōmachi-shirahata		131
Ikōmachi-suwagi		138
Ikōmachi-tanishita		130
Ikōmachi-yoshihama		126
∘ Inarimae		14
+ Inatsukechō		109
Inatsukechō	1-5 chōme	110-114
Inatsuke-deigashirachō		99
Inatsuke-kanoezukachō		97
+ Inatsuke-nishichō		101
Inatsuke-nishichō	1-6 chōme	102-107
Inatsuke-nishiyamachō		100
Inatsuke-shimakudarichō		98
Inatsuke-umenokichō		108
Iriyachō		122
+ Iwabuchichō		91
Iwabuchichō	1-2 chōme	92-93
∘ Jūnishima		33
Kaga-saranumachō		142
Kami-aokichō	1-5 chōme	8
∘ Kamigumi		10
Kami-itabashichō		74A
Kami-itabashichō	4 chōme	74
+ Kami-jūjōchō		115

NA	
∘ Mine	
+ Mitsuwa	
∘ Miyawaki	
Motogōmachi	
+ Motokichō	
Motokichō	
∘ Nakada	
Namikichō	
∘ Nihongi	
∘ Niibori	
∘ Nikenzaike	
+ Nishiaraichō	
∘ Nishinuma	
Numada-kawabat	
Odai-daimonchō	
+ Ōjichō	
∘ Rokuchō	
Ryōkemachi	
Sakaemachi	
∘ Sato	
+ Shiba	
Shichidai	
+ Shimo-aoki	
Shimochō	
Shimochō	
Shimo-jūjōchō	
Shimo-numatach	
+ Shimura-azusaw	
+ Shimurachō	
Shimura-chōgoc	
Shimura-hasune	
Shimura-maeno	
Shimura-moto-h	
Shimura-nakada	
+ Shimura-shimiz	
∘ Shinden	
∘ Shinden	
∘ Shinden	
Shinden-kamim	
Shinden-shimo	
∘ Shinyashiki	
Shiwasudachō	
∘ Sone	
∘ Takahata	
Takenotsukach	
Tokiwadai	
Tokiwadai	
Tonerichō	
+ Toshimachō	
∘ Tsuji	
∘ Tsukagoshi	
Ukimachō	
+ Umedachō	
∘ Ushiro-mine	
∘ Yahei-shinden	
∘ Yamanashi	
∘ Yawatagi	
Yazaikemachi	
+ Yokosone	

DECLASSIFIED E.O. 12065 SECTION 3-402/NNDG NO. 775013

ALPHABETICAL LISTING

YING MBER		NAME		KEYING NUMBER	
85		∘ Mine		21	
5-90		+ Mitsuwa		34	
15		∘ Miyawaki		18	
63		Motogōmachi	1-3 chōme	61	
12		+ Motokichō		158	
16		Motokichō	1-5 chōme	159-163	
36		∘ Nakada		4	
62		Namikichō	1-3 chōme	25	
81		∘ Nihongi		44	
2-84		∘ Niibori		23	
7		∘ Nikenzaike		48	
2		+ Nishiaraichō		145	
66		∘ Nishinuma		31	
55		Numada-kawabatachō		151	
46		Odai-daimonchō		156	
13		+ Ōjichō		119	
37		∘ Rokuchō		64	
19		Ryōkemachi		67	
41		Sakaemachi	1-3 chōme	59	
1		∘ Sato		11	
50		+ Shiba		3	
28		Shichidai		45	
32		+ Shimo-aoki		47	
56		Shimochō		94A	
133		Shimochō	1-3 chōme	94-96	
125		Shimo-jūjōchō		116	
128		Shimo-numatachō		155	
134		+ Shimura-azusawachō	1-4 chōme	72	
127		+ Shimurachō	1-3 chōme	71	
129		Shimura-chōgochō		69	
137		Shimura-hasunechō		70	
135		Shimura-maenochō		77	
132		Shimura-moto-hasunumachō		78	
140		Shimura-nakadaichō		73	
139		+ Shimura-shimizuchō		79	
136		∘ Shinden		9	
124		∘ Shinden		27	
131		∘ Shinden		39	
138		Shinden-kamimachi		147	
130		Shinden-shimomachi		149	
126		∘ Shinyashiki		35	
14		Shiwasudachō		49	
109		∘ Sone		26	
10-114		∘ Takahata		53	
99		Takenotsukachō		141	
97		Tokiwadai		75A	
101		Tokiwadai	1-2 chōme	75-76	
02-107		Tonerichō		121	
100		+ Toshimachō	1-8 chōme	120	
98		∘ Tsuji		29	
108		∘ Tsukagoshi		43	
122		Ukimachō		80	
91		+ Umedachō		166	
92-93		∘ Ushiro-mine		20	
33		∘ Yahei-shinden		65	
142		∘ Yamanashi		38	
8		∘ Yawatagi		52	
10		Yazaikemachi		143	
74A		+ Yokosone		42	
74					
115					

DECLASSIFIED E.O. 12065 SECTION 3-402/NNDG NO. 775013

38	∘ Yamanashi		8137
39	∘ Shinden		7436
40	Kitamachi	1-2 chōme	7436
41	∘ Hinokuchi		7435
42	+ Yokosone		7435
43	∘ Tsukagoshi		7435
44	∘ Nihongi		7535
45	Shichidai		7535
46	∘ Hashido		7536
47	+ Shimo-aoki		7635
48	∘ Nikenzaike		7736
49	Shiwasudachō		7735
50	∘ Hinozume		7835
51	∘ Kami-shinden		7836
52	∘ Yawatagi		7936
53	∘ Takahata		8036
54	Minamimachi		7434
55	Haramachi		7434
56	Iizukachō		7534
57	Komiyaji		7534
59	Sakaemachi	1-3 chōme	7634
60	∘ Maemura		7734
61	Motogōmachi	1-3 chōme	7734
62	∘ Fukamachi		7834
63	∘ Araikata		7834
64	∘ Rokuchō		7833
65	∘ Yahei-shinden		7934
66	∘ Hananoi		7933
67	Ryōkemachi		7933
68	∘ Mae-kōchi		7933
	TŌKYŌ-TO		
69	Shimura-chōgochō		7233
70	Shimura-hasunechō		7232
71	+ Shimurachō	1-3 chōme	7231
72	+ Shimura-azusawachō	1-4 chōme	7432
73	Shimura-nakadaichō		7230
74A	Kami-itabashichō		7230
74	Kami-itabashichō	4 chōme	7230
75A	Tokiwadai		7230
75	Tokiwadai	1 chōme	7229
76	Tokiwadai	2 chōme	7329
77	Shimura-maenochō		7330
78	Shimura-moto-hasunumachō		7430
79	+ Shimura-shimizuchō		7430
80	Ukimachō		7333
81	+ Fukuromachi		7532
82	Fukuromachi	1 chōme	7432
83	Fukuromachi	2 chōme	7533

120	+ Toshimachō	1-8 chōme
121	Tonerichō	
122	Iriyachō	
123	Kojiyachō	
124	Ikōmachi-seidō	
125	Ikōmachi-banda	
126	Ikōmachi-yoshihama	
127	Ikōmachi-hazama	
128	Ikōmachi-goan	
129	Ikōmachi-honchō	
130	Ikōmachi-tanishita	
131	Ikōmachi-shirahata	
132	Ikōmachi-maenuma	
133	+ Ikōmachi	
134	Ikōmachi-gotanda	
135	Ikōmachi-kyōden	
136	Ikōmachi-saikachidō	
137	Ikōmachi-itchōme	
138	Ikōmachi-suwagi	
139	Ikōmachi-ōzakai	
140	Ikōmachi-mitōshi	
141	Takenotsukachō	
142	Kaga-saranumachō	
143	Yazaikemachi	
144	Kita-shikahamachō	
145	+ Nishiaraichō	
146	Kuriharachō	
147	Shinden-kamimachi	
148	Minami-shikahamachō	
149	Shinden-shimomachi	
150	Minami-horinouchichō	
151	Numada-kawabatachō	
152	Kita-horinouchichō	
153	Kami-numatachō	
154	Kōyachō	
155	Shimo-numatachō	
156	Odai-daimonchō	
157	Kōnomachi	
158	+ Motokichō	
159	Motokichō	1 chōme
160	Motokichō	2 chōme
161	Motokichō	3 chōme
162	Motokichō	4 chōme
163	Motokichō	5 chōme
164	Minami-miyagichō	
165	Kita-miyagichō	
166	+ Umedachō	

KAWAGUCHI, S
Exp
All names a
cincts, exce
which are m
by small circ

DECLASSIFIED E.O. 12065 SECTION 3-402/NNDG NO. 775013

+ Toshimachō	1-8 chōme	7829	Ikōmachi-suwagi		138		Shinden-kamimachi
Tonerichō		8035	Ikōmachi-tanishita		130		Shinden-shimomachi
Iriyachō		8034	Ikōmachi-yoshihama		126		∘ Shinyashiki
Kojiyachō		8134	∘ Inarimae		14		Shiwasudachō
Ikōmachi-seidō		8235	+ Inatsukechō		109		∘ Sone
Ikōmachi-banda		8234	Inatsukechō	1-5 chōme	110-114		∘ Takahata
Ikōmachi-yoshihama		8234	Inatsuke-deigashirachō		99		Takenotsukachō
Ikōmachi-hazama		8234	Inatsuke-kanoezukachō		97		Tokiwadai
Ikōmachi-goan		8234	+ Inatsuke-nishichō		101		Tokiwadai
Ikōmachi-honchō		8234	Inatsuke-nishichō	1-6 chōme	102-107		Tonerichō
Ikōmachi-tanishita		8334	Inatsuke-nishiyamachō		100		+ Toshimachō
Ikōmachi-shirahata		8334	Inatsuke-shimakudarichō		98		∘ Tsuji
Ikōmachi-maenuma		8334	Inatsuke-umenokichō		108		∘ Tsukagoshi
+ Ikōmachi		8234	Iriyachō		122		Ukimachō
Ikōmachi-gotanda		8233	+ Iwabuchichō		91		+ Umedachō
Ikōmachi-kyōden		8133	Iwabuchichō	1-2 chōme	92-93		∘ Ushiro-mine
Ikōmachi-saikachidō		8133	∘ Jūnishima		33		∘ Yahei-shinden
Ikōmachi-itchōme		8233	Kaga-saranumachō		142		∘ Yamanashi
Ikōmachi-suwagi		8233	Kami-aokichō	1-5 chōme	8		∘ Yawatagi
Ikōmachi-ōzakai		8233	∘ Kamigumi		10		Yazaikemachi
Ikōmachi-mitōshi		8233	Kami-itabashichō		74A		+ Yokosone
Takenotsukachō		8333	Kami-itabashichō	4 chōme	74		
Kaga-saranumachō		8033	+ Kami-jūjōchō		115		
Yazaikemachi		8032	Kami-numatachō		153		
Kita-shikahamachō		7932	∘ Kami-shinden		51		
+ Nishiaraichō		8131	Kaniwachō		117A		
Kuriharachō		8232	Kaniwachō	1-2 chōme	117-118		
Shinden-kamimachi		7731	Kita-horinouchichō		152		
Minami-shikahamachō		7831	Kitamachi	1-2 chōme	40		
Shinden-shimomachi		7830	Kita-miyagichō		165		
Minami-horinouchichō		7830	Kita-shikahamachō		144		
Numada-kawabatachō		7830	∘ Kitaya		24		
Kita-horinouchichō		7931	Kojiyachō		123		
Kami-numatachō		8031	Komiyaji		57		
Kōyachō		8031	Kōnomachi		157		
Shimo-numatachō		8030	Kōyachō		154		
Odai-daimonchō		8030	∘ Koyama		22		
Kōnomachi		8130	Kuriharachō		146		
+ Motokichō		8129	∘ Machibari		6		
Motokichō	1 chōme	8230	∘ Maeda		30		
Motokichō	2 chōme	8230	Maekawachō	1-4 chōme	5		
Motokichō	3 chōme	8229	∘ Mae-kōchi		68		
Motokichō	4 chōme	8129	∘ Maemura		60		
Motokichō	5 chōme	8129	∘ Maenojuku		17		
Minami-miyagichō		7929	Minami-horinouchichō		150		
Kita-miyagichō		8029	Minamimachi		54		
+ Umedachō		8330	Minami-miyagichō		164		
			Minami-shikahamachō		148		

KAWAGUCHI, Saitama-ken, Tōkyo-to, Honshū, Japan

Explanation of Keying System

All names and numbers refer to minor precincts, except those preceded by a cross (+) which are major precincts, and those preceded by small circles (∘) which are suburban villages

DECLASSIFIED E.O. 12065 SECTION 3-402/NNDG NO. 775013

138		Shinden-kamimachi		147		
130		Shinden-shimomachi		149		
126		∘ Shinyashiki		35		
14		Shiwasudachō		49		
109		∘ Sone		26		
110-114		∘ Takahata		53		
99		Takenotsukachō		141		
97		Tokiwadai		75A		
101		Tokiwadai	1-2 chōme	75-76		
102-107		Tonerichō		121		
100		+ Toshimachō	1-8 chōme	120		
98		∘ Tsuji		29		
108		∘ Tsukagoshi		43		
122		Ukimachō		80		
91		+ Umedachō		166		
92-93		∘ Ushiro-mine		20		
33		∘ Yahei-shinden		65		
142		∘ Yamanashi		38		
8		∘ Yawatagi		52		
10		Yazaikemachi		143		
74A		+ Yokosone		42		
74						
115						
153						
51						
117A						
117-118						
152						
40						
165						
144						
24						
123						
57						
157						
154						
22						
146						
6						
30						
5						
68						
60						
17						
150						
54						
164						
148						

DECLASSIFIED E.O. 12065 SECTION 3-402/NNDG NO. 775013

JAPAN CITY PLANS 1:12,500

DECLASSIFIED E.O. 12065 SECTION 3-402/NNDG NO. 775013

For use by War and Navy Department Agencies only
Not for sale or distribution

DECLASSIFIED E.O. 12065 SECTION 3-402/NNDG NO. 775013

TACHIKAWA

TYPE

DECLASSIFIED E.O. 12065 SECTION 3-402/NNDG NO. 775013

TYPE F-AMS 1

DECLASSIFIED E.O. 12065 SECTION 3-402/NNDG NO. 775013

TOKYO AND ENVIRONS, SHEET 5

DECLASSIFIED E.O. 12065 SECTION 3-402/NNDG NO. 775013

DECLASSIFIED E.O. 12065 SECTION 3-402/NNDG NO. 775013

DECLASSIFIED E.O. 12065 SECTION 3-402/NNDG NO. 775013