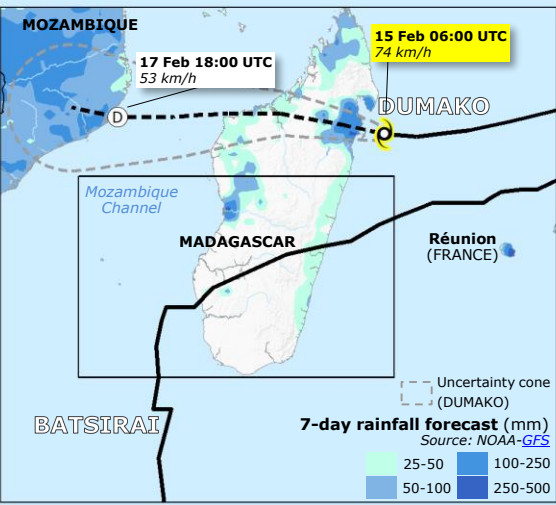


# Madagascar | Tropical Cyclones BATSIRAI and DUMAKO

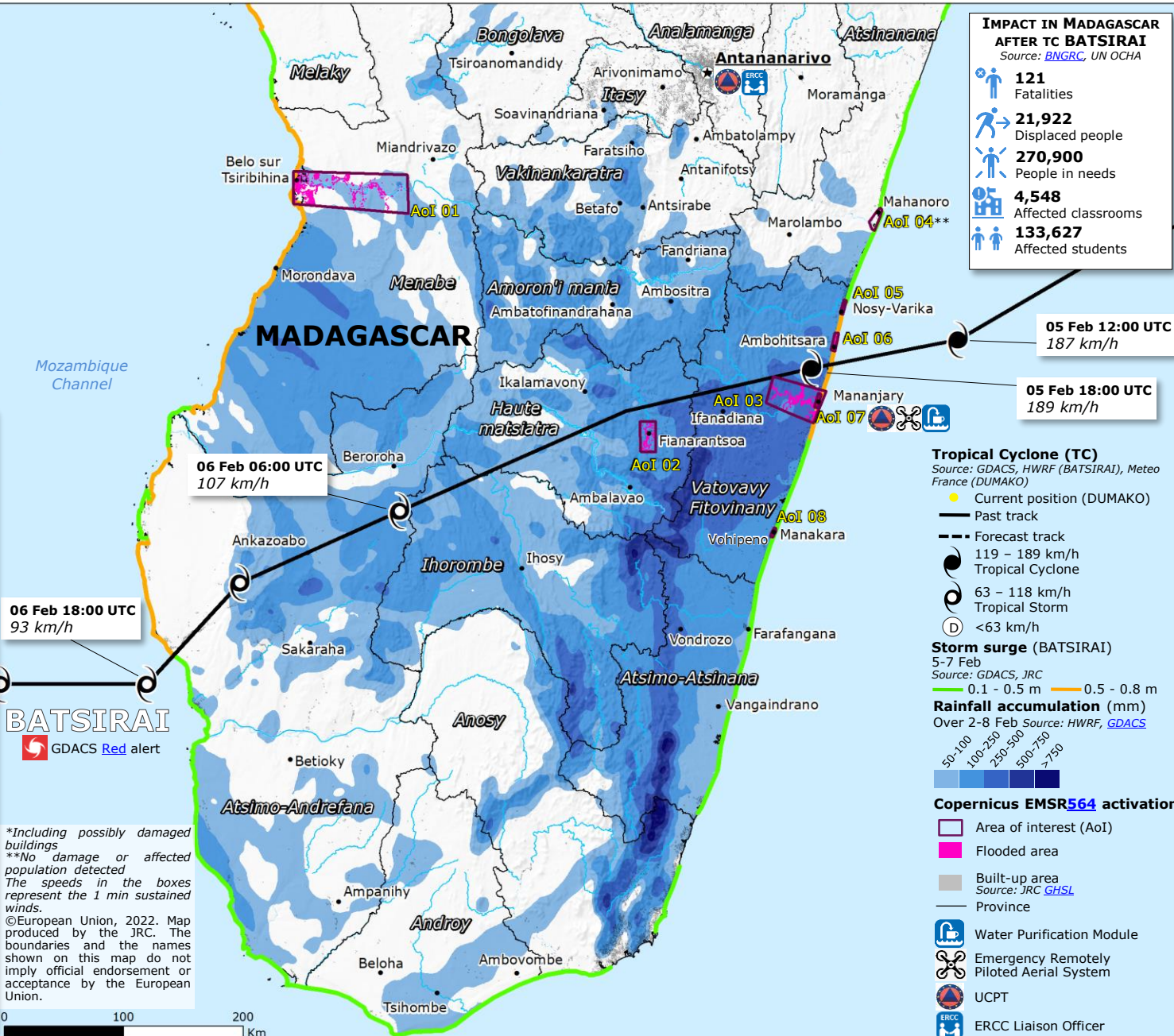


## EU RESPONSE

- Situation as of 15 February
- On 8 and 9 February an EU Civil Protection Team (EUCPT) and Technical Assistance Support Team TAST support consisting of 14 experts (FR, FI, SE, IT, NL) + 1 ERCC Liaison Officer were deployed for about three weeks.
  - In addition, four DG ECHO field experts (Regional Rapid Response Coordinator, Country Technical Assistant (TA), WASH expert and Regional Information Officer) have been deployed.
  - The Humanitarian Air Bridge (HAB) transported 50 persons through 3 flights.
  - UCPM accepted offers
    - FR: Water Purification (European Civil Protection Pool (ECPP) - with team of 50 pax that will operate in Mananjary, Emergency Remotely Piloted Aerial System with team of 4 pax: operating in Mananjary
    - DE: Water Purification (ECPP) in preparation to be deployed to Vohipeno.
    - PL: Emergency Medical Team (EMT-1) in preparation to be deployed to Nosy Varika.

## Copernicus EMSR564 activation (TC BATSIRAI)

| AoI | ESTIMATED POPULATION | ESTIMATED AFFECTED POPULATION | DESTROYED DAMAGED* BUILDINGS |
|-----|----------------------|-------------------------------|------------------------------|
| 01  | 69,778               | 371                           | n.a.                         |
| 02  | 226,696              | 16,482                        | n.a.                         |
| 03  | 81,207               | 18,543                        | n.a.                         |
| 05  | 29,915               | 3,727                         | 1,890                        |
| 06  | 33,929               | 607                           | 43                           |
| 07  | 46,623               | 6,641                         | 3,426                        |
| 08  | 71,488               | 582                           | 169                          |



### IMPACT IN MADAGASCAR AFTER TC BATSIRAI

Source: [BNGRC](#), [UN OCHA](#)

- 121** Fatalities
- 21,922** Displaced people
- 270,900** People in needs
- 4,548** Affected classrooms
- 133,627** Affected students

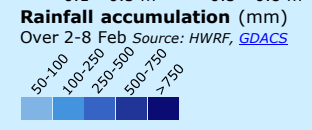
**BATSIRAI**  
GDACS Red alert

\*Including possibly damaged buildings  
 \*\*No damage or affected population detected  
 The speeds in the boxes represent the 1 min sustained winds.  
 ©European Union, 2022. Map produced by the JRC. The boundaries and the names shown on this map do not imply official endorsement or acceptance by the European Union.

**Tropical Cyclone (TC)**  
 Source: GDACS, HWRF (BATSIRAI), Meteo France (DUMAKO)

- Current position (DUMAKO)
- Past track
- - - Forecast track
- 119 – 189 km/h Tropical Cyclone
- 63 – 118 km/h Tropical Storm
- <63 km/h

**Storm surge (BATSIRAI)**  
 5-7 Feb  
 Source: GDACS, JRC



- Copernicus EMSR564 activation**
- Area of interest (AoI)
  - Flooded area
  - Built-up area Source: JRC [GHSL](#)
  - Province

- 🚰 Water Purification Module
- 🚁 Emergency Remotely Piloted Aerial System
- 👨‍⚕️ UCPT
- 👤 ERCC Liaison Officer