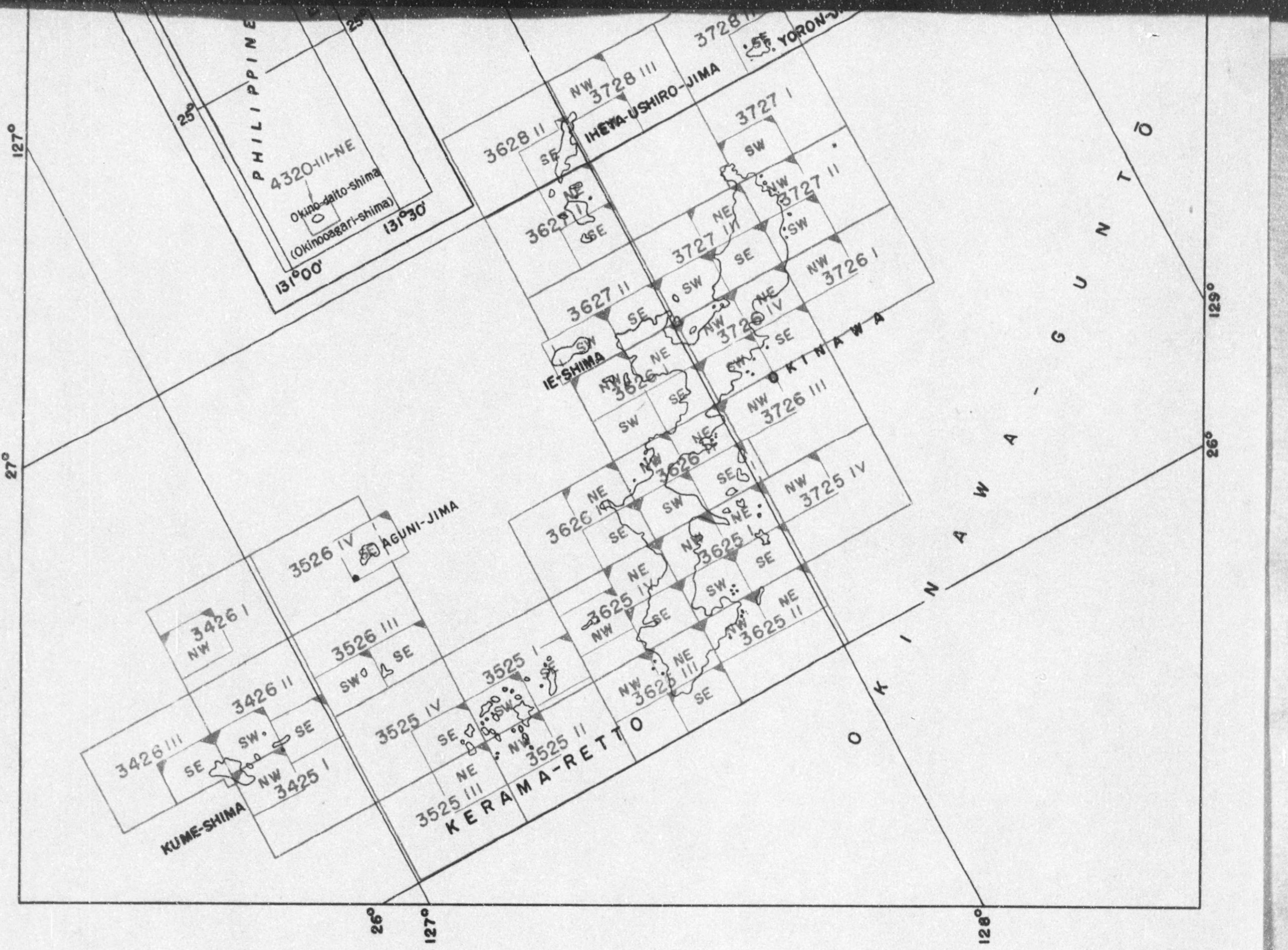

PHILIPPINE
4320-III-NE
Okino-daito-shima
(Okinoogari-shima)
131°00'
131°30'
25°
127°
27°
26°
129°
128°
IHEYA-USHIRO-JIMA
YORON-J
IE-SHIMA
OKINAWA
AGUNI-JIMA
KUME-SHIMA
KERAMA-RETTO
OKINAWA-GUNTŌ
3728 III
3728 II
3727 I
3727 II
3727 III
3726 I
3726 II
3726 III
3725 IV
3628 II
3627 I
3627 II
3626 I
3626 II
3625 I
3625 II
3625 III
3625 IV
3526 IV
3526 III
3525 I
3525 II
3525 III
3525 IV
3426 I
3426 II
3426 III
3425 I
NW
NE
SW
SE

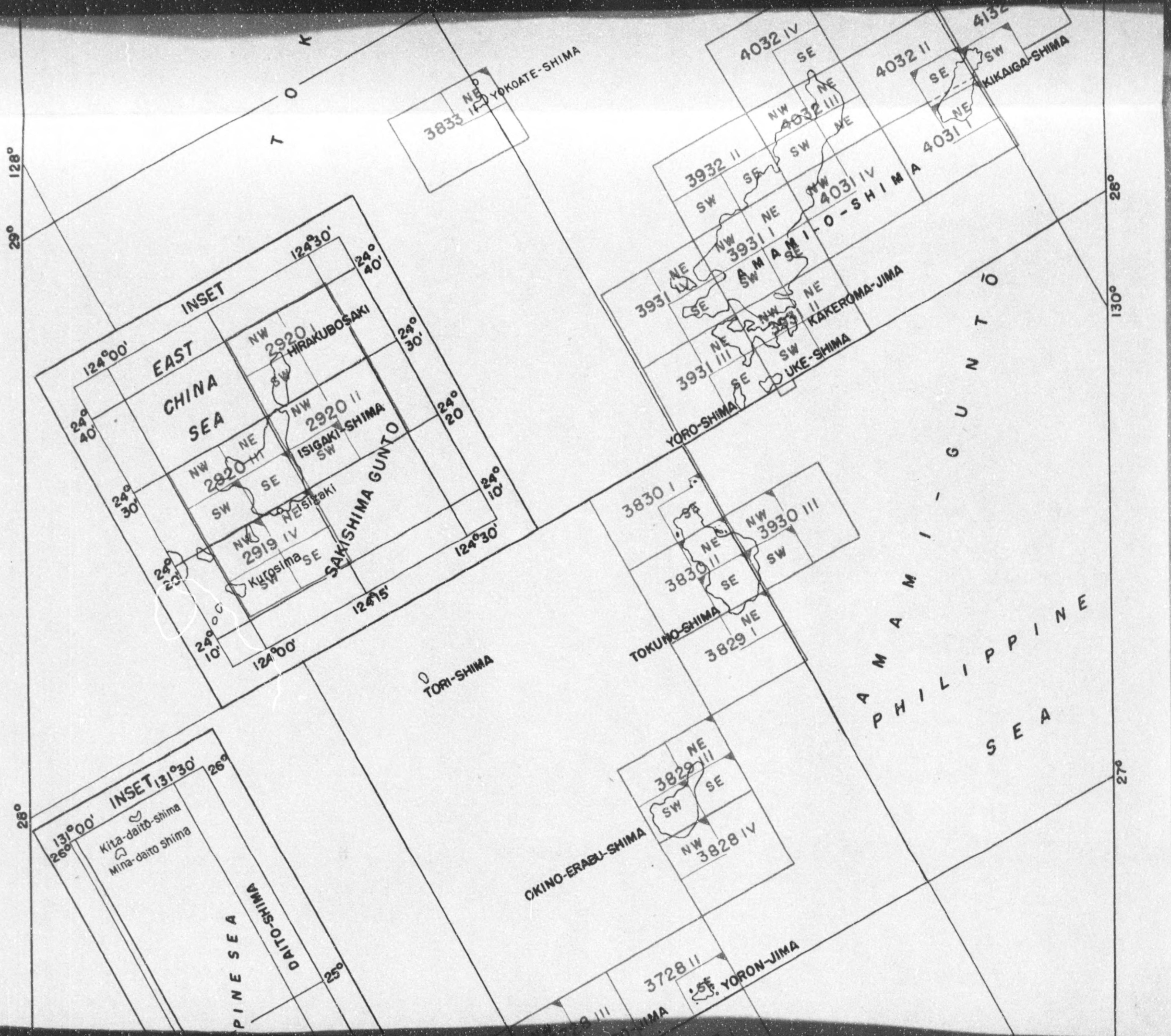

INSET
EAST CHINA SEA
HIRAKUBOSAKI
ISIGAKI-SHIMA
Isigaki
Kurosima
SAKISHIMA GUNTO
YOKOATE-SHIMA
KIKAIGA-SHIMA
AMAMI-O-SHIMA
KAKEROMA-JIMA
UKE-SHIMA
YORO-SHIMA
TOKUNO-SHIMA
TORI-SHIMA
OKINO-ERABU-SHIMA
YORON-JIMA
AMAMI-GUNTŌ
PHILIPPINE SEA
INSET
Kita-daitō-shima
Mina-daito shima
DAITO-SHIMA
PINE SEA

30°

129°

EAST CHINA SEA

OKARA-GUNTŌ

YOKOATE-SHIMA

TAKARA-SHIMA

TAKARA-JIMA

AKUSEKI-SHIMA

TAIRA-SHIMA

SUWANOSE-SHIMA

NAKANO-SHIMA

KUCHINO-SHIMA

YAKUSHIMA

KIKAIGA-SHIMA

ŌSUMI

4036 IV SW GAJA-SHIMA

3934 III NE SW

4035 IV NW SE

4035 III NW

4036 I NE SE

4036 II NE

4137 III SW

4137 I NE NW

4032 IV SE NE

4033 II NW SANDON IWA

4032 II SE

4132 III SW

INDEX MAP
OF
RYŪKYŪ RETTŌ 1:25,000
A.M.S. L891 — A.M.S. L091

Published by
ARMY MAP SERVICE

A.M.S. L091 A.M.S. L891
MAPS AVAILABLE

MAPS NOT AVAILABLE

AMS L891 - L091

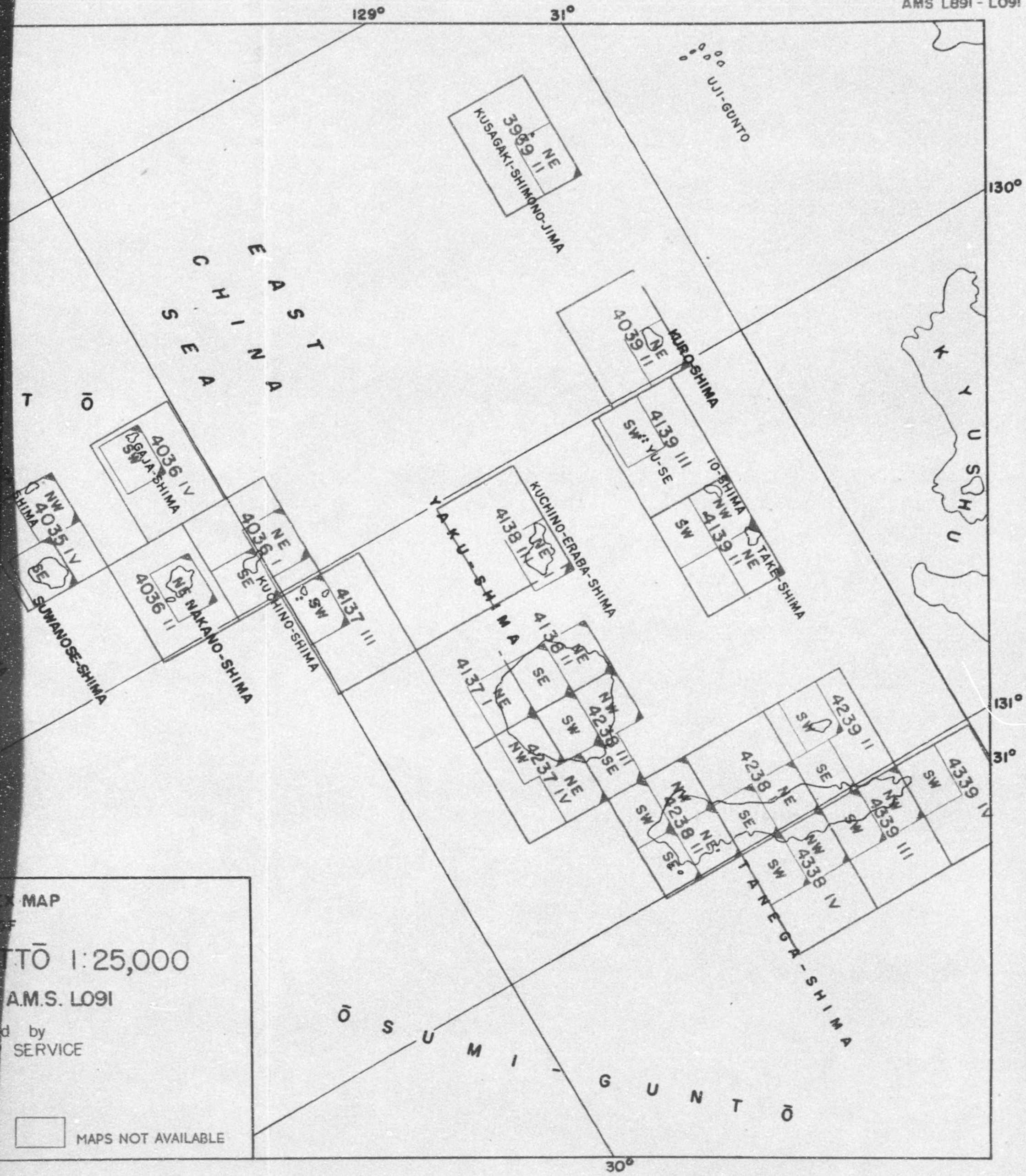

EX MAP
F
TTŌ 1:25,000
A.M.S. L091
d by
SERVICE

MAPS NOT AVAILABLE

CORRECT TO SEPTEMBER 1948, 64th ENGR BASE TOPO BN

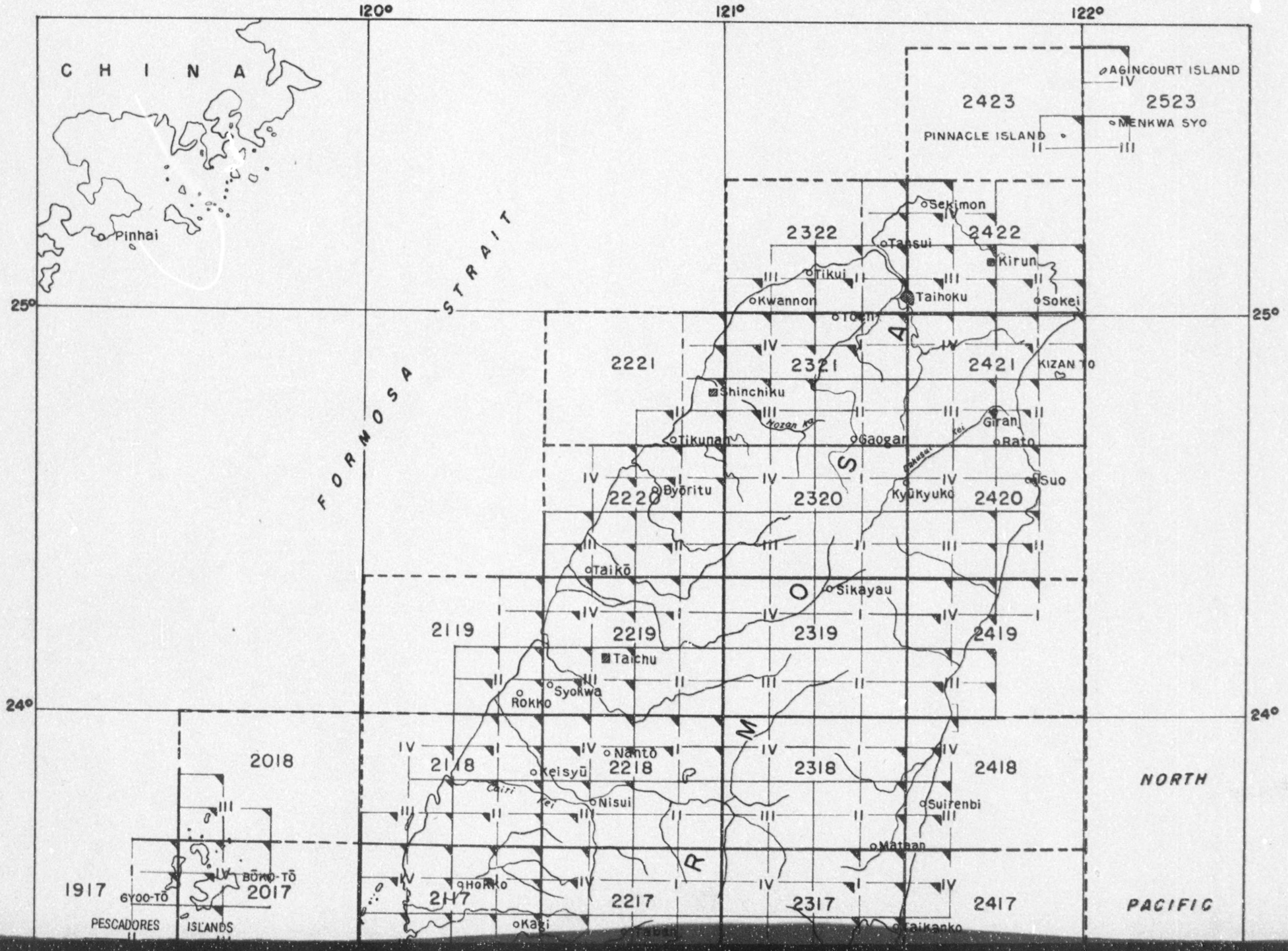

120°
121°
122°
25°
24°
CHINA
Pinhai
FORMOSA STRAIT
AGINCOURT ISLAND
MENKWA SYO
PINNACLE ISLAND
2423
2523
2322
2422
2221
2321
2421
2220
2320
2420
2119
2219
2319
2419
2118
2218
2318
2418
2018
2017
1917
2117
2217
2317
2417
Sekimon
Tansui
Kirun
Tikui
Kwannon
Taihoku
Sokei
KIZAN TO
Shinchiku
Giran
Tikunan
Gaogan
Rato
Suo
Byōritu
Kyūkyuko
Taikō
Sikayau
Taichu
Syokwa
Rokko
Nantō
Keisyū
Nisui
Suirenbi
Mataan
Hokko
Kagi
Taikanko
BŌKO-TŌ
GYOO-TŌ
PESCADORES ISLANDS
NORTH PACIFIC

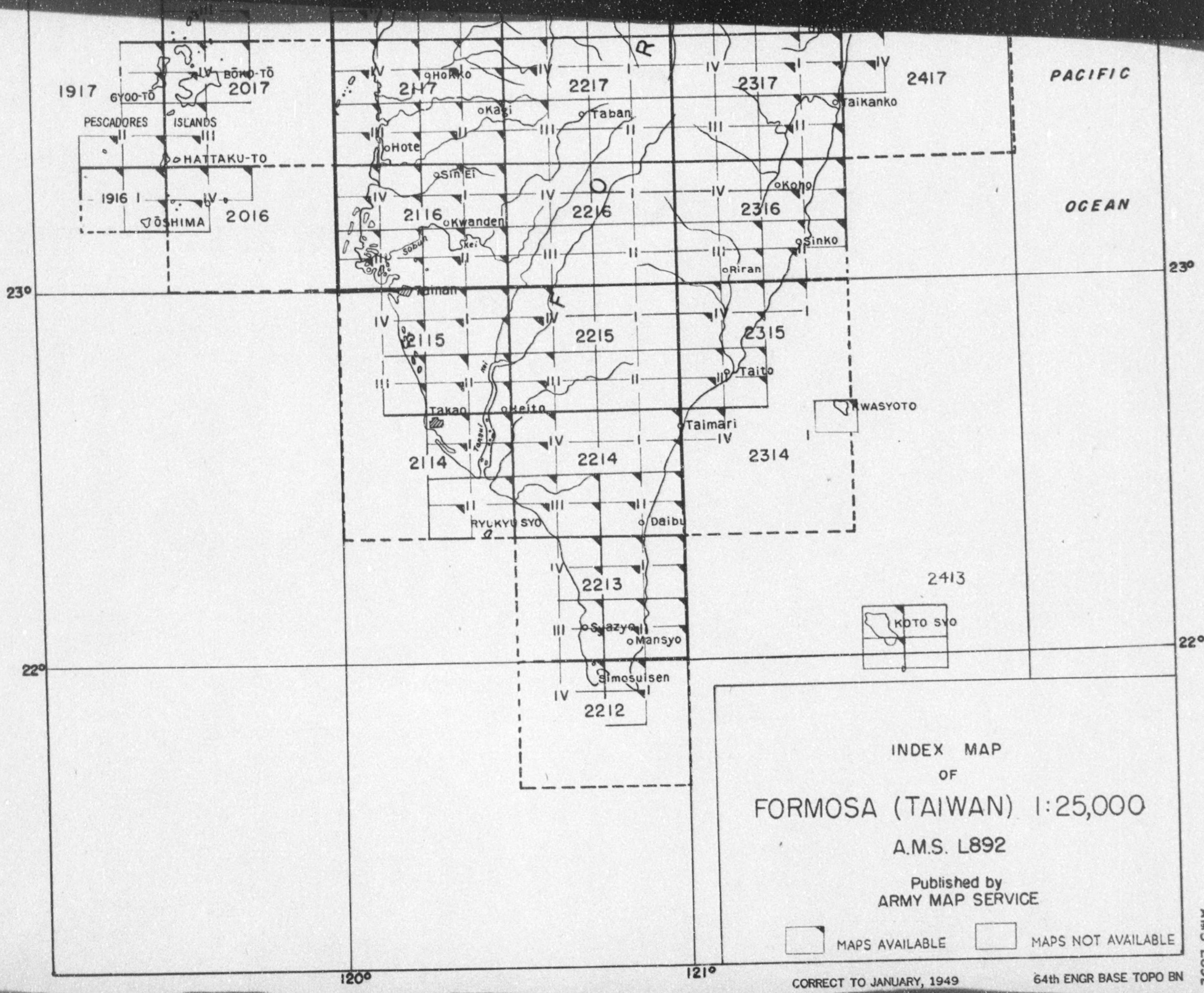

INDEX MAP
OF
FORMOSA (TAIWAN) 1:25,000
A.M.S. L892

Published by
ARMY MAP SERVICE

MAPS AVAILABLE MAPS NOT AVAILABLE

CORRECT TO JANUARY, 1949 64th ENGR BASE TOPO BN

AMS L892

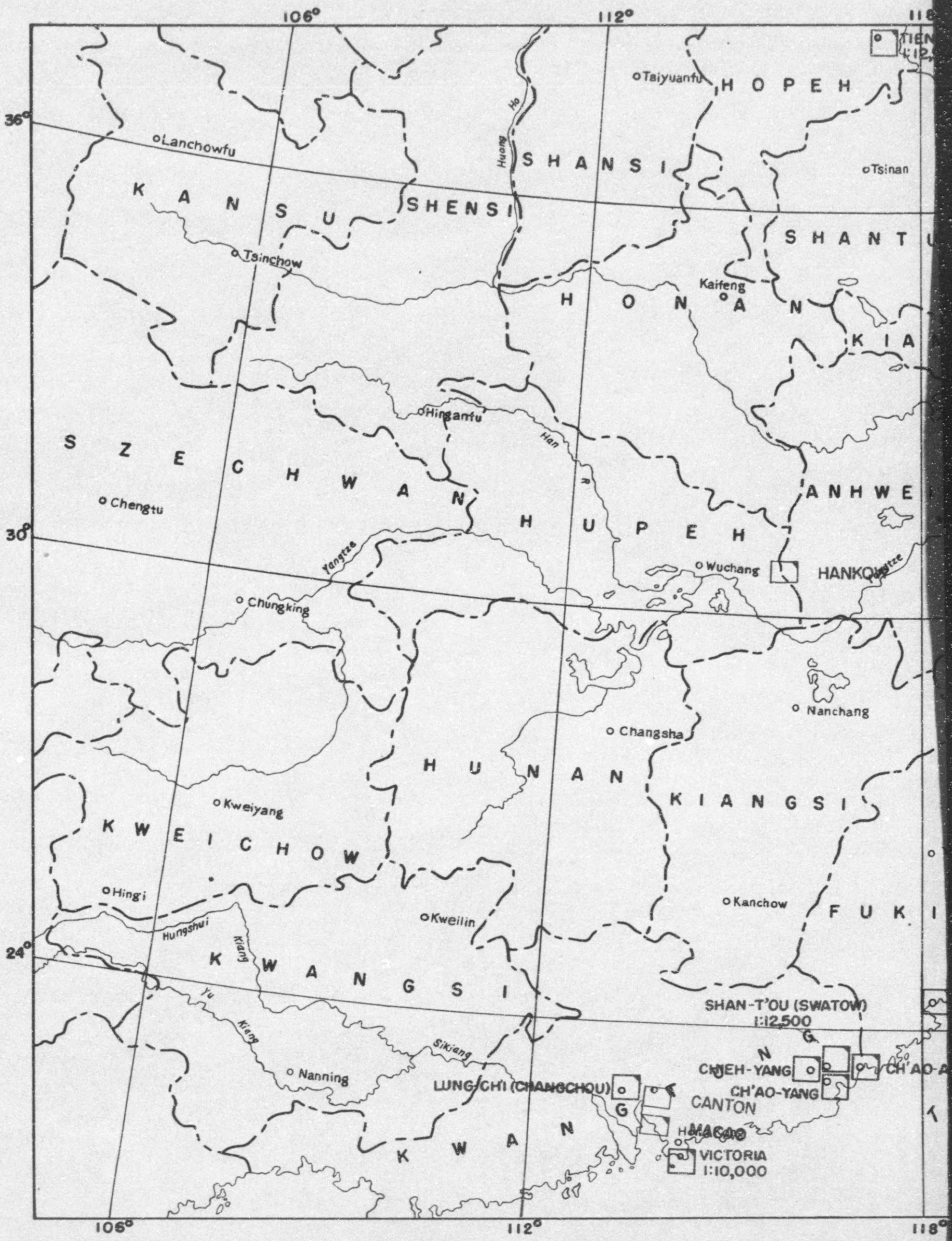
106°
112°
36°
30°
24°
105°
112°
Ho
Huang
Yangtze
Han R.
Yu Kiang
Kiang
Sikiang
oLanchowfu
oTaiyuanfu
oTsinan
oTsinchow
Kaifeng
oHinganfu
oChengtu
oWuchang
HANKOW
oChungking
oNanchang
oChangsha
oKweiyang
oHingi
oKweilin
oKanchow
oNanning
LUNG-CH'I (CHANGCHOU)
CHIEH-YANG
CH'AO-YANG
CANTON
MACAO
VICTORIA
1:10,000
SHAN-T'OU (SWATOW)
1:12,500
SHANTU
HONAN
ANHWE
HUPEH
HUNAN
KIANGSI
FUKI
SZECHWAN
KWEICHOW
KWANGSI
KWAN
SHENSI
SHANSI
HOPEH

AMS L901

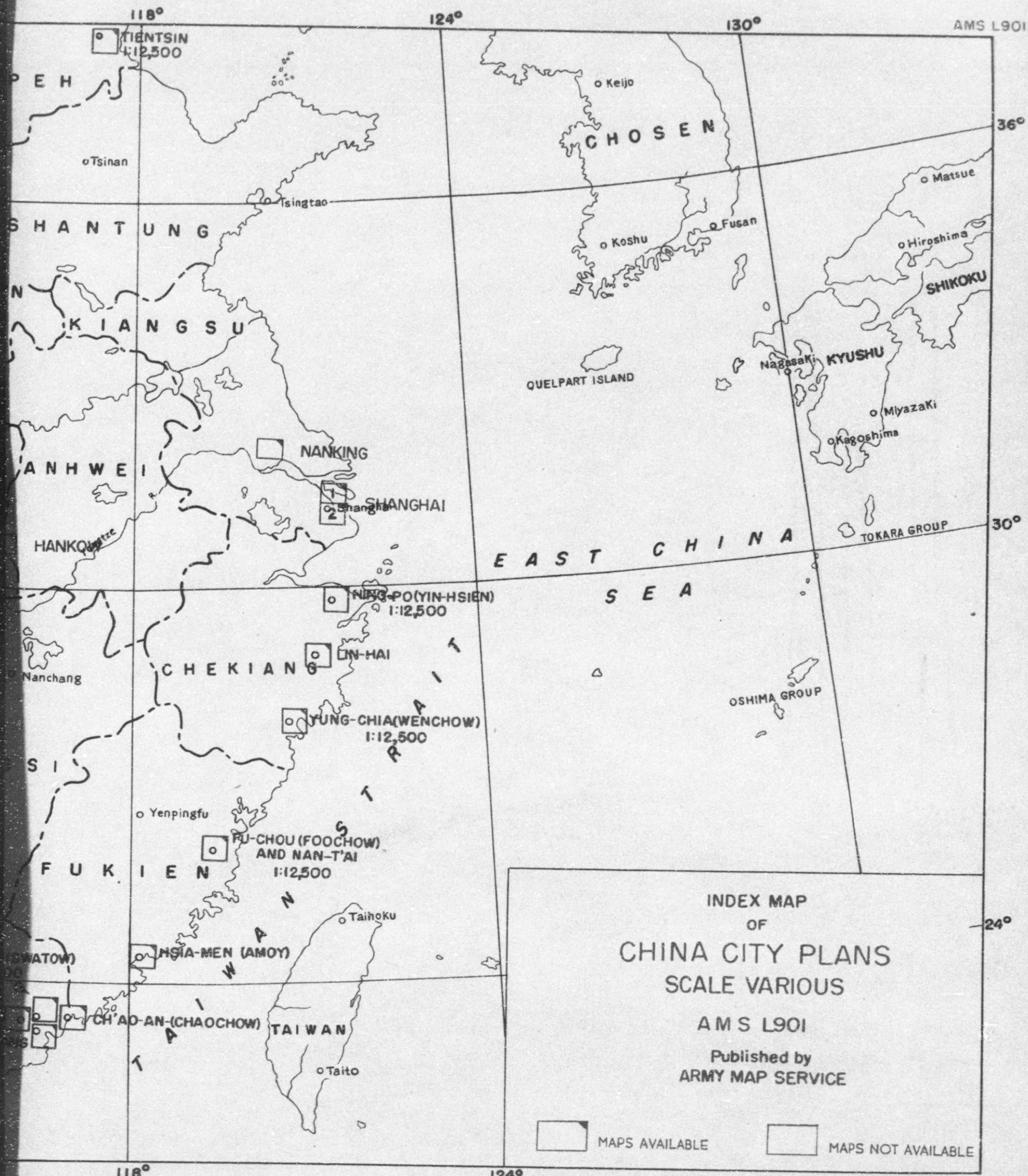

INDEX MAP
OF
CHINA CITY PLANS
SCALE VARIOUS

AMS L901

Published by
ARMY MAP SERVICE

MAPS AVAILABLE

MAPS NOT AVAILABLE

CORRECT TO SEPTEMBER 1948. 64th ENGR BASE TOPO BN

AMS L901

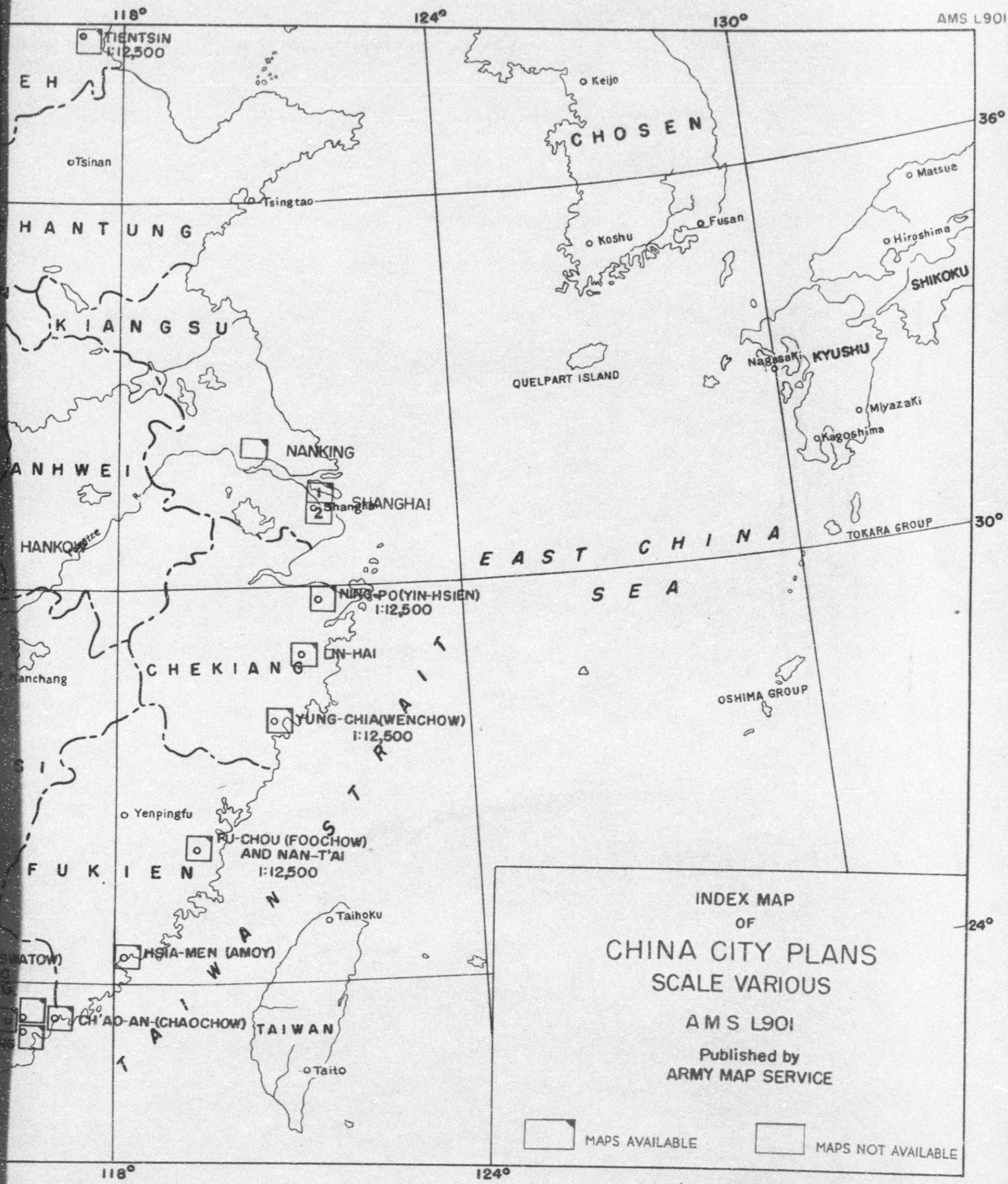

INDEX MAP
OF
CHINA CITY PLANS
SCALE VARIOUS

AMS L901

Published by
ARMY MAP SERVICE

MAPS AVAILABLE

MAPS NOT AVAILABLE

CORRECT TO SEPTEMBER 1948. 64th ENGR BASE TOPO BN

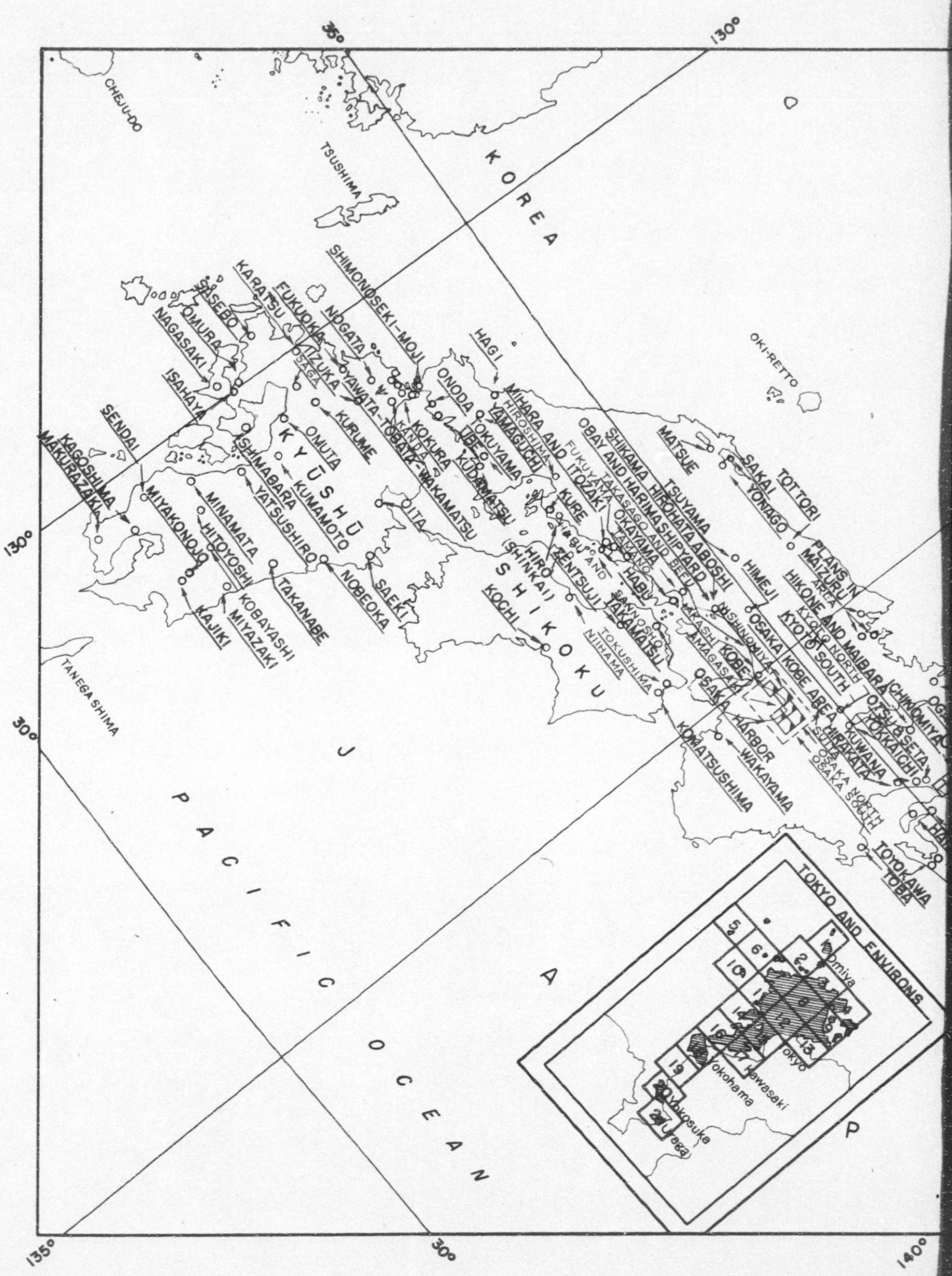

35°
130°
CHEJU-DO
TSUSHIMA
KOREA
SHIMONOSEKI-MOJI
KARATSU
FUKUOKA
NOGATA
SASEBO
OMURA
NAGASAKI
ISAHAYA
SENDAI
KAGOSHIMA
MAKURAZAKI
IZUKA
YAWATA-TOBATA-WAKAMATSU
KURUME
OMUTA
KYŪSHŪ
SHIMABARA
KUMAMOTO
YATSUSHIRO
MINAMATA
HITOYOSHI
MIYAKONOJO
KAJIKI
KOBAYASHI
MIYAZAKI
TAKANABE
NOBEOKA
SAEKI
OITA
KOKURA
KANDA
ONODA
UBE
TOKUYAMA
YAMAGUCHI
HAGI
MIHARA AND ITOZAKI
HIROSHIMA
KURE
HIRO
SHINKAI
ZENTSUJI
SHIKOKU
KOCHI
TOKUSHIMA
NIIHAMA
TAKAMATSU
HABU
OKAYAMA
TAKASAGO AND BEFU
OBAY AND HARIMA SHIPYARD
SHIKAMA
HIROHATA ABOSHI
TSUYAMA
MATSUE
SAKAI
YONAGO
TOTTORI
PLANS IN MAIZURU
HIMEJI
HIKONE AND MAIBARA
KYOTO NORTH
KYOTO SOUTH
OSAKA
KOBE AREA
KOBE
AMAGASAKI
OSAKA
HARBOR
WAKAYAMA
KOMATSUSHIMA
KUWANA
HIRAKATA
OTSU
YOKKAICHI
CHINOMIYA
TOYOKAWA
TOBA
OKI-RETTO
TANEGA SHIMA
30°
PACIFIC OCEAN
TOKYO AND ENVIRONS
Omiya
Tokyo
Kawasaki
Yokohama
Yokosuka
Uraga
135°
30°
140°

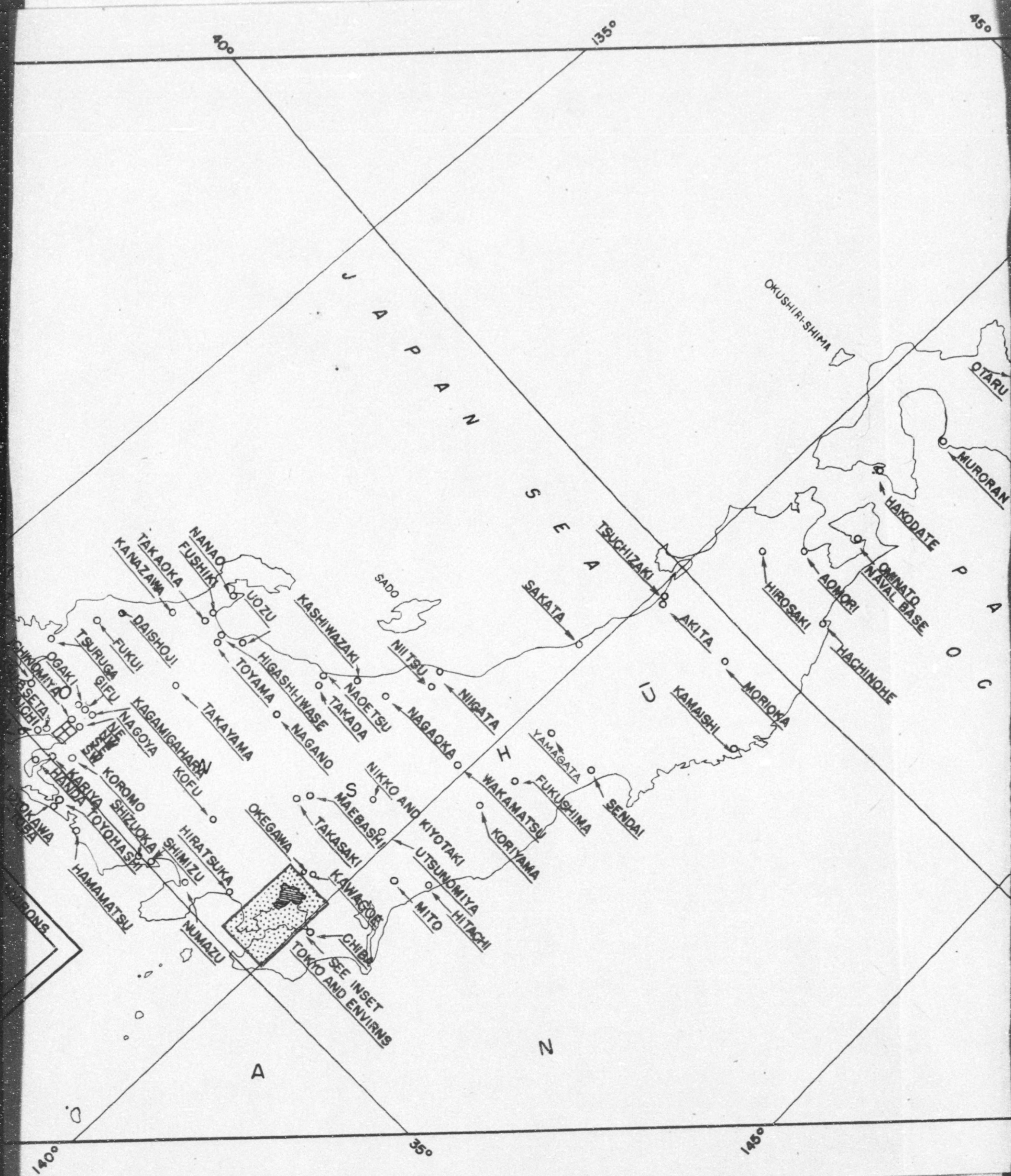

40°
135°
45°
140°
35°
145°
JAPAN SEA
PACIFIC OCEAN
OKUSHIRI-SHIMA
OTARU
MURORAN
HAKODATE
OMINATO NAVAL BASE
AOMORI
HIROSAKI
HACHINOHE
MORIOKA
KAMAISHI
SENDAI
FUKUSHIMA
YAMAGATA
WAKAMATSU
KORIYAMA
TSUCHIZAKI
AKITA
SAKATA
NIIGATA
NIITSU
NAGAOKA
NAOETSU
TAKADA
KASHIWAZAKI
SADO
NANAO
FUSHIKI
TAKAOKA
KANAZAWA
UOZU
DAISHOJI
FUKUI
TSURUGA
OGAKI
GIFU
NAGOYA
KAGAMIGAHARA
TAKAYAMA
TOYAMA
HIGASHI-IWASE
NAGANO
KOFU
KOROMO
SHIZUOKA
TOYOHASHI
HAMAMATSU
HIRATSUKA
SHIMIZU
NUMAZU
OKEGAWA
MAEBASHI
TAKASAKI
NIKKO AND KIYOTAKI
UTSUNOMIYA
MITO
HITACHI
KAWAGOE
CHIBA
SEE INSET
TOKYO AND ENVIRNS

AMS L 902

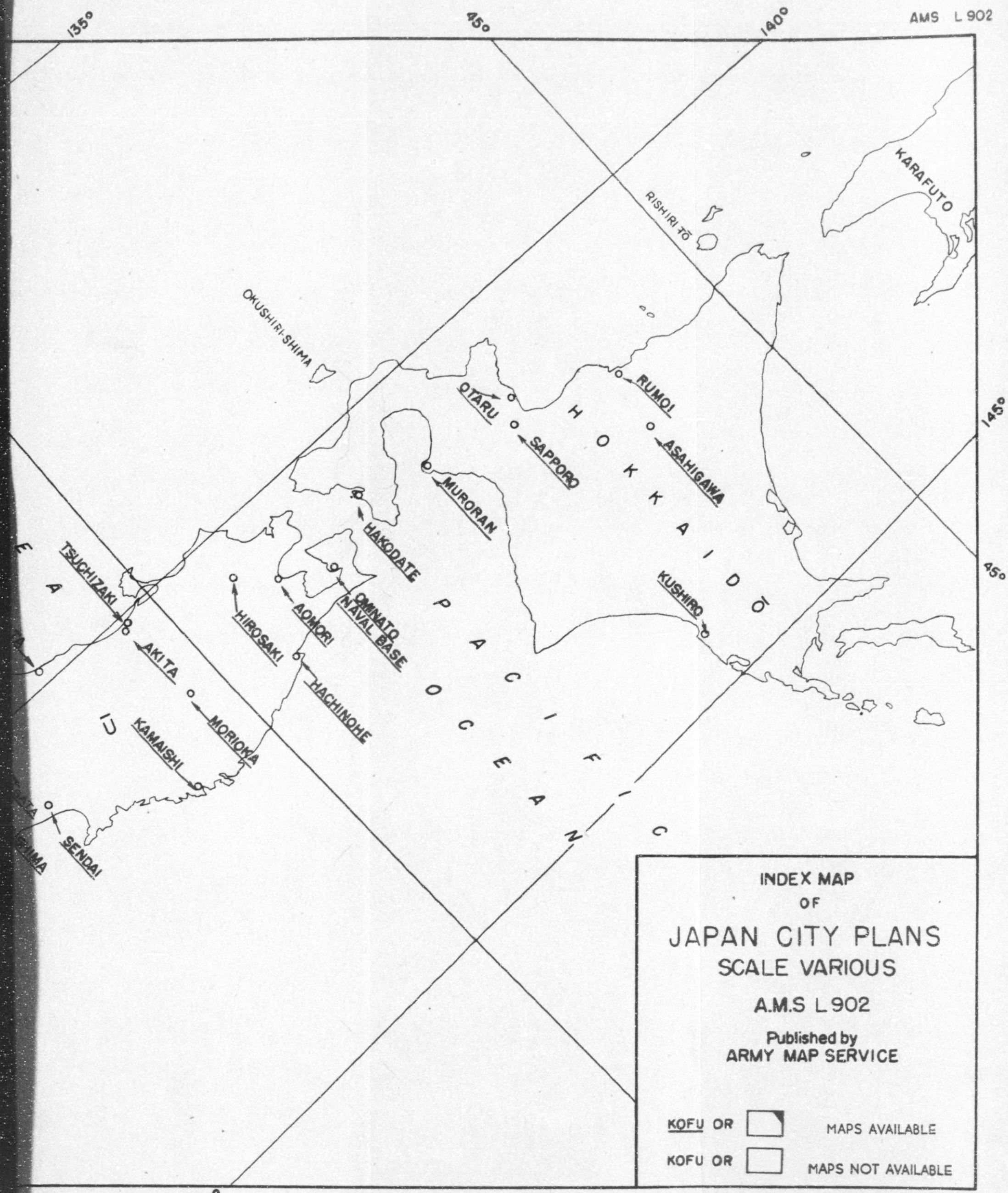

CORRECT TO SEPTEMBER 1948, 64th ENGR BASE TOPO BN

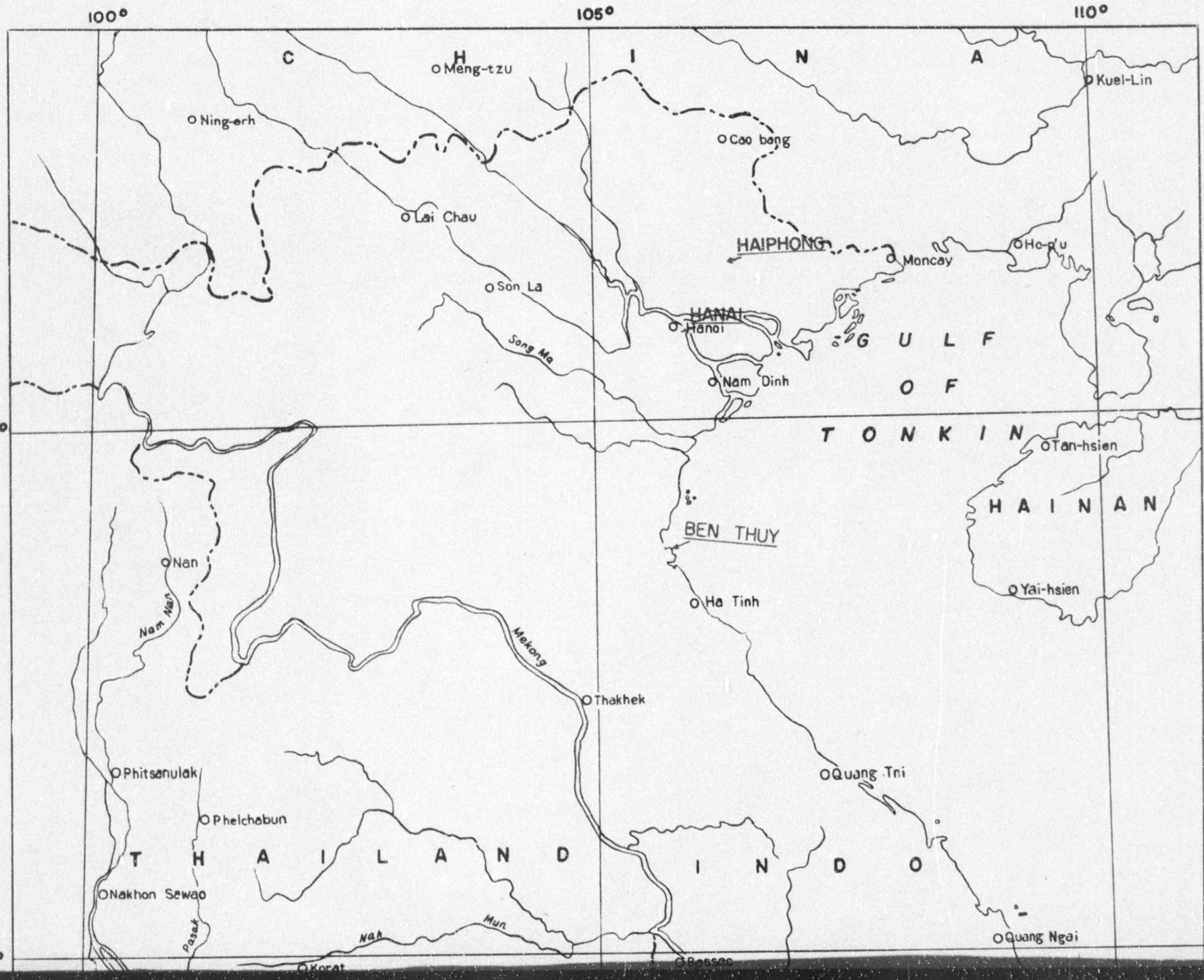
100°
105°
110°
C H I N A
Meng-tzu
Kuei-Lin
Ning-erh
Cao bang
Lai Chau
HAIPHONG
Moncay
Ho-p'u
Son La
HANAI
Hanoi
Song Ma
G U L F
Nam Dinh
O F
20°
T O N K I N
Tan-hsien
H A I N A N
BEN THUY
Yai-hsien
Nan
Ha Tinh
Nam Nan
Mekong
Thakhek
Phitsanulak
Quang Tni
Phelchabun
T H A I L A N D
I N D O
Nakhon Sawao
Quang Ngai
Pasak
Nah Mun
15°
Korat
Bassac

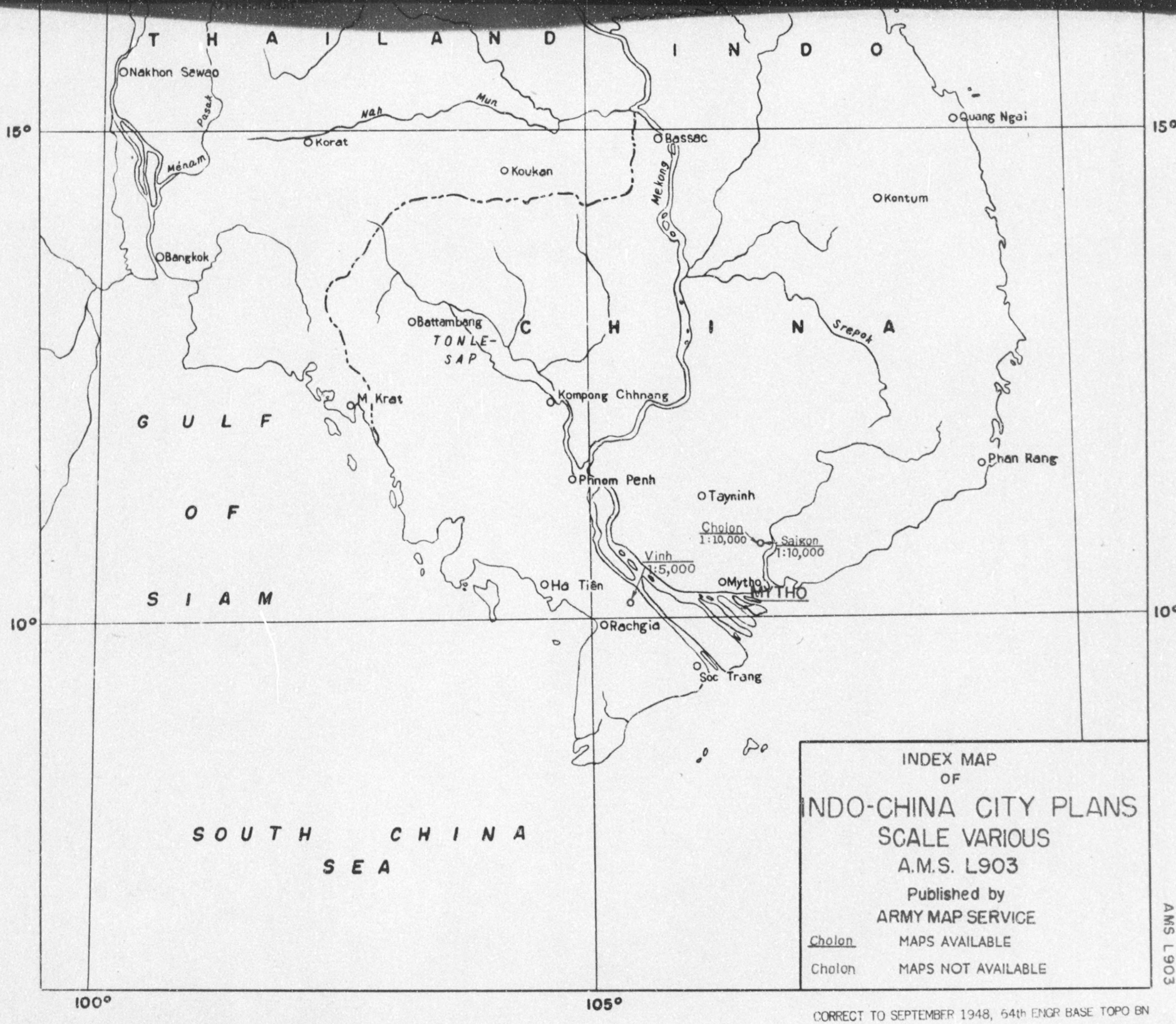

INDEX MAP
OF
INDO-CHINA CITY PLANS
SCALE VARIOUS
A.M.S. L903
Published by
ARMY MAP SERVICE

Cholon MAPS AVAILABLE

Cholon MAPS NOT AVAILABLE

AMS L903

CORRECT TO SEPTEMBER 1948, 64th ENGR BASE TOPO BN

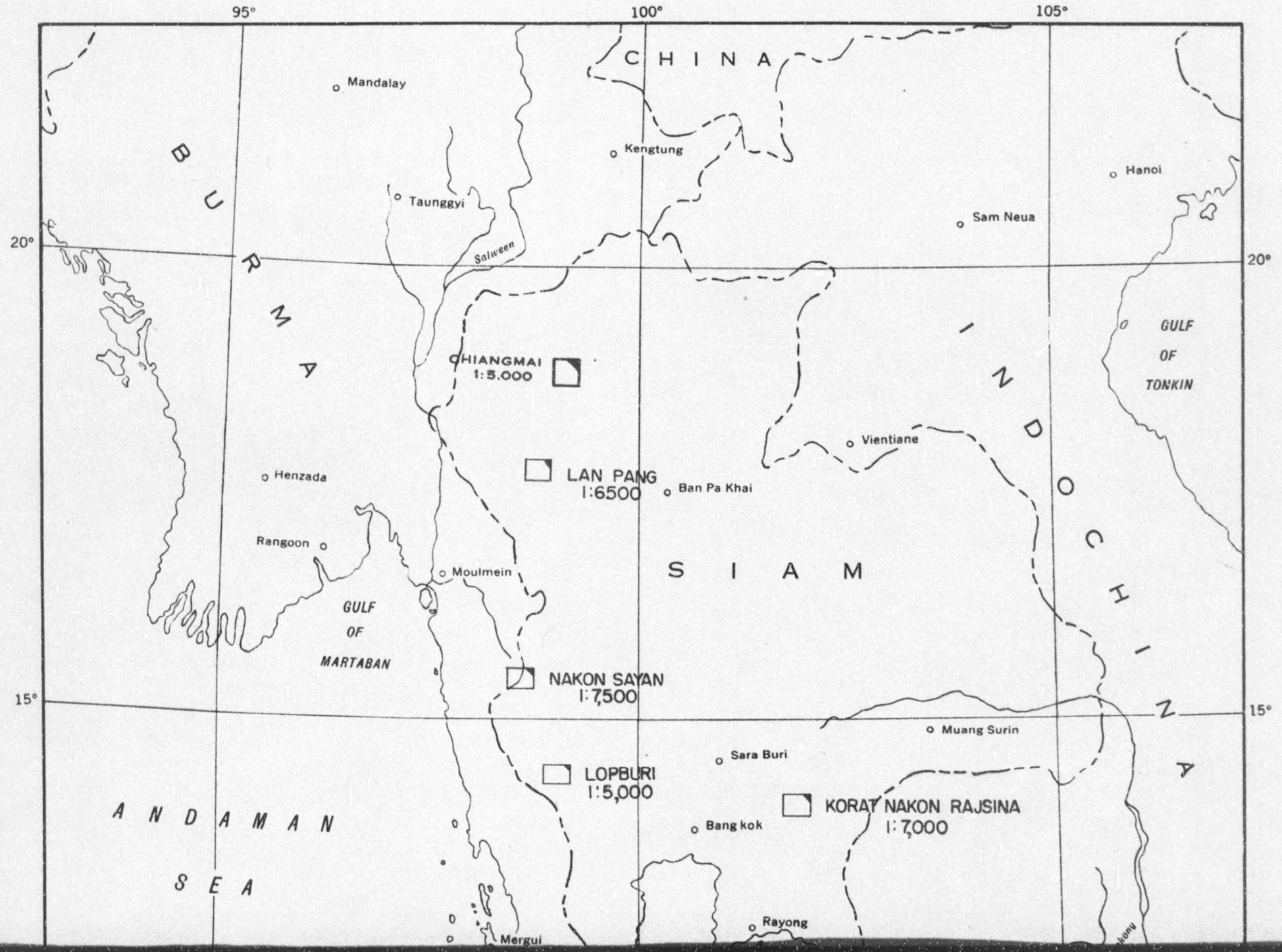
95°
100°
105°
20°
15°
CHINA
BURMA
SIAM
ANNAM
INDOCHINA
ANDAMAN SEA
GULF OF MARTABAN
GULF OF TONKIN
Mandalay
Kengtung
Taunggyi
Salween
Hanoi
Sam Neua
CHIANGMAI 1:5,000
LAN PANG 1:6500
Ban Pa Khai
Vientiane
Henzada
Rangoon
Moulmein
NAKON SAYAN 1:7,500
Muang Surin
Sara Buri
LOPBURI 1:5,000
KORAT NAKON RAJSINA 1:7,000
Bang kok
Rayong
Mergui

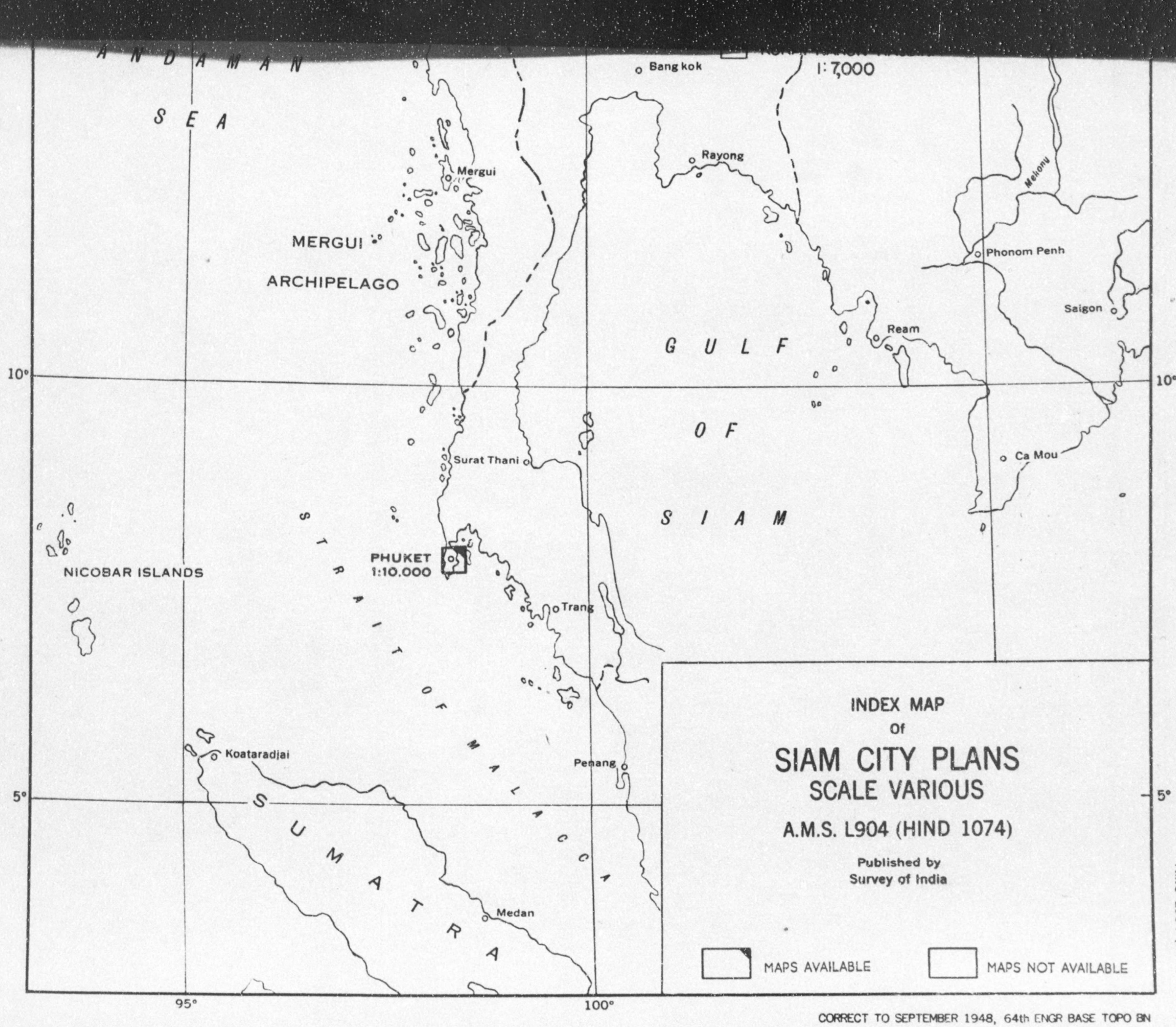
ANDAMAN SEA
Bang kok
1: 7,000
Rayong
Mergui
MERGUI ARCHIPELAGO
Mekong
Phonom Penh
Saigon
Ream
GULF OF SIAM
10°
Surat Thani
Ca Mou
PHUKET
1:10.000
NICOBAR ISLANDS
STRAIT OF MALACCA
Trang
Koataradjai
Penang
5°
SUMATRA
Medan
95°
100°
INDEX MAP
Of
SIAM CITY PLANS
SCALE VARIOUS
A.M.S. L904 (HIND 1074)
Published by
Survey of India
MAPS AVAILABLE
MAPS NOT AVAILABLE
CORRECT TO SEPTEMBER 1948, 64th ENGR BASE TOPO BN
AMS L904 (HIND 1074)

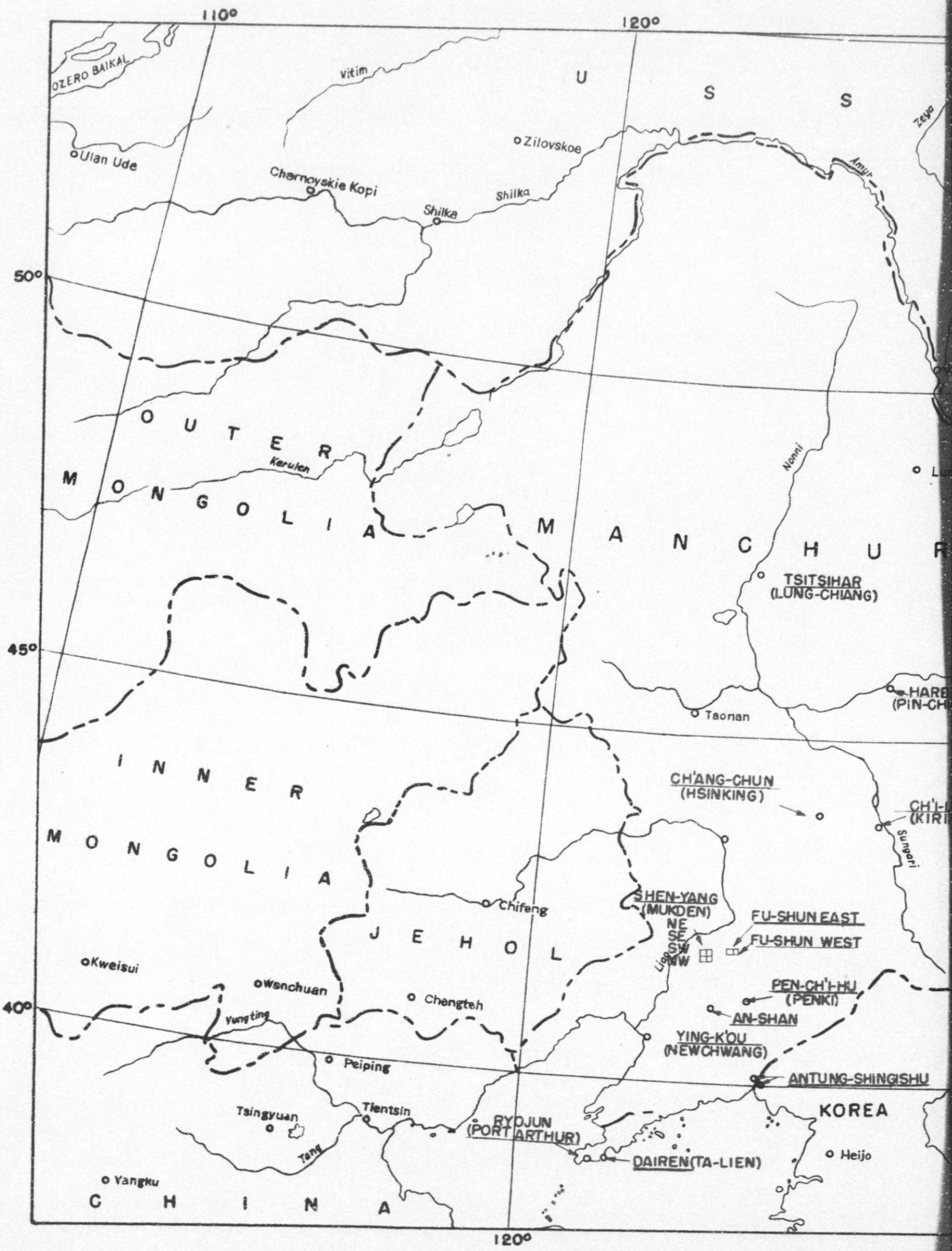
110°
120°
U
S
S
OZERO BAIKAL
Vitim
Zeya
Ulan Ude
Zilovskoe
Chernoyskie Kopi
Shilka
Shilka
Amur
50°
OUTER
MONGOLIA
Kerulen
Nonni
MANCHUR
TSITSIHAR
(LUNG-CHIANG)
45°
Taonan
INNER
MONGOLIA
CH'ANG-CHUN
(HSINKING)
Sungari
Chifeng
JEHOL
SHEN-YANG
(MUKDEN)
NE
SE
SW
NW
Liao
FU-SHUN EAST
FU-SHUN WEST
Kweisui
Wsnchuan
Chengteh
PEN-CH'I-HU
(PENKI)
AN-SHAN
40°
Yungting
YING-K'OU
(NEWCHWANG)
Peiping
ANTUNG-SHINGISHU
KOREA
Tsingyuan
Tientsin
RYOJUN
(PORT ARTHUR)
Tang
DAIREN(TA-LIEN)
Heijo
Yangku
CHINA
120°

AMS L941

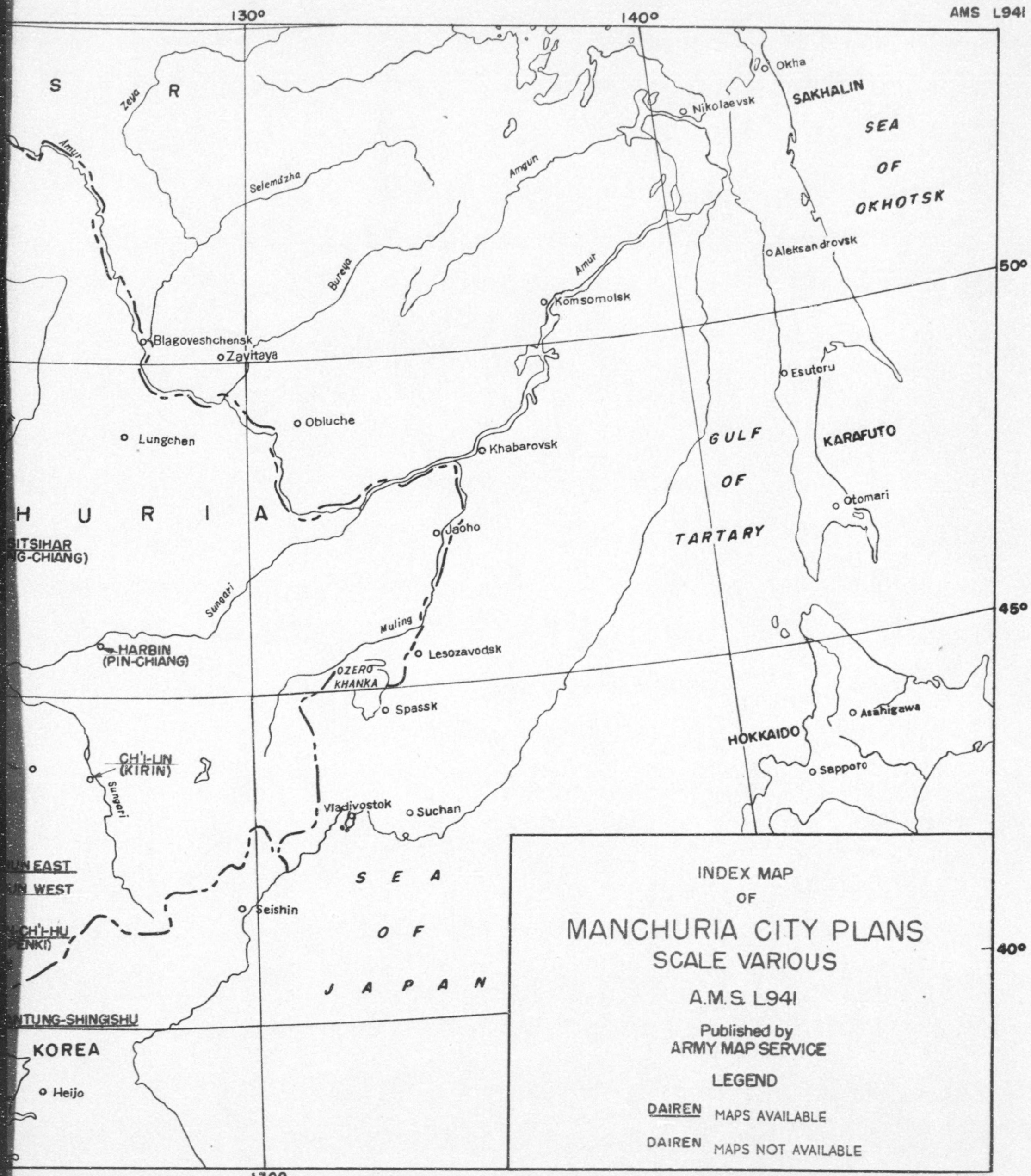

INDEX MAP
OF
MANCHURIA CITY PLANS
SCALE VARIOUS

A.M.S. L941

Published by
ARMY MAP SERVICE

LEGEND

DAIREN MAPS AVAILABLE

DAIREN MAPS NOT AVAILABLE

CORRECT TO SEPTEMBER 1948, 64th ENGR BASE TOPO BN

120°
122°
124°
126°
128°
42°
40°
38°
36°
34°
oPanshih
oSifeng
oMengkiang
oSinmin
MANCHURIA
oChaoyang
oLiao-yang
oSuichung
oFuchow
oChwanghoting
Ryojun
KONAN
P'YONGYANG(HEIJO)
CHINNAMP'O
KYOMIP'O(KEMJIHO)
HAEJU(KAISHU)
INCH'ON(JINSEN)
KYONGSONG(KEIJO)
KUNSAN(GUNZAN)
MOKP'O(MOPPO)
YOSU(REISUI)
MASAN
CHIHLI STRAIT
CHINA
YELLOW SEA
KOREA

AMS L951

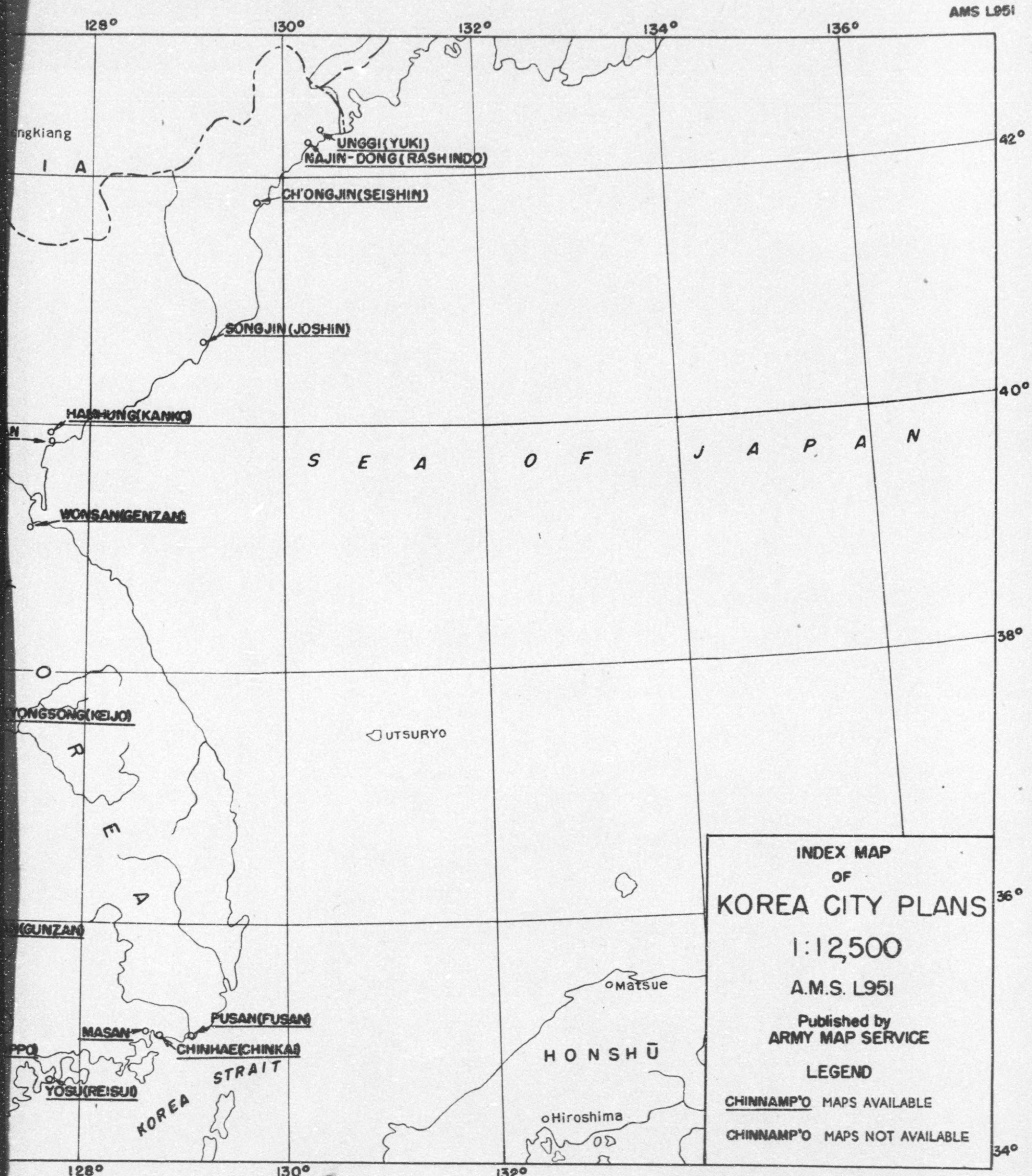

INDEX MAP
OF
KOREA CITY PLANS
1:12,500
A.M.S. L951

Published by
ARMY MAP SERVICE

LEGEND

CHINNAMP'O MAPS AVAILABLE

CHINNAMP'O MAPS NOT AVAILABLE

CORRECT TO SEPTEMBER 1948, 64th ENGR BASE TOPO BN

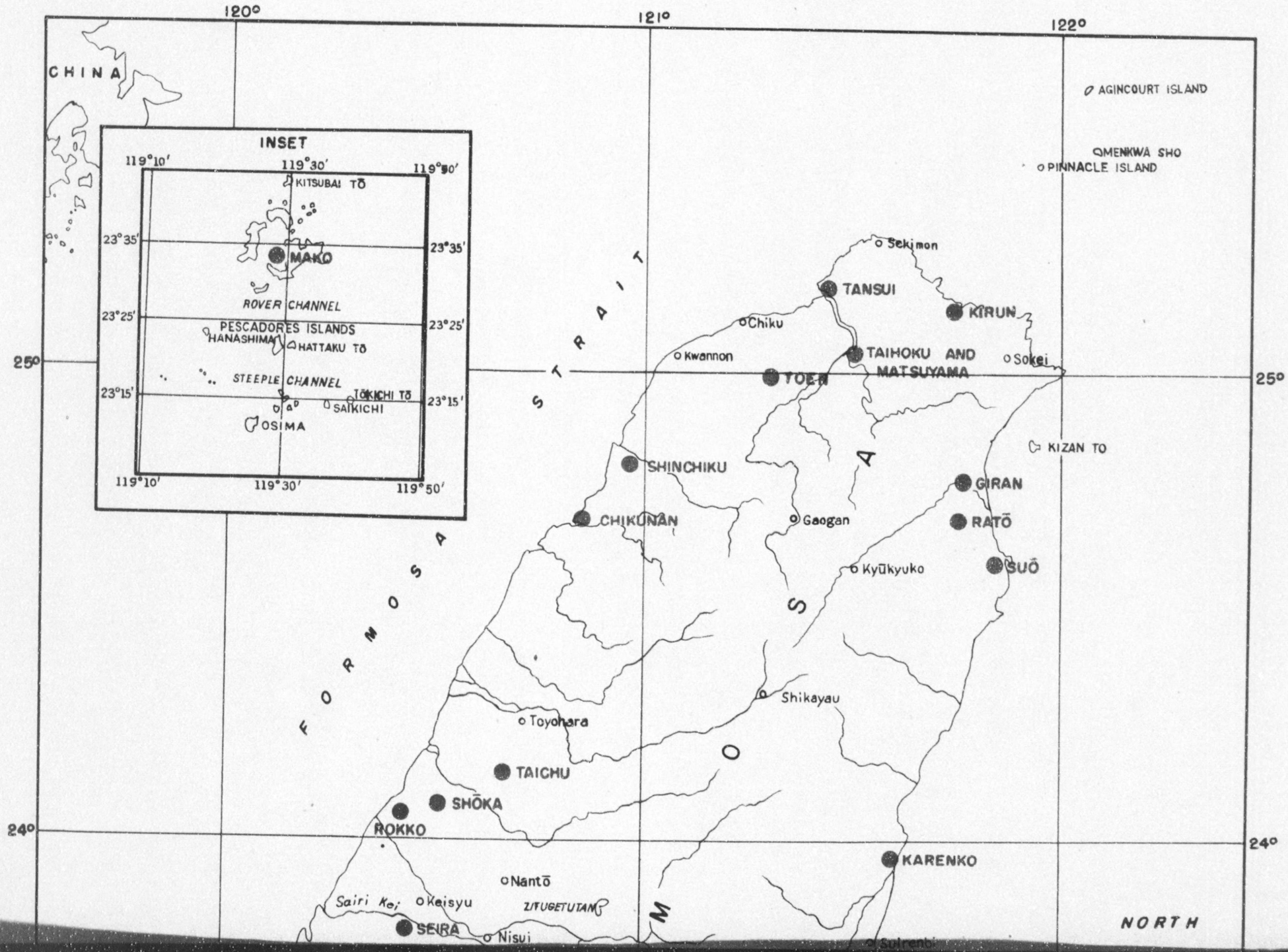
120°
121°
122°
25°
24°
CHINA
INSET
119°10'
119°30'
119°50'
23°35'
23°25'
23°15'
KITSUBAI TŌ
MAKO
ROVER CHANNEL
PESCADORES ISLANDS
HANASHIMA
HATTAKU TŌ
STEEPLE CHANNEL
TŌKICHI TŌ
SAIKICHI
OSIMA
STRAIT
FORMOSA
AGINCOURT ISLAND
MENKWA SHO
PINNACLE ISLAND
Sekimon
TANSUI
KIRUN
Chiku
Kwannon
TAIHOKU AND MATSUYAMA
Sokei
TOEN
KIZAN TO
SHINCHIKU
GIRAN
CHIKUNAN
Gaogan
RATŌ
Kyūkyuko
SUŌ
Shikayau
Toyohara
TAICHU
SHŌKA
ROKKO
KARENKO
Nantō
Sairi Kei
Keisyu
ZITUGETUTAN
SEIRA
Nisui
Sulrenbi
NORTH

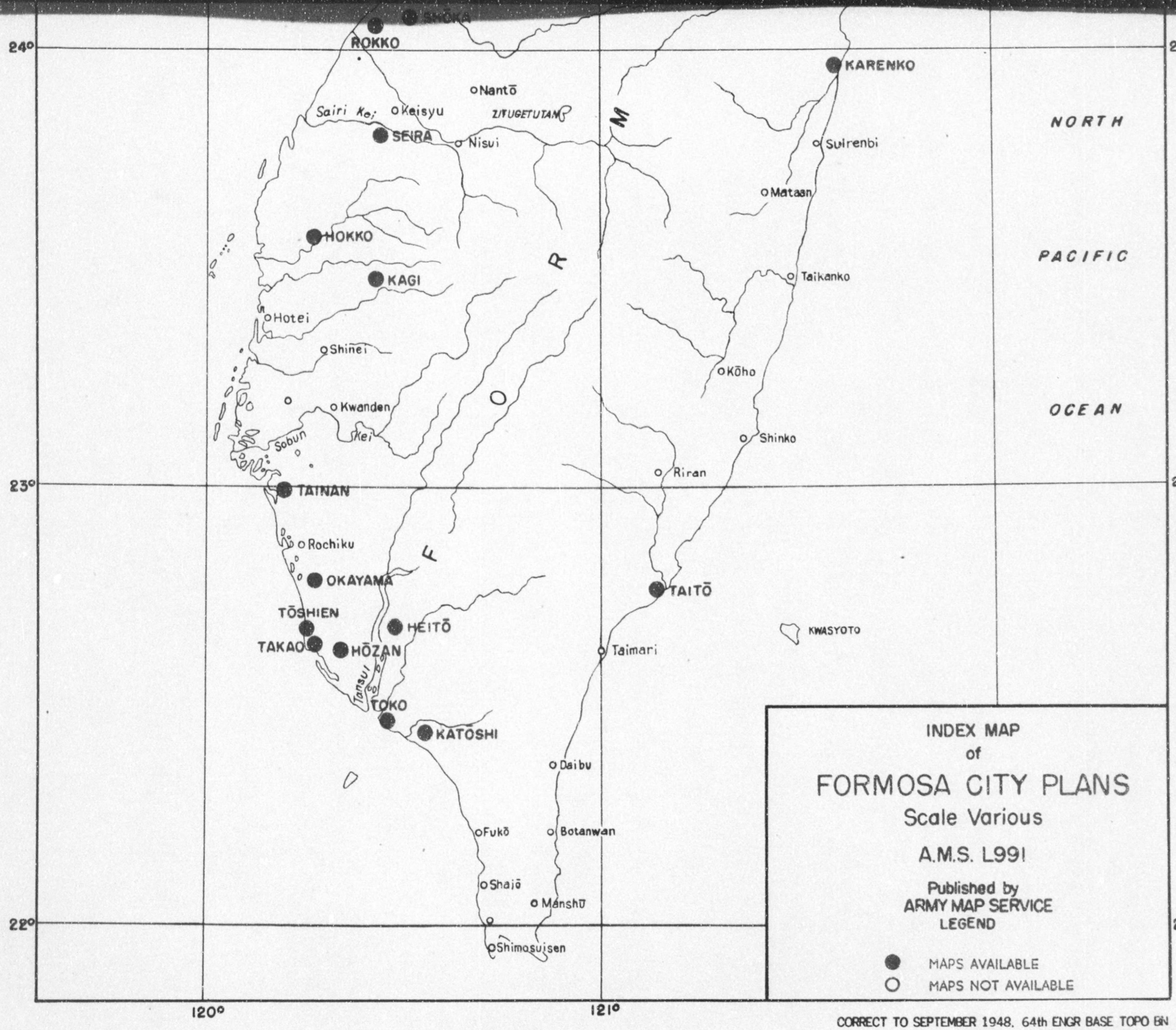

INDEX MAP
of
FORMOSA CITY PLANS
Scale Various

A.M.S. L991

Published by
ARMY MAP SERVICE
LEGEND

● MAPS AVAILABLE
○ MAPS NOT AVAILABLE

CORRECT TO SEPTEMBER 1948. 64th ENGR BASE TOPO BN

AMS L991

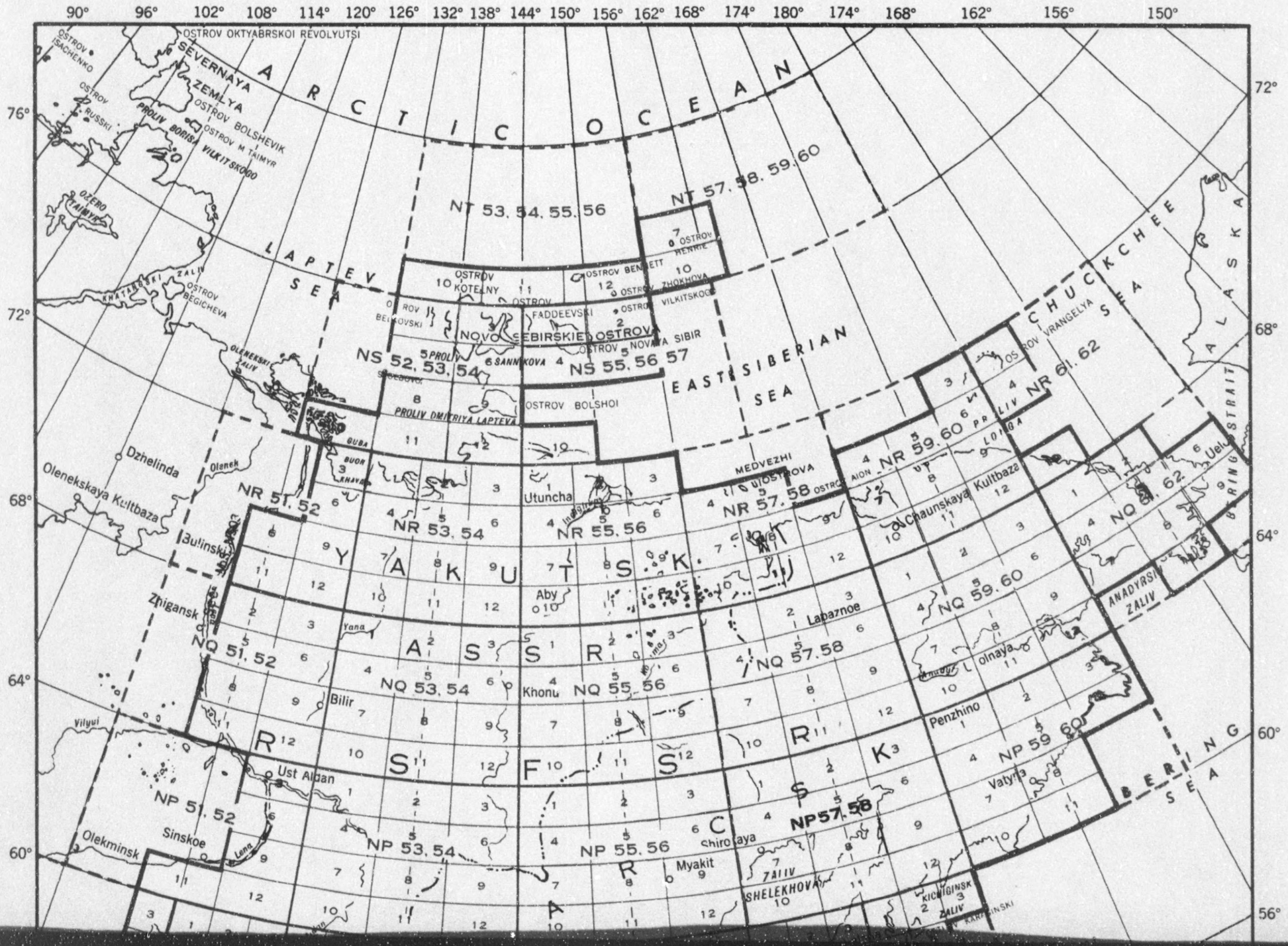

ARCTIC OCEAN
LAPTEV SEA
EAST SIBERIAN SEA
CHUCKCHEE SEA
BERING SEA
ALASKA
BERING STRAIT
ANADYRSKI ZALIV
KICHIGINSKI ZALIV
SHELEKHOVA ZALIV
OSTROV OKTYABRSKOI REVOLYUTSI
SEVERNAYA ZEMLYA
OSTROV BOLSHEVIK
OSTROV M TAIMYR
PROLIV BORISA VILKITSKOGO
OSTROV ISACHENKO
OSTROV RUSSKI
OZERO TAIMYR
KHATANGSKI ZALIV
OSTROV BEGICHEVA
OLENEKSKI ZALIV
NOVO SEBIRSKIE OSTROVA
OSTROV KOTELNY
OSTROV BENNETT
OSTROV HENRIE
OSTROV ZHOKHOVA
OSTROV VILKITSKOGO
OSTROV FADDEEVSKI
OSTROV NOVAYA SIBIR
OSTROV BOLSHOI
PROLIV DMITRIYA LAPTEVA
OSTROV VRANGELYA
MEDVEZHI OSTROVA
Dzhelinda
Olenekskaya Kultbaza
Bulinski
Zhigansk
Olenek
Vilyui
Lena
Yana
Indigirka
Utuncha
Aby
Khonu
Bilir
Ust Aldan
Sinskoe
Olekminsk
Myakit
Shirokaya
Lapaznoe
Chaunskaya Kultbaza
Penzhino
Vatyna
Uelo
NT 53, 54, 55, 56
NT 57, 58, 59, 60
NS 52, 53, 54
NS 55, 56 57
NR 51, 52
NR 53, 54
NR 55, 56
NR 57, 58
NR 59, 60
NR 61, 62
NQ 51, 52
NQ 53, 54
NQ 55, 56
NQ 57, 58
NQ 59, 60
NQ 61, 62
NP 51, 52
NP 53, 54
NP 55, 56
NP 57, 58
NP 59, 60

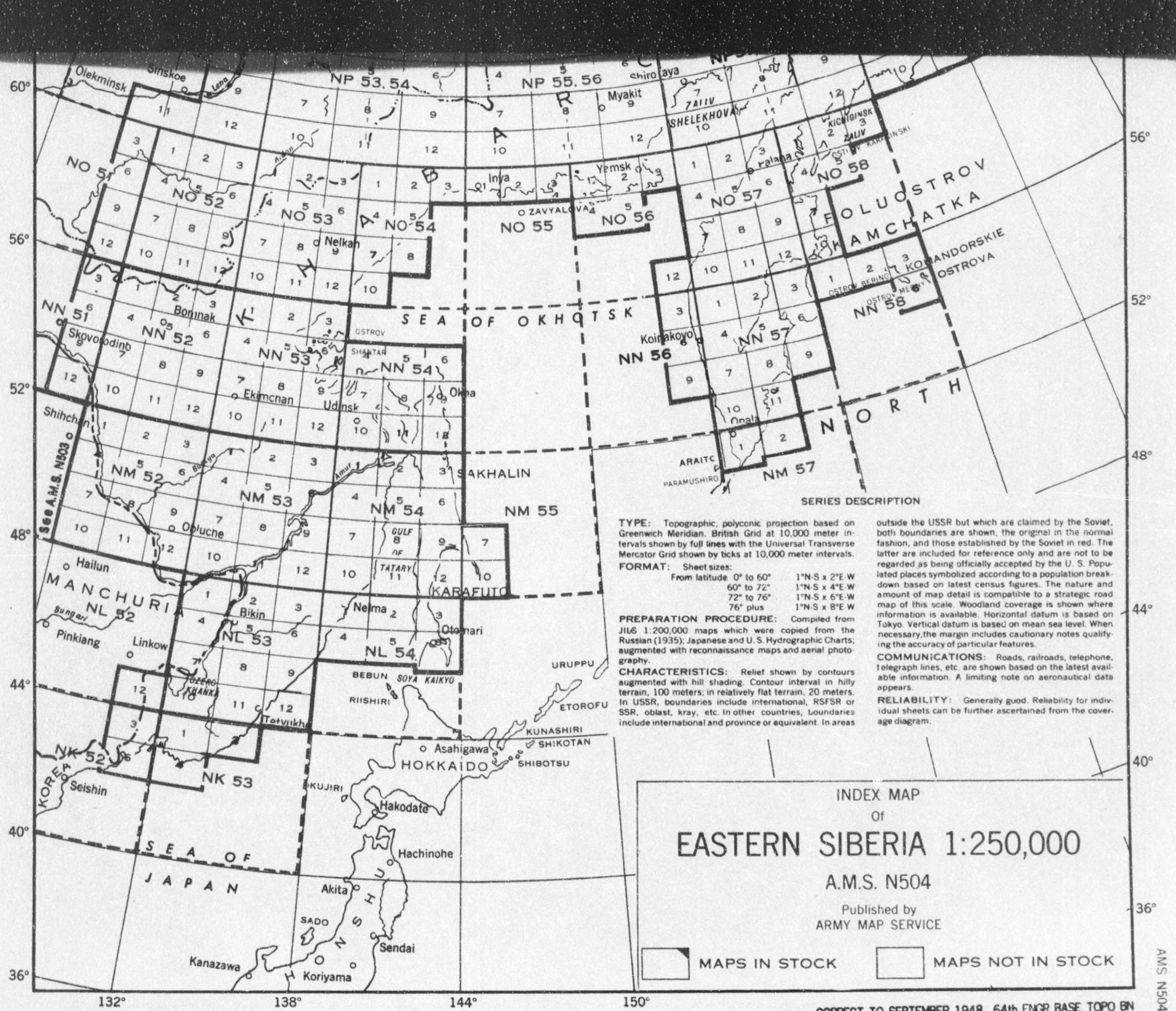

SERIES DESCRIPTION

TYPE: Topographic, polyconic projection based on Greenwich Meridian. British Grid at 10,000 meter intervals shown by full lines with the Universal Transverse Mercator Grid shown by ticks at 10,000 meter intervals.

FORMAT: Sheet sizes:

From latitude 0° to 60°	1°N-S x 2°E-W
60° to 72°	1°N-S x 4°E-W
72° to 76°	1°N-S x 6°E-W
76° plus	1°N-S x 8°E-W

PREPARATION PROCEDURE: Compiled from JILG 1:200,000 maps which were copied from the Russian (1935); Japanese and U. S. Hydrographic Charts; augmented with reconnaissance maps and aerial photography.

CHARACTERISTICS: Relief shown by contours augmented with hill shading. Contour interval in hilly terrain, 100 meters; in relatively flat terrain, 20 meters. In USSR, boundaries include international, RSFSR or SSR, oblast, kray, etc. In other countries, boundaries include international and province or equivalent. In areas outside the USSR but which are claimed by the Soviet, both boundaries are shown, the original in the normal fashion, and those established by the Soviet in red. The latter are included for reference only and are not to be regarded as being officially accepted by the U. S. Populated places symbolized according to a population breakdown based on latest census figures. The nature and amount of map detail is compatible to a strategic road map of this scale. Woodland coverage is shown where information is available. Horizontal datum is based on Tokyo. Vertical datum is based on mean sea level. When necessary, the margin includes cautionary notes qualifying the accuracy of particular features.

COMMUNICATIONS: Roads, railroads, telephone, telegraph lines, etc. are shown based on the latest available information. A limiting note on aeronautical data appears.

RELIABILITY: Generally good. Reliability for individual sheets can be further ascertained from the coverage diagram.

INDEX MAP
Of
EASTERN SIBERIA 1:250,000
A.M.S. N504

Published by
ARMY MAP SERVICE

MAPS IN STOCK MAPS NOT IN STOCK

CORRECT TO SEPTEMBER 1948, 64th ENGR BASE TOPO BN

AMS N504

THEATRE AREA S

Showing
SUBDIVISIONS

Scale 1:6,000,000

100 50 0 100 200 300 MILES

116° 120° 124° 128°

20° 16°

Itbayat
BATAN ISLANDS
Batan
Sabtang
Balintang Channel
Babuyan
Calayan
BABUYAN ISLANDS
Dalupiri
Camiguin
Babuyan Channel
Laoag
Aparri
Palanan
San Fernando
Lingayen Gulf
LUZON
Tarlac
Baler
Scarborough Shoal
POLILLO ISLANDS
MANILA
Manila Bay
Lamon Bay
Daet
LUBANG ISLANDS
Catanduanes
Naga
Lagonoy Gulf
Calapan
MINDORO
Sibuyan Sea
Mindoro Strait
CALAMIAN
Tablas
PHILIPPINE

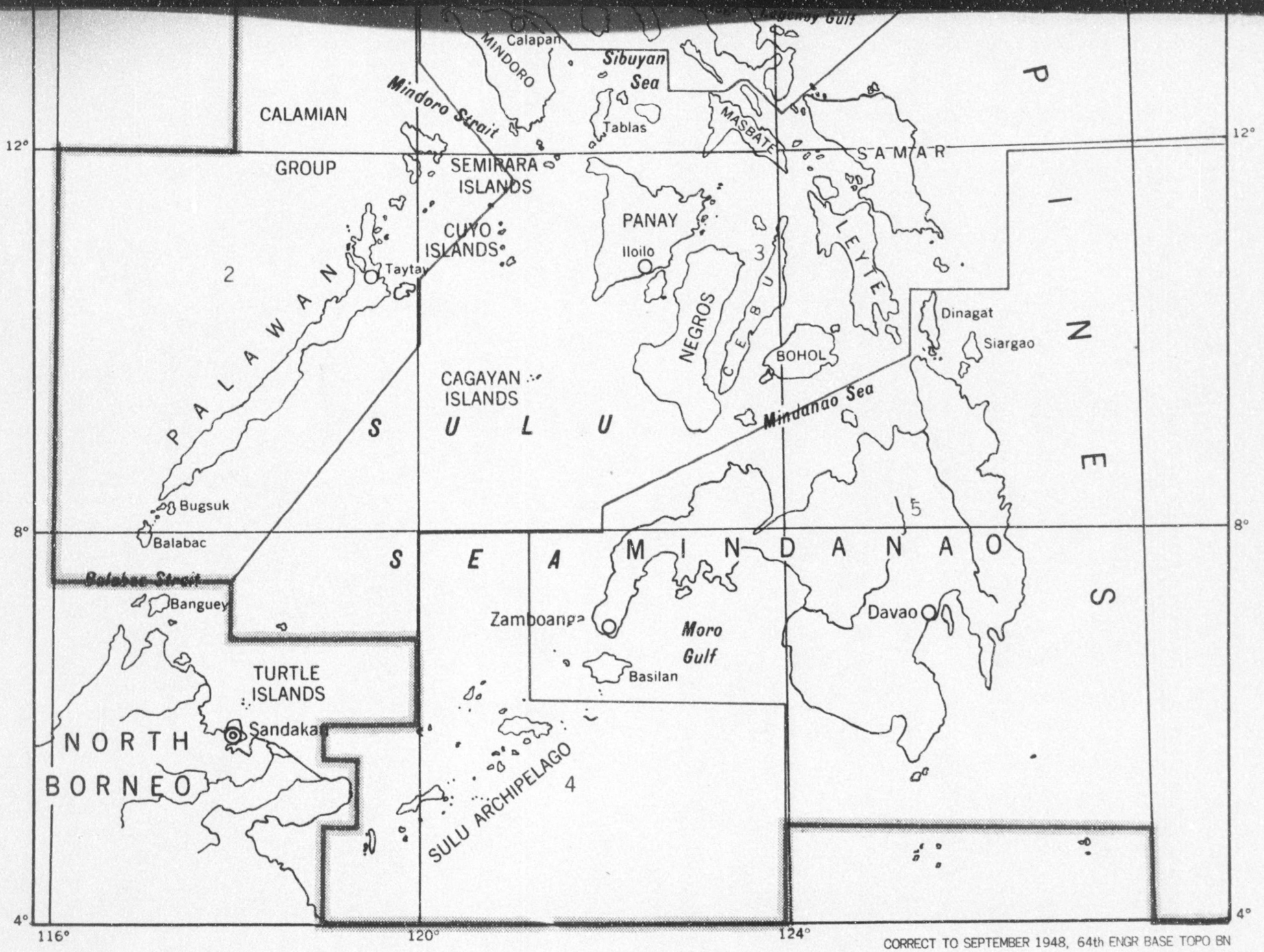

CORRECT TO SEPTEMBER 1948, 64th ENGR BASE TOPO BN

DECLASSIFIED E.O. 14652 SEC. 3(E) AND 5(D) OR (E) NNDG # 773 072

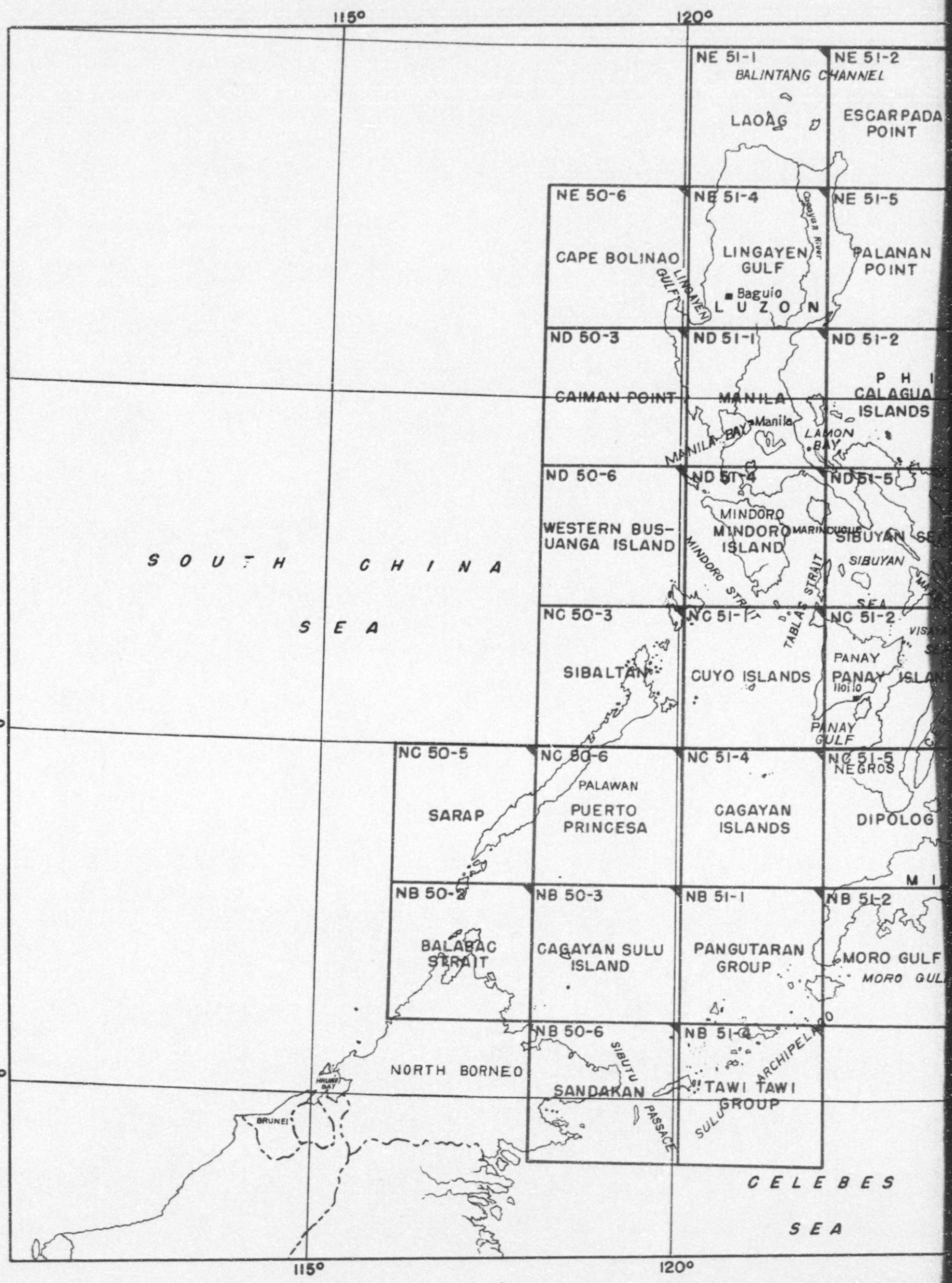

DECLASSIFIED E.O. 11652 SEC. 3(E) AND 5(D) OR (E) NNDG # 773 012

AMS S401

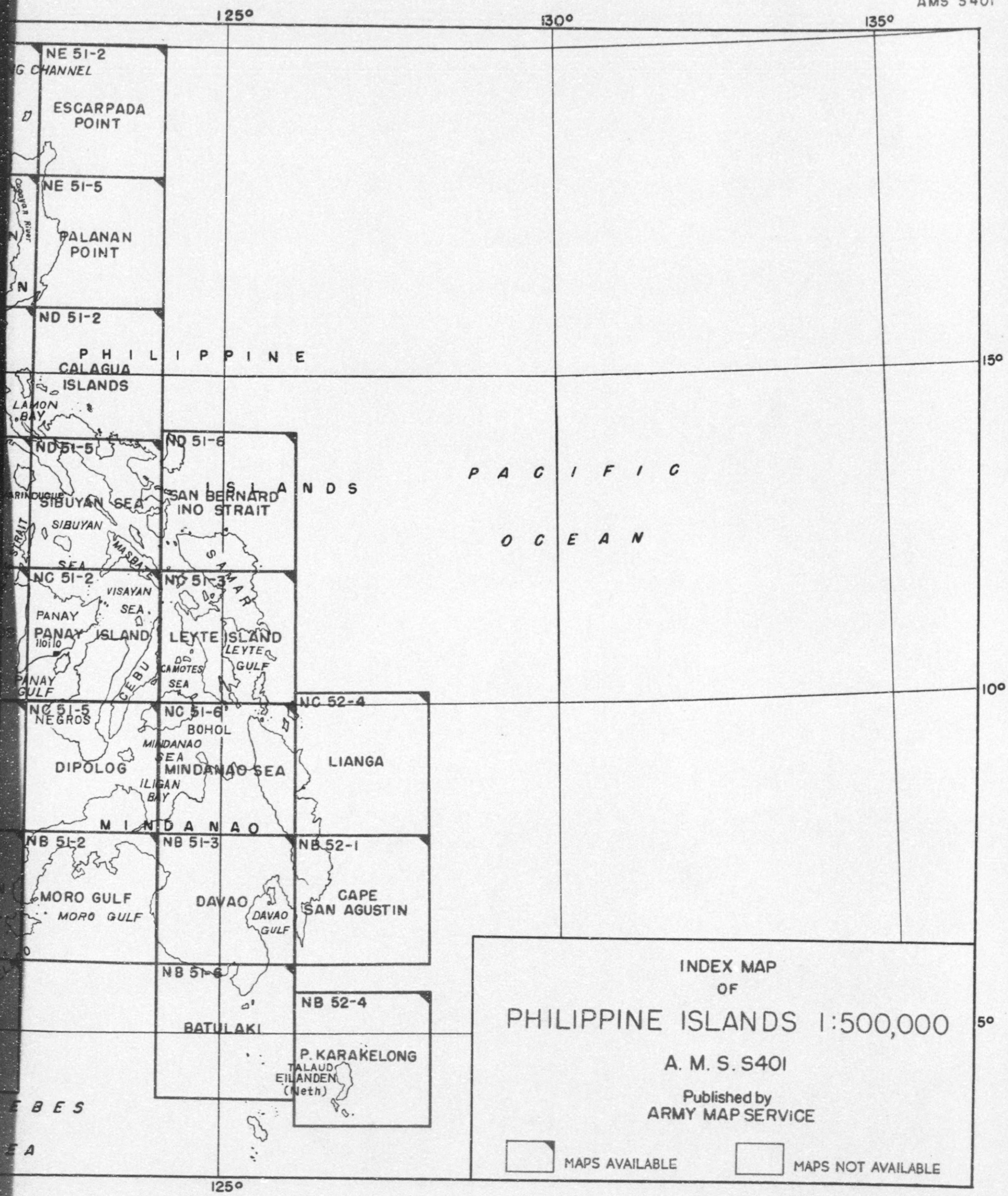

INDEX MAP
OF
PHILIPPINE ISLANDS 1:500,000
A. M. S. S401

Published by
ARMY MAP SERVICE

MAPS AVAILABLE MAPS NOT AVAILABLE

CORRECT TO SEPTEMBER 1948, 64th ENGR BASE TOPO BN

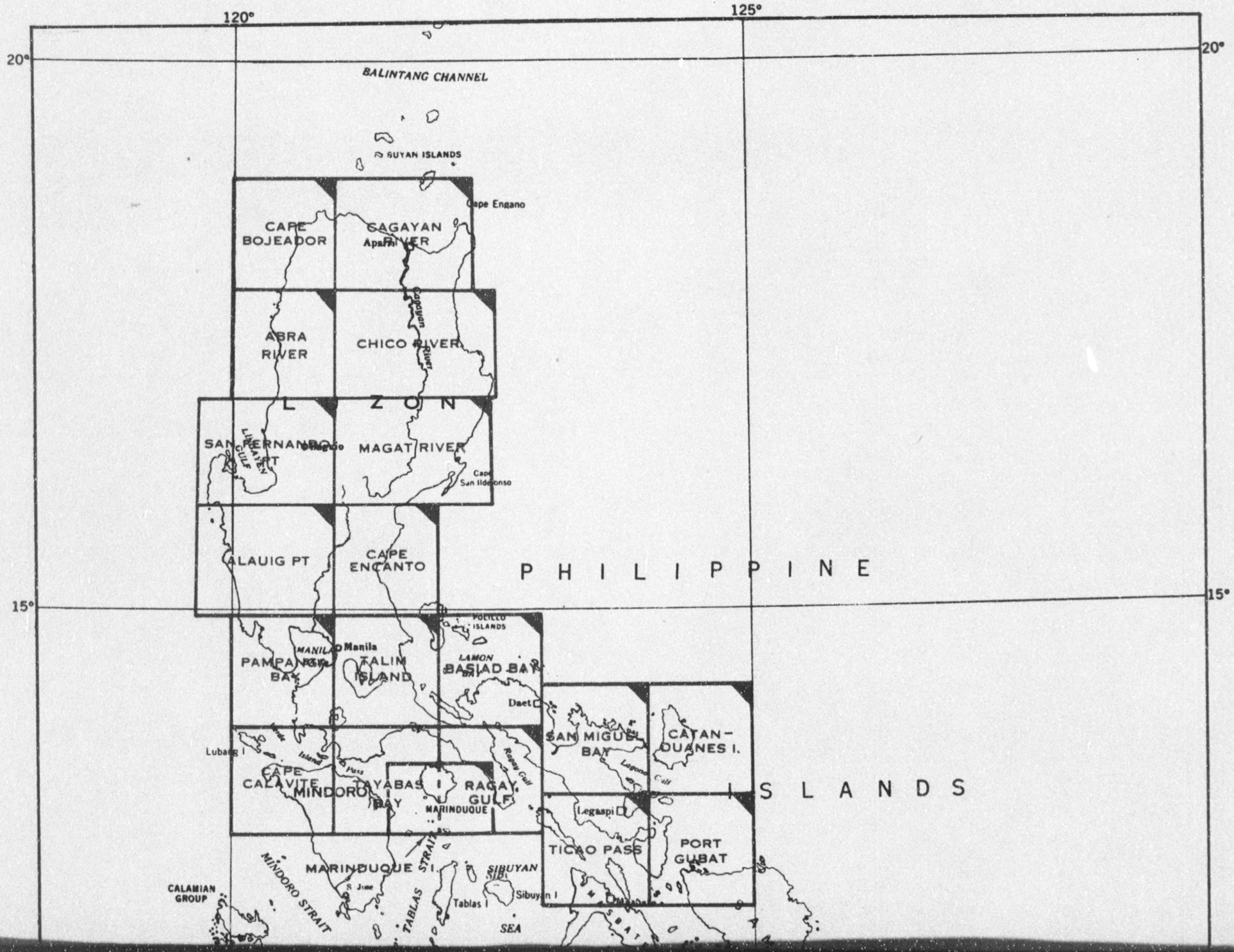
120°
125°
20°
BALINTANG CHANNEL
BABUYAN ISLANDS
Cape Engano
CAPE BOJEADOR
SAGAYAN
Aparri
RIVER
Cagayan River
ABRA RIVER
CHICO RIVER
LUZON
SAN FERNANDO
LINGAYEN GULF
Lingayen
MAGAT RIVER
Cape San Ildefonso
ALAUIG PT
CAPE ENCANTO
PHILIPPINE
15°
POLILLO ISLANDS
MANILA BAY
Manila
PAMPANGA BAY
TALIM ISLAND
LAMON BAY
BASIAD BAY
Daet
Lubang I
Verde Island Passage
CAPE CALAVITE
MINDORO
BATAYABAS BAY
RAGAY GULF
MARINDUQUE
SAN MIGUEL BAY
Lagonoy Gulf
CATANDUANES I.
ISLANDS
Legaspi
TICAO PASS
PORT GUBAT
MARINDUQUE I.
SIBUYAN SEA
Sibuyan I
Tablas I
MINDORO STRAIT
TABLAS STRAIT
CALAMIAN GROUP
SEA

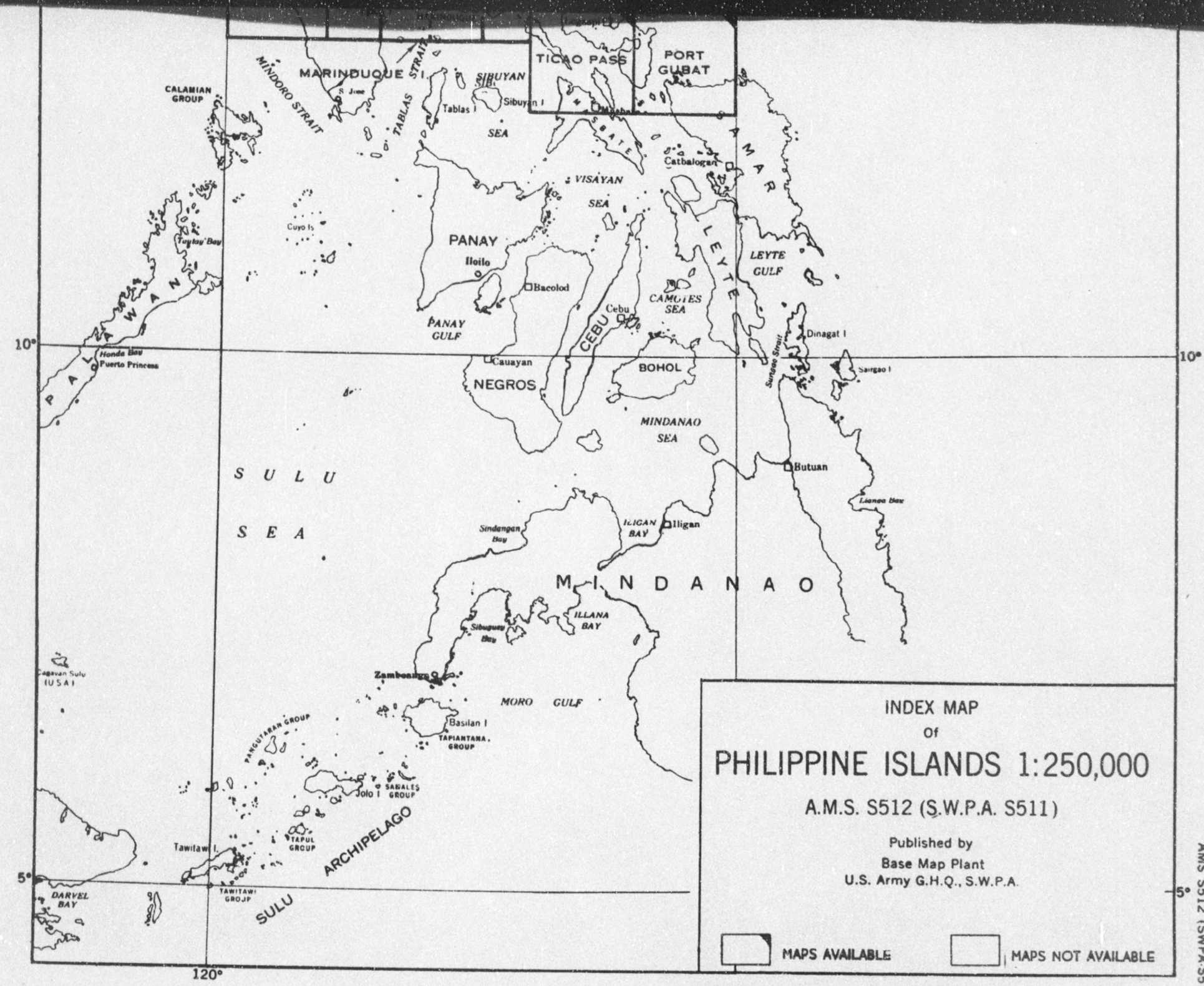

INDEX MAP
Of
PHILIPPINE ISLANDS 1:250,000
A.M.S. S512 (S.W.P.A. S511)

Published by
Base Map Plant
U.S. Army G.H.Q., S.W.P.A.

MAPS AVAILABLE | MAPS NOT AVAILABLE

CORRECT TO SEPTEMBER 1948, 64th ENGR BASE TOPO BN

AMS S512 (SWPA S511)

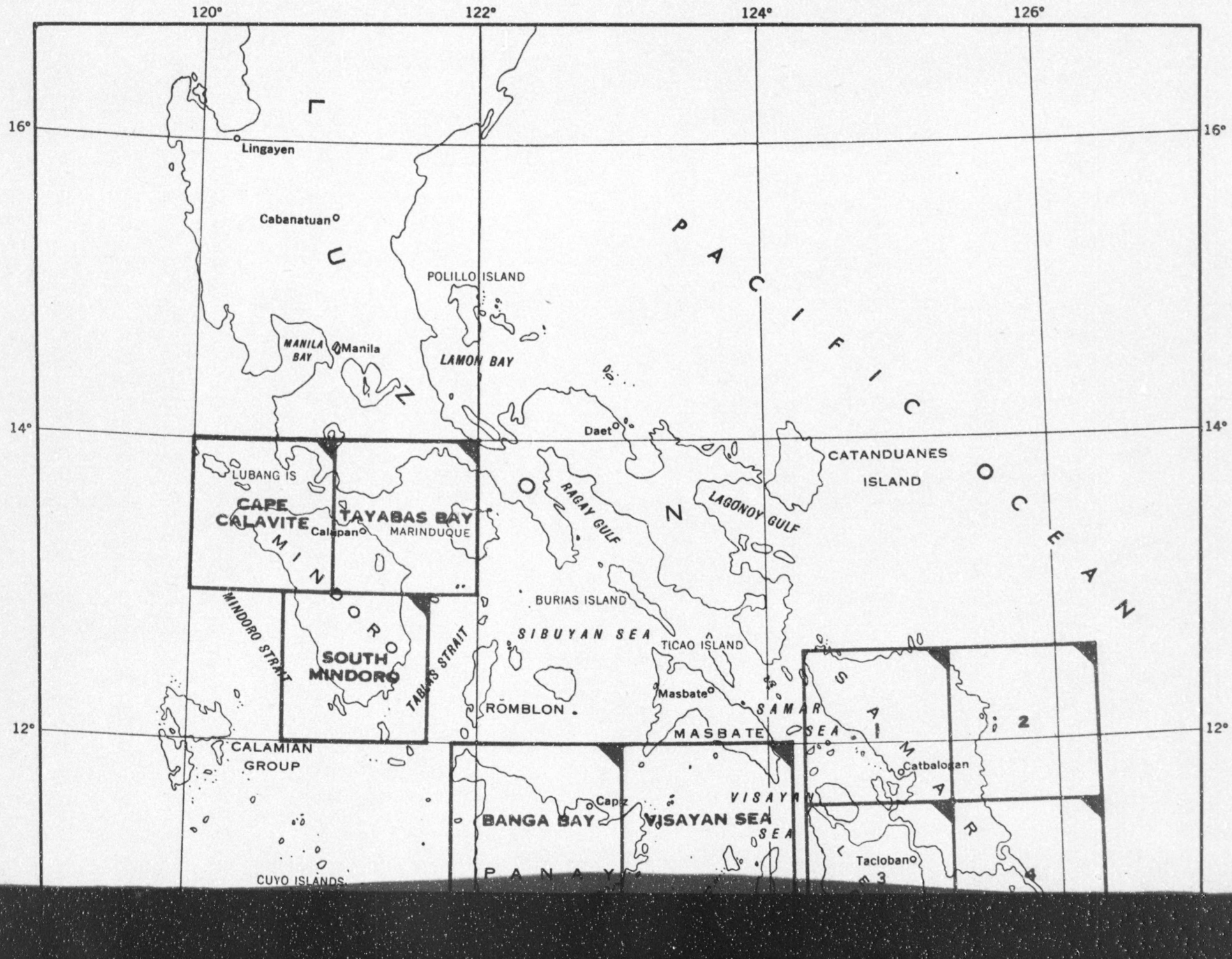
120°
122°
124°
126°
16°
14°
12°
Lingayen
Cabanatuan
POLILLO ISLAND
MANILA BAY
Manila
LAMON BAY
Daet
LUBANG IS
CAPE CALAVITE
TAYABAS BAY
Calapan
MARINDUQUE
MINDORO STRAIT
SOUTH MINDORO
TABLAS STRAIT
BURIAS ISLAND
SIBUYAN SEA
TICAO ISLAND
ROMBLON
Masbate
MASBATE
SAMAR SEA
CALAMIAN GROUP
CUYO ISLANDS
BANGA BAY
Capiz
VISAYAN SEA
PANAY
Catbalogan
Tacloban
CATANDUANES ISLAND
RAGAY GULF
LAGONOY GULF
PACIFIC OCEAN
LUZON
MINDORO
SAMAR
2
3
4

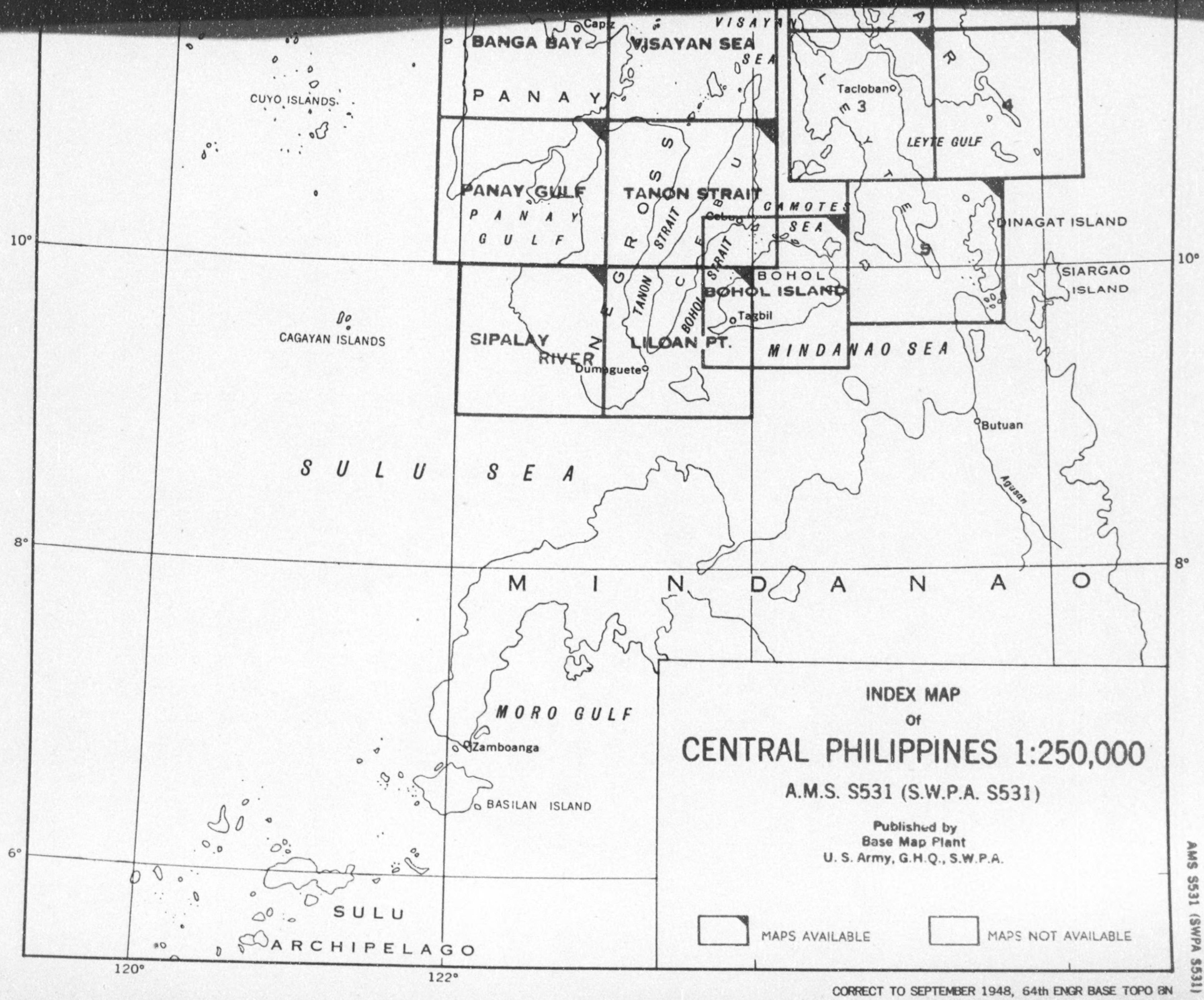

INDEX MAP
Of
CENTRAL PHILIPPINES 1:250,000
A.M.S. S531 (S.W.P.A. S531)

Published by
Base Map Plant
U. S. Army, G.H.Q., S.W.P.A.

MAPS AVAILABLE MAPS NOT AVAILABLE

CORRECT TO SEPTEMBER 1948, 64th ENGR BASE TOPO BN

AMS S531 (SWPA S531)

DECLASSIFIED E.O. 14032 SEC. 3(E) AND 3(D) OR (E) NNDG # 773 012

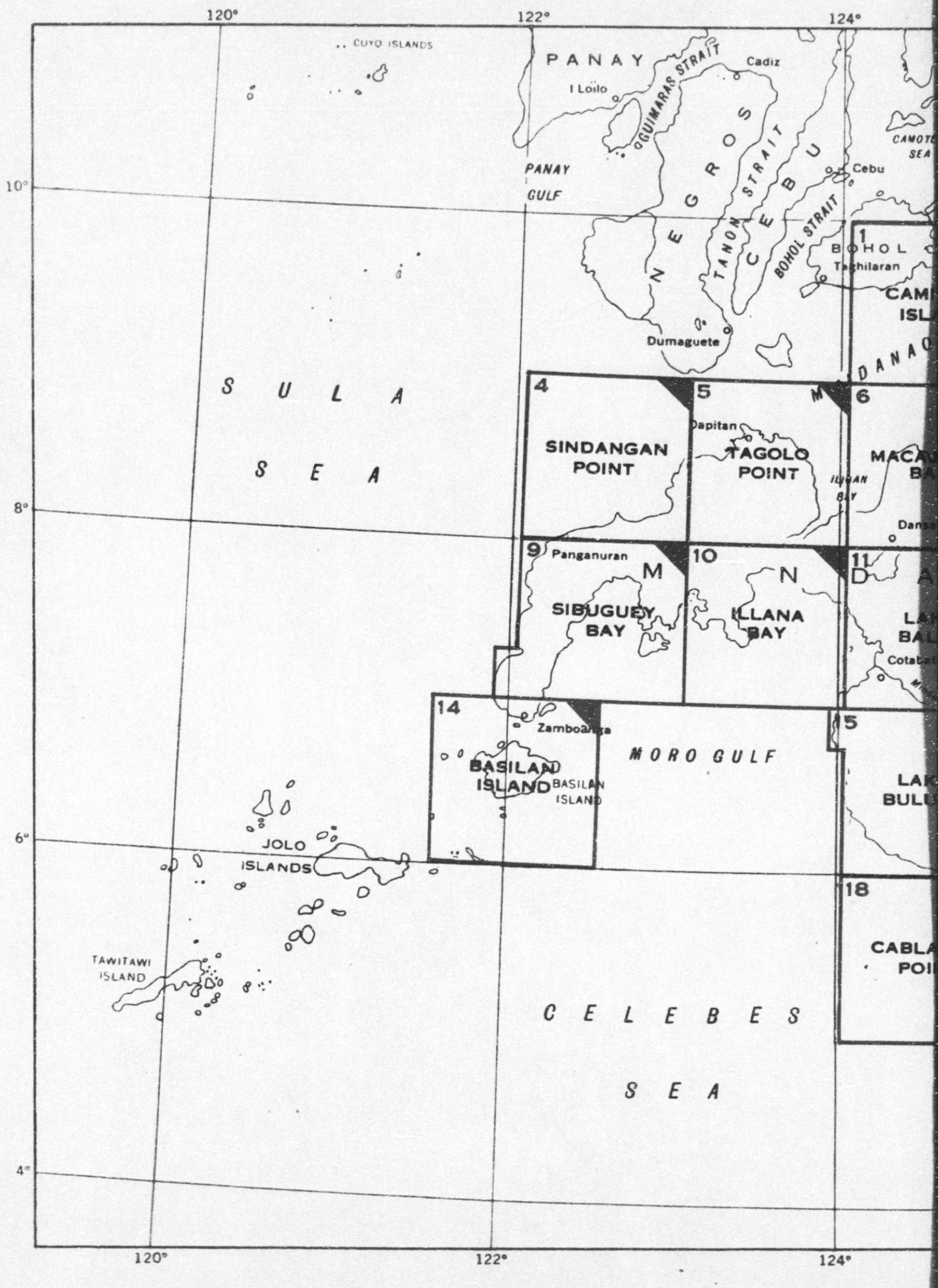

DECLASSIFIED E.O. 11,652 SEC. 3(E) AND 3(D) OR (E) NNDG # 775 072

AMS S551 (SWPA 551)

124° 126° 128°

10° 8° 6° 4°

Dagam
LEYTE GULF
CAMOTES SEA
Cebu
SURIGAO STRAIT
DINAGAT ISLAND
BOHOL STRAIT
BOHOL
Tagbilaran
IARGAD ISLAND
Surigao
1 CAMIGUIN ISLAND
2 HINATUAN PASSAGE
3 TANDAG
DANAO SEA
PHILIPPINE SEA
6 MACAJALAR BAY
7 AGUSAN VALLEY
8 LIANGA BAY
Butuan
Agusan
Malaybalay
Dansalan
ILIGAN BAY
11 LAKE BALUT
12 NORTH DAVAO GULF
13 BACULIN BAY
Cotabato
Davao
Baganga
15 LAKE BULUAN
16 PADADA
17 PUJADA BAY
DAVAO GULF
18 CABLACAN POINT
19 SARANGANI STRAIT
KAWIO ISLANDS
TALAUO ISLANDS

INDEX MAP
Of
MINDANAO 1:250,000
A.M.S. S551 (S.W.P.A. S551)

Published by
Base Map Plant
U.S. Army G.H.Q., S.W.P.A.

MAPS AVAILABLE MAPS NOT AVAILABLE

CORRECT TO SEPTEMBER 1948, 64th ENGR BASE TOPO BN

DECLASSIFIED E.O. 14,032 SEC. 3(E) AND 3(D) OR (E) NNDG # 775 012

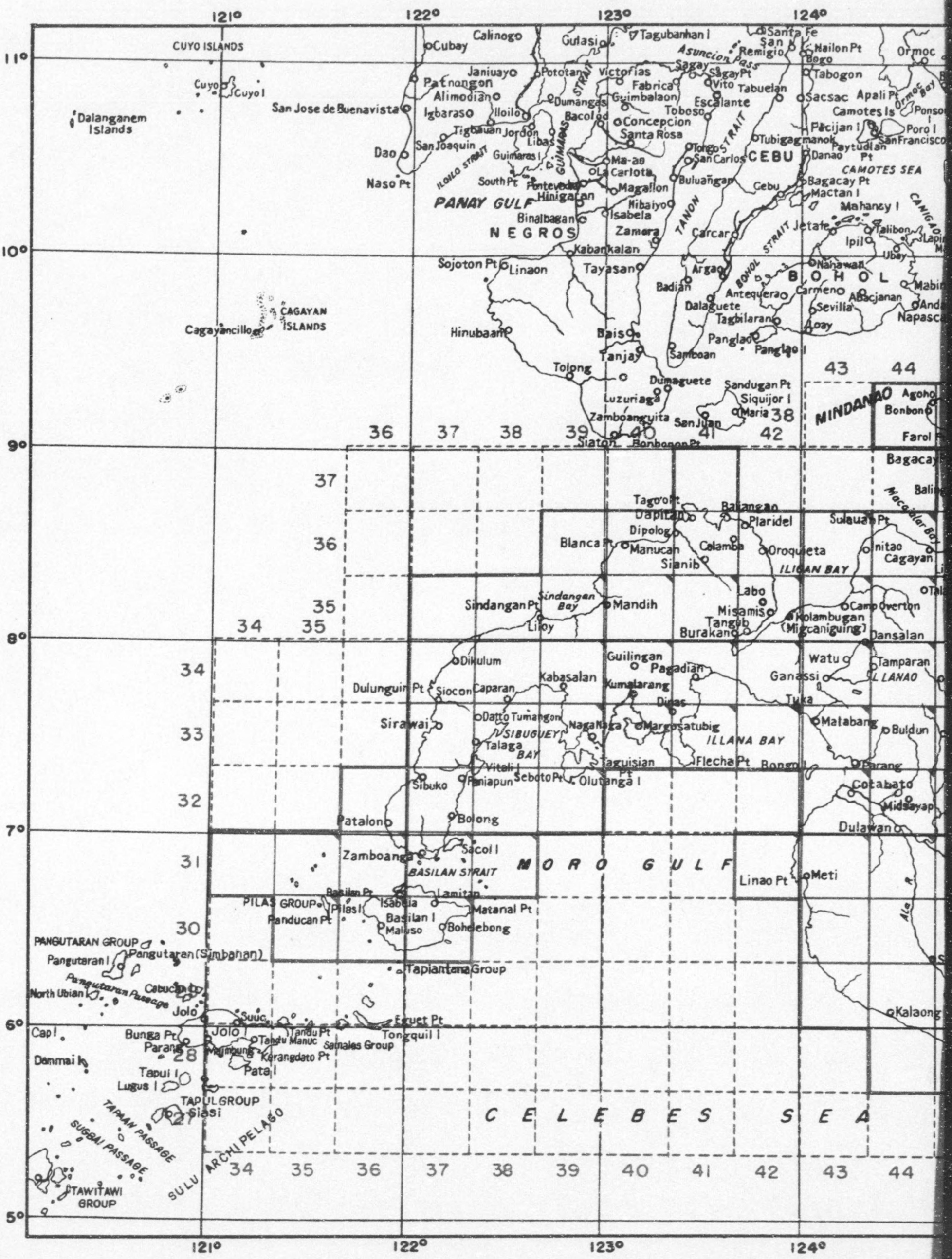

AMS S651

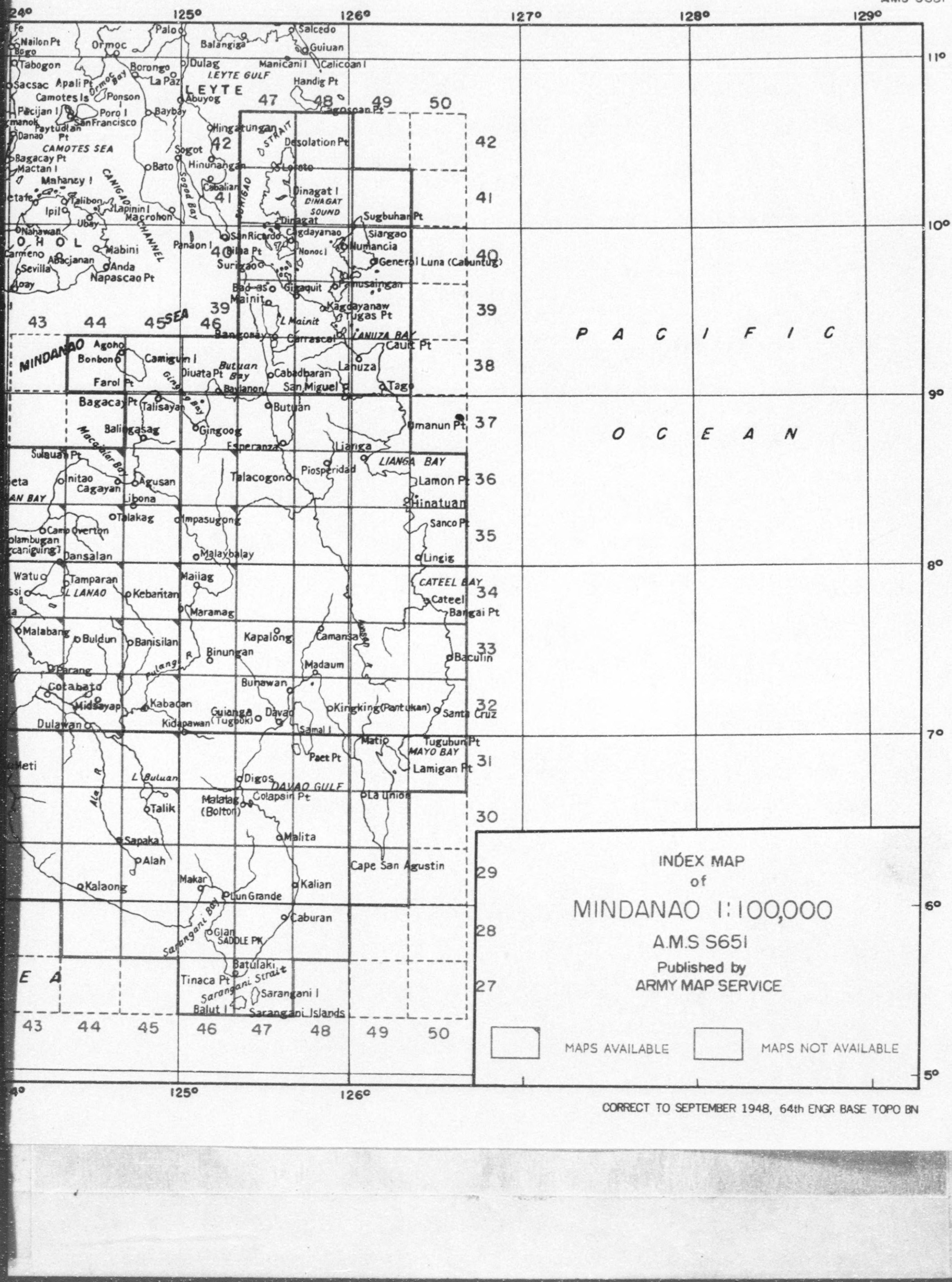

CORRECT TO SEPTEMBER 1948, 64th ENGR BASE TOPO BN

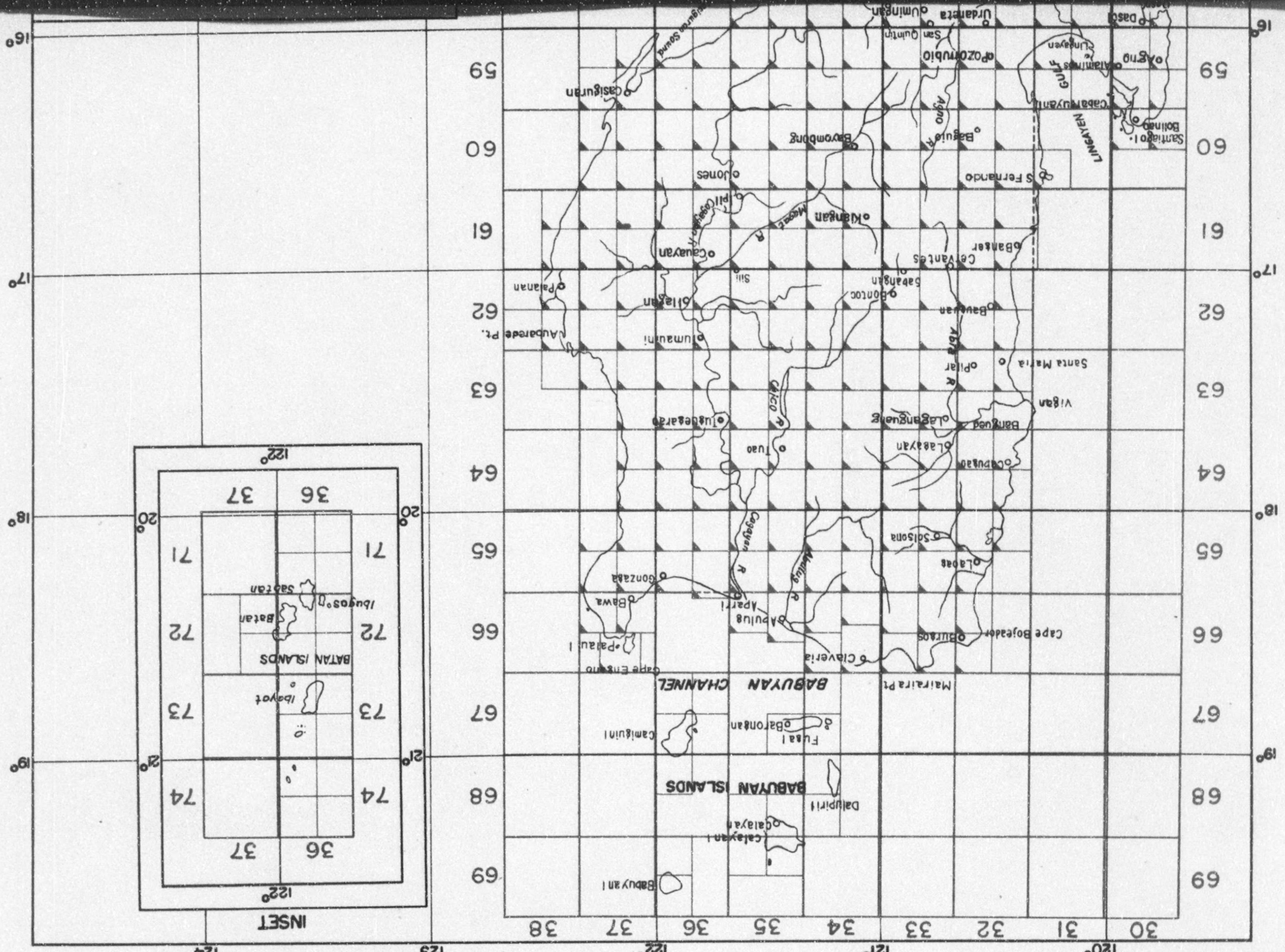
INSET
BATAN ISLANDS
BABUYAN CHANNEL
BABUYAN ISLANDS
LINEAYEN GULF
Aparri
Babuyan I.
Calayan I.
Camiguin I.
Fuga I.
Dalupiri I.
Batan
Ibuyos
Sabtan
Ibayot
Palaui I.
Cape Engaño
Cape Bojeador
Maira-ira Pt.
Cape Bolinao
Santiago I.
Agno R.
Agno
Agno
Dasol
Urdaneta
Umingan
San Quintin
Casiguran
Casiguran Sound
Aurora
Bayombong
Bagabag
Solano
Bambang
Bayombong
Aglipay
Cauayan
Kiangan
Jones
S. Fernando
Bontoc
Sabangan
Bauang
Tumauini
Aparri
Lal-lo
Gonzaga
Tuao
Tuguegarao
Lasam
Lasam
Lasam

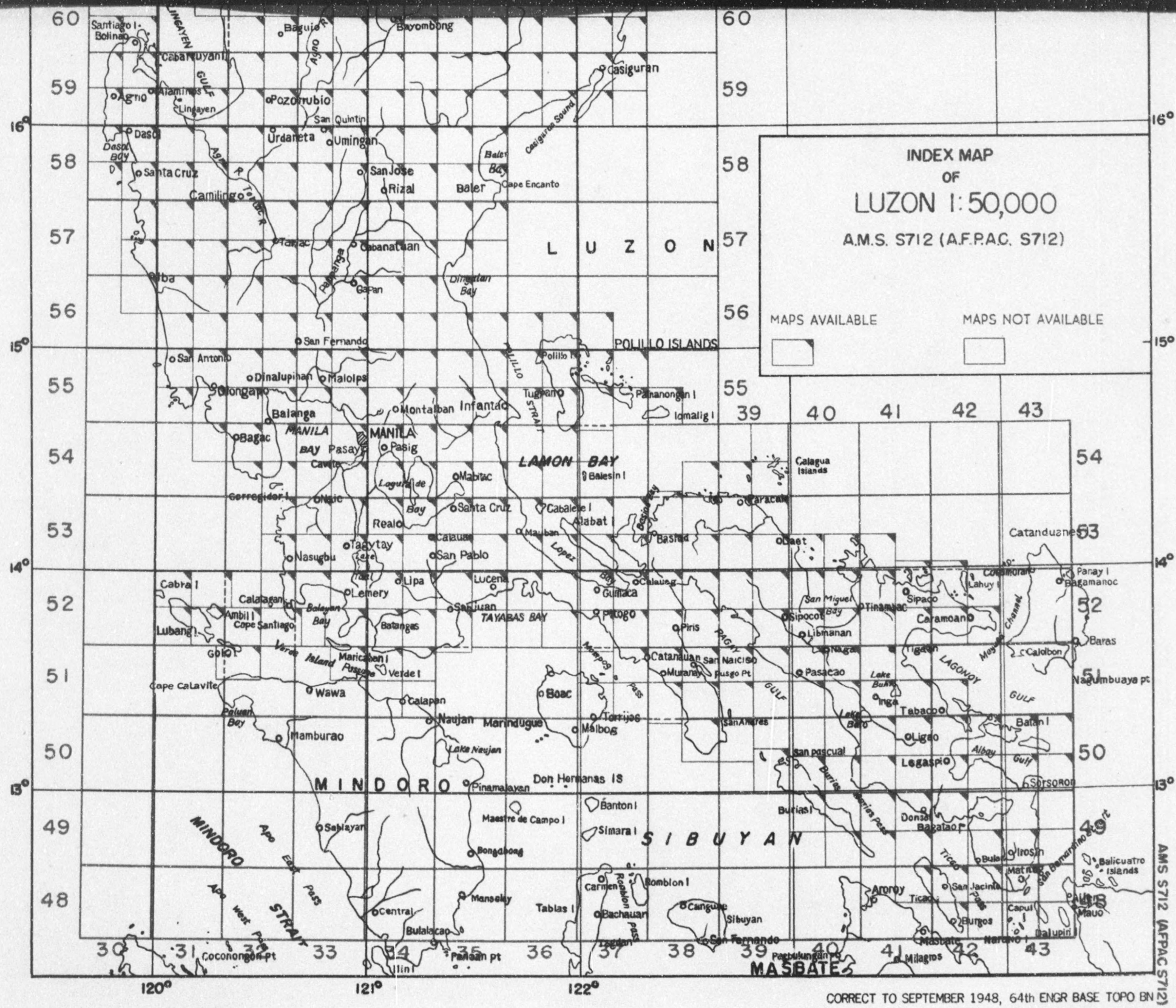

CORRECT TO SEPTEMBER 1948, 64th ENGR BASE TOPO BN

AMS S712 (AFPAC S712)

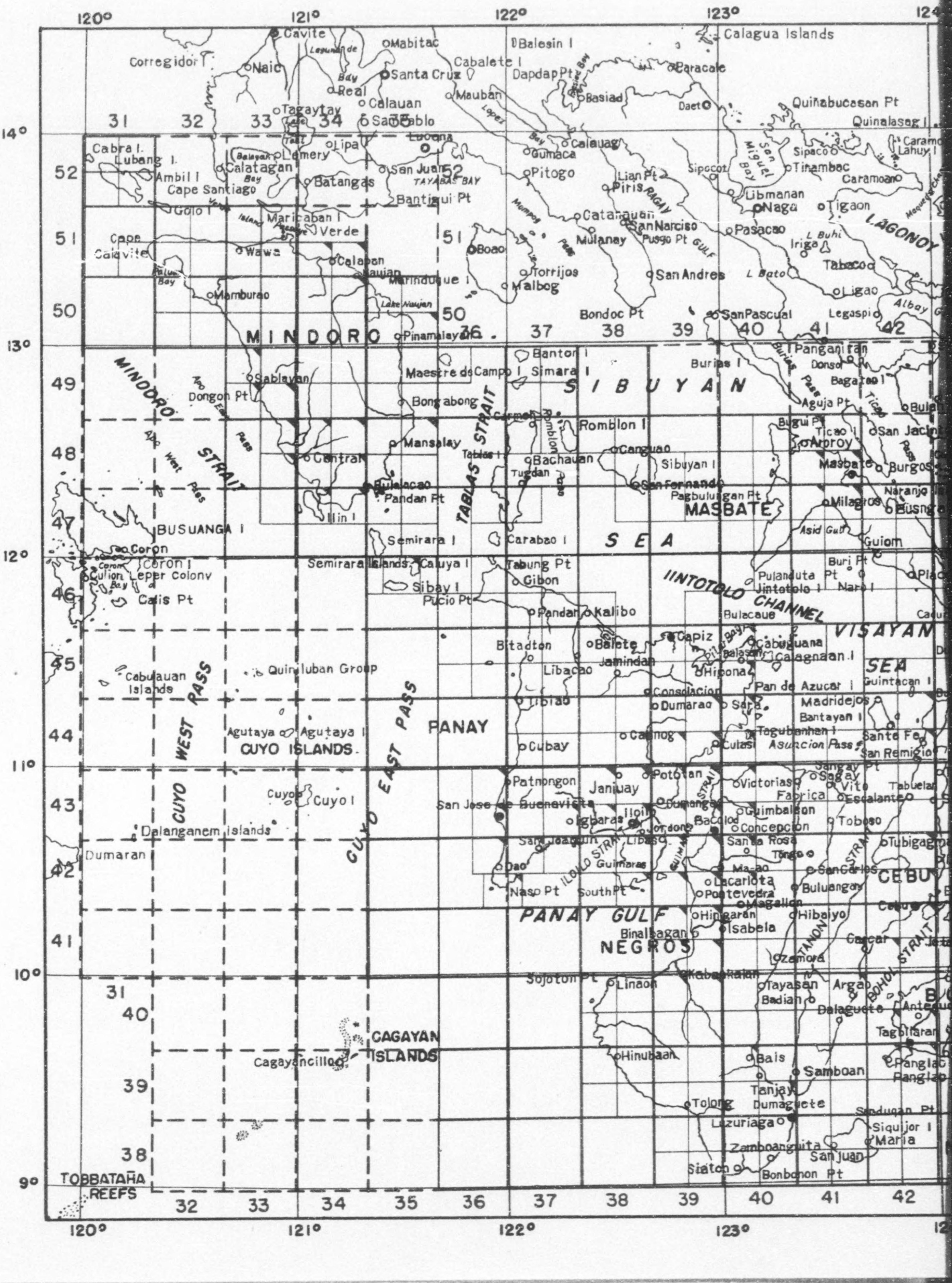
120°
121°
122°
123°
14°
13°
12°
11°
10°
9°
Cavite
Mabitac
Corregidor
Naic
Santa Cruz
Real
Calauan
Tagaytay
Cabalete I
Mauban
Balesin I
Dapdap Pt
Paracale
Basiad
Daet
Calagua Islands
Quinabucasan Pt
Quinalasag I
Lipa
Lucena
Calauag
Gumaca
Pitogo
Sipocot
Sipaco
Tinambac
Caramoan
Lahuy I
Cabra I.
Lubang I.
Ambil I
Cape Santiago
Calatagan
Lemery
Batangas
San Juan
Bantiqui Pt
Golo I
Maricaban I
Verde
Cape Calavite
Wawa
Calapan
Naujan
Marinduque I
Mamburao
Lake Naujan
Boac
Torrijos
Malbog
Mulanay
San Narciso
Pasacao
Lian Pt
Piris
Libmanan
Naga
Tigaon
Iriga
L Buhi
Tabaco
Ligao
L Bato
San Andres
Pugo Pt
Catanauan
Bondoc Pt
San Pascual
Legaspi
Albay
MINDORO
Pinamalayan
Sablayan
Dongon Pt
Maestre de Campo I
Simara I
Bantor I
Buriias I
Panganiran
Donsol
Bagacao I
Aguja Pt
SIBUYAN
Bongabong
Carmen
Romblon I
Cangrao
Sibuyan I
Bachauan
Tugdan
Tablas I
Mansalay
Central
Bulacao
Pandan Pt
Ilin I
Bugui Pt
Ticao I
Arpoy
San Jacinto
Masbate
Burgos
Naranjo
Milagros
Busngo
Pagbulungan Pt
MASBATE
Asid Gulf
Guiom
MINDORO STRAIT
TABLAS STRAIT
BUSUANGA I
Coron
Coron I
Culion
Leper Colony
Calis Pt
Semirara I
Semirara Islands
Cauya I
Sibay I
Pucio Pt
Carabao I
Tabung Pt
Gibon
Pandan
Kalibo
SEA
IINTOTOLO CHANNEL
Pulanduta
Jintotolo I
Buri Pt
Naro I
Bulacaue
Capiz
Cabugwana
Calagnaan I
Hipona
Pan de Azucar I
Guintacan I
VISAYAN SEA
Bitadton
Libacao
Baiete
Jamindan
Consolacion
Libtao
Dumarao
Sara
Madridejos
Bantayan I
Tagubanhan I
Asuncion Pass
Santa Fe
San Remigio
Cubay
Cabog
Culasi
Quinaluban Group
Cabulauan Islands
CUYO WEST PASS
CUYO EAST PASS
PANAY
Agutaya
Agutaya I
CUYO ISLANDS
Cuyo
Cuyo I
Dalanganem Islands
Dumaran
Patnongon
Janiuay
Pototan
San Jose de Buenavista
Igbaras
Iloilo
Dumangas
Victorias
Fabrica
Sagay
Vito
Escalante
Tabuelan
Guimbalaon
Concepcion
Bacolod
Toboso
Jordon
San Joaquin
Libas
Santa Rosa
Tigbo
Ma-ao
Tubigagmanok
ILOILO STRAIT
Guimaras
GUIMARAS STRAIT
Dao
Naso Pt
South Pt
Lacarlota
Pontevedra
Magallon
San Carlos
CEBU
Buluangan
PANAY GULF
Hinigaran
Hibaiyo
Isabela
Binalbagan
NEGROS
Ozamora
TANON STRAIT
Cagcar
BOHOL STRAIT
Sojoton Pt
Linaon
Kabankalan
Tayasan
Badian
Argao
Dalaguete
Tagbilaran
Hinubaan
Bais
Samboan
Panglao
Tanjay
Dumaguete
Tolong
Luzuriaga
Siaton
Zamboanguita
San Juan
Siquijor I
Maria
Sandugan Pt
Bonbonon Pt
CAGAYAN ISLANDS
Cagayancillo
TOBBATAHA REEFS
LAGONOY
Quinaluban
Tabaco
Albay
Panglao
31
32
33
34
35
36
37
38
39
40
41
42
52
51
50
49
48
47
46
45
44
43
42
41
40
39
38

AMS S731 (SWPA S731)

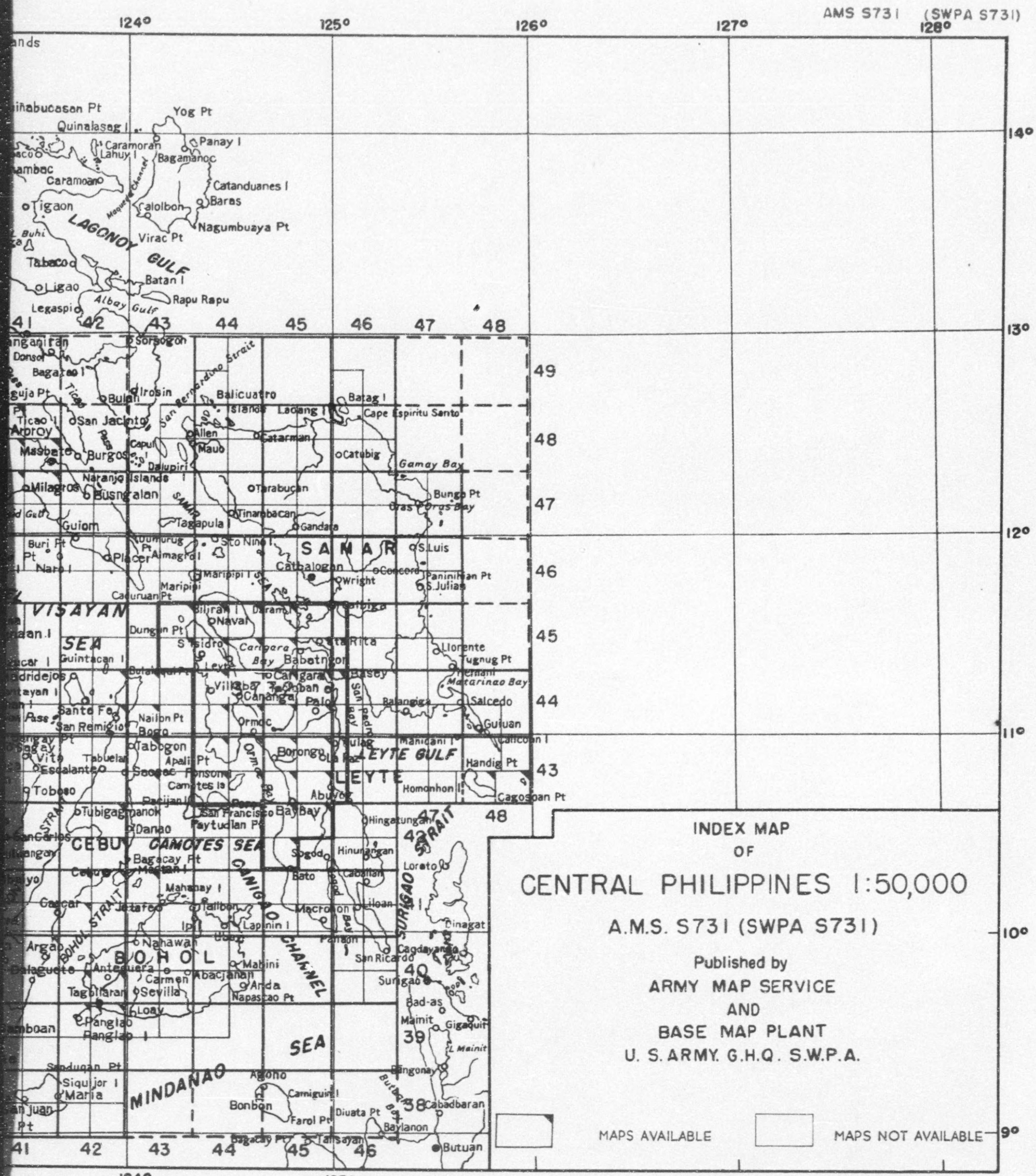

INDEX MAP
OF
CENTRAL PHILIPPINES 1:50,000
A.M.S. S731 (SWPA S731)

Published by
ARMY MAP SERVICE
AND
BASE MAP PLANT
U. S. ARMY. G.H.Q. S.W.P.A.

MAPS AVAILABLE

MAPS NOT AVAILABLE

CORRECT TO SEPTEMBER 1948, 64th ENGR BASE TOPO BN

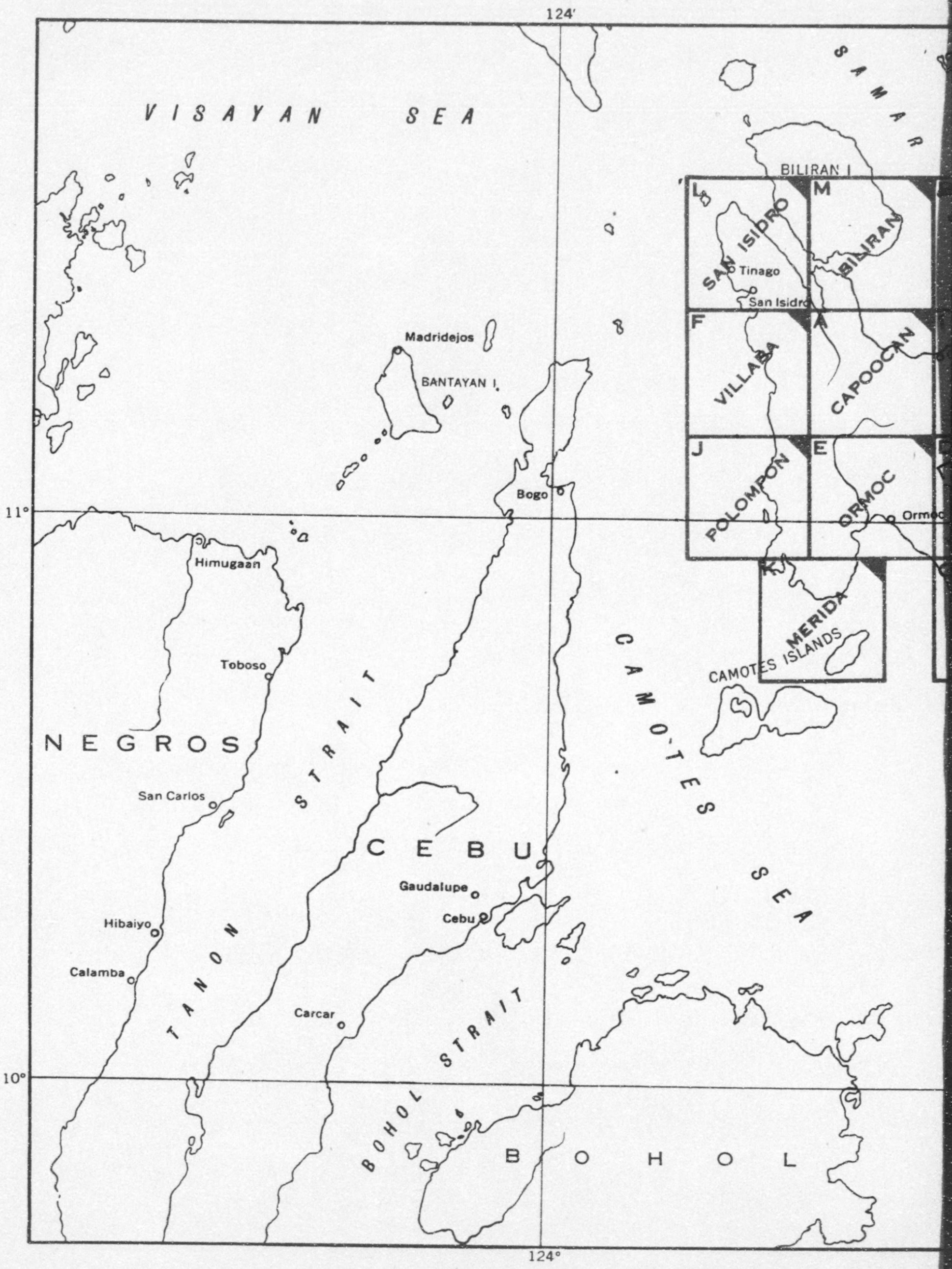
124°
VISAYAN SEA
SAMAR
BILIRAN I.
L
M
SAN ISIDRO
Tinago
San Isidro
BILIRAN
F
A
VILLABA
CAPOOCAN
J
E
POLOMPON
ORMOC
Ormoc
K
MERIDA
CAMOTES ISLANDS
Madridejos
BANTAYAN I.
Bogo
11°
Himugaan
Toboso
NEGROS
STRAIT
CAMOTES SEA
San Carlos
CEBU
Gaudalupe
Cebu
Hibaiyo
Calamba
TANON STRAIT
Carcar
10°
BOHOL SEA
BOHOL
124°

AMS S732

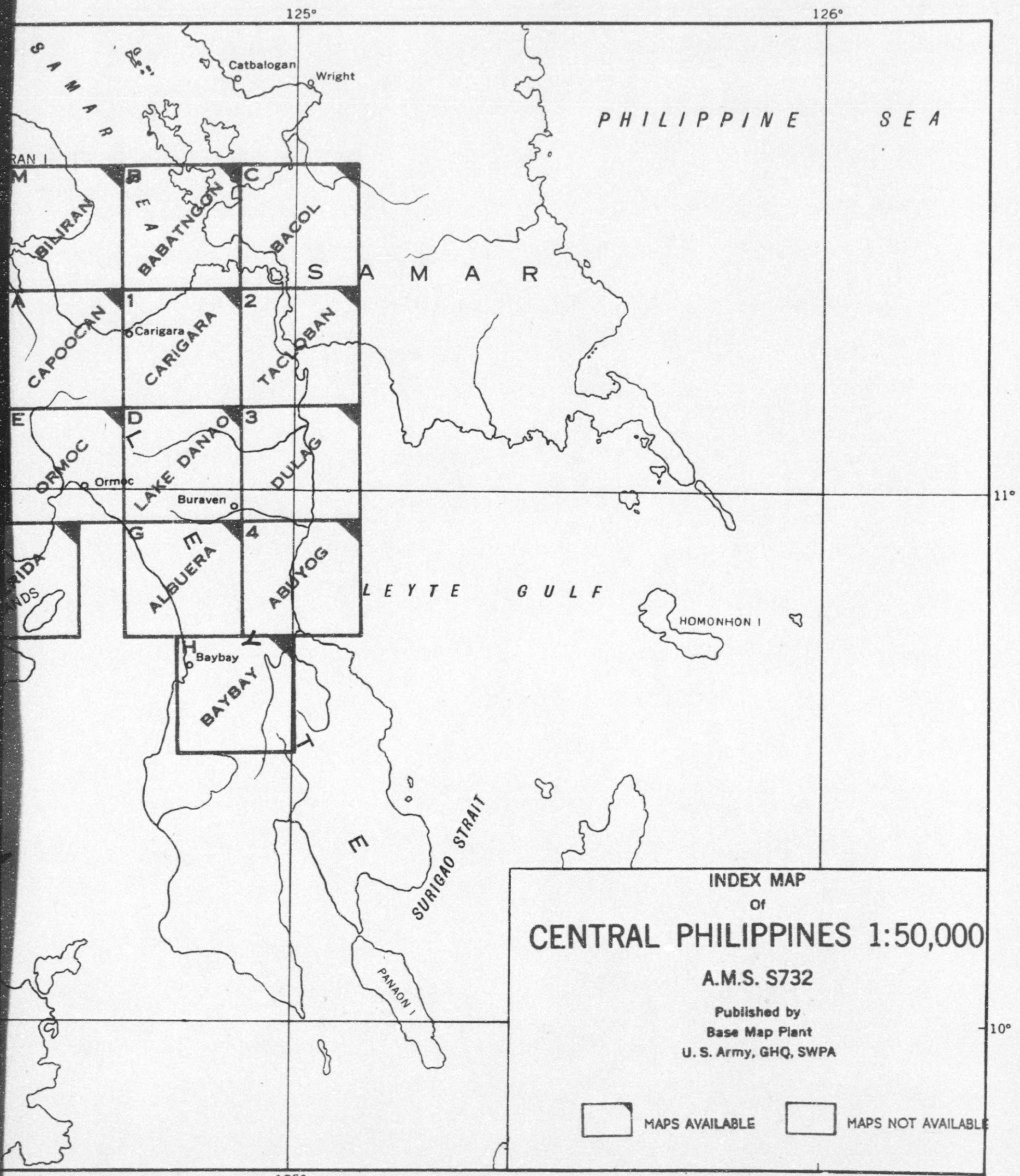

INDEX MAP
Of
CENTRAL PHILIPPINES 1:50,000
A.M.S. S732

Published by
Base Map Plant
U. S. Army, GHQ, SWPA

MAPS AVAILABLE MAPS NOT AVAILABLE

CORRECT TO SEPTEMBER 1948, 64th ENGR BASE TOPO BN

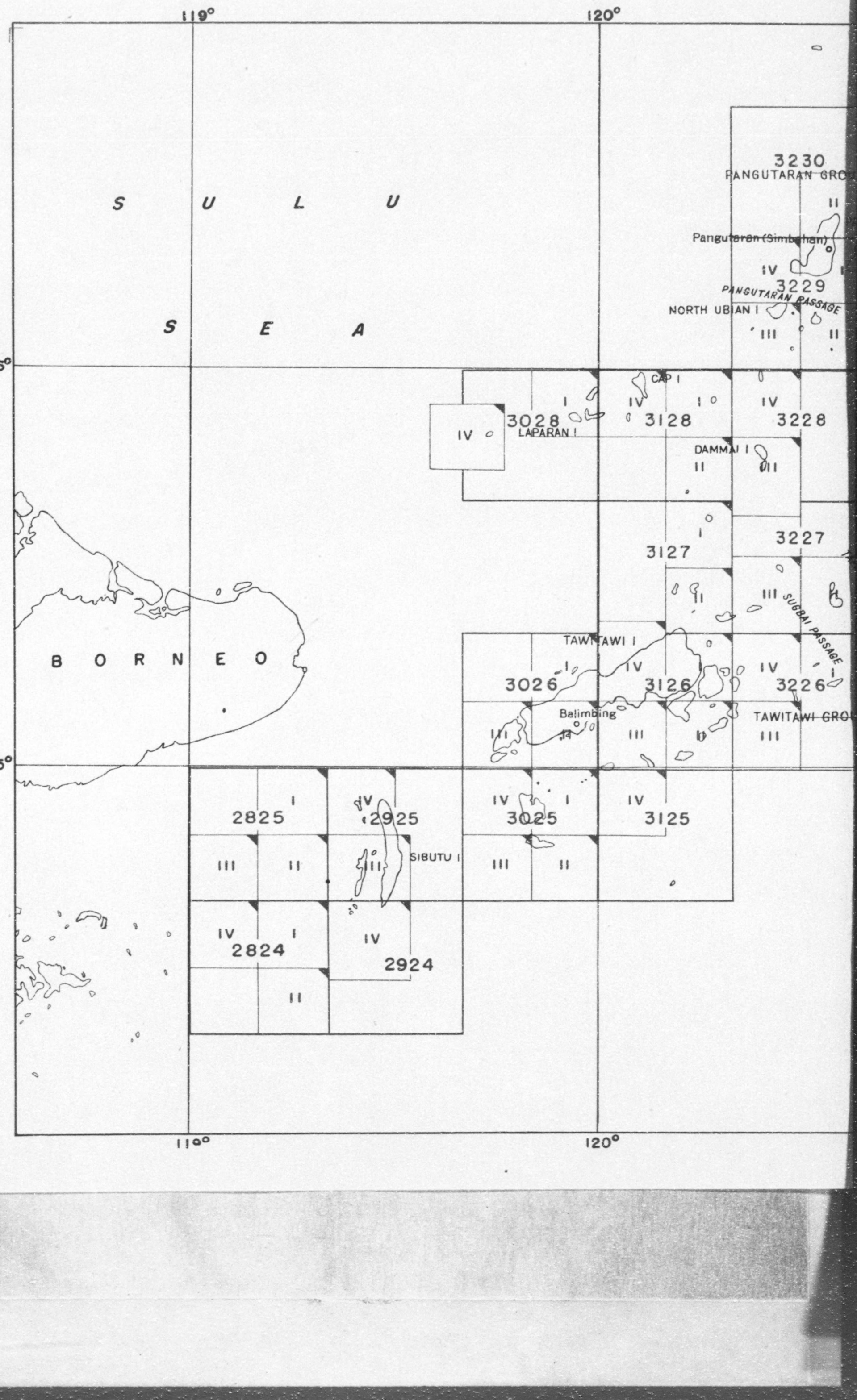
119°
120°
S U L U
S E A
6°
5°
B O R N E O
3230
PANGUTARAN GRO
II
Pangutaran (Simbahan)
IV
3229
PANGUTARAN PASSAGE
NORTH UBIAN I
III
II
CAP I
I
IV
I
IV
3028
3128
3228
LAPARAN I
IV
DAMMAI I
II
III
I
3227
3127
II
III SUGBAI PASSAGE
TAWITAWI I
I
IV
I
IV
I
3026
3126
3226
Balimbing
TAWITAWI GRO
III
III
III
I
IV
IV
I
IV
2825
2925
3025
3125
III
II
III
SIBUTU I
III
II
IV
I
IV
2824
2924
II
110°
120°

AMS S741

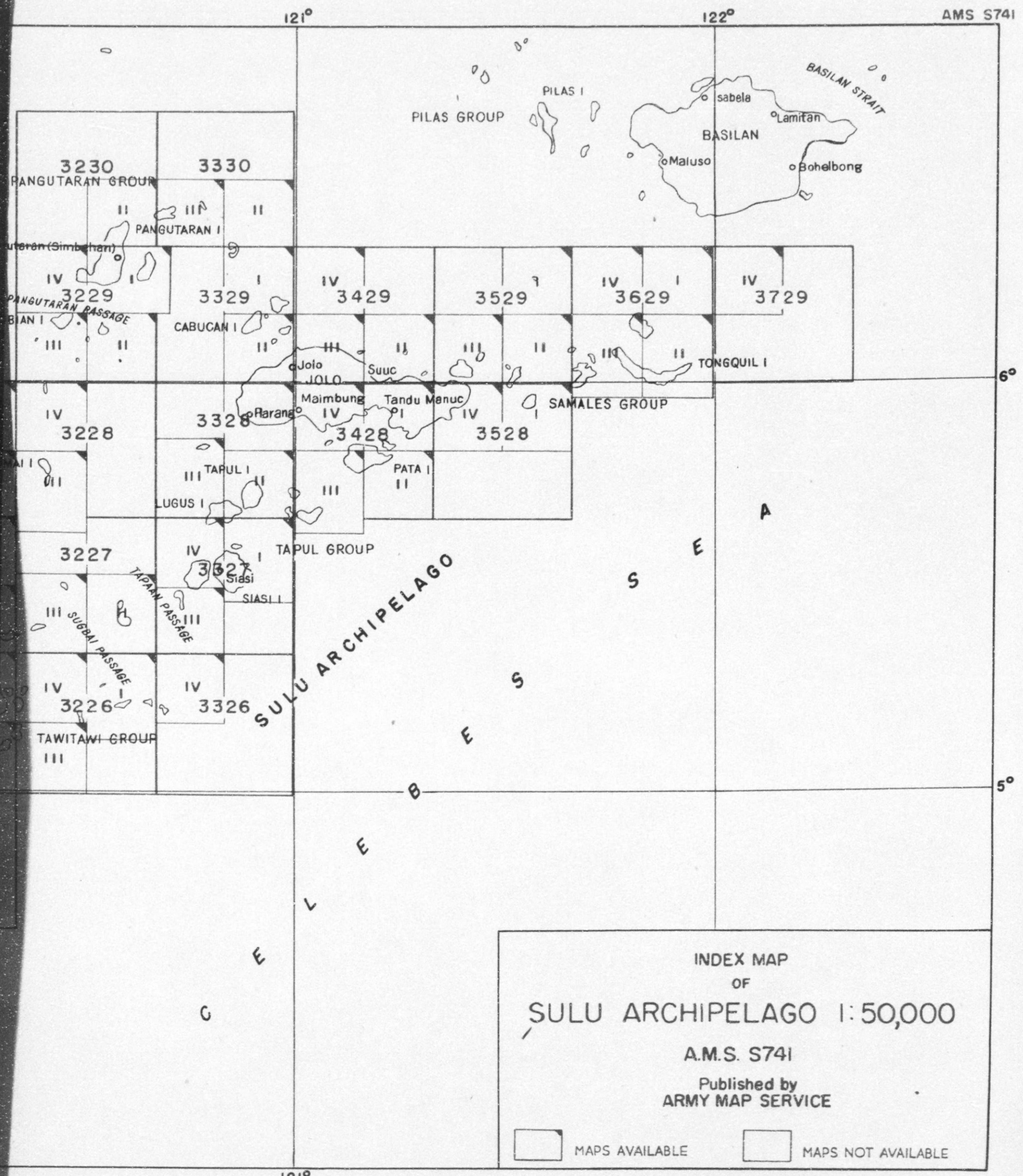

INDEX MAP
OF
SULU ARCHIPELAGO 1:50,000

A.M.S. S741

Published by
ARMY MAP SERVICE

MAPS AVAILABLE MAPS NOT AVAILABLE

CORRECT TO SEPTEMBER 1948, 64th ENGR BASE TOPO BN


121°
122°
123°
9°
8°
7°
6°
36
37
38
39
40
41
37
36
35
34
35
34
33
32
31
30
29
28
27
34
35
36
37
38
39
40
41
121°
122°
123°
Dapitan
Dipolog
Manucan
Mandih
Liloy
Dikulum
Guilingan
Pagadian
Kabasalan
Siocon
Caparan
Kumalarang
Dinas
Datto Tumangon
Sirawai
Margosatubig
Naga-Naga
Talaga
Sibuko
Paniapun
OLUTANGA I.
Patalon
Boiong
Zamboanga
Isabela
Lamitan
Maluso
BASILAN I.
Jolo
Suuc
JOLO I
Tandu Manuc
M O R O G U L
C E L E B E S S

124° 125° 126°

42 43 44 45 46 47 48 49 50

9° 8° 7° 6°

37 36 35 34 33 32 31 30 29 28 27

Baliangao
Plaridel
Calamba
Oroquieta
ILIGAN BAY
Lebo
Misamis
Kolambugan
Tangub
Buraken
Dansalan
Watu
Tamparan
Ganassi
L. LANAO
Tuka
Malabang
Buldun
LLANA BAY
Parang
BONGO
Cotabato
Midsayap
Dulawan
Meti
L. BULUAN
Talik
Sapeka
Alah
Kalaong
Makah
Lun Grande
SARANGANI BAY
Glan
SARANGANI I.
BALUT I.
SARANGANI ISLANDS
Gingoog
Balingasag
Esperanza
Cagayan
Agusan
Talacogon
Rioseparido
Lianga
LIANGA BAY
Hinatuan
Malaybalay
Lingig
Dansalan
Mailag
Maramag
Banisilan
Agusan R.
Kapalong
Camansa
Cateel
CATEEL BAY
Baculin
Madaum
Buhawan
Kinging
Santa Cruz
Guianga
Davao
SAMAL I.
Meti
MATI BAY
Digos
DAVAO GULF
La Union
Malita
Kalian
Lun Grande
SEA

124° 125° 126°

42 43 44 45 46 47 48 49 50

9° 8° 7° 6°

37 36 35 34 33 32 31 30 29 28 27

Baliangao
Plaridel
Calamba
Oroquieta
ILIGAN BAY
Labo
Misamis
Kolambugan
Tangub
Buroken
Dansolan
Watu
Tamparan
Tubanasi
L. LANAO
Tuka
Malabang
Buldun
LLANA BAY
Parang
Bongo
Cotabato
Midsayap
Oulawan
Mati
L. BULUAN
Talik
Sapaka
Alah
Kabacan
Kalaong
Gingoog
Balingasag
Esperanza
Tagoloan
Agusan
Talacogon
Prosperidad
Liangа
LIAWGA BAY
Hinatuan
Malaybalay
Maramag
Banisilan
Kapalong
Camansa
Agusan R.
Cateel
CATEEL BAY
Baculin
Binuangan
Madaum
Buhawan
Guianga
Davao
SAMAL I.
Digos
DAVAO GULF
Malita
La Union
Mati
MATI BAY
Kingking
Santa Cruz
Lingig
Makah
Lun Grande
Kalan
SARANGANI BAY
Glan
SARANGANI I.
BALUT I.
SARANGANI ISLANDS
SEA

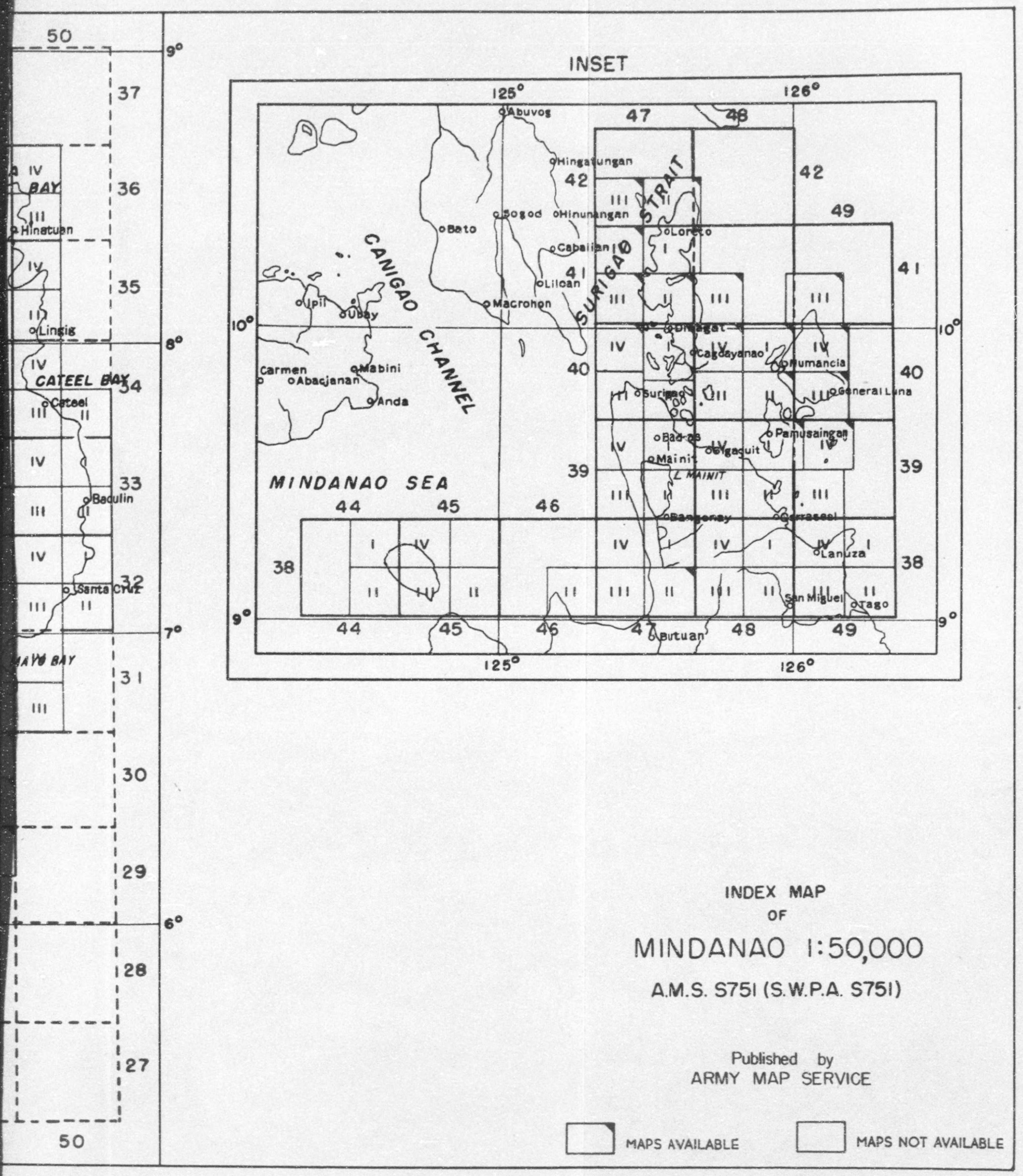

INDEX MAP
OF
MINDANAO 1:50,000
A.M.S. S751 (S.W.P.A. S751)

Published by
ARMY MAP SERVICE

MAPS AVAILABLE

MAPS NOT AVAILABLE

CORRECT TO SEPTEMBER 1948, 64th ENGR BASE TOPO BN

S
O
S
TIDEPOLE I.
TRIPLE CIMA I
NAKODA I
MARANTAO I
MALAPACKUN I
Tagbayog
Panaco
EMBLINA I
2538
Aboabo
Sunibao
Pamuan
TARRECIFE I
BESSIE I
2438
Bulamakan
TAGALINOG I
2537
Corumi
Mambalot
Tagusao
2437
Larao
Tacbolubu
2338
2337
Culasian
Inogbun
Bonobono
Marangas
Sarap
PIRATE I
2336
Cavipan
TARRECIFE I
2236
Coral
CAPYAS I.
DALAHICAN
PANDANAN I
BOWEN I
BUGSUK I
2335
CANIMERAN I
PATONGONG I
BANCALAN I
2235
SECAN I
BYAN I
CANABUNGAN I
CANDARAMAN I
NASUBATA
ROUGHTON
MANTANGULE I
2135
RAMOS I
Balabac
COMIRAN I
Catunkatun
Citadel
2234
LUMBUCAN I
2134
BALABAC I
BALABAC
STRAIT
SALINGSINGAN I
S MANGSEE I
N GUHUAN I
E GUHUAN
BANCORAN I.
SAN MIGUEL IS.
MANUC MANUCAN I.
KEENAPUSAN I
2632
POMELIKAN I
BOHAN I
MANDAN I
CAGAYAN SULU I
2631
9°
8°
117°
7°
118°
120°

DALANGANEM
CAGAYAN IS
SULU SEA
SOUTH CHINA SEA
3143
3243
3144
3044
2944
2945
2844
2843
2943
3043
3142
3042
2942
2842
2742
2741
2641
2640
2739
2639
2539
2638
3540
3440
3539
3439
PMANUCAM I.
DONHONAY I
CAGAYAN I
CALAMIAN I
CALAUAGAN I
DUMARAN I
LANGOY I
COTAD I
BALUYAN
FONTEADO I.
MALANAO I
SOMBRERO I
EMBLINA I
PEARL BK
BAY IS
WEDGE I
ROUND I
QUIMINTIN I
MALCATOP I.
PANGITSAN I
CALABUGDONG
CAGDANAO I
CASIAN I
SIBANGIAN I
PAGELLONES I
CALABADIAO I
DIGDAMBANAUAN I
CACUCAO
PALI I
TACBIDAY I
Dumaran
Blasing
Calasaan
Pandanan
Calauagan
Canigo
Capeyas
Tumarbong
Malcampo
Barton
Berbacanto
Buenavista
Tinaltog
Tagbirini
Tagbicipic
Tagbauan
Abarlan
Apurauan
Panacan
Tulariquino
Tinitianos
Taglures
Hanuano
Sicnib
Ahepahan
Bacungan
Tapilo
Sabetha
Pamol
Guinlo
Belugo
Tantulan
Tuburan
Catabangan
Sitangkai
Sta Monica
Sibaltan
Iloilo I
Dapocotan
Tumbagaan
Cabuli I
Dimanglet I
Tapiutan
Guntao Is
Pearled
Anato
Oanayan
Lalufayan
Diapila I
Calintaan
Cagbalete I
Cacholong
Cagayan
Bay
Reef
Green I
Huerco I
Shell
Johnson
Stanlark
Howlett
Reinard I
Verde I
Arrecife
Mawo I
Tambisan I
Tawi-Tawi
Sibutu I
Manuk Manka I
Sibutu Passage
Sibutu Reefs
Sibutu Bk
Sibutu Pass
Tambisan Reefs
Tambisan Bk
Tambisan Pass
Boulder Bk
Boulder Pass
Boulder Reefs
Bird Bk
Bird Pass
Bird Reefs
Bird I
Sibutu Passage
Sibutu Reefs
Sibutu Bk
Sibutu Pass
Tambisan Reefs
Tambisan Bk
Tambisan Pass
Boulder Bk
Boulder Pass
Boulder Reefs
Bird Bk
Bird Pass
Bird Reefs
Bird I
0611
110
0811
100
120
60
S

AMS S821

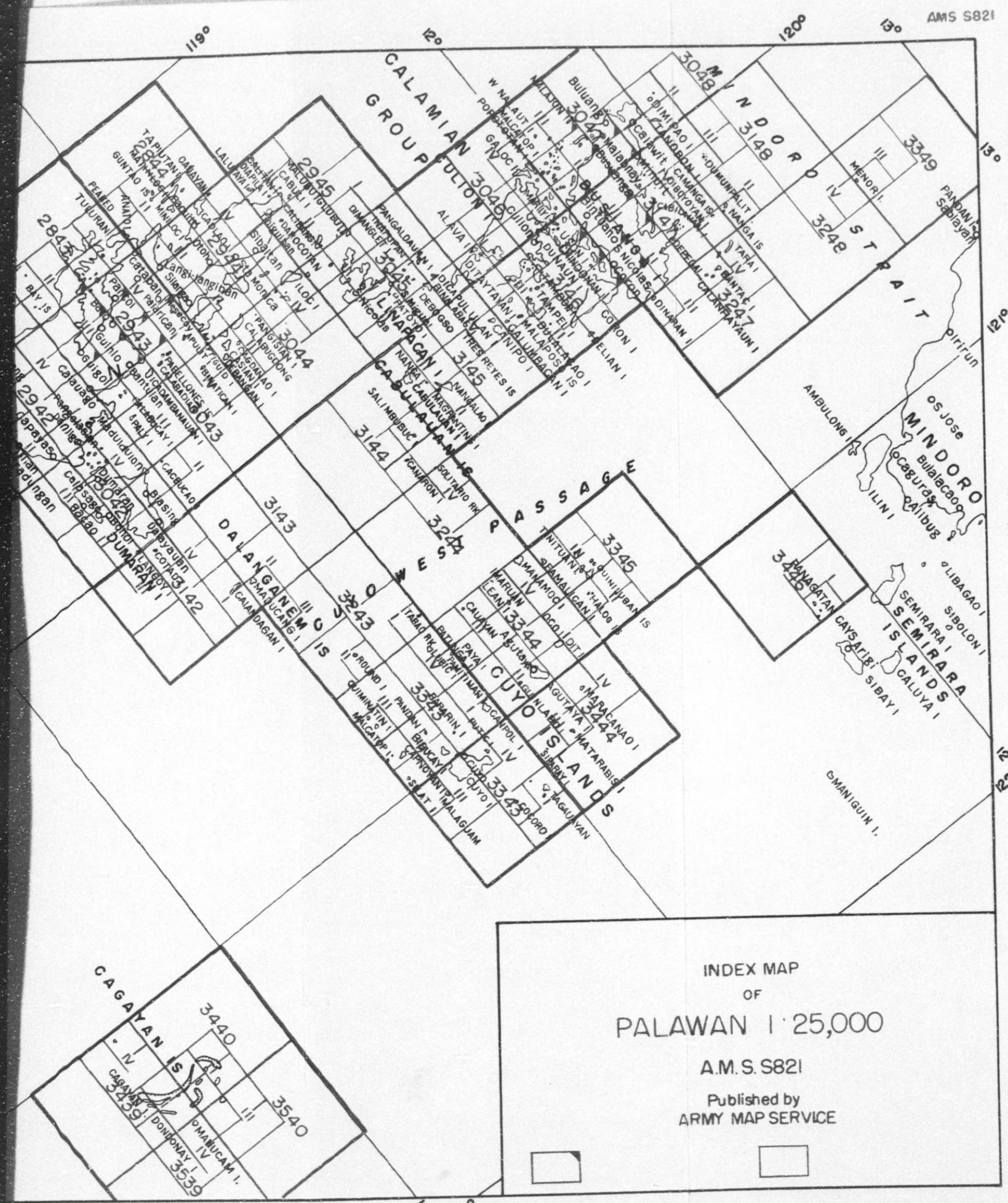

INDEX MAP
OF
PALAWAN 1:25,000

A.M.S. S821

Published by
ARMY MAP SERVICE

CORRECT TO SEPTEMBER 1948, 64th ENGR BASE TOPO BN

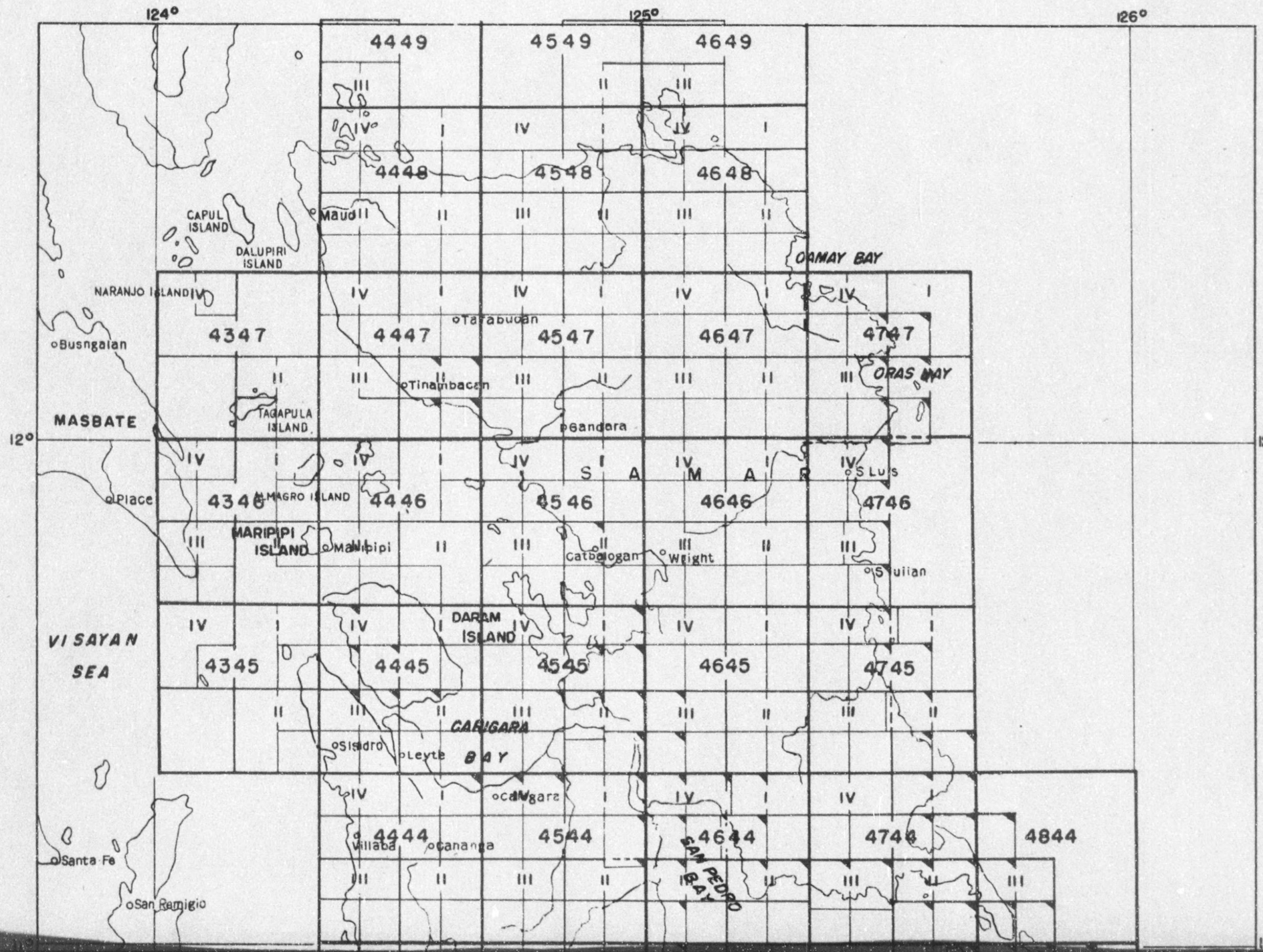
124°
125°
126°
12°
11°
4449
4549
4649
4448
4548
4648
4347
4447
4547
4647
4747
4346
4446
4546
4646
4746
4345
4445
4545
4645
4745
4444
4544
4644
4744
4844
CAPUL ISLAND
DALUPIRI ISLAND
NARANJO ISLAND
Busngalan
MASBATE
TAGAPULA ISLAND
Maud
Tarabucan
Tinambacan
Sandara
ORAMAY BAY
ORAS MAY
Place
ALMAGRO ISLAND
MARIPIPI ISLAND
Maripipi
Catbalogan
Wright
S Luis
Sulian
DARAM ISLAND
VISAYAN SEA
SAMAR
CARIGARA BAY
Isidro
Leyte
Carigara
Villaba
Cananga
Santa Fe
San Remigio
SAN PEDRO BAY

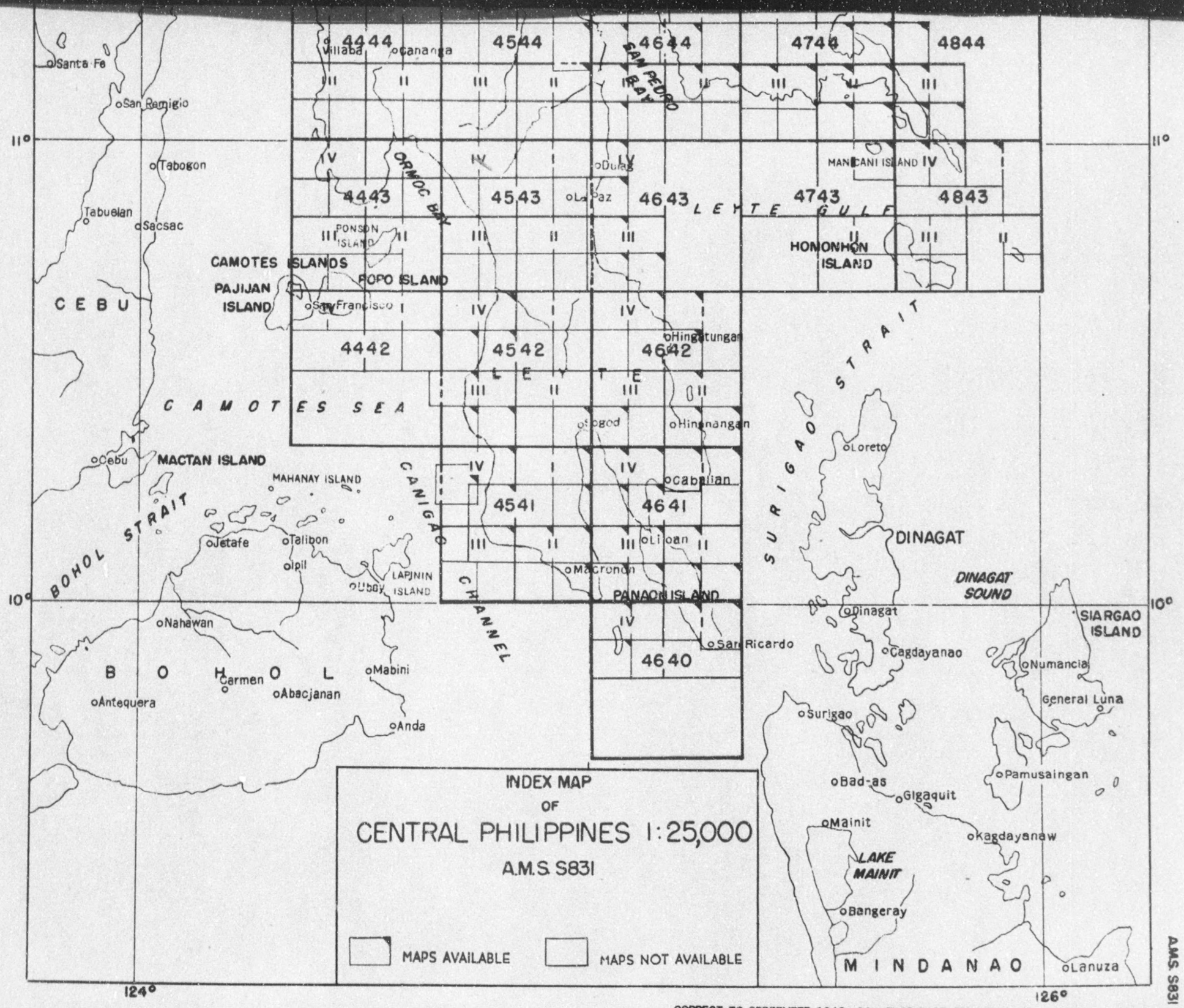

INDEX MAP
OF
CENTRAL PHILIPPINES 1:25,000
A.M.S. S831

MAPS AVAILABLE

MAPS NOT AVAILABLE

CORRECT TO SEPTEMBER 1948, 64th ENGR BASE TOPO BN

A.M.S. S831

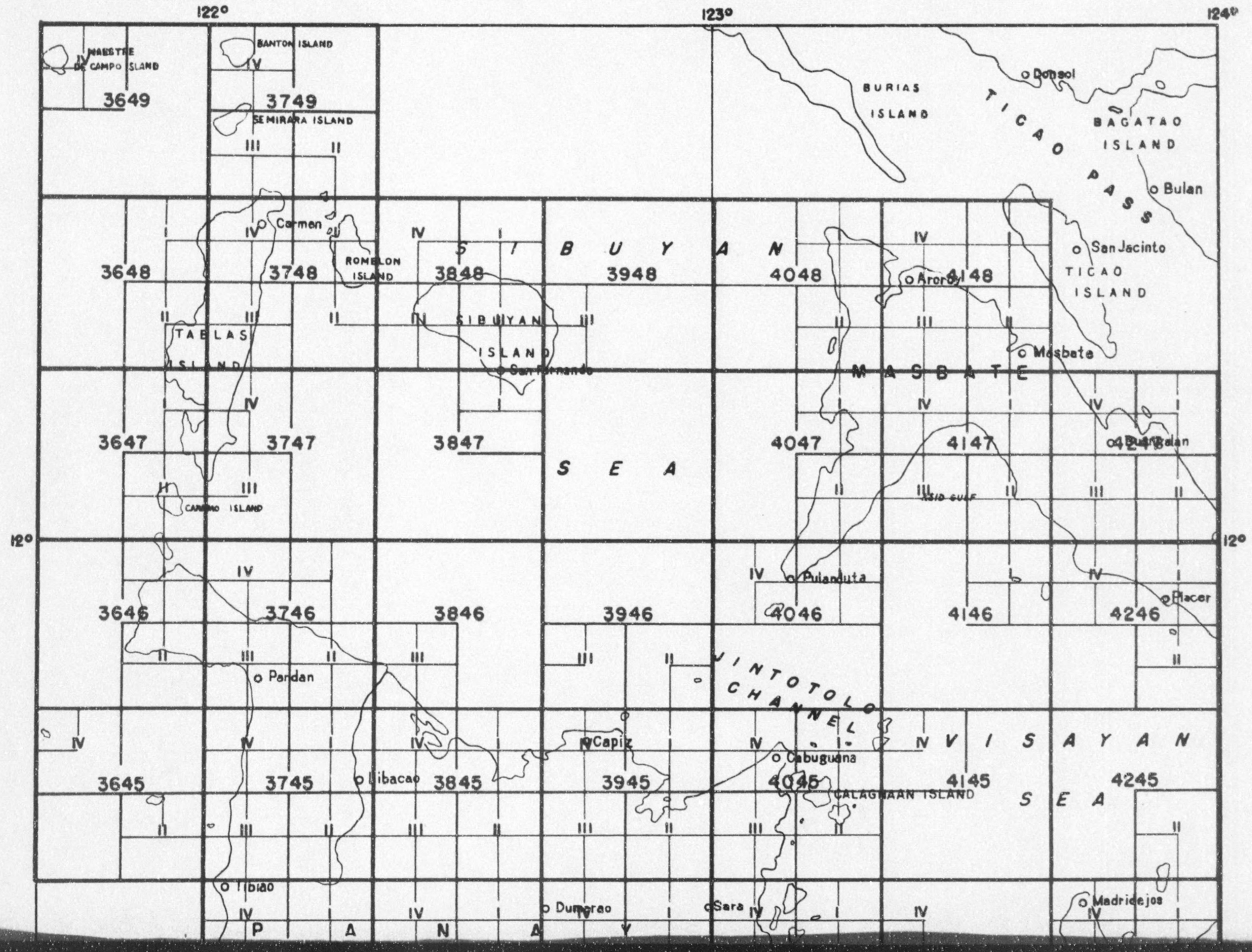
122°
123°
124°
12°
MAESTRE DE CAMPO ISLAND
BANTON ISLAND
SEMIRARA ISLAND
BURIAS ISLAND
TICAO PASS
Donsol
BAGATAO ISLAND
Bulan
Carmen
ROMBLON ISLAND
SIBUYAN
SIBUYAN ISLAND
San Fernando
San Jacinto
TICAO ISLAND
Aroroy
Masbate
MASBATE
TABLAS ISLAND
CARAMO ISLAND
SEA
Pulanduta
Placer
Pandan
JINTOTOLO CHANNEL
Capiz
Cabuguana
Libacao
CALAGNAAN ISLAND
VISAYAN SEA
Tibiao
Dumarao
Sara
Madridejos
PANAY
3649
3749
3648
3748
3848
3948
4048
4148
3647
3747
3847
4047
4147
3646
3746
3846
3946
4046
4146
4246
3645
3745
3845
3945
4045
4145
4245

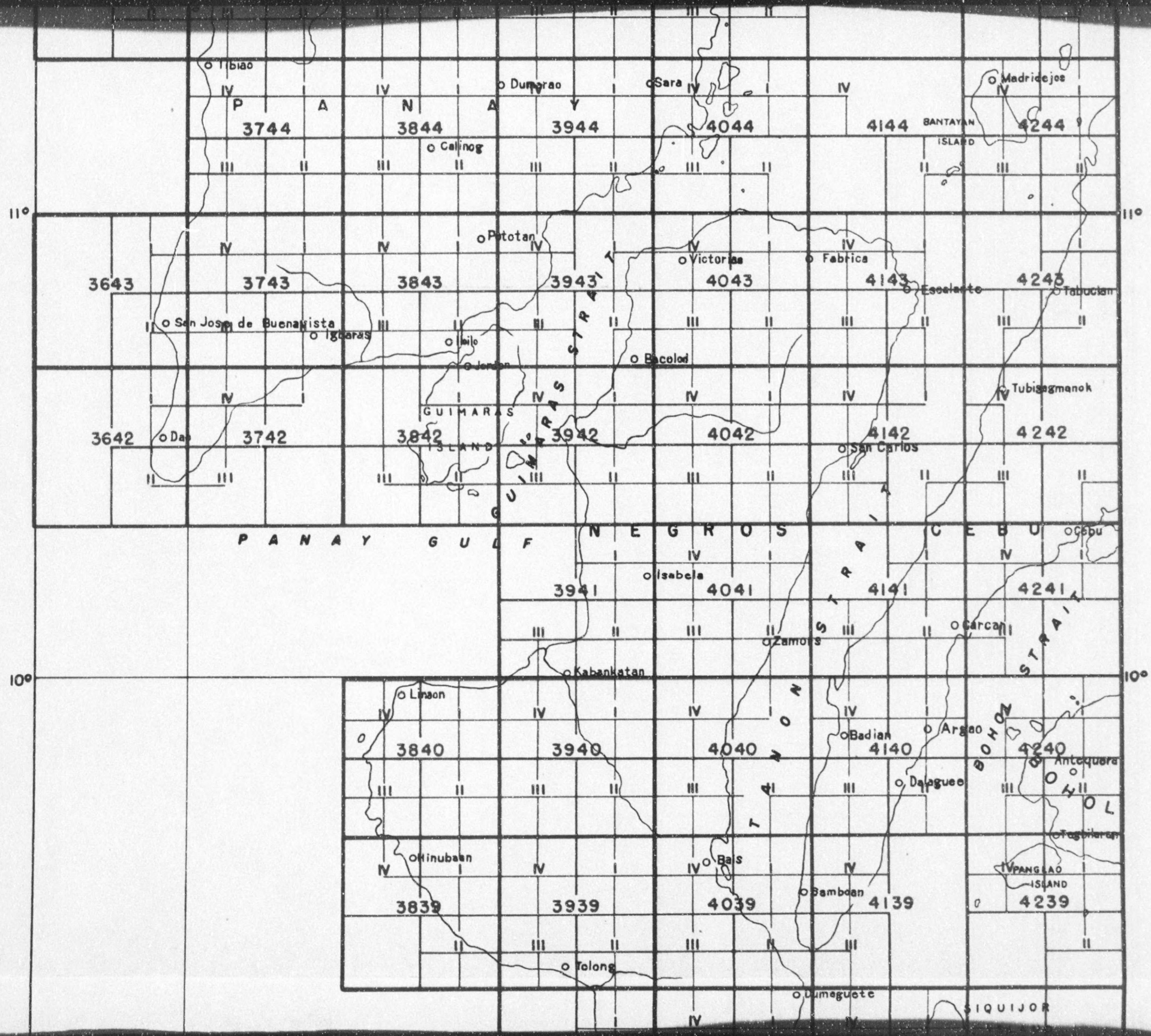

Tibiao
Dumarao
Sara
Madridejos
P A N A Y
3744
3844
3944
4044
4144
BANTAYAN ISLAND
4244
Calinog
11°
Pototan
Victorias
Fabrica
3643
3743
3843
3943
4043
4143
Escalante
4243
Tabuclan
San Jose de Buenavista
Igbaras
Iloilo
Jordan
Bacolod
Tubisagmanok
GUIMARAS ISLAND
GUIMARAS STRAIT
3642
Dao
3742
3842
3942
4042
4142
4242
San Carlos
PANAY GULF
NEGROS
CEBU
Cebu
Isabela
3941
4041
4141
4241
Carcar
Zamora
Kabankatan
10°
Linaon
TANON STRAIT
BOHOL STRAIT
Badian
Argao
3840
3940
4040
4140
4240
Antequera
Dalaguee
BOHOL
Tagbilaran
Hinubaan
Bais
PANGLAO ISLAND
Bamboan
3839
3939
4039
4139
4239
Tolong
Dumaguete
SIQUIJOR

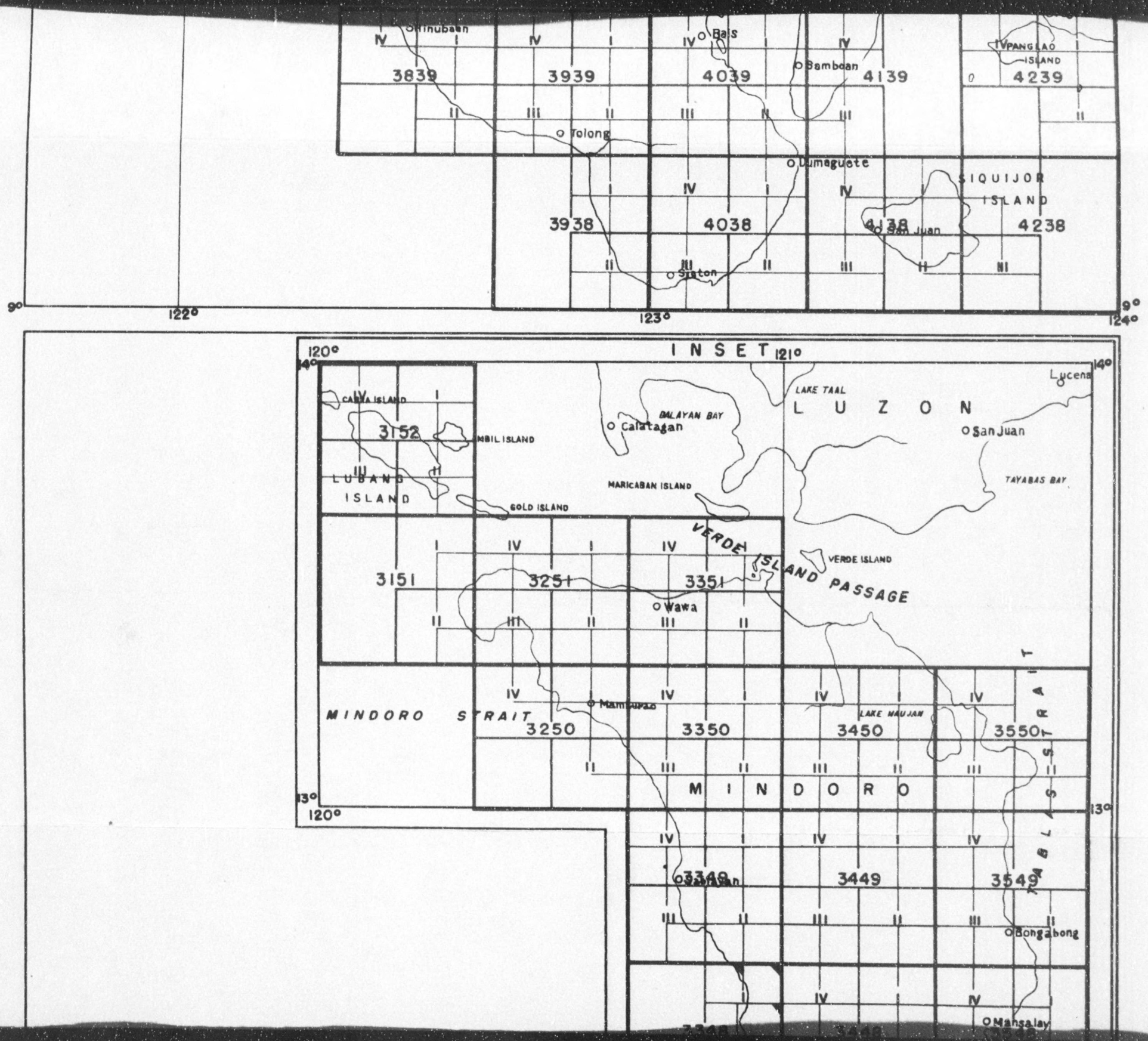
Siinubaan
Bas
Bamboan
PANGLAO ISLAND
3839
3939
4039
4139
4239
Tolong
Dumaguete
SIQUIJOR ISLAND
3938
4038
4138
4238
San Juan
Siaton
9°
122°
123°
124°
INSET
120°
121°
14°
13°
CABRA ISLAND
3152
MBIL ISLAND
LUBANG ISLAND
GOLD ISLAND
BALAYAN BAY
Calatagan
MARICABAN ISLAND
LAKE TAAL
L U Z O N
Lucena
San Juan
TAYABAS BAY
VERDE ISLAND PASSAGE
VERDE ISLAND
3151
3251
3351
Wawa
MINDORO STRAIT
Mamburao
LAKE NAUJAN
3250
3350
3450
3550
M I N D O R O
3349
3449
3549
Bongabong
Mansalay
SIBUYAN ISLANDS

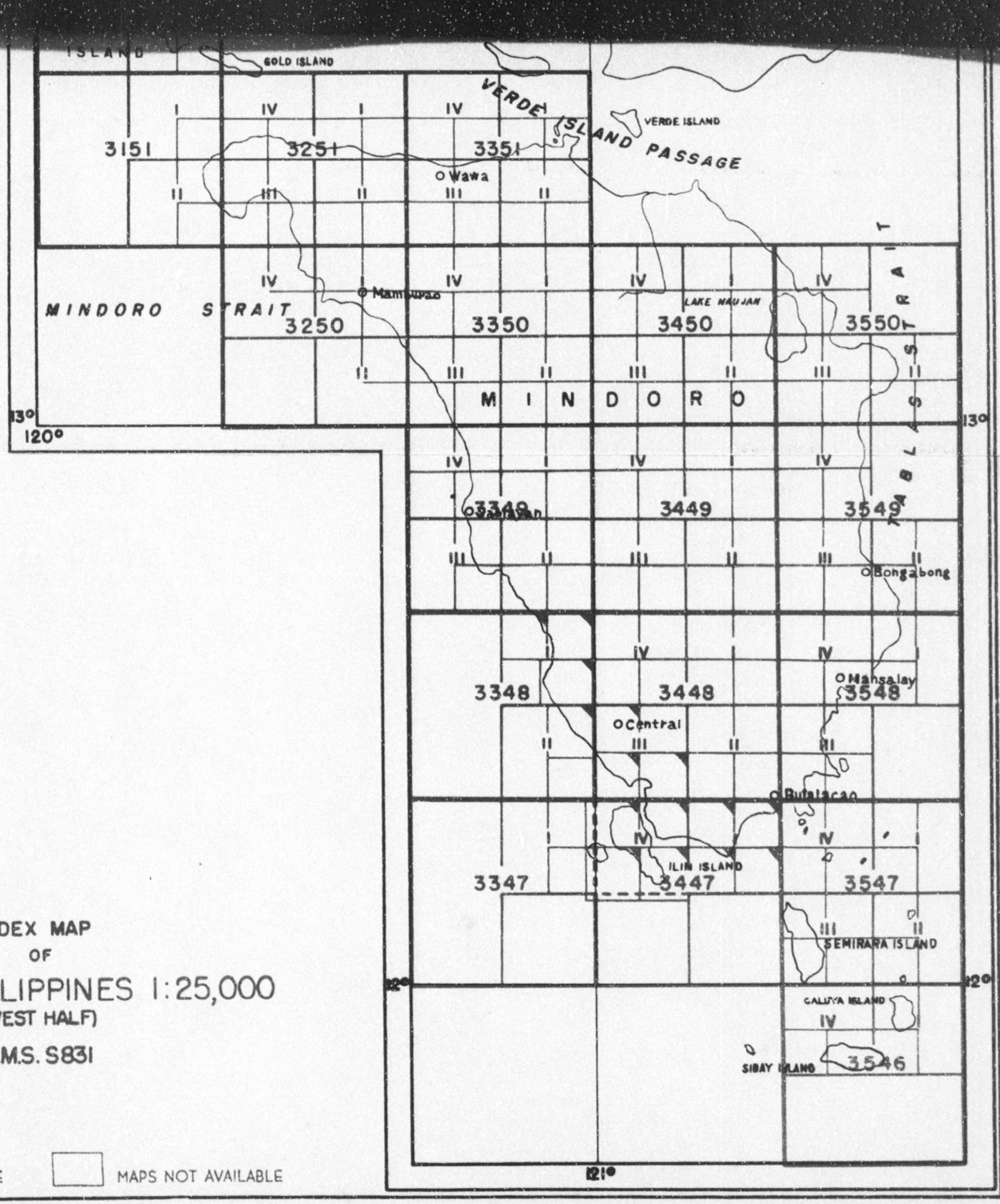

INDEX MAP
OF
CENTRAL PHILIPPINES 1:25,000
(WEST HALF)

A.M.S. S831

MAPS AVAILABLE MAPS NOT AVAILABLE

CORRECT TO SEPTEMBER 1948, 64th ENGR BASE TOPO BN

(WEST HALF) AMS S831

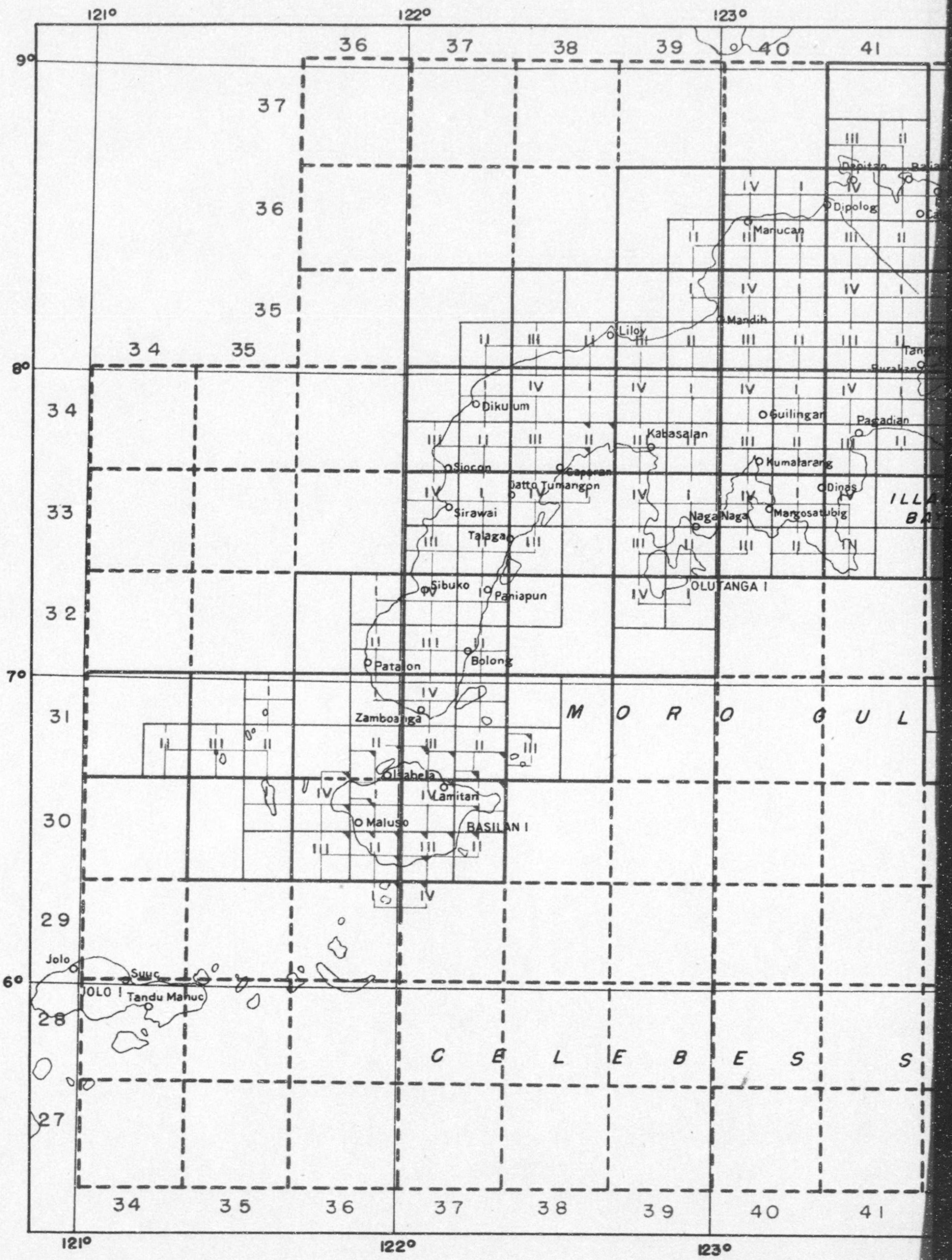
121°
122°
123°
9°
8°
7°
6°
36
37
38
39
40
41
37
36
35
34
35
34
33
32
31
30
29
28
27
34
35
36
37
38
39
40
41
Dipolog
Manucan
Mandih
Liloy
Dikulum
Kabasalan
Guilingan
Pagadian
Kumalarang
Siocon
Caparan
Sirawai
Talaga
Naga
Naga
Mangosatubig
Dinas
Sibuko
Paniapun
Patalon
Bolong
Zamboanga
Olsabela
Lamitan
Maluso
BASILAN I
Jolo
Suuc
JOLO I
Tandu Manuc
OLUTANGA I
ILLA
MOROGUL
CELEBESS

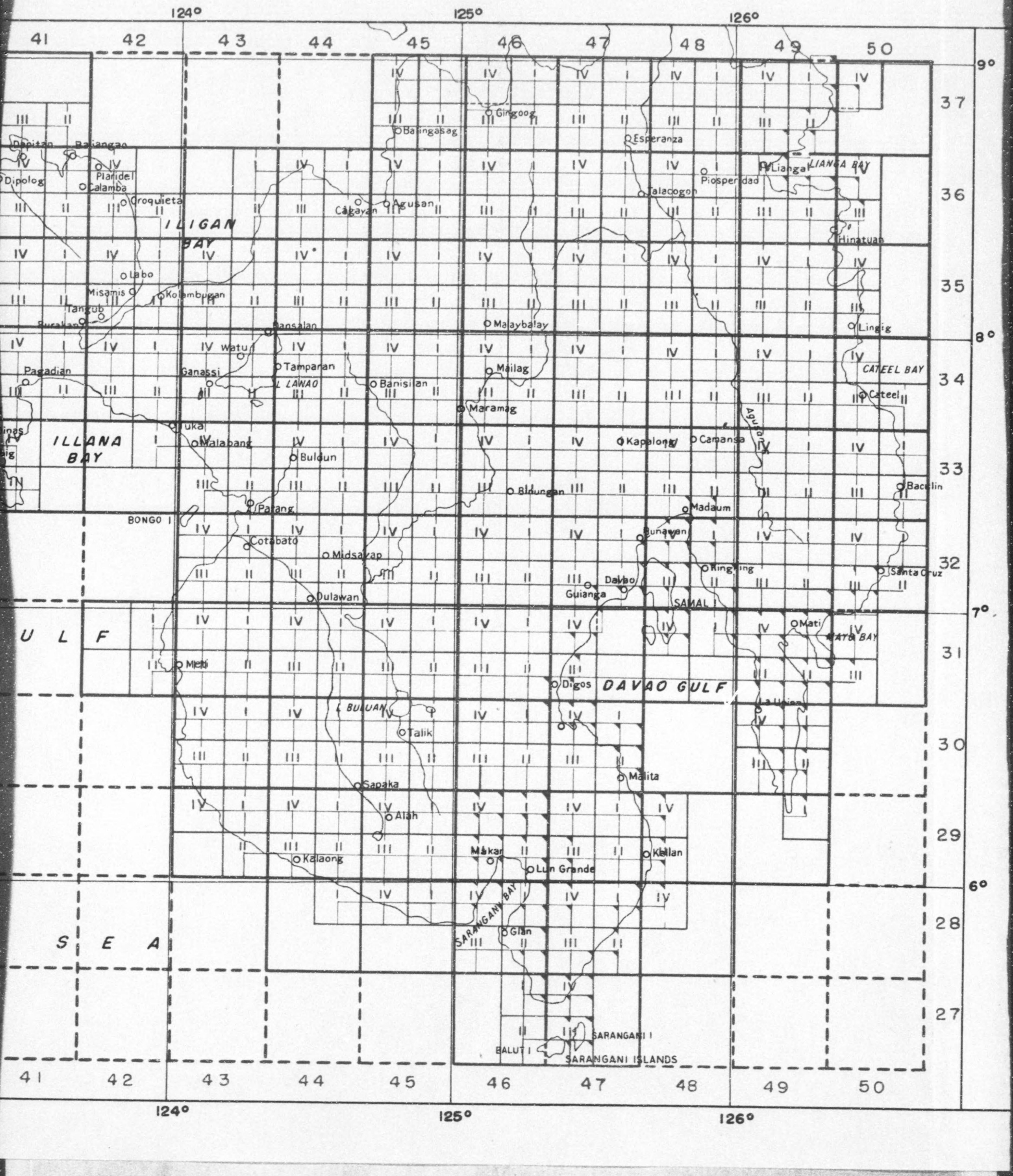
124°
125°
126°
41
42
43
44
45
46
47
48
49
50
9°
8°
7°
6°
37
36
35
34
33
32
31
30
29
28
27
Dapitan
Baliangao
Dipolog
Pladel
Calamba
Oroquieta
ILIGAN BAY
Labo
Misamis
Kolambugan
Tangub
Buracan
Gingoog
Balingasag
Esperanza
Liangan
LIANGA BAY
Piosperidad
Talacogon
Hinatuan
Malaybalay
Lingig
Mansalan
Watu
Tamparan
Ganassi
L LAWAO
Pagadian
Banisilan
Mailag
Maramag
CATEEL BAY
Cateel
Aguasan
Kapalong
Camansa
Baculin
ILLANA BAY
Malabang
Buldun
Bloungan
Parang
Madaum
BONGO I
Cotabato
Midsayap
Bunawan
Davao
Guianga
Ring Ring
Santa Cruz
Dulawan
SAMAL I
Mati
MATI BAY
Digos
DAVAO GULF
Malita
L BULUAN
Talik
Sapaka
Alah
Makar
Kalaong
Lun Grande
Kiblan
SARANGANY BAY
Glan
SARANGANI I
BALUT I
SARANGANI ISLANDS
U L F
S E A

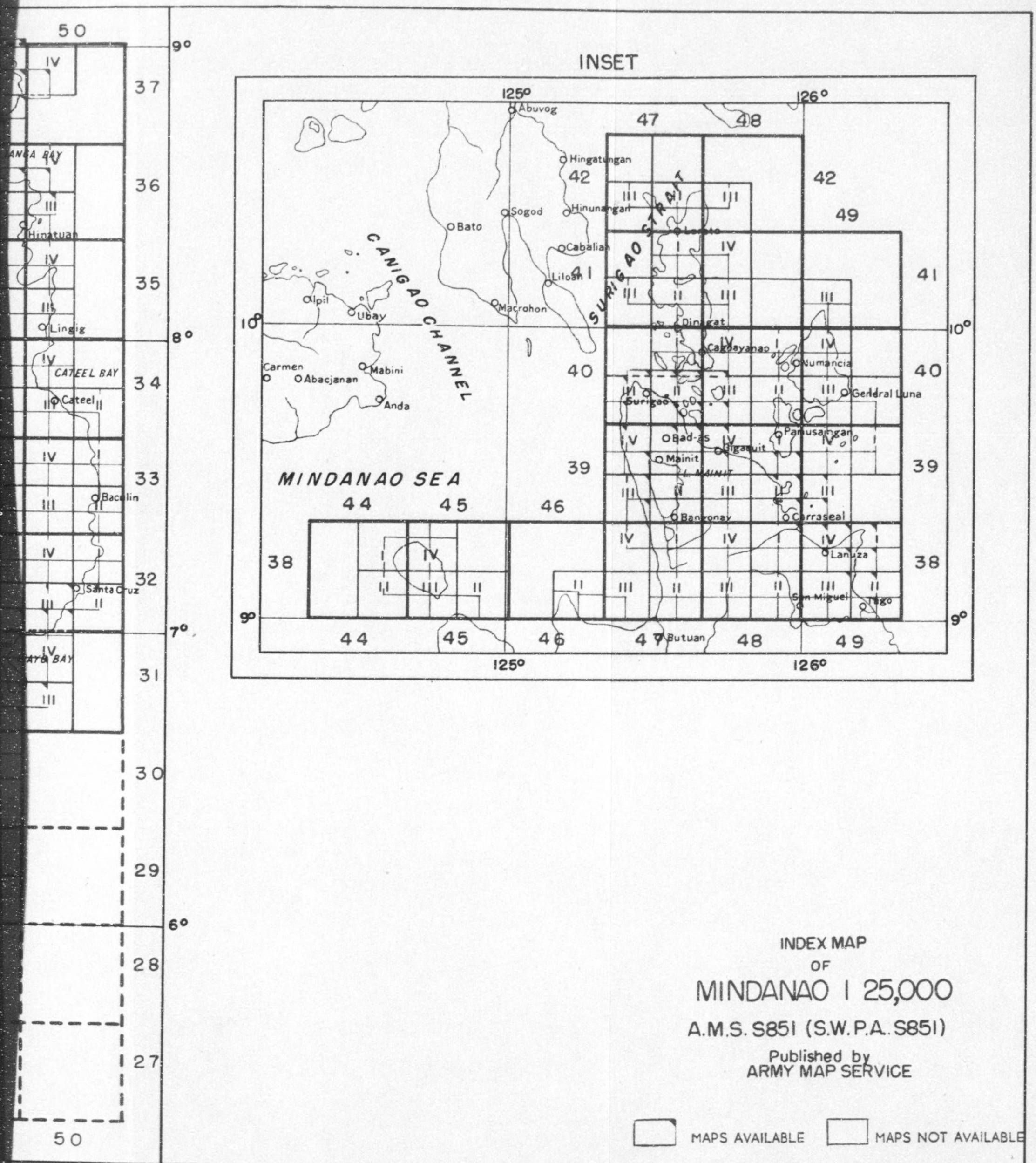

INDEX MAP
OF
MINDANAO 1 25,000
A.M.S. S851 (S.W.P.A. S851)

Published by
ARMY MAP SERVICE

MAPS AVAILABLE MAPS NOT AVAILABLE

CORRECT TO SEPTEMBER 1948, 64th ENGR BASE TOPO BN

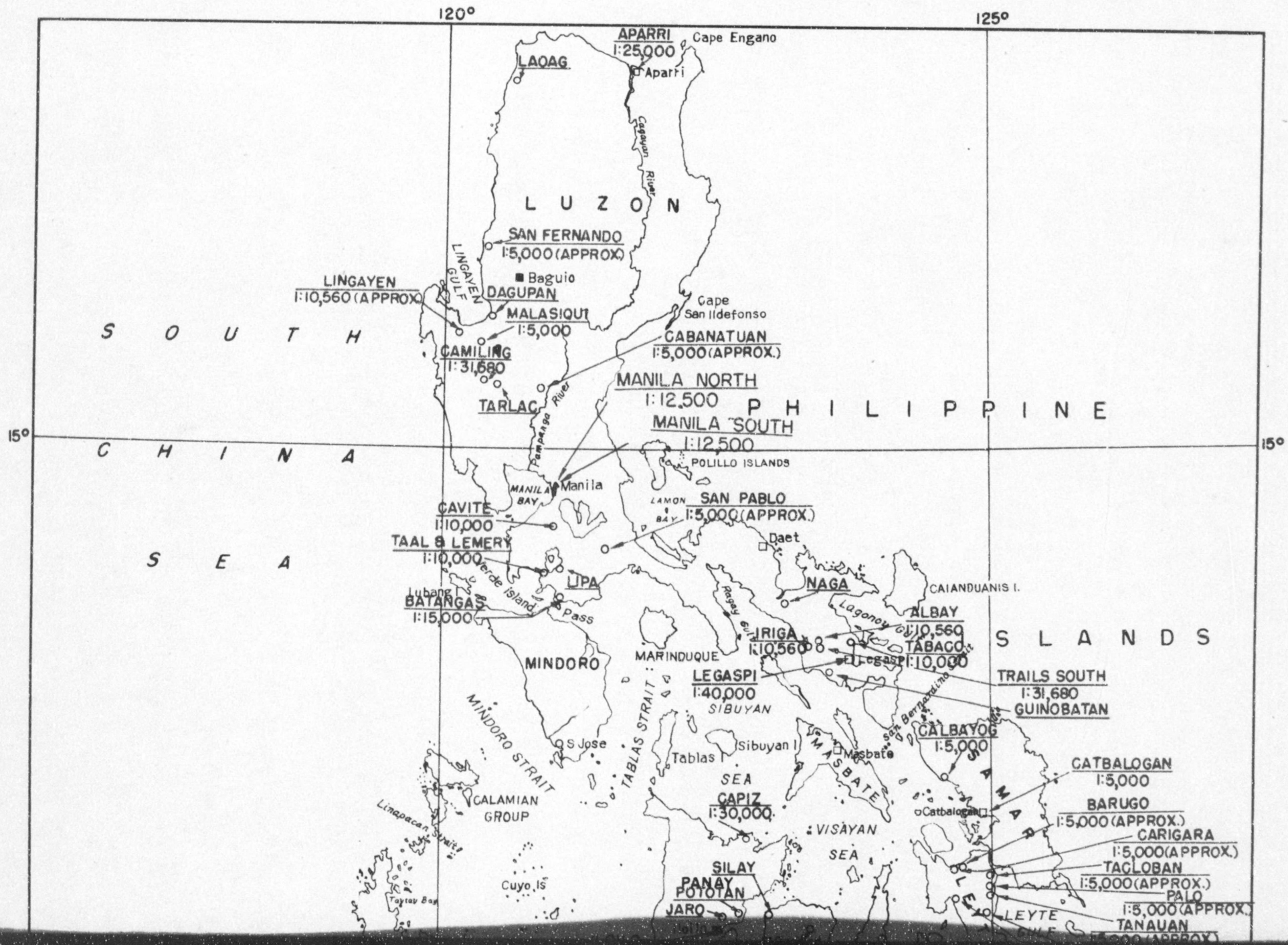
120°
125°
15°
APARRI
1:25,000
Cape Engano
Aparri
LAOAG
Cagayan River
L U Z O N
SAN FERNANDO
1:5,000 (APPROX)
Baguio
LINGAYEN
1:10,560 (APPROX)
LINGAYEN GULF
DAGUPAN
MALASIQUI
1:5,000
Cape San Ildefonso
CABANATUAN
1:5,000 (APPROX.)
S O U T H
CAMILING
1:31,680
MANILA NORTH
1:12,500
P H I L I P P I N E
TARLAC
Pampanga River
MANILA SOUTH
1:12,500
C H I N A
POLILLO ISLANDS
MANILA BAY
Manila
LAMON BAY
SAN PABLO
1:5,000 (APPROX.)
CAVITE
1:10,000
Daet
TAAL & LEMERY
1:10,000
S E A
Verde Island Pass
UPA
NAGA
CAIANDUANIS I.
Lubang
BATANGAS
1:15,000
Ragay Gulf
Lagonoy Gulf
ALBAY
1:10,560
IRIGA
1:10,560
TABACO
1:10,000
S L A N D S
MINDORO
MARINDUQUE
Legaspi
TRAILS SOUTH
1:31,680
LEGASPI
1:40,000
GUINOBATAN
SIBUYAN
San Bernardino Strait
CALBAYOG
1:5,000
MINDORO STRAIT
S. Jose
Sibuyan I
Masbate
CATBALOGAN
1:5,000
TABLAS STRAIT
Tablas I
SEA
CAPIZ
1:30,000
MASBATE
Catbalogan
BARUGO
1:5,000 (APPROX.)
CALAMIAN GROUP
VISAYAN SEA
CARIGARA
1:5,000 (APPROX.)
Linapacan Strait
SILAY
TACLOBAN
1:5,000 (APPROX.)
PANAY
PALO
1:5,000 (APPROX.)
POTOTAN
Cuyo Is
LEYTE
JARO
TANAUAN

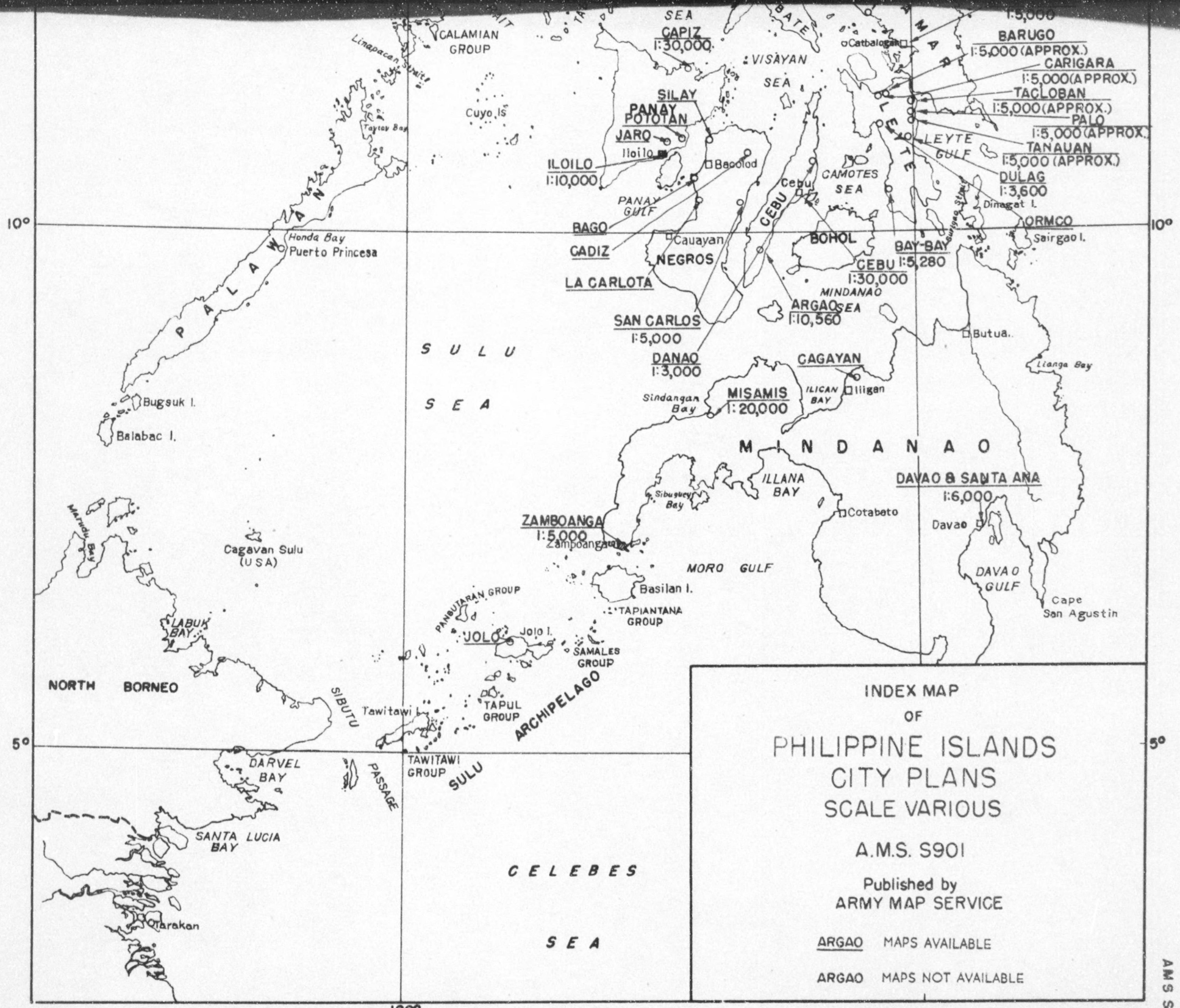

INDEX MAP OF PHILIPPINE ISLANDS CITY PLANS SCALE VARIOUS

A.M.S. S901

Published by
ARMY MAP SERVICE

ARGAO MAPS AVAILABLE

ARGAO MAPS NOT AVAILABLE

CORRECT TO SEPTEMBER 1948, 64th ENGR BASE TOPO BN

AMS S901

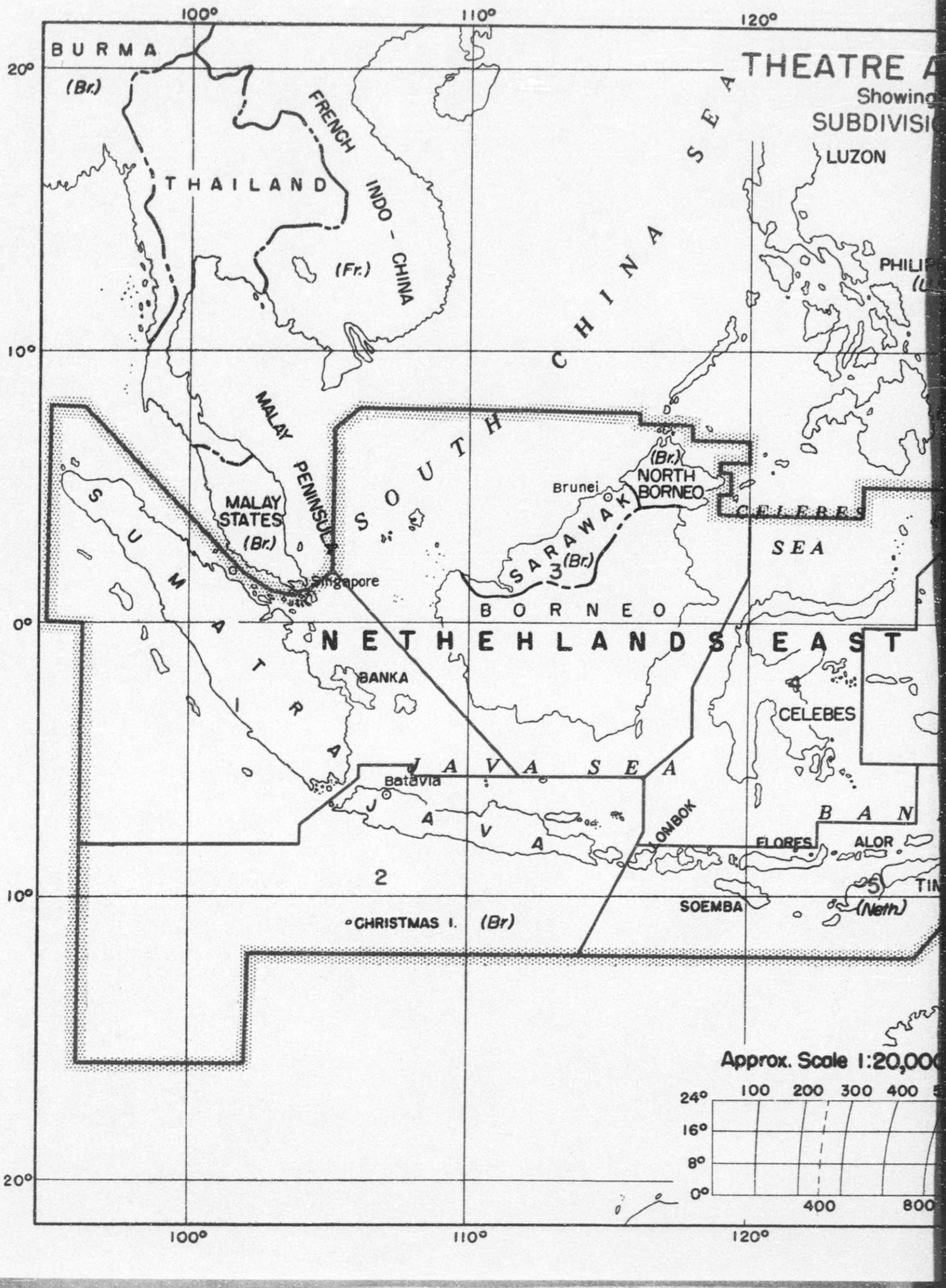
THEATRE A
Showing
SUBDIVISI
100°
110°
120°
20°
10°
0°
10°
20°
BURMA
(Br.)
THAILAND
FRENCH
INDO - CHINA
(Fr.)
SOUTH CHINA SEA
PHILIP
(U
LUZON
MALAY PENINSULA
MALAY STATES (Br.)
Singapore
SUMATRA
BANKA
BORNEO
(Br.)
NORTH BORNEO
Brunei
SARAWAK (Br.)
CELEBES SEA
CELEBES
NETHEHLANDS EAST
JAVA SEA
Batavia
JAVA
LOMBOK
FLORES
ALOR
BAN
TIM
(Neth)
SOEMBA
CHRISTMAS I. (Br)
2
3
5
Approx. Scale 1:20,000
24°
16°
8°
0°
100
200
300
400
400
800

EATRE AREA T

Showing

SUBDIVISIONS

130° 140° 150° 20° 10° 0° 10° 20°

LUZON

PHILIPPINES (U.S.)

MARIANAS ISLANDS

P A C I F I C O C E A N

MINDANAO

C A R O L I N E I S L A N D S

E E S

E A

A S T I N D I E S

6

CELEBES

N E W G U I N E A (Br.)

9

NEW BRITAIN (Br.)

SOLOMON ISLANDS

B A N D A S E A

ALOR

(Port.)

5

TIMOR

(Neth)

8

Port Moresby

A R A F U R A S E A

AUSTRALIA

Scale 1:20,000,000 on Equator

200 300 400 500 600 700 800 MILES

400 800 1200 KILOMETERS

CORRECT TO SEPTEMBER 1948, 64th ENGR BASE TOPO BN

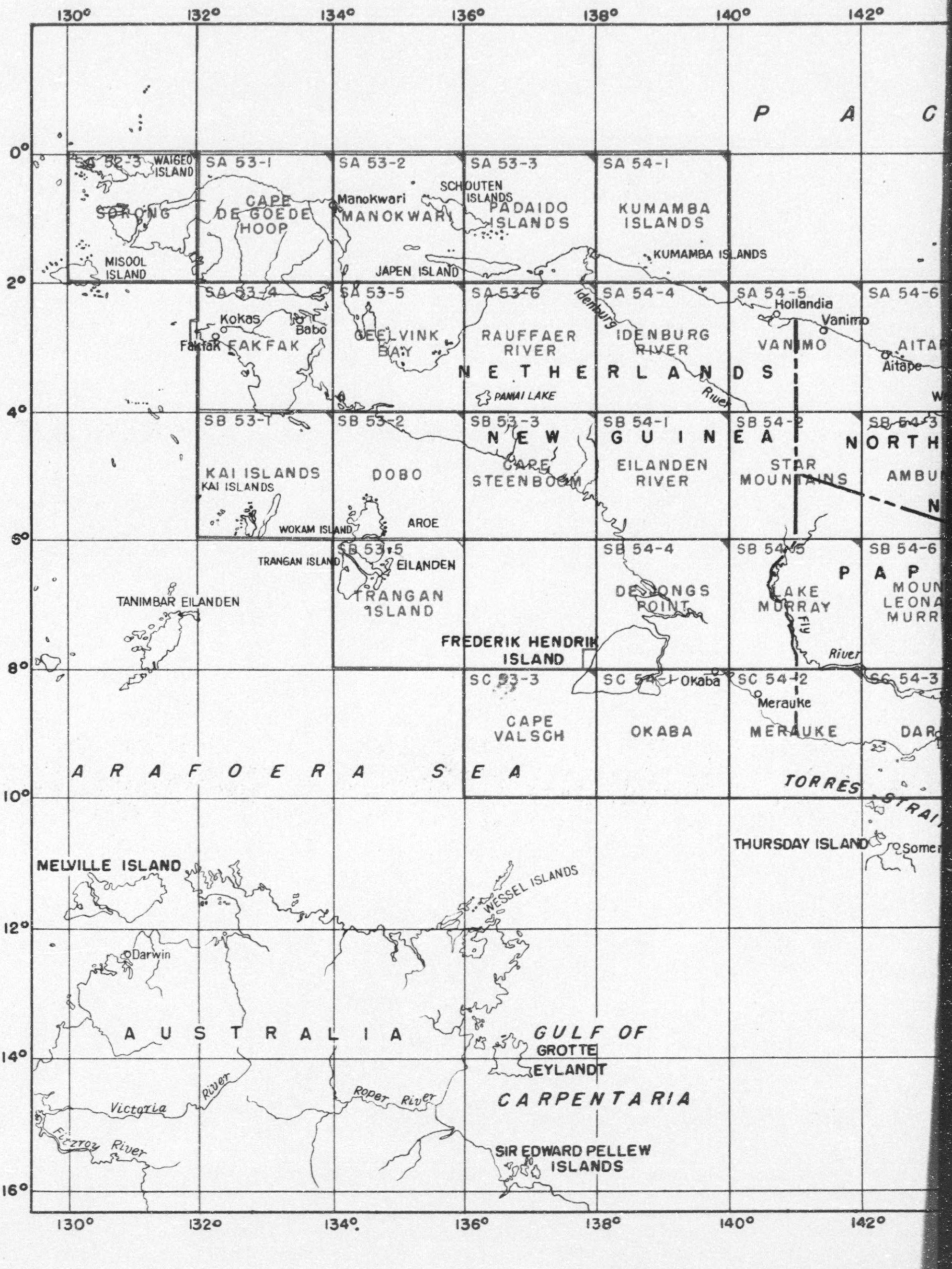
130°
132°
134°
136°
138°
140°
142°
0°
2°
4°
6°
8°
10°
12°
14°
16°
P A C
SA 52-3
WAIGEO ISLAND
SA 53-1
SA 53-2
SA 53-3
SA 54-1
SORONG
CAPE DE GOEDE HOOP
Manokwari
MANOKWARI
SCHOUTEN ISLANDS
PADAIDO ISLANDS
KUMAMBA ISLANDS
KUMAMBA ISLANDS
MISOOL ISLAND
JAPEN ISLAND
SA 53-4
SA 53-5
SA 53-6
SA 54-4
SA 54-5
SA 54-6
Kokas
Babo
Fakfak
FAKFAK
GEELVINK BAY
RAUFFAER RIVER
Idenburg
IDENBURG RIVER
Hollandia
Vanimo
VANIMO
Aitape
AITAP
N E T H E R L A N D S
PANIAI LAKE
River
SB 53-1
SB 53-2
SB 53-3
SB 54-1
SB 54-2
SB 54-3
KAI ISLANDS
KAI ISLANDS
DOBO
N E W G U I N E A
CAPE STEENBOOM
EILANDEN RIVER
STAR MOUNTAINS
NORTH
AMBU
N
WOKAM ISLAND
AROE
SB 53-5
SB 54-4
SB 54-5
SB 54-6
TRANGAN ISLAND
EILANDEN
TRANGAN ISLAND
DE JONGS POINT
LAKE MURRAY
P A P
MOUN
LEONA
MURR
Fly
River
TANIMBAR EILANDEN
FREDERIK HENDRIK ISLAND
SC 53-3
SC 54-1
SC 54-2
SC 54-3
Okaba
Merauke
CAPE VALSCH
OKABA
MERAUKE
DAR
A R A F O E R A S E A
TORRES STRAI
THURSDAY ISLAND
Somer
MELVILLE ISLAND
WESSEL ISLANDS
Darwin
A U S T R A L I A
GULF OF CARPENTARIA
GROTTE EYLANDT
Victoria River
Roper River
Fitzroy River
SIR EDWARD PELLEW ISLANDS

AMS T401

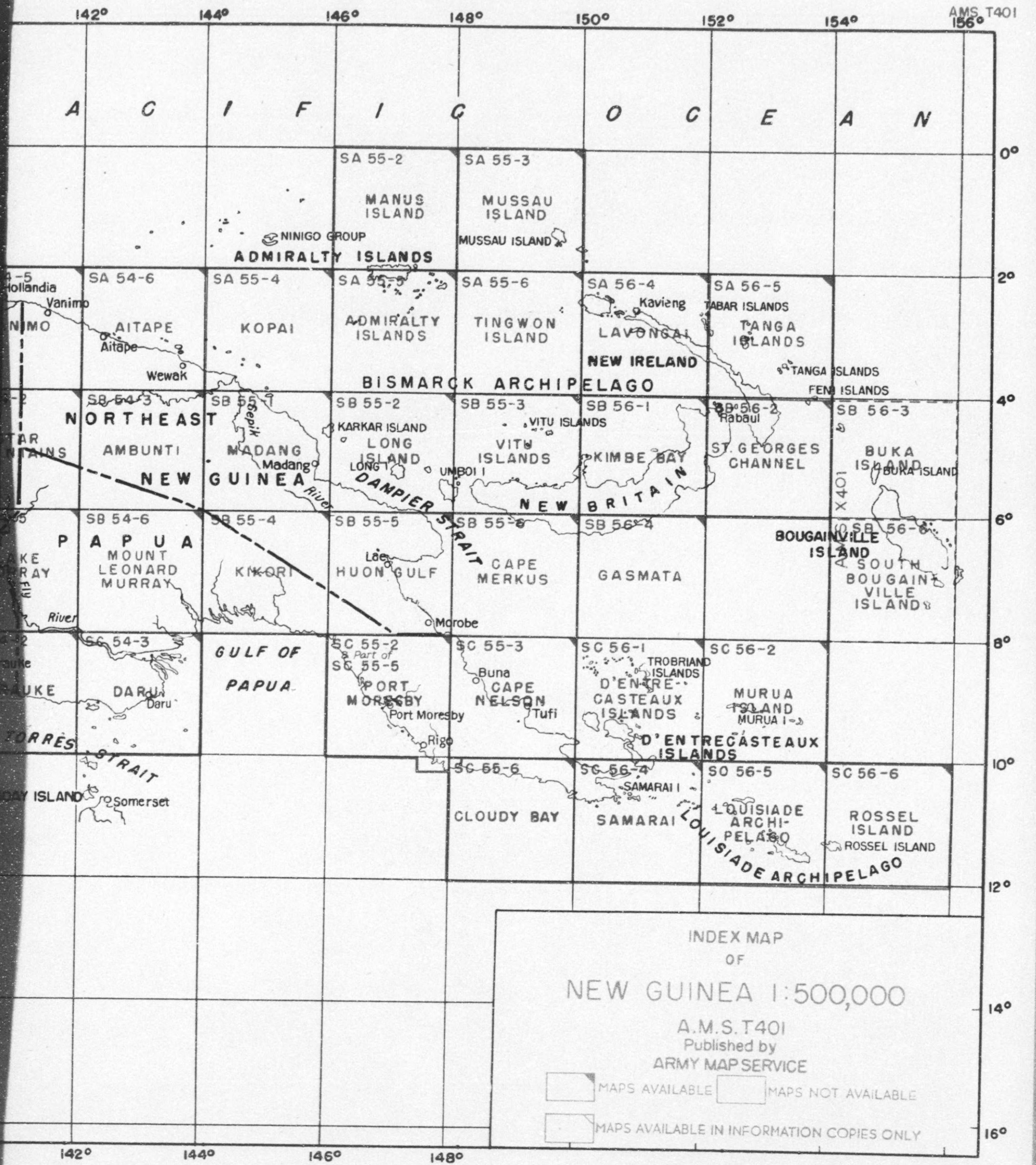

CORRECT TO SEPTEMBER 1948, 64th ENGR BASE TOPO BN

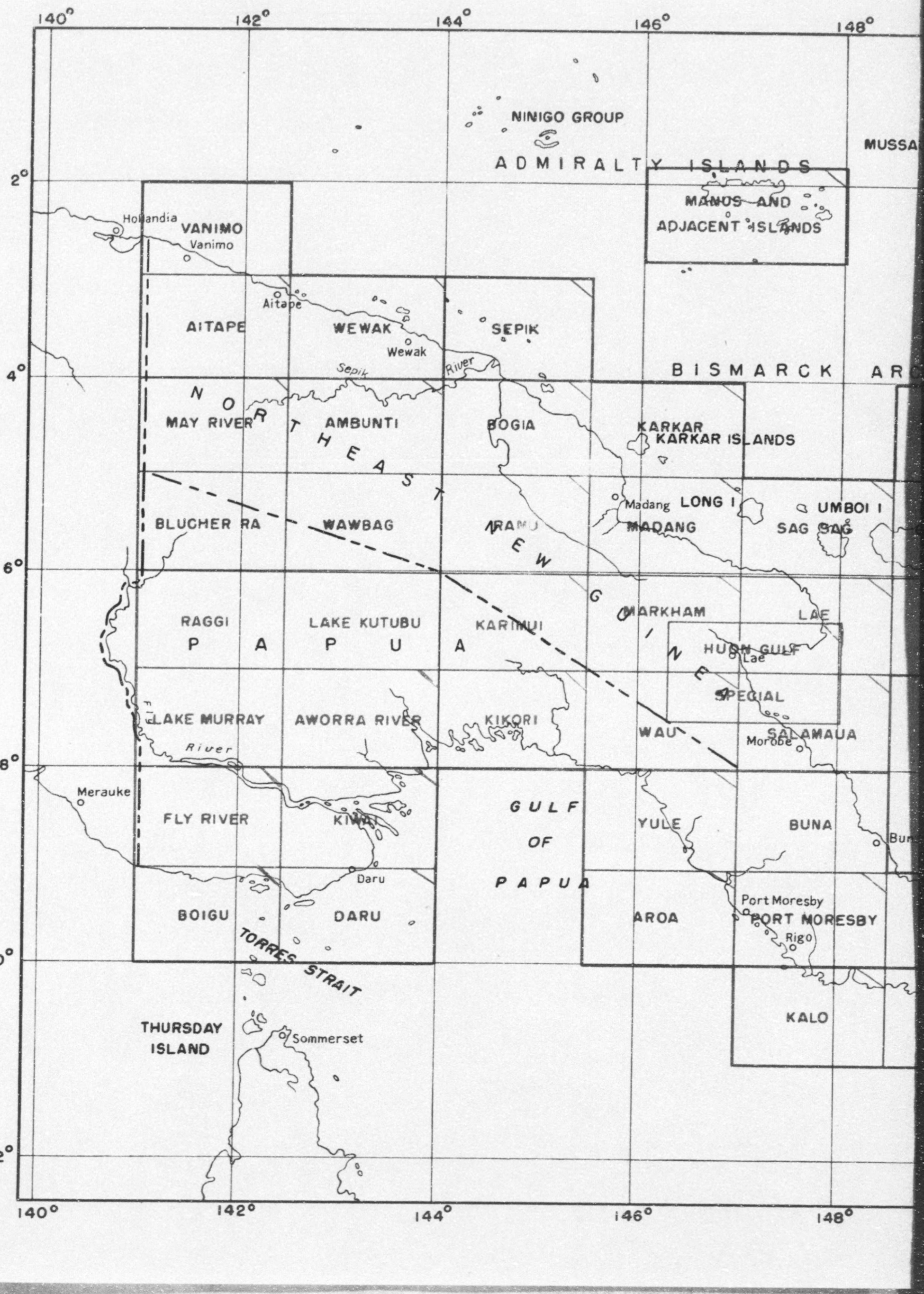
140°
142°
144°
146°
148°
2°
4°
6°
8°
10°
12°
NINIGO GROUP
ADMIRALTY ISLANDS
MANUS AND ADJACENT ISLANDS
MUSSA
Hollandia
VANIMO
Vanimo
Aitape
AITAPE
WEWAK
Wewak
SEPIK
Sepik River
BISMARCK AR
NORTHEAST
MAY RIVER
AMBUNTI
BOGIA
KARKAR
KARKAR ISLANDS
BLUCHER RA
WAWBAG
IRAMU
Madang
LONG I
MADANG
UMBOI I
SAG SAG
GOMARKHAM
LAE
RAGGI
PAPUA
LAKE KUTUBU
KARIMUI
HUON GULF
Lae
SPECIAL
LAKE MURRAY
River
AWORRA RIVER
KIKORI
WAU
SALAMAUA
Morobe
Merauke
FLY RIVER
KIWAI
GULF
OF
PAPUA
YULE
BUNA
Daru
BOIGU
DARU
Port Moresby
AROA
PORT MORESBY
Rigo
TORRES STRAIT
KALO
THURSDAY ISLAND
Sommerset

AMS T501

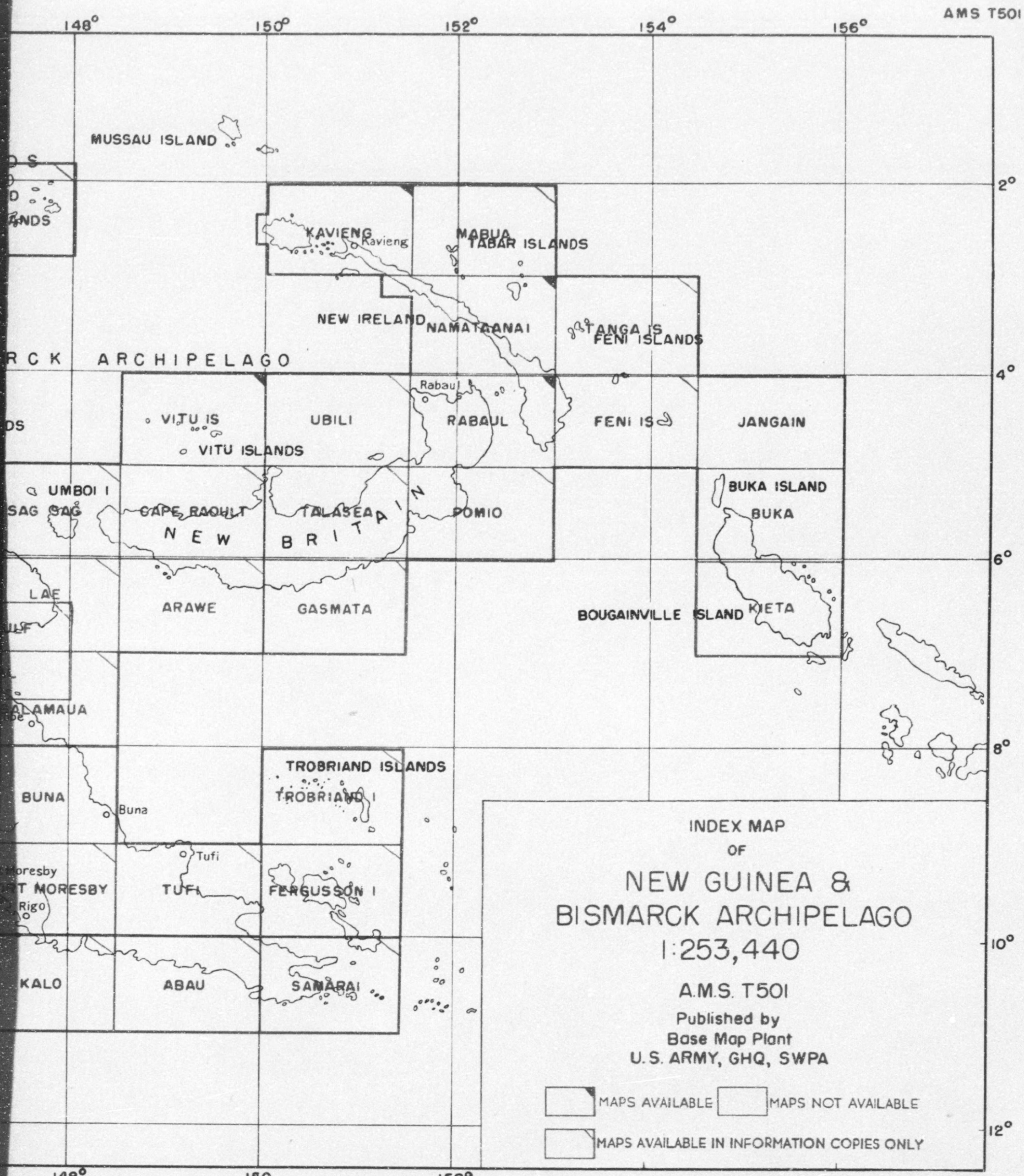

INDEX MAP
OF
NEW GUINEA & BISMARCK ARCHIPELAGO
1:253,440

A.M.S. T501

Published by
Base Map Plant
U.S. ARMY, GHQ, SWPA

MAPS AVAILABLE — MAPS NOT AVAILABLE

MAPS AVAILABLE IN INFORMATION COPIES ONLY

CORRECT TO SEPTEMBER 1948, 64th ENGR BASE TOPO BN

95°

100°

5°

0°

5°

I N D I A N

O C E A N

Koetaradja

KOETARADJA

BIREUEN

Morodu

LHOKSEUMAWE

PENANG

TJALANG

MEULABOH

Idi

IDI

KOETALASIMPANG

BLANGPIDIE

TAPAKTOEAN

Lae Hias

MEDAN

TINGGI

SIMEULDEE

SINABANG

NIEUW SINGKIL

PANGOERORAN

TOBA MEER

RANTAU PARAPAT

BAGAN SIAPIAPI

NIAS

SIBOLGA

PADANGSI-DIMPOEAN

KOTATENGAH

GOENOENGSITOLI

Natal

NATAL

LOEBOEK-SIKAPING

INSET ON SHEET NO34

BATOE EILANDEN

POELAUTELO

KATIAGAN

PADANG

Padang

MOEARASIBEROET

SIBEROET

PAINAN

MATOBE

PAGAI EILANDEN

TAIKAKO

AMS T511

100° 105° 110°

5°

0°

THAILAND

MALAY STATES

SOUTH CHINA SEA

BORNEO

NATOENA EILANDEN

BANGKA

ENGGANO

Penang

Pahang

Pekan

Klang

Kluang

Singapore

Padang

Palembang

Benkoelen

Kuching

Ketapang

17	18											
22	23	24	25	26								
29	30	31	32	33								
36	37	38	39	40								
43	44	45	46	47	48							
50	51	52	53	54	55	56	57	58				
60	61	62	63	64								
	65	66	67	68								
			69	70								

AMS T521

INDEX MAP
OF
SUMATRA 1: 250,000
A.M.S. T511
Published by
ARMY MAP SERVICE

MAPS AVAILABLE MAPS NOT AVAILABLE

MAPS AVAILABLE IN INFORMATION COPIES ONLY

CORRECT TO SEPTEMBER 1948, 64th ENGR BASE TOPO BN

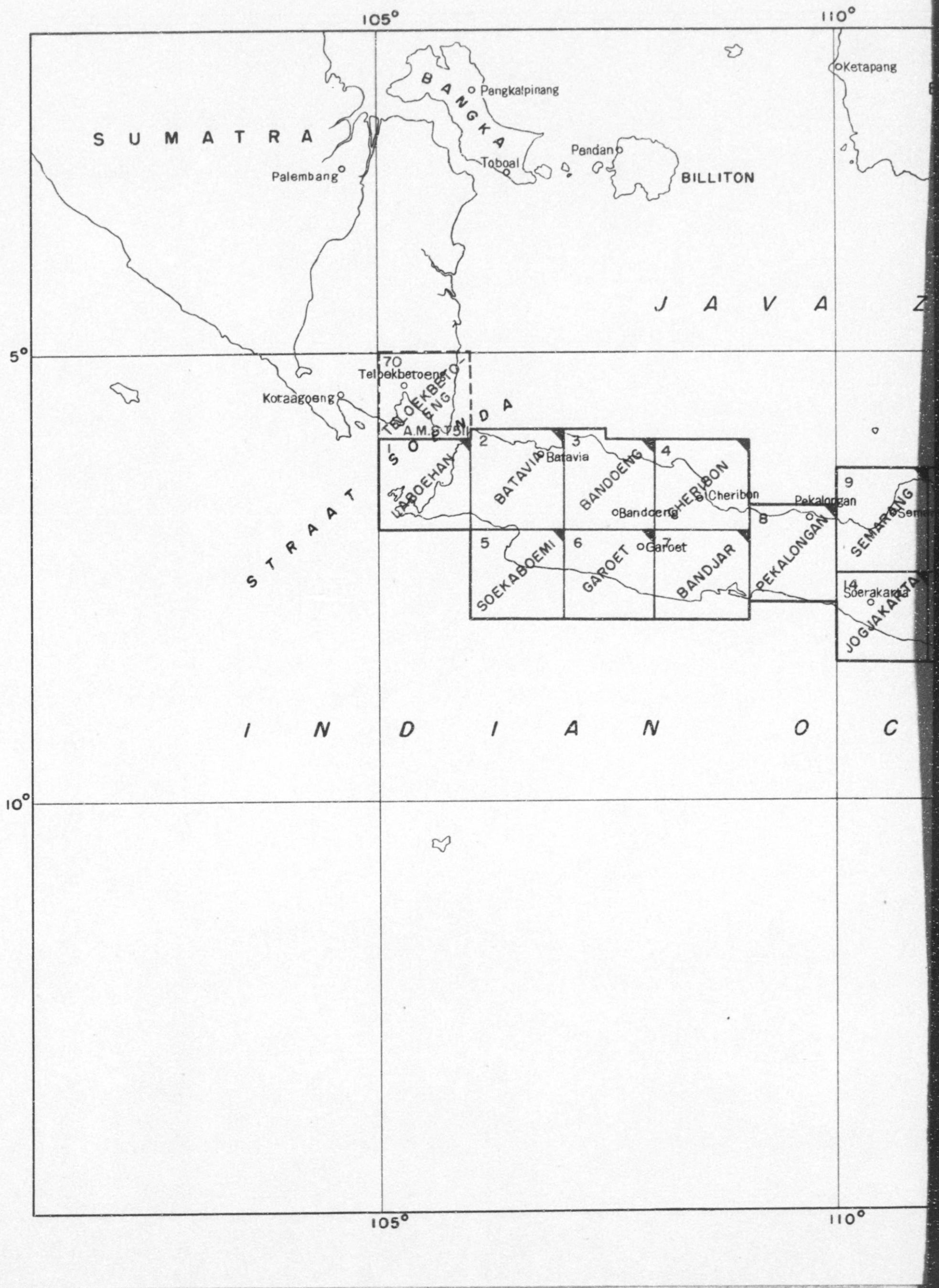
105°
110°
5°
10°
SUMATRA
BANGKA
Pangkalpinang
Ketapang
Palembang
Toboali
Pandanc
BILLITON
JAVA
70
Telbekbetoeng
Kotaagoeng
TELOEKBETOENG
A.M.S. 751
SOENDA
STRAAT
1
LABOEHAN
2
BATAVIA
Batavia
3
BANDOENG
Bandoeng
4
CHERIBON
Cheribon
Pekalongan
9
SEMARANG
Semc
5
SOEKABOEMI
6
GAROET
Garoet
7
BANDJAR
8
PEKALONGAN
14
Soerakarta
JOGJAKARTA
INDIAN
OCEAN

AMS T521

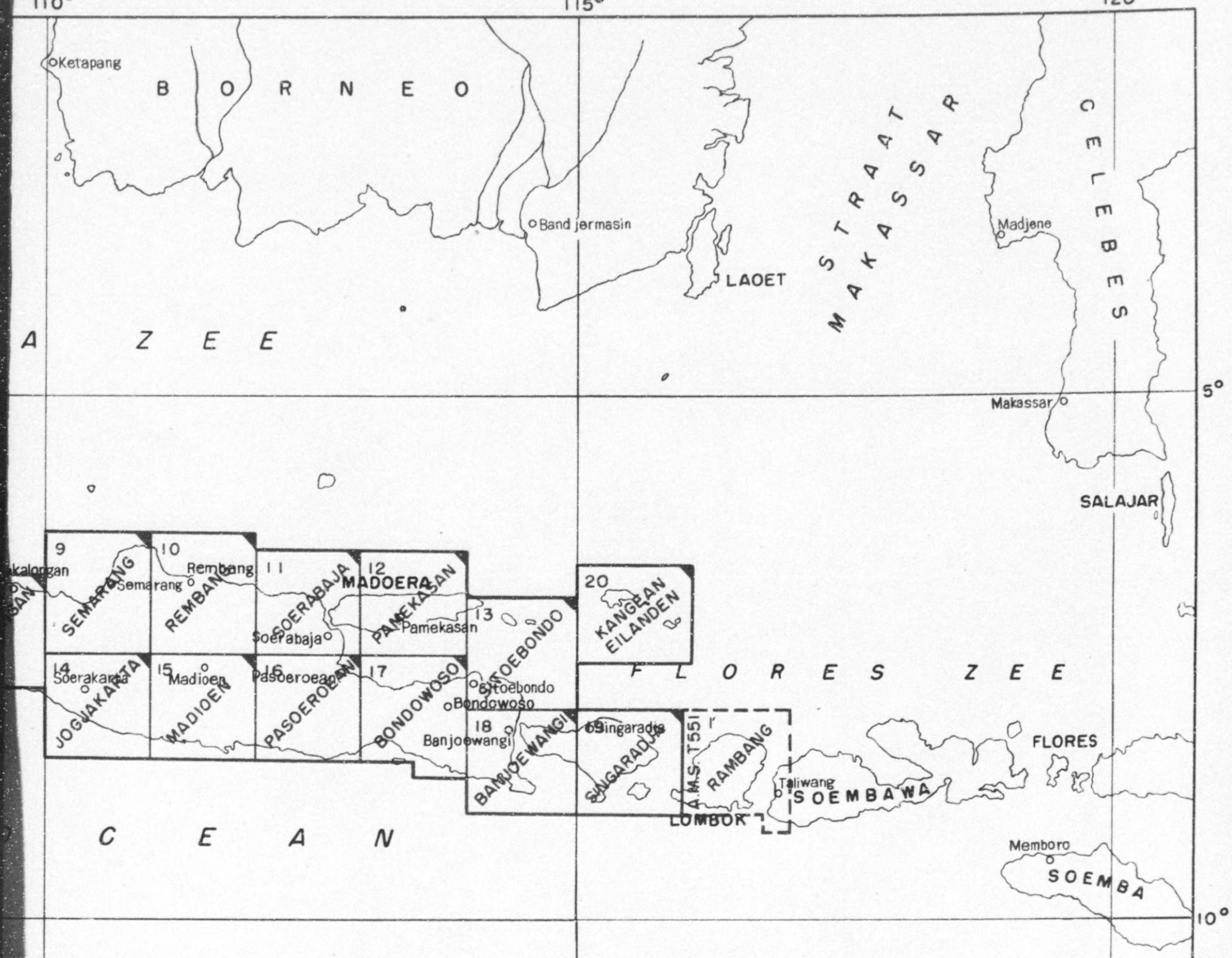

INDEX MAP
OF
JAVA, MADURA AND BALI
1:250,000
A.M.S. T521
Published by
ARMY MAP SERVICE

MAPS AVAILABLE MAPS NOT AVAILABLE

MAPS AVAILABLE IN INFORMATION COPIES ONLY

CORRECT TO SEPTEMBER 1948, 64th ENGR BASE TOPO BN

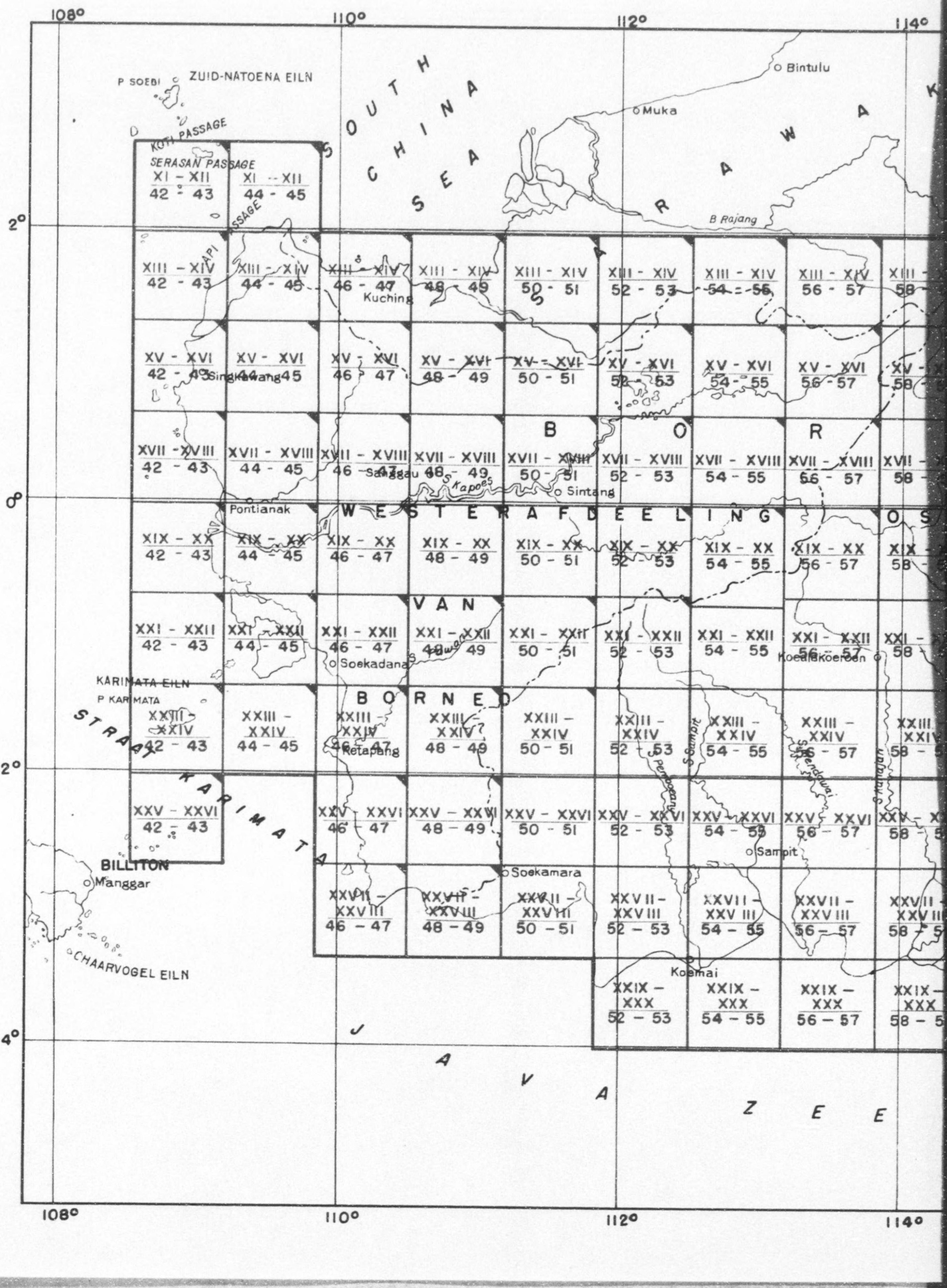
108°
110°
112°
114°
2°
0
4°
P SOEBI
ZUID-NATOENA EILN
KOTI PASSAGE
SERASAN PASSAGE
SOUTH CHINA SEA
Bintulu
Muka
B Rajang
Kuching
Singkawang
Sanggau
S Kapoes
Sintang
Pontianak
WESTERAFDEELING
VAN
Soekadana
Koealakoeroen
KARIMATA EILN
P KARIMATA
STRAAT KARIMATA
BORNEO
Retapang
S Pembeang
S Soimpit
S Sendoewai
S Lalaboe
Sampit
Soekamara
Koemai
BILLITON
Manggar
CHAARVOGEL EILN
JAVAZEE
XIII - XIV 42 - 43
XIII - XIV 44 - 45
XIII - XIV 46 - 47
XIII - XIV 48 - 49
XIII - XIV 50 - 51
XIII - XIV 52 - 53
XIII - XIV 54 - 55
XIII - XIV 56 - 57
XV - XVI 42 - 43
XV - XVI 44 - 45
XV - XVI 46 - 47
XV - XVI 48 - 49
XV - XVI 50 - 51
XV - XVI 52 - 53
XV - XVI 54 - 55
XV - XVI 56 - 57
XVII - XVIII 42 - 43
XVII - XVIII 44 - 45
XVII - XVIII 46 - 47
XVII - XVIII 48 - 49
XVII - XVIII 50 - 51
XVII - XVIII 52 - 53
XVII - XVIII 54 - 55
XVII - XVIII 56 - 57
XIX - XX 42 - 43
XIX - XX 44 - 45
XIX - XX 46 - 47
XIX - XX 48 - 49
XIX - XX 50 - 51
XIX - XX 52 - 53
XIX - XX 54 - 55
XIX - XX 56 - 57
XXI - XXII 42 - 43
XXI - XXII 44 - 45
XXI - XXII 46 - 47
XXI - XXII 48 - 49
XXI - XXII 50 - 51
XXI - XXII 52 - 53
XXI - XXII 54 - 55
XXI - XXII 56 - 57
XXIII - XXIV 42 - 43
XXIII - XXIV 44 - 45
XXIII - XXIV 46 - 47
XXIII - XXIV 48 - 49
XXIII - XXIV 50 - 51
XXIII - XXIV 52 - 53
XXIII - XXIV 54 - 55
XXIII - XXIV 56 - 57
XXV - XXVI 42 - 43
XXV - XXVI 46 - 47
XXV - XXVI 48 - 49
XXV - XXVI 50 - 51
XXV - XXVI 52 - 53
XXV - XXVI 54 - 55
XXV - XXVI 56 - 57
XXVII - XXVIII 46 - 47
XXVII - XXVIII 48 - 49
XXVII - XXVIII 50 - 51
XXVII - XXVIII 52 - 53
XXVII - XXVIII 54 - 55
XXVII - XXVIII 56 - 57
XXIX - XXX 52 - 53
XXIX - XXX 54 - 55
XXIX - XXX 56 - 57

AMS T531

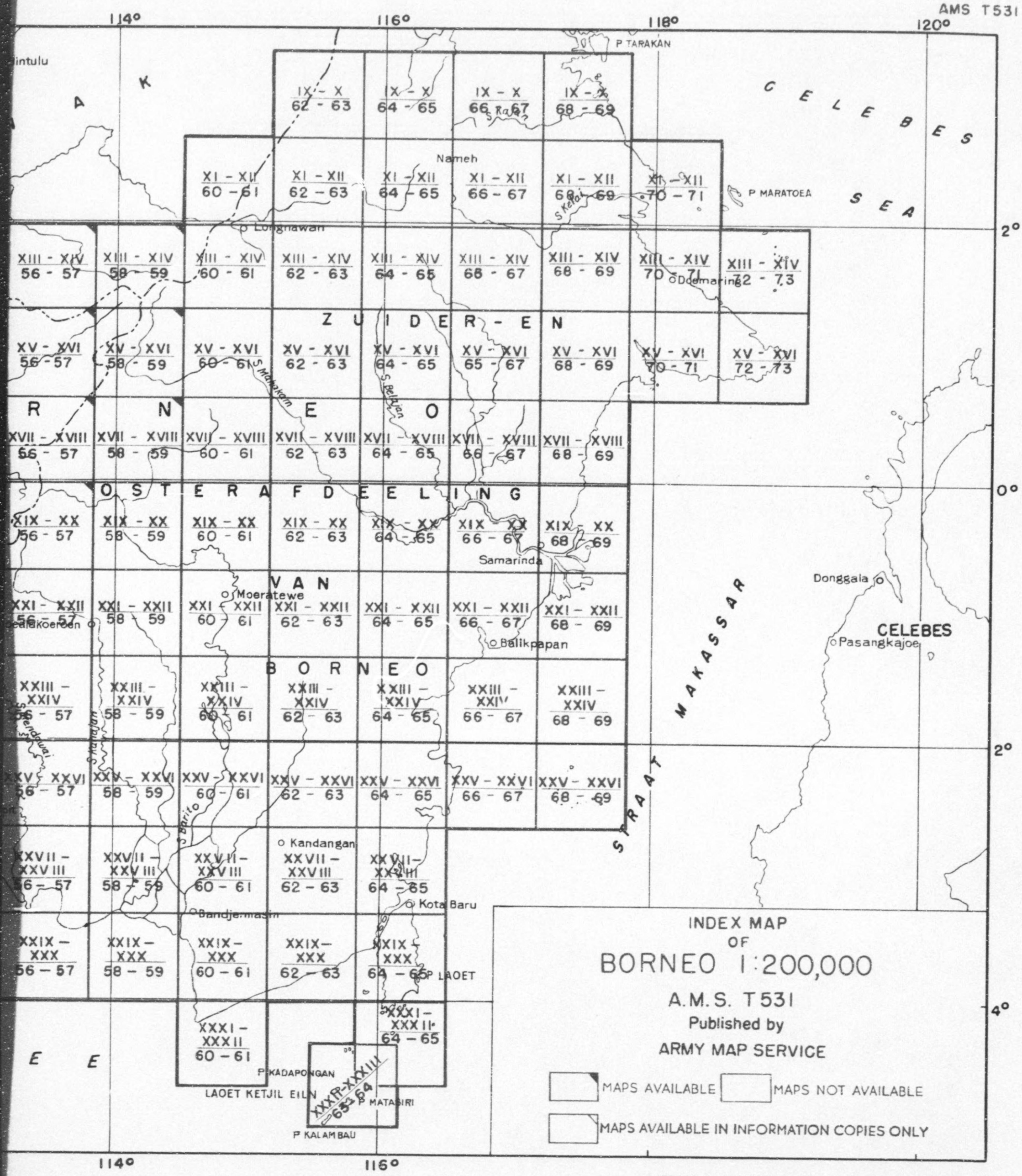

INDEX MAP
OF
BORNEO 1:200,000
A.M.S. T531
Published by
ARMY MAP SERVICE

MAPS AVAILABLE MAPS NOT AVAILABLE

MAPS AVAILABLE IN INFORMATION COPIES ONLY

CORRECT TO SEPTEMBER 1948, 64th ENGR BASE TOPO BN

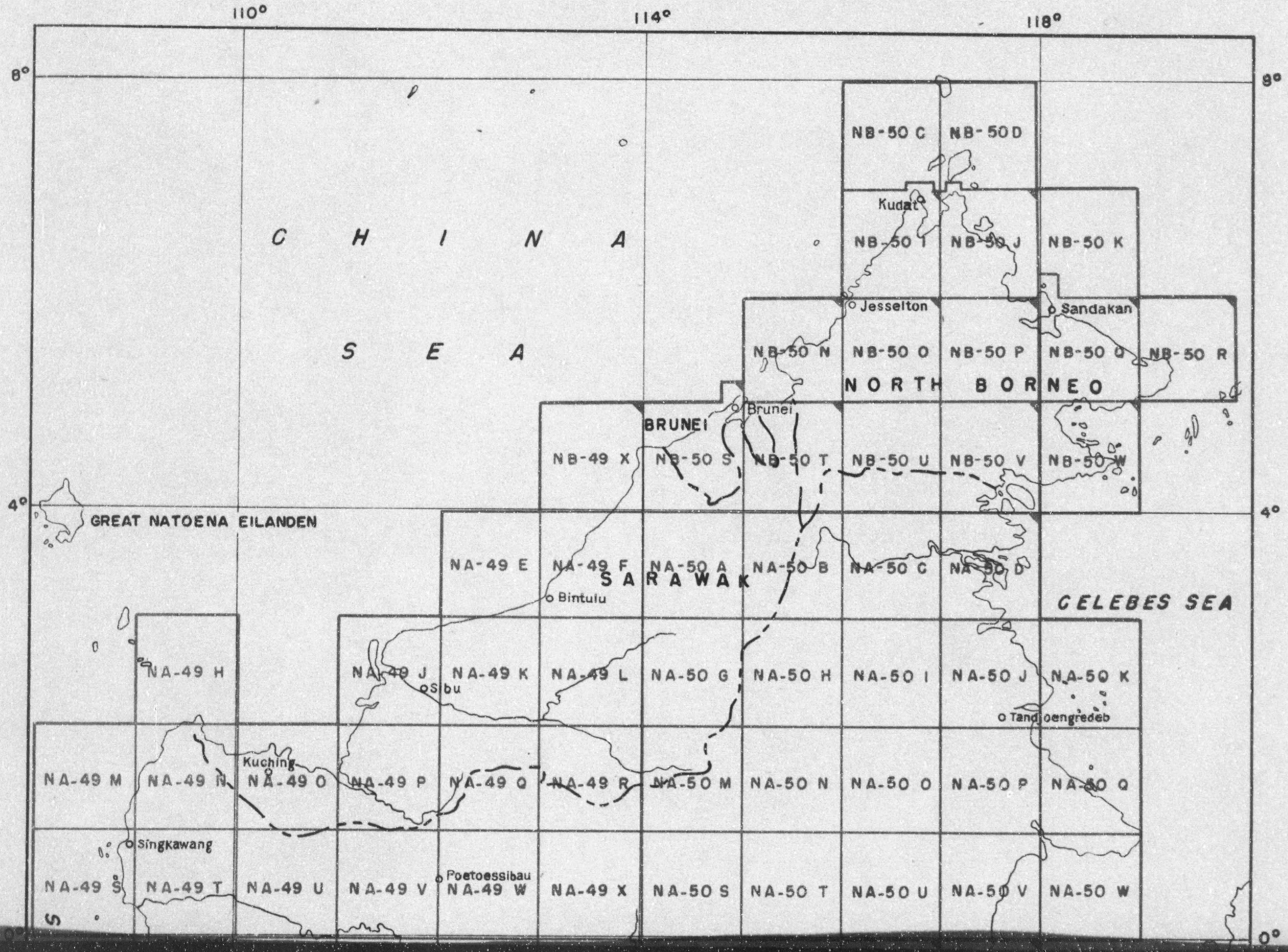
110°
114°
118°
8°
8°
4°
4°
0°
0°
C H I N A
S E A
GREAT NATOENA EILANDEN
NB-50 C
NB-50 D
Kudat
NB-50 I
NB-50 J
NB-50 K
Jesselton
Sandakan
NB-50 N
NB-50 O
NB-50 P
NB-50 Q
NB-50 R
NORTH BORNEO
Brunei
BRUNEI
NB-49 X
NB-50 S
NB-50 T
NB-50 U
NB-50 V
NB-50 W
NA-49 E
NA-49 F
NA-50 A
NA-50 B
NA-50 C
NA-50 D
SARAWAK
Bintulu
CELEBES SEA
NA-49 H
NA-49 J
NA-49 K
NA-49 L
NA-50 G
NA-50 H
NA-50 I
NA-50 J
NA-50 K
Sibu
Tandjoengredeb
Kuching
NA-49 M
NA-49 N
NA-49 O
NA-49 P
NA-49 Q
NA-49 R
NA-50 M
NA-50 N
NA-50 O
NA-50 P
NA-50 Q
Singkawang
Poetoessibau
NA-49 S
NA-49 T
NA-49 U
NA-49 V
NA-49 W
NA-49 X
NA-50 S
NA-50 T
NA-50 U
NA-50 V
NA-50 W

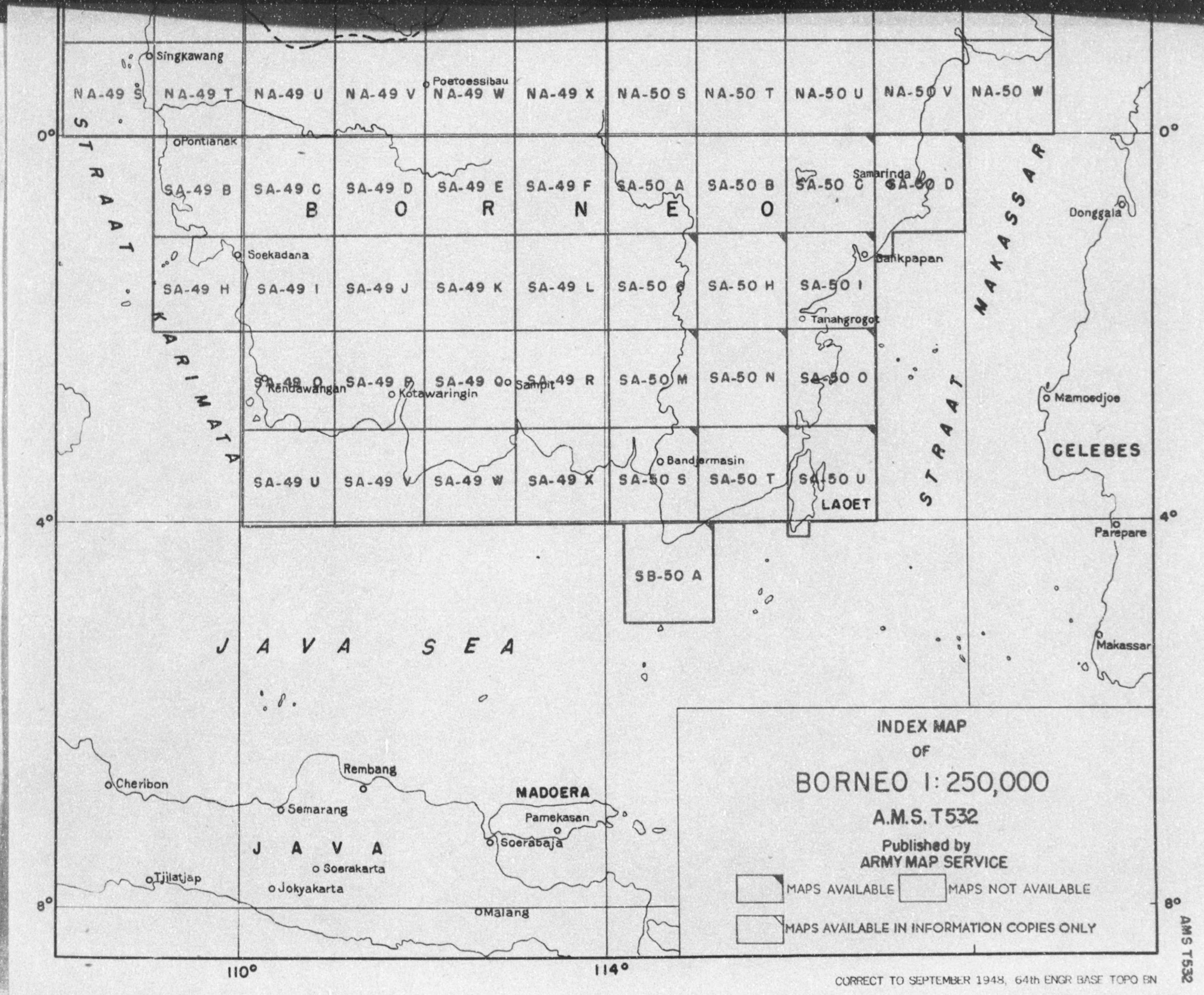

CORRECT TO SEPTEMBER 1948, 64th ENGR BASE TOPO BN

AMS T532

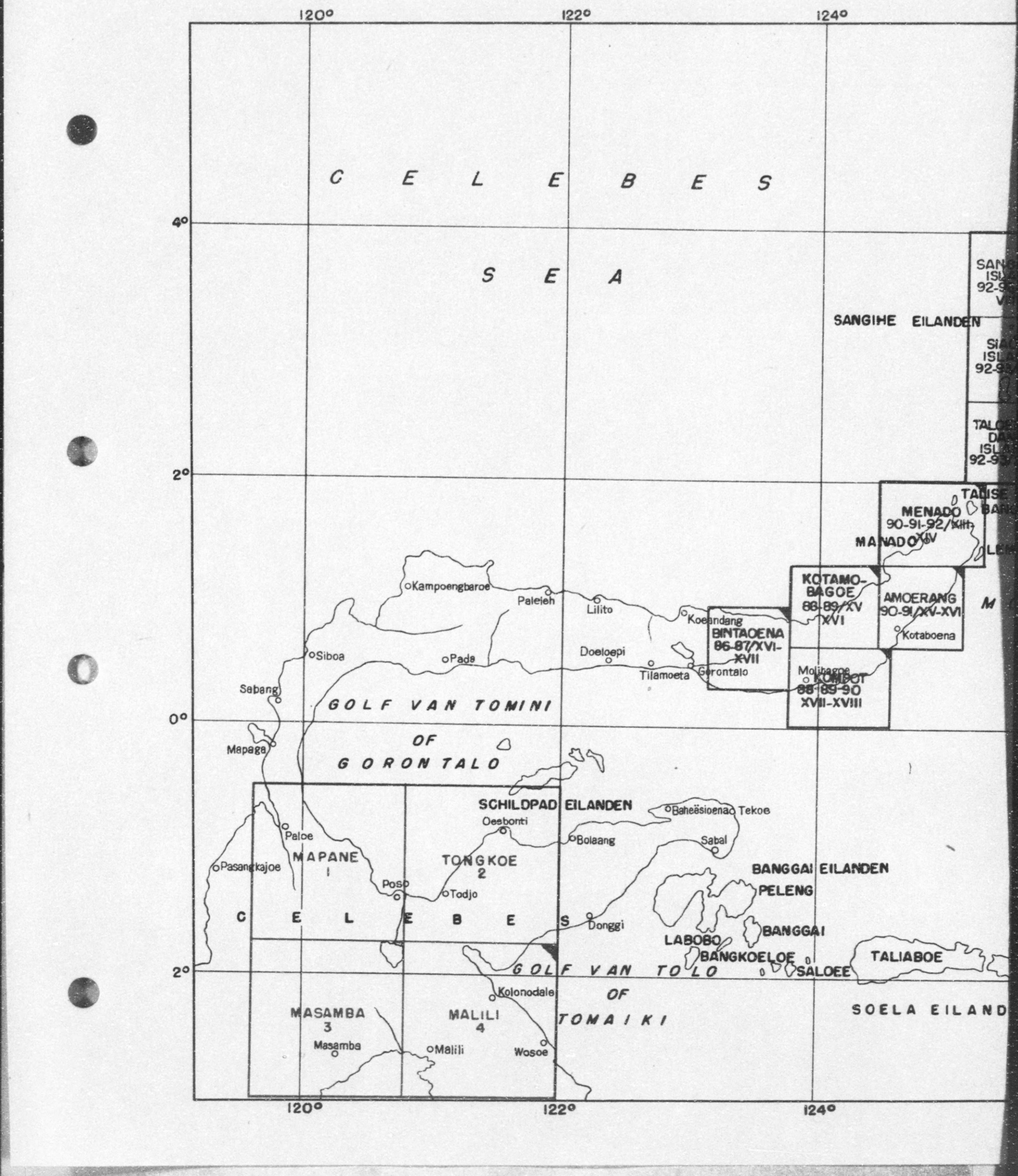
120°
122°
124°
C E L E B E S
S E A
4°
2°
0°
SANGIHE EILANDEN
SANG
ISL
92-9
VI
SIA
ISL
92-9
TALOE
DA
ISL
92-9
TADISE
BAR
MENADO
90-91-92/XIII-XIV
MANADO
LEM
M
KOTAMO-
BAGOE
88-89/XV-XVI
AMOERANG
90-91/XV-XVI
Kotaboena
Koeandang
BINTAOENA
86-87/XVI-XVII
Gorontalo
Molibagoe
KOMBOT
88-89-90
XVII-XVIII
Kampoengbaroe
Paleleh
Lilito
Doeloepi
Tilamoeta
Siboa
Pada
Sabang
Mapaga
GOLF VAN TOMINI
OF
GORONTALO
SCHILDPAD EILANDEN
Oesbonti
Baheësioenao
Tekoe
Bolaang
Sabal
Paloe
MAPANE
1
TONGKOE
2
Pasangkajoe
Poso
Todjo
BANGGAI EILANDEN
PELENG
BANGGAI
LABOBO
BANGKOELOE
SALOEE
TALIABOE
Donggi
GOLF VAN TOLO
OF
TOMAIKI
SOELA EILAND
Kolonodale
MASAMBA
3
MALILI
4
Masamba
Malili
Wosoe

AMS T541

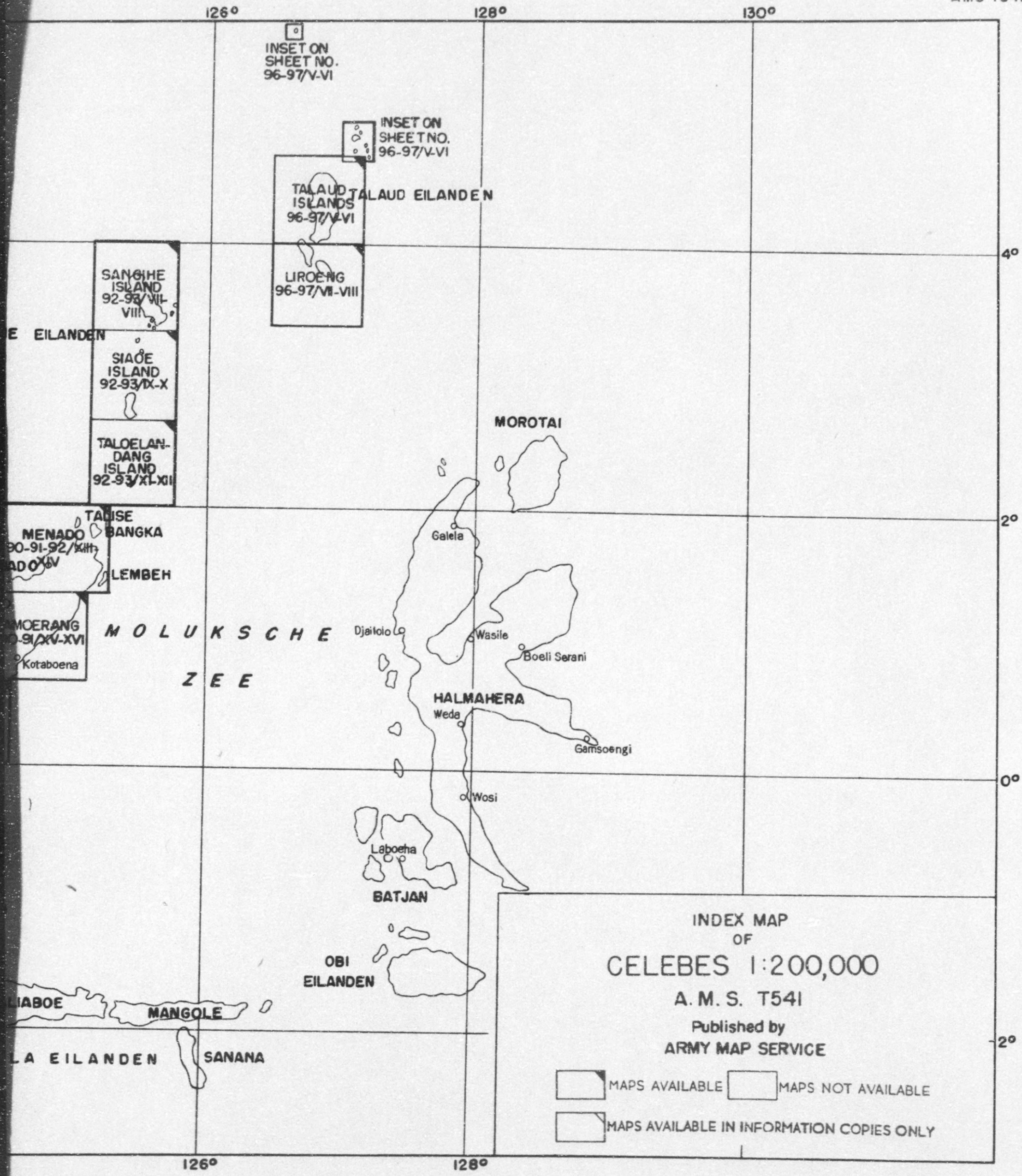

CORRECT TO SEPTEMBER 1948, 64th ENGR BASE TOPO BN

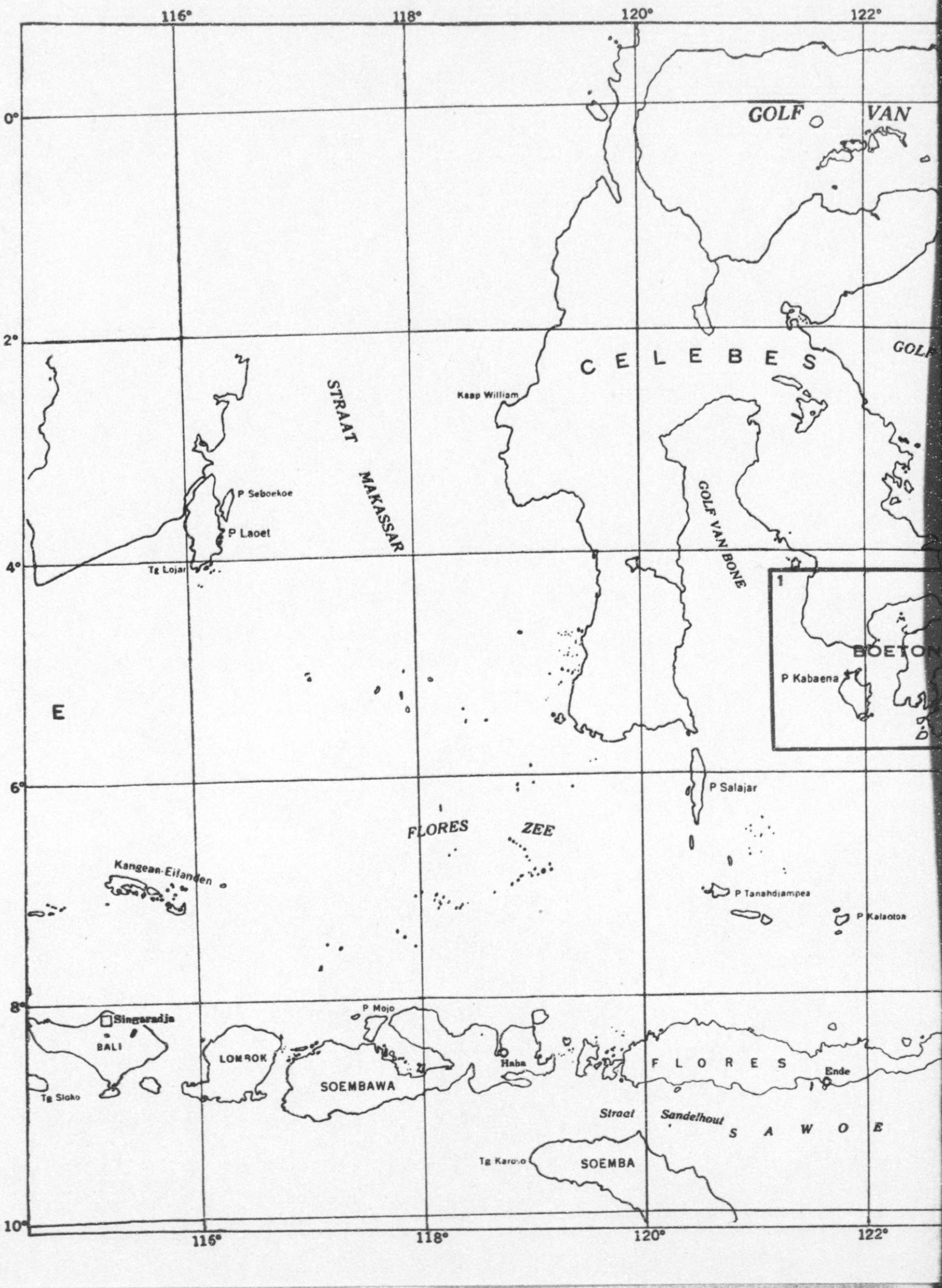
116°
118°
120°
122°
0°
2°
4°
6°
8°
10°
GOLF VAN
GOLF
C E L E B E S
Kaap William
STRAAT MAKASSAR
P Seboekoe
P Laoet
Tg Lojar
GOLF VAN BONE
1
BOETON
P Kabaena
E
P Salajar
FLORES ZEE
Kangean-Eilanden
P Tanahdjampea
P Kalaotoa
Singaradja
BALI
LOMBOK
P Mojo
SOEMBAWA
Haba
F L O R E S
Ende
Tg Sigko
Straat Sandelhout
S A W O E
Tg Karoso
SOEMBA

AMS T543

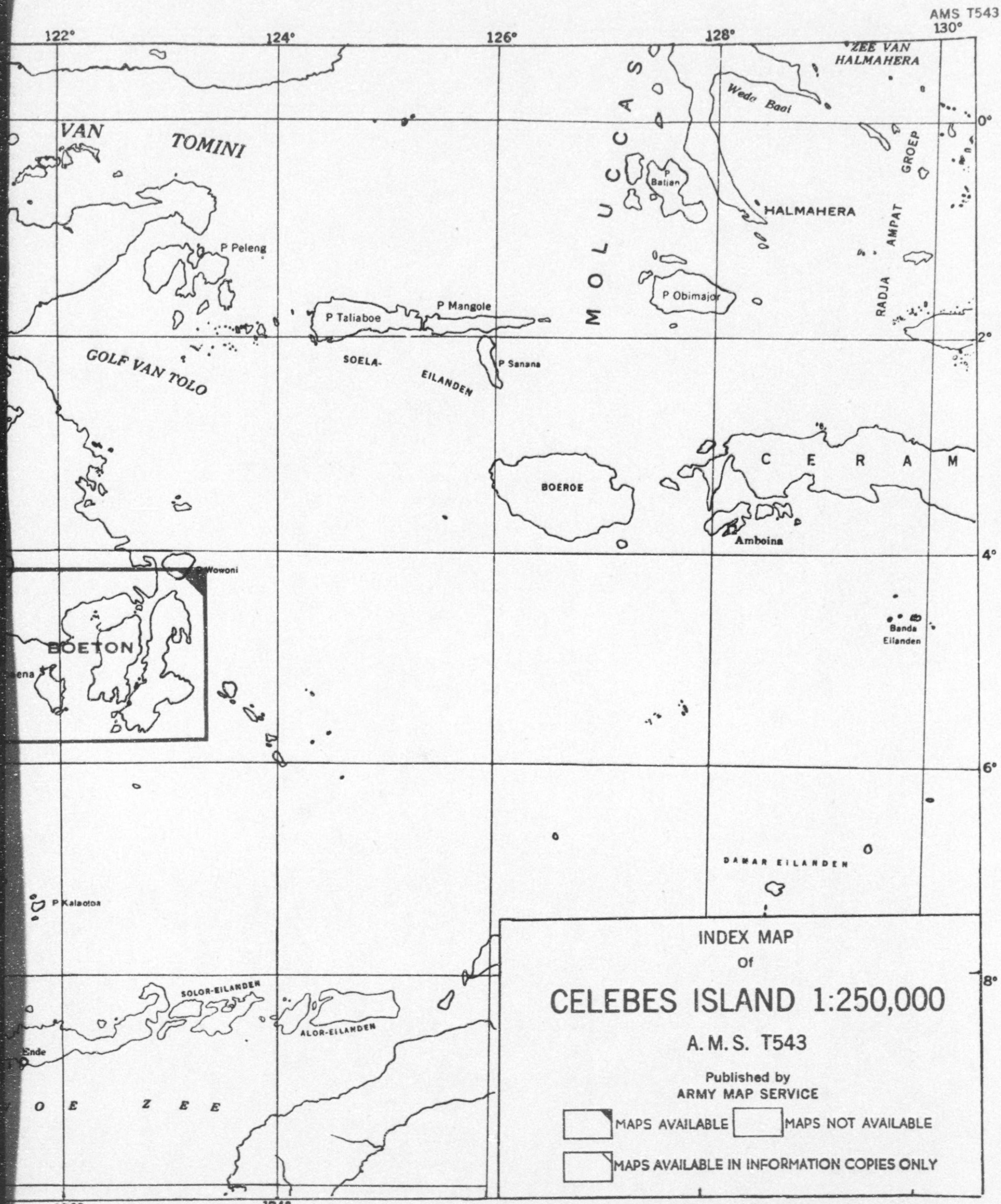

INDEX MAP

Of

CELEBES ISLAND 1:250,000

A. M. S. T543

Published by

ARMY MAP SERVICE

MAPS AVAILABLE MAPS NOT AVAILABLE

MAPS AVAILABLE IN INFORMATION COPIES ONLY

CORRECT TO SEPTEMBER 1948, 64th ENGR BASE TOPO BN

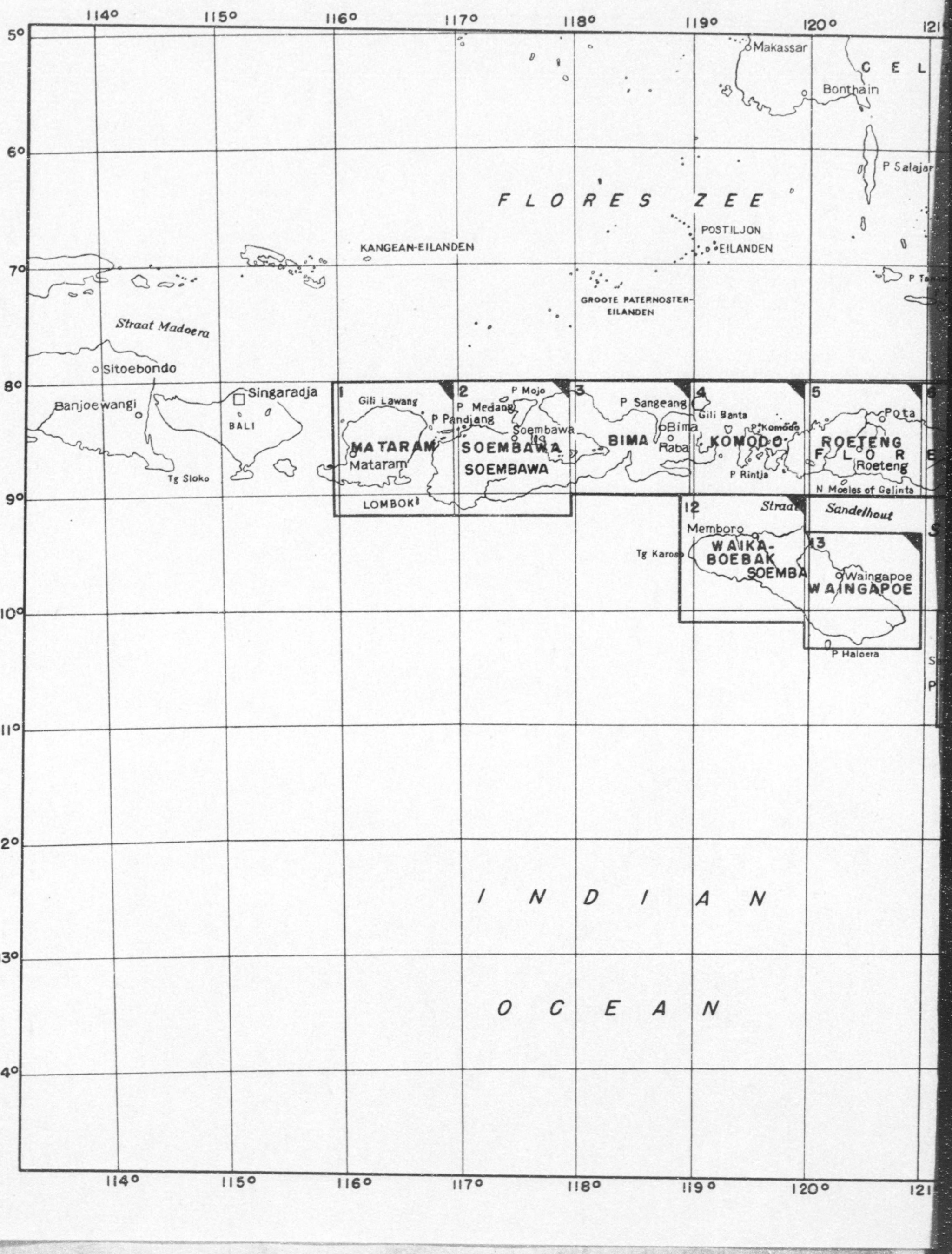
114°
115°
116°
117°
118°
119°
120°
121
5°
6°
7°
8°
9°
10°
11°
12°
13°
14°
Makassar
C E L
Bonthain
P Salajar
F L O R E S Z E E
POSTILJON EILANDEN
KANGEAN-EILANDEN
GROOTE PATERNOSTER-EILANDEN
Straat Madoera
Sitoebondo
Banjoewangi
Tg Sloko
Singaradja
BALI
1
Gili Lawang
MATARAM
Mataram
LOMBOK
2
P Mojo
P Medang
P Pandjang
Soembawa
SOEMBAWA
SOEMBAWA
3
P Sangeang
BIMA
Bima
Raba
4
Gili Banta
P Komodo
KOMODO
P Rintja
5
Pota
ROETENG
F L O R
Roeteng
N Moeles of Gelinta
12
Straat
Sandelhout
Memboro
Tg Karoso
WAIKA-
BOEBAK
SOEMBA
13
Waingapoe
WAINGAPOE
P Haloera
I N D I A N
O C E A N

AMS T551

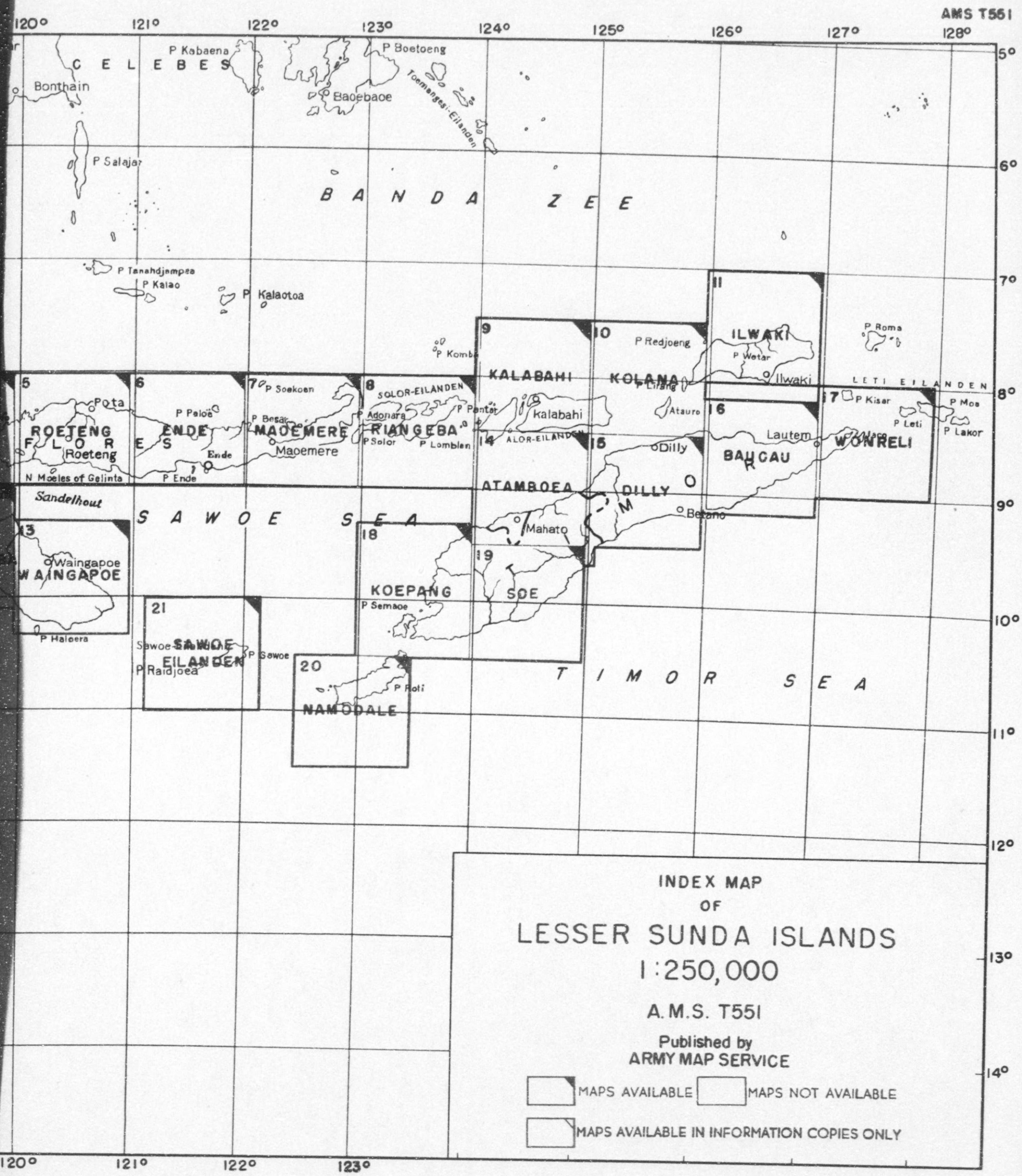

INDEX MAP
OF
LESSER SUNDA ISLANDS
1:250,000

A.M.S. T551

Published by
ARMY MAP SERVICE

MAPS AVAILABLE MAPS NOT AVAILABLE

MAPS AVAILABLE IN INFORMATION COPIES ONLY

CORRECT TO SEPTEMBER 1948, 64th ENGR BASE TOPO BN

REPRODUCED BY PUSAT TASIK SEJT 3(2) AND 3(3) OR (2) NADI # 775 072

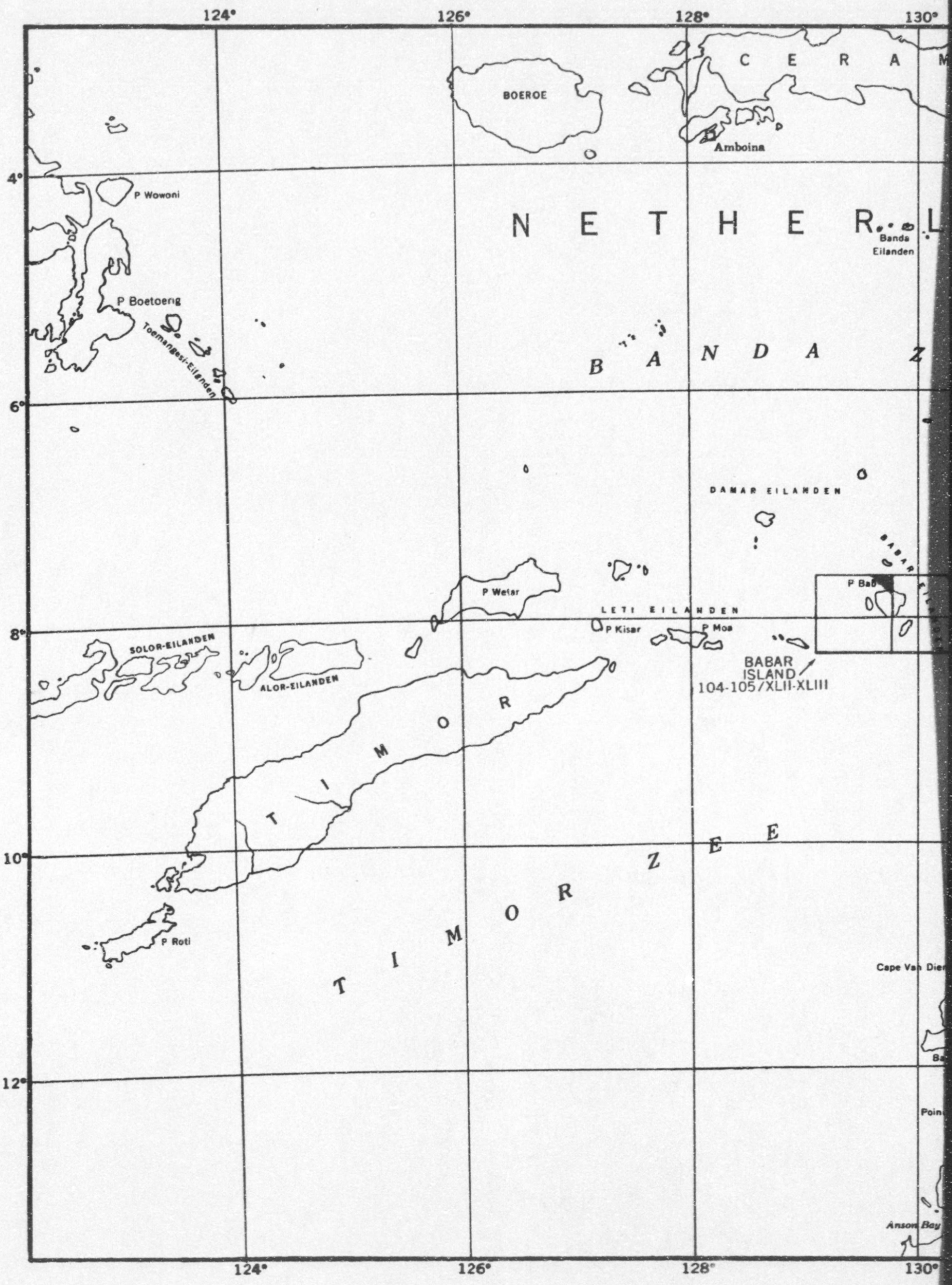

AMS T552

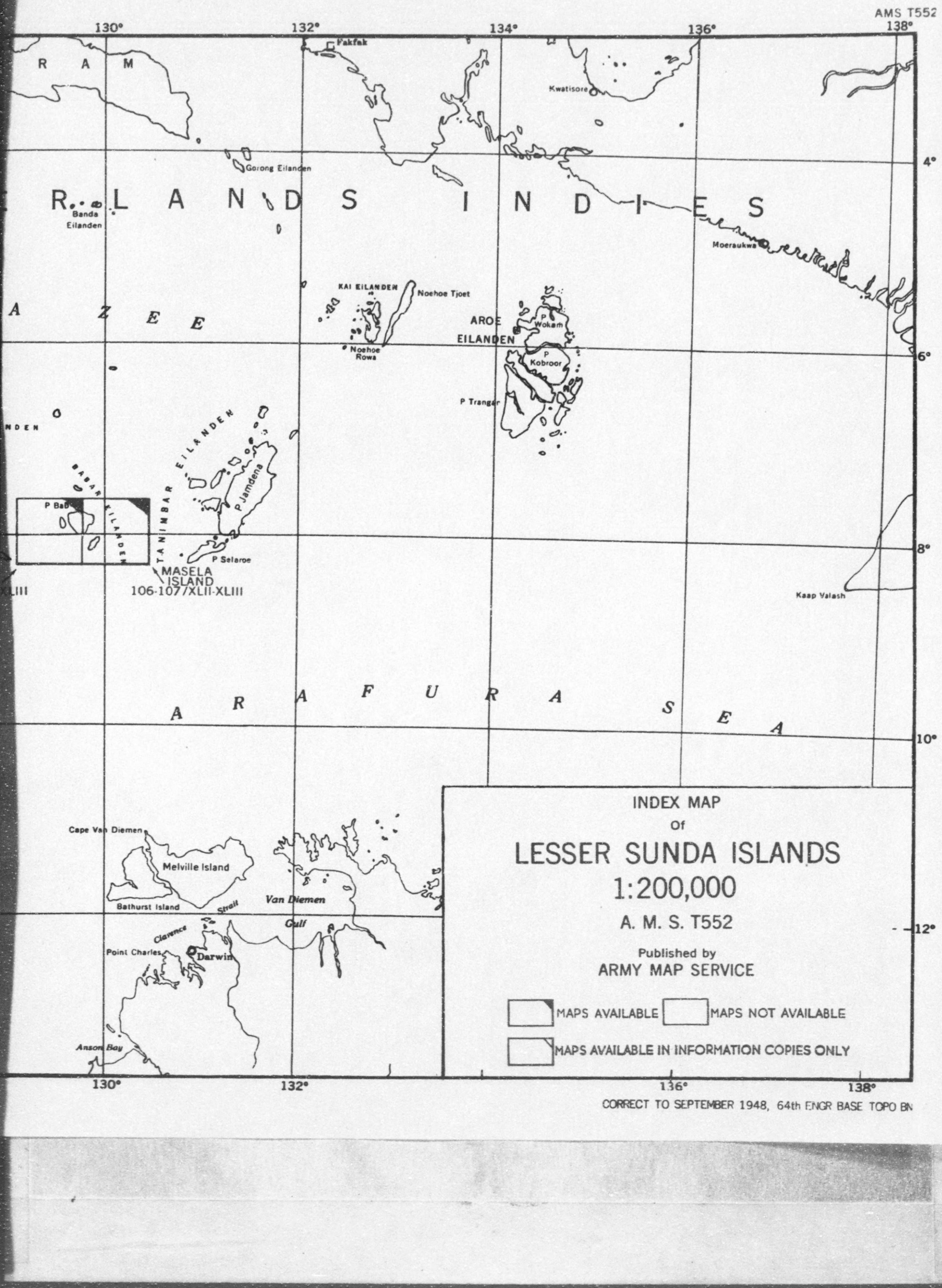

INDEX MAP
Of
LESSER SUNDA ISLANDS
1:200,000
A. M. S. T552

Published by
ARMY MAP SERVICE

MAPS AVAILABLE MAPS NOT AVAILABLE

MAPS AVAILABLE IN INFORMATION COPIES ONLY

CORRECT TO SEPTEMBER 1948, 64th ENGR BASE TOPO BN

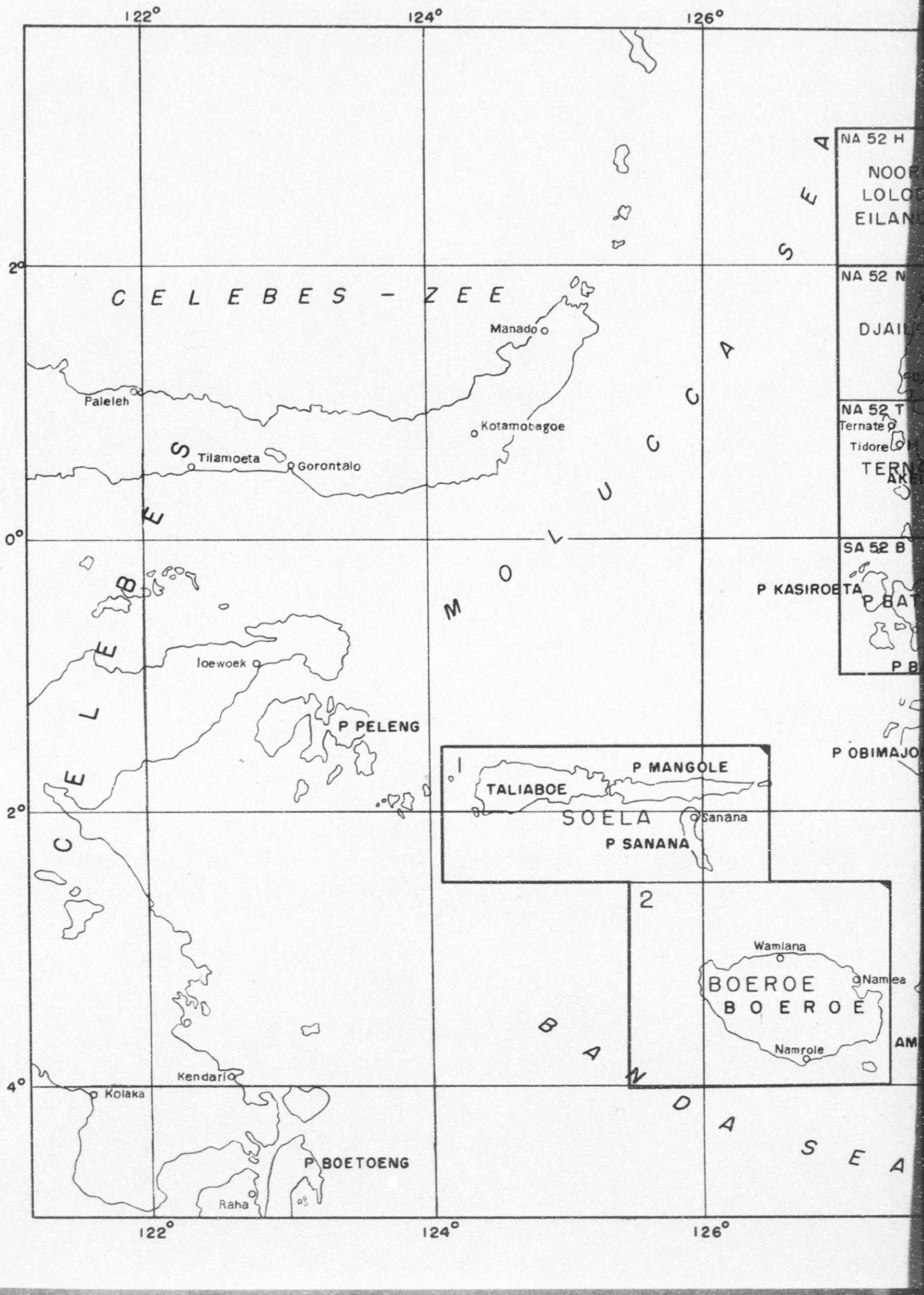
122°
124°
126°
2°
0°
2°
4°
CELEBES - ZEE
MOLUCCA SEE
CELEBES
Manado
Paleleh
Kotamobagoe
Tilamoeta
Gorontalo
Ioewoek
P PELENG
P MANGOLE
TALIABOE
SOELA
Sanana
P SANANA
P KASIROETA
P OBIMAJO
Wamiana
BOEROE
Namlea
Namrole
BANDA SEE
Kendari
Kolaka
P BOETOENG
Raha
NA 52 H
NOO
LOLO
EILAN
NA 52 N
DJAIL
NA 52 T
Ternate
Tidore
TERN
SA 52 B
P BAT
P B
1
2

AMS T561

128° 130° 132°

2° 0° 2° 4°

NA 52 H — NOORD LOLODA EILANDEN

NA 52 I — MOROTAI

NA 52 N — DJAILOLO

NA 52 O — DODAGA

NA 52 T — TERNATE

NA 52 U — BOELI SERANI

SA 52 B — P BATJAN

SA 52 C — WIDI EILANDEN

SEA OF HALMAHERA

CERAM SEA

NETHERLANDS NEW GUINEA

Ololoda
Tobelo
Kaoe
Djailolo
Wasile
Boeli-Serani
Ternate
Tidore
HALMAHERA
TERNATE
AKELAMO
BOELI SERANI
Weda
Laboeha
Ganedidalem
P BATJAN
Laiwoei
P OBIMAJOR
P WAIGEO
P BATANTA
Sorong
P SALAWATI
Atkri
P MISOÖL
Soahoewe
Wahai
Piroe
CERAM
Saparoea
Amboina
AMBOINA
Namlea

INDEX MAP
OF
MOLUKKEN ISLANDS 1:250,000
A.M.S. T561
Published by
ARMY MAP SERVICE

MAPS AVAILABLE — MAPS NOT AVAILABLE

MAPS AVAILABLE IN INFORMATION COPIES ONLY

CORRECT TO SEPTEMBER 1948, 64th ENGR BASE TOPO BN

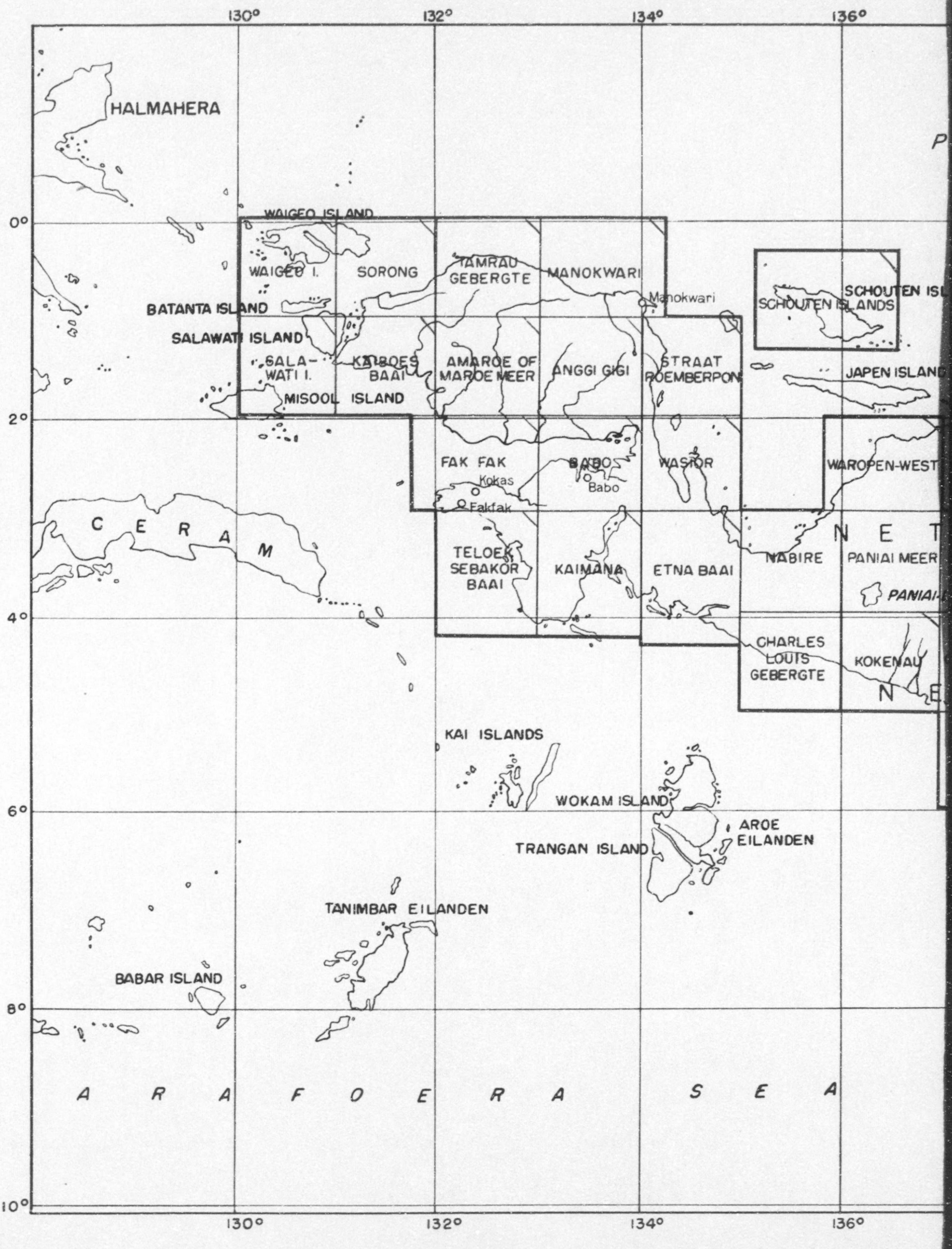
130°
132°
134°
136°
0°
2°
4°
6°
8°
10°
HALMAHERA
WAIGEO ISLAND
BATANTA ISLAND
SALAWATI ISLAND
MISOOL ISLAND
WAIGEO I.
SORONG
SALA-WATI I.
KABOES BAAI
TAMRAU GEBERGTE
MANOKWARI
Manokwari
AMAROE OF MAROE MEER
ANGGI GIGI
STRAAT ROEMBERPON
SCHOUTEN ISLANDS
JAPEN ISLAND
FAK FAK
Kokas
Fakfak
BABO
Babo
WASIOR
WAROPEN-WEST
C E R A M
TELOEK SEBAKOR BAAI
KAIMANA
ETNA BAAI
NABIRE
PANIAI MEER
CHARLES LOUIS GEBERGTE
KOKENAU
KAI ISLANDS
WOKAM ISLAND
AROE EILANDEN
TRANGAN ISLAND
TANIMBAR EILANDEN
BABAR ISLAND
A R A F O E R A S E A

AMS T572

136° 138° 140° 142° 144°

0° 2° 4° 6° 8° 10°

P A C I F I C O C E A N

SCHOUTEN ISLANDS

JAPEN ISLAND

KUMAMBA ISLANDS

Idenburg River

Hollandia

Vanimo

Aitape

Wewak

NORTHEAST NEW GUINEA

N E T H E R L A N D S

N E W G U I N E A

PANIAI MEER	ROUFFAER RIVIER	MEERVLAKTE -WEST	MEERVLAKTE -OOST	IDENBURG RIVIER
KOKENAU	CARSTENSZ TOPPEN	WILHELMINA -TOP	J.P. COEN-GEBERTE	JULIANA-GEBERGTE
	BLOEMEN RIVIER	EILANDEN-RIVIER	WILDEMAN-RIVIER	BOVEN DIGOEL-RIVIER
		COOKS-BAAI	MAPPI-RIVIER	TANAHMERAH
		FREDERIK HENDRIK EILAND-NOORD	DIGOEL-RIVIER	BIAN-RIVIER
		FREDERIK HENDRIK ISLAND	OKABA	MERAUKE
		FREDERIK HENDRIK EILAND-ZUID		

PANIAI LAKE

WAROPEN-WEST

VAN REES EN GAUTTIER GEBERGTE

BIRI RIVIER

Okaba

Merauke

INDEX MAP
OF
DUTCH NEW GUINEA 1:250,000

A.M.S. T572

Published by
Base Map Plant
U. S. Army G.H.Q., S.W.P.A.

MAPS AVAILABLE MAPS NOT AVAILABLE

MAPS AVAILABLE IN INFORMATION COPIES ONLY

CORRECT TO SEPTEMBER 1948, 64th ENGR BASE TOPO BN

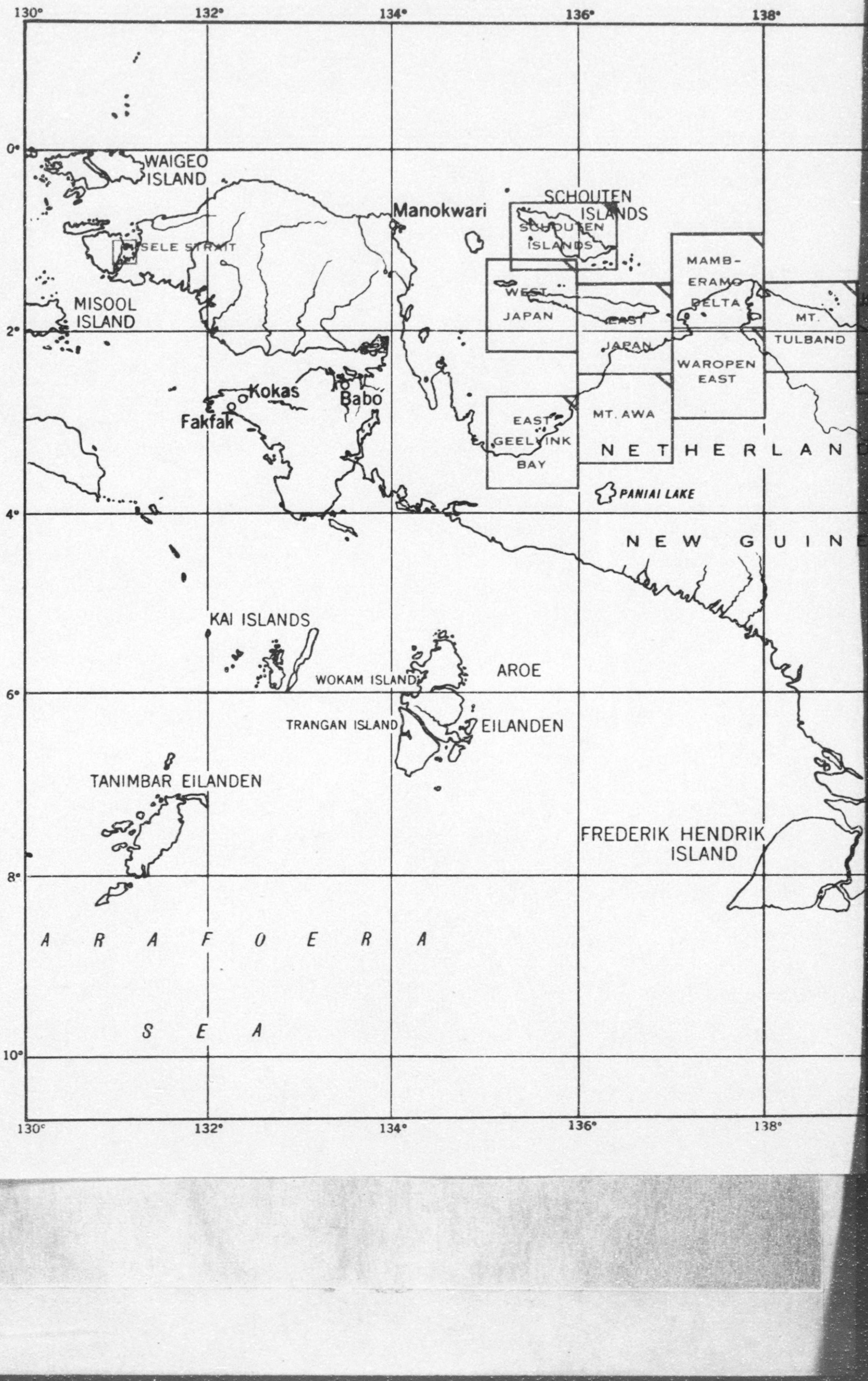
130°
132°
134°
136°
138°
0°
2°
4°
6°
8°
10°
WAIGEO ISLAND
SELE STRAIT
MISOOL ISLAND
Manokwari
SCHOUTEN ISLANDS
SCHOUTEN ISLANDS
WEST JAPAN
EAST JAPAN
MAMB-ERAMO DELTA
MT. TULBAND
WAROPEN EAST
MT. AWA
EAST GEELVINK BAY
NETHERLAND
PANIAI LAKE
NEW GUINE
Kokas
Fakfak
Babo
KAI ISLANDS
WOKAM ISLAND
AROE
TRANGAN ISLAND
EILANDEN
TANIMBAR EILANDEN
FREDERIK HENDRIK ISLAND
ARAFOERA
SEA

AMS T573

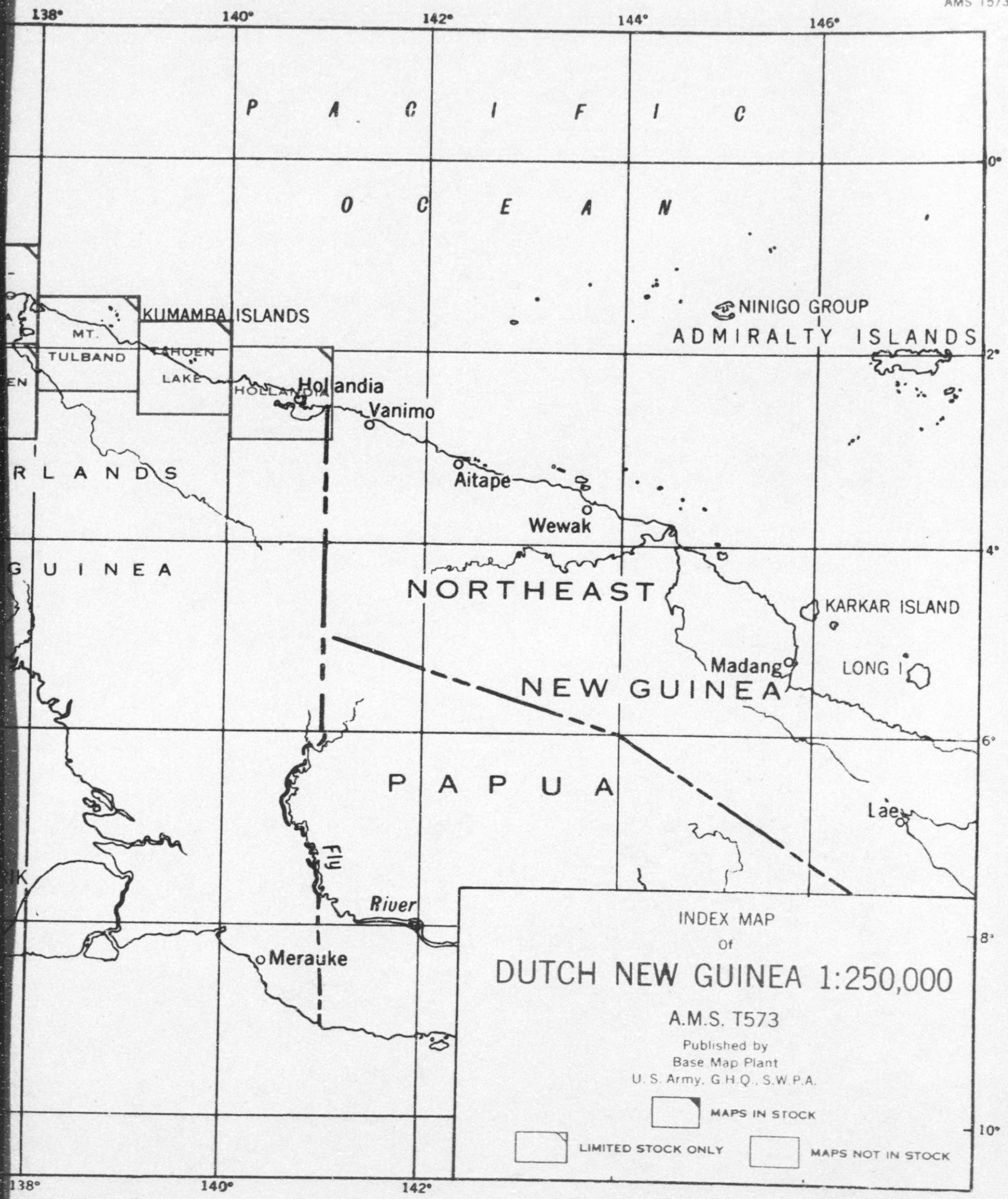

CORRECT TO SEPTEMBER 1948, 64th ENGR BASE TOPO BN

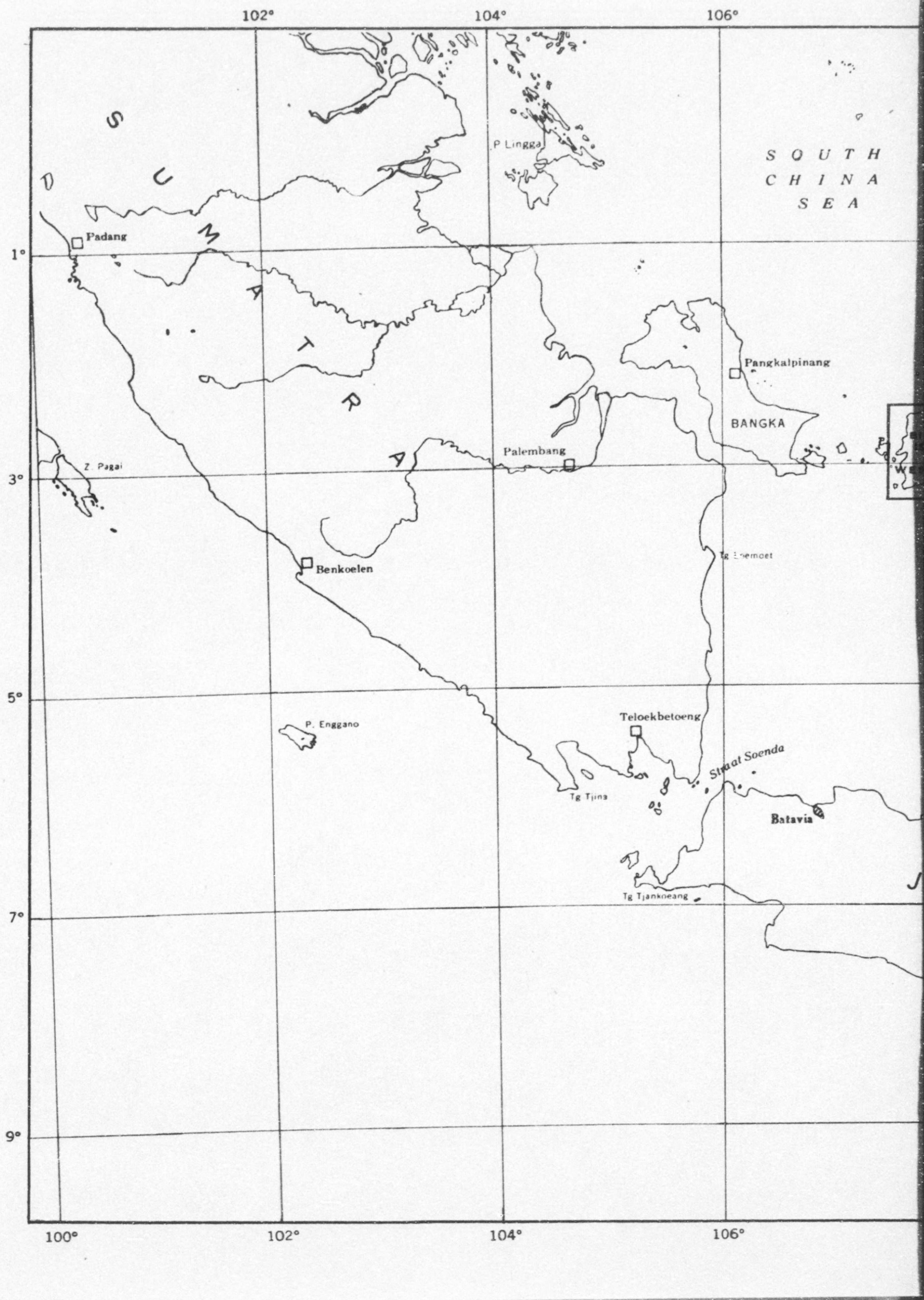
102°
104°
106°
SUMATRA
P Lingga
SOUTH CHINA SEA
Padang
1°
Pangkalpinang
BANGKA
Palembang
Z. Pagai
3°
Benkoelen
Tg Enemoet
Teloekbetoeng
P. Enggano
Straat Soenda
Tg Tjina
Batavia
Tg Tjankoeang
7°
9°
100°
102°
104°
106°

AMS T611

108° 110° 112° 114°

1°

3°

5°

7°

9°

SOUTH CHINA SEA

Pontianak

P Karimata

Belitung

BILLITON ISLAND

WEST EAST

STRAAT KARIMATA

Tg Sambar

Tg Poeting

Tg Selatan

BORNEO

JAVA ZEE

P Bawean

Hoek Van Indramajoe

Semarang

JAVA

INDEX MAP
Of
BILLITON (BELITOENG) ISLAND
1:100,000

A. M. S. T611

Published by
ARMY MAP SERVICE

MAPS AVAILABLE

MAPS NOT AVAILABLE

MAPS AVAILABLE IN INFORMATION COPIES ONLY

CORRECT TO SEPTEMBER 1948, 64th ENGR BASE TOPO BN

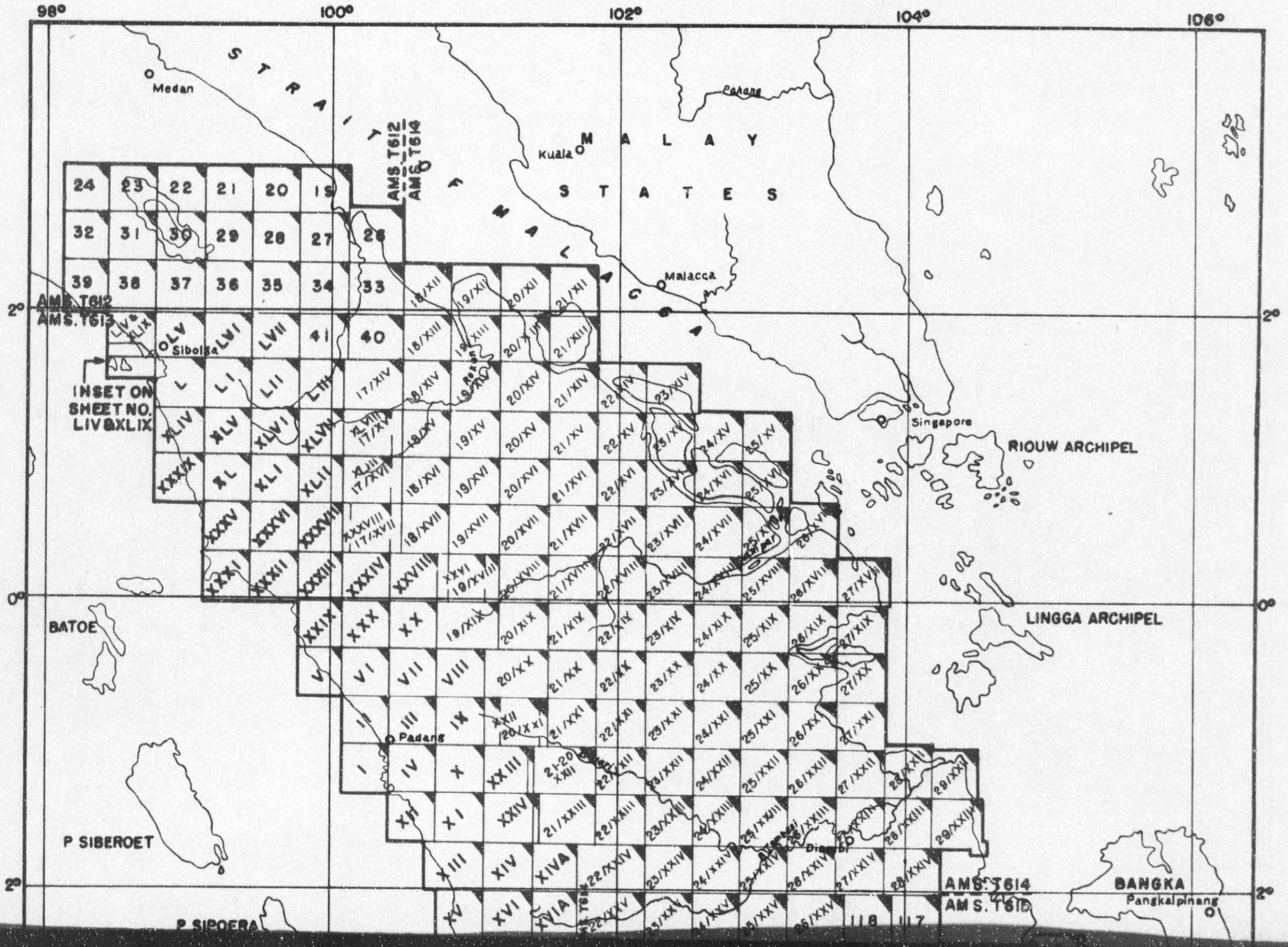
98°
100°
102°
104°
106°
2°
0°
2°
STRAIT OF MALACCA
MALAY STATES
Medan
Kuala
Pahang
Malacca
Singapore
RIOUW ARCHIPEL
LINGGA ARCHIPEL
BATOE
P SIBEROET
P SIPOERA
Padang
Sibolga
BANGKA
Pangkalpinang
AMS. T612
AMS. T614
AMS. T613
AMS. T612
AMS. T614
AMS. T615
INSET ON SHEET NO. LIV & XLIX

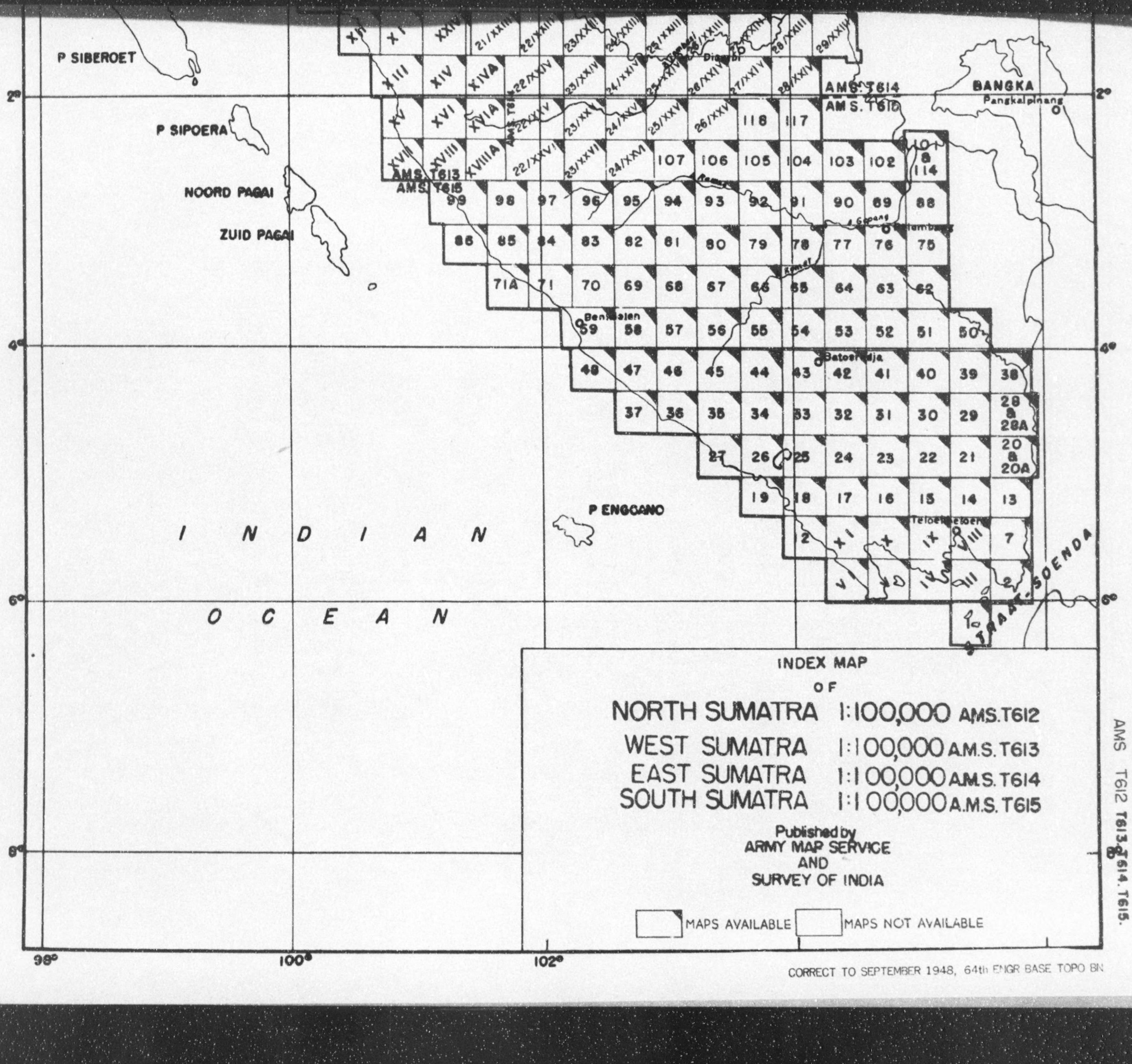
P SIBEROET
P SIPOERA
NOORD PAGAI
ZUID PAGAI
P ENGGANO
BANGKA
Pangkalpinang
AMS. T614
AMS. T615
AMS. T613
Benkoelen
Batoeradja
Telokbetoeng
TJILACAP
SOENDA
I N D I A N
O C E A N
2°
4°
6°
8°
98°
100°
102°
XII
X1
XXX
21/XXIII
22/XXIII
23/XXIII
24/XXIII
25/XXIII
26/XXIII
27/XXIII
28/XXIII
29/XXIII
XIII
XIV
XIVA
22/XXIV
23/XXIV
24/XXIV
25/XXIV
26/XXIV
27/XXIV
28/XXIV
XV
XVI
XVIA
22/XXV
23/XXV
24/XXV
25/XXV
26/XXV
118
117
XVIII
XVIII
XVIIIA
22/XXVI
23/XXVI
24/XXVI
107
106
105
104
103
102
10 & 114
99
98
97
96
95
94
93
92
91
90
89
88
86
85
84
83
82
81
80
79
78
77
76
75
71A
71
70
69
68
67
66
65
64
63
62
59
58
57
56
55
54
53
52
51
50
48
47
46
45
44
43
42
41
40
39
38
37
36
35
34
33
32
31
30
29
28 & 28A
27
26
25
24
23
22
21
20 & 20A
19
18
17
16
15
14
13
2
XI
X
IX
VIII
7
VI
V
IV
III
2
1
INDEX MAP
OF
NORTH SUMATRA 1:100,000 AMS.T612
WEST SUMATRA 1:100,000 A.M.S. T613
EAST SUMATRA 1:100,000 A.M.S. T614
SOUTH SUMATRA 1:100,000 A.M.S. T615
Published by
ARMY MAP SERVICE
AND
SURVEY OF INDIA
MAPS AVAILABLE
MAPS NOT AVAILABLE
CORRECT TO SEPTEMBER 1948, 64th ENGR BASE TOPO BN
AMS T612 T613. T614. T615.

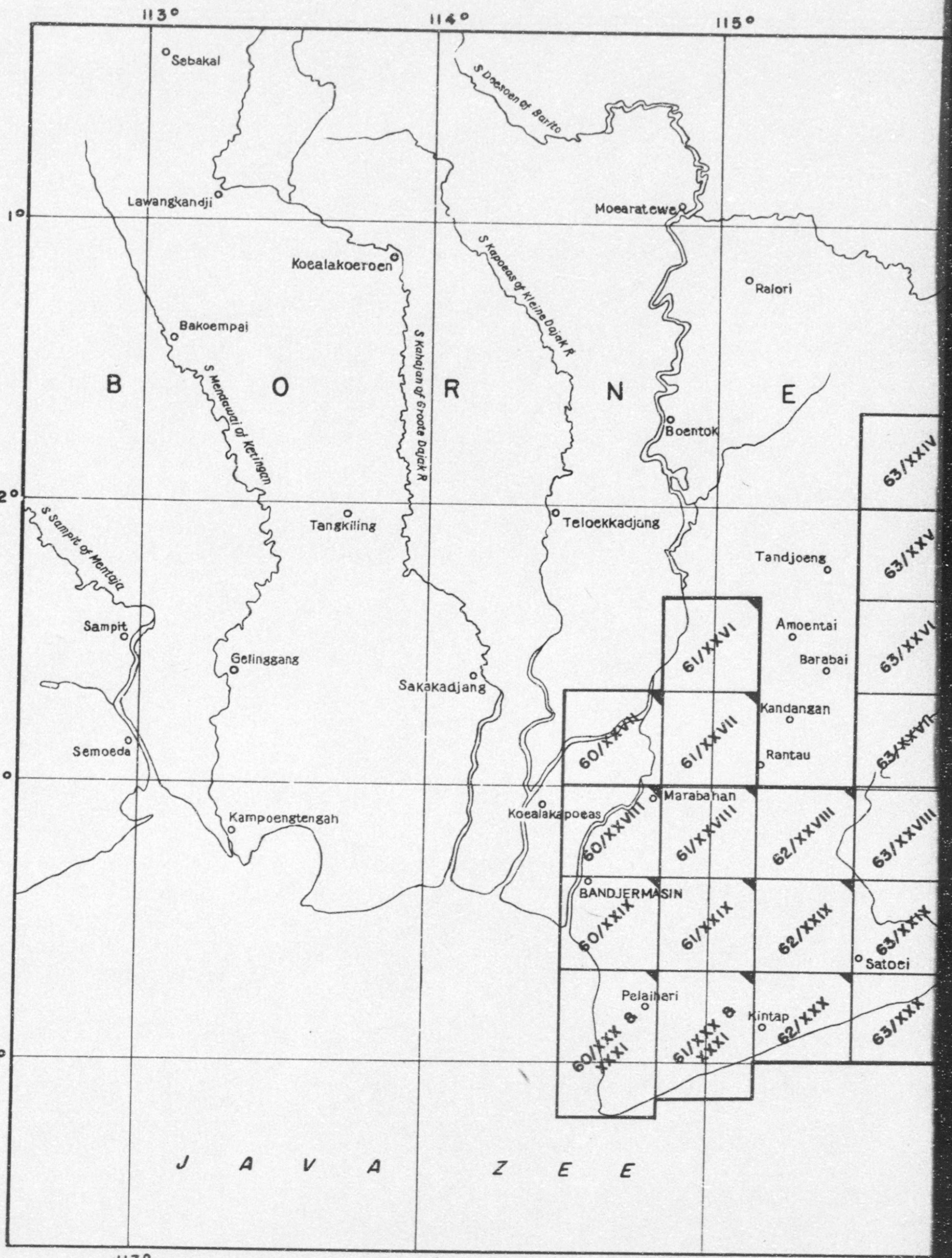
113°
114°
115°
1°
2°
3°
4°
Sebakal
Lawangkandji
Koealakoeroen
Bakoempai
Tangkiling
Sampit
Gelinggang
Semoeda
Kampoengtengah
Sakakadjang
Koealakapoeas
Teloekkadjung
Moearatewe
Boentok
Ralori
Tandjoeng
Amoentai
Barabai
Kandangan
Rantau
Marabahan
BANDJERMASIN
Satoei
Pelaihari
Kintap
S Doestoan of Barito
S Kapoeas of Kleine Dajak R
S Kahajan of Groote Dajak R
S Mendawai of Ketingan
S Sampit of Mentaja
B O R N E O
J A V A Z E E
63/XXIV
63/XXV
63/XXVI
61/XXVI
61/XXVII
60/XXVIII
61/XXVIII
62/XXVIII
63/XXVIII
60/XXIX
61/XXIX
62/XXIX
63/XXIX
60/XXX & XXXI
61/XXX & XXXI
62/XXX
63/XXX

AMS T631

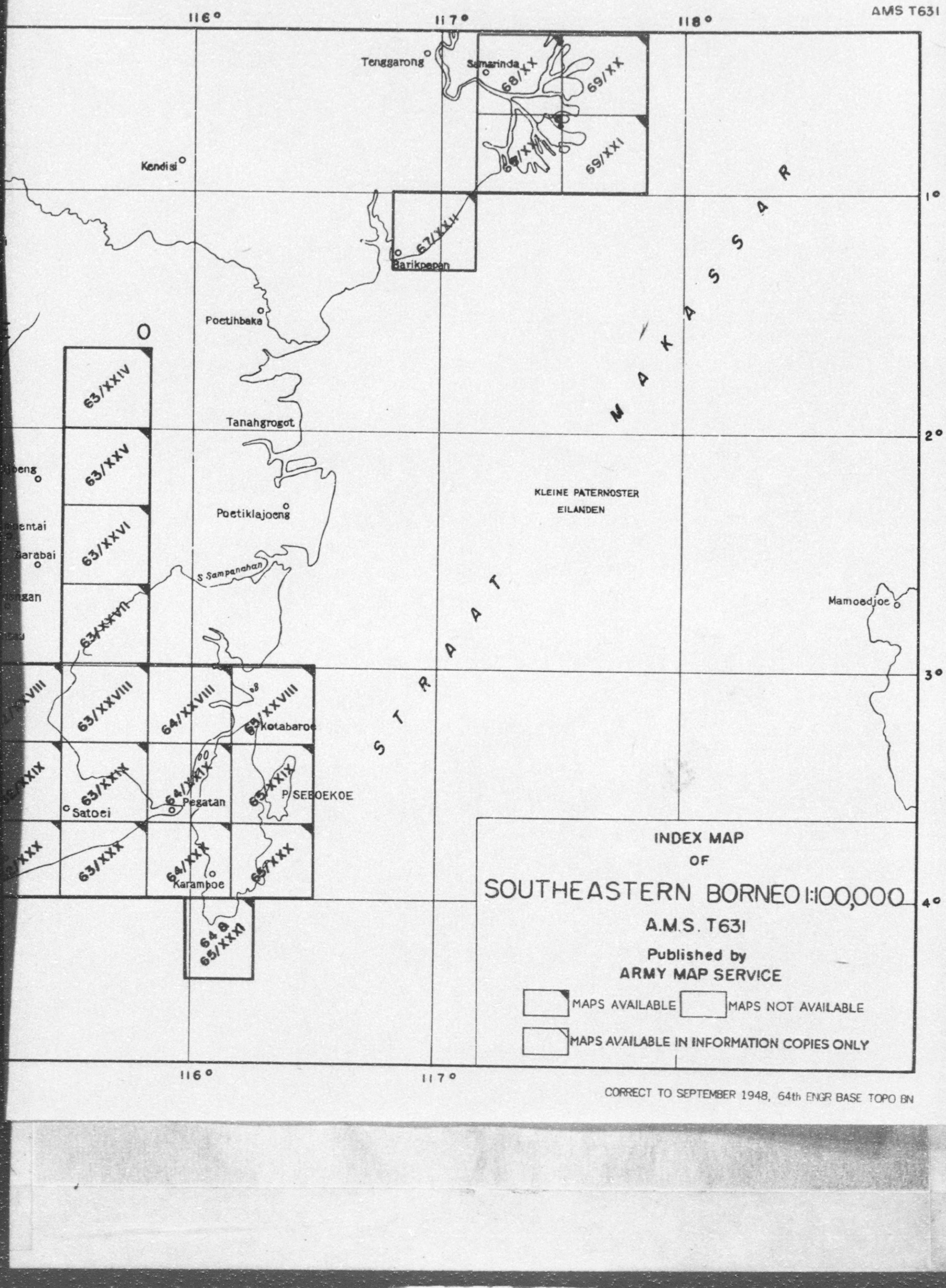

INDEX MAP
OF
SOUTHEASTERN BORNEO 1:100,000
A.M.S. T631
Published by
ARMY MAP SERVICE

MAPS AVAILABLE — MAPS NOT AVAILABLE

MAPS AVAILABLE IN INFORMATION COPIES ONLY

CORRECT TO SEPTEMBER 1948, 64th ENGR BASE TOPO BN

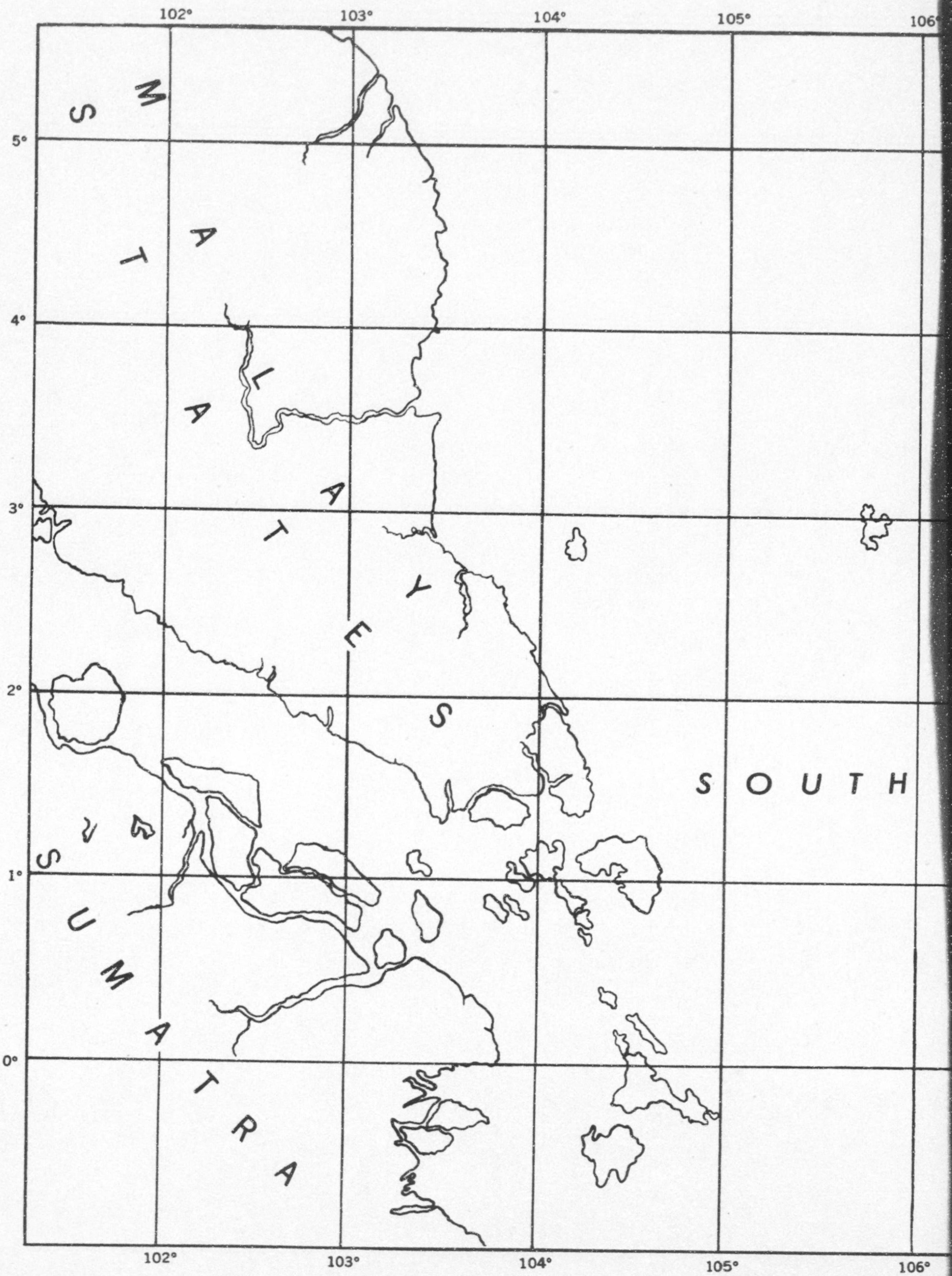
102°
103°
104°
105°
106°
5°
4°
3°
2°
1°
0°
SOUTH
SUMATRA

AMS T632

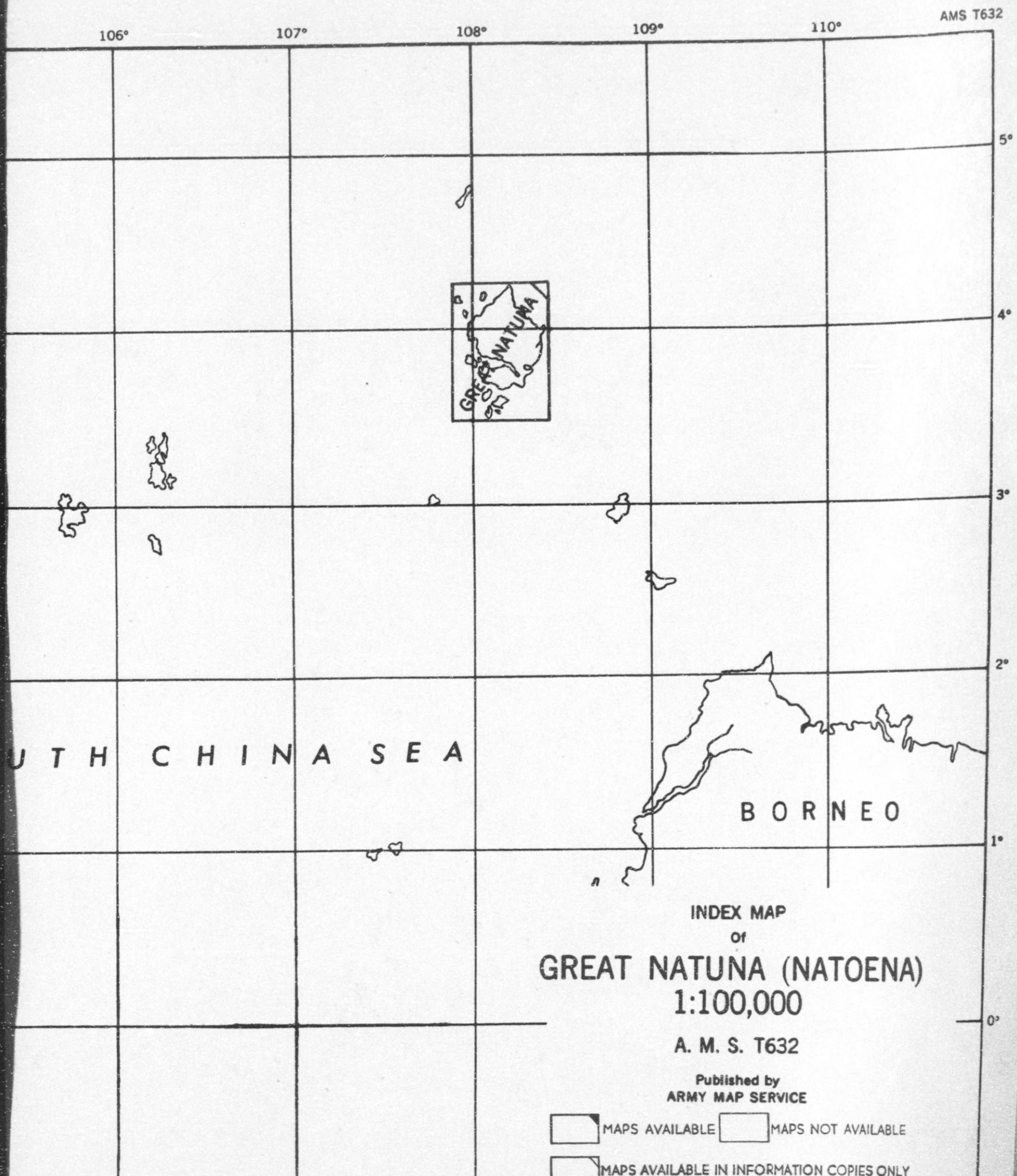

INDEX MAP
Of
GREAT NATUNA (NATOENA)
1:100,000

A. M. S. T632

Published by
ARMY MAP SERVICE

MAPS AVAILABLE
MAPS NOT AVAILABLE
MAPS AVAILABLE IN INFORMATION COPIES ONLY

106° 107° 108°

CORRECT TO SEPTEMBER 1948, 64th ENGR BASE TOPO BN

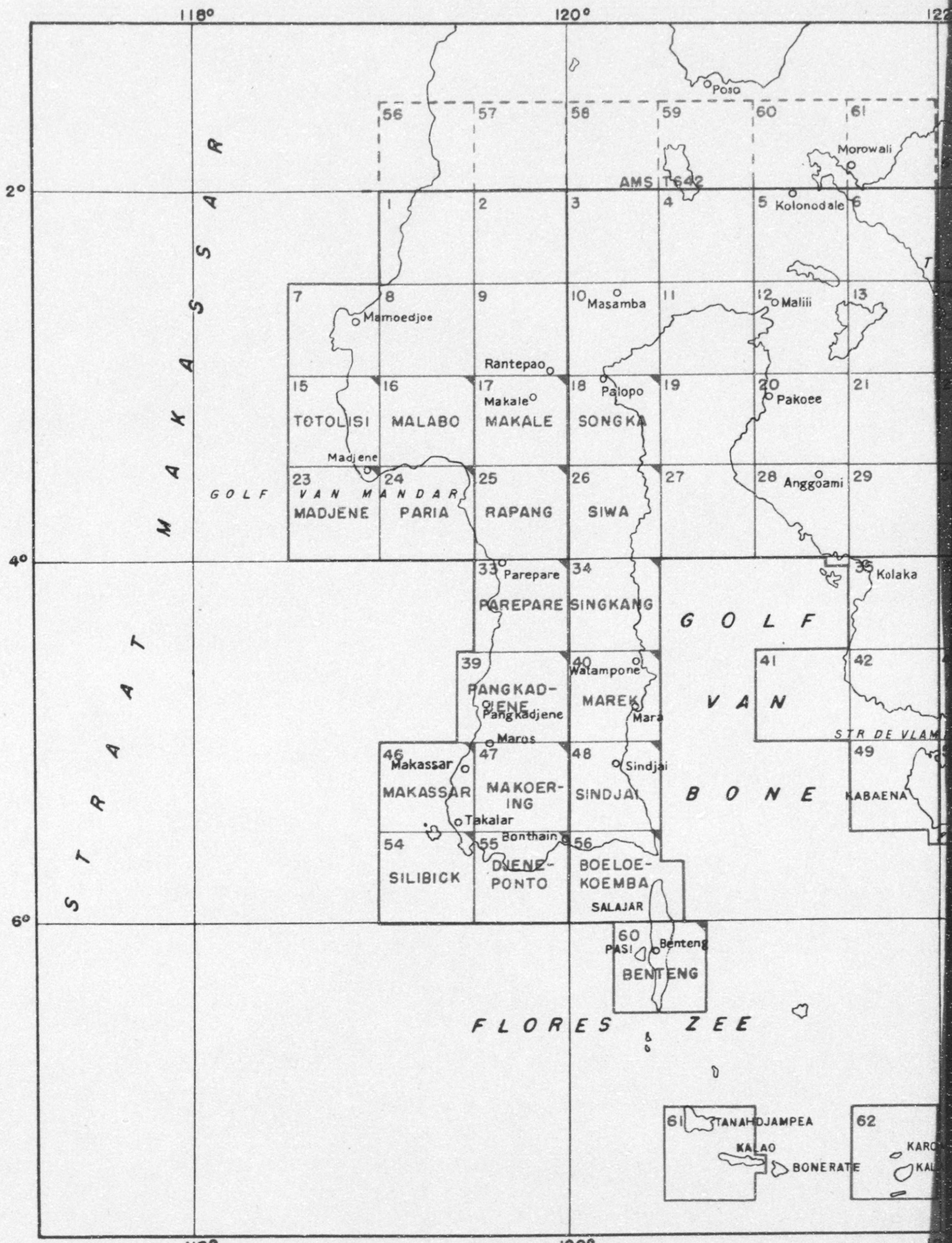
118°
120°
122
2°
4°
6°
A
R
A
M A K A S S
S T R A A T
G O L F
V A N
B O N E
F L O R E S Z E E
STR DE VLAM
AMS T 642
Poso
Morowali
Kolonodale
T
Mamoedjoe
Masamba
Maliii
Rantepao
Makale
Palopo
Pakoee
TOTOLISI
MALABO
MAKALE
SONGKA
Madjene
Anggoami
MADJENE
PARIA
RAPANG
SIWA
Parepare
Kolaka
PAREPARE
SINGKANG
Watampone
PANGKAD-
JENE
MAREK
Pangkadjene
Mara
Maros
Makassar
Sindjai
MAKASSAR
MAKOER-
ING
SINDJAI
KABAENA
Takalar
Bonthain
SILIBICK
DJENE-
PONTO
BOELOE-
KOEMBA
SALAJAR
PASI
Benteng
BENTENG
TANAHDJAMPEA
KALAO
BONERATE
KARO
KAL
56
57
58
59
60
61
1
2
3
4
5
6
7
8
9
10
11
12
13
15
16
17
18
19
20
21
23
24
25
26
27
28
29
33
34
35
39
40
41
42
46
47
48
49
54
55
56
60
61
62

AMS T641

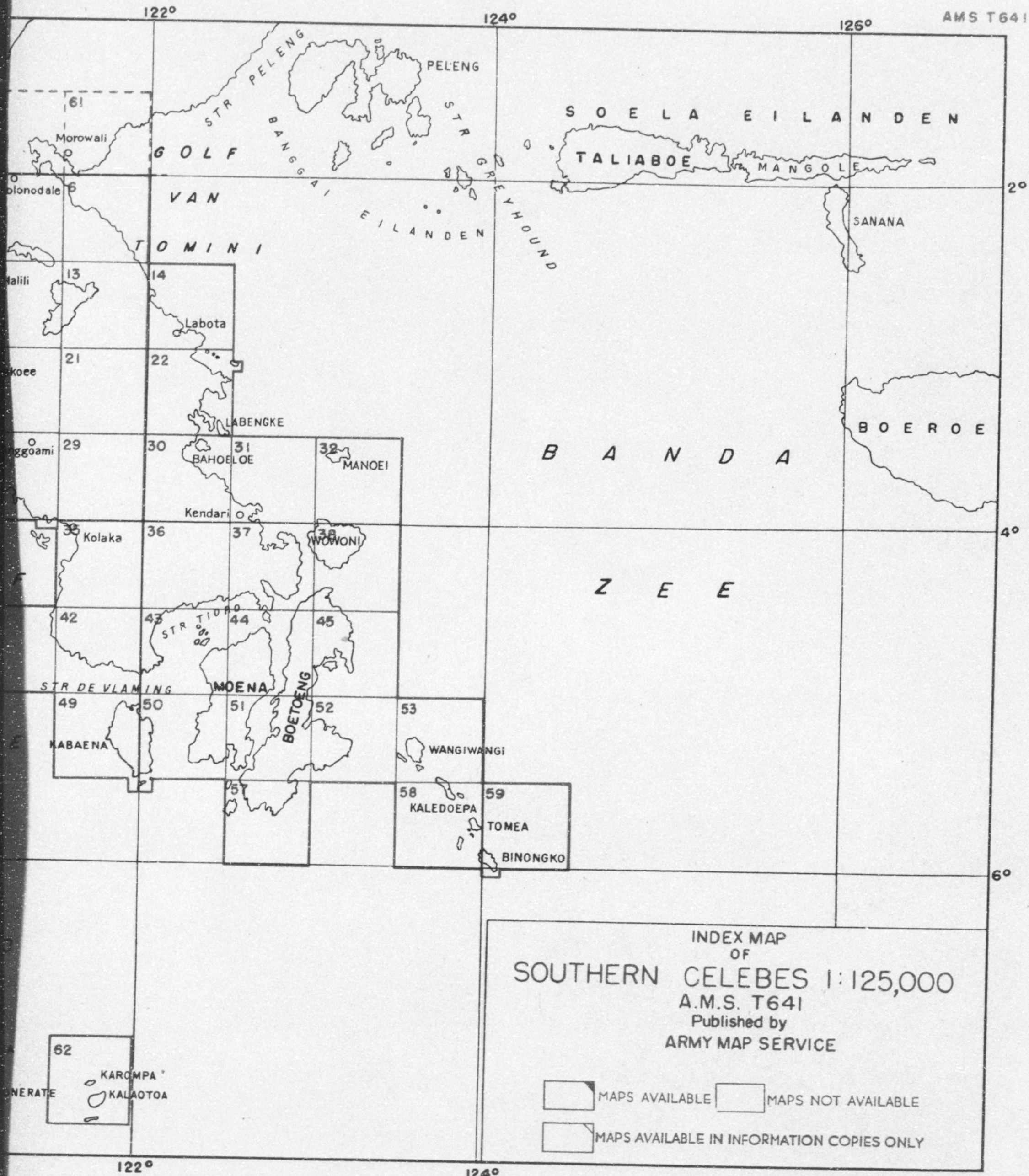

INDEX MAP
OF
SOUTHERN CELEBES 1:125,000
A.M.S. T641
Published by
ARMY MAP SERVICE

MAPS AVAILABLE MAPS NOT AVAILABLE

MAPS AVAILABLE IN INFORMATION COPIES ONLY

CORRECT TO SEPTEMBER 1948, 64th ENGR BASE TOPO BN