

State and Region Hluttaw Election Results 2015



The boundaries of State/Region electoral constituencies (2 per township) are defined by the Union Election Commission on the basis of population figures. Due to technical difficulties to draw some ward and village tract boundaries correctly, the constituency boundaries shown in this map are indicative only. Some reserved forest areas have not been included in electoral constituencies. State/Region representatives are not elected in the Union Territory of Nay Pyi Taw. Note that the map shows only elected representation per constituency, but not the elected Ethnic Affairs Ministers and not the number of military appointees in the State/Region Hluttaws.



BANGLADESH

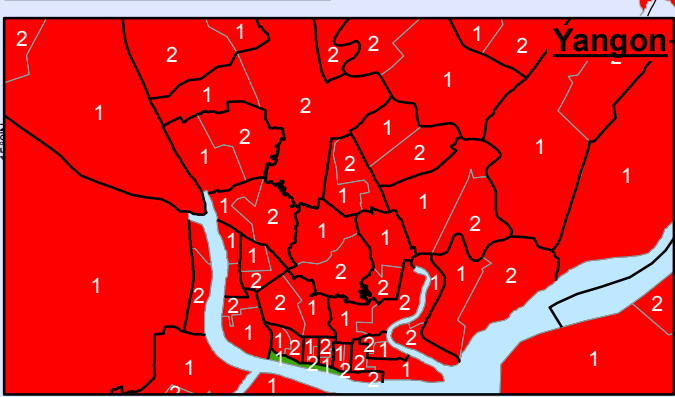
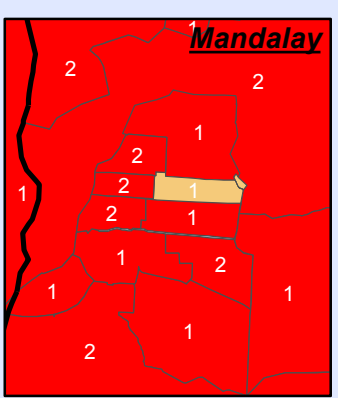
CHINA

VIETNAM

LAOS

Bay of Bengal

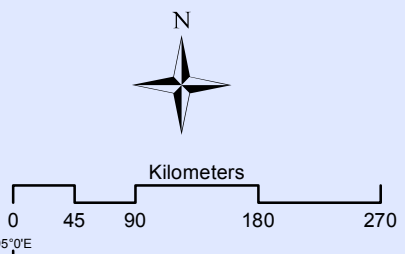
Andaman Sea



- Legend**
- State/Region Hluttaw Constituency Boundary
 - Township Boundary
 - State/Region Boundary
 - 1 Constituency 1
 - 2 Constituency 2

Map ID: MIMU1351v01
 Creation Date: 5 February 2016.A3
 Projection/Datum: Geographic/WGS84

Data Sources: IFES
 Base Map: MIMU
 Boundaries: MIMU/WFP
 Place Name: Ministry of Home Affairs (GAD)
 translated by MIMU



- Political Party**
- 1 = All Mon Region Democracy Party
 - 22 = Arakan National Party
 - 1 = Democratic Party (Myanmar)
 - 3 = Kachin State Democracy Party
 - 1 = Kayin People's Party
 - 1 = Kokang Democracy and Unity Party
 - 1 = Lahu National Development Party
 - 2 = Lisu National Development Party
 - 2 = Mon National Party
 - 475 = National League for Democracy
 - 6 = Pa-O National Organisation
 - 1 = Shan Nationalities Democracy Party
 - 25 = Shan Nationalities League for Democracy
 - 1 = Tai-Leng Nationalities Development Party
 - 7 = Ta'aung (Palaung) National Party
 - 74 = Union Solidarity and Development Party
 - 1 = Unity and Democracy Party of Kachin State
 - 2 = Wa Democratic Party
 - 1 = Wa National Unity Party
 - 2 = Zomi Congress for Democracy
 - 1 = Independent
 - 14 = ELECTIONS CANCELLED
 - Nay Pyi Taw Union Territory
 - Forest Area

Copyright © Myanmar Information Management Unit 2015.
 May be used free of charge with attribution.
 Map produced by the MIMU - info.mimu@undp.org
 www.themimu.info