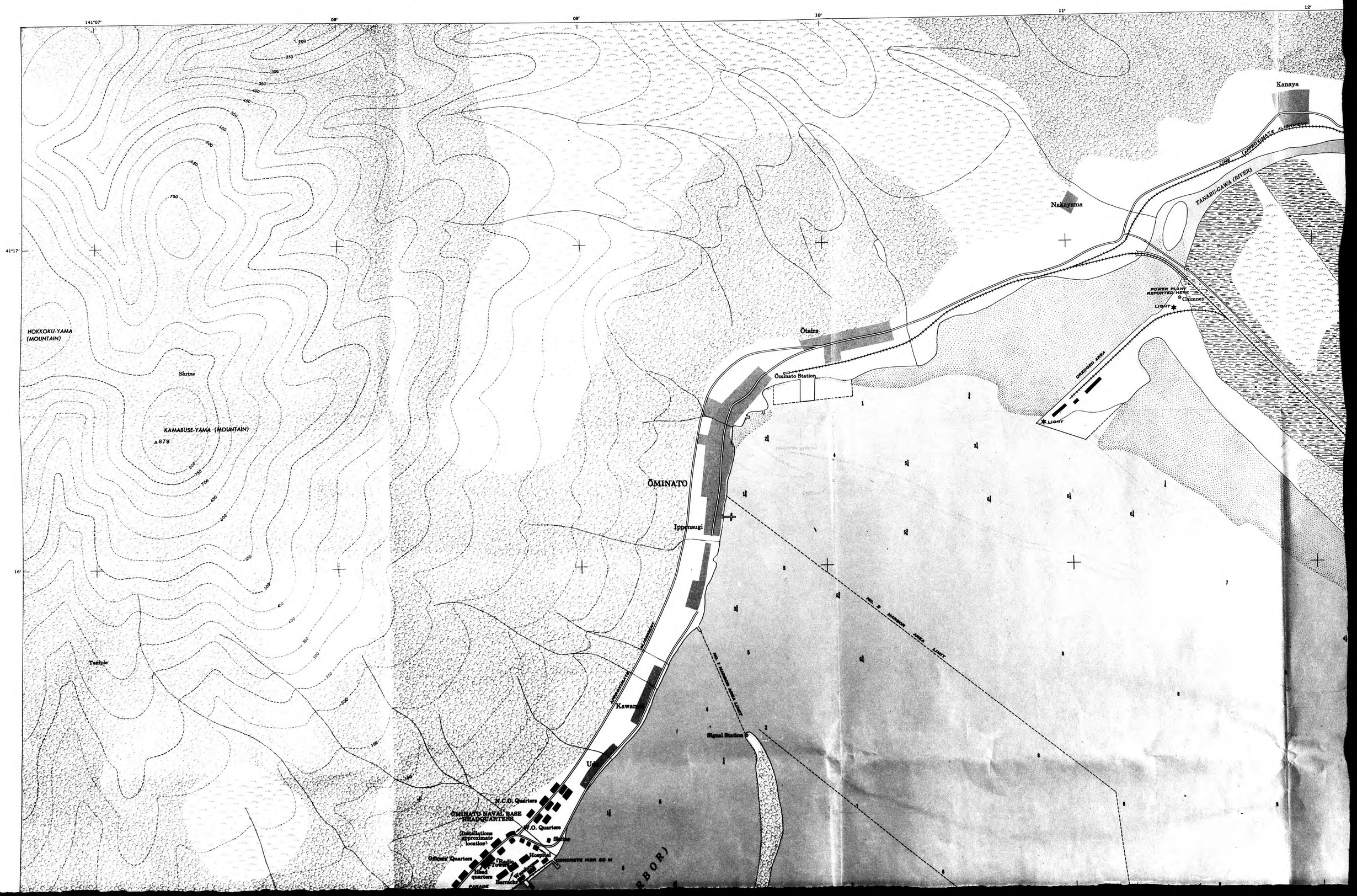

141°07'
08'
09'
10'
11'
12'
41°17'
16'
Kanaya
Nakayama
TANABU-GAWA (RIVER)
LINE (APPROXIMATE ALIGNMENT)
POWER PLANT REPORTED HERE
Chimney
LIGHT
Ōtaira
Ōminato Station
DREDGED AREA
LIGHT
HOKKOKU-YAMA (MOUNTAIN)
Shrine
KAMABUSE-YAMA (MOUNTAIN)
878
ŌMINATO
Ippensugi
NO. 2 HARBOR AREA LIMIT
NO. 1 HARBOR AREA LIMIT
Temple
Kawamata
Signal Station
N.C.O. Quarters
ŌMINATO NAVAL BASE HEADQUARTERS
(Installations approximate location)
W.O. Quarters
Shrine
Hospital
Officers' Quarters
Radio Tower
Head quarters
Barracks
CONCRETE PIER 80 M
PARADE

RESTRICTED

08′ 09′ 10′ 11′ 12′ 41°13′ 41°17′ 16′

STEEL FACTORY REPORTED IN THIS VICINITY

Kanaya

Temple

TANABU

Shrine

Shrine

Entsū-ji (Temple)

LINE (APPROXIMATE ALIGNMENT)

TANABU-GAWA (RIVER)

Nakayama

Uchida

POWER PLANT REPORTED HERE

Chimney

LIGHT

Ōtaira

DREDGED AREA

Ōminato Station

LIGHT

ŌMINATO

Ippemsugi

OMINATO LINE

NO. 2 HARBOR AREA LIMIT

Tanabu Station

PROPOSED RAILROAD ALIGNMENT

Kawamoto

NO. 1 HARBOR AREA LIMIT

Signal Station 8

Uda

N.C.O. Quarters

ŌMINATO NAVAL BASE HEADQUARTERS

(Installations approximate location)

W.O. Quarters

Shrine

Officers' Quarters

Radio Tower

Hospital

CONCRETE PIER 60 M

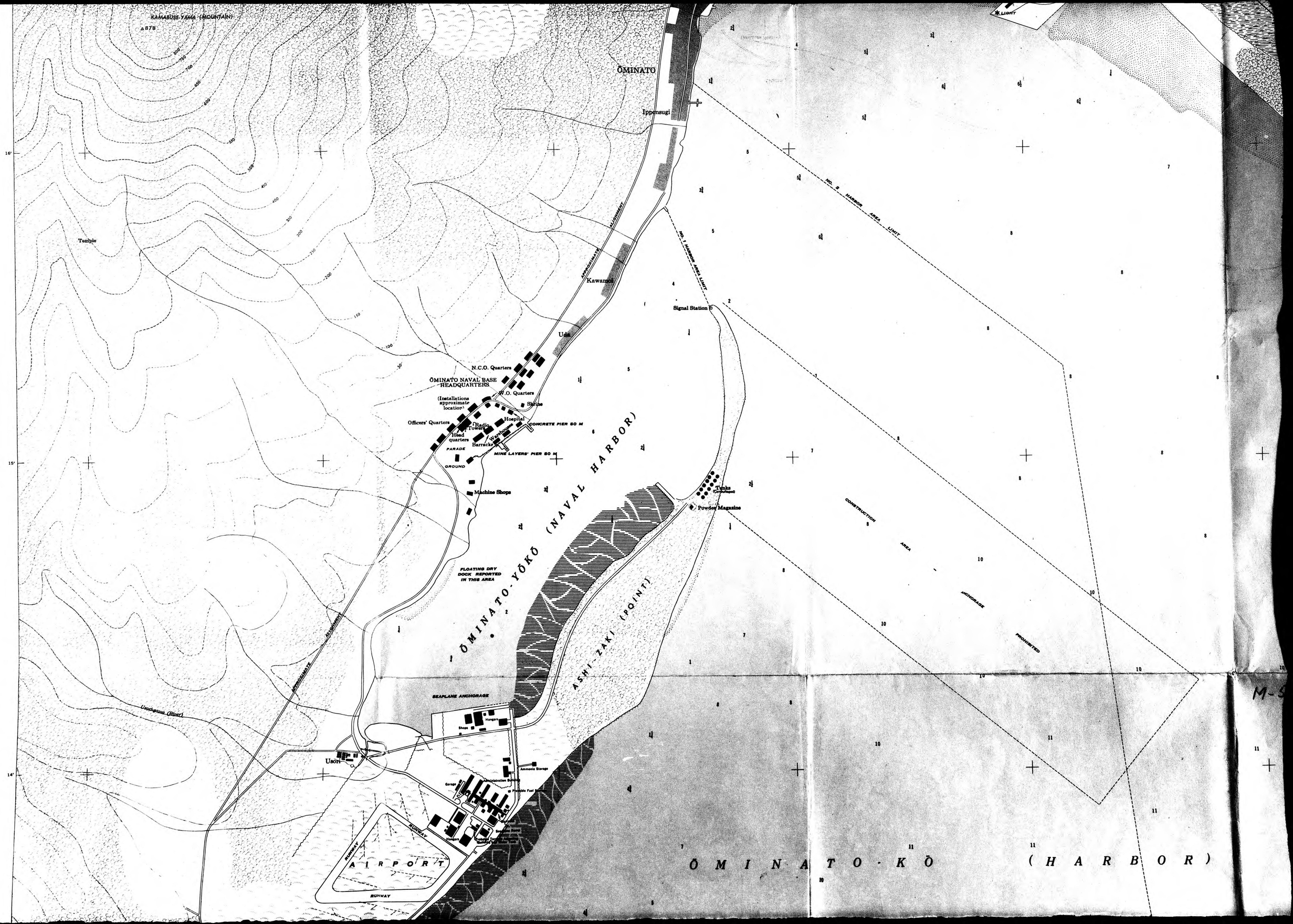
KAMABUSE YAMA (MOUNTAIN)
878
ŌMINATO
Ippensugi
Temple
APPROXIMATE ALIGNMENT
Kawamoi
Uda
NO. 1 HARBOR AREA LIMIT
NO. 2 HARBOR AREA LIMIT
Signal Station
N.C.O. Quarters
ŌMINATO NAVAL BASE HEADQUARTERS
W.O. Quarters
(Installations approximate location)
Shrine
Officers' Quarters
Radio Towers
Hospital
CONCRETE PIER 50 M
Head quarters
Warehouses
Barracks
PARADE GROUND
MINE LAYERS' PIER 50 M
Machine Shops
Tanks
Powder Magazine
CONSTRUCTION AREA
ANCHORAGE PROHIBITED
ŌMINATO-YŌKŌ (NAVAL HARBOR)
FLOATING DRY DOCK REPORTED IN THIS AREA
ASHI-ZAKI (POINT)
SEAPLANE ANCHORAGE
Usori
Ammonia Storage
Administration Building
Garage
Hangars
Shops
RUNWAY
AIRPORT
ŌMINATO-KŌ (HARBOR)
16'
15'
14'

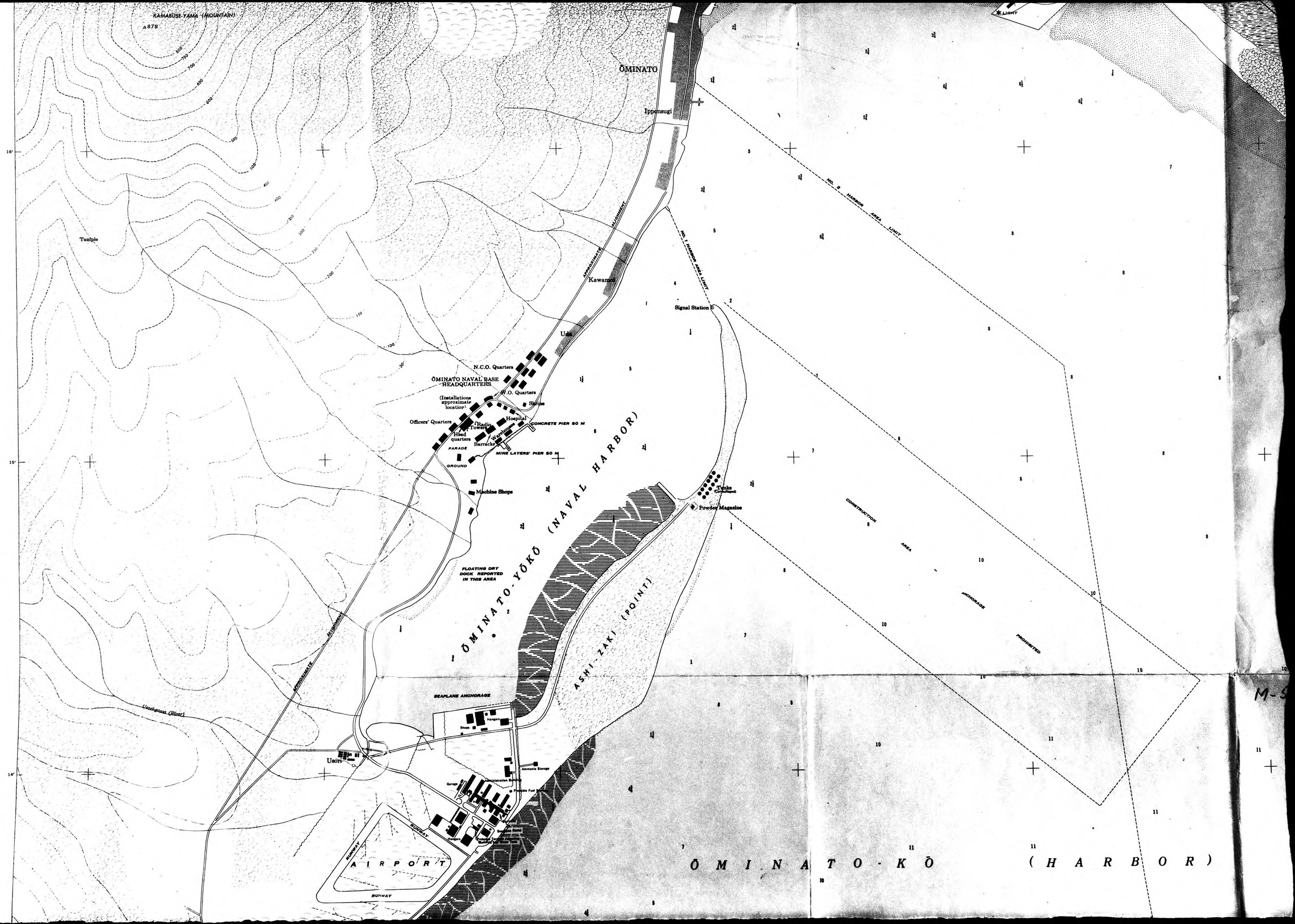

KAMABUSE-YAMA (MOUNTAIN)
878
ŌMINATO
Ippensugi
Temple
APPROXIMATE ALIGNMENT
Kawamoi
Uda
NO. 1 HARBOR AREA LIMIT
NO. 2 HARBOR AREA LIMIT
Signal Station
N.C.O. Quarters
ŌMINATO NAVAL BASE HEADQUARTERS
W.O. Quarters
(Installations approximate location)
Skrine
Officers' Quarters
Radio Towers
Hospital
CONCRETE PIER 50 M
Head quarters
Warehouses
Barracks
PARADE
GROUND
MINE LAYERS' PIER 50 M
Machine Shops
Tanks
Powder Magazine
CONSTRUCTION AREA
ANCHORAGE PROHIBITED
FLOATING DRY DOCK REPORTED IN THIS AREA
ŌMINATO-YŌKŌ (NAVAL HARBOR)
ASHI-ZAKI (POINT)
SEAPLANE ANCHORAGE
Usori
Usori-gawa (River)
Ammonia Storage
Administration Building
Garage
Hangars
Shops
RUNWAY
AIRPORT
ŌMINATO-KŌ (HARBOR)
16'
15'
14'

OMINATO NAVAL BASE
AOMORI PREFECTURE, HONSHU, JAPAN

Scale 1:12,500

½ 0 ½ Miles

500 0 500 Meters

500 0 500 Yards

POLYCONIC PROJECTION

APPROXIMATE CONTOURS, 50 METER INTERVAL

Office of the Assistant Chief of Air Staff, Intelligence, Washington, D.C.
Compiled for the Commanding General, U.S. Army Air Forces, under the direction of the
Aeronautical Chart Service by the Lake Survey Branch, Army Map Service, Detroit, Mich., October, 1944.
Compiled from:
1. Japanese Hydrographic Chart 143, 1:100,000 (1927) (cor. 35) (trigonometric survey —base map).
2. Vertical photograph, 1:7,000 (1937) (Airport: buildings, detail, coast).
3. Three Sketch Maps of Naval Base (Naval Base Installations).
4. Japan, 1:200,000, Japanese Imperial Land Survey, Noheji, (1900), (1928) (compiled map—names, contours, inset).
5. Japanese Government Railway Timetable (1941) (railroad gauges).
Names transcribed according to modified Hepburn (Romaji) System.

LEGEND

Roads
Narrow Gauge
3'6" Gauge, Single Track Railroad
Railroad Stations
Depth of Water
Approximate Contours, 50 M Interval 50
Populated Areas
Rice
Marsh
Woodland
Grassland

HEIGHTS IN METERS; DEPTHS IN FATHOMS AT NEARLY LOWEST LOW WATER

141°13'

141°00' 15' 141°30'
41°30'

Yokoyama-zaki (Cape)

TSUGARU-KAIKYŌ (STRAIT)

ŌMINATO

Ippensugi

Kawamoi

Uda

Signal Station

Tanabu Station

ŌMINATO LINE

NO. 2 HARBOR AREA LIMIT

NO. 1 HARBOR AREA LIMIT

APPROXIMATE ALIGNMENT

ŌMINATO NAVAL BASE HEADQUARTERS

(Installations approximate location)

N.C.O. Quarters
W.O. Quarters
Skittle
Officers' Quarters
Radio Towers
Hospital
Head quarters
Workshops
Barracks
PARADE GROUND
CONCRETE PIER 50 M
MINE LAYERS' PIER 50 M
Machine Shops
Tanks (Camouflaged)
Powder Magazine
FLOATING DRY DOCK REPORTED IN THIS AREA

ŌMINATO-YŌKŌ (NAVAL HARBOR)

ASHI-ZAKI (POINT)

CONSTRUCTION AREA

ANCHORAGE PROHIBITED

SEAPLANE ANCHORAGE

Hangers
Shops
Usoh
Ammonia Storage
Garage
Administration Building
Petroleum Fuel Tanks
Standard
Searchlight Beacon
Air Ministry Radio Station
Hydrogen Tanks

AIRPORT

RUNWAY

RUNWAY

RUNWAY

ŌMINATO-KŌ (HARBOR)

M-5

90,5

File Copy

M-5

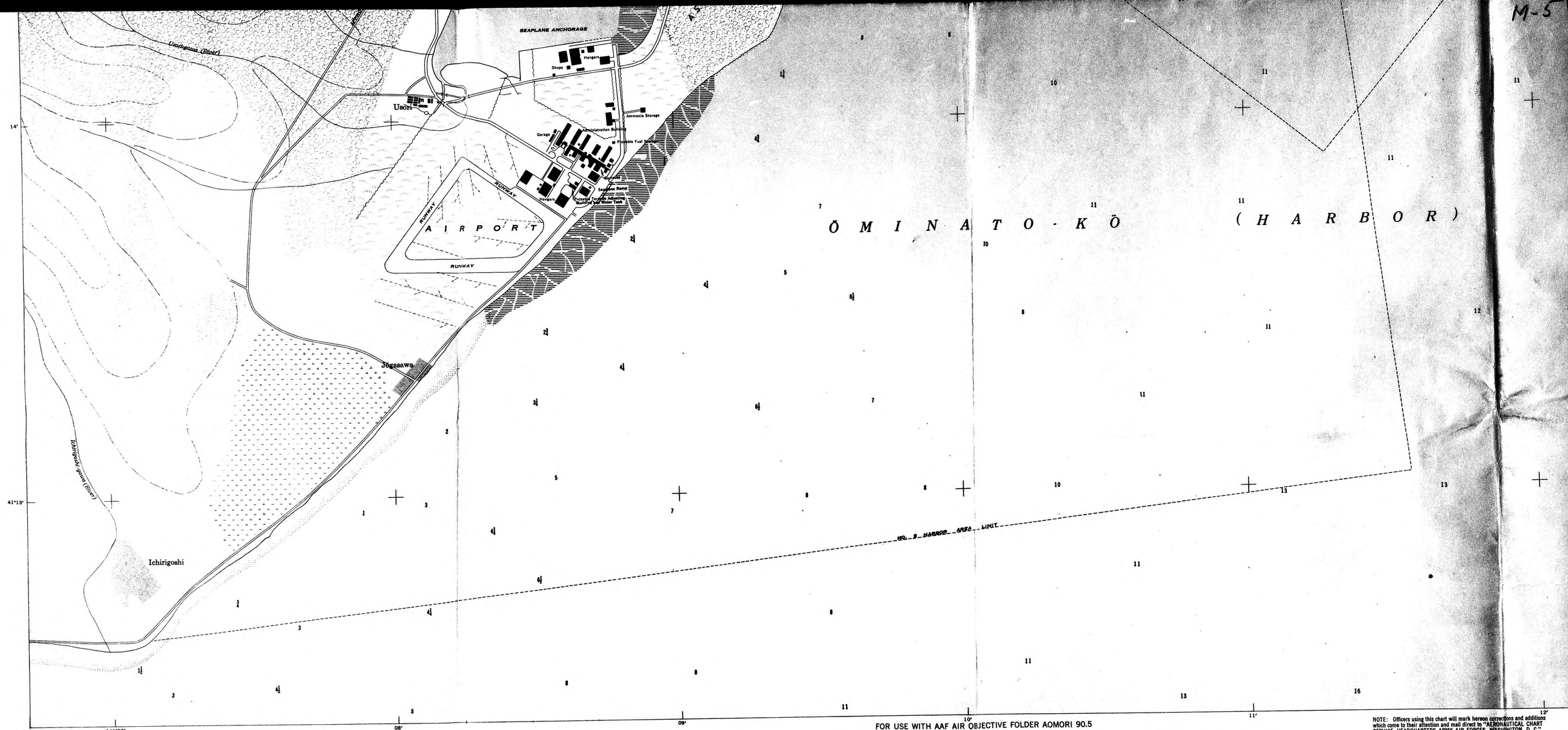

RESTRICTED

FOR USE WITH AAF AIR OBJECTIVE FOLDER AOMORI 90.5

NOTE: Officers using this chart will mark hereon corrections and additions which come to their attention and mail direct to "AERONAUTICAL CHART SERVICE, HEADQUARTERS ARMY AIR FORCES, WASHINGTON, D. C."

File Copy

PLEASE RETURN TO
MAP AND CHART DIVISION
ADVANCE INTELLIGENCE CENTER

PLEASE RETURN TO
MAP AND CHART DIVISION
ADVANCE INTELLIGENCE CENTER

PLEASE RETURN TO
MAP AND CHART DIVISION
ADVANCE INTELLIGENCE CENTER

M-5

90,5

File Copy

OMINATO NAVAL BASE
AOMORI PREFECTURE, HONSHU, JAPAN

Scale 1:12,500

½ 0 ½ Miles

500 0 500 Meters

500 0 500 Yards

POLYCONIC PROJECTION

APPROXIMATE CONTOURS, 50 METER INTERVAL

Office of the Assistant Chief of Air Staff, Intelligence, Washington, D.C.
Compiled for the Commanding General, U.S. Army Air Forces, under the direction of the Aeronautical Chart Service by the Lake Survey Branch, Army Map Service, Detroit, Mich., October, 1944.
Compiled from:
1. Japanese Hydrographic Chart 143, 1:100,000(1927)(cor. 35)(trigonometric survey —base map).
2. Vertical photograph, 1:7,000 (1937) (Airport: buildings, detail, coast).
3. Three Sketch Maps of Naval Base (Naval Base Installations).
4. Japan, 1:200,000, Japanese Imperial Land Survey, Nohaji, (1900),(1928)(compiled map—names, contours, inset).
5. Japanese Government Railway Timetable (1941)(railroad gauges).
Names transcribed according to modified Hepburn (Romaji) System.

LEGEND

Roads
Narrow Gauge
3'6" Gauge, Single Track Railroad
Railroad Stations
Depth of Water 4½
Approximate Contours, 50 M Interval 50
Populated Areas
Rice
Marsh
Woodland
Grassland

HEIGHTS IN METERS; DEPTHS IN FATHOMS AT NEARLY LOWEST LOW WATER

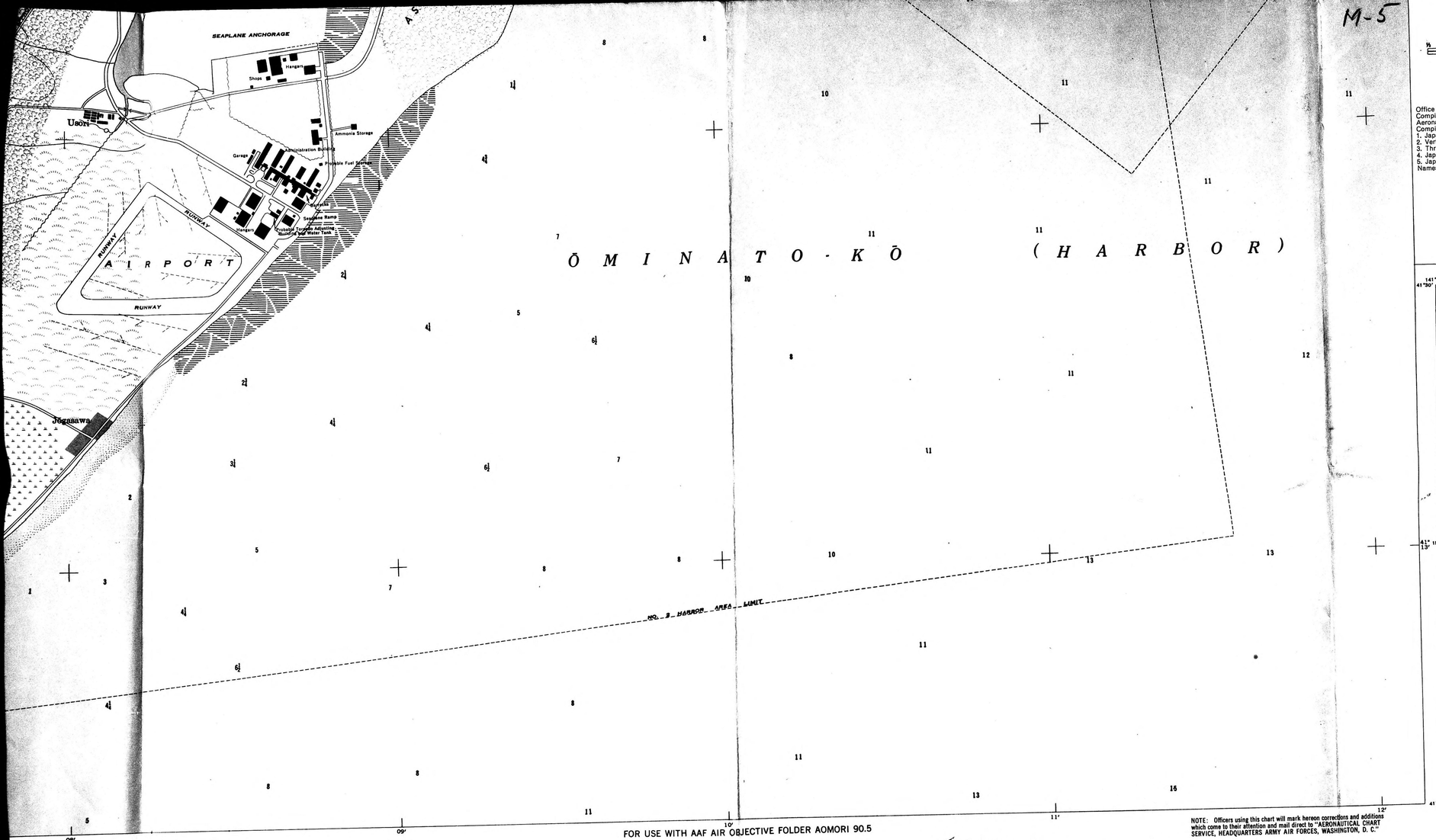

FOR USE WITH AAF AIR OBJECTIVE FOLDER AOMORI 90.5

NOTE: Officers using this chart will mark hereon corrections and additions which come to their attention and mail direct to "AERONAUTICAL CHART SERVICE, HEADQUARTERS ARMY AIR FORCES, WASHINGTON, D. C."

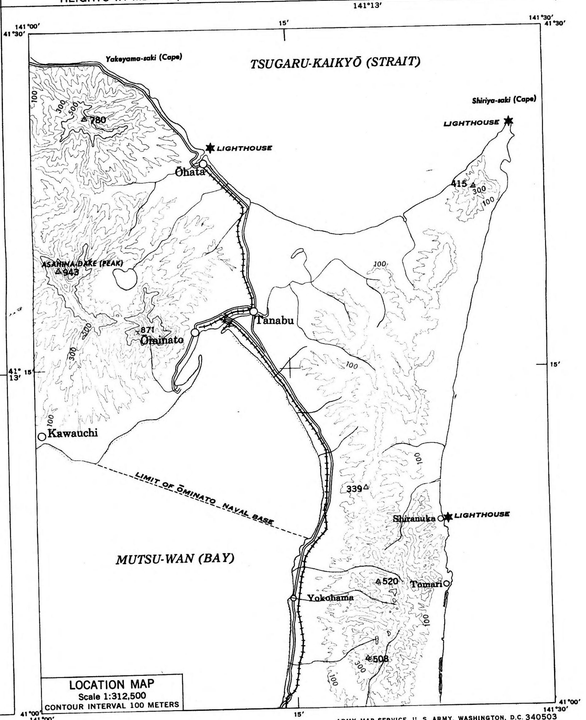

ARMY MAP SERVICE, U. S. ARMY, WASHINGTON, D.C. 340503
OCTOBER, 1944

File Copy

PLEASE RETURN TO
MAP AND CHART DIVISION
ADVANCE INTELLIGENCE CENTER

PLEASE RETURN TO
MAP AND CHART DIVISION
ADVANCE INTELLIGENCE CENTER

PLEASE RETURN TO
MAP AND CHART DIVISION
ADVANCE INTELLIGENCE CENTER

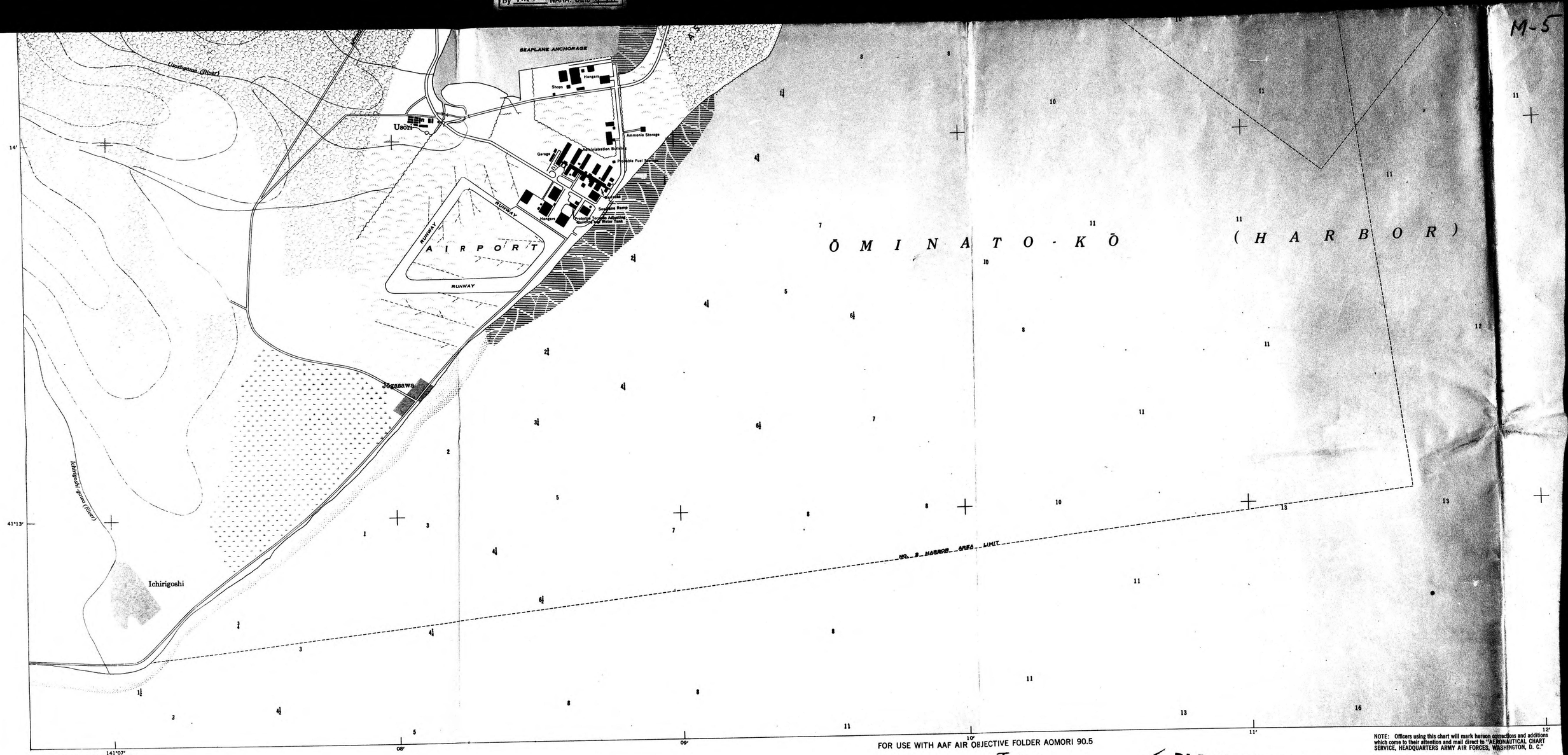

FOR USE WITH AAF AIR OBJECTIVE FOLDER AOMORI 90.5

NOTE: Officers using this chart will mark hereon corrections and additions which come to their attention and mail direct to "AERONAUTICAL CHART SERVICE, HEADQUARTERS ARMY AIR FORCES, WASHINGTON, D. C."

RESTRICTED

File Copy

PLEASE RETURN TO
MAP AND CHART DIVISION
ADVANCE INTELLIGENCE CENTER

M-5

PLEASE RETURN TO
MAP AND CHART DIVISION
ADVANCE INTELLIGENCE CENTER

PLEASE RETURN TO
MAP AND CHART DIVISION
ADVANCE INTELLIGENCE CENTER