

MAPPING THE WORLD'S KNOWLEDGE



WIKIMEDIA
FOUNDATION

19 June 2008



My name is Steve Coast and I started a thing called openstreetmap.org - think wikipedia for maps. I've been given your email as someone who may be interested in the following:

We run mapping parties which are events where anyone can come along, we lend a GPS and show you how to go out and do some mapping and get the data in to openstreetmap. We have one coming up in New York 28/29th June. They are informal events with no explicit time commitment and often a social element / beer afterward.

Please feel free to come along or pass this on.

Revision as of 23:48, 17 June 2008

New York City is a city in the [United States](#) at latitude 40° 45′ 20″ North, longitude 73° 58′ 26″ West. **Map error: Old style tag syntax no longer supported**


lat=40.7555|lon=-73.9739|zoom=12|w=550|h=450

New York City is in [New York](#)

Provisional mapping party

More detail coming soon! More about [Mapping parties](#)

- When: 28/29th June
- Where: TBA
- Contact [User:Steve](#)



**That
was
then.**

Wikimedia

80,000 active contributors / month

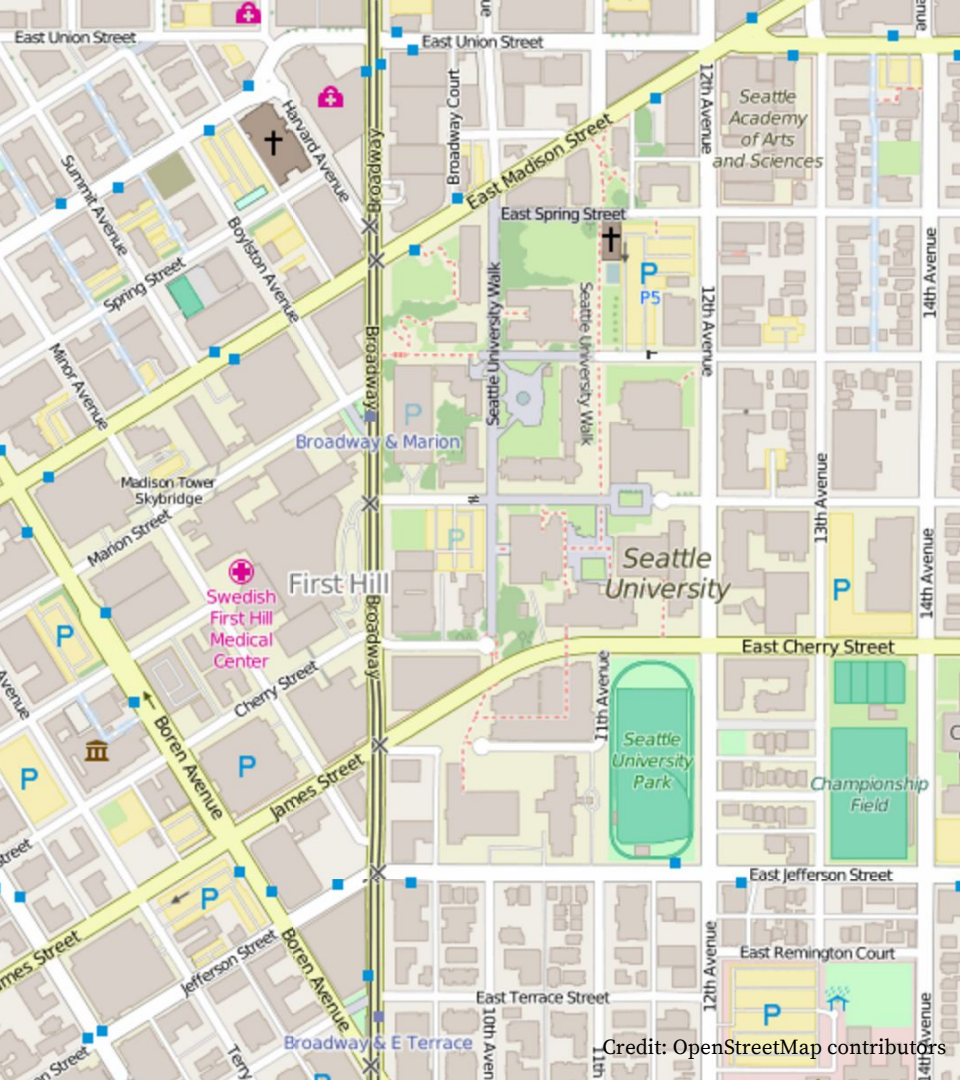
500,000,000 unique devices / month

Encyclopedia, structured data, rich media, original sources

290+ languages



Photo by Niccolò Caranti, CC BY-SA 4.0



OpenStreetMaps

35,000+ active contributors / month

5,000,000,000+ uploaded GPS points

Thousands of services and applications using OSM

Every country in the world



Credit: OpenStreetMap contributors



**Where do we go
from here?**

Start with community



WIKIMEDIA
FOUNDATION

A large crowd of people is gathered in a town square, many wearing blue shirts. The crowd is dense and extends up a hillside. In the background, there are several buildings with red-tiled roofs and a mountain range under a clear sky. The text "We are part of a powerful open movement" is overlaid in white on the image.

**We are part of a powerful
open movement**

1. Make friends.



WIKIMEDIA
FOUNDATION

Wikimedia Italia

OSM - Wikimedia chapter

Common membership base

Free knowledge mission

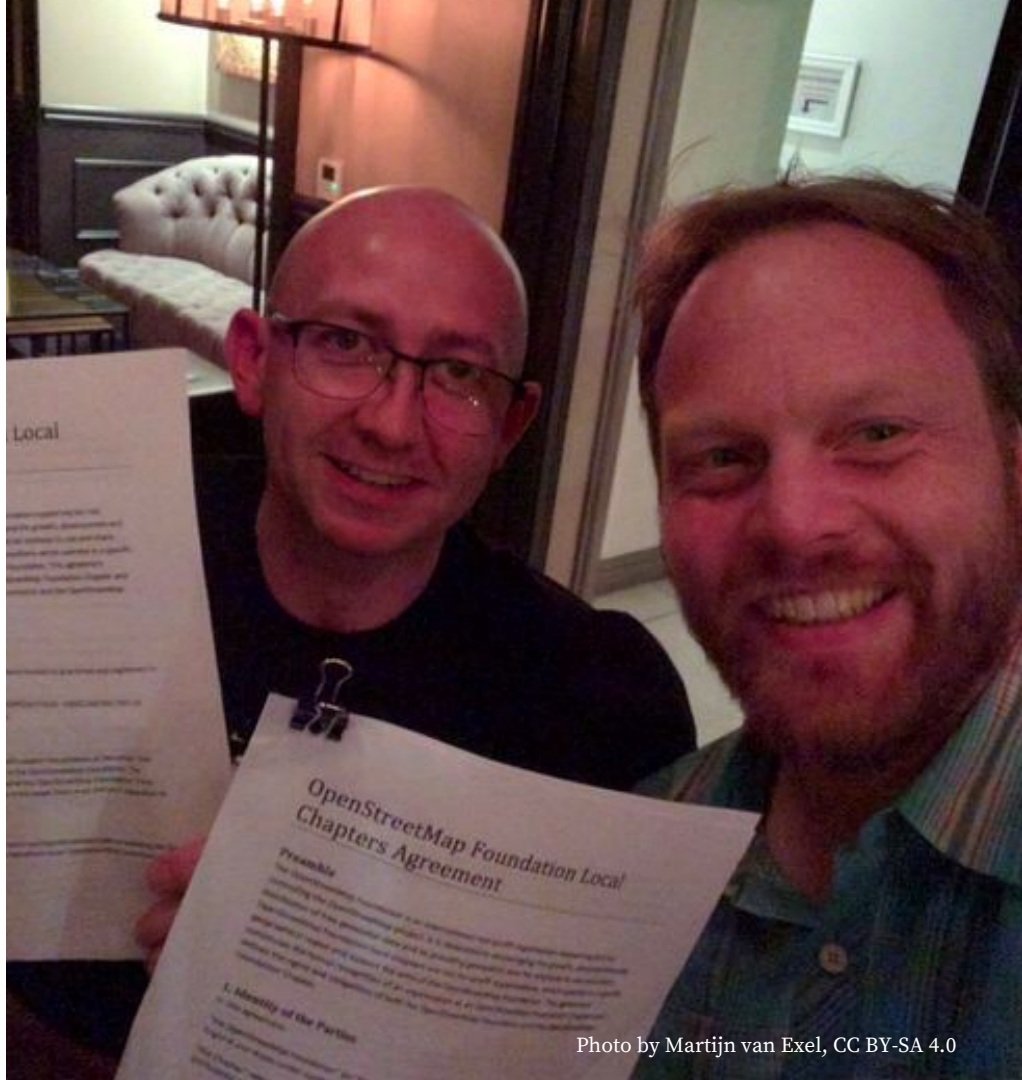


Photo by Martijn van Exel, CC BY-SA 4.0

Themes

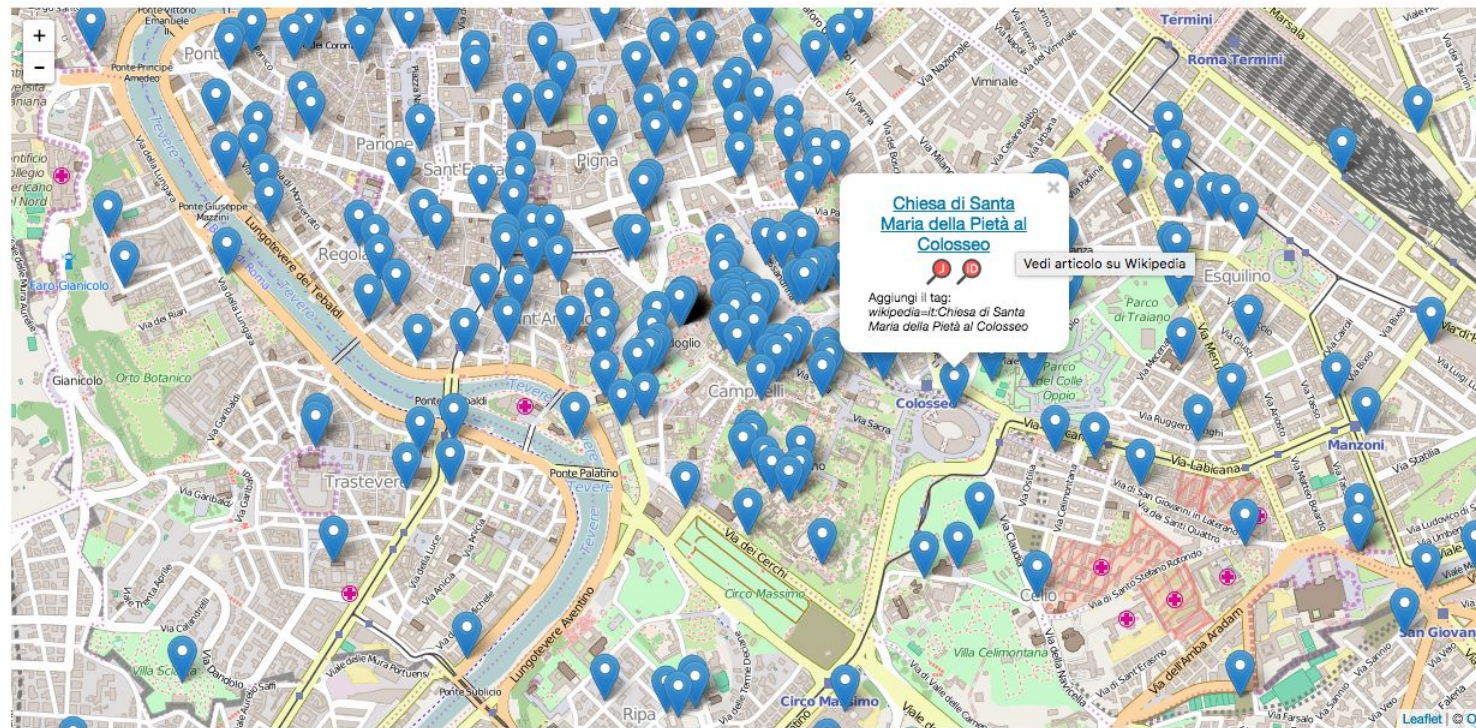
Regions

Map

Help

Click on an article to visit its page or to map/tag it through the JOSM/iD link (coordinates are taken from Wikipedia).

If an article is not mappable in OSM, e.g. the place where an historical event took place, report it to the administrators so that it can be removed (see "Help" page).





WIKIPEDIA
L'enciclopedia libera

[Pagina principale](#)
[Ultime modifiche](#)
[Una voce a caso](#)
[Vetrina](#)
[Aiuto](#)

Comunità

[Portale Comunità](#)
[Bar](#)
[Il Wikipediano](#)
[Fai una donazione](#)
[Contatti](#)

Strumenti

[Puntano qui](#)
[Modifiche correlate](#)
[Carica su Commons](#)
[Pagine speciali](#)
[Link permanente](#)
[Informazioni sulla pagina](#)
[Elemento Wikidata](#)
[Cita questa voce](#)

Stampa/esporta

[Crea un libro](#)
[Scarica come PDF](#)
[Versione stampabile](#)

In altre lingue

[Français](#)
[Polski](#)
[Português](#)

[Modifica collegamenti](#)

Voce [Discussione](#)

[Leggi](#)

[Modifica](#)

[Modifica wikitesto](#)

[Cronologia](#)



Con un SMS aiuti **Wikimedia Italia** a portare **Wikipedia nelle scuole italiane!** [Dona 2 euro al 45504](#)

[nascondi]

(solo da operatori telefonici italiani, consulta il sito per ulteriori informazioni)

Chiesa di Santa Maria della Pietà al Colosseo

Da Wikipedia, l'enciclopedia libera.

Coordinate: 41°53′26.88″N 12°29′33″E﻿ / ﻿41.890244°N 12.492500°E﻿ / 41.890244; 12.492500 (Mappa)

La **chiesa di Santa Maria della Pietà al Colosseo** è un luogo di culto cattolico di Roma, nel rione Celio, all'interno del Colosseo.

La piccola chiesa è inserita in uno dei forni dell'anfiteatro Flavio; già esisteva, come edicola sacra, ai tempi di papa Paolo IV (1555-1559). L'Armellini racconta che:

« ... era destinata in origine a guardaroba della compagnia che soleva rappresentare nell'arena dell'anfiteatro il gran dramma della Passione di Gesù Cristo, uso che si mantenne fino ai tempi di Paolo IV. »

(Cfr. bibliografia, op. cit., pag. 523)

In seguito, nel 1622, l'edicola fu acquistata dalla Confraternita del Gonfalone che la trasformò in un oratorio, e lo affidò ad un monaco eremita che vi abitava stabilmente quale custode del luogo. L'oratorio appartenne al Gonfalone fino al 1936; poi passò di mano e fu affidato dal 1955 al *Circolo di San Pietro*, che tuttora lo gestisce e vi celebra una messa ogni sabato e domenica. All'interno è presente, sull'altare maggiore, un bassorilievo del XIX secolo, che raffigura la *Madonna addolorata*.

Bibliografia [modifica modifica wikitesto]

- Mariano Armellini, *Le chiese di Roma dal secolo IV al XIX*, Roma 1891, p. 523
- C. Rendina, *Le Chiese di Roma*, Newton & Compton Editori, Roma 2000, pp. 212–213 ISBN 978-88-541-1833-1
- C. Villa, *Rione XIX Celio*, in AA.VV., *I rioni di Roma*, Newton & Compton Editori, Roma 2000, Vol. III, pp. 1115–1116

Collegamenti esterni [modifica modifica wikitesto]

- La chiesa di Santa Maria della Pietà* (PDF), *circolosanpietro.org*.

V · D · M		
Chiese di Roma [mostra]		
Portale Architettura	Portale Cattolicesimo	Portale Roma
Categorie: Chiese di Roma del XVII secolo Chiese di Roma (rione Celio) Chiese dedicate a santa Maria della Pietà [altre]		

Wikipedia articles which can be mapped in OpenStreetMap

Update time: Jul 23, ore 15

Lists of Wikipedia articles which can be mapped in OpenStreetMap, through the tag "**wikipedia** = en:Article's title".



[Information and counts](#) | [Suspicious tags](#)

Themes

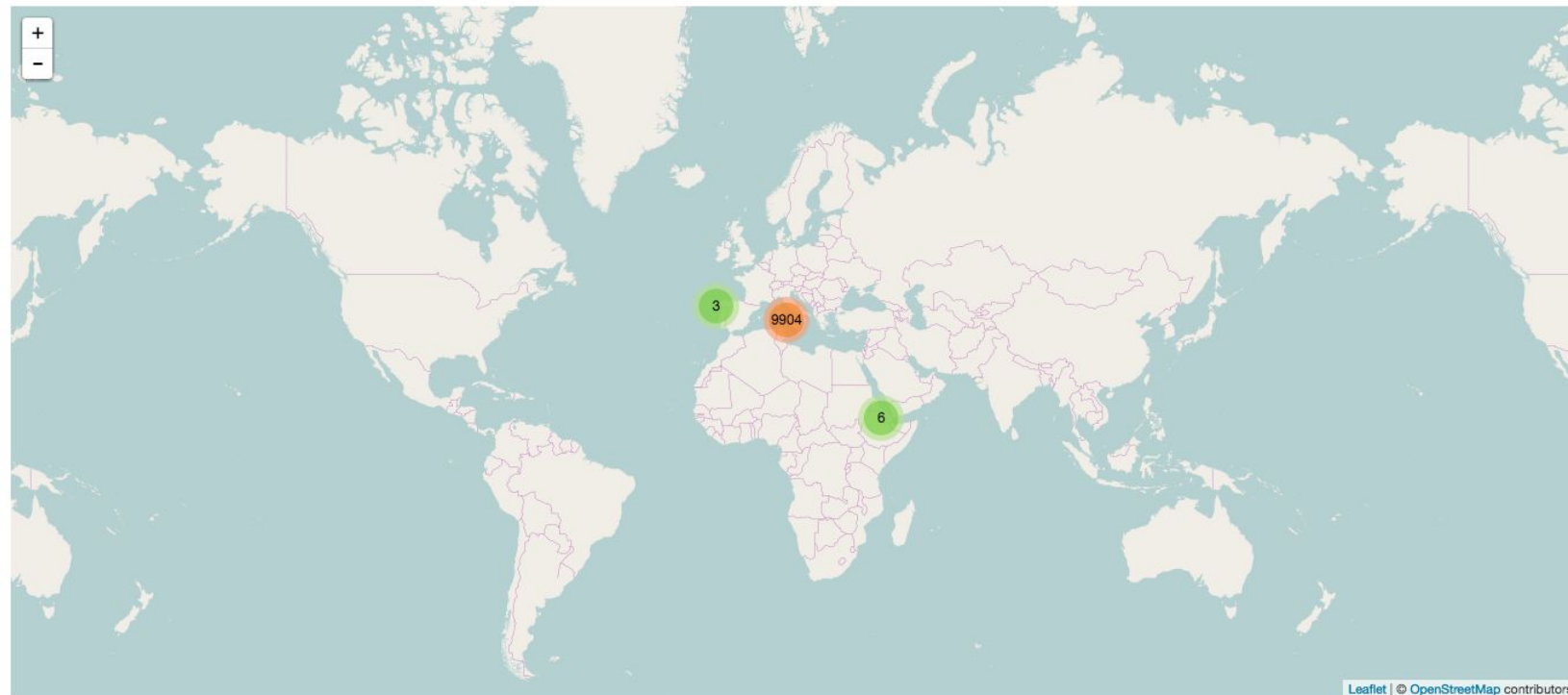
Regions

Map

Help

Click on an article to visit its page or to map/tag it through the JOSM/iD link (coordinates are taken form Wikipedia).

If an article is not mappable in OSM, e.g. the place where an historical event took place, report it to the administrators so that it can be removed (see "Help" page).



2. Be inclusive. Structurally.



WIKIMEDIA
FOUNDATION



**Local knowledge is
global knowledge.**

This is more important than ever.

**Do active outreach.
Listen.**

**Allocate resources
(\$, ⌚, etc).**

**Set clear
expectations.**

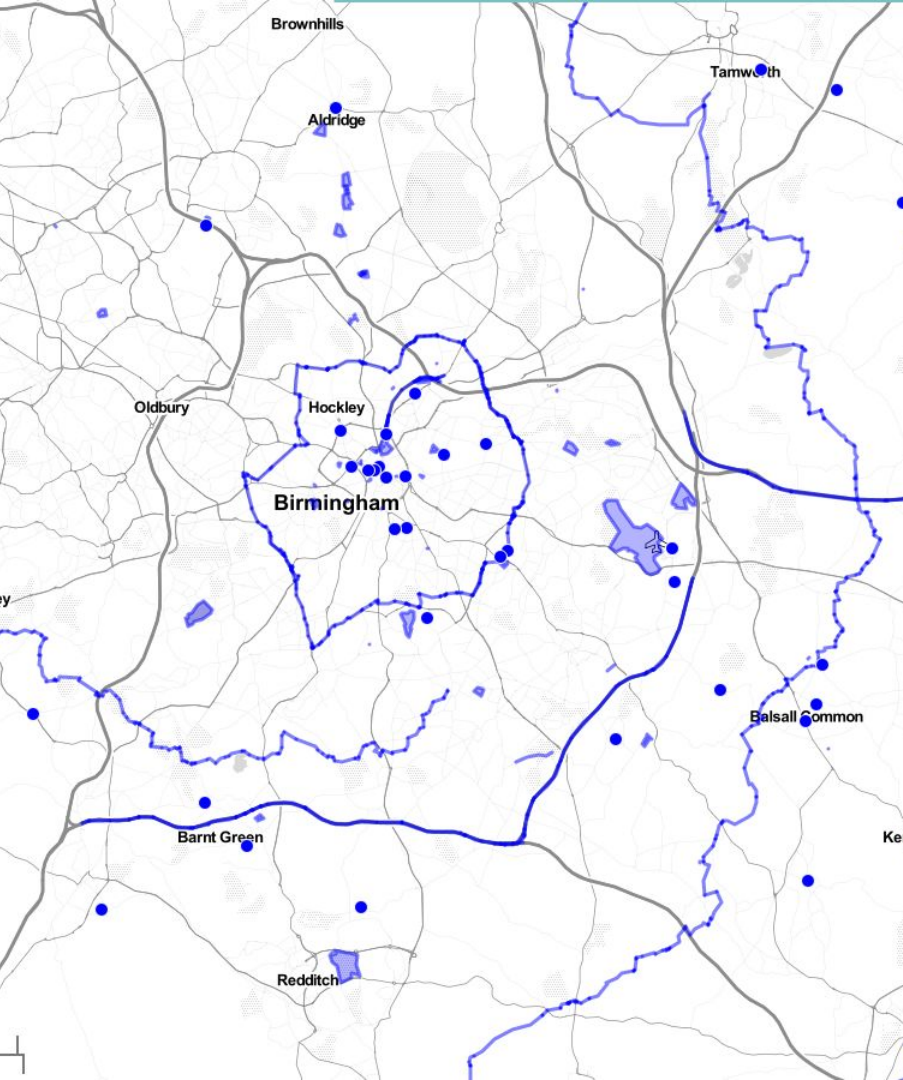


Connect locally and globally

3. Let people build.



WIKIMEDIA
FOUNDATION

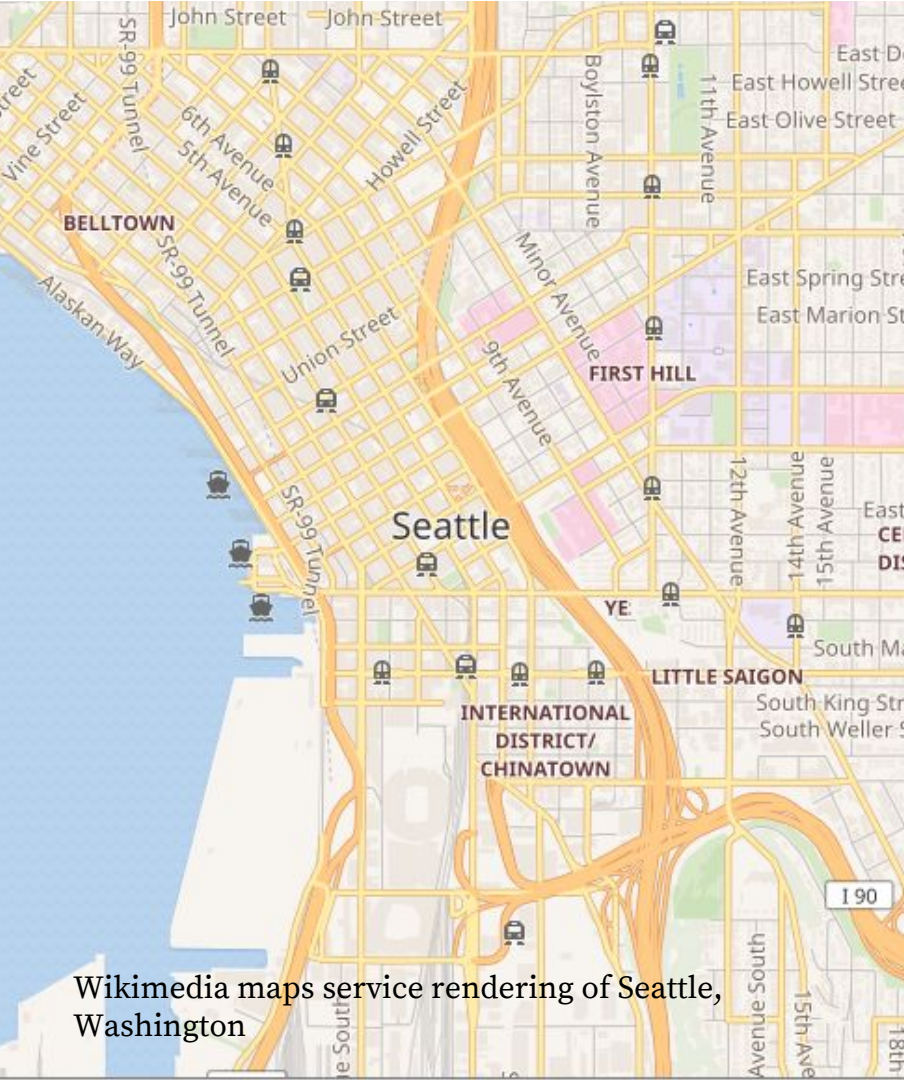


Wikidata integration

Wikidata Query Service

Dynamic, complex queries

Expanding our own concept of
notability



Wikimedia maps service rendering of Seattle, Washington

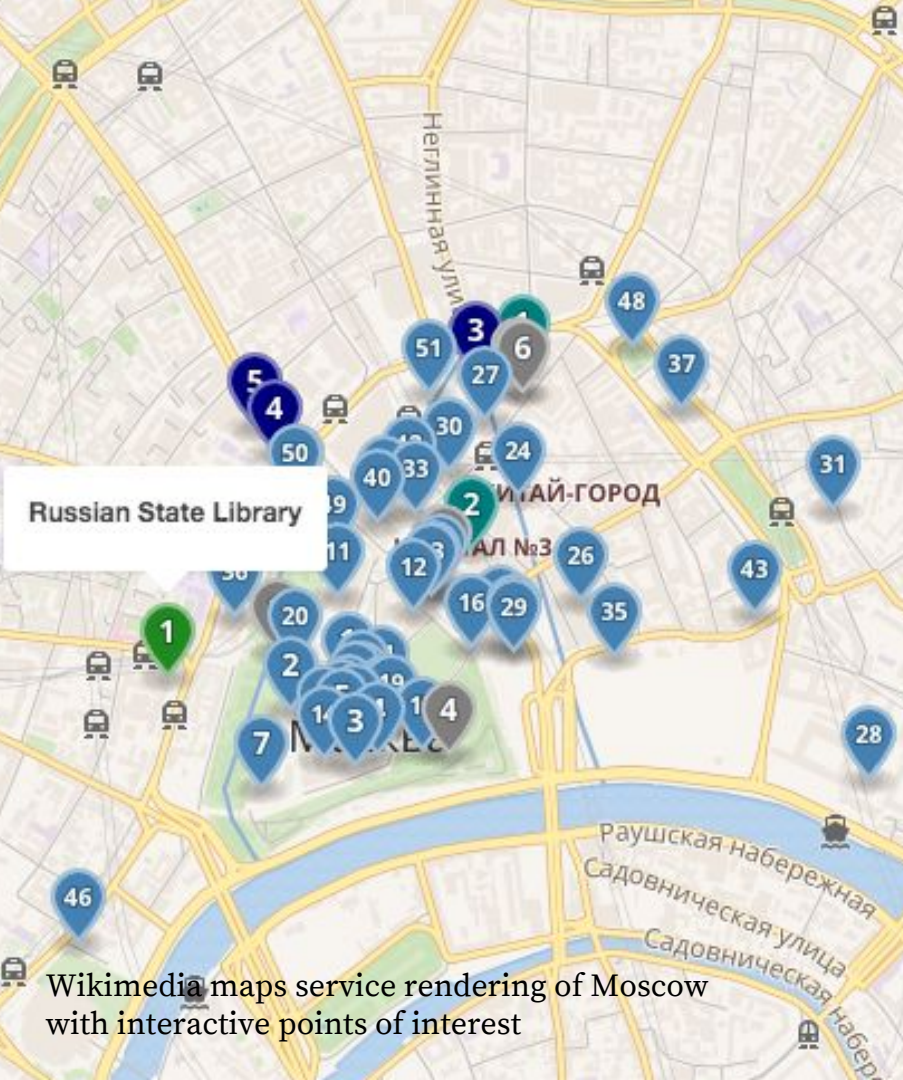
Wikimedia maps

Collaboration with OSM community

Enabled on Wikivoyage, some
Wikipedia projects, and more to
come

Wikipedia Android app with nearby
articles on a map





Russian State Library

Wikimedia maps service rendering of Moscow with interactive points of interest

Wikivoyage

Interactive points of interest
Wikipedia content linked on maps
Adding layers of understanding



4. Care and patience.



WIKIMEDIA
FOUNDATION

A photograph of a shark swimming in clear blue water. The shark is positioned horizontally, facing right. The text "Keep moving forward." is overlaid in white, bold, sans-serif font across the center of the image. The background shows sunlight filtering through the water, creating a shimmering effect on the surface.

**Keep moving
forward.**

Together, we're mapping the world, for the world

Let's invite the whole world to participate.



WIKIMEDIA
FOUNDATION