


DD1091

NR / 一文亭山
盧溝橋ヲ望ム



證 明 書

別紙豐亨及葎濤繪掛圖ハ予ガ支那駐屯軍參謀トシテ葎濤繪掛專任當時
使用シタルモノニシテ別紙寫眞ニ乘ハ當時予ガ一文字山ヨリ葎濤繪
及葎王廟方向ヲ撮影シタルモノナルコトヲ證明ス

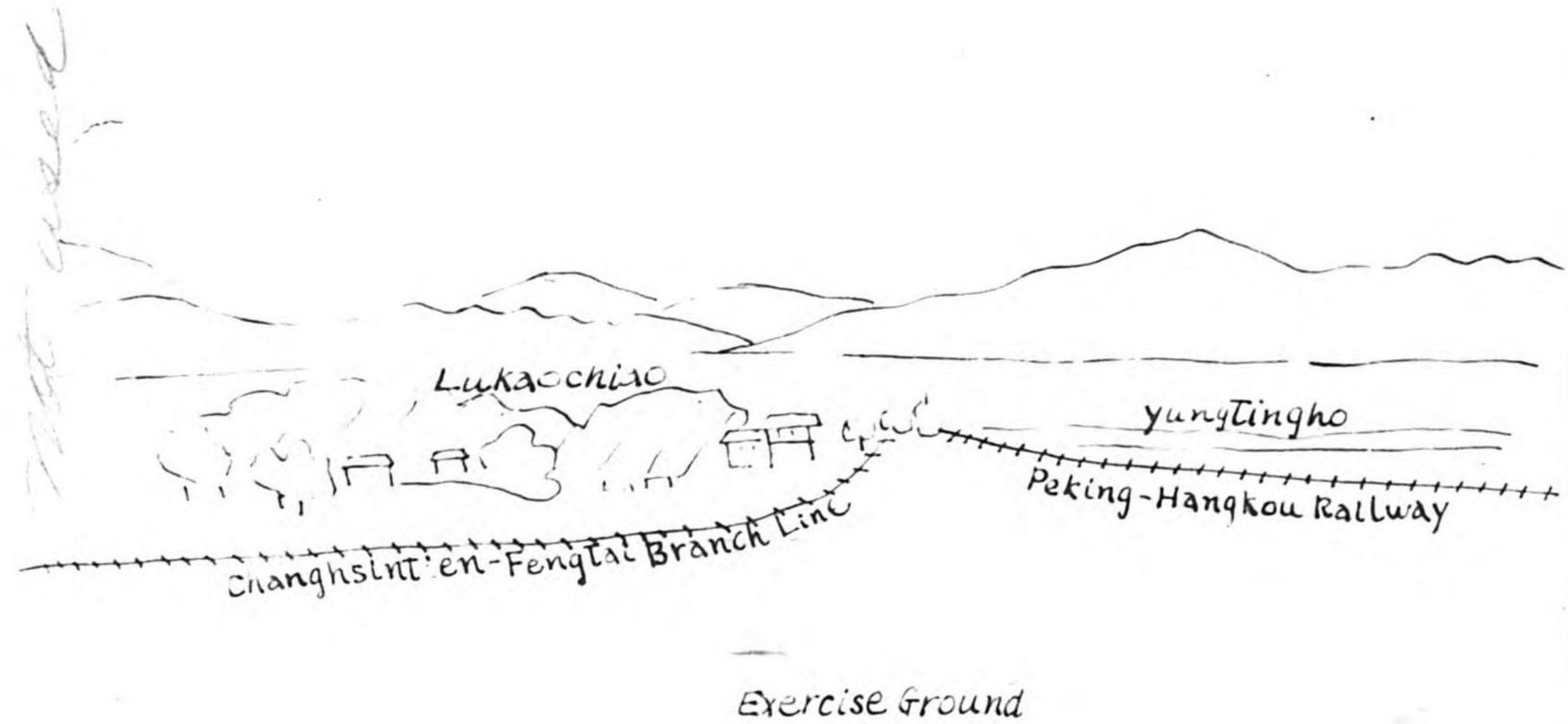
昭和二十二年三月二十日

東京都中野區宮園丁目四七二番地

元 陸 軍 中 將 池 田 純 久


NQ1 . View from Lwenzushan (Ichimonji-yama) toward Lukaochiai (Marco Polo Bridge)

DD 1041



No. 2 View from Iwentzushan (Ichimonji-yama) toward Lungwang miao

DD 1041



Certificate

I hereby certify that the map hereto attached showing the vicinity of Fongtai and Lukouchiao is one which I actually used when I was a member of the staff of the Japanese Expeditionary Army in China at the time of the Lukouchiao Incident, and that the two photographs attached hereto were taken by me at that time from a point on a hill called 'I-won-tsu-shan,' looking down in the direction of Lukouchiao and Lung wang miao.

on this 20th day of March, 1947.

at No. 472, 4-chōme, Nakano Ward, Tokyo.

/s/ IKEDA Sumihisa (seal)

Ex-Lt. General