

Registered
Federal
Order

THURSDAY, FEBRUARY 10, 1977
PART VI



**DEPARTMENT OF
STATE**



**FISHERY CONSERVATION
AND MANAGEMENT**

**Applications for Permits To Fish Off
Coasts of U.S. by Republic of China
(Taiwan) and Romania**

NOTICES

DEPARTMENT OF STATE

[Public Notice 518]

FISHERY CONSERVATION AND
MANAGEMENTApplications for Permits To Fish Off the
Coasts of the United States

The Fishery Conservation and Management Act of 1976 (Pub. L. 94-265) (the "Act") provides that no fishing shall be conducted by foreign fishing vessels in the Fishery Conservation Zone of the United States after February 28, 1977, except in accordance with a valid and applicable permit issued pursuant to Section 204 of the Act.

The Act also requires that all applications for such permits be published in the FEDERAL REGISTER.

Applications for fishing beginning March 1, 1977, have been received from the Republic of China, and are published herewith.

Dated: February 3, 1977.

ALBERT L. ZUCCA,
Director,
Office of Fisheries Affairs.

THE UNITED STATES OF AMERICA
DEPARTMENT OF COMMERCE
NATIONAL OCEANIC AND ATMOSPHERIC ADMINISTRATION

APPLICATION FOR VESSEL PERMITS TO FISH WITHIN THE
FISHERY CONSERVATION ZONE OF THE UNITED STATES, OR
FOR ANADROMOUS SPECIES OR CONTINENTAL SHELF
FISHERY RESOURCES

DATE _____

APPLICATION NO. TW-77-0045
for use of issuing Officer

TW-77-0001 to

In accordance with the provision of Section 204 of the Fishery Conservation and Management Act of 1976, (16 U.S.C. 1801-1882), and the governing international fisheries agreement entered into with the Government of the United States of America, which entered into force on _____, date


the government (or competent authority) of _____
the Republic of China

hereby submits this application for permits for fishing vessels under its jurisdiction to fish within the fishery conservation zone of the United States, or beyond that zone for anadromous species or Continental Shelf fishery resources subject to the jurisdiction of the United States.

The following information is submitted in support of this application (Use additional sheets as required).

A completed Fishing Vessel Identification Form for each permit that is requested; and a compilation of data contained in questions 5 and 20 in the attached Fishing Vessel Identification Form.

Submitted January 31, 1977
Date


Signature of Authorized
Official
T. W. Hu
Economic Counselor
Title

FISHING VESSEL IDENTIFICATION FORM (FOREIGN)

TW-77-0001

Permit Period Applied For: 1977 Application No. TW-77-0001
 For Use of Issuing Office

State: Republic of China

1. Name of Vessel: TAI-CHANG NO. 1
 2. Vessel No.: Hull No. 077-0006 Registration No. Lon-5196
 3. Name and Address of Owner: TAI CHANG INCORPORATION
 Name and Address of Charterer:
Address: NO. 82, 11th Fl., Sec. 1, Chung Shan North Rd.
TAIPEI, TAIWAN, ROC
Cable Address: T.C. INC. TAIPEI

4. Homeport and State of Registry: Keelung, Taiwan, ROC
 5. Type of Vessel: Stern Trawler
 6. Tonnage (Gross): 904.21 MT (Net): 524.64 MT
 7. Length 35.74 m. B. Breadth 10.02 m. D. Draft 4.36 m.
 8. Horsepower 2,800 shp. 11. Maximum Speed 15 kt.
 11. Propulsion: Diesel (V), Steam (), Diesel/Electric (),
 Other _____

13. Date Built 1974
 14. Number and Nationality of Personnel: 31, ROC
25, Japan
 Officers 6, ROC Crew 25, Japan Other (Specify) _____

15. Communications: VHF-PH (), AM/SBS, Voice (V), Telegraphy (T),
 Other _____

International Radio Call Sign HTX
 Radio Frequencies Monitored 8360, 8410, 8430 kHz
 Other Working Frequencies 300, 8740 kHz
 Schedule 24 Hours

16. Navigation Equipment: Loran C (), Loran A (), Omega (),
 Bacco (V), Navnet (), Radar (), Fathometer (V),
 Other Direction Finder

17. Cargo Capacity (MT) 18. Cargo Space
Number Kind

Salted Fish _____ Freezer 2
 Fresh Fish _____ Dry Hold _____
 Frozen Fish 500 MT Tubs _____
 Fish Meal _____ Other _____
 Other _____

19. Processing Equipment (Indicate daily capacity, MT)
Freezer, 10 MT/DAY

20. Fisheries for which Permit is Requested:

Ocean Area	Period (From-To)	Species	Contingent Catch (MT)	Goal to be Hand
Bering Sea and Aleutians & Gulf of Alaska	March 1, 1977 - Feb. 28, 1978	Flounders	660 MT	Bottom Trawl
		Pollock	880 MT	
		Sablefish	660 MT	
		Others	8000 MT	

21. Name and Address of Agent appointed to receive any legal process issued in the United States:
Mr. Chen Tsun-Hung
Tai Chung Incorporation
No. 82, 11th Fl., Chung Shan North Rd.
Taipei, Taiwan, ROC

FISHING VESSEL IDENTIFICATION FORM (FOREIGN)

TW-77-0002

Permit Period Applied For: 1977 Application No. TW-77-0002
 For Use of Issuing Office

State: Republic of China

1. Name of Vessel: HEI-HUI NO. 501
 2. Vessel No.: Hull No. 077-0008 Registration No. Lon-4408
 3. Name and Address of Owner: Hei Hui Enterprise Corp.
 Name and Address of Charterer:
Address: 374 2nd Fl., Sun-King W. Rd.
Taipei, Taiwan, ROC
Cable Address: HEI-HUI

4. Homeport and State of Registry: Keelung, Taiwan, ROC
 5. Type of Vessel: Stern Trawler
 6. Tonnage (Gross): 379.22 MT (Net): 244.92 MT
 7. Length 35.48 m. B. Breadth 10.02 m. D. Draft 3.36 m.
 8. Horsepower 2900 shp. 11. Maximum Speed 15 kt.
 11. Propulsion: Diesel (V), Steam (), Diesel/Electric (),
 Other _____

13. Date Built 1973
 14. Number and Nationality of Personnel: 30, ROC
 Officers 7 Crew 23 Other (Specify) _____

15. Communications: VHF-PH (V), AM/SBS, Voice (V), Telegraphy (T),
 Other _____

International Radio Call Sign HTW
 Radio Frequencies Monitored 8360, 8410, 8430 kHz
 Other Working Frequencies 8740, 900, 2132, 2638 kHz
 Schedule 24 hrs

16. Navigation Equipment: Loran C (), Loran A (), Omega (),
 Bacco (V), Navnet (), Radar (), Fathometer (V),
 Other Direction Finder

17. Cargo Capacity (MT) 18. Cargo Space
Number Kind

Salted Fish _____ Freezer 3 Electric Automatic Compressor
 Fresh Fish _____ Dry Hold B
 Frozen Fish 500 MT Tubs _____
 Fish Meal _____ Other _____
 Other _____

19. Processing Equipment (Indicate daily capacity, MT)
Freezer 300 MT/DAY

20. Fisheries for which Permit is Requested:

Ocean Area	Period (From-To)	Species	Contingent Catch (MT)	Goal to be Hand
Washington-California Gulf of Alaska & Bering Sea and Aleutians	March 1, 1977 - Feb. 28, 1978	Sablefish	660 MT	Bottom Trawl
		Flounders	660 MT	
		Pollock & Others	8000 MT	

21. Name and Address of Agent appointed to receive any legal process issued in the United States:
Mr. Yang-Gang
2nd Floor, 374 Sun-King W. Rd.
Taipei, Taiwan, ROC

FISHING VESSEL IDENTIFICATION FORM (FOREIGN)

Permit Period Applied For: 1977 Application No. TW-77-0003
For Use of Issuing Office

State: Republic of China

1. Name of Vessel HIBBY NO. 302
2. Vessel No.: Hull No. 057-0005 Registration No. Lim-5267
3. Name and Address of Owner Name and Address of Charterer
Name Highly Enterprise Corp.
Address 754 2nd Fl. Nan-King W. Rd.
Taipei, Taiwan, ROC
Cable Address FISHTAIWAN

4. Homeport and State of Registry: Keelung, Taiwan, ROC
5. Type of Vessel Steam Trawler
6. Tonnage (Gross) 988.76 (Net) 472.97
7. Length 40.68 M. S. Breadth 10.88 M. 9. Draft 3.56 M.
8. Horsepower 2,700 shp. 11. Maximum Speed 15.5 kt.
9. Propulsion: Diesel (V), Steam (), Diesel/Electric (),
Other _____
10. Date Built 1973
11. Number and Nationality of Personnel 50, ROC
Officers 7 Crew 43 Other (Specify) _____
12. Communications: VHF-FM (V), AM/SSB, Voice (V), Telegraphy (V),
Other _____
International Radio Call Sign BHMH
Radio Frequencies Monitored 8368, 8184, 6276, 8368
Other Working Frequencies 8368, 500, 2182, 2638 kHz
Schedule 24 hrs

TW-77-0003

16. Navigation Equipment: Loran C (V), Loran A (), Omega (),
Decca (V), Havsnet (), Radar (V), Fathometer (V),
Other Direction Finder

17. Cargo Capacity (MT) 18. Cargo Space
Number Name
Salted Fish _____ Freezer 3 Missin Armada
Fresh Fish _____ Dry Hold 2 Compressor
Frozen Fish 500 MT Tanks
Fish Meal _____ Other
Other _____

19. Processing Equipment (Indicate daily capacity, MT)
Processor 27, 2 MT/DAY

20. Fisheries for which Permit is Requested:
Ocean Area Period Species Contemplated Catch (MT) Gear to be Used
(From-To)
Washington-California March 1, 1977 Sablefish 660 MT Bottom Trawl
Gulf of Alaska & -Feb. 28, 1978 Plounders 660 MT
Bering Sea and Aleutians Pollock & 680 MT
Others 2000 MT

FISHING VESSEL IDENTIFICATION FORM (FOREIGN)

Permit Period Applied For: 1977 Application No. TW-77-0004
For Use of Issuing Office

State: Republic of China

1. Name of Vessel GOLDEN DRAGON NO. 1
2. Vessel No.: Hull No. 078-0004 Registration No. Lim-2320
3. Name and Address of Owner Name and Address of Charterer
Name Cheng Shing Ocean Enterprise Corp.
Address 2nd Fl. 754 Nan-King W. Rd.
Taipei, Taiwan, ROC
Cable Address FISHTAIWAN

4. Homeport and State of Registry: Keelung, Taiwan, ROC
5. Type of Vessel Steam Trawler
6. Tonnage (Gross) 1000.85 MT (Net) 1006.11 MT
7. Length 78.30 M. S. Breadth 12.30 M. 9. Draft 8.30 M.
8. Horsepower 2800 shp. 11. Maximum Speed 14 kt.
9. Propulsion: Diesel (V), Steam (), Diesel/Electric (),
Other _____
10. Date Built 1967
11. Number and Nationality of Personnel 67, ROC
Officers 7 Crew 60 Other (Specify) _____
12. Communications: VHF-FM (V), AM/SSB, Voice (V), Telegraphy (V),
Other _____
International Radio Call Sign BWHF
Radio Frequencies Monitored 8368, 8410, 8458 kHz
Other Working Frequencies 8368, 500, 2182, 2638 kHz
Schedule 24 hrs

TW-77-0004

16. Navigation Equipment: Loran C (V), Loran A (), Omega (),
Decca (V), Havsnet (), Radar (V), Fathometer (V),
Other Direction Finder

17. Cargo Capacity (MT) 18. Cargo Space
Number Name
Salted Fish _____ Freezer 4 Rotamco RL 300
Fresh Fish _____ Dry Hold 2 Amovis Compressor
Frozen Fish 990 MT Tanks
Fish Meal _____ Other
Other _____

19. Processing Equipment (Indicate daily capacity, MT)
Processor 30 MT/DAY

20. Fisheries for which Permit is Requested:
Ocean Area Period Species Contemplated Catch (MT) Gear to be Used
(From-To)
Washington-California March 1, 1977 Sablefish 900 T Bottom Trawler
Gulf of Alaska & -Feb 28, 1978 Plounders 900 MT
Bering Sea and Aleutians Pollock 1200 MT
Others 3000 MT

21. Name and Address of Agent appointed to receive any local
process issued in the United States:
Hou Yong-Song
2nd Fl. 754 Nan-King W. Rd.
Taipei, Taiwan, ROC

FISHING VESSEL IDENTIFICATION FORM (FOREIGN)

Permit Period Applied For: 1977 Application No. TW-77-0005
 For Use of Issuing Office

State: Republic of China

1. Name of Vessel: S HUNG HUNG NO. 16

2. Vessel No.: Hull No. CT6-0622 Registration No. TAM-3661

3. Name and Address of Owner: SHUNG HUNG FISHERY CO., LTD
 Name and Address of Charterer: _____
 Address: 23, WU SAN 1st ROAD, KAOHSIUNG, TAIWAN, R.O.C.
 Cable Address: _____

4. Homeport and State of Registry: KAOHSIUNG, TAIWAN, R.O.C.

5. Type of Vessel: Longliner

6. Tonnage (Gross): 420.27 MT (Net) 385.06 MT

7. Length 40.95 M. B. Breadth 8.02 M. C. Draft 2.83 M.

8. Horsepower 1,300 shp. 11. Maximum Speed 11.50 kt.

9. Propulsion: Diesel (V), Steam (), Diesel/Electric ()
 Other _____

10. Date Built: 1975

11. Number and Nationality of Personnel: 36, R.O.C.
 Officers 9 Crew 27 Other (Specify) _____

12. Communications: VHF-FM (V), AM/SSB, Voice (V), Telegraphy (V)
 Other _____
 International Radio Call Sign: HYPH
 Radio Frequencies Monitored: 836A, 836B, 8410, 8452, 500 kHz
 Other Working Frequencies: 500, 836A kHz
 Schedule: 24 Hours

TW-77-0005

16. Navigation Equipment: Loran C (), Loran A (V), Omega (V), Beacon (), Harvest (), Radar (V), Fathometer (V), Other _____

17. Cargo Capacity (MT) 18. Cargo Space

	Number	Notes
Salted Fish	Freezer 6	Automatic Compressor
Fresh Fish	Dry Hold 6	
Frozen Fish	300 MT	Tanks
Fish Meal		Other
Other		

19. Processing Equipment (Indicate daily capacity, MT)
Freezer (10 MT/DAY)

20. Fisheries for which Permit is Requested:
SEASIDE AREA Period Specimen Contingent Gear to be Used
 (Pre-70) Catch (MT)
 Washington-California March 1, 1977 Solefish 800 MT Bottom Longline
 Gulf of Alaska & March 1, 1978 Solefish 800 MT Bottom Longline
 Bering Sea and Aleutians

21. Name and Address of Agent appointed to receive any local process issued in the United States:
Mr. HUNG CHU
SHUNG HUNG FISHERY CO., LTD
23-1 WU SAN 1st ROAD, TAIPEI, TAIWAN, R.O.C.

FISHING VESSEL IDENTIFICATION FORM (FOREIGN)

Permit Period Applied For: 1977 Application No. TW-77-0006
 For Use of Issuing Office

State: Republic of China

1. Name of Vessel: SHUNG PAO NO. 30

2. Vessel No.: Hull No. CT 7-0011 Registration No. TAM-5947

3. Name and Address of Owner: SHUNG PAO FISHERY CO.
 Name and Address of Charterer: _____
 Address: 62-1, YEN-DING ST., KAOHSIUNG, TAIWAN, R.O.C.
 Cable Address: _____

4. Homeport and State of Registry: KAOHSIUNG, TAIWAN, R.O.C.

5. Type of Vessel: Longliner

6. Tonnage (Gross): 524.87 MT (Net) 382.54 MT

7. Length 45.94 M. B. Breadth 8.22 M. C. Draft 3.32 M.

8. Horsepower 1,300 shp. 11. Maximum Speed 11.5 kt.

9. Propulsion: Diesel (V), Steam (), Diesel/Electric ()
 Other _____

10. Date Built: 1975

11. Number and Nationality of Personnel: 30, ROC
2, JAPAN
 Officers 5, ROC Crew 25, JAPAN Other (Specify) _____

12. Communications: VHF-FM (V), AM/SSB, Voice (V), Telegraphy (V).
 Other _____
 International Radio Call Sign: HPOQ
 Radio Frequencies Monitored: 836A, 8410, 8452 kHz
 Other Working Frequencies: 480, 500, 836B kHz
 Schedule: 24 Hours

TW-77-0006

16. Navigation Equipment: Loran C (V), Loran A (V), Omega (V), Beacon (), Harvest (), Radar (V), Fathometer (V), Other Direction Finder

17. Cargo Capacity (MT) 18. Cargo Space

	Number	Notes
Salted Fish	Freezer 3	Automatic Compressor
Fresh Fish	Dry Hold 3	
Frozen Fish	300 MT	Tanks
Fish Meal		Other
Other		

19. Processing Equipment (Indicate daily capacity, MT)
Freezer

20. Fisheries for which Permit is Requested:
SEASIDE AREA Period Specimen Contingent Gear to be Used
 (Pre-70) Catch (MT)
 Washington-California March 1, 1977 Solefish 800 Bottom Longline
 Gulf of Alaska & March 1, 1978 Solefish 800 Bottom Longline
 Bering Sea and Aleutians

21. Name and Address of Agent appointed to receive any local process issued in the United States:
Mr. HUNG CHU
SHUNG PAO FISHERY CO.
62-1, YEN-DING ST., KAOHSIUNG, TAIWAN, R.O.C.

FISHING VESSEL IDENTIFICATION FORM (FOREIGN)

TW-77-0007

Permit Period Applied For: 1977 Application No. TW-77-0007
For Use of Issuing Office

State: Republic of China

1. Name of Vessel: SHENG PAO NO. 27

2. Vessel No.: Hull No. CT 7-0010 Registration No. Lum-5446

3. Name and Address of Owner: Name and Address of Charterer
Name: SHENG PAO FISHERY CO.
Address: 65-1, Yen-ping St.,
Kaohsiung, Taiwan, ROC
Cable Address:

4. Homeport and State of Registry: Kaohsiung, Taiwan, ROC

5. Type of Vessel: Longliner

6. Tonnage (Gross): 517.71 MT (Net): 309.37 MT

7. Length: 41.57 M. 8. Breadth: 8.22 M. 9. Draft: 3.34 M.

10. Horsepower: 1,200 ehp. 11. Maximum Speed: 11.5 kt.

12. Propulsion: Diesel (V), Steam (), Diesel/Electric (),
Other:

13. Date Built: 1975

14. Number and Nationality of Personnel: 30, ROC
24, ROC
Officers: 6, ROC Crew: 2, Japan Other (Specify):

15. Communications: VHF-FM (V), AM/SSB, Voice (V), Telegraphy (V),
Other:

International Radio Call Sign: BYOP

Radio Frequencies Monitored: 480, 500, 8368, 8410, 8452 MHz

Other Working Frequencies: 8368 MHz

Schedule: 24 hrs

16. Navigation Equipment: Loran C (V), Loran A (V), Omega (V),
Decca (), Sarsat (), Radar (V), Fathometer (V),
Other: Direction Finder

17. Cargo Capacity (MT) 18. Cargo Space

	Number	Have
Salted Fish		Freezer 3 Ammonia Compressor
Fresh Fish		Dry Hold 3
Frozen Fish	350 MT	Tanks
Fish Meal		Other:
Other:		

19. Processing Equipment (Indicate daily capacity, MT)

20. Fisheries for which Permit is Requested:

Ocean Area	Period (From-To)	Species	Contemplated Catch (MT)	Gear to be Used
Washington-California	March 1, 1977	Sablefish	800 MT	Bottom Longline
Gulf of Alaska & Bering Sea and Aleutians	-Feb. 28, 1978			

21. Name and Address of Agent appointed to receive any local process issued in the United States:

Mr. Wan-chin Cheng
Sheng Pao Fishery Co.
65-1, Yen-ping St.
Kaohsiung, Taiwan, ROC

FISHING VESSEL IDENTIFICATION FORM (FOREIGN)

TW-77-0008

Permit Period Applied For: 1977 Application No. TW-77-0008
For Use of Issuing Office

State: Republic of China

1. Name of Vessel: CHIEN HSIN NO. 121

2. Vessel No.: Hull No. CT 6-0022 Registration No. Lum-2095

3. Name and Address of Owner: Name and Address of Charterer
Name: CHIEN HSIN FISHERY CO., LTD.
Address: 76, Yen-Pin St.,
Kaohsiung, Taiwan, ROC
Cable Address:

4. Homeport and State of Registry: Kaohsiung, Taiwan, ROC

5. Type of Vessel: Longliner

6. Tonnage (Gross): 391.81 MT (Net): 213.26 MT

7. Length: 42.35 M. 8. Breadth: 7.70 M. 9. Draft: 3.85 M.

10. Horsepower: 800 ehp. 11. Maximum Speed: 11.983 kt.

12. Propulsion: Diesel (V), Steam (), Diesel/Electric (),
Other:

13. Date Built: 1965

14. Number and Nationality of Personnel: 32, ROC
Officers: 10 Crew: 22 Other (Specify):

15. Communications: VHF-FM (V), AM/SSB, Voice (V), Telegraphy (V),
Other: Emergency Transmitter

International Radio Call Sign: HWBT

Radio Frequencies Monitored: 2090 MHz, 410-500 MHz, 2-22 MHz

Other Working Frequencies:

Schedule: 24 hrs

16. Navigation Equipment: Loran C (V), Loran A (V), Omega (V),
Decca (), Sarsat (), Radar (V), Fathometer (V),
Other: Direction Finder

17. Cargo Capacity (MT) 18. Cargo Space

	Number	Have
Salted Fish		Freezer 2 SANYO Ammonia Compressor
Fresh Fish		Dry Hold
Frozen Fish	300 MT	Tanks
Fish Meal		Other:
Other:		

19. Processing Equipment (Indicate daily capacity, MT)

Freezer 7.5 MT/DAY

20. Fisheries for which Permit is Requested:

Ocean Area	Period (From-To)	Species	Contemplated Catch (MT)	Gear to be Used
Washington-California	March 1, 1977	Sablefish	800 MT	Bottom Longliner
Gulf of Alaska & Bering Sea and Aleutians	-Feb. 28, 1978			

21. Name and Address of Agent appointed to receive any local process issued in the United States:

Mr. Chang Wen Chang
Chien Hsin Fishery
76 Yen-Pin St.
Kaohsiung, Taiwan, ROC

FISHING VESSEL IDENTIFICATION FORM (FOREIGN)

TW-77-0009

Permit Period Applied For: 1977 Application No. TW-77-0009 For Use of Issuing Office

State: Republic of China

1. Name of Vessel SIN HUNG MOU NO.62

2. Vessel No.: Hull No. CT 6-0475 Registration No. Lun-4991

3. Name and Address of Owner SIN HUNG MOU FISHERY CO., LTD Name and Address of Charterer _____
Address 17 PIN HAI 1st Road
KAOSIUNG, TAIWAN, ROC
 Cable Address _____

4. Homeport and State of Registry: KAOSIUNG, TAIWAN, ROC

5. Type of Vessel Longliner

6. Tonnage (Gross) 304.70 (Net) 112.43

7. Length 39.42 M. B. Breadth 6.96 M. 9. Draft 3.05 M.

10. Horsepower 1,100 ehp. 11. Maximum Speed 11.0 kt.

11. Propulsion: Diesel (V), Steam (), Diesel/Electric (), Other _____

13. Date Built 1974

14. Number and Nationality of Personnel 26 ROC
2 Japan
 Officers 8 Crew 20 Other (Specify) _____

15. Communications: VHF-FM (V), AM/SSB, Voice (V), Telegraphy (V), Other _____

International Radio Call Sign TYHO

Radio Frequencies Monitored 500 8378 8410 8452 kHz

Other Working Frequencies _____

Schedule 24 hrs

16. Navigation Equipment: Loran C (V), Loran A (V), Onags (V), Decca (), Navsat (), Radar (V), Fathometer (V), Other _____

17. Cargo Capacity (MT)

18. Cargo Specs. Number Name
 Salted Fish _____ Freezer 1 NAKASU Ammonia Compressor
 Fresh Fish _____ Dry Hold 4
 Frozen Fish 250 MT Tanks _____
 Fish Meal _____ Other _____
 Other _____

19. Processing Equipment (Indicate daily capacity, MT)
Freezer 10 MT/DAY

20. Fisheries for which Permit is Requested:

Ocean Area (From-To)	Period	Species	Contemplated Catch (MT)	Vessel to be Used
Washington-California	March 1, 1977	Sablefish	800 MT	Bottom Longliner
Gulf of Alaska & Bering Sea and Aleutians	Feb. 28, 1978	Sablefish	800 MT	Bottom Longliner

21. Name and Address of Agent appointed to receive any local process issued in the United States:
Mr. Ming Chu
Taiwan Ming Tai Co., Ltd.
13-3 Hsiang Yang Rd.
Taipei, Taiwan, ROC

FISHING VESSEL IDENTIFICATION FORM (FOREIGN)

TW-77-0010

Permit Period Applied For: 1977 Application No. TW-77-0010 For Use of Issuing Office

State: Republic of China

1. Name of Vessel SHIANG MOU NO.12

2. Vessel No.: Hull No. CT 6-0555 Registration No. Lun-5391

3. Name and Address of Owner SHIANG MOU OCEAN ENTERPRISES CO., LTD. Name and Address of Charterer _____
Address 17, PIN HAI 1st Rd.
KAOSIUNG, TAIWAN, ROC
 Cable Address _____

4. Homeport and State of Registry: KAOSIUNG, TAIWAN, ROC

5. Type of Vessel Longliner

6. Tonnage (Gross) 365.38 (Net) 181.19

7. Length 39.08 M. B. Breadth 7.52 M. 9. Draft 2.81 M.

10. Horsepower 1,100 ehp. 11. Maximum Speed 11.8 kt.

11. Propulsion: Diesel (V), Steam (), Diesel/Electric (), Other _____

13. Date Built 1974

14. Number and Nationality of Personnel 28, China
 Officers 4 Crew 24 Other (Specify) _____

15. Communications: VHF-FM (V), AM/SSB, Voice (V), Telegraphy (V), Other _____

International Radio Call Sign BYON

Radio Frequencies Monitored 500 8378, 8368, 8410, 8452 kHz

Other Working Frequencies 500, 8378 kHz

Schedule 24 hrs

16. Navigation Equipment: Loran C (V), Loran A (V), Onags (V), Decca (), Navsat (), Radar (V), Fathometer (V), Other _____

17. Cargo Capacity (MT)

18. Cargo Specs. Number Name
 Salted Fish _____ Freezer 1 Ammonia Compressor
 Fresh Fish _____ Dry Hold 4
 Frozen Fish 250 MT Tanks _____
 Fish Meal _____ Other _____
 Other _____

19. Processing Equipment (Indicate daily capacity, MT)
Freezer 10 MT/DAY

20. Fisheries for which Permit is Requested:

Ocean Area (From-To)	Period	Species	Contemplated Catch (MT)	Vessel to be Used
Washington-California	March 1, 1977	Sablefish	800 MT	Bottom Longliner
Gulf of Alaska & Bering Sea and Aleutians	Feb. 28, 1978	Sablefish	800 MT	Bottom Longliner

21. Name and Address of Agent appointed to receive any local process issued in the United States:
Mr. Ming Chu
Taiwan Ming Tai Co., Ltd.
13-3 Hsiang Yang Rd.
Taipei, Taiwan, ROC

FISHING VESSEL IDENTIFICATION FORM (FOREIGN)

TW-77-0011

Permit Period Applied For: 1977 Application No. TW-77-0011
 For Use of Issuing Office

State: Republic of China

1. Name of Vessel FENG BANG NO.62

2. Vessel No.: Hull No. CT 6-0063 Registration No. Kaolun-1617 (Temporary)

3. Name and Address of Owner MING LI FISHERY CO., LTD. Name and Address of Charterer _____
Address: 13-4 2nd Fl. HSIANG YANG RD.
TAIPEI, TAIWAN, ROC
 Cable Address _____

4. Homeport and State of Registry: KAOHSIUNG, TAIWAN, ROC

5. Type of Vessel Longliner

6. Tonnage (Gross) 398.52 MT (Net) 252.26 MT

7. Length 35.43 M. B. Breadth 7.10 M. 9. Draft 3.20 M.

10. Horsepower 750 shp. 11. Maximum Speed 10.50 kt.

11. Propulsion: Diesel (V), Steam (), Diesel/Electric (), Other _____

13. Date Built 1968

14. Number and Nationality of Personnel 27, ROC
2, Japan
 Officers 4 Crew 25 Other (Specify) _____

15. Communications: VHF-FM (V), AM/SSB, Voice (), Telegraphy (), Other _____
 International Radio Call Sign BVQK
 Radio Frequencies Monitored 8360, 8410, 8452 kHz
 Other Working Frequencies 500, 8364 kHz
 Schedule 24 hrs

16. Navigation Equipment: Loran C (V), Loran A (), Omega (), Decca (), Navset (), Radar (V), Fathometer (V), Other Direction Finder

17. Cargo Capacity (MT)

18. Cargo Space

	Number	Name
Salted Fish		
Fresh Fish		
Frozen Fish	<u>220</u> MT	Tanks
Fish Meal		Other
Other		

19. Processing Equipment (Indicate daily capacity, MT)

Freezer 10 MT/DAY

20. Fisheries for which Permit is Requested:

Ocean Area (From-To)	Species	Contemplated Catch (MT)	Gear to be Used
Washington-California	March 1, 1977		
Gulf of Alaska & Bering Sea and Aleutians	Feb. 28, 1978	Sablefish 800 MT	Bottom Longline

21. Name and Address of Agent appointed to receive any local process issued in the United States:

Mr. Ming Chi
Taiwan Ming Tai Co., Ltd.
No. 13-3, 3rd Fl. Hsiang Yang Rd.
Taipei, Taiwan, ROC

FISHING VESSEL IDENTIFICATION FORM (FOREIGN)

TW-77-0012

Permit Period Applied For: 1977 Application No. TW-77-0012
 For Use of Issuing Office

State: Republic of China

1. Name of Vessel FENG BANG NO.61

2. Vessel No.: Hull No. CT 6-0534 Registration No. Kaolun-1616 (Temporary)

3. Name and Address of Owner MING LI FISHERY CO., LTD. Name and Address of Charterer _____
Address: 2nd Floor, 13-4 Hsiang Yang Rd.
Taipei, Taiwan, R.O.C.
 Cable Address _____

4. Homeport and State of Registry: Kaohsiung, Taiwan, R.O.C.

5. Type of Vessel Longliner

6. Tonnage (Gross) 442.28 MT (Net) 336.14 MT

7. Length 39.20 M. B. Breadth 7.52 M. 9. Draft 2.90 M.

10. Horsepower 1,100 shp. 11. Maximum Speed 11.80 kt.

11. Propulsion: Diesel (V), Steam (), Diesel/Electric (), Other _____

13. Date Built 1975

14. Number and Nationality of Personnel 31, ROC
 Officers 4 Crew 27 Other (Specify) _____

15. Communications: VHF-FM (V), AM/SSB, Voice (V), Telegraphy (V), Other _____
 International Radio Call Sign BVPE
 Radio Frequencies Monitored 8364, 8368, 8410, 8452 kHz
 Other Working Frequencies 500, 8364 kHz
 Schedule 24 hours

16. Navigation Equipment: Loran C (V), Loran A (), Omega (), Decca (), Navset (), Radar (V), Fathometer (V), Other Direction Finder

17. Cargo Capacity (MT)

18. Cargo Space

	Number	Name
Salted Fish		
Fresh Fish		
Frozen Fish	<u>320</u> MT	Tanks
Fish Meal		Other
Other		

19. Processing Equipment (Indicate daily capacity, MT)

Fresh Freezer (10 MT/DAY)

20. Fisheries for which Permit is Requested:

Ocean Area (From-To)	Species	Contemplated Catch (MT)	Gear to be Used
Washington-California	March 1, 1977		
Gulf of Alaska & Bering Sea and Aleutians	Feb. 28, 1978	Sablefish 800 MT	Bottom Longline

21. Name and Address of Agent appointed to receive any local process issued in the United States:

Mr. Ming Chi
TAIWAN MING TAI CO., LTD.
13-3 Hsiang Yang Rd, Taipei, Taiwan, R.O.C.

FISHING VESSEL IDENTIFICATION FORM (FOREIGN)

Permit Period Applied For: 1977 Application No. TW-77-0013
For Use of Issuing Office

State: Republic of China

- Name of Vessel TUNG HONG NO. 3
- Vessel No.: Hull No. CT 6-0583 Registration No./Lum No. 5504
- Name and Address of Owner Name and Address of Charterer
Name TONG HONG FISHERY CO., LTD
Address 79, PIN HAI 1st RD.
KAOHSIUNG, TAIWAN, R.O.C.
Cable Address _____
- Homeport and State of Registry: KAOHSIUNG, TAIWAN, R.O.C.
- Type of Vessel Longliner
- Tonnage (Gross) 581.50 MT (Net) 393.03 MT
- Length 40.05 M. 8. Breadth 8.02 M. 9. Draft 2.83 M.
- Horsepower 1,100 shp. 11. Maximum Speed 11 kt.
- Propulsion: Diesel (V), Steam (), Diesel/Electric (),
Other _____
- Date Built 1975
- Number and Nationality of Personnel 35, R.O.C.
Officers 9 Crew 26 Other (Specify) _____
- Communications: VHF-FM (V), AM/SSB, Voice (V), Telegraphy (V),
Other _____
International Radio Call Sign BWFF
Radio Frequencies Monitored 8368, 8410, 8452 kHz
Other Working Frequencies 500, 8364 kHz
Schedule 28 hours

FISHING VESSEL IDENTIFICATION FORM (FOREIGN)

Permit Period Applied For: 1977 Application No. TW-77-0014
For Use of Issuing Office

State: Republic of China

- Name of Vessel TONG HONG NO. 2
- Vessel No.: Hull No. CT 6-0194 Registration No./Lum No. 5158
- Name and Address of Owner Name and Address of Charterer
Name TONG HONG FISHERY CO., LTD
Address 79, PIN HAI 1st Rd.,
KAOHSIUNG, TAIWAN, R.O.C.
Cable Address _____
- Homeport and State of Registry: KAOHSIUNG, TAIWAN, R.O.C.
- Type of Vessel Longliner
- Tonnage (Gross) 377.31 MT (Net) 286.45 MT
- Length 39.16 M. 8. Breadth 7.50 M. 9. Draft 3.50 M.
- Horsepower 750 shp. 11. Maximum Speed 12.90 kt.
- Propulsion: Diesel (V), Steam (), Diesel/Electric (),
Other _____
- Date Built 1969
- Number and Nationality of Personnel 35, R.O.C.
Officers 7 Crew 28 Other (Specify) _____
- Communications: VHF-FM (V), AM/SSB, Voice (V), Telegraphy (V),
Other _____
International Radio Call Sign BWV
Radio Frequencies Monitored 500, 8350, 8410, 8452, 2182, 2638 kHz
Other Working Frequencies 500, 8364, 2182, 2536 kHz
Schedule 24 hours

TW-77-0013

- Navigation Equipment: Loran C (V), Loran A (V), Omega (V),
Decca (), Navsat (), Radar (V), Fathometer (V),
Other Direction Finder
- Cargo Capacity (MT) 18. Cargo Space
Number Name
Salted Fish _____ Freezer 4 Ammonia Compressor
Fresh Fish _____ Dry Hold 5
Frozen Fish 360 MT Tanks
Fish Meal _____ Other _____
Other _____
- Processing Equipment (Indicate daily capacity, MT)
Freezer (10 MT/DAY)
- Fisheries for which Permit is Requested:
Ocean Area Period Species Contemplated Catch (MT) Gear to be Used
Washington-California March 1, 1977 Sablefish 800 MT Bottom Longline
Gulf of Alaska & Feb. 28, 1978
Bering Sea and Aleutians

- Name and Address of Agent appointed to receive any local process issued in the United States:
Mr. MING CHU
TAIWAN MING TAI CO., LTD
No. 13-3 HSIANG YANG ROAD, TAIPEI, TAIWAN, R.O.C.

TW-77-0014

- Navigation Equipment: Loran C (V), Loran A (V), Omega (V),
Decca (), Navsat (), Radar (V), Fathometer (V),
Other Direction Finder
- Cargo Capacity (MT) 18. Cargo Space
Number Name
Salted Fish _____ Freezer 2 Ammonia Compressor
Fresh Fish _____ Dry Hold 4
Frozen Fish 280 MT Tanks
Fish Meal _____ Other _____
Other _____
- Processing Equipment (Indicate daily capacity, MT)
Freezer (10 MT/DAY)
- Fisheries for which Permit is Requested:
Ocean Area Period Species Contemplated Catch (MT) Gear to be Used
Washington-California March 1, 1977 Sablefish 800 Bottom Longline
Gulf of Alaska & Feb. 1978
Bering Sea and Aleutians
- Name and Address of Agent appointed to receive any local process issued in the United States:
Mr. MING CHU
TAIWAN MING TAI CO., LTD.
13-3 HSIANG YANG RD, TAIPEI, TAIWAN, R.O.C.

FISHING VESSEL IDENTIFICATION FORM (FOREIGN)

TW-77-0015

Permit Period Applied For: 1977 Application No. TW-77-0015
For Use of Issuing Office

State: Republic of China

1. Name of Vessel KAO CHUNG NO. 31

2. Vessel No.: Hull No. CT 6-0446 Registration No. LHM-4930

3. Name and Address of Owner Name and Address of Charterer
Name KAOCHUNG OCEAN ENTERPRISES CO., LTD.
Address No. 31, LIT HAY 2nd Rd,
KAOSIUNG, TAIWAN, ROC
Cable Address 7100 YUESHENG, KAOSIUNG

4. Homeport and State of Registry: KAOSIUNG, TAIWAN, ROC

5. Type of Vessel Longliner

6. Tonnage (Gross) 374.25 MT (Net) 248.48 MT

7. Length 38.10 M. 8. Breadth 8.20 M. 9. Draft 3.04 M.

10. Horsepower 1250 shp. 11. Maximum Speed 12 kt.

11. Propulsion: Diesel (V), Steam (.), Diesel/Electric (),
Other _____

13. Date Built 1973

14. Number and Nationality of Personnel 33, ROC
Officers 7 Crew 26 Other (Specify) _____

15. Communications: VHF-FM (V), AM/SSB, Voice (V), Telegraphy (V),
Other _____

International Radio Call Sign HYDC

Radio Frequencies Monitored 500, 8368, 8410, 8452 KHz

Other Working Frequencies 500, 8364 KHz

Schedule 24 hrs

16. Navigation Equipment: Loran C (V), Loran A (), Omega (),
Decca (), Svasst (), Radar (V), Fathometer (),
Other Direction Finder

17. Cargo Capacity (MT) 18. Cargo Space
Number Name
Salted Fish _____ Freezer 2 Ammonia Compressor
Fresh Fish _____ Dry Hold
Frozen Fish 275 MT Tanks
Fish Meal _____ Other _____
Other _____

19. Processing Equipment (Indicate daily capacity, MT)
Freezer 10 MT/DAY

20. Fisheries for which Permit is Requested:
Ocean Area Period Species Contemplated Catch (MT) Gear to be Used
Washington-California March 1, 1977 _____ Bottom Longline
Gulf of Alaska & -Feb. 28, 1978 Sablefish 800 MT
Bering Sea and Aleutians

21. Name and Address of Agent appointed to receive any local process issued in the United States:
Ocean Industries Inc.
1250 Wilshire Blvd.
Los Angeles, Calif. 90017

FISHING VESSEL IDENTIFICATION FORM (FOREIGN)

TW-77-0016

Permit Period Applied For: 1977 Application No. TW-77-0016
For Use of Issuing Office

State: Republic of China

1. Name of Vessel YU KING NO. 21

2. Vessel No.: Hull No. CT 6-538 Registration No. LHM-5269

3. Name and Address of Owner Name and Address of Charterer
Name YU KING OCEAN ENTERPRISE CO., LTD.
Address 77 PIN HAI 1st Rd,
KAOSIUNG, TAIWAN, ROC
Cable Address _____

4. Homeport and State of Registry: KAOSIUNG, TAIWAN, ROC

5. Type of Vessel Longliner

6. Tonnage (Gross) 347.71 (Net) 234.58

7. Length 36.56 M. 8. Breadth 7.52 M. 9. Draft 3.28 M.

10. Horsepower 1,100 shp. 11. Maximum Speed 11.5 kt.

11. Propulsion: Diesel (V), Steam (V), Diesel/Electric (),
Other _____

13. Date Built 1974

14. Number and Nationality of Personnel 30, ROC
Officers 6 Crew 24 Other (Specify) _____

15. Communications: VHF-FM (V), AM/SSB, Voice (V), Telegraphy (V),
Other _____

International Radio Call Sign HYKM

Radio Frequencies Monitored 500, 8368, 8410, 8452 KHz

Other Working Frequencies 500, 8368, 8452 KHz

Schedule 24 hrs

16. Navigation Equipment: Loran C (V), Loran A (V), Omega (),
Decca (), Svasst (), Radar (V), Fathometer (V),
Other Direction Finder

17. Cargo Capacity (MT) 18. Cargo Space
Number Name
Salted Fish _____ Freezer 2 AMMONIA
Fresh Fish _____ Dry Hold AMMONIA Compressor
Frozen Fish 250 MT Tanks
Fish Meal _____ Other _____
Other _____

19. Processing Equipment (Indicate daily capacity, MT)
Freezer 10 MT/DAY

20. Fisheries for which Permit is Requested:
Ocean Area Period Species Contemplated Catch (MT) Gear to be Used
Washington-California March 1, 1977 _____ Bottom Longline
Gulf of Alaska & -Feb. 28, 1978 Sablefish 800 MT
Bering Sea and Aleutians

21. Name and Address of Agent appointed to receive any local process issued in the United States:
Mr. Lin Tsai Min
Yu King Ocean Enterprise Co. Ltd.
77 Pin Hai 1st Rd, Kaosiuung, Taiwan, ROC

FISHING VESSEL IDENTIFICATION FORM (FOREIGN)

Permit Period Applied For: 1977 Application No. TW-77-0017
 For Use of Issuing Office

State: Republic of China

1. Name of Vessel SHYANG HOU NO.11
 2. Vessel No./Hull No. CT 6-0590 Registration No. Lun-5335
 3. Name and Address of Owner Name and Address of Charterer
 Name SHYANG HOU OCEAN ENTERPRISES CO., LTD.
 Address 17, PIN HAI 1st ROAD,
KAOHSIUNG, TAIWAN, R.O.C.
 Cable Address _____

4. Homeport and State of Registry: KAOHSIUNG, TAIWAN, R.O.C.
 5. Type of Vessel Longliner
 6. Tonnage (Gross) 351.36 MT (Net) 177.07 MT
 7. Length 39.08 m. 8. Breadth 7.52 m. 9. Draft 2.81 m.
 10. Horsepower 1100 shp. 11. Maximum Speed 11.8 kt.
 11. Propulsion: Diesel (V), Steam (), Diesel/Electric (),
 Other _____
 13. Date Built 1974
 14. Number and Nationality of Personnel 28, R.O.C.
 Officers 4 Crew 24 Other (Specify) _____
 15. Communications: VHF-FM (V), AM/SSB, Voice (V), Telegraphy (V),
 Other _____
 International Radio Call Sign BYMT
 Radio Frequencies Monitored 8368, 8410, 8452 kHz
 Other Working Frequencies 500, 8364, kHz
 Schedule 24 Hours

TW-77-0017

16. Navigation Equipment: Loran C (V), Loran A (V), Omega (),
 Decca (), Navsat (), Radar (V), Fathometer (V),
 Other _____

17. Cargo Capacity (MT) 18. Cargo Space
 Member Name
 Salted Fish _____ Freezer 1 Ammonia Compressor
 Fresh Fish _____ Dry Hold 4
 Frozen Fish 250 MT Tanks
 Fish Meal _____ Other _____
 Other _____

19. Processing Equipment (Indicate daily capacity, MT)
 Freezer (10 MT/DAY)

20. Fisheries for which Permit is Requested:

Ocean Area	Period (From-To)	Species	Contingent Catch (MT)	Gear to be Used
Washington-California	March 1, 1977	Sablefish	800 MT	Bottom Longline
Gulf of Alaska & Bering Sea and Aleutians	-Feb. 28, 1978			

21. Name and Address of Agent appointed to receive any local process issued in the United States:
Mr. Ming Chiu
Taiwan Ming Tai Co., Ltd.
13-3 Hsiang Yang Road, Taipei, Taiwan, ROC

FISHING VESSEL IDENTIFICATION FORM (FOREIGN)

Permit Period Applied For: 1977 Application No. TW-77-0018
 For Use of Issuing Office

State: Republic of China

1. Name of Vessel MING KUO No.31
 2. Vessel No./Hull No. CT 6-0577 Registration No. Lun-5312
 3. Name and Address of Owner Name and Address of Charterer
 Name Ming Tai Fishery Co., Ltd.
 Address 26 Bin Hai 2nd Rd.,
KAOHSIUNG, TAIWAN, ROC
 Cable Address _____

4. Homeport and State of Registry: KAOHSIUNG, TAIWAN, ROC
 5. Type of Vessel Longliner
 6. Tonnage (Gross) 421.28 MT (Net) 249.55 MT
 7. Length 42.00 m. 8. Breadth 7.70 m. 9. Draft 3.45 m.
 10. Horsepower 1,100 shp. 11. Maximum Speed 11.00 kt.
 11. Propulsion: Diesel (V), Steam (), Diesel/Electric (),
 Other _____
 13. Date Built 1974
 14. Number and Nationality of Personnel 30, ROC
 Officers 9 Crew 21 Other (Specify) _____
 15. Communications: VHF-FM (V), AM/SSB, Voice (V), Telegraphy (V),
 Other _____
 International Radio Call Sign BYMK
 Radio Frequencies Monitored 8368, 8410, 8452 kHz
 Other Working Frequencies 8364, 500 kHz
 Schedule 24 hrs

TW-77-0018

16. Navigation Equipment: Loran C (V), Loran A (V), Omega (),
 Decca (), Navsat (), Radar (V), Fathometer (V),
 Other Direction Finder

17. Cargo Capacity (MT) 18. Cargo Space
 Member Name
 Salted Fish _____ Freezer 3 Ammonia Compressor
 Fresh Fish _____ Dry Hold 5
 Frozen Fish 250 MT Tanks
 Fish Meal _____ Other _____
 Other _____

19. Processing Equipment (Indicate daily capacity, MT)
 Freezer 10 MT/DAY

20. Fisheries for which Permit is Requested:

Ocean Area	Period (From-To)	Species	Contingent Catch (MT)	Gear to be Used
Washington-California	March 1, 1977	Sablefish	800 MT	Bottom Longline
Gulf of Alaska & Bering Sea and Aleutians	-Feb. 28, 1978			

21. Name and Address of Agent appointed to receive any local process issued in the United States:
Ming Chiu
Taiwan Ming Tai Co., Ltd.
13-3 Hsiang Yang Rd.
Taipei, Taiwan, ROC

FISHING VESSEL IDENTIFICATION FORM (FOREIGN)

Permit Period Applied For: 1977 Application No. TW-77-0019
 For Use of Issuing Office
 State: Republic of China

1. Name of Vessel KAO-CHENG NO.21

2. Vessel No.: Hull No. CT 6-0423 Registration No. Lun-4706

3. Name and Address of Owner Name and Address of Charterer
 Name KAOCHENG OCEAN INDUSTRIES CO., LTD.
 Address No.31 LIN-HAI 2nd Rd.,
KAOHSIUNG, TAIWAN, R.O.C.
 Cable Address 71109 YUNSHUN
KAOHSIUNG

4. Homeport and State of Registry: KAOHSIUNG, TAIWAN, R.O.C.

5. Type of Vessel Longliner

6. Tonnage (Gross) 371.95 MT (Net) 226.45 MT

7. Length 38.20 M. 8. Breadth 8.22 M. 9. Draft 3.04 M.

10. Horsepower 1250 ehp. 11. Maximum Speed 12 kt.

12. Propulsion: Diesel (V), Steam (), Diesel/Electric (),
 Other _____

13. Date Built 1973

14. Number and Nationality of Personnel 33, R.O.C.
 Officers 7 Crew 26 Other (Specify) _____

15. Communications: VHF-FM (V), AM/SSB, Voice (V), Telegraphy (V),
 Other _____

International Radio Call Sign BYA2

Radio Frequencies Monitored 500, 8368, 8410, 8452 KHz

Other Working Frequencies 500, 8364 KHz

Schedule 24 Hours

TW-77-0019

16. Navigation Equipment: Loran C (V), Loran A (), Omega (V),
 Decca (), Bewset (), Radar (V), Fathometer (V),
 Other Direction Finder

17. Cargo Capacity (MT) 18. Cargo Space
 # 2 Ammonia Compressor
 Salted Fish _____ Freezer _____
 Fresh Fish _____ Dry Hold _____
 Frozen Fish 275 MT Tents _____
 Fish Meal _____ Other _____
 Other _____

19. Processing Equipment (Indicate daily capacity, MT)
Freezer (10 MT/DAY)

20. Fisheries for which Permit is Requested:

Ocean Area	Period (From-To)	Species	Contemplated Catch (MT)	Gear to be Used
Washington-California Gulf of Alaska & Bering Sea and Aleutians	March 1, 1977 - Feb. 28, 1978	Sablefish	800 MT	Bottom Longline

21. Name and Address of Agent appointed to receive any legal process issued in the United States:
OCEAN INDUSTRIES INC.,
1250 WILSON BLVD, LOS ANGELES,
CALIF. 90017, U.S.A.

FISHING VESSEL IDENTIFICATION FORM (FOREIGN)

Permit Period Applied For: 1977 Application No. TW-77-0020
 For Use of Issuing Office
 State: Republic of China

1. Name of Vessel TONG HONG NO.6

2. Vessel No.: Hull No. CT 6-0542 Registration No. Lun-5501

3. Name and Address of Owner Name and Address of Charterer
 Name Chi-Ying Fishery Co., Ltd.
 Address 79 Pin Hai 1st Rd.,
Kaohsiumg, Taiwan, ROC
 Cable Address _____

4. Homeport and State of Registry: Kaohsiumg, Taiwan, ROC

5. Type of Vessel Longliner

6. Tonnage (Gross) 420.27 MT (Net) 233.17 MT

7. Length 42.00 M. 8. Breadth 7.70 M. 9. Draft 3.45 M.

10. Horsepower 1,100 ehp. 11. Maximum Speed 11 kt.

12. Propulsion: Diesel (V), Steam (), Diesel/Electric (),
 Other _____

13. Date Built 1974

14. Number and Nationality of Personnel 35, ROC
 Officers 7 Crew 28 Other (Specify) _____

15. Communications: VHF-FM (V), AM/SSB, Voice (V), Telegraphy (V),
 Other _____

International Radio Call Sign BYLY

Radio Frequencies Monitored 8368, 8410, 8452 KHz

Other Working Frequencies 500, 8364 KHz

Schedule 24 hrs

TW-77-0020

16. Navigation Equipment: Loran C (V), Loran A (V), Omega (V),
 Decca (), Bewset (), Radar (V), Fathometer (V),
 Other Direction Finder

17. Cargo Capacity (MT) 18. Cargo Space
 # 4 Ammonia Compressor
 Salted Fish _____ Freezer _____
 Fresh Fish _____ Dry Hold 5
 Frozen Fish 360 MT Tents _____
 Fish Meal _____ Other _____
 Other _____

19. Processing Equipment (Indicate daily capacity, MT)
Freezer 10 MT/DAY

20. Fisheries for which Permit is Requested:

Ocean Area	Period (From-To)	Species	Contemplated Catch (MT)	Gear to be Used
Washington-California Gulf of Alaska & Bering Sea and Aleutians	March 1, 1977 - Feb. 28, 1978	Sablefish	800 MT	Bottom Longline

21. Name and Address of Agent appointed to receive any legal process issued in the United States:
Hing Chu
Taiwan Ming Tai Co., Ltd.
13-3 Hsiang Yang Road
Taipei, Taiwan, ROC

FISHING VESSEL IDENTIFICATION FORM (FDREIGN)

Permit Period Applied For: 1977 Application No. TW-77-0021
 For U.S. of Issuing Office
 State: Republic of China

1. Name of Vessel Ming Kuo No.32
 2. Vessel No.: Hull No. CT 6-0578 Registration No. Lun-5420
 3. Name and Address of Owner Name and Address of Charterer
 Name Ming Kuo Fishery Co., Ltd.
 Address 25 Rin Hai 2nd Rd.
Kaohsiung, Taiwan, ROC
 Cable Address _____
 4. Homeport and State of Registry: Kaohsiung, Taiwan, ROC
 5. Type of Vessel Longliner
 6. Tonnage (Gross) 423.20 MT (Net) 251.43 MT
 7. Length 42.00 m. 8. Breadth 7.70 m. 9. Draft 3.45 m.
 10. Horsepower 1100 shp. 11. Maximum Speed 11.00 kt.
 11. Propulsion: Diesel (v), Steam (), Diesel/Electric (),
 Other _____
 13. Date Built 1975
 14. Number and Nationality of Personnel 30, ROC
 Officers 9 Crew 21 Other (Specify) _____
 15. Communications: VHF-FM (v), AM/SSB, Voice (v), Telegraphy (v),
 Other _____
 International Radio Call Sign TYCU
 Radio Frequencies Monitored 8368, 8368, 8410, 8452 kHz
 Other Working Frequencies 500 kHz
 Schedule 24 hrs

16. Navigation Equipment: Loran C (v), Loran A (v), Omega (),
 Decca (), Navsat (), Radar (v), Fathometer (v),
 Other Direction Finder

17. Cargo Capacity (MT) 18. Cargo Space
 Number Name
 Salted Fish _____ Freezer _____ Ammonia Compressor
 Fresh Fish _____ Dry Hold 5
 Frozen Fish 250 MT Tanks
 Fish Meal _____ Other _____
 Other _____

19. Processing Equipment (Indicate daily capacity, MT)
Freezer 10 MT/DAY

20. Fisheries for which Permit is Requested:

Ocean Area	Period (From-To)	Species	Contemplated Catch (MT)	Gear to be Used
Washington-California	March 1, 1977	Sablefish	800 MT	Bottom Longline
Gulf of Alaska & Bering Sea and Aleutians	Feb. 28, 1978			

21. Name and Address of Agent appointed to receive any local process issued in the United States:
Ming Chu
Taiwan Ming Tai Co., Ltd.
13-3 Hsiang Yang Rd.
Taipei, Taiwan, ROC

TW-77-0021

FISHING VESSEL IDENTIFICATION FORM (FOREIGN)

Permit Period Applied For: 1977 Application No. TW-77-0022
 For U.S. of Issuing Office
 State: Republic of China

1. Name of Vessel KAO CHENG NO.22
 2. Vessel No.: Hull No. CT 6-0424 Registration No. Lun-4713
 3. Name and Address of Owner Name and Address of Charterer
 Name KAO CHENG OCEAN INDUSTRIES CO., LTD.
 Address 31, LIN HAI 2nd Rd.
TAOHSIUNG, TAIWAN, ROC
 Cable Address 71109 YUNGSHAN, KAOHSIUNG
 4. Homeport and State of Registry: KAOHSIUNG, TAIWAN, ROC
 5. Type of Vessel Longliner
 6. Tonnage (Gross) 371.95 MT (Net) 226.45 MT
 7. Length 35.10 m. 8. Breadth 8.22 m. 9. Draft 3.04 m.
 10. Horsepower 1,250 shp. 11. Maximum Speed 12 kt.
 11. Propulsion: Diesel (v), Steam (), Diesel/Electric (),
 Other _____
 13. Date Built 1973
 14. Number and Nationality of Personnel 33, ROC
 Officers 7 Crew 26 Other (Specify) _____
 15. Communications: VHF-FM (v), AM/SSB, Voice (v), Telegraphy (v),
 Other _____
 International Radio Call Sign TYCB
 Radio Frequencies Monitored 8368, 8410, 8368, 8452 kHz
 Other Working Frequencies 500, 400, 468, 454, 410 kHz
 Schedule 24 hrs

16. Navigation Equipment: Loran C (v), Loran A (), Omega (v),
 Decca (), Navsat (), Radar (v), Fathometer (v),
 Other Direction Finder

17. Cargo Capacity (MT) 18. Cargo Space
 Number Name
 Salted Fish _____ Freezer 2 Ammonia Compressor
 Fresh Fish _____ Dry Hold
 Frozen Fish 275 MT Tanks
 Fish Meal _____ Other _____
 Other _____

19. Processing Equipment (Indicate daily capacity, MT)
Freezer 10 MT/DAY

20. Fisheries for which Permit is Requested:

Ocean Area	Period (From-To)	Species	Contemplated Catch (MT)	Gear to be Used
Washington-California	March 1, 1977	Sablefish	800 MT	Bottom Longline
Gulf of Alaska & Bering Sea and Aleutians	Feb. 28, 1978			

21. Name and Address of Agent appointed to receive any local process issued in the United States:
Ocean Industries Inc.
1250 Wilshire Blvd.,
Los Angeles, Calif. 90017

TW-77-0022

FISHING VESSEL IDENTIFICATION FORM (FOREIGN)

TW-77-0083

Permit Period Applied For: 1977 Application No. TW-77-0083
 For Use of Issuing Office

State: Republic of China

1. Name of Vessel KAO-CHENG NO.32
 2. Vessel No./Hull No. CT 6-0447 Registration No. Lun-4931
 3. Name and Address of Owner Name and Address of Charterer
 Name KAOCHENG OCEAN ENTERPRISES CO., LTD
 Address NO.31, LIN HAI 2nd Rd.
KAOHSIUNG, TAIWAN, ROC
 Cable Address 7100 YUNSHEN
KAOHSIUNG, TAIWAN, ROC

4. Homeport and State of Registry: KAOHSIUNG, TAIWAN, ROC
 5. Type of Vessel Longliner
 6. Tonnage (Gross) 294.25 MT (Net) 242.45 MT
 7. Length 38.10 M. 8. Breadth 8.20 M. 9. Draft 3.04 M.
 10. Horsepower 1250 shp. 11. Maximum Speed 12 kt.
 11. Propulsion: Diesel (V), Steen (), Diesel/Electric (),
 Other _____
 13. Date Built 1973
 14. Number and Nationality of Personnel 33, ROC
 Officers 7 Crew 26 Other (Specify) _____
 15. Communications: VHF-PH (V), AM/SSB, Voice (V), Telegraphy (V),
 Other _____
 International Radio Call Sign HYOC
 Radio Frequencies Monitored 3364, 8410, 8168, 8452 KHz
 Other Working Frequencies 500, 480 468, 454 410 KHz
 Schedule 24 hrs

16. Navigation Equipment: Loran C (V), Loran A (), Omega (V),
 Decca (), Mewset (), Radar (V), Tachometer (V),
 Other Dilution Finder

17. Cargo Capacity (MT) 18. Cargo Space

	Number	Name
Salted Fish	Freezer 2	Armonia Compressor
Fresh Fish	Dry Hold	
Frozen Fish	Tanks	
Fish Meal	Other	
Other		

19. Processing Equipment (Indicate daily capacity, MT)
10 MT/DAY

20. Fisheries for which Permit is Requested:

Ocean Area	Period (From-To)	Species	Contemplated Catch (MT)	Gear to be Used
Washington-California	March 1, 1977	Sablefish		
Gulf of Alaska & Bering Sea and Aleutians	-Feb. 23, 1978	Halibut	800 MT	Bottom Longline
		Shark		

11. Name and Address of Agent appointed to receive any legal process issued in the United States:
Ocean Industries Inc.
1250 Wilshire Blvd.
Los Angeles, Calif. 90017

FISHING VESSEL IDENTIFICATION FORM (FOREIGN)

TW-77-0024

Permit Period Applied For: 1977 Application No. TW-77-0024
 For Use of Issuing Office

State: Republic of China

1. Name of Vessel YU KING NO.32
 2. Vessel No./Hull No. CT 6-539 Registration No. Lun-5274
 3. Name and Address of Owner Name and Address of Charterer
 Name YU KING OCEAN ENTERPRISES CO., LTD
 Address 77 PIN HAI 1st RD.
KAOHSIUNG, TAIWAN, ROC
 Cable Address _____

4. Homeport and State of Registry: KAOHSIUNG TAIWAN, ROC
 5. Type of Vessel Longliner
 6. Tonnage (Gross) 245.71 MT (Net) 234.58 MT
 7. Length 36.56 M. 8. Breadth 7.52 M. 9. Draft 3.28 M.
 10. Horsepower 1,100 shp. 11. Maximum Speed 11.5 kt.
 11. Propulsion: Diesel (V), Steen (V), Diesel/Electric (),
 Other _____
 13. Date Built 1974
 14. Number and Nationality of Personnel 30, ROC
 Officers 6 Crew 24 Other (Specify) _____
 15. Communications: VHF-PH (V), AM/SSB, Voice (V), Telegraphy (V),
 Other _____
 International Radio Call Sign HYON
 Radio Frequencies Monitored _____
 Other Working Frequencies _____
 Schedule _____

16. Navigation Equipment: Loran C (), Loran A (), Omega (),
 Decca (), Mewset (), Radar (V), Tachometer (V),
 Other _____

17. Cargo Capacity (MT) 18. Cargo Space

	Number	Name
Salted Fish	Freezer 2	Armonia Compressor
Fresh Fish	Dry Hold 4	
Frozen Fish	Tanks	
Fish Meal	Other	
Other		

19. Processing Equipment (Indicate daily capacity, MT)
Freezer 10 MT/DAY

20. Fisheries for which Permit is Requested:

Ocean Area	Period (From-To)	Species	Contemplated Catch (MT)	Gear to be Used
Washington-California	March 1, 1977	Sablefish	800	Bottom Longline
Gulf of Alaska & Bering Sea and Aleutians	-Feb. 28, 1978	Sablefish	800	Bottom Longline

11. Name and Address of Agent appointed to receive any legal process issued in the United States:
Mr. Liu Tsai Min
Yu King Ocean Enterprises Co., Ltd
77 Pin Hai 1st Rd.
Kaohsung, Taiwan, ROC

Take up

FISHING VESSEL IDENTIFICATION FORM (FOREIGN)

TW-77-0025

Permit Period Applied For: 1977 Application No. TW-77-0025
 For Use of Issuing Office
 State: Republic of China

1. Name of Vessel KAO YA 320.6
 2. Vessel No.: Hull No. CT 6-0188 Registration No. Lun-3110
 3. Name and Address of Owner Name and Address of Charterer
 Name Kao Ya Fishery Co., Ltd.
 Address 25 Tin Hai 2nd Rd.
Kaohsiung, Taiwan, ROC
 Cable Address KAOYA

4. Homeport and State of Registry: Kaohsiung, Taiwan, ROC
 5. Type of Vessel Longliner
 6. Tonnage (Gross) 221.25 MT (Net) 217.37 MT
 7. Length 44.6 m. 8. Breadth 7.5 m. 9. Draft 3.5 m.
 10. Horsepower 750 shp. 11. Maximum Speed 12.05 kt.
 11. Propulsion: Diesel (V), Steam (), Diesel/Electric (V),
 Other _____
 13. Date Built 1968
 14. Number and Nationality of Personnel 27, ROC
 Officers 8 Crew 19 Other (Specify) _____
 15. Communications: VHF-FM (), AM/SSB, Voice (), Telegraphy (V),
 Other _____
 International Radio Call Sign 3520
 Radio Frequencies Monitored 500, 8360, 8410, 8452, 2102, 2630 MHz
 Other Working Frequencies 500, 8360, 2102, 2630 MHz
 Schedule 24 hrs

16. Navigation Equipment: Loran C (V), Loran A (), Omega (),
 Decca (), Navsat (), Radar (V), Fathometer (V),
 Other _____

17. Cargo Capacity (MT) 18. Cargo Space
 Number Name
 Salted Fish _____ Freezer 3 Mitsin Aironic
 Fresh Fish _____ Dry Hold 4 Compressor
 Frozen Fish 220 MT Tanks
 Fish Meal _____ Other
 Other _____

19. Processing Equipment (Indicate daily capacity, MT)
Freezer, 7 MT/DAY

20. Fisheries for which Permit is Requested:

Ocean Area	Period (From-To)	Species	Contemplated Catch (MT)	Gear to be Used
Washington-California	March 1, 1977	Shark	1,000 MT	Longline
Gulf of Alaska & Bering Sea and Aleutians	Feb. 28, 1978	Tuna & Squid & Pacific Saury		Gill net & Stick-held dip net

21. Name and Address of Agent appointed to receive any legal process issued in the United States:
M. Chu
Taiwan Ming Tai Co., Ltd.
13-3 Hsiang Yang Rd.
Taipei, Taiwan, ROC

FISHING VESSEL IDENTIFICATION FORM (FOREIGN)

TW-77-0026

Permit Period Applied For: 1977 Application No. TW-77-0026
 For Use of Issuing Office
 State: Republic of China

1. Name of Vessel HEA TUNG 320.3
 2. Vessel No.: Hull No. CT 6-0125 Registration No. Lun-2092
 3. Name and Address of Owner Name and Address of Charterer
 Name Hea Tung Fishery Co., Ltd.
 Address 65, Li-hsiung St.
Kaohsiung, Taiwan, ROC
 Cable Address KAOHSIUNG 0609

4. Homeport and State of Registry: Kaohsiung, Taiwan, ROC
 5. Type of Vessel Longliner
 6. Tonnage (Gross) 201.07 MT (Net) 211.09 MT
 7. Length 42.35 m. 8. Breadth 7.70 m. 9. Draft 3.45 m.
 10. Horsepower 500 shp. 11. Maximum Speed 12.101 kt.
 11. Propulsion: Diesel (V), Steam (), Diesel/Electric (),
 Other _____
 13. Date Built 1965
 14. Number and Nationality of Personnel 25, ROC
 Officers 5 Crew 20 Other (Specify) _____
 15. Communications: VHF-FM (), AM/SSB, Voice (V), Telegraphy (V),
 Other _____
 International Radio Call Sign 3521
 Radio Frequencies Monitored 500, 8360, 8410, 8452 MHz
 Other Working Frequencies 500, 8360, 2102, 2630 MHz
 Schedule 24 hrs

16. Navigation Equipment: Loran C (V), Loran A (), Omega (),
 Decca (), Navsat (), Radar (V), Fathometer (V),
 Other _____

17. Cargo Capacity (MT) 18. Cargo Space
 Number Name
 Salted Fish _____ Freezer 2 Amazona Compressor
 Fresh Fish _____ Dry Hold
 Frozen Fish 240 MT Tanks
 Fish Meal _____ Other
 Other _____

19. Processing Equipment (Indicate daily capacity, MT)
Freezer

20. Fisheries for which Permit is Requested:

Ocean Area	Period (From-To)	Species	Contemplated Catch (MT)	Gear to be Used
Washington-California	March 1, 1977	Shark	1,000 MT	Longline
Gulf of Alaska & Bering Sea and Aleutians	Feb. 28, 1978	Pacific Saury & Tuna & Squid		Gill net & Stick-held dip net

21. Name and Address of Agent appointed to receive any legal process issued in the United States:
C. C. Wong
64, Alley 2, Lane 217, Sec. 3, Chung Hsiao
Taipei, Taiwan, ROC

FISHING VESSEL IDENTIFICATION FORM (FOREIGN)

TW-77-0027

Permit Period Applied For: 1977 Application No. TW-77-0027
 For Use of Issuing Office

State: Rep. of China

1. Name of Vessel KUO SWANG NO.11
 2. Vessel No.: Hull No. CT 6-0063 Registration No. Lun-2558
 3. Name and Address of Owner Name and Address of Charterer
 Name Kuo Sunny Fishery Co., Ltd.
 Address 33-1 Chang Ann Street
Kaohsiung, Taiwan, ROC
 Cable Address _____

4. Homeport and State of Registry: Kaohsiung, Taiwan, ROC
 5. Type of Vessel Longliner
 6. Tonnage (Gross) 205.44 MT (Net) 98.54 MT
 7. Length 33.87 M. 8. Breadth 6.20 M. 9. Draft 2.83 M.
 10. Horsepower 520 ehp. 11. Maximum Speed _____ kt.
 11. Propulsion: Diesel (V), Steam (), Diesel/Electric (),
 Other _____
 13. Date Built 1968
 14. Number and Nationality of Personnel 24, ROC
 Officers 7 Crew 17 Other (Specify) _____
 15. Communications: VHF-FM (V), AM/SSB, Voice (), Telegraphy (V),
 Other _____
 International Radio Call Sign BWBG
 Radio Frequencies Monitored 8368, 8410, 8452 KHz
 Other Working Frequencies 500, 8364, 2182, 2638 KHz
 Schedule 24 hrs

16. Navigation Equipment: Loran C (V), Loran A (), Omega (),
 Decca (), Navsat (), Radar (V), Fathometer (V),
 Other _____

17. Cargo Capacity (MT) 18. Cargo Space
 Number Name
 Salted Fish _____ Freezer 2 Ammonia Compressor
 Fresh Fish _____ Dry Hold 3
 Frozen Fish 130 MT Tanks
 Fish Meal _____ Other
 Other _____

19. Processing Equipment (Indicate daily capacity, MT)
Freezer 7 MT/DAY

20. Fisheries for which Permit is Requested:

Ocean Area (From-To)	Period	Species	Contemplated Catch (MT)	Gear to be Used
Washington-California & Gulf of Alaska & Bering Sea and Aleutians	March 1, 1977 - Feb. 28, 1978	snark & Pacific Smury & Squid & Tuna	690 MT	Longline, Gill net & Stick-held dip net

21. Name and Address of Agent appointed to receive any local process issued in the United States:
M. Chu
Taiwan Ming Tai Co., Ltd.
13-3 Hsiang Yang Rd.
Taipei, Taiwan, ROC

FISHING VESSEL IDENTIFICATION FORM (FOREIGN)

TW-77-0028

Permit Period Applied For: 1977 Application No. TW-77-0028
 For Use of Issuing Office

State: Republic of China

1. Name of Vessel FENG HUA NO.21
 2. Vessel No.: Hull No. CT 5-0719 Registration No. Lun-2450
 3. Name and Address of Owner Name and Address of Charterer
 Name Feng Hua Fishery Co., Ltd.
 Address 33-1 Chang Ann St.
Kaohsiung, Taiwan, ROC
 Cable Address _____

4. Homeport and State of Registry: Kaohsiung, Taiwan, ROC
 5. Type of Vessel Longliner
 6. Tonnage (Gross) 185.29 MT (Net) 97.02 MT
 7. Length 31.08 M. 8. Breadth 6.20 M. 9. Draft 2.75 M.
 10. Horsepower 450 ehp. 11. Maximum Speed 12 kt.
 11. Propulsion: Diesel (V), Steam (), Diesel/Electric (),
 Other _____
 13. Date Built 1967
 14. Number and Nationality of Personnel 24, ROC
 Officers 7 Crew 17 Other (Specify) _____
 15. Communications: VHF-FM (V), AM/SSB, Voice (), Telegraphy (V),
 Other _____
 International Radio Call Sign BVLH
 Radio Frequencies Monitored _____
 Other Working Frequencies _____
 Schedule 24 hrs

16. Navigation Equipment: Loran C (V), Loran A (), Omega (),
 Decca (), Navsat (), Radar (V), Fathometer (V),
 Other Direction Finder

17. Cargo Capacity (MT) 18. Cargo Space
 Number Name
 Salted Fish _____ Freezer 2 Ammonia Compressor
 Fresh Fish _____ Dry Hold 3
 Frozen Fish 100 MT Tanks
 Fish Meal _____ Other
 Other _____

19. Processing Equipment (Indicate daily capacity, MT)
Freezer, 7 MT/DAY

20. Fisheries for which Permit is Requested:

Ocean Area (From-To)	Period	Species	Contemplated Catch (MT)	Gear to be Used
Washington-California & Gulf of Alaska & Bering Sea and Aleutians	March 1, 1977 - Feb. 28, 1978	Snark & Pacific Smury & Tuna & Squid	500 MT	Longline Gill net & Stick-held dip net

21. Name and Address of Agent appointed to receive any local process issued in the United States:
M. Chu
Taiwan Ming Tai Co., Ltd.
13-3, Hsiang Yang Rd.
Taipei, Taiwan, ROC

FISHING VESSEL IDENTIFICATION FORM (FOREIGN)

TW-77-0029

Permit Period Applied For: 1977 Application No. TW-77-0029 For Use of Issuing Office

State: Republic of China

1. Name of Vessel FUD JIN XI 51

2. Vessel No.: Hull No. CT 6-0145 Registration No. Lam-3759

3. Name and Address of Owner Name and Address of Charterer
 Name Yang Mao Fishery Co., Ltd.
 Address 101-1, Chung Hwa St., Keelung, Taiwan, ROC
 Cable Address _____

4. Homeport and State of Registry: Keelung, Taiwan, ROC

5. Type of Vessel Longliner

6. Tonnage (Gross) 222.80 MT (Net) 101.04 MT

7. Length 27.43 M. 8. Breadth 6.6 M. 9. Draft 3.03 M.

10. Horsepower 300 shp. 11. Maximum Speed 11 kt.

11. Propulsion: Diesel (V), Steam (), Diesel/Electric (V), Other _____

13. Date Built 1970

14. Number and Nationality of Personnel 25, ROC
 Officers 6 Crew 19 Other (Specify) _____

15. Communications: VHF-FM (V), AM/SSB, Voice (), Telegraphy (V), Other _____
 International Radio Call Sign MTL
 Radio Frequencies Monitored 2700, 2410, 2325 kHz
 Other Working Frequencies 500, 225 kHz
 Schedule 24 hrs

16. Navigation Equipment: Loran C (V), Loran A (), Oneca (), Decca (), Navsat (), Radar (V), Fathometer (V), Other _____

17. Cargo Capacity (MT) 18. Cargo Space Number Name
 Salted Fish _____ Freezer 2 Ammonia Compressor
 Fresh Fish _____ Dry Hold 3
 Frozen Fish 100 MT Tanks
 Fish Meal _____ Other _____
 Other _____

19. Processing Equipment (Indicate daily capacity, MT)
 Freezer, 7 MT/DAY

20. Fisheries for which Permit is Requested:

Ocean Area	Period (From-To)	Species	Contemplated Catch (MT)	Gear to be Used
Washington-California	March 1, 1977	Squid	500 MT	Longline
Gulf of Alaska & Bering Sea and Aleutians	Feb. 20, 1978	Pacific Herring, Tuna & Squid		Gill net & stick-held dip net

21. Name and Address of Agent appointed to receive any legal process issued in the United States:
 H. Chu
 Taichung Ming Tai Co., Ltd.
 13-3, Hsiang Yang Rd.
 Taipei, Taiwan, ROC

FISHING VESSEL IDENTIFICATION FORM (FOREIGN)

TW-77-0030

Permit Period Applied For: 1977 Application No. TW-77-0030 For Use of Issuing Office

State: Republic of China

1. Name of Vessel YUNG CHUNG

2. Vessel No.: Hull No. CT 6-0138 Registration No. Lam-2024

3. Name and Address of Owner Name and Address of Charterer
 Name Ocean Fishery Development Administration, V.C.S.
 Address 10, South 2nd Rd. Fishing Harbor, Chien Chen, Keelung, Taiwan, ROC
 Cable Address FTSDVWELP

4. Homeport and State of Registry: Keelung, Taiwan, ROC

5. Type of Vessel Squid Fishing Boat

6. Tonnage (Gross) 204.71 MT (Net) 98.16 MT

7. Length 34.60 M. 8. Breadth 6.22 M. 9. Draft 3.00 M.

10. Horsepower 550 shp. 11. Maximum Speed 11.0 kt.

11. Propulsion: Diesel (V), Steam (), Diesel/Electric (), Other _____

13. Date Built 1958

14. Number and Nationality of Personnel 17, ROC
 Officers 7 Crew 10 Other (Specify) _____

15. Communications: VHF-FM (), AM/SSB, Voice (V), Telegraphy (V), Other _____
 International Radio Call Sign BVRN
 Radio Frequencies Monitored 500, 2368 2410, 2425 kHz
 Other Working Frequencies 500, 2368 kHz
 Schedule 24 hrs

16. Navigation Equipment: Loran C (V), Loran A (V), Oneca (), Decca (), Navsat (), Radar (V), Fathometer (V), Other _____

17. Cargo Capacity (MT) 18. Cargo Space Number Name
 Salted Fish _____ Freezer 2 Ammonia Compressor
 Fresh Fish _____ Dry Hold 2
 Frozen Fish 110 MT Tanks
 Fish Meal _____ Other _____
 Other _____

19. Processing Equipment (Indicate daily capacity, MT)

20. Fisheries for which Permit is Requested:

Ocean Area	Period (From-To)	Species	Contemplated Catch (MT)	Gear to be Used
Atlantic Ocean	March 1, 1977	Squid	250 MT	Squid Hauler
Ocean	Feb. 28, 1978			

21. Name and Address of Agent appointed to receive any legal process issued in the United States:
 Y. C. Liu
 Ocean Fishery Development Administration, VAGUS
 10, South 2nd Rd. Fishing Port, Chien Chen, Fishing Harbor
 Keelung, Taiwan, ROC

FISHING VESSEL IDENTIFICATION FORM (FOREIGN)

TW-77-0031

Permit Period Applied For: 1977 Application No. TW-77-0031
 For Use of Issuing Office

State: Republic of China

1. Name of Vessel SHIH HAI NO. 12

2. Vessel No.: Hull No. CT 6-0509 Registration No. Im-5435

3. Name and Address of Owner Name and Address of Charterer
 Name Shin Ho Tsing Ocean Enterprise Co., Ltd.
 Address 4th Fl. 217, Sec. 3, Nanjing E. Rd.
Taipei, Taiwan, ROC
 Cable Address SHIH HAI

4. Homeport and State of Registry: Keelung, Taiwan, ROC

5. Type of Vessel Squid fishing boat

6. Tonnage (Gross) 353.06 MT (Net) 180.74 MT

7. Length 38.50 M. 8. Breadth 7.5 M. 9. Draft 3.25 M.

10. Horsepower 1100 shp. 11. Maximum Speed 12 kt.

11. Propulsion: Diesel (V), Steam (), Diesel/Electric (),
 Other _____

13. Date Built 1974

14. Number and Nationality of Personnel 10, ROC
 Officers 5 (Crew 13 Other (Specify) _____)

15. Communications: VHF-FM (), AM/SSB, Voice (V), Telegraphy (V),
 Other _____

International Radio Call Sign WVNH

Radio Frequencies Monitored 500, 8368, 8410, 8452, 2102, 2638 KHz

Other Working Frequencies 500, 8364 KHz

Schedule 24 hrs

16. Navigation Equipment: Loran C (), Loran A (V), Omega (V),
 Decca (V), Navsat (), Radar (V), Fathometer (V).
 Other _____

17. Cargo Capacity (MT) 18. Cargo Space
 Number Name
 Salted Fish _____ Freezer 2 VN-621 Ammonia
 Fresh Fish _____ Dry Hold 4 Compressor
 Frozen Fish 220 MT Tanks
 Fish Meal _____ Other _____
 Other _____

19. Processing Equipment (Indicate daily capacity, MT)
Freezer 8 MT/DAY

20. Fisheries for which Permit is Requested:

Ocean Area	Period (From-To)	Species	Contemplated Catch (MT)	Gear to be Used
Atlantic Ocean	March 1, 1977 - Feb. 28, 1978	Squid	400 MT	Squid Hauler

21. Name and Address of Agent appointed to receive any local process issued in the United States:
J. N. Wu
Shin Ho Tsing Ocean Enterprise Co., Ltd.
4th Fl. 217, Sec. 3, Nanjing E. Rd.
Taipei, Taiwan, ROC

FISHING VESSEL IDENTIFICATION FORM (FOREIGN)

TW-77-0032

Permit Period Applied For: 1977 Application No. TW-77-0032
 For Use of Issuing Office

State: Republic of China

1. Name of Vessel SHIH HAI NO. 11

2. Vessel No.: Hull No. CT 6-0508 Registration No. Im-5434

3. Name and Address of Owner Name and Address of Charterer
 Name Shin Ho Tsing Ocean Enterprise Co., Ltd.
 Address 4th Fl. 217, Sec. 3, Nanjing E. Rd.
Taipei, Taiwan, ROC
 Cable Address SHIH HAI

4. Homeport and State of Registry: Keelung, Taiwan, ROC

5. Type of Vessel Squid Fishing Boat

6. Tonnage (Gross) 353.06 MT (Net) 180.74 MT

7. Length 38.50 M. 8. Breadth 7.5 M. 9. Draft 3.25 M.

10. Horsepower 1100 shp. 11. Maximum Speed 12 kt.

11. Propulsion: Diesel (V), Steam (), Diesel/Electric (),
 Other _____

13. Date Built 1974

14. Number and Nationality of Personnel 10, ROC
 Officers 5 (Crew 13 Other (Specify) _____)

15. Communications: VHF-FM (), AM/SSB, Voice (V), Telegraphy (V),
 Other _____

International Radio Call Sign WVNH

Radio Frequencies Monitored 500, 8368, 8410, 8452, 2102, 2638 KHz

Other Working Frequencies 500, 8364 KHz

Schedule 24 hrs

16. Navigation Equipment: Loran C (), Loran A (V), Omega (V),
 Decca (V), Navsat (), Radar (V), Fathometer (V).
 Other _____

17. Cargo Capacity (MT) 18. Cargo Space
 Number Name
 Salted Fish _____ Freezer 2 VN-621 Ammonia
 Fresh Fish _____ Dry Hold 4 Compressor
 Frozen Fish 220 MT Tanks
 Fish Meal _____ Other _____
 Other _____

19. Processing Equipment (Indicate daily capacity, MT)
Freezer 8 MT/DAY

20. Fisheries for which Permit is Requested:

Ocean Area	Period (From-To)	Species	Contemplated Catch (MT)	Gear to be Used
Atlantic Ocean	March 1, 1977 - Feb. 28, 1978	Squid	400 MT	Squid Hauler

21. Name and Address of Agent appointed to receive any local process issued in the United States:
J. N. Wu
Shin Ho Tsing Ocean Enterprise Co., Ltd.
4th Fl. 217, Sec. 3, Nanjing E. Rd. Taipei, Taiwan, ROC

FISHING VESSEL IDENTIFICATION FORM (FOREIGN)

TW-77-0033

Permit Period Applied For: 1977 Application No. TW-77-0033
 For Use of Issuing Office

State: Republic of China

1. Name of Vessel SAN YI NO.1
 2. Vessel No./Hull No. CT 6-0625 Registration No. Lun-5620
 3. Name and Address of Owner Name and Address of Charterer
 Name San Yi Ocean Enterprise Co., Ltd.
 Address 53-7 Ku Shun 1st Rd.
Kaohsiung, Taiwan, ROC
 Cable Address CTC-CTM, 0267

4. Homeport and State of Registry: Kaohsiung, Taiwan, ROC
 5. Type of Vessel Squid Fishing Boat
 6. Tonnage (Gross) 327.80 MT (Net) 217.50 MT
 7. Length 42.10 M. 8. Breadth 7.22 M. 9. Draft 2.54 M.
 10. Horsepower 720 shp. 11. Maximum Speed 11.00 kt.
 11. Propulsion: Diesel (V), Steam (), Diesel/Electric (V),
 Other _____
 13. Date Built 1975
 14. Number and Nationality of Personnel 20, ROC
 Officers 6 Crew 14 Other (Specify) _____
 15. Communications: VHF-FM (), AM/SSB, Voice (), Telegraphy (V),
 Other _____
 International Radio Call Sign HYPH
 Radio Frequencies Monitored 2350, 8410, 8452 kHz
 Other Working Frequencies 500, 8364 kHz
 Schedule 24 hrs

16. Navigation Equipment: Loran C (), Loran A (), Omega (V),
 Decca (), Navsat (), Radar (V), Fathometer (),
 Other _____

17. Cargo Capacity (MT) 18. Cargo Space _____
 Number _____ Name _____

Salted Fish _____ Freezer 2 Ammonia Compressor
 Fresh Fish _____ Dry Hold 3
 Frozen Fish 200 MT Tanks
 Fish Meal _____ Other _____
 Other _____

19. Processing Equipment (Indicate daily capacity, MT)
Freezer, 8 MT/DAY

20. Fisheries for which Permit is Requested:

Ocean Area	Period (From-To)	Species	Contemplated Catch (MT)	Gear to be Used
Atlantic Ocean	March 1, 1977 - Feb. 28, 1978	Squid	400 MT	Squid Hauler

21. Name and Address of Agent appointed to receive any legal process issued in the United States:
H. C. Tsai
San Yi Ocean Enterprise Co., Ltd.
No. 53-7, Ku Shun 1st Rd.
Kaohsiung, Taiwan, ROC

FISHING VESSEL IDENTIFICATION FORM (FOREIGN)

TW-77-0034

Permit Period Applied For: 1977 Application No. TW-77-0034
 For Use of Issuing Office

State: Republic of China

1. Name of Vessel SAN YI NO.6
 2. Vessel No./Hull No. CT 6-0626 Registration No. Lun-5621
 3. Name and Address of Owner Name and Address of Charterer
 Name San Yi Ocean Enterprise Co., Ltd.
 Address No. 53-7 Ku Shun 1st Rd.
Kaohsiung, Taiwan, ROC
 Cable Address CTC-CTM, 0267

4. Homeport and State of Registry: Kaohsiung, Taiwan, ROC
 5. Type of Vessel Squid Fishing Boat
 6. Tonnage (Gross) 252.74 MT (Net) 174.76 MT
 7. Length 37.30 M. 8. Breadth 6.20 M. 9. Draft 2.30 M.
 10. Horsepower 900 shp. 11. Maximum Speed 11.00 kt.
 11. Propulsion: Diesel (V), Steam (), Diesel/Electric (V),
 Other _____
 13. Date Built 1976
 14. Number and Nationality of Personnel 20, ROC
 Officers 6 Crew 14 Other (Specify) _____
 15. Communications: VHF-FM (), AM/SSB, Voice (), Telegraphy (V),
 Other _____
 International Radio Call Sign HYPH
 Radio Frequencies Monitored 2350, 8410, 8452 kHz
 Other Working Frequencies 500, 8364 kHz
 Schedule 24 hrs

16. Navigation Equipment: Loran C (), Loran A (), Omega (V),
 Decca (), Navsat (), Radar (V), Fathometer (),
 Other _____

17. Cargo Capacity (MT) 18. Cargo Space _____
 Number _____ Name _____

Salted Fish _____ Freezer 2 Ammonia Compressor
 Fresh Fish _____ Dry Hold 3
 Frozen Fish 200 MT Tanks
 Fish Meal _____ Other _____
 Other _____

19. Processing Equipment (Indicate daily capacity, MT)
Freezer, 8 MT/DAY

20. Fisheries for which Permit is Requested:

Ocean Area	Period (From-To)	Species	Contemplated Catch (MT)	Gear to be Used
Atlantic Ocean	March 1, 1977 - Feb. 28, 1978	Squid	400 MT	Squid Hauler

21. Name and Address of Agent appointed to receive any legal process issued in the United States:
H. C. Tsai
San Yi Ocean Enterprise Co., Ltd.
No. 53-7, Ku Shun 1st Rd.
Kaohsiung, Taiwan, ROC

FISHING VESSEL IDENTIFICATION FORM (FOREIGN)

TW-77-0035

Permit Period Applied For: 1977 Application No. TW-77-0035
 For Use of Issuing Office

State: Republic of China

1. Name of Vessel CHIN NAN

2. Vessel No.: Hull No. CT 6-0398 Registration No. Lam-3258

3. Name and Address of Owner Name and Address of Charterer
 Name Chin Nan Fishery Co., Ltd.
 Address 46-4, Chen-Koon Rd.
Tainan, Taiwan, ROC
 Cable Address CHUNAN CO. 71138

4. Homeport and State of Registry: Keelung, Taiwan, ROC

5. Type of Vessel Squid Fishing Boat

6. Tonnage (Gross) 221.26 MT (Net) 217.37 MT

7. Length 39.16 M. 8. Breadth 7.50 M. 9. Draft 3.50 M.

10. Horsepower 750 shp. 11. Maximum Speed 13 kt.

11. Propulsion: Diesel (V), Steam (), Diesel/Electric (),
 Other _____

13. Date Built 1969

14. Number and Nationality of Personnel 27, ROC
 Officers 6 Crew 21 Other (Specify) _____

15. Communications: VHF-FM (), AM/SSB, Voice (), Telegraphy (V),
 Other _____

International Radio Call Sign BWVP

Radio Frequencies Monitored 500, 8368, 8410, 8452 KHz

Other Working Frequencies 500, 8364 KHz

Schedule _____

16. Navigation Equipment: Loran C (), Loran A (), Omega (),
 Decca (), Navsat (), Radar (V), Fathometer (),
 Other _____

17. Cargo Capacity (MT) 18. Cargo Space _____
 Number _____
 Salted Fish _____ Freezer 2 Ammonia Compressor
 Fresh Fish _____ Dry Hold 4
 Frozen Fish 220 Tanks
 Fish Meal _____ Other
 Other _____

19. Processing Equipment (Indicate daily capacity, MT)

20. Fisheries for which Permit is Requested:

Ocean Area	Period (From-To)	Species	Contemplated Catch (MT)	Gear to be Used
Atlantic	March 1, 1977	Squid	400 MT	Squid Hauler
Ocean	-Feb. 28, 1978			

Name and Address of Agent appointed to receive any local process issued in the United States:
H. S. Kuo
Chin Nan Fishery Co. Ltd.
46-4, Chen-Koon Rd.
Tainan, Taiwan, ROC

FISHING VESSEL IDENTIFICATION FORM (FOREIGN)

TW-77-0036

Permit Period Applied For: 1977 Application No. TW-77-0036
 For Use of Issuing Office

State: Republic of China

1. Name of Vessel YE DA SHEN

2. Vessel No.: Hull No. CT 6-0393 Registration No. Lam-4026

3. Name and Address of Owner Name and Address of Charterer
 Name Ye Da Fishery Co., Ltd.
 Address 52-2, Yen-min St.
Keelung, Taiwan, ROC
 Cable Address YEDASHEN 1261

4. Homeport and State of Registry: Keelung, Taiwan, ROC

5. Type of Vessel Squid Fishing Boat

6. Tonnage (Gross) 209.09 MT (Net) 202.09 MT

7. Length 35.39 M. 8. Breadth 7.50 M. 9. Draft 3.30 M.

10. Horsepower 1100 shp. 11. Maximum Speed 10.5 kt.

11. Propulsion: Diesel (V), Steam (), Diesel/Electric (),
 Other _____

13. Date Built 1973

14. Number and Nationality of Personnel 19, ROC
 Officers 4 Crew 15 Other (Specify) _____

15. Communications: VHF-FM (), AM/SSB, Voice (V), Telegraphy (V),
 Other _____

International Radio Call Sign BYOQ

Radio Frequencies Monitored 500, 8368, 8410, 8452 KHz

Other Working Frequencies 500, 8364 KHz

Schedule 24 hrs

16. Navigation Equipment: Loran C (V), Loran A (), Omega (V),
 Decca (V), Navsat (), Radar (V), Fathometer (V),
 Other _____

17. Cargo Capacity (MT) 18. Cargo Space _____
 Number _____
 Salted Fish _____ Freezer 2 Ammonia Compressor
 Fresh Fish _____ Dry Hold 3
 Frozen Fish 200 MT Tanks
 Fish Meal _____ Other
 Other _____

19. Processing Equipment (Indicate daily capacity, MT)
Freezer, 8 MT/DAY

20. Fisheries for which Permit is Requested:

Ocean Area	Period (From-To)	Species	Contemplated Catch (MT)	Gear to be Used
Atlantic	March 3, 1977	Squid	400 MT	Squid Hauler
Ocean	-Feb. 28, 1978			

Name and Address of Agent appointed to receive any local process issued in the United States:
S. F. Yeh
Ye Da Fishery Co., Ltd.
52-2, Yen-min St.
Keelung, Taiwan, ROC

FISHING VESSEL IDENTIFICATION FORM (FOREIGN)

Permit Period Applied For: 1977 Application No. TW-77-0037
For Use of Issuing Office

State: Republic of China

1. Name of Vessel CHIAH YUH FO.1

2. Vessel No./Hull No. CT 6-0218 Registration No. Lun-3700

3. Name and Address of Owner Chiah Yuh Fishery Co., Ltd.
Name and Address of Charterer _____
Address 198-2, Shin-Lo St.,
Kaohsiung, Taiwan, ROC
Cable Address MACSMMR-5166

4. Homeport and State of Registry: Kaohsiung, Taiwan, ROC

5. Type of Vessel Squid Fishing Boat

6. Tonnage (Gross) 252.50 MT (Net) 130.42 MT

7. Length 31.85 M. B. Breadth 6.52 M. 9. Draft 2.72 M.

10. Horsepower 460 shp. 11. Maximum Speed 11 kt.

11. Propulsion: Diesel (V), Steam (), Diesel/Electric (),
Other _____

13. Date Built 1971

14. Number and Nationality of Personnel 25, ROC
Officers 4 Crew 21 Other (Specify) _____

15. Communications: VHF-FM (V), AM/SSB, Voice (), Telegraphy (V),
Other _____
International Radio Call Sign VRU
Radio Frequencies Monitored 3964, 8410 kHz
Other Working Frequencies _____
Schedule 24 hrs

FISHING VESSEL IDENTIFICATION FORM (FOREIGN)

Permit Period Applied For: 1977 Application No. TW-77-0038
For Use of Issuing Office

State: Republic of China

1. Name of Vessel YOUN KWANG

2. Vessel No./Hull No. CT 6-0012 Registration No. Lun-1095

3. Name and Address of Owner Ocean Fishery Development Administration, VACDS
Name and Address of Charterer _____
Address 10, South 2nd Rd, Fishing Harbor, Chien Chen
Kaohsiung, Taiwan, ROC
Cable Address MSDYSIP

4. Homeport and State of Registry: Kaohsiung, Taiwan, ROC

5. Type of Vessel Squid Fishing Boat

6. Tonnage (Gross) 424.14 MT (Net) 213.86 MT

7. Length 45.97 M. B. Breadth 7.00 M. 9. Draft 1.80 M.

10. Horsepower 900 shp. 11. Maximum Speed 11.50 kt.

11. Propulsion: Diesel (V), Steam (), Diesel/Electric (),
Other _____

13. Date Built 1959

14. Number and Nationality of Personnel 16, ROC
Officers 7 Crew 9 Other (Specify) _____

15. Communications: VHF-FM (), AM/SSB, Voice (), Telegraphy (V),
Other _____
International Radio Call Sign BGA
Radio Frequencies Monitored 500, 8368, 8410, 8452 kHz
Other Working Frequencies 500, 8364 kHz
Schedule 24 hrs

TW-77-0037

16. Navigation Equipment: Loran C (), Loran A (), Omega (),
Decca (), Navsat (), Radar (y), Fathometer (y),
Other _____

17. Cargo Capacity (MT) 18. Cargo Space _____
Number _____ Hatch _____
Salted Fish _____ Freezer 2 Ammonia Compressor
Fresh Fish _____ Dry Hold 6
Frozen Fish 145 MT Tanks
Fish Meal _____ Other _____
Other _____

19. Processing Equipment (Indicate daily capacity, MT)

20. Fisheries for which Permit is Requested:

Ocean Area	Period (From-To)	Species	Contemplated Catch (MT)	Gear to be Used
Atlantic Ocean	March 1, 1977 - Feb. 28, 1978	Tuna Squid	450 MT 280 MT	Longline Squid Hauler

21. Name and Address of Agent appointed to receive any legal process issued in the United States:
T. P. C. LI
Chiah-Yuh Fishery Co. Ltd.
198-2, Shin-Lo St.,
Kaohsiung, Taiwan, ROC

TW-77-0038

16. Navigation Equipment: Loran C (V), Loran A (), Omega (),
Decca (), Navsat (), Radar (y), Fathometer (y),
Other _____

17. Cargo Capacity (MT) 18. Cargo Space _____
Number _____ Hatch _____
Salted Fish _____ Freezer 2 Ammonia Compressor
Fresh Fish _____ Dry Hold 2
Frozen Fish 220 MT Tanks
Fish Meal _____ Other _____
Other _____

19. Processing Equipment (Indicate daily capacity, MT)

20. Fisheries for which Permit is Requested:

Ocean Area	Period (From-To)	Species	Contemplated Catch (MT)	Gear to be Used
Atlantic Ocean	March 1, 1977 - Feb. 28, 1978	Squid	350 MT	Squid Hauler

21. Name and Address of Agent appointed to receive any legal process issued in the United States:
Y. C. LIU
Ocean Fishery Development Administration, VACDS
10, South 2nd Rd, Fishing Port, Chien Chen, Fishing Harbor
Kaohsiung, Taiwan, ROC

FISHING VESSEL IDENTIFICATION FORM (FOREIGN)

TW-77-0037

Permit Period Applied For: 1977 Application No. TW-77-0037
 For Use of Issuing Office

State: Republic of China

1. Name of Vessel FEI LONG NO. 7
 2. Vessel No.: Hull No. _____ Registration No. Kao Lun 1625
 3. Name and Address of Owner Name and Address of Charterer
 Name Fei Long Ocean Co. Ltd.
 Address 15, Jin-Tyan Rd.
Kaohsiung, Taiwan, ROC
 Cable Address _____

4. Homeport and State of Registry: Kaohsiung, Taiwan, ROC
 5. Type of Vessel Desco 75' Shrimp Trawler (Florida Type)
 6. Tonnage (Gross) 128.84 MT (Net) 74.67 MT
 7. Length 22.9 M. 8. Breadth 6.7 M. 9. Draft 2.7 M.
 10. Horsepower 365 shp. 11. Maximum Speed 12 kt.
 11. Propulsion: Diesel () , Steam (), Diesel/Electric (),
 Other _____
 12. Date Built 1975
 13. Number and Nationality of Personnel 5, ROC
 Officers 1 Crew 4 Other (Specify) _____
 14. Communications: VHF-FM (V), AM/SSB, Voice (V), Telegraphy (),
 Other _____
 International Radio Call Sign BYNZ
 Radio Frequencies Monitored 2638, 2132 KHz
 Other Working Frequencies _____
 Schedule 24 hrs

16. Navigation Equipment: Loran C (V), Loran A (), Omega (),
 Decca (), Navsat (), Radar (V), Fathometer (V),
 Other Direction Finder

17. Cargo Capacity (MT) 18. Cargo Space
 Number Name
 Salted Fish _____ Freezer 1 Mercedes Benz
 Fresh Fish _____ Dry Hold 1 Ammonia Compressor
 Frozen Fish 20 MT Tanks
 Fish Meal _____ Other _____
 Other _____

19. Processing Equipment (Indicate daily capacity, MT)
Freezer 1.5 MT/DAY

20. Fisheries for which Permit is Requested:

Ocean Area	Period (From-To)	Species	Contemplated Catch (MT)	Gear to be Used
Gulf of Mexico & Atlantic	March 1, 1977 - Feb. 28, 1978	Shrimp	60 MT	Bottom Trawl
		Others	20 MT	

21. Name and Address of Agent appointed to receive any local process issued in the United States:
Lin San-Beng
15 Jin-Tyan Rd.
Kaohsiung, Taiwan, ROC

FISHING VESSEL IDENTIFICATION FORM (FOREIGN)

TW-77-0040

Permit Period Applied For: 1977 Application No. TW-77-0040
 For Use of Issuing Office

State: Republic of China

1. Name of Vessel FEI LONG NO. 2
 2. Vessel No.: Hull No. _____ Registration No. Kao Lun 1617
 3. Name and Address of Owner Name and Address of Charterer
 Name Fei Long Ocean Co Ltd.
 Address No. 15, Jin-Tyan Rd.
Kaohsiung, Taiwan, ROC
 Cable Address _____

4. Homeport and State of Registry: Kaohsiung, Taiwan, ROC
 5. Type of Vessel Desco 75' Shrimp trawler (Florida Type)
 6. Tonnage (Gross) 126.84 MT (Net) 74.67 MT
 7. Length 22.9 M. 8. Breadth 6.7 M. 9. Draft 2.7 M.
 10. Horsepower 36.5 shp. 11. Maximum Speed 12 kt.
 11. Propulsion: Diesel () , Steam (), Diesel/Electric (),
 Other _____
 12. Date Built 1975
 13. Number and Nationality of Personnel 5, ROC
 Officers 1 Crew 4 Other (Specify) _____
 14. Communications: VHF-FM (V), AM/SSB, Voice (V), Telegraphy (),
 Other _____
 International Radio Call Sign BYNY
 Radio Frequencies Monitored 2638, 2132 KHz
 Other Working Frequencies _____
 Schedule 24 hrs

16. Navigation Equipment: Loran C (V), Loran A (), Omega (),
 Decca (), Navsat (), Radar (V), Fathometer (V),
 Other Direction Finder

17. Cargo Capacity (MT) 18. Cargo Space
 Number Name
 Salted Fish _____ Freezer 1 Mercedes Benz
 Fresh Fish _____ Dry Hold 1 Ammonia Compressor
 Frozen Fish 20 MT Tanks
 Fish Meal _____ Other _____
 Other _____

19. Processing Equipment (Indicate daily capacity, MT)
Freezer 1.5 MT/DAY

20. Fisheries for which Permit is Requested:

Ocean Area	Period (From-To)	Species	Contemplated Catch (MT)	Gear to be Used
Gulf of Mexico & Atlantic	March 1, 1977 - Feb. 28, 1978	Shrimp	60 MT	Bottom Trawl
		Others	20 MT	

21. Name and Address of Agent appointed to receive any local process issued in the United States:
Lin San-Beng
15, Jin-Tyan Rd.
Kaohsiung, Taiwan, ROC

FISHING VESSEL IDENTIFICATION FORM (FOREIGN)

Permit Period Applied For: 1977 Application No. TW-77-0041
 For Use of Issuing Office
 State: Republic of China

1. Name of Vessel FEI LONG NO.1 Registration No. Kao Lun 1621
 2. Vessel No.: Hull No. _____ Registration No. (Temporary) _____
 3. Name and Address of Owner Name and Address of Charterer
 Name Fei Long Ocean Co. Ltd. _____
 Address No.15, Jin-Tyan Rd. _____
Kaohsiung, Taiwan, ROC _____
 Cable Address _____

4. Homeport and State of Registry: Kaohsiung, Taiwan, ROC
 5. Type of Vessel Desco 75' Shrimp Trawler (Florida Type)
 6. Tonnage (Gross) 126.84 MT (Net) 74.67 MT
 7. Length 22.9 M. B. Breadth 6.7 M. 9. Draft 2.7 M.
 10. Horsepower 365 shp. 11. Maximum Speed 12 kt.
 11. Propulsion: Diesel (V), Steam (), Diesel/Electric (),
 Other _____
 13. Date Built 1975
 14. Number and Nationality of Personnel 5, ROC
 Officers 1 Crew 4 Other (Specify) _____
 15. Communications: VHF-FM (V), AM/SSB, Voice (V), Telegraphy (),
 Other _____
 International Radio Call Sign WVNS
 Radio Frequencies Monitored 2630, 2182 KHz
 Other Working Frequencies _____
 Schedule 24 hrs

16. Navigation Equipment: Loran C (V), Loran A (), Omega (),
 Decca (), Navast (), Radar (V), Fathometer (V),
 Other Direction Finder

17. Cargo Capacity (MT) 18. Cargo Space _____
 Number _____ Name _____
 Salted Fish _____ Freezer 1 Mercedes Benz
 Fresh Fish 20 MT Dry Hold 1 Amsonia Compressor
 Frozen Fish _____ Tanks _____
 Fish Meal _____ Other _____
 Other _____

19. Processing Equipment (Indicate daily capacity, MT)
Freezer 1.5 MT / DAY

20. Fisheries for which Permit is Requested:

Ocean Area	Period (From-To)	Species	Contemplated Catch (MT)	Gear to be Used
Gulf of Mexico & Atlantic	March 1, 1977 - Feb. 28, 1978	Shrimp	60 MT	Bottom Trawl
		Others	20 MT	

21. Name and Address of Agent appointed to receive any local process issued in the United States:
Lin Sen-Bang
15, Jin-Tyan Rd.
Kaohsiung, Taiwan, ROC

TW-77-0041

FISHING VESSEL IDENTIFICATION FORM (FOREIGN)

Permit Period Applied For: 1977 Application No. TW-77-0042
 For Use of Issuing Office
 State: Republic of China

1. Name of Vessel HIGHLY NO. 603
 2. Vessel No.: Hull No. _____ Registration No. _____
 3. Name and Address of Owner Name and Address of Charterer
 Name Highly Enterprise Corp _____
 Address 2nd Fl. 354, NanKing N. Rd. _____
Taipei, Taiwan, ROC _____
 Cable Address FISH/TAIWAN

4. Homeport and State of Registry: Keelung, Taiwan, ROC
 5. Type of Vessel Desco 75' Fiberglass Shrimp Trawler (Florida Type)
 6. Tonnage (Gross) 126.84 (Net) 74.75
 7. Length 22.9 M. B. Breadth 6.7 M. 9. Draft 2.7 M.
 10. Horsepower 365 shp. 11. Maximum Speed 12 kt.
 11. Propulsion: Diesel (V), Steam (), Diesel/Electric (),
 Other _____
 13. Date Built 1974
 14. Number and Nationality of Personnel 5, ROC
 Officers 1 Crew 4 Other (Specify) _____
 15. Communications: VHF-FM (V), AM/SSB, Voice (V), Telegraphy (),
 Other _____
 International Radio Call Sign BYGJ
 Radio Frequencies Monitored 2630, 2182 KHz
 Other Working Frequencies _____
 Schedule 24 hrs

16. Navigation Equipment: Loran C (V), Loran A (), Omega (),
 Decca (), Navast (), Radar (V), Fathometer (V),
 Other _____

17. Cargo Capacity (MT) 18. Cargo Space _____
 Number _____ Name _____
 Salted Fish _____ Freezer 1 Mercedes Benz 2rt
 Fresh Fish _____ Dry Hold 1 30 Compressor
 Frozen Fish 20 MT Tanks _____
 Fish Meal _____ Other _____
 Other _____

19. Processing Equipment (Indicate daily capacity, MT)
Freezer 1.5 MT/DAY

20. Fisheries for which Permit is Requested:

Ocean Area	Period (From-To)	Species	Contemplated Catch (MT)	Gear to be Used
Gulf of Mexico & Atlantic	March 1, 1977 - Feb. 28, 1978	Shrimp	60 MT	Bottom Trawl
		Others	20 MT	

21. Name and Address of Agent appointed to receive any local process issued in the United States:
Hou Yong-Song
2nd Fl. 354 NanKing N. Rd.
Taipei, Taiwan, ROC

TW-77-0042

FISHING VESSEL IDENTIFICATION FORM (FOREIGN)

Permit Period Applied For: 1977 Application No. TW-77-0043
 For Use of Issuing Office
 State: Republic of China

1. Name of Vessel HIGHLY NO.602
 2. Vessel No.: Hull No. _____ Registration No. _____
 3. Name and Address of Owner Name and Address of Charterer
 Name Highly Enterprise Corp.
 Address 2nd Fl. 354, Nan-ling W. Rd.
Taipei, Taiwan, ROC
 Cable Address PLSNTLDM

4. Homeport and State of Registry: Keelung, Taiwan, ROC
 5. Type of Vessel Deck 75' Fiberglass Sturgeon Trawler (Florida Type)
 6. Tonnage (Gross) 126.84 MT (Net) 74.67 MT
 7. Length 22.9 M. 8. Breadth 6.7 M. 9. Draft 2.7 M.
 10. Horsepower 265 shp. 11. Maximum Speed 12 kt.
 11. Propulsion: Diesel (V), Steam (), Diesel/Electric (),
 Other _____
 13. Date Built 1974
 14. Number and Nationality of Personnel 5, ROC
 Officers 1 Crew 4 Other (Specify) _____
 15. Communications: VHF-FM (V), AM/SSB, Voice (V), Telegraphy (),
 Other TYOI
 International Radio Call Sign 2632, 2132 KHz
 Radio Frequencies Monitored _____
 Other Working Frequencies _____
 Schedule 24 hrs

16. Navigation Equipment: Loran C (V), Loran A (), Omega (),
 Decca (), Navsat (), Radar (V), Fathometer (V),
 Other _____

17. Cargo Capacity (MT) 18. Cargo Space
 Number Name
 Salted Fish _____ Freezer 1 Mercedes Benz 2vt
 Fresh Fish _____ Dry Hold 1 30 Compressor
 Frozen Fish 20 MT Tanks
 Fish Meal _____ Other _____
 Other _____

19. Processing Equipment (Indicate daily capacity, MT)
Freezer 1.5 MT/DAY

20. Fisheries for which Permit is Requested:

Ocean Area	Period (From-To)	Species	Contemplated Catch (MT)	Gear to be Used
Gulf of Mexico & Atlantic	March 1, 1977	Shrimp	60 MT	Bottom Trawl
	-Feb. 28, 1978	Others	20 MT	

TW-77-0043

Name and Address of Agent appointed to receive any local notices issued in the United States:
Mr. Hsu Yong-Song
2nd Fl. 354, Nan-ling W. Rd.
Taipei, Taiwan, ROC

FISHING VESSEL IDENTIFICATION FORM (FOREIGN)

Permit Period Applied For: 1977 Application No. TW-77-0044
 For Use of Issuing Office
 State: Republic of China

1. Name of Vessel HIGHLY NO.601
 2. Vessel No.: Hull No. _____ Registration No. _____
 3. Name and Address of Owner Name and Address of Charterer
 Name Highly Enterprise Corp.
 Address 354, 2nd Fl. Nan-ling West Rd.
TAIPEI, TAIWAN, ROC
 Cable Address PLSNTLDM

4. Homeport and State of Registry: Keelung, Taiwan, ROC
 5. Type of Vessel Deck 75' Fiberglass Sturgeon Trawler (Florida Type)
 6. Tonnage (Gross) 126.84 MT (Net) 74.67 MT
 7. Length 22.9 M. 8. Breadth 6.7 M. 9. Draft 2.7 M.
 10. Horsepower 335 shp. 11. Maximum Speed 12 kt.
 11. Propulsion: Diesel (V), Steam (), Diesel/Electric (),
 Other _____
 13. Date Built 1974
 14. Number and Nationality of Personnel 5, ROC
 Officers 1 Crew 4 Other (Specify) _____
 15. Communications: VHF-FM (V), AM/SSB, Voice (V), Telegraphy (),
 Other CU
 International Radio Call Sign _____
 Radio Frequencies Monitored 2632, 2132 KHz
 Other Working Frequencies _____
 Schedule 24 hrs

16. Navigation Equipment: Loran C (V), Loran A (), Omega (),
 Decca (), Navsat (), Radar (V), Fathometer (V),
 Other _____

17. Cargo Capacity (MT) 18. Cargo Space
 Number Name
 Salted Fish _____ Freezer 1 Mercedes Benz
 Fresh Fish _____ Dry Hold 1 2vt 30 Compressor
 Frozen Fish 20 MT Tanks
 Fish Meal _____ Other _____
 Other _____

19. Processing Equipment (Indicate daily capacity, MT)
Freezer 1.5 MT/DAY

20. Fisheries for which Permit is Requested:

Ocean Area	Period (From-To)	Species	Contemplated Catch (MT)	Gear to be Used
Gulf of Mexico & Atlantic	March 1, 1977	Shrimp	60 MT	Bottom Trawl
	-Feb. 28, 1978	Others	20 MT	

TW-77-0044

Name and Address of Agent appointed to receive any local notices issued in the United States:
Hsu Yong-Song
2nd Floor, 354 Nan-ling W. Rd.
Taipei, Taiwan, ROC

FISHING VESSEL IDENTIFICATION FORM (FOREIGN)

TW-77-0045

Permit Period _____ Application No. TW-77-0045
 Applied For: 1977 For Use of Issuing Office _____
 State: Republic of China

1. Name of Vessel CHIN HUIO
 2. Vessel No.: Hull No. CM 6-0018 Registration No. Lm-2012
 3. Name and Address of Owner Name and Address of Charterer
 Name Shin-Jiain Fishery Co., Ltd.
 Address 107, Sec. 2, Chung-Chin N. Rd.
Taipei, Taiwan, ROC
 Cable Address _____

4. Homeport and State of Registry: Keelung, Taiwan, ROC
 5. Type of Vessel Squid Fishing Boat
 6. Tonnage (Gross) 379.63 (Net) 210.05
 7. Length 42.5 M. 8. Breadth 7.7 M. 9. Draft 3.45 M.
 10. Horsepower 800 shp. 11. Maximum Speed 11 kt.
 11. Propulsion: Diesel (V), Steam (), Diesel/Electric (),
 Other _____
 13. Date Built 1965
 14. Number and Nationality of Personnel 17, ROC
 Officers 7 Crew 10 Other (Specify) _____
 15. Communications: VHF-FM (), AM/SSB, Voice (), Telegraphy (V),
 Other _____
 International Radio Call Sign 3WV
 Radio Frequencies Monitored 500, 8358, 8410, 8452 kHz
 Other Working Frequencies 500, 8368 kHz
 Schedule 24 hrs

16. Navigation Equipment: Loran C (V), Loran A (), Omega (),
 Decca (), Navstar (), Radar (V), Fathometer (V),
 Other _____

17. Cargo Capacity (MT) 18. Cargo Space
 Member Name
 Salted Fish _____ Freezer 2 Missin Armonia
 Fresh Fish _____ Dry Hold 3 Compressor
 Frozen Fish 250 MT Tanks
 Fish Mesh _____ Other
 Other _____

19. Processing Equipment (Indicate daily capacity, MT)
Freezer, 7 MT/DAY

20. Fisheries for which Permit is Requested:

Ocean Area	Period (From-To)	Species	Contemplated Catch (MT)	Gear to be Used
Atlantic Ocean	March 1, 1977	Squid	500 MT	Squid Hauler
Gulf of Mexico	-Feb. 29, 1978			

21. Name and Address of Agent appointed to receive any local process issued in the United States:

J. S. Lo

Shin-Jiain Fishery Co., Ltd.

107, Sec. 2, Chung-Chin N. Rd.

Taipei, Taiwan, ROC

[FR Doc.77-3937 Filed 2-9-77;8:45 am]

[Public Notice 520]

FISHERY CONSERVATION AND MANAGEMENT

Applications for Permits To Fish Off Coasts of United States by Romania

The Fishery Conservation and Management Act of 1976 (Pub. L. 94-265) (the "Act") provides that no fishing shall be conducted by foreign fishing vessels in the Fishery Conservation Zone of the United States after February 28, 1977, except in accordance with a valid and applicable permit issued pursuant to section 204 of the Act.

The Act also requires that all applications for such permits be published in the FEDERAL REGISTER.

Applications for fishing beginning March 1, 1977, have been received from the Socialist Republic of Romania, and are published herewith.

Dated: February 3, 1977.

ALBERT L. ZUCCA,
Director, Office of Fisheries Affairs.

THE UNITED STATES OF AMERICA
DEPARTMENT OF COMMERCE
NATIONAL OCEANIC AND ATMOSPHERIC ADMINISTRATION

APPLICATION FOR VESSEL PERMITS TO FISH WITHIN THE
FISHERY CONSERVATION ZONE OF THE UNITED STATES, OR
FOR ANADROMOUS SPECIES OR CONTINENTAL SHELF
FISHERY RESOURCES

DATE _____

APPLICATION NO. RD-77-0001
for use of issuing Officer HRZ
RD-77-001

In accordance with the provision of Section 204 of the Fishery Conservation and Management Act of 1976, (16 U.S.C. 1801-1882), and the governing international fisheries agreement entered into with the Government of the United States of America, which entered into force on _____, date

~~The Government~~ (or competent authority) of Romanian Socialist Republic.

hereby submits this application for permits for fishing vessels under its jurisdiction to fish within the fishery conservation zone of the United States, or beyond that zone for anadromous species or Continental Shelf fishery resources subject to the jurisdiction of the United States.

The following information is submitted in support of this application (Use additional sheets as required).

A completed Fishing Vessel Identification Form for each permit that is requested; and a compilation of data contained in questions 5 and 20 in the attached Fishing Vessel Identification Form.

Submitted 30. dec. 1976
Date

Albert L. Zucca
Signature of Authorized
Official
General Manager
Civil Marine Directorate
Title

FISHING VESSEL IDENTIFICATION FORM (FOREIGN)

Permit Period: 01.03.1977-30.05.1977 Application No. RO-77-0001
 Applied For: BISTRITA For Use of Issuing Office

State: ROMANIA

1. Name of Vessel BISTRITA
 2. Vessel No.: Hull No. 4478 Registration No. 1019
 3. Name and Address of Owner Name and Address of Charterer
 Name CFPO NAVROM TULCEA
 Address TULCEA FRIGORIPER
PORTUAR
 Cable Address PFSCOCEAN
TULCEA ROMANIA
 4. Homeport and State of Registry: TULCEA ROMANIA
 5. Type of Vessel STERN TRAWLER (SUPERTRAWLER)
 6. Tonnage (Gross) 3971 (Net) 1830
 7. Length 102 m. 8. Breadth 15.2 m. 9. Draft 5.60 m.
 10. Horsepower 3880 shp. 11. Maximum Speed 14.6 kt.
 11. Propulsion: Diesel (X), Steam (), Diesel/Electric (),
 Other _____
 13. Date Built 1976
 14. Number and Nationality of Personnel 80 ROMANIANS
 Officers 16 Crew 60 Other (Specify) _____
 15. Communications: VHF-FM (X), AM/SSB, Voice (X), Telegraphy (X),
 Other _____
 International Radio Call Sign Y.Q.M.P.
 U.I. 2182 kHz, N-02049, 2050, 7
 Radio Frequencies Monitored 2070, N-2256, 2638, 2053
 Al 7180, 4270, 8360, 12540, 16720, 22260
 Other Working Frequencies _____
 AX 4136, 3, 6204, 8268, 4, 12403, 5, 16533, 5, 22073, 5
 Schedule AX 4210, 6315, 8420, 12630, 16870, 22273
 A3 4123, 6, 8255, 6, 12396, 5, 16526, 5, 22000, 5
 500 KHz 12-20 GMT VHF-FM, CH 16, 24 HRS

RO-77-0001

16. Navigation Equipment: Loran C (X), Loran A (), Omega (),
 Decca (X), Navast (), Radar (X), Fathometer (X),
 Other GONIO-GIROCOMPAS, LOCH, GYRO PILOT

17. Cargo Capacity (MT) 18. Cargo Space

	Number	Name
Salted Fish	Freezer 3	CARGO HOLD
Fresh Fish	Dry Hold 1	FISH MEAL HOLD
Frozen Fish	Tanks 1	FISH OIL TANK
Fish Meal	220	Other
Other		

19. Processing Equipment (Indicate daily capacity, MT)
 LINE no. 1 -behending machine VOSTRA 201.1 5-8 tons/day
 1 -cutting machine VOSTRA 301.0 5-8 tons/day
 LINE no. 2 -filleting machine VOSTRA 331.0 3-5 tons/day
 2 -filleting machine VOSTRA 332.0 3-5 tons/day
 LINE no. 3 -skinning machine VOSTRA 361.0 3-5 tons/day
 freezing tunnels daily capacity 65 tons
 fish meal plant daily capacity 10 tons

20. Fisheries for which Permit is Requested:

Ocean Area	Period (From-To)	Species	Contemplated Catch (MT)	Gear to be Used
5+6	01.03.1977	mackerel	1070	MIDWATER TRAWL
	30.05.1977	by catch	60	

21. Name and Address of Agent appointed to receive any legal process issued to the United States:

Kerr Steamship Co.
 90 Washington St.
 New York, N.Y. 10006

FISHING VESSEL IDENTIFICATION FORM (FOREIGN)

Permit Period: 15.07.1977-15.12.1977 Application No. RO-77-0002
 Applied For: POLAR I For Use of Issuing Office

State: ROMANIA

1. Name of Vessel POLAR I
 2. Vessel No.: Hull No. _____ Registration No. 840
 3. Name and Address of Owner Name and Address of Charterer
 Name C.P.F.O. NAVROM TULCEA
 Address FRIGORIPER PORTUAR
TULCEA
 Cable Address PFSCOCEAN
TULCEA ROMANIA
 4. Homeport and State of Registry: TULCEA-ROMANIA
 5. Type of Vessel REFRIGERATED TRANSPORT
 6. Tonnage (Gross) 5119 (Net) 2387
 7. Length 130 m. 8. Breadth 16.8 m. 9. Draft 7.20 m.
 10. Horsepower 7200 shp. 11. Maximum Speed 16.4 kt.
 11. Propulsion: Diesel (), Steam (), Diesel/Electric (X),
 Other _____
 13. Date Built 1972
 14. Number and Nationality of Personnel 64 ROMANIANS
 Officers 16 Crew 43 Other (Specify) 5
 15. Communications: VHF-FM (X), AM/SSB, Voice (X), Telegraphy (X),
 Other _____
 International Radio Call Sign Y.Q.M.A.
 U.I. 2182 kHz, N-02049, 2050, 7:2076
 Radio Frequencies Monitored N-2056, 2638, 2053
 Al 7180, 4270, 8360, 12540, 16720, 22260
 Other Working Frequencies AX 4136, 3, 6204, 8268, 4, 12403, 5, 16533, 5
 Schedule AX 4210, 6315, 8420, 12630, 16870, 22273
A3 4123, 6, 8255, 6, 12396, 5, 16526, 5, 22000, 5
 500 KHz 12-20 GMT VHF-FM, CH 16, 24 HRS

RO-77-0002

16. Navigation Equipment: Loran C (X), Loran A (), Omega (),
 Decca (X), Navast (), Radar (X), Fathometer (X),
 Other _____

17. Cargo Capacity (MT) 18. Cargo Space

	Number	Name
Salted Fish	Freezer 4	CARGO HOLD
Fresh Fish	Dry Hold	
Frozen Fish	Tanks 1	FISH OIL
Fish Meal	500 MT	Other
Other		

19. Processing Equipment (Indicate daily capacity, MT)

CARGO GEAR

20. Fisheries for which Permit is Requested:

Ocean Area	Period (From-To)	Species	Contemplated Catch (MT)	Gear to be Used
5+6	15.07.1977			
	15.12.1977			

21. Name and Address of Agent appointed to receive any legal process issued to the United States:

Kerr Steamship Co.
 90 Washington St.
 New York, N.Y. 10006

FISHING VESSEL IDENTIFICATION FORM (FOREIGN)

RO-77-0003

Permit Period 1.03.1977-30.05.1977 Application No. RO-77-0003
 Applied For: POLAR IV For Use of Issuing Office

State: ROMANIA

1. Name of Vessel POLAR IV

2. Vessel No.: Hull No. Registration No. 843

3. Name and Address of Owner Name and Address of Charterer
 Name C.F.P.O. NAVROM TULCEA
 Address FRIGORIFER PORTUAR
 TULCEA
 Cable Address PESCOCEAN
 TULCEA ROMANIA

4. Homeport and State of Registry: TULCEA ROMANIA

5. Type of Vessel REFRIGERATED TRANSPORT

6. Tonnage (Gross) 11,899 (Net) 7,158

7. Length 151 M. E. Breadth 22,24 M. 9. Draft 7,20 M.

10. Horsepower 9000 shp. 11. Maximum Speed 17,23 kt.

11. Propulsion: Diesel (X), Steam (), Diesel/Electric (),
 Other

13. Date Built 1973

14. Number and Nationality of Personnel 73 ROMANIANS
 Officers 16 Crew 52 Other (Specify) 5

15. Communications: VHF-FM (X), AM/SSB, Voice (X), Telegraphy (X),
 Other
 International Radio Call Sign Y.Q.M.D.
 U.I. 2182 kHz, N-C 2049, 2050, 712076
 Radio Frequencies Monitored N-W 2056, 2638, 2053
 A1 7180, 4270, 8360, 12540, 16720, 22260
 Other Working Frequencies 4136, 31620, 2268, 41240, 51653, 5
 A1 4210, 6315, 8420, 12630, 16870, 22273
 Schedule A3 4123, 612396, 516526, 5 and 22066, 5
 500 KHz 12-20 GMT VHF-FM, CH 16, 24 Hrs

16. Navigational Equipment: Loran C (X), Loran A (), Omega (),
 Decca (X), Havarat (), Radar (X), Pathometer (X),
 Other

17. Cargo Capacity (MT) 18. Cargo Space
 Number Name
 Salted Fish Presser 4 CARGO HOLD
 Fresh Fish Dry Hold
 Frozen Fish 6500 MT Tanks 1 FISH OIL
 Fish Meal 650 MT Other
 Other

19. Processing Equipment (indicate daily capacity, MT)
 CARGO GEAR

20. Fisheries for which Permit is Requested:

Ocean Area	Period (From-To)	Species	Contemplated Catch (MT)	Gear to be Used
5+6	01.03.1977 30.05.1977			

21. Name and Address of Agent appointed to receive any legal process issued in the United States:

Kerr Steamship Co.
 90 Washington St.
 New York, N.Y. 10006

FISHING VESSEL IDENTIFICATION FORM (FOREIGN)

RO-77-0004

Permit Period 01.03.1977-30.05.1977 Application No. RO-77-0004
 Applied For: TIRNAVA For Use of Issuing Office

State: ROMANIA

1. Name of Vessel TIRNAVA

2. Vessel No.: Hull No. 4829 Registration No. 866

3. Name and Address of Owner Name and Address of Charterer
 Name CPPO NAVROM
 Address TULCEA FRIGORIFER
 PORTUAR
 Cable Address PESCOCEAN
 TULCEA ROMANIA

4. Homeport and State of Registry: TULCEA ROMANIA

5. Type of Vessel STERN TRAWLER

6. Tonnage (Gross) 3971 (Net) 1864,48

7. Length 102 M. E. Breadth 15,2 M. 9. Draft 5,60 M.

10. Horsepower 3880 shp. 11. Maximum Speed 14,6 kt.

11. Propulsion: Diesel (X), Steam (), Diesel/Electric (),
 Other

13. Date Built 1976

14. Number and Nationality of Personnel 80 ROMANIANS
 Officers 16 Crew 60 Other (Specify) 4

15. Communications: VHF-FM (X), AM/SSB, Voice (X), Telegraphy (X),
 Other
 International Radio Call Sign Y.Q.M.Q.
 U.I. 2182 KHz N-C 2049, 2050, 7 2076
 Radio Frequencies Monitored N-W 2056, 2638, 2053
 A1 7180, 4270, 8360, 12540, 16720, 22260
 Other Working Frequencies 4136, 31620, 2268, 41240, 51653, 5
 A1 4210, 6315, 8420, 12630, 16870, 22273
 Schedule A3 4123, 612396, 516526, 5 and 22066, 5
 500 KHz 12-20 GMT VHF-FM, CH 16, 24 HRS

16. Navigational Equipment: Loran C (X), Loran A (), Omega (),
 Decca (X), Havarat (), Radar (X), Pathometer (X),
 Other GONIO-GIROCOMPAS, LOCH, GIRO PILOT

17. Cargo Capacity (MT) 18. Cargo Space
 Number Name
 Salted Fish Presser 3 CARGO HOLD
 Fresh Fish Dry Hold 1 FISH MEAL HOLD
 Frozen Fish 980 Tanks 1 FISH OIL
 Fish Meal 220 Other
 Other

19. Processing Equipment (indicate daily capacity, MT)

Processing line no. 1	1. one beheading machine type BAADER 421	5-8 tone/day
Processing line no. 2	2. one filleting machine type BAADER 188	3-5 tone/day
Processing line no. 3	3. two skinning machine type BAADER 47	3-5 tone/day
Processing line no. 4	1. one beheading machine type BAADER 423	5-8 tone/day
Processing line no. 5	2. one washing machine type F.G. 2	
Processing line no. 6	1. one heading and filleting machine type BAADER 33	5-8 tone/day
Processing line no. 7	2. one fish washing machine of F.G. 2 type	
Processing line no. 8	1. 4 contact freezers 60 MT daily	
Processing line no. 9	2. meal and 3. fish oil plant 10 MT daily	

20. Fisheries for which Permit is Requested:

Ocean Area	Period (From-To)	Species	Contemplated Catch (MT)	Gear to be Used
5+6	01.03.1977 30.05.1977	mackerel by catch	1670 60	MIDWATER TRAWL

21. Name and Address of Agent appointed to receive any legal process issued in the United States:

Kerr Steamship Co.
 90 Washington St.
 New York, N.Y. 10006

FISHING VESSEL IDENTIFICATION FORM (FOREIGN)

RO-77-0005

Permit Period 1.03.1977-15.12.1977 Application No. RO-77-0005
 Applied For: DORNA For Use of Issuing Office

State: ROMANIA

1. Name of Vessel DORNA

2. Vessel No.: Hull No. 4804 Registration No. 161

3. Name and Address of Owner Name and Address of Charterer
 Name CPPO - NAVROM TULCEA
 Address FRIGORIFERUL
PORTUAR - TULCEA
 Cable Address PESCOCEAN
TULCEA - ROMANIA

4. Homeport and State of Registry: ROMANIA - TULCEA

5. Type of Vessel STERN TRAWLER

6. Tonnage (Gross) 3971 (Net) 1064.48

7. Length 102 m. 8. Breadth 15.2 m. 9. Draft 5.60 m.

10. Horsepower 3800 shp. 11. Maximum Speed 14.6 kt.

12. Propulsion: Diesel (X), Steam (), Diesel/Electric (),
 Other

13. Date Built 1976

14. Number and Nationality of Personnel 90 - ROMANIANS
 Officers 17 Crew 69 Other (Specify) 4

15. Communications: VHF-FM (), AM/SSB, Voice (X), Telegraphy (X).
 Other

International Radio Call Sign Y.Q.M.R.
 U.I. 2182 KHz, N-C 2049, 2050, 7
 Radio Frequencies Monitored 2076, N-N 2055, 2638, 2053
 A1 7180, 4270, 8260, 12540, 16720, 22260
 Other Working Frequencies 4136, 4136, 6204, 8268, 4, 12403, 5, 16533, 5
 A3
 Schedule A14210, 6315, 8420, 12630, 16870, 22273, 22073, 5
A34123, 618255, 6:12396, 5:16526, 5:22066, 5
 500 KHz 12-20 GMT VHF-FM, CH16, 24 HRS

16. Navigation Equipment: Loran C (X), Loran A (), Omega (),
 Decca (X), Navsat (), Radar (X), Fathometer (X),
 Other GONIO-GIROCOMPAS, Loch, Pilot automat

17. Cargo Capacity (MT) 18. Cargo Space
 Number Name
 Salted Fish _____ Freezer 3 CARGO-HOLD
 Fresh Fish _____ Dry Hold 1 FISH MEAL HOLD
 Frozen Fish 980 Tons Tanks 1 FISH OIL TANK
 Fish Meal 220 Tons Other
 Other Fish oil tank

19. Processing Equipment (Indicate daily capacity, MT)
 LINE no 1-Beheading machine VOSTRA 201.2 -1 piece 5-8 tons/day
 -Beheading machine VOSTRA 201.2 -1 piece 5-8 tons/day
 LINE no 2-Gutting machine VOSTRA 301.0 -1 piece 5-8 tons/day
 -Filleting machine VOSTRA 331.0 -1 piece 3-5 tons/day
 LINE no 3-Filleting machine VOSTRA 332.0 -1 piece 3-5 tons/day
 LINE no 4-Skinning machine VOSTRA 361.0 -2 piece 3-5 tons/day
 Freezing tunnels daily capacity - 65 tons
 Fish meal plant daily capacity - 10 tons

20. Fisheries for which Permit is Requested:

Ocean Area	Period (From-To)	Species	Contemplated Catch (MT)	Gear to be Used
5+6 AREA	01.03.1977-	mackerel	1670	MIDWATER TRAWL
	30.05.1977-	by catch	60	
5y+5ze	15.05.1977-	Herring	1500	MIDWATER TRAWL
	15.10.1977-	by catch	60	
5se+5zw	15.10.1977-	Silver hake	860	BOTTOM TRAWL
+6	15.12.1977-	by catch	140	

21. Name and Address of Agent appointed to receive any legal process issued in the United States:
Kerr Steamship Co.
90 Washington St.
New York N.Y. 10006

FISHING VESSEL IDENTIFICATION FORM (FOREIGN)

RO-77-0006

Permit Period 1.03.1977-15.12.1977 Application No. RO-77-0006
 Applied For: IEZER For Use of Issuing Office

State: ROMANIA

1. Name of Vessel IEZER

2. Vessel No.: Hull No. 4828 Registration No. 865

3. Name and Address of Owner Name and Address of Charterer
 Name CPPO - NAVROM TULCEA
 Address TULCEA
FRIGORIFER PORTUAR
 Cable Address PESCOCEAN
TULCEA - ROMANIA

4. Homeport and State of Registry: TULCEA - ROMANIA

5. Type of Vessel R. 419 STERN TRAWLER

6. Tonnage (Gross) 2632.03 (Net) 1116.12

7. Length 80.70 m. 8. Breadth 15.00 m. 9. Draft 5.60 m.

10. Horsepower 3600 shp. 11. Maximum Speed 15.3 kt.

12. Propulsion: Diesel (X), Steam (), Diesel/Electric (),
 Other

13. Date Built 1974

14. Number and Nationality of Personnel 80 ROMANIANS 1-SCIENTIST
 Officers 16 Crew 60 Other (Specify) 4

15. Communications: VHF-FM (X), AM/SSB, Voice (X), Telegraphy (X).
 Other

International Radio Call Sign Y.Q.M.1.
 U.I. 2182 KHz, N-C 2049, 2050, 72076
 Radio Frequencies Monitored N-N 2050, 2638, 2053
 A1 7180, 4270, 8260, 12540, 16720, 22260
 Other Working Frequencies 4136, 4136, 6204, 8268, 4, 12403, 5, 16533, 5
 22073, 5
 Schedule A1 4210, 6315, 8420, 12630, 16870, 22273
A3 4123, 618255, 6:12396, 5:16526, 5:22066, 5
 500 KHz 12-20 GMT VHF-FM, CH16, 24 HRS

16. Navigation Equipment: Loran C (X), Loran A (), Omega (),
 Decca (X), Navsat (), Radar (X), Fathometer (X),
 Other GONIO-LOCH-GYRO PILOT

17. Cargo Capacity (MT) 18. Cargo Space
 Number Name
 Salted Fish _____ Freezer 3 CARGO HOLD
 Fresh Fish _____ Dry Hold 1 FISH MEAL HOLD
 Frozen Fish 761 t. Tanks 1 FISH OIL TANK
 Fish Meal 204 t. Other
 Other

19. Processing Equipment (Indicate daily capacity, MT)
 -two beheading machine 5-8 tons/day
 -one beheading and filleting machine 3-5 tons/day
 -one white fish filleting machine 3-5 tons/day
 -three fish skinning machine 3-5 tons/day
 -one fish washing machine
 -three vertical plate freezer } 36 MT DAILY
 -two horizontal plate freezer }
 -fish meal plant -30 MT daily raw material

20. Fisheries for which Permit is Requested:

Ocean Area	Period (From-To)	Species	Contemplated Catch (MT)	Gear to be Used
5+6	01.03.1977	mackerel	1670	MIDWATER TRAWL
	30.05.1977	by catch	60	
5y+5ze	15.07.1977	hering	1500	MIDWATER TRAWL
	15.10.1977	by catch	60	
5se+5zw	15.10.1977	silver hake	860	BOTTOM TRAWL
	15.12.1977	by catch	140	

21. Name and Address of Agent appointed to receive any legal process issued in the United States:
Kerr Steamship Co.
90 Washington St.
New York N.Y. 10006

FISHING VESSEL IDENTIFICATION FORM (FOREIGN)

RO-77-0007

Permit Period: 03.1977-15.12.1977 Application No. RO-77-0007
 Applied For: CARAIMAN For Use of Issuing Office

State: ROMANIA

1. Name of Vessel CARAIMAN
 2. Vessel No.: Hull No. 4419 Registration No. 819
 3. Name and Address of Owner Name and Address of Charterer
 Name C.F.P.O. - NAVROM TULCEA
 Address FRIGORIFER - PORTUAR
TULCEA
 Cable Address PESCOCEAN
ROMANIA
 4. Homeport and State of Registry: TULCEA-ROMANIA
 5. Type of Vessel B 22 STERN TRAWLER
 6. Tonnage (Gross) 2781,37 (Net) 1072,65
 7. Length 83,65 M. P. Breadth 14,52 M. 9. Draft 5,60 M.
 10. Horsepower 2200 shp. 11. Maximum Speed 13 kt.
 11. Propulsion: Diesel (X), Steam (), Diesel/Electric (),
 Other _____
 12. Date Built 1971
 13. Number and Nationality of Personnel 87 ROMANIANS
 Officers 16 Crew 67 Other (Specify) 4
 14. Communications: VHF-FM (X), AM/SSB, Voice (X), Telegraphy (X),
 Other _____
 International Radio Call Sign Y.Q.P.R.
U.I. 2182KHz M-C2049, 2050, 7:2076
 Radio Frequencies Monitored N-2056, 2638, 2053
A1 7180, 4270, 5300, 12540, 16720, 22260
 Other Working Frequencies 4136, 316204, 8268, 412403, 516533, 5
22073, 5
A1 4210, 6315, 8420, 12631, 16670, 22273
A3 4123, 612390, 516526, 5 and 22066, 5
 500 KHz 12-20 GMT VHF-FM, CH 16, 24 HRS

16. Navigation Equipment: Loran C (X), Loran A (), Omega (),
 Decca (X), Navsat (), Radar (X), Fathometer (X),
 Other GONIO-GIROCOMPAS-LOCH, PILOT AUTOMAT

17. Cargo Capacity (MT) 18. Cargo Space
 Number Name
 Salted Fish _____ Freezer 3 CARGO HOLD
 Fresh Fish _____ Dry Hold 1 FISH MEAL HOLD
 Frozen Fish 870 Tanks 1 FISH OIL
 Fish Meal 234 Other _____
 Other _____

19. Processing Equipment (Indicate daily capacity, MT)
 LINE no. 1 - one heading machine type BAADER 421 5-8 tons/day
 - one filleting machine type BAADER 188 3-5 tons/day
 - one skinning machine type BAADER 47 3-5 tons/day
 - one heading machine type BAADER 423 5-8 tons/day
 LINE no. 2 - one fish washing machine type P.G.2
 - conveyor with fish washing machine type P.G.2
 LINE no. 3 - 2 contact freezers - 30 MT daily
 - fish meal plant - 30 MT daily

20. Fisheries for which Permit is Requested:

Ocean Area	Period (From-To)	Species	Contemplated Catch (MT)	Gear to be Used
5+6 AREA	01.03.1977	Mackerel	1670	MIDWATER TRAWL
	30.05.1977	by catch	60	
5y+5ze	15.07.1977	hering	1500	MIDWATER TRAWL
	15.10.1977	by catch	60	
5ze+5zw	15.10.1977	silver hake	860	BOTTOM TRAWL
	15.12.1977	by catch	140	

21. Name and Address of Agent appointed to receive any legal process issued in the United States:

Kerr Steamship Co.
 90 Washington St.
 New York, N.Y. 10006

FISHING VESSEL IDENTIFICATION FORM (FOREIGN)

RO-77-0008

Permit Period: 03.1977-15.12.1977 Application No. RO-77-0008
 Applied For: INAU For Use of Issuing Office

State: ROMANIA

1. Name of Vessel INAU
 2. Vessel No.: Hull No. 4802 Registration No. 859
 3. Name and Address of Owner Name and Address of Charterer
 Name C.F.P.O. - NAVROM TULCEA
 Address FRIGORIFER PORTUAR
TULCEA-ROMANIA
 Cable Address PESCOCEAN
TULCEA ROMANIA
 4. Homeport and State of Registry: TULCEA ROMANIA
 5. Type of Vessel B 419 STERN TRAWLER
 6. Tonnage (Gross) 2632,03 (Net) 1116,12
 7. Length 80,70 M. 8. Breadth 15,00 M. 9. Draft 5,60 M.
 10. Horsepower 3,600 shp. 11. Maximum Speed 15,3 kt.
 11. Propulsion: Diesel (X), Steam (), Diesel/Electric (),
 Other _____
 12. Date Built 1974
 13. Number and Nationality of Personnel 80 ROMANIANS
 Officers 16 Crew 60 Other (Specify) 4
 14. Communications: VHF-FM (X), AM/SSB, Voice (X), Telegraphy (X),
 Other _____
 International Radio Call Sign Y.Q.N.F.
U.I. 2182KHz, M-C2049, 2050, 7:2076
 Radio Frequencies Monitored N-2056, 2638, 2053
A1 7180, 4270, 5300, 12540, 16720, 22260
 Other Working Frequencies 4136, 316204, 8268, 412403, 516533, 5
22073, 5
 Schedule 4210, 6315, 8420, 12631, 16670, 22273
A3 4123, 612390, 516526, 5 and 22066, 5
 500 KHz 12-20 GMT VHF-FM, CH 16, 24 HRS

16. Navigation Equipment: Loran C (X), Loran A (), Omega (),
 Decca (X), Navsat (), Radar (X), Fathometer (X),
 Other GONIO-LOCH-GYRO PILOT

17. Cargo Capacity (MT) 18. Cargo Space
 Number Name
 Salted Fish _____ Freezer 3 CARGO HOLD
 Fresh Fish _____ Dry Hold 1 FISH MEAL HOLD
 Frozen Fish 761 t. Tanks 1 FISH OIL TANK
 Fish Meal 204 t. Other _____
 Other _____

19. Processing Equipment (Indicate daily capacity, MT)
 - two beheading machine 5-8 tons/day
 - one beheading and filleting machine 3-5 tons/day
 - three fish skinning machine 3-5 tons/day
 - one fish washing machine
 - three vertical plate freezer } 36 MT daily
 - two horizontal plate freezer }
 - fish meal plant - 30 MT daily - raw material

20. Fisheries for which Permit is Requested:

Ocean Area	Period (From-To)	Species	Contemplated Catch (MT)	Gear to be Used
520+52w	15.10.1977	silver hake	860	BOTTOM TRAWL
	15.12.1977	by catch	140	
5+6	01.03.1977	mackerel	1670	MIDWATER TRAWL
	30.05.1977	by catch	60	
5y+5ze	15.07.1977	hering	1500	MIDWATER TRAWL
	15.10.1977	by catch	60	

21. Name and Address of Agent appointed to receive any legal process issued in the United States:

Kerr Steamship Co.
 90 Washington St.
 New York, N.Y. 10006

FISHING VESSEL IDENTIFICATION FORM (FOREIGN)

RO-77-0009

Permit Period 15.07.1977-15.10.1977 Application No. RO-77-0009
 Applied For: RAZELEM For Use of Issuing Office
 State: ROMANIA

1. Name of Vessel RAZELM
 2. Vessel No.: Hull No. 4253 Registration No. 919
 3. Name and Address of Owner Name and Address of Charterer
 Name C.F.P.O. NAVROM TULCEA
 Address FRIGORIFER PORTUAR
TULCEA
 Cable Address PESCOCEAN
ROMANIA
 4. Homeport and State of Registry: TULCEA ROMANIA
 5. Type of Vessel R 22 STEERN TRAWLER
 6. Tonnage (Gross) 2181,37 (Net) 1072,65
 7. Length 33,65 M. B. Breadth 14,52 M. 9. Draft 5,60 M.
 10. Horsepower 2500 shp. 11. Maximum Speed 13 kt.
 11. Propulsion: Diesel (X), Steam (), Diesel/Electric (),
 Other _____
 13. Date Built 1969
 14. Number and Nationality of Personnel 87 ROMANIANS
 Officers 16 Crew 67 Other (Specify) 4
 15. Communications: VHF-FM (X), AM/SSB, Voice (X), Telegraphy (X),
 Other _____
 International Radio Call Sign Y.O.F.V.
 U.I. 2182KHz. N-02049, 2050, 7:2076
 Radio Frequencies Monitored N-2056, 2638, 2053
 A1 8180, 4270, 8360, 12540, 16720, 22260
 Other Working Frequencies 4136, 5:6204; 8268, 4:12403, 5:16533, 5
 A1 4210, 6315, 8420, 12630, 16870, 22273
 Schedule A3 4123, 6:12396, 5:16539, 5 and 22066, 5
 500 KHz 12-20 GMT VHF-FM CH 16, 24 HRS

16. Navigation Equipment: Loran C (X), Loran A (), Omega (),
 Decca (X), Mavaat (), Radar (X), Fathometer (X),
 Other _____
 17. Cargo Capacity (MT) 18. Cargo Space

	Number	Use
Salted Fish	Freezer 3	CARGO HOLD
Fresh Fish	Dry Hold 1	FISH MEAL HOLD
Frozen Fish	Tanks 1	FISH OIL TANK
Fish Meal	234	Other
Other	54	

 19. Processing Equipment (Indicate daily capacity, MT)
 LINE no.1 beheading machine type BAADER 421 1 piece 5-8 tons/day
 filleting machine type BAADER 180 1 piece 3-5 tons/day
 LINE no.2 skinning machine type BAADER 47 1 piece 3-5 tons/day
 washing machine type P.G.2
 LINE no.3 freezing tunnels 1 piece 1 ton/day
 contact freezer 4 pieces x 8 tons/day 32 tons/day
 fish meal plant 6 tons/day product

20. Fisheries for which Permit is Requested:

Ocean Area	Period (From-To)	Species	Contemplated Catch (MT)	Gear to be Used
5y+5ze area	15.07.1977	hering	1500	MIDWATER TRAWL
	15.10.1977	by catch	70	

21. Name and Address of Agent appointed to receive any legal process issued in the United States:
Kerr Steamship Co.
90 Washington Street
New York, N.Y. 10006

FISHING VESSEL IDENTIFICATION FORM (FOREIGN)

RO-77-0010

Permit Period 15.07.1977-15.10.1977 Application No. RO-77-0010
 Applied For: NEGOIU For Use of Issuing Office
 State: ROMANIA

1. Name of Vessel NEGOIU
 2. Vessel No.: Hull No. 4417 Registration No. 921
 3. Name and Address of Owner Name and Address of Charterer
 Name C.F.P.O.-NAVROM
 Address TULCEA-FRIGORIFER
PORTUAR
 Cable Address _____
 4. Homeport and State of Registry: TULCEA-ROMANIA
 5. Type of Vessel R 22 STEERN TRAWLER
 6. Tonnage (Gross) 2690,84 (Net) 1075,46
 7. Length 34,16 M. B. Breadth 14,52 M. 9. Draft 5,60 M.
 10. Horsepower 2500 shp. 11. Maximum Speed 13 kt.
 11. Propulsion: Diesel (X), Steam (), Diesel/Electric (),
 Other _____
 13. Date Built 1970
 14. Number and Nationality of Personnel 87 ROMANIANS
 Officers 16 Crew 67 Other (Specify) 4
 15. Communications: VHF-FM (X), AM/SSB, Voice (X), Telegraphy (X),
 Other _____
 International Radio Call Sign Y.O.F.V.
 U.I. 2182KHz. N-02049, 2050, 7:2076
 Radio Frequencies Monitored N-2056, 2638, 2053
 A1 7180, 4270, 8360, 12540, 12403, 5:
 Other Working Frequencies 16533, 5:6204, 4:6204, 4136, 5
 A1 4210, 6315, 8420, 12630, 16870, 22273
 Schedule A3 4123, 6:12396, 5:16539, 5 and 22066, 5
 500 KHz 12-20 GMT VHF-FM, CH 16, 24 HRS

16. Navigation Equipment: Loran C (X), Loran A (), Omega (),
 Decca (X), Mavaat (), Radar (), Fathometer (X),
 Other GYRO PILOT, GONIO
 17. Cargo Capacity (MT) 18. Cargo Space

	Number	Use
Salted Fish	Freezer 3	CARGO HOLD
Fresh Fish	Dry Hold 1	FISH MEAL HOLD
Frozen Fish	Tanks 1	FISH OIL
Fish Meal	54	Other
Other		

 19. Processing Equipment (Indicate daily capacity, MT)
 LINE no.1 -one beheading machine type BAADER 421 5-8 tons/day
 -one filling machine type BAADER 180 3-5 tons/day
 -one skinning machine type BAADER 47 3-5 tons/day
 -one beheading machine type BAADER 421 5-8 tons/day
 -one fish washing machine type P.G.2
 -conveyor with washing machine fish type P.G.2
 -2 contact freezers 30 MT daily
 -fish meal plant 30 MT daily raw material

20. Fisheries for which Permit is Requested:

Ocean Area	Period (From-To)	Species	Contemplated Catch (MT)	Gear to be Used
5y+5ze	15.07.1977	HERING	1570	MIDWATER TRAWL
	15.10.1977	by catch	70	

21. Name and Address of Agent appointed to receive any legal process issued in the United States:
Kerr Steamship Co.
90 Washington St.
New York, N.Y. 10006

FISHING VESSEL IDENTIFICATION FORM (FOREIGN)

RO-77-0011

Permit Period 1.03.1977-15.10.1977 Application No. RO-77-0012
Applied For: CERNIA For Use of Issuing Office

State: ROMANIA

1. Name of Vessel CERNIA

2. Vessel No.: Hull No. 4430 Registration No. 1021

3. Name and Address of Owner Name and Address of Charterer
Name _____
Address TULCEA FRIGORIFER
PORTUAR

Cable Address PESCOCEAN
TULCEA-ROMANIA

4. Homeport and State of Registry: TULCEA-ROMANIA

5. Type of Vessel STERNE TRAWLER

6. Tonnage (Gross) 3971 (Net) 1864,48

7. Length 102 M. B. Breadth 15,2 M. 9. Draft 5,60 M.

10. Horsepower 3880 shp. 11. Maximum Speed 14,6 kt.

11. Propulsion: Diesel (x), Steam (), Diesel/Electric (),
Other _____

13. Date Built 1976

14. Number and Nationality of Personnel: 80 ROMANIANS
Officers 16 Crew 60 Other (Specify) 4

15. Communications: VHF-FM (x), AM/SSB, Voice (x), Telegraphy (x),
Other _____

International Radio Call Sign Y.Q.M.N.

Radio Frequencies Monitored U.I. 2182 KHz, N-C 2049, 2050, 7
2076, N-C 2058, 2059, 2053

Other Working Frequencies A1 740, 4270, 8360, 12540, 16720, 22260
A3 4136, 3 6204, 8268, 4:12403, 5, 16533, 5:22073, 5
Schedule A1 4210, 6315, 8420, 12630, 16070, 22273
A3 4123, 6:18255, 6:12396, 5:16526, 5:22004, 5
500 KHz 12-20 GMT VHF-FM, CH 16, 24 HRS

16. Navigation Equipment: Loran C (X), Loran A (), Omega (),
Decca (X), Havsat (), Radar (), Fathometer (X),
Other _____

17. Cargo Capacity (MT)

	18. Cargo Space Number	Name
Salted Fish _____	Freezer 3	CARGO HOLD
Fresh Fish <u>870</u>	Dry Hold 1	FISH MEAL HOLD
Frozen Fish <u>234</u>	Tanks 1	FISH OIL
Fish Meal <u>54</u>	Other _____	

19. Processing Equipment (Indicate daily capacity, MT)

LINE no. 1 - one heading machine type BAADER 421 5-8 tons/day
- one filleting machine type BAADER 188 3-5 tons/day
- one skinning machine type BAADER 47 3-5 tons/day

LINE no. 2 - one heading machine type BAADER 423 5-8 tons/day
- one fish washing machine type P.G.2

LINE no. 3 - conveyor with fish washing machine type P.G.2
- 2 contact freezers - 30 MT daily
- fish meal plant - 30 MT daily raw material

20. Fisheries for which Permit is Requested:

Ocean Area	Period (From-To)	Species	Contemplated Catch (MT)	Gear to be Used
52w+52e	15.10.1977	silver hake	860	MIDWATER TRAWL
	15.12.1977	by catch	140	

21. Name and Address of Agent appointed to receive any legal process issued in the United States:

Kerr Steamship Co.
90 Washington St.
New York, N.Y. 10006

RO-77-0012

FISHING VESSEL IDENTIFICATION FORM (FOREIGN)

Permit Period 15.10.1977-15.12.1977 Application No. RO-77-0011
Applied For: SINOE For Use of Issuing Office

State: ROMANIA

1. Name of Vessel SINOE

2. Vessel No.: Hull No. 4254 Registration No. 920

3. Name and Address of Owner Name and Address of Charterer
Name C.P.F.O.-NAVRON
Address TULCEA-FRIGORIFER
PORTUAR

Cable Address PESCOCEAN
TULCEA-ROMANIA

4. Homeport and State of Registry: TULCEA ROMANIA

5. Type of Vessel R 22 STERN TRAWLER

6. Tonnage (Gross) 2690,84 (Net) 1075,46

7. Length 84,16 M. B. Breadth 14,52 M. 9. Draft 5,60 M.

10. Horsepower 2500 shp. 11. Maximum Speed 13 kt.

11. Propulsion: Diesel (X), Steam (), Diesel/Electric (),
Other _____

13. Date Built 1970

14. Number and Nationality of Personnel: 87 ROMANIANS
Officers 16 Crew 67 Other (Specify) 4

15. Communications: VHF-FM (x), AM/SSB, Voice (x), Telegraphy (x),
Other _____

International Radio Call Sign Y.Q.P.V.

Radio Frequencies Monitored U.I. 2182 KHz N-C 2049, 2050, 7, 2076
2058, 2059, 2053

Other Working Frequencies A1 7180, 4270, 8360, 12540, 16720, 22260
A3 4136, 3 6204, 8268, 4:12403, 5:16533
A1 4210, 6315, 8420, 12630, 16070, 22273
Schedule A3 4123, 6:18255, 6:12396, 5:16526, 5 and 22004, 5
500 KHz 12-20 GMT VHF-FM, CH 16, 24 HRS

16. Navigation Equipment: Loran C (X), Loran A (), Omega (),
Decca (X), Havsat (), Radar (X), Fathometer (),
Other ONIO-GIROCOMPAS, Loch, Gyro-Pilot

17. Cargo Capacity (MT)

	18. Cargo Space Number	Name
Salted Fish _____	Freezer 3	CARGO HOLD
Fresh Fish <u>980</u>	Dry Hold 1	FISH MEAL HOLD
Frozen Fish <u>220</u>	Tanks 1	FISH OIL
Fish Meal _____	Other _____	

19. Processing Equipment (Indicate daily capacity, MT)

Processing 1 one Beheading machine typ BAADER 421 5-8 tons/day
line no 1 2 one filleting machine typ BAADER 188 3-5 tons/day
Processing 3 two skinning machine typ BAADER 47 3-5 tons/day
line no 2 1 one beheading machine typ BAADER 423 5-8 tons/day
2 one washing machine typ P.G.2

Processing 1 one heading and filleting machine type BAADER 33
line no 3 3 one fish washing machine of P.G.2 type
1 4 contact freezers - 65 tons daily
2 meal fish oil plant 10 tons daily product

20. Fisheries for which Permit is Requested:

Ocean Area	Period (From-To)	Species	Contemplated Catch (MT)	Gear to be Used
5Y+52e	15.07.1977	hering	1500	MIDWATER TRAWL
AREA	15.10.1977	by catch	60	
5+6	01.03.1977	mackerel	1670	MIDWATER TRAWL
	30.05.1977	by catch	60	
52e+52w	15.10.1977	silver hake	860	BOTTOM TRAWL
	18.12.1977	by catch	140	

21. Name and Address of Agent appointed to receive any legal process issued in the United States:

Kerr Steamship Co.
90 Washington St.
New York, N.Y. 10006

FISHING VESSEL IDENTIFICATION FORM (FOREIGN)

EO-77-0013

Permit Period: 03.1977-15.12.1977 Application No. RO-77-0013
 Applied For: RETEZAT For Use of Issuing Office

State: ROMANIA

1. Name of Vessel RETEZAT
 2. Vessel No.: Hull No. 4746 Registration No. 844
 3. Name and Address of Owner C.F.P.O. NAVROM TULCEA
 Name and Address of Charterer
PRIGORIFER PORTUAR
TULCEA
 Cable Address PESCOCEAN
TULCEA ROMANIA
 4. Homeport and State of Registry: TULCEA, ROMANIA
 5. Type of Vessel B 22 STERN TRAWLER
 6. Tonnage (Gross) 2679,75 (Net) 1068,42
 7. Length 83,52 M. 8. Breadth 14,52 M. 9. Draft 5,60 M.
 10. Horsepower 2500 shp. 11. Maximum Speed 13 kt.
 11. Propulsion: Diesel (X), Steam (), Diesel/Electric (),
 Other _____
 13. Date Built 1972
 14. Number and Nationality of Personnel 87 ROMANIANS
 Officers 16 Crew 67 Other (Specify) 4
 15. Communications: VHF-FM (X), AM/SSB, Voice (X), Telegraphy (X).
 Other _____
- International Radio Call Sign Y.O.P.M.
 U.I. 2182KHZ, F-02089, 7550, 712076
 Radio Frequencies Non-Airport N-2056; 2638; 2053
 A1 7100; 4276; 8368; 12548; 16726; 22266
 Other Working Frequencies A3 4136, 3, 6204; 8268, 4; 12403, 5; 16533, 5
 A1 4210; 6315; 8420; 12658; 16773; 22273
 Schedule 3 4123; 6; 12396; 5; 16526, 5 and 22066, 5
 500 Khz 12-20 GMT VHF-PM, CH 16, 24 HRS

16. Navigation Equipment: Loran C (X), Loran A (), Omega ().
 Decca (X), Navast (), Radar (X), Fathometer (X),
 Other GONIO-GIROCOMPAS, Loch, Pilot automat

17. Cargo Capacity (MT)	18. Cargo Space		Base
	Number	Number	
Salted Fish _____	Freezer	3	CARGO HOLD
Fresh Fish _____	Dry Hold	1	FISH MEAL HOLD
Frooso Fish <u>870</u>	Tanks	1	FISH OIL
Fish Meal <u>234</u>	Other		
Other <u>FISH OIL - 54</u>			

19. Processing Equipment (Indicate daily capacity, MT)
- LINE no.1 -one heading machine type BAADEN 421 5-8 tons/day
 -one filling machine type BAADEN 190 4-5 tons/day
 -one skinning machine type BAADEN 47 3-5 tons/day
 -one beheading machine type BAADEN 427 5-8 tons/day
- LINE no.2 -one fish washing machine type F.G.2
 -conveyor with fish washing machine type F.G.2
 -2 contact freezers -30 MT daily
 -fish meal plant -30 MT daily raw material


20. Fisheries for which Permit is Requested:


Ocean Area	Period (From-To)	Species	Contemplated Catch (MT)	Gear to be Used
5+6 AREA	01.03.1977	Mackerel	1670	MIDWATER TRAWL
	30.05.1977	by catch	60	
5y+5ze	15.07.1977	Hering	1500	MIDWATER TRAWL
	15.10.1977	by catch	60	
5ze+5zw	15.10.1977	silver hake	860	BOTTOM TRAWL
	15.12.1977	by catch	140	


21. Name and Address of Agent appointed to receive any legal process issued in the United States:

Kerr Steamship Co.
30 Washington Street
New York, N.Y. 10006

[FR Doc.77-4096 Filed 2-9-77;8:45 am]







would you like to know

if any changes have been made in certain titles of the CODE OF FEDERAL REGULATIONS without reading the Federal Register every day? If so, you may wish to subscribe to the "Cumulative List of CFR Sections Affected," the "Federal Register Index," or both.

Cumulative List of CFR Sections Affected
\$10.00
per year

The "Cumulative List of CFR Sections Affected" is designed to lead users of the Code of Federal Regulations to the amendatory actions published in the Federal Register, and is issued monthly in cumulative form. Entries indicate the nature of the changes.

Federal Register Index \$8.00
per year

Indexes covering the contents of the daily Federal Register are issued monthly, quarterly, and annually. Entries are carried primarily under the names of the issuing agencies. Significant subjects are carried as cross-references.

A finding aid is included in each publication which lists Federal Register page numbers with the date of publication in the Federal Register.

Note to FR Subscribers: FR Indexes and the "Cumulative List of CFR Sections Affected" will continue to be mailed free of charge to regular FR subscribers.

Mail order form to:
Superintendent of Documents, U.S. Government Printing Office, Washington, D.C. 20402

There is enclosed \$_____ for _____ subscription(s) to the publications checked below:

- CUMULATIVE LIST OF CFR SECTIONS AFFECTED (\$10.00 a year domestic; \$12.50 foreign)
- FEDERAL REGISTER INDEX (\$8.00 a year domestic; \$10.00 foreign)

Name _____
Street Address _____
City _____ State _____ ZIP _____

Make check payable to the Superintendent of Documents

