


Sketch of Submaria Volcano, 3 miles N.W. of S end of San. Alessandro.



Sulphur Island. Bearing SxW½W (Com. Mag.)  
Distant 8 miles.




Alga Sina, bearing South. Dist 16m.  
Time 9.30 P.M.




Head of Rocks. Bears N½W (Com. Mag.)  
Dist. 4 miles.  
Lots Wife

Dist. View of Lots Wife.



San Alessandro.  
Bearing S½E.  
Dist. 10 miles  
Levi. Mag.




San Angelinos.

San Alessandro.

Seen from Sulphur Island



Bearing S½E (Com. Mag.) Dist. 38 miles  
San Alessandro.



San Alessandro. Heading S½E.  
(Com. Mag.) Bears N½E½E. Dist. 20m.

8-2  
Sh. 11  
57 592

SEC. 8 SHELF. 51 INDEX. 592