

MONTHLY METEOROLOGICAL BULLETIN

氣 象 月 刊

AUGUST, 1932

民 國 二 十 一 年 八 月

VOL. V. NO. 8

第 五 卷 第 八 期

ACADEMIA SINICA

NATIONAL RESEARCH INSTITUTE OF METEOROLOGY

PEI-CHI-KO, NANKING, CHINA

國 立 中 央 研 究 院 氣 象 研 究 所

南 京 欽 天 山 北 極 閣



1936

MONTHLY METEOROLOGICAL BULLETIN


氣 象 月 刊

AUGUST, 1932

民 國 二 十 一 年 八 月

VOL. V. NO. 8

第 五 卷 第 八 期



ACADEMIA SINICA

NATIONAL RESEARCH INSTITUTE OF METEOROLOGY

PEI-CHI-KO, NANKING, CHINA

國 立 中 央 研 究 院 氣 象 研 究 所

南 京 欽 天 山 北 極 閣

弁言

本年度月報與去年度無甚差別。所不同者，南京部份自七月份起，刪去黑球白球太陽溫度，加入上午八時空中每立方公分微塵數，雲之符號，亦經更改，C爲卷雲，S爲層雲，K爲積雲，N爲雨雲，其餘類推。太陽輻射，仍分兩項；(一)太陽輻射強度，記每分鐘太陽輻射於垂直面上每平方公分之熱量。(二)太陽輻射總量，記每日太陽及天空輻射，達於地面上每平方公分之熱量。自本年度起，南京目測時間，無論冬夏，概自上午六時至下午九時。

外埠氣象報告，本年度刪去杭州武昌，加入無錫濟南。新疆省內迪化及庫車二站之報告，因路途遙遠，交通不便，常不能按時寄達，故不克按期發表，海關各站，除雜項一欄，改用符號外，仍依第三卷辦法，各項紀錄均經計算刊入，惟氣壓一項僅錄上午九時一次而已。

自本年八月份起，本所應國際極年委員會之要求，在山東泰山及四川峨眉山嶺，各設一測候所，其測候結果將每月發表於斯編。此兩處測候所觀測時間，自民國二十一年八月迄民國二十二年八月，詳細紀錄，將另爲專刊討論之。

FOREWORD

The Monthly Bulletin of the present year will not differ materially from that of last year. Few alterations and additions, however, will be made. Among the meteorological data of Nanking, starting from the month of July, the readings of the black bulb and white bulb solar radiation thermometers will be discontinued and the number of dust counts per cc at 8 o'clock in the morning added in their stead. These dust counts are taken by Dr. Owen's jet dust counter made by Casella and Co.

Another alteration is the symbols for the clouds. In order to save space in the much crowded columns, the abbreviation for each main type of cloud has been reduced to one alphabet. Thus C stands for cirrus, K for cumulus, S for stratus, and N for nimbus. It is hoped that no confusion will arise from this change. The solar radiation is recorded by two separate instruments: (1) a pyrhelograph for registering direct radiation at normal incidence, and (2) a solarigraph for registering total radiation at a horizontal surface, in terms of gram calories per square centimeter per minute and gram calories per square centimeter per day respectively. Owing to the fact that there are very few cloudless days in Nanking, the pyrhelograph records are few and far between. Eye observations on all meteorological elements are now made from 6 o'clock in the morning to 9 o'clock in the evening throughout the whole year, instead of beginning from daybreak till 10 o'clock in the evening.

Among the cooperative stations, the data of Wusih and Tsinan appear for the first time in this volume, while the station of Hangchow and Wuchang have been omitted from our list. Owing to the difficulty of communication, the reports of Tihwa and Kuchar in Chinese Turkestan do not come regularly in time to be published in the particular issue where they belong, but we will print them at the earliest date. From the month of August, 1932, onwards, records of two mountain stations, one at the summit of Taishan, Shantung Province, and the other at the top of Omei Shan, Szechuan Province, will be added. These two stations have been established at the request of the Second Polar Year Commission of the International Meteorological Organization, and will run for a period of thirteen months.

EXPLANATORY REMARKS

Our observatory is located at the summit of Pei-Chi-Ko Hill, Latitude $32^{\circ} 3' 11''$ North, Longitude $118^{\circ} 46' 55''$ East of Greenwich, cistern of standard barometer above sea level 67.9 meters, anemocinémographe above sea level 87.5 meters.

The publication of this Bulletin began in the year 1928 as a Quarterly, since 1929 this publication has been changed from a Quarterly into a Monthly. Hourly observations are made from 6 o'clock in the morning till 9 o'clock in the evening, 120th degree M E G. standard time, the data during the night hours are obtained from the recording instruments. No records are made of visibility, cloudiness, direction, velocity and kinds of clouds during the night.

The barometer readings published in the following tables are corrected for temperature and latitude but not for altitude. The readings during the night hours are taken from records of Fuess-Sprung Sliding Barograph. The velocities of clouds are observed by a Comb-Nephoscope, expressed in 1000th of a radian per second. It can be changed into linear velocity very easily once the height of cloud is known. For instance the velocity of N is measured to be 10, if the height of N. is 1 km the linear velocity will be 10 meters per second, if cloud height is 0.5 km. the linear velocity will be 5 meters per second, etc. We distinguish between the maximum velocity and extreme velocity of wind recorded during a period of twenty-four hours. The latter is taken from the record of an Anemobiograph (Negretti and Zambra) which gives the instantaneous velocity, while the former is read from an Anémocinémographe (Richard), which gives the mean velocity of every 25 meters travelled. Hence the extreme velocity for each day is higher than the maximum velocity.

Radiation is recorded by two instruments, Gorczynski's Pyrheliograph (Richard) for direct solar radiation at normal incidence, and Solarigraph (Kipp and Zonen) for total thermal energy received on a horizontal surface from the sun and sky. These instruments are calibrated by the readings of a Smithsonian Silver Disk Pyrheliometer (No. 41) several times in a month. Amount of evaporation is obtained from a Kassner-Fuess self-recording evaporimeter. Readings on earth thermometers are taken at the following hours of the day.—0 depth at 9.00, 5 cm depth at 10.06, 10cm depth at 11.12, 20cm depth at 13.24, 25cm, 50cm, 75cm and 100cm depths all at 21.00.

The abbreviations for kinds of cloud and state of weather, and the scale of visibility are all according to the international system save a few exception. For instance, ○ indicates clear weather with a cloudiness of 0—2.9, ● signifies partly cloudy with a cloudiness of 3—7.9, while ⊙ means cloudy weather with a cloudiness of 8—10 inclusive.

The meteorological elements recorded in other observatories, colleges and experimental stations, and the meteorological registers of the Chinese Maritime Customs stations have also been published in this issue. The stations are divided in two categories: (1) those maintained by universities, etc., and (2) those maintained by the Customs. In each category the stations are arranged according to their latitudes from south to north, a list of the names of stations is inserted at the end of Nanking report of this Bulletin. For all Customs stations the rainfall is for 24 hours ending at 9 a.m.

凡 例

本所在南京欽天山(俗稱北極閣)山頂。其位置為北緯 $32^{\circ} 3' 1''$ ，東經(英京格林微基東) $118^{\circ} 40' 55''$ 。氣壓表水銀面高出海平面 87.9 公尺。

本刊創始於民國十七年，初為季刊，自十八年起改為月刊。

各種自記儀器已於十七年間先後裝置。自十八年起，夜間(午後十時至次日破曉)觀測，即行停止。各項記錄，得之自記儀器。惟雲狀，雲量，雲向，雲速，能見度等則晚間不記。

氣壓之溫度差與緯度差業已訂正，惟高度差則否。夜間記錄，得之新水銀氣壓計。雲速用梳式雲速器測之，用角速計算。

每日風速記錄有極高，最高，與平均三種。平均風速乃該日二十四小時之平均速率，極高風速乃該日絕對最高之每秒風速，最高風速乃該日風行二十五公尺所需最短期間內之每秒風速，一日中極高風速應比最高風速為大。

各種符號，悉依國際規定，下列乃日常習用之符號。

天氣符號		
<p>○ 晴天 ● 陰天 ⊙ 陰雨 ⊗ 雪 ⊕ 霧 ⊖ 霧 ⊗ 霧 ⊕ 霧 ⊖ 霧 ⊗ 霧 ⊕ 霧 ⊖ 霧</p>	<p>⊙ 霧 ⊗ 霧 ⊕ 霧 ⊖ 霧 ⊗ 霧 ⊕ 霧 ⊖ 霧 ⊗ 霧 ⊕ 霧 ⊖ 霧 ⊗ 霧 ⊕ 霧 ⊖ 霧</p>	<p>⊙ 日 ⊗ 月 ⊕ 虹 ⊖ 極 ⊗ 黃 ⊕ 辰 ⊖ 冰 ⊗ 光 ⊕ 道 ⊖ 氣 ⊗ 針</p>

能 見 度					
度	距離		度	距離	
	能 見	不 能 見		能 見	不 能 見
0	—	100 公尺	5	2 公里	6 公里
1	100 公尺	200 公尺	6	6 公里	10 公里
2	200 公尺	500 公尺	7	10 公里	20 公里
3	500 公尺	1 公里	8	20 公里	50 公里
4	1 公里	2 公里	9	50 公里	—

除南京之測候結果而外，本所并搜集國內其他測候所之統計，刊為是編。外埠測候所，分為兩類，(1) 合作測候所，(2) 海關測候所。每類內測候所之先後次序依照所在地點之緯度，由南而北，測候所之名單見于南京氣象圖表之後。

民國二十一年八月份中國天氣概況

本月天氣，長江流域，月初承上月之後，繼續酷熱乾燥，尤以南京為最，五日最高溫度，達攝氏四〇・九度，超過一九一四年七月二十三日最高紀錄攝氏四〇・二度。北部則較平常為寒，而有幾處降雨極多。南部則本月雨量亦甚豐富，溫度亦大致較低。

本月氣壓之大概分布，日本方面，為穩定高氣壓，中國西南邊界為穩定低氣壓，中國東北及滿洲境內，亦常有低氣壓逗遛其間。西伯利亞方面，有一微弱之高氣壓，無南下能力。太平洋中常有颶風構成，其行動路徑，常在中國之東，日本之西，在中國沿海陸上，僅有一次。其各個路徑如下圖

本月溫度，最高者為長江流域，最初二旬，均酷熱異常，南京最高溫度為攝氏四〇・九度，開從來未有之最高記錄。然長江流域各地，自第三旬起，溫度驟降，故本月平均溫度，長江上游，反較準平均為低。最冷者低於準平均攝氏一・〇度左右。中國北部則高下互見。東海沿岸，自福州以北，較準平均為高，最熱者高出於準平均攝氏二・〇度，然亦有低於準平均者。自福州以南，則互有高下，最高者高出於準平均攝氏一・五度，最低者低出於準平均攝氏〇・五度。中國西南部大致均較準平均為低，最低者達攝氏一・四度。

本月全國各地雨量分布，大概南北多而中部少。北部本月雨量，大概均較平均為多，滿洲及中國北部有幾處大水為災，而尤以山西為甚。山西汾水八日在太原附近決口，毀壞房屋不少，無家可歸者，達一萬人以上，正太鐵路有幾處亦被沖毀。南部自牛山島以南，包中國南部全境，其雨量均較準平均為多，最多者超出準平均一半以上，廣東東江西江一帶均因江水潰決而造成水災。長江流域最初一星期，承上月之後，無甚雨量可記，故頗呈旱象。自八日以後，雷雨時行，而下半月降雨日數亦增多，故長江上游雨量，較準平均為多，中游及下游，較準平均為少，東海沿岸北半，情況與長江下游相近，大致較準平均為少，但亦有在準平均以下者。

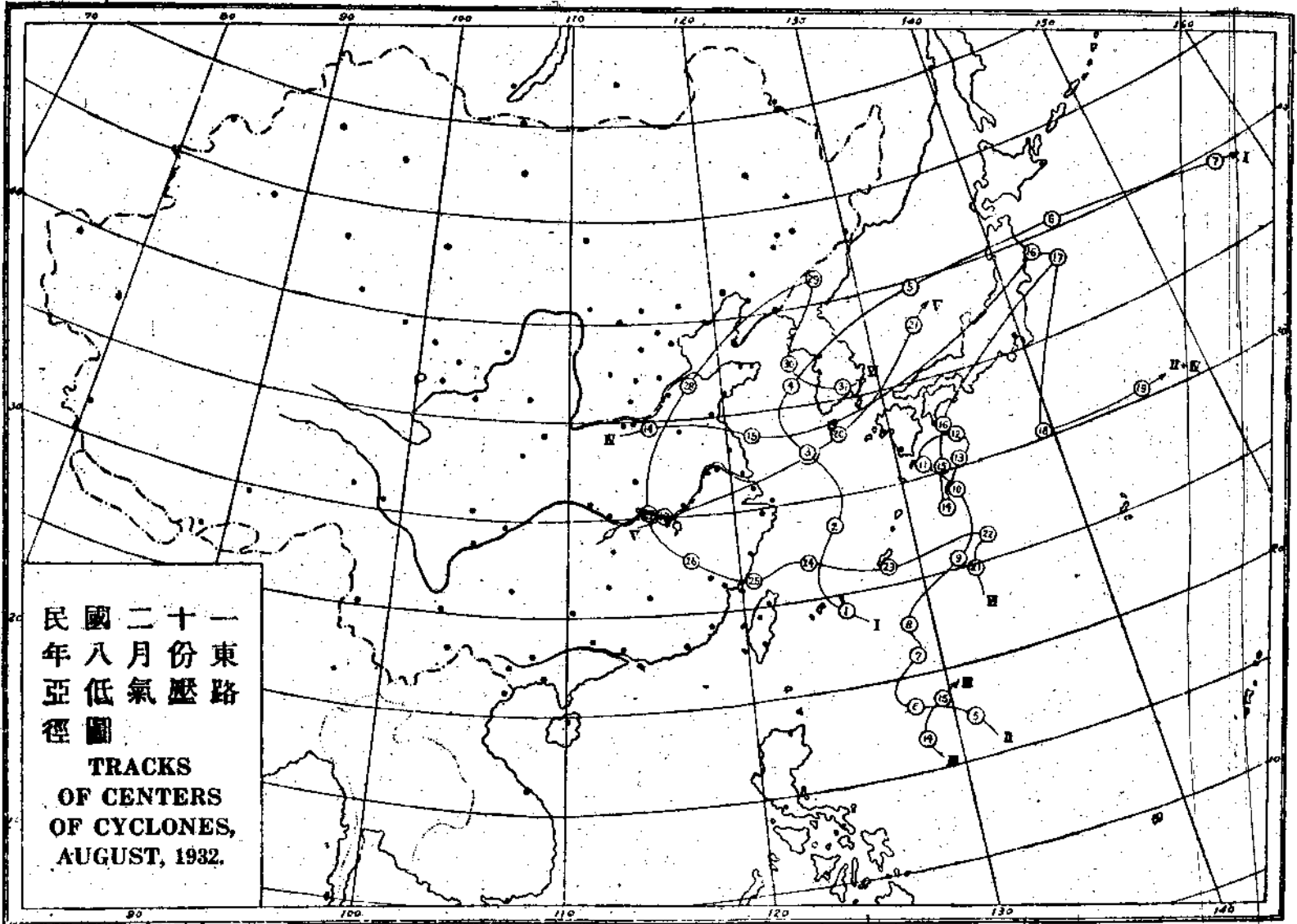
**A Résumé of Weather Conditions in China during the Month of
August, 1932.**

The marked feature for the weather of the month of August, 1932, was the intense drought and heat in the Yangtze valley during the first week, this is especially severe in Nanking, not a drop of precipitation was registered during the week the maximum temperature on the 5th rose up to 40.9°C, which is higher than the extreme maximum temperature 40.1°C established on the 13th July, 1914. In northern and southern China it was generally cool and wet.

The general pressure distribution of eastern Asia during the month bore no marked difference from that of the last month. A permanent anticyclone is located over Japan, a permanent depression over southwestern China, another depression remained stationary over northeastern China and Manchuria, owing to the fact that its passage to the ocean was prevented by the Japanese anticyclone, a feeble high pressure situated over Siberia, without extending any influences to China Proper. There were some typhoons formed over Pacific, their tracks lay generally between the Chinese coast and Japan, only one of them landed on our coast, the individual tracks were traced on the following chart

The temperature was highest in the Yangtze valley, hot wave lasted in this region for about two decades, the maximum temperature record at Nanking on the 5th was 40.9°C, which broke the highest record of the past years, however, by the beginning of the third decade, the hot wave ceased, the temperature dropped down abruptly, so that the average temperature of the month in the upper Yangtze valley was lower than normal, while that of the central and lower valley was a little higher than the normal. Along the coast of Eastern sea, northward from Foochow, the average temperature of the month was generally higher than the normal, the highest districts about 2.0°C, above the normal, but the coldest districts was little lower than the normal; southward from Foochow, the average temperature of the month was different in different districts, the highest record was about 1.5°C higher than the normal, and the lowest record 0.5°C lower than the normal. The average temperature of south-western China was generally lower than the normal, the lowest record was about 1.4°C lower than the normal.

The distribution of precipitation during the month was uneven, generally plentiful in northern and southern China and deficient in central China. In northern China, the precipitation was generally more than the normal, with floods reported in some districts of northern China and Manchuria, especially in the province of Shansi, the Fen-river overflowed its banks on August 8 in the vicinity of Taiyuan, collapsed many houses and rendered thousands of its inhabitants homeless. The railway line between Chenting and Taiyuan has been dislocated at several places. In southern China, the regions southward from Turnabout, the precipitation was all richer than the normal, rainest districts received about twice the normal, some localities of the province of Kwangtung were inundated as the result of the overflowing of the East and West Rivers through heavy rain. In the Yangtze valley, the first week of the month continued to be dry as the last month, so drought was reported in some places during this period. Since the 8th, thunderstorm occurred frequently, and rains were prevalent during the later half of the month, so the amount of precipitation in the upper Yangtze valley exceeded the normal, and in the central and the lower Yangtze valley although the rainfall recorded was less than the normal, but the departure was not large. The condition of the coast of Eastern sea northward from Turnabout was similar to the lower Yangtze valley, save a few districts where precipitation was mainly less than the normal.



民國二十一年
 八月份東亞
 亞低氣壓路
 徑圖

TRACKS
 OF CENTERS
 OF CYCLONES,
 AUGUST, 1932.

PUBLICATIONS RECEIVED

During the month of August, 1932.

- Barcelona—*Real Acedemia de Ciencias y Arts*—Boletin, No. 20.
Changsha—湖南省立高級農科職業學校, 氣象月報, 民國廿一年, 四月至六月份
Changsha—湖南修業棉稻試驗場, 氣象月報, 民國廿一年, 七月份
Chemulpo—*Meteorological Observatory*—Monthly Report No. 222 & Upper Air Current Observations, Vol 3, No 9
Chinkiang—江蘇省建設廳測候所, 氣象月報, 民國廿一年, 一月至四月份
Hangchow—浙江省立圖書館月刊, 一卷四期
Hongkong—*Royal Observatory*—Monthly Meteorological Bulletin for May 1932.
Kingston—*Jamaica Weather Service*—Weather Report for May 1932
London—*Royal Meteorological Society*—Bibliography of Meteorological Literature, Vol 2, No 22, and Memoirs, No 35
London—*Meteorological Office*—Monthly Report for May 1932 and Charts of Weather in the N Hemisphere for June 1932.
Nairobi—*East African Governors Conference*—Meteorological Observations made at kabete, April-December 1931
Nanking—*China Institute for National Construction*—Construction of China, Vol 6, No 1
Nanking—*Metropolitan Museum of Natural History*—Sinensia, Vol 2, Nos 3-8.
Nanking—航空會議彙編及航空雜誌三卷一期
Nanking—農民教育二卷七期
Osaka—*Meteorological Observatory*—Monthly Report for March 1932 & Bulletin of Observations of Upper Air Current, April-June 1932
Ottawa—*Dominion Observatory*—Bibliography of Seismology, Vol 10, No 13.
Peiping—*Tsing Hua University*—Science Reports, Vol 1, No. 5
Peiping—*Geological Society of China*—Bulletin, Vol 11, Nos 2, 3
Peiping—*National Geological Survey of China*—Geophysical Memoirs, series B, No 4 and Seismological Bulletin, January-April 1932
Peiping—*Institute of Psychology*—Monographs, No 2
Peiping—讀書月刊一卷九期, 十期
Poona—*Meteorological Department*—Indian Daily Weather Report & Monthly Weather Report for June 1932
Reykjavik—*Veourstofan*—Manadaryfirhit samid a Vedurstofunni, November Desember 1931
Rio de Janeiro—*Directoria de Meteorologia*—Boletin Mensal, Abril 1932.
Saint Louis—*Seismographical Station*—Bulletin for June 1932
Shanghai—*Science Society of China*—Science, Vol 16, No 8
Shanghai—國難半月刊, 創刊號
Stockholm—*Statens Meteorologisk-Hydrografiska Anstalt*—Arsbok 1931, part 2
Tacubuya—*Servicio Meteorologico*—Carta del Tiempo, Mayo 1932
Toronto—*Meteorological Office*—Weather Maps for May, June 1932.
Tsinan—*Meteorological Observatory of Reconstruction Bureau*—Monthly Weather Report for May 1932
Tsinan—山東省建設月刊, 二卷五期及六期
Tsingkiangpu—*Hwei Ying Agricultural Senior Middle School*—The Meteorological Record for June 1932
Tsingtao—*Observatory*—Revue Mensuelle, No 99 and Magnetisme Terrestre d'apres les courbes Photographiques Observations, No 29.
Washington—*Weather Bureau*—Monthly Weather Review for March 1932, Weather Maps for June 1932 and Weekly Weather & Crop Bulletin, Nos. 25-29, 1932
Washington—*Hydrographical Office*—Pilot Chart of Upper Air N Pacific Ocean & of the N Pacific Ocean for September 1932.
Wellington—*Dominion Meteorological Office*—Meteorological Observations for April 1932
Worcester—*American Meteorological Society*—Bulletin, June-July 1932

中華民國二十一年八月逐日各小時氣壓 (700mm+)

Barometric Pressure at every Hour of the Day, in the Month of August, 1932. (700mm+)

日期 Days of the Month	時間 Hours, Nanking Standard Time.											中午 Noon	日期 Days of the Month
	1	2	3	4	5	6	7	8	9	10	11		
1	46.71	46.49	46.20	46.08	46.05	45.75	46.09	46.28	46.32	46.04	45.89	45.81	1
2	43.96	43.95	43.82	43.80	43.90	43.98	44.18	44.39	44.34	44.26	44.09	43.63	2
3	43.16	42.81	43.40	43.05	43.22	43.39	43.81	43.97	44.01	44.11	44.16	43.9	3
4	45.81	45.97	46.00	46.11	46.32	46.56	46.76	46.97	47.13	47.19	47.21	47.09	4
5	47.63	47.63	47.50	47.62	47.88	48.01	48.23	48.35	48.27	48.28	48.21	47.75	5
6	47.19	47.11	46.92	46.90	46.93	46.88	46.92	46.83	46.87	46.87	46.70	46.53	6
7	46.13	46.03	45.96	46.01	46.42	46.39	46.58	47.28	47.56	47.15	46.81	47.03	7
8	46.08	46.05	46.08	46.12	46.18	46.20	46.52	46.70	46.77	46.57	46.40	45.90	8
9	45.92	45.88	45.90	45.72	45.52	45.66	45.91	46.12	46.27	46.34	46.39	46.86	9
10	43.62	45.22	44.92	44.85	46.00	45.41	45.69	45.83	45.84	45.97	46.66	45.26	10
11	45.52	45.30	45.01	45.02	44.85	44.88	45.48	45.85	46.12	46.13	45.72	45.07	11
12	46.40	46.00	45.80	45.70	45.78	45.92	46.42	46.74	46.77	46.69	46.53	46.13	12
13	45.12	44.78	44.64	44.72	44.85	45.00	45.27	45.43	45.47	45.67	45.34	44.73	13
14	45.21	44.86	44.60	44.62	44.78	45.15	45.50	45.96	46.05	46.23	46.06	45.55	14
15	46.52	46.43	46.33	46.38	46.42	46.81	46.82	47.15	47.41	47.58	47.35	46.79	15
16	48.46	48.50	48.47	48.52	48.50	48.71	48.87	48.28	49.17	49.19	48.97	48.74	16
17	48.34	48.30	48.15	48.00	47.93	48.06	48.34	48.58	48.60	48.60	48.57	48.40	17
18	47.57	47.70	47.38	47.14	47.21	47.12	47.21	47.60	47.66	47.64	47.05	46.70	18
19	46.45	46.05	45.86	45.81	45.83	45.41	45.22	45.41	45.37	45.82	45.07	45.27	19
20	49.35	49.62	49.64	49.90	50.18	50.66	51.20	51.57	51.74	51.84	51.82	51.59	20
21	52.08	51.93	51.82	51.87	52.04	52.33	52.38	52.45	52.63	52.60	52.29	52.13	21
22	51.95	51.78	52.07	52.07	52.12	52.31	52.44	52.69	52.70	52.82	52.59	52.49	22
23	52.62	52.56	52.58	52.61	52.73	53.13	53.33	53.34	53.32	53.32	53.63	53.22	23
24	52.61	52.06	51.80	51.65	51.68	51.89	52.36	52.36	52.43	52.31	52.09	51.69	24
25	50.90	50.71	50.25	50.22	50.28	50.46	50.16	50.64	50.65	50.67	50.10	49.71	25
26	48.95	48.89	48.38	48.20	48.32	48.29	48.56	48.33	48.27	48.44	47.92	47.23	26
27	47.85	47.90	47.98	48.00	48.00	48.72	49.01	49.20	49.45	49.63	49.41	48.79	27
28	49.88	49.75	49.78	49.74	49.77	50.14	50.33	50.36	50.43	50.37	50.29	50.08	28
29	50.20	50.03	50.00	49.99	50.12	50.47	50.84	50.98	51.31	51.23	50.99	50.83	29
30	52.28	51.89	51.85	51.35	51.50	51.76	52.06	52.26	52.65	52.73	52.55	52.50	30
31	54.04	53.98	53.97	53.50	53.45	53.91	54.39	54.29	54.49	54.65	54.47	54.17	31

日期 Days of the Month	13	14	15	16	17	18	19	20	21	22	23	子夜 Midn.	日期 Days of the Month
1	45.23	44.97	44.30	44.11	44.13	43.67	43.85	44.25	44.59	44.84	44.55	44.20	1
2	43.34	42.74	42.53	42.26	41.89	42.14	42.45	42.66	42.94	43.20	43.34	43.26	2
3	43.68	43.38	43.31	43.47	43.34	43.28	43.71	44.11	44.86	45.38	45.68	45.72	3
4	46.78	46.60	46.41	46.10	45.87	45.80	46.09	46.48	47.10	47.58	47.64	47.63	4
5	47.70	47.16	46.80	46.51	46.17	46.22	46.36	46.47	46.88	47.11	47.23	47.25	5
6	46.07	45.67	45.32	44.77	44.77	45.26	45.36	45.62	46.03	46.38	46.07	46.10	6
7	46.33	45.54	45.01	44.71	44.66	45.24	45.51	45.00	46.86	46.90	46.47	46.25	7
8	45.49	45.47	45.00	44.35	44.13	44.34	44.77	45.30	45.96	46.28	46.00	46.20	8
9	45.50	44.98	44.67	44.20	44.30	44.28	44.69	45.12	45.48	45.60	46.62	45.88	9
10	44.71	44.16	43.77	43.73	43.90	44.00	44.92	44.86	45.62	45.90	45.84	45.60	10
11	44.88	45.20	45.52	45.01	45.48	45.53	46.18	46.39	47.78	47.87	46.42	46.61	11
12	45.41	45.00	44.50	44.31	44.54	44.68	45.02	45.82	46.24	46.38	46.21	45.79	12
13	44.24	43.82	43.61	43.58	44.16	43.99	44.50	44.95	45.41	45.78	45.62	45.50	13
14	45.45	46.10	45.50	45.07	44.79	45.56	45.77	46.22	46.87	46.72	46.76	46.72	14
15	46.64	46.36	46.35	46.51	46.70	47.02	47.34	47.81	48.25	48.51	48.52	48.59	15
16	48.52	48.33	47.90	47.83	47.79	47.81	47.90	48.17	48.51	48.52	48.58	48.37	16
17	48.01	47.45	46.79	46.69	46.55	46.84	47.06	47.93	47.82	47.84	47.78	47.50	17
18	46.43	45.98	45.63	45.49	45.34	45.37	45.95	46.71	47.11	47.22	47.13	46.85	18
19	45.04	44.77	44.80	44.94	45.54	45.99	46.50	47.00	48.29	48.99	49.17	49.90	19
20	51.43	51.21	50.98	50.93	51.13	51.30	51.37	51.78	51.99	52.98	52.16	52.06	20
21	51.84	51.65	51.51	51.41	51.39	51.35	51.42	51.54	51.83	51.87	51.83	51.90	21
22	52.29	52.11	52.15	52.20	52.14	52.16	51.92	52.53	52.83	52.90	52.93	52.87	22
23	52.57	52.26	52.07	51.90	52.41	52.45	52.68	52.97	53.20	53.36	53.28	53.00	23
24	51.32	50.81	50.40	50.24	50.39	50.37	50.65	51.02	51.37	51.46	51.50	51.40	24
25	49.32	48.99	48.48	48.40	48.41	48.34	48.78	49.50	49.29	49.55	49.28	49.18	25
26	47.13	46.88	46.50	46.57	46.85	46.91	47.37	48.08	48.37	48.62	47.92	47.80	26
27	48.35	47.70	47.99	47.72	47.96	48.37	48.80	49.41	49.77	49.94	49.88	49.89	27
28	49.63	49.29	49.16	49.05	49.03	49.17	49.46	50.02	50.23	50.14	50.23	50.26	28
29	50.61	50.41	50.13	50.08	50.06	50.44	51.01	51.48	52.15	52.40	52.33	52.35	29
30	52.28	51.89	52.08	52.37	52.72	52.90	52.10	53.74	54.20	54.40	54.90	54.27	30
31	54.14	54.11	53.71	53.71	53.51	53.51	53.74	54.32	55.02	54.87	54.80	54.64	31

中華民國二十一年八月逐日各小時溫度 (°C)

Air Temperature at every Hour of the Day, in the Month of August, 1932. (°C)

日期 Days of the Month	時間 Hours, Nanking Standard Time.											中午 Noon	日期 Days of the Month
	1	2	3	4	5	6	7	8	9	10	11		
1	27.1	27.0	26.9	26.5	26.2	26.4	27.3	28.2	28.5	30.5	32.0	32.0	1
2	26.7	26.1	26.0	26.3	25.7	25.4	27.0	28.0	31.2	32.0	32.1	31.6	2
3	26.4	26.1	25.9	25.4	24.9	25.2	25.8	28.1	28.6	30.2	31.2	31.5	3
4	27.3	27.1	26.7	26.8	26.3	26.4	29.0	31.4	34.2	36.1	37.7	38.5	4
5	29.3	28.7	26.8	25.8	27.8	27.8	30.5	32.6	35.7	36.7	38.5	37.1	5
6	29.3	29.3	29.3	29.0	28.8	28.4	31.2	34.0	36.8	38.0	38.6	37.9	6
7	29.2	28.8	28.7	28.2	27.0	25.5	25.2	25.8	26.2	26.8	27.6	31.6	7
8	27.6	26.9	26.7	26.6	26.9	27.0	28.4	30.1	30.7	31.8	34.3	36.2	8
9	27.2	26.6	26.1	25.6	25.5	25.6	26.4	28.8	29.8	31.6	31.6	32.2	9
10	27.4	27.0	26.5	26.1	25.9	25.9	27.8	28.9	30.2	31.9	33.1	34.6	10
11	27.4	27.0	26.8	26.3	26.3	26.4	29.1	30.0	31.6	32.4	31.2	32.3	11
12	26.3	26.1	25.8	25.9	25.9	26.0	26.7	29.2	29.6	30.5	32.3	32.7	12
13	26.7	26.6	26.4	26.4	26.3	26.5	27.5	28.0	29.1	32.3	32.9	34.6	13
14	27.8	27.6	27.5	27.3	27.2	27.2	28.8	30.2	32.1	33.7	34.3	35.1	14
15	26.8	26.8	26.7	26.6	26.5	26.5	27.4	29.0	30.0	31.1	32.2	33.5	15
16	24.8	24.7	24.7	24.6	24.5	24.8	25.4	26.0	27.8	29.1	30.6	31.4	16
17	26.1	25.8	25.1	24.7	24.6	24.7	26.4	28.6	30.2	31.4	32.4	32.8	17
18	27.1	26.9	26.8	26.5	26.3	26.0	27.5	30.3	31.8	32.7	33.8	34.0	18
19	26.8	26.3	26.2	26.1	26.1	26.2	26.6	27.6	29.2	30.0	29.0	24.7	19
20	21.6	21.7	22.0	22.1	22.1	22.0	22.6	28.5	25.0	26.1	27.4	29.1	20
21	24.4	24.2	23.8	23.7	23.0	23.0	25.6	29.2	28.9	30.0	31.0	31.3	21
22	25.3	25.3	25.2	24.6	24.1	23.7	23.6	24.2	24.8	25.4	25.6	26.5	22
23	21.9	22.0	21.5	21.3	21.0	20.8	21.8	23.0	24.1	24.4	27.5	26.7	23
24	22.9	22.8	22.9	22.7	22.1	22.2	21.6	22.1	22.4	22.6	23.4	23.9	24
25	23.7	23.8	23.9	24.0	24.1	24.4	25.8	28.1	28.2	29.6	31.3	32.3	25
26	25.5	25.5	25.5	25.6	25.7	26.1	26.7	27.0	29.2	29.6	30.4	31.2	26
27	25.2	24.9	24.7	24.6	24.4	24.4	24.5	25.5	26.7	27.4	29.2	31.3	27
28	25.0	24.9	24.9	24.7	24.4	24.4	25.0	27.0	28.2	28.3	28.4	28.6	28
29	26.2	26.0	25.6	25.2	24.9	24.8	25.8	27.1	28.6	30.4	31.0	31.9	29
30	25.4	25.0	25.0	24.9	24.7	24.9	25.2	25.9	26.5	27.5	26.3	25.0	30
31	20.3	20.2	19.9	19.9	19.9	19.8	20.0	20.6	19.3	19.6	20.3	20.4	31

日期 Days of the Month	13	14	15	16	17	18	19	20	21	22	23	子夜 Midn.	日期 Days of the Month
	1	32.9	33.6	34.0	33.0	32.1	31.2	29.6	28.6	28.0	27.7		
2	32.9	33.6	33.1	32.7	32.3	31.8	30.6	29.3	28.5	27.8	27.2	26.8	2
3	32.4	34.2	33.6	33.6	32.2	30.8	29.9	29.5	29.1	28.6	28.0	27.6	3
4	32.8	32.4	32.8	32.2	31.4	30.9	34.2	32.5	31.6	30.8	30.2	29.7	4
5	32.3	40.0	40.4	37.8	37.0	34.5	33.3	31.9	31.2	30.6	30.2	29.7	5
6	32.1	32.6	32.3	32.9	32.2	31.1	34.1	33.2	30.9	30.7	30.1	29.7	6
7	32.8	31.9	35.0	32.7	31.9	31.2	30.2	29.0	29.2	28.7	28.5	28.2	7
8	32.4	27.0	29.2	29.4	31.2	30.8	29.6	28.7	28.6	28.5	28.1	27.8	8
9	34.6	33.0	34.7	33.4	33.2	31.8	30.4	29.1	28.6	28.3	28.1	27.7	9
10	34.0	32.6	34.1	33.3	33.6	32.0	31.0	30.5	29.2	28.6	28.5	27.9	10
11	29.4	28.8	27.2	25.8	26.1	26.4	26.2	26.3	26.4	26.4	26.4	26.2	11
12	33.4	34.0	35.0	35.4	33.4	31.0	30.1	29.2	28.2	27.2	26.7	26.8	12
13	35.3	35.6	35.2	34.4	29.2	28.7	28.4	28.9	28.6	28.5	28.5	28.0	13
14	27.2	26.7	25.6	25.5	25.1	26.7	26.6	26.5	24.9	26.9	26.7	26.7	14
15	29.9	32.2	30.0	30.3	30.3	27.7	27.0	26.6	26.0	25.5	25.2	24.8	15
16	31.7	31.2	31.4	31.6	30.4	30.4	28.5	27.4	26.9	26.4	26.4	26.4	16
17	33.2	33.0	34.0	33.9	33.1	32.4	30.4	29.7	29.1	28.4	27.7	27.5	17
18	32.8	33.8	33.9	34.2	32.6	29.8	29.0	28.8	28.1	27.7	27.6	27.2	18
19	25.4	25.6	24.8	23.6	23.2	22.2	21.9	22.1	22.4	22.3	22.0	21.7	19
20	29.2	30.7	31.8	31.8	30.2	28.6	27.4	26.8	26.1	25.5	25.3	24.8	20
21	32.4	31.9	32.4	30.9	29.8	28.6	27.3	26.6	27.0	26.0	25.5	25.3	21
22	28.0	28.2	28.0	27.5	26.7	26.1	25.2	24.7	24.0	23.3	22.9	22.0	22
23	27.9	27.8	28.4	27.6	26.8	25.3	23.4	22.7	23.0	23.1	23.1	23.1	23
24	31.9	26.3	25.8	26.6	26.0	26.4	26.2	25.0	25.1	24.6	23.8	23.6	24
25	30.8	31.7	32.2	31.0	29.7	28.8	28.0	27.5	27.1	26.7	26.4	25.8	25
26	32.3	30.8	31.0	30.9	29.8	28.8	28.2	27.8	27.4	26.5	26.5	25.9	26
27	32.1	32.6	30.9	31.6	30.0	28.3	27.4	26.8	26.0	25.5	25.1	25.1	27
28	30.8	31.6	30.2	30.9	30.1	29.5	28.6	27.9	27.5	27.6	26.7	26.6	28
29	32.2	32.2	32.4	32.9	30.8	29.7	27.6	27.0	26.5	26.5	26.1	25.7	29
30	22.8	22.3	23.2	22.4	22.2	21.8	21.4	21.3	21.1	21.0	20.6	20.6	30
31	20.7	20.5	20.5	20.7	21.0	20.9	20.8	21.0	20.6	20.2	19.6	19.5	31

中華民國二十一年八月逐日各小時絕對濕度(mm)

Absolute Humidity at every Hour of the Day, in the Month of August, 1932. (mm)

Table with columns for Days of the Month and Hours (1-11, Noon, 1-24) and rows for days 1-31, showing absolute humidity values in mm.

中華民國二十一年八月逐日各小時相對濕度(%)

Relative Humidity at every Hour of the Day, in the Month of August, 1932. (%)

日期 Days of the Month	時間 Hours, Nanking Standard Time.											日期 Days of the Month	
	1	2	3	4	5	6	7	8	9	10	11		中午 Noon
1	84.0	84.3	84.2	84.0	88.0	87.0	83.0	73.0	72.0	65.0	69.6	61.9	1
2	84.0	86.0	85.0	89.3	91.0	87.0	91.0	84.0	68.0	62.0	60.0	60.0	2
3	84.0	86.0	86.0	88.2	89.0	87.9	83.0	72.0	69.0	60.1	57.0	57.8	3
4	73.0	79.0	78.3	73.2	79.0	78.0	69.0	56.5	44.8	37.8	34.3	34.0	4
5	65.0	68.9	67.0	69.0	77.0	76.0	67.4	60.5	44.0	42.4	37.8	46.0	5
6	70.0	71.9	71.0	73.9	76.0	81.0	70.0	56.0	46.0	43.8	40.0	43.0	6
7	77.0	81.0	82.7	84.0	91.0	88.0	90.0	90.0	93.0	87.0	89.0	72.0	7
8	81.0	87.0	89.0	92.0	93.0	93.0	87.0	76.0	73.0	67.0	59.0	54.0	8
9	88.0	90.0	91.0	94.0	96.0	93.0	92.0	81.0	77.0	71.0	68.6	63.0	9
10	87.0	87.0	90.0	92.0	92.0	91.0	84.0	78.4	74.0	64.0	56.0	52.0	10
11	87.0	90.0	91.0	93.0	94.0	94.0	85.0	79.6	74.0	69.0	70.0	64.0	11
12	93.0	96.0	96.0	96.0	97.0	96.0	93.0	79.0	76.0	73.0	66.0	62.0	12
13	90.7	91.0	94.0	94.0	95.0	93.0	88.0	89.0	83.2	68.2	68.8	58.8	13
14	90.0	91.7	93.0	96.0	96.0	96.0	89.0	82.0	73.0	67.0	63.0	61.8	14
15	92.0	93.0	93.0	94.0	94.0	93.0	92.6	87.6	75.0	74.0	71.6	64.8	15
16	89.0	89.0	89.0	90.0	91.0	92.0	89.3	86.0	77.0	71.0	64.0	61.3	16
17	78.0	84.0	87.8	91.0	96.0	97.0	90.4	78.0	70.6	66.0	54.0	60.7	17
18	80.0	88.0	90.8	92.0	93.0	95.0	89.3	77.0	67.0	59.2	55.0	53.0	18
19	89.0	90.3	90.2	91.0	94.0	94.0	90.0	89.0	77.6	71.5	79.0	90.0	19
20	94.0	95.0	92.0	94.0	95.0	96.0	93.0	90.0	85.0	80.0	74.0	63.6	20
21	71.0	75.8	79.0	80.7	85.0	86.0	76.0	63.7	62.2	58.0	48.8	43.0	21
22	80.0	81.3	84.0	85.2	89.0	92.0	92.0	82.4	78.5	71.0	59.8	60.8	22
23	85.0	85.6	88.4	89.3	90.1	91.0	89.8	86.0	79.0	81.0	68.8	64.5	23
24	87.0	86.0	85.0	87.0	92.0	94.0	89.0	97.0	98.0	96.0	96.0	97.0	24
25	100.0	100.0	100.0	99.0	99.0	98.0	94.0	84.0	82.2	74.0	48.0	69.0	25
26	86.0	87.0	88.0	87.0	87.0	84.0	81.0	81.0	69.0	60.6	60.3	61.1	26
27	80.0	78.6	78.0	77.0	78.0	78.0	78.0	77.0	73.0	69.0	66.0	61.2	27
28	32.0	33.0	33.0	32.0	33.7	32.6	30.0	74.0	71.0	70.8	71.0	71.2	28
29	85.0	86.0	89.5	90.0	93.0	94.0	88.6	81.0	67.0	62.6	57.3	55.8	29
30	93.0	95.0	93.0	95.0	96.0	96.0	96.0	93.0	90.0	94.8	90.3	94.0	30
31	97.0	97.0	93.0	93.0	98.0	99.0	99.0	99.0	99.0	99.0	96.0	98.0	31

日期 Days of the Month	13	14	15	16	17	18	19	20	21	22	23	子夜 Midn.	日期 Days of the Month
1	58.2	56.0	54.0	57.1	62.1	66.0	71.1	76.9	79.0	81.0	83.0	86.0	1
2	53.0	48.8	46.9	49.0	51.8	60.0	65.2	69.6	75.0	74.0	78.0	81.0	2
3	48.0	47.4	51.0	52.0	56.2	59.5	66.0	68.0	68.0	70.0	76.0	76.0	3
4	35.0	34.6	32.4	35.8	37.0	41.6	49.8	55.0	60.4	65.0	64.7	64.2	4
5	42.0	35.4	34.5	40.9	41.5	48.0	52.5	58.0	61.1	68.0	67.1	68.0	5
6	43.0	40.6	43.0	41.0	48.0	52.0	51.0	60.0	64.0	65.0	70.5	73.5	6
7	66.4	68.1	66.0	69.0	65.4	69.0	75.0	84.0	81.0	80.0	78.0	81.0	7
8	67.2	69.0	65.0	79.0	72.0	76.0	76.8	82.7	83.9	84.0	89.6	88.0	8
9	67.6	67.0	68.0	63.5	60.0	64.0	66.2	74.0	76.0	73.0	78.0	85.0	9
10	54.0	61.0	53.4	56.2	55.0	58.0	64.0	66.0	78.7	84.0	85.9	88.0	10
11	76.0	81.7	89.0	88.6	86.0	89.0	93.0	93.0	84.0	84.0	95.0	96.0	11
12	61.0	57.0	53.2	48.8	60.0	71.0	77.0	79.0	84.0	90.0	91.0	90.8	12
13	60.0	60.0	57.0	61.1	79.0	78.2	79.0	81.8	84.0	83.0	84.0	88.0	13
14	83.0	97.0	99.0	98.0	98.0	97.0	97.0	95.0	88.0	91.0	92.0	92.0	14
15	77.0	71.0	79.8	79.0	75.0	83.0	85.0	86.0	85.0	88.0	89.1	89.0	15
16	62.0	63.5	60.2	56.0	61.4	59.0	63.0	66.4	73.0	73.0	73.4	73.4	16
17	47.0	55.8	48.2	50.0	51.0	54.9	63.8	72.0	75.2	75.0	76.0	78.0	17
18	69.3	51.0	51.9	53.5	65.0	73.6	78.5	79.0	84.0	85.0	85.0	83.0	18
19	92.0	89.5	88.0	89.0	94.0	98.0	95.0	96.0	94.0	93.0	93.0	94.0	19
20	57.9	49.7	43.5	43.0	44.3	52.4	58.2	52.8	64.0	58.0	59.5	64.8	20
21	42.8	42.4	40.4	64.8	58.0	61.8	72.0	73.0	70.6	76.0	78.0	79.0	21
22	53.0	58.1	53.0	57.2	63.4	66.2	72.1	76.0	79.0	80.0	80.0	84.0	22
23	64.5	65.7	62.8	63.0	66.9	73.0	74.7	83.0	84.0	85.0	87.0	86.0	23
24	90.0	87.0	92.0	90.6	92.0	86.0	91.0	92.0	93.0	96.0	100.0	100.0	24
25	75.0	62.8	61.0	66.0	70.1	74.8	77.0	78.6	80.0	82.8	83.6	83.0	25
26	57.5	65.4	65.6	69.1	68.0	71.4	72.1	70.3	74.0	81.0	76.9	80.0	26
27	57.0	58.0	62.0	60.4	65.0	71.0	72.0	74.0	78.0	81.5	81.1	82.0	27
28	65.6	54.4	60.0	57.9	58.0	69.5	68.8	73.0	71.0	69.0	78.3	82.7	28
29	53.7	63.4	63.0	62.9	68.9	72.4	82.0	84.3	88.0	89.0	88.9	92.0	29
30	94.0	93.0	96.0	91.0	92.8	95.0	98.6	98.0	93.0	93.0	93.0	98.0	30
31	97.0	97.0	93.0	98.0	95.0	97.0	97.0	98.0	98.0	94.6	94.1	94.0	31

中華民國二十一年八月逐日各小時雨量 (mm)

Rainfall at every Hour of the Day, in the Month of August, 1932. (mm)

日期 Days of the Month	時間 Hours, Nanking Standard Time.											中午 Noon	日期 Days of the Month	
	1	2	3	4	5	6	7	8	9	10	11			
1														1
2														2
3			T						T					3
4														4
5														5
6														6
7														7
8					0.2	2.4	0.6	T	6.5	0.8	0.2			8
9														9
10														10
11														11
12														12
13														13
14														14
15														15
16														16
17														17
18														18
19									T	T	T	4.2		19
20														20
21														21
22							T	0.2	T	T				22
23														23
24							T	0.4	0.1	0.6	0.2	0.1	0.3	24
25														25
26														26
27														27
28														28
29														29
30	4.0	2.4	1.1	0.2			T	0.7	0.1			3.5	2.1	30
31	T		0.4	1.1	2.9	1.2		3.5	1.5	2.9	6.6	1.1	2.3	31

日期 Days of the Month	13	14	15	16	17	18	19	20	21	22	23	子夜 Midn.	日期 Days of the Month
1													1
2													2
3													3
4													4
5													5
6													6
7													7
8	T	9.8	0.1										8
9													9
10													10
11	T	T	1.2	1.3	1.1	T	T						11
12								T	T	0.1	T		12
13													13
14	13.4	7.5	0.2	T	0.2	0.1							14
15													15
16													16
17													17
18	T								T	T			18
19	1.0	T	T	T	0.2	0.3	T						19
20													20
21													21
22													22
23			T					0.4	T	T			23
24	T		1.7	0.4	T						0.7		24
25	0.2							T					25
26													26
27													27
28													28
29													29
30	T			T	T	0.5	0.3	2.2	2.2	3.0	1.0	0.1	30
31	3.6	3.5	1.3	2.6	0.3	0.1	T	0.1	1.8	1.7	0.4	1.0	31

中華民國二十一年八月逐日各小時風向

Wind Direction at every Hour of the Day, in the Month of August, 1932.

日 期	Days of the Month	時間 Hours, Nanking Standard Time.											日 期	Days of the Month
		1	2	3	4	5	6	7	8	9	10	11		
1	ENE	ENE	ENE	ENE	ENE	ENE	ENE	ENE	ENE	ENE	ENE	E	1	
2	ENE	ENE	NE	NE	ENE	NE	NE	ENE	ENE	NE	NE	NE	2	
3	NNE	NNW	NNW	N	NNW	N	N	NNW	NNW	NNW	NW	WSW	3	
4	SSW	SSW	SW	SSW	S	SSE	SSE	SSE	SSW	SW	WSW	NW	4	
5	ESE	ESE	ESE	ESE	ESE	NE	NE	NE	ENE	NNE	NE	NE	5	
6	SE	SE	SE	ESE	SE	E	ESE	SE	SE	ESE	SSE	WNW	6	
7	E	E	E	NNE	NNE	E	E	SE	SSW	SSW	ESE	ESE	7	
8	E	E	ESE	ESE	SSE	NNE	NE	E	E	ESE	SE	SE	8	
9	ESE	ESE	ESE	ESE	E	E	E	E	E	E	E	NNE	9	
10	E	ESE	ESE	ESE	ESE	E	ESE	SE	SE	ENE	E	E	10	
11	SW	SW	SSW	SSE	SSE	SSW	SSW	SW	SW	W	SW	SW	11	
12	ESE	SSW	SSW	WSW	NNW	WNW	W	N	N	N	NNE	NNW	12	
13	SW	S	SSE	SE	NNE	NNE	SE	SE	SE	SSE	E	NE	13	
14	ESE	ESE	E	E	ESE	ESE	SE	SE	SE	ESE	SE	SE	14	
15	SSW	C	NNE	NNC	NE	SW	SW	W	WNW	W	WNW	NNW	15	
16	NE	NE	NE	NE	NE	NNE	NE	NNE	NNE	NNE	NNE	NNE	16	
17	NE	NE	SE	NE	NE	NE	NNE	NNE	NNE	NNE	NE	NNE	17	
18	E	ESE	ESE	ESE	ESE	NNE	NE	C	ESE	ESE	E	ESE	18	
19	E	E	E	E	SE	SE	SE	SSE	S	SSW	SW	WNW	19	
20	N	N	N	N	N	N	NNW	NNW	N	N	N	NW	20	
21	SW	SW	SW	SW	S	SW	S	S	SW	NW	N	N	21	
22	L	E	L	L	NE	NE	NE	NE	NE	E	E	E	22	
23	NE	NE	NE	NE	NNE	NNE	NNE	N	NE	NNE	NNE	NE	23	
24	NNE	NE	NE	NNE	NNE	NNE	NNE	NNE	NNE	NNE	NNE	NNE	24	
25	NE	NE	NE	NE	ENE	NNE	NE	NE	ENE	ENE	E	E	25	
26	E	E	E	E	E	E	E	E	E	E	ESE	ESE	26	
27	ESE	ESE	SE	SE	SE	SE	SE	SE	SSE	SE	SE	SE	27	
28	SE	SE	SE	SE	SE	SSE	SSE	SSE	SSE	SSE	SSW	SSW	28	
29	C	SE	C	S	C	NNW	ESE	SE	SW	SSW	SSW	SW	29	
30	NNE	ESE	C	C	NNE	NE	C	N	N	NNW	NNW	NNW	30	
31	NNE	NNE	NNE	NNE	NNE	NNE	NNE	NNE	NNE	N	N	N	31	

日 期	Days of the Month	13	14	15	16	17	18	19	20	21	22	23	子 夜 Midn.	日 期	Days of the Month
1	NE	NE	NE	ENE	ENE	ENE	ENE	NE	ENE	ENE	NE	NE	NE	1	
2	NNE	NNE	NNE	NE	NE	NE	NE	NE	NE	NE	NNE	NNE	NNE	2	
3	WSW	SW	SW	SW	SW	SSW	SSW	SSW	SSW	SSW	SSW	SSW	SSW	3	
4	NNE	NNE	NE	W	SSE	SSE	SE	SE	ESE	ESE	SE	SE	ESE	4	
5	SW	SSE	SSE	SE	SE	SE	SE	SE	ESE	ESE	SE	SE	SE	5	
6	NNE	E	ESE	SSE	SE	SE	ENE	E	E	ESE	ESE	ESE	ESE	6	
7	ESE	ESE	ESE	E	E	ESE	SE	ESE	SE	E	E	E	E	7	
8	NNE	ENE	SSW	NE	E	ESE	E	E	ESE	ESE	ESE	ESE	ESE	8	
9	NNE	NNE	NE	NE	ENE	E	ESE	ESE	ESE	ESE	E	E	E	9	
10	E	E	ESE	ESE	SE	SE	SSE	ESE	SW	SW	SW	ESE	ESE	10	
11	SW	S	WSW	NNW	NNE	WSW	WSW	WSW	WNW	SSW	SW	E	E	11	
12	N	NNE	N	N	WNW	WSW	SW	SW	N	NNE	NE	ENE	ENE	12	
13	NE	W	NE	NE	SSE	ESE	SE	E	ESE	ESE	ESE	E	E	13	
14	SE	NNE	NE	NNE	SSE	NE	NNE	NNE	NNE	SW	SW	SW	SW	14	
15	NNE	NNE	NNE	NE	NE	NE	NE	NE	NE	NE	NE	NE	NE	15	
16	NNE	NNE	NNE	NNE	NNE	NNE	ENE	ENE	ENE	ENE	ENE	ENE	NE	16	
17	NNE	NNE	NNE	NNE	NNE	NNE	ENE	ENE	ENE	ENE	NE	E	E	17	
18	NNE	NE	SE	SSE	SSE	SE	SE	SE	ESE	SSE	SSE	SE	SE	18	
19	NNE	NNE	NNE	NNE	NNE	NNE	NNE	NNE	NNE	N	N	N	N	19	
20	N	N	WSW	NW	N	NNW	C	SW	SSW	SSW	SSW	SSW	SSW	20	
21	N	N	N	NNE	NNE	NNE	NE	NE	ENE	E	E	E	E	21	
22	E	E	E	ENE	ENE	ENE	ENE	ENE	NE	NE	NE	NE	NE	22	
23	NE	NE	NE	NE	NE	ENE	ENE	ENE	NE	NNE	NE	NNE	NNE	23	
24	NNE	NNE	NNE	NE	NE	NE	NE	NE	NE	ENE	NE	NE	NE	24	
25	E	E	E	E	E	E	E	E	E	E	E	E	E	25	
26	ESE	ESE	ESE	ESE	ESE	ESE	SSE	ESE	ESE	ESE	ESE	ESE	ESE	26	
27	SSE	SSE	SSE	SSE	SSE	SSE	SE	SE	SE	SE	SE	SE	SE	27	
28	SSW	SW	SW	SW	SSW	SSW	S	SSE	SSE	SSW	SE	SSW	SSW	28	
29	SW	WSW	SW	NW	WSW	W	NNW	NNW	NNE	NNE	NNE	NNE	NNE	29	
30	NNW	N	NNE	NNE	NNE	NNE	NNE	NNE	NNE	NNE	NNE	NNE	NNE	30	
31	N	N	N	N	N	NNE	NW	NW	NNW	NNW	NNE	NNE	NNE	31	

中華民國二十一年八月逐日各小時風速 (Km/hr)

Wind Velocity at every Hour of the Day, in the Month of August, 1932. (Km/hr)

日 期 Days of the Month	時間—Hours, Nanking Standard Time.											中 午 Noon	日 期 Days of the Month
	1	2	3	4	5	6	7	8	9	10	11		
1	25.0	25.0	23.0	23.0	18.0	18.0	18.0	19.0	16.5	21.5	21.0	27.0	1
2	19.0	14.0	14.0	18.0	23.0	12.0	17.0	18.0	20.0	22.0	24.0	26.0	2
3	8.5	13.0	15.0	16.0	31.0	17.0	19.0	17.0	16.0	13.0	14.0	19.0	3
4	11.0	8.5	6.5	7.5	10.5	12.0	13.0	4.0	3.5	5.5	11.0	7.0	4
5	20.0	20.0	19.0	17.0	5.0	2.0	6.0	5.0	1.0	4.0	9.0	11.0	5
6	13.0	10.0	13.0	9.0	10.0	3.0	4.0	6.0	9.0	9.0	8.0	8.0	6
7	18.0	15.0	5.0	4.0	24.0	26.0	29.0	21.0	10.0	6.5	10.5	9.0	7
8	29.0	23.0	22.0	15.0	2.0	2.0	5.0	12.0	16.0	13.0	13.0	13.0	8
9	25.0	24.0	14.0	19.0	15.0	13.0	12.0	17.0	13.0	10.0	19.0	6.0	9
10	17.0	16.0	20.0	15.5	12.5	7.5	8.5	15.0	19.0	10.0	9.5	9.5	10
11	13.0	17.0	7.0	8.0	8.0	2.0	6.0	12.0	10.0	7.0	15.0	24.0	11
12	7.0	10.0	11.0	15.0	8.0	3.5	2.0	9.5	12.5	7.5	6.0	10.0	12
13	5.0	1.5	8.0	2.0	2.0	0.5	8.0	11.5	9.0	10.5	5.5	7.5	13
14	19.0	14.5	11.5	12.5	14.5	14.0	11.0	14.0	17.0	9.5	9.5	13.0	14
15	1.0	0.0	0.5	2.0	1.0	0.5	0.5	0.5	3.5	11.0	7.0	12.0	15
16	13.0	11.5	9.5	12.0	12.0	11.0	12.5	11.5	13.0	12.0	12.0	12.0	16
17	15.5	2.5	1.0	11.0	16.0	10.0	11.0	10.0	7.0	8.0	6.0	5.5	17
18	13.0	13.0	11.5	12.5	12.0	9.5	5.5	0.0	11.0	5.0	5.0	7.0	18
19	11.0	9.0	9.0	15.0	14.0	15.0	15.0	19.0	19.0	23.0	24.0	30.0	19
20	25.0	21.0	23.0	19.0	14.0	6.0	11.0	13.0	11.0	7.0	5.0	4.5	20
21	14.0	14.0	12.0	12.0	10.0	11.0	7.0	5.0	2.0	8.0	11.0	11.0	21
22	19.0	14.0	12.0	14.0	17.0	14.0	17.0	8.5	8.5	12.5	16.0	23.0	22
23	16.0	14.0	17.0	16.0	16.0	12.5	6.0	4.5	13.0	16.0	13.0	26.0	23
24	23.0	26.0	26.0	26.0	29.0	25.5	23.5	29.0	27.0	25.0	27.0	29.0	24
25	19.0	17.0	21.0	19.0	15.0	14.0	24.0	25.0	23.0	23.0	37.0	40.0	25
26	43.0	41.0	43.0	45.0	49.0	33.0	42.0	41.0	46.0	41.0	49.0	51.0	26
27	35.0	30.0	30.0	32.0	31.0	22.0	34.0	28.0	25.0	32.0	20.0	28.0	27
28	32.0	22.0	22.0	24.0	23.0	19.0	19.0	18.0	23.0	19.0	21.0	22.0	28
29	0.0	1.5	0.0	3.5	0.0	3.0	3.0	5.0	13.0	10.0	13.0	18.0	29
30	4.5	6.5	0.0	0.0	2.0	1.0	0.0	1.0	6.0	13.0	16.0	21.0	30
31	21.0	20.0	23.0	23.0	21.0	21.0	18.0	20.0	20.0	21.0	23.0	22.0	31

日 期 Days of the Month	13	14	15	16	17	18	19	20	21	22	23	子 夜 Midn.	日 期 Days of the Month
1	29.0	30.0	34.0	39.0	37.0	38.0	35.0	28.0	26.0	16.5	13.5	17.0	1
2	23.0	22.0	25.0	26.0	29.0	29.0	26.0	19.0	16.0	16.0	13.0	10.5	2
3	20.0	20.0	22.0	23.0	23.0	25.0	22.0	22.0	20.0	18.0	16.0	14.0	3
4	6.0	7.0	4.0	9.0	19.0	22.0	16.0	16.0	16.0	17.0	30.0	21.0	4
5	10.0	13.0	15.0	19.0	22.0	23.0	23.0	16.0	18.0	18.0	19.0	17.0	5
6	9.0	5.0	19.0	15.0	17.0	12.0	13.0	22.0	34.0	28.0	33.0	26.0	6
7	10.0	9.0	6.0	18.0	21.0	18.0	17.0	11.0	11.0	11.0	22.0	21.0	7
8	12.0	25.0	13.0	17.0	14.0	14.0	17.0	16.0	19.0	23.0	26.0	22.0	8
9	7.0	16.0	19.0	20.0	23.0	21.0	18.0	14.0	15.0	18.0	18.0	15.0	9
10	10.0	11.0	7.0	10.0	12.0	8.0	7.5	10.5	15.0	13.0	8.5	6.5	10
11	25.0	14.0	18.0	19.0	3.0	8.0	11.0	5.0	7.0	11.0	4.0	1.0	11
12	7.0	7.0	7.0	5.0	11.0	16.0	7.0	6.0	13.0	19.0	24.0	5.0	12
13	5.0	1.0	9.0	11.0	17.0	19.0	13.0	13.0	18.0	19.0	21.0	20.0	13
14	24.0	13.0	24.0	13.5	8.5	2.0	2.0	4.0	3.5	6.5	3.0	4.5	14
15	20.0	19.0	20.0	24.0	16.0	25.0	27.0	22.0	24.0	29.0	35.0	24.0	15
16	13.0	13.0	19.0	11.0	11.0	13.0	11.0	8.5	7.5	15.0	16.0	18.0	16
17	5.5	4.0	4.0	8.0	15.0	10.0	11.5	5.5	6.5	9.5	6.5	7.5	17
18	7.0	1.0	10.0	15.0	15.0	21.0	13.0	10.0	10.0	12.0	12.0	10.0	18
19	24.0	22.0	25.0	31.0	30.0	37.0	29.0	20.0	14.0	24.0	20.0	25.0	19
20	5.0	5.0	6.5	10.0	9.0	4.0	0.0	9.0	12.0	11.0	11.0	14.0	20
21	11.0	11.0	11.0	10.0	13.0	12.0	15.0	20.0	13.0	27.0	32.0	28.0	21
22	30.0	25.0	24.0	17.0	19.0	17.0	14.0	12.0	13.0	16.0	10.5	13.5	22
23	26.0	32.0	31.0	34.0	30.0	24.0	27.0	22.0	17.0	15.0	16.0	19.0	23
24	29.0	25.0	25.0	28.0	23.0	33.0	33.0	24.0	28.0	20.0	20.0	19.0	24
25	41.0	43.0	40.0	42.0	48.0	37.0	42.0	36.0	48.0	42.0	44.0	45.0	25
26	49.0	50.0	50.0	53.0	41.0	40.0	41.0	42.0	43.0	45.0	47.0	39.0	26
27	31.0	31.0	37.0	28.0	34.0	29.0	27.0	32.0	19.0	23.0	22.0	22.0	27
28	21.0	19.0	20.0	20.0	15.0	14.0	15.0	12.0	14.0	14.0	9.0	1.0	28
29	23.0	25.0	18.0	18.0	10.0	11.5	17.5	14.0	16.0	11.0	13.0	10.0	29
30	33.0	36.0	24.0	30.0	24.0	16.0	20.0	18.0	19.0	17.0	21.0	20.0	30
31	21.0	21.0	24.0	17.5	10.5	6.0	3.0	10.0	13.0	19.0	14.5	9.5	31

中華民國二十一年八月逐日雲狀雲向雲速

Form, Direction and Velocity of Clouds in the Month of August, 1932.

日 Days of the Month	時間 Hours, Nanking Standard Time												日 Days of the Month
	12			13			14			15			
	For. 狀	Dir. 向	Vel. 速	For. 狀	Dir. 向	Vel. 速	For. 狀	Dir. 向	Vel. 速	For. 狀	Dir. 向	Vel. 速	
1	AK	E	9	AK	E	11	AK	E	12	AK	W	9	1
2	KN	ENE	8	KN	ENE	7	KN	ENE	8	KN	FNE	7	2
3	AK	E	2	AK			AK			AK	NNW	9	3
4	CK			CK			CK			CK	N	3	4
5	CK			CK	NNE		CK		1	CK	N	1	5
6	CAK			CAK			CK	NE	2	CK			6
7	CAK	*NW	1	CAK	*NW		CK			CK			7
8	CK			CK	N		CK			CK	SE	5	8
9	CK	SE	3	CK			CK	SE	3	CK	ESE	3	9
10	AK	NW	3	CK	SW	3	CK	ESE	3	CK	ESE	3	10
11	CAK	WNW	3	AS			AS	WSW	10	KN			11
12	CAK	W	9	K			AK			AK	WNW		12
13	CK	NNW	2	K	W	2	CAK	*W	3	CAK	*WNW	3	13
14	CK	NNW	6	N			N	NW	3	KN			14
15	AK	W	3	AK	W	3	AK	W	2	AK	NE	7	15
16	AK	W	3	AK	W	3	AK	W	2	AK	NE	7	16
17	CK	SE	2	CK	SE	3	CK	S	2	CK	S	2	17
18	CK			CK	ESE	3	CAK	*WSW	3	CAK	*WSW	3	18
19	N	W		SK			FK			FK			19
20	AK	W		CAK	*W	3	CAK	*W	3	CAK	*W	3	20
21	AK	WNW		AK	W		AK	WNW	2	AK	W	2	21
22	AS			AS			AS			AS			22
23	AS			AS			AS			AS			23
24	N			SK			SK			N	NE	9	24
25	K	ESE	12	K	E	8	CK			CK	E	1	25
26	CAK	*SE	4	CAK	SE	16	CK	ESE	16	CAK	SE		26
27	CAK	S		CAK			CK			CK			27
28	K	*SW	4	CK	SSW		CAK	SW	5	FK	SSW	4	28
29	CAK	WSW	3	AK	SW	3	AK	SW		CK	*SW	1	29
30	N			S			S			SK			30
31	N			N			N			N			31

日 Days of the Month	時間 Hours, Nanking Standard Time												日 Days of the Month
	16			17			18			19			
	For. 狀	Dir. 向	Vel. 速	For. 狀	Dir. 向	Vel. 速	For. 狀	Dir. 向	Vel. 速	For. 狀	Dir. 向	Vel. 速	
1	CAK	*WSW	1	CAK	WSW	1	CAK			CAK	*WSW	1	1
2	CK	E	8	CK	E	8	CK	ESE	3	CK			2
3	CK	ENE	7	CAK	NE	8	CAK	*ESE	2	CAK	*ESE	1	3
4	CK	*SE	7	CAK	ESE	1	CK			CK			4
5	CK	NNE	4	CK			CK			CK			5
6	CK	NNE	1	CK			CK			CK			6
7	CK	NE	2	AS	NE	2	CK	NNE	2	CK			7
8	CK	N	3	CK			CK	NE	3	CK			8
9	CAK	*SE	1	CAK			CAK			CK			9
10	CK	NW	1	CK	NW	1	CK			CK			10
11	CK	ESE	3	CK			CK			CK			11
12	FN			AK			AK	NE	2	AS			12
13	CAK	*NNW	1	CAK	*WNW		CAK			AS			13
14	AK	W	*1.3	CAK	*NNW	3	CAK	*NW	1	AK	NW	1	14
15	AK			CAK			CAK			AK			15
16	CAK	ENE	2	CAK	NW	4	CAK			S			16
17	CK	ENE	2	CK	N	1	CK			CAK			17
18	CK	SE	2	CK	WSW	2	CK	SE	2	CK	*SE	1	18
19	CK	E	2	CK			CK	WSW	2	CK			19
20	FK	*W	3	N	*W	3	CAK	*W	4	AK			20
21	CAK	W	4	CAK	*W	3	SK			AK			21
22	AS	ESE	4	AK	WSW		AK	WSW	5	AS			22
23	AS	ESE	4	AS	ESE	7	AK	WNW	2	AS			23
24	AS	ENE	14	AS	ESE	7	AK			AS			24
25	CAK	NE	25	AK	NNE	25	CAK	ESE	*1.2	CAK			25
26	CAK	ESE	20	CK	NNW	25	CK	NNW	1	CK			26
27	CAK	SE	1	CK	ESE	25	CK	ESE	1	SK			27
28	CAK	*SE		CK	SE		SK			SK			28
29	CAK	*SW	4	CAK	SSW	3	CAK	*SW	1	SK			29
30	CAK	*NNW		CAK	*NNW		CAK	*NNW		SK			30
31	S			N			N			N			31

中華民國二十一年八月日中各小時雲量及能見度

Cloudiness and Visibility at every Hour of the Daytime, in the Month of August, 1932.

日 期 Month	雲量 Cloudiness (0-10) 時間 hours																			能見度 Visibility (0-9) 時間 hours																			日 期 Month
	6	7	8	9	10	11	12	13	14	15	16	17	18	19	6	7	8	9	10	11	12	13	14	15	16	17	18	19											
1	10	10	10	10	9	10	10	10	10	9	9	9	9	9	8	8	8	8	8	8	8	8	8	8	8	8	8	8	1										
2	4	9	5	7	7	7	6	8	7	6	4	7	7	9	8	7	6	6	8	8	8	8	9	9	8	9	8	8	2										
3	10	8	9	9	9	8	10	10	10	9	10	9	10	9	7	6	6	8	8	8	8	8	8	8	8	8	8	8	3										
4	8	8	9	7	5	4	6	7	5	4	4	3	2	2	6	6	6	7	5	8	8	8	9	9	9	9	9	8	4										
5	1	1	1	1	1	3	4	6	6	7	6	3	2	3	8	7	7	6	8	8	8	9	9	9	9	9	9	8	5										
6	7	8	8	7	4	4	4	6	5	6	10	10	10	10	7	7	7	8	8	8	8	8	8	8	8	8	8	8	6										
7	10	10	10	10	10	8	9	9	8	8	8	6	9	9	5	5	5	4	4	5	5	8	8	8	8	8	8	8	7										
8	10	9	9	10	9	9	10	10	10	9	9	7	4	3	5	6	6	7	7	7	8	8	7	8	8	8	8	8	8										
9	10	10	10	10	10	10	10	9	9	9	10	7	3	3	7	7	7	8	8	8	8	7	8	8	8	8	8	8	9										
10	3	3	10	7	4	3	4	6	7	7	8	4	2	3	7	6	8	8	8	8	8	8	8	8	8	8	8	10											
11	7	7	7	5	8	10	9	10	10	10	10	10	10	10	4	6	8	8	8	7	6	7	8	8	8	8	8	11											
12	9	8	9	7	6	8	7	5	5	4	4	6	6	9	4	5	7	8	8	7	7	8	8	8	8	8	8	12											
13	8	9	10	9	9	7	6	7	7	8	10	10	9	7	4	5	7	8	8	8	8	8	8	7	8	8	8	13											
14	4	4	4	6	3	9	9	10	10	10	10	10	10	10	4	5	6	7	7	8	8	8	8	8	7	6	7	14											
15	8	10	5	9	6	9	9	9	9	10	8	10	10	10	4	3	6	7	8	8	8	8	8	8	7	6	7	15											
16	10	10	10	10	8	10	9	10	10	8	10	7	10	10	7	8	8	8	8	8	8	8	8	8	8	8	8	16											
17	1	6	9	2	5	7	9	7	9	7	9	4	9	9	5	5	7	6	8	8	8	9	8	8	8	8	8	17											
18	4	4	3	5	8	8	8	9	10	10	9	10	10	10	5	6	7	6	8	8	8	8	8	8	8	8	8	18											
19	10	10	10	10	10	10	10	10	10	10	10	10	10	10	6	6	6	8	8	8	4	9	8	8	8	8	8	19											
20	10	10	10	10	9	10	9	9	8	5	4	9	10	10	7	6	7	8	8	8	8	8	8	8	8	8	8	20											
21	7	9	10	9	10	9	10	10	10	10	10	10	10	10	3	4	4	5	6	7	8	8	8	8	8	8	8	21											
22	10	10	10	10	10	10	10	10	10	10	10	10	10	10	7	8	8	8	8	8	8	8	8	8	8	8	8	22											
23	9	10	10	10	10	10	10	10	10	10	10	10	10	10	7	7	6	8	8	8	8	8	8	8	8	8	8	23											
24	10	10	10	10	10	10	10	10	10	10	10	10	10	9	5	4	8	4	6	6	6	8	7	6	6	6	6	24											
25	9	6	9	10	10	8	8	6	4	9	10	10	10	10	7	7	8	8	8	8	8	8	8	8	8	8	8	25											
26	10	10	10	7	6	7	9	8	9	10	10	7	10	10	8	8	8	8	8	8	9	8	8	8	8	8	8	26											
27	10	10	10	10	10	10	8	6	6	10	8	9	10	10	9	9	9	9	9	9	9	9	9	9	9	9	9	27											
28	10	7	10	9	10	10	10	9	10	10	10	10	10	10	8	8	8	8	9	9	9	9	9	9	9	9	9	28											
29	5	9	9	10	6	9	9	9	9	10	6	8	10	10	4	4	6	6	6	8	9	9	9	9	9	9	9	29											
30	10	10	10	10	10	10	10	10	10	10	10	10	10	10	4	5	6	7	9	6	7	8	8	8	8	8	8	30											
31	10	10	10	10	10	10	10	10	10	10	10	10	10	10	6	5	6	5	6	6	6	5	5	5	6	7	7	31											

中華民國二十一年八月太陽輻射強度

*Solar Radiation Intensities at Normal Incidence in the month of August, 1932. (gr. cal./cm². min.)

日 期 Month	Time Sun's Zenith Distance Air Mass	A. M.				P. M.				Time Sun's Zenith Distance Air Mass	日 期 Month
		78°7	75°7	70°7	60°	60°	70°7	75°7	78°7		
1											1
2											2
3											3
4											4
5											5
6											6
7											7
8											8
9											9
10											10
11											11
12											12
13											13
14											14
15											15
16											16
17											17
18											18
19											19
20											20
21											21
22											22
23											23
24											24
25											25
26											26
27											27
28											28
29											29
30											30
31											31
Mean		0.69	0.80	0.96	1.18	1.06	0.87	0.70	0.60		Mean

*Reduced to the mean radius of the earth orbit.

中華民國二十一年八月逐日氣象要素平均表

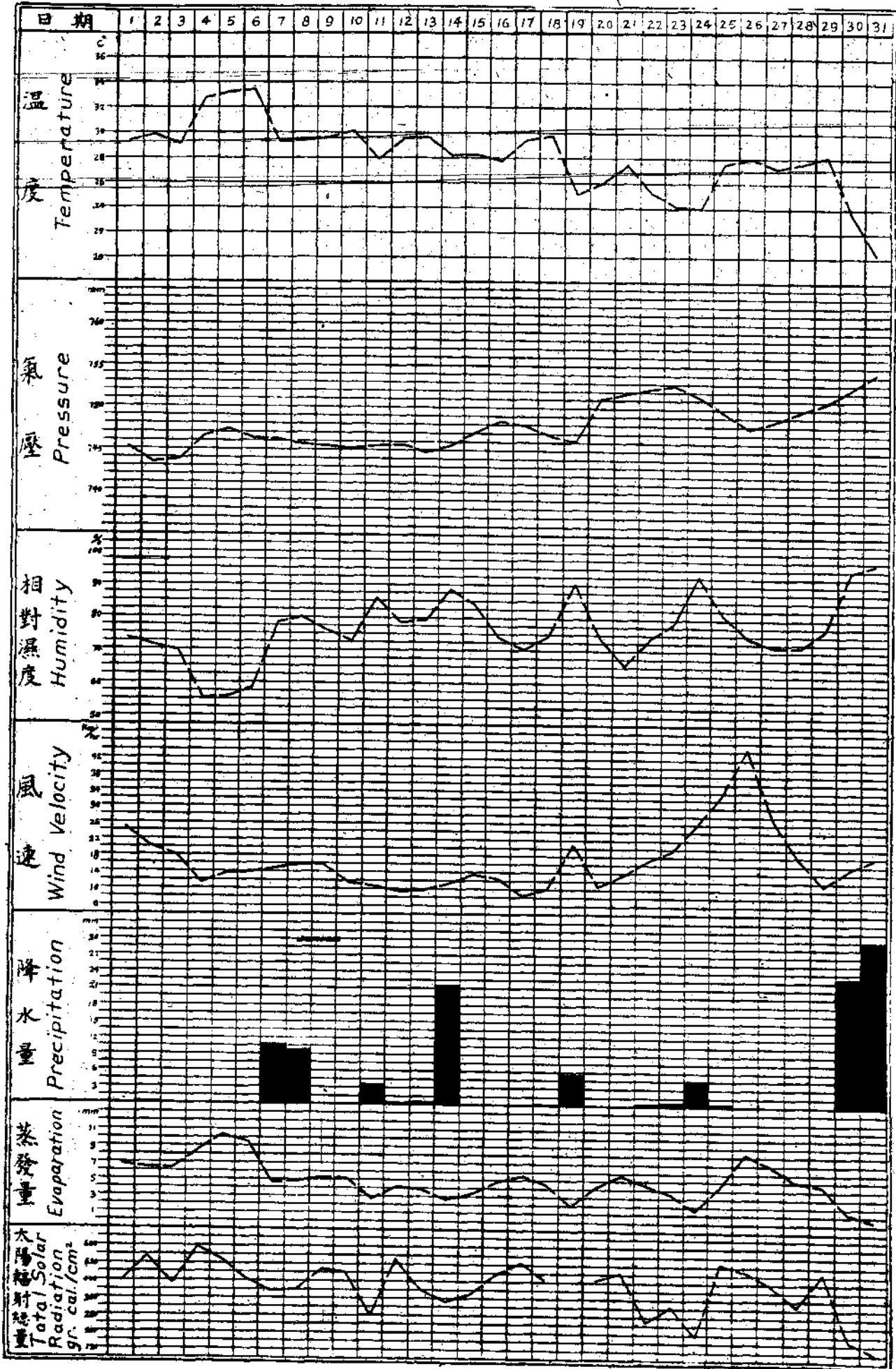
Daily Values of Meteorological Elements in the Month of August, 1932.

日期 Days of the Month	氣壓 Mean Baro- metric Pres- sure	溫度 Temperature				絕對 濕度 Absolute Humidity	相對 濕度 Relative Humidity	雲量 A. mount of Cloud	日照 時數 Dura- tion of Sun- shine	太陽輻射 總量 Total A- mount of Solar Radia- tion	塵埃 Dust Count	風速 Wind Velocity		
		最高 Max.	最低 Min.	較差 Range	平均 Mean							極高 Ext.	最高 Max.	平均 Mean
	700 ^{mm} 十	°c	°c	°c	°c	mm	%	0-10	h	gc. cal/cm ²	No./c.c.	m/s	m/s	km/h
1	45.27	34.9	20.0	8.9	29.4	21.94	73.2	8.9	6.6	437.48	69	13.3	12.7	24.9
2	43.38	36.1	25.0	11.1	29.9	21.72	71.2	6.6	10.5	522.40	66	11.7	9.8	20.1
3	43.86	34.7	24.4	10.3	29.2	19.91	69.0	9.3	4.5	425.00	63	8.1	7.4	16.0
4	40.63	40.7	26.0	14.7	32.8	19.27	55.1	5.1	12.7	598.44	74	6.9	6.9	11.4
5	47.39	40.9	27.5	13.4	33.2	20.44	55.8	3.2	11.9	539.88	61	7.5	7.0	13.7
6	46.26	39.9	28.1	11.8	33.3	21.62	58.1	7.2	8.9	456.56	67	11.1	10.3	13.9
7	46.16	35.4	24.7	10.7	29.3	23.44	78.3	8.3	5.6	394.20	62	10.8	10.2	14.6
8	45.78	35.3	26.4	8.9	29.3	24.02	80.0	8.4	8.1	401.04	67	10.6	10.0	15.9
9	45.49	34.8	25.3	9.5	29.6	23.17	76.2	8.6	9.8	493.20	85	9.2	7.8	15.9
10	45.09	35.0	25.5	9.5	30.1	22.61	72.8	5.1	9.3	480.48	91	6.9	6.9	11.4
11	45.59	33.2	26.2	7.0	27.9	23.82	86.0	8.3	4.7	292.24	91	9.4	8.3	10.6
12	46.78	33.9	25.4	10.5	29.5	23.57	78.8	6.6	9.9	549.12	58	8.3	8.1	9.5
13	44.84	36.2	26.0	10.2	29.7	24.29	79.5	8.4	6.1	405.60	72	9.7	8.6	9.8
14	46.67	35.8	25.2	10.6	28.2	24.93	88.6	7.8	6.5	398.64	64	17.5	16.7	11.2
15	47.11	33.6	24.8	8.8	28.3	23.84	83.9	8.9	6.5	396.24	66	10.6	9.8	13.5
16	48.48	32.6	24.3	8.3	27.8	20.24	73.9	9.4	5.5	474.96	64	6.7	5.8	12.3
17	47.93	34.7	24.4	10.3	29.4	20.71	70.0	6.0	11.5	532.56	58	5.8	5.8	8.2
18	46.81	34.9	25.9	9.0	29.8	22.78	74.7	7.7	9.1	459.76	56	8.6	8.9	10.0
19	46.10	30.4	21.7	8.7	25.1	21.34	90.2	10.0	0.2	—	69	13.9	10.4	21.0
20	51.15	31.8	21.4	10.4	26.0	16.98	70.4	8.8	5.6	453.96	66	9.7	9.5	10.7
21	51.91	32.8	22.4	10.4	27.6	17.55	65.6	9.6	6.7	488.24	229	10.0	9.1	13.4
22	52.38	28.2	23.0	6.2	25.2	17.43	73.9	10.0	0.0	262.92	61	10.3	9.5	16.8
23	52.86	28.7	20.5	8.2	24.1	17.46	78.9	9.9	0.8	330.76	72	11.9	11.1	19.4
24	51.49	26.7	21.5	5.2	24.0	20.45	92.6	9.9	0.9	196.44	47	11.9	10.6	25.9
25	49.68	32.7	23.5	9.2	27.7	22.27	81.7	8.5	10.0	534.40	79	16.7	15.9	33.1
26	47.85	32.2	25.4	6.8	28.0	20.72	74.2	8.8	7.7	596.64	80	17.5	16.1	44.5
27	48.73	33.2	24.2	9.0	27.3	19.30	72.3	9.1	4.6	439.56	62	12.2	12.1	27.6
28	49.86	32.1	24.3	7.8	27.6	19.62	72.2	9.6	2.5	337.24	67	8.6	7.4	17.8
29	50.85	33.2	24.7	8.5	23.2	21.66	77.4	8.4	7.6	490.44	66	9.2	8.3	11.3
30	52.65	27.6	20.5	7.0	23.6	20.42	94.5	10.0	0.1	178.64	—	11.7	12.2	15.2
31	54.14	21.0	19.3	1.7	20.2	17.09	97.1	10.0	0.0	124.56	48	9.4	7.6	17.9
總數或平均 Totals or Means	47.97	33.4	24.3	9.1	28.1	21.15	76.3	8.3	193.4	418.99	78	10.6	9.7	16.8
年平均 Normals	—	32.3	23.9	8.4	27.4	—	79.0	5.3	—	—	—	—	—	—
最高值 Absolute Max.	55.02	40.9	—	14.7	—	36.22	—	—	—	—	—	17.5	16.7	—
日期 Day	31	5	—	4	—	14	—	—	—	—	—	14, 26	14	—
最低值 Absolute Min.	41.89	—	19.3	5.2	—	13.51	32.4	—	—	—	—	—	—	—
日期 Day	2	—	31	24	—	29	8	—	—	—	—	—	—	—

*Highest temperature ever recorded as 40.9 C on 5th. August, 1932.

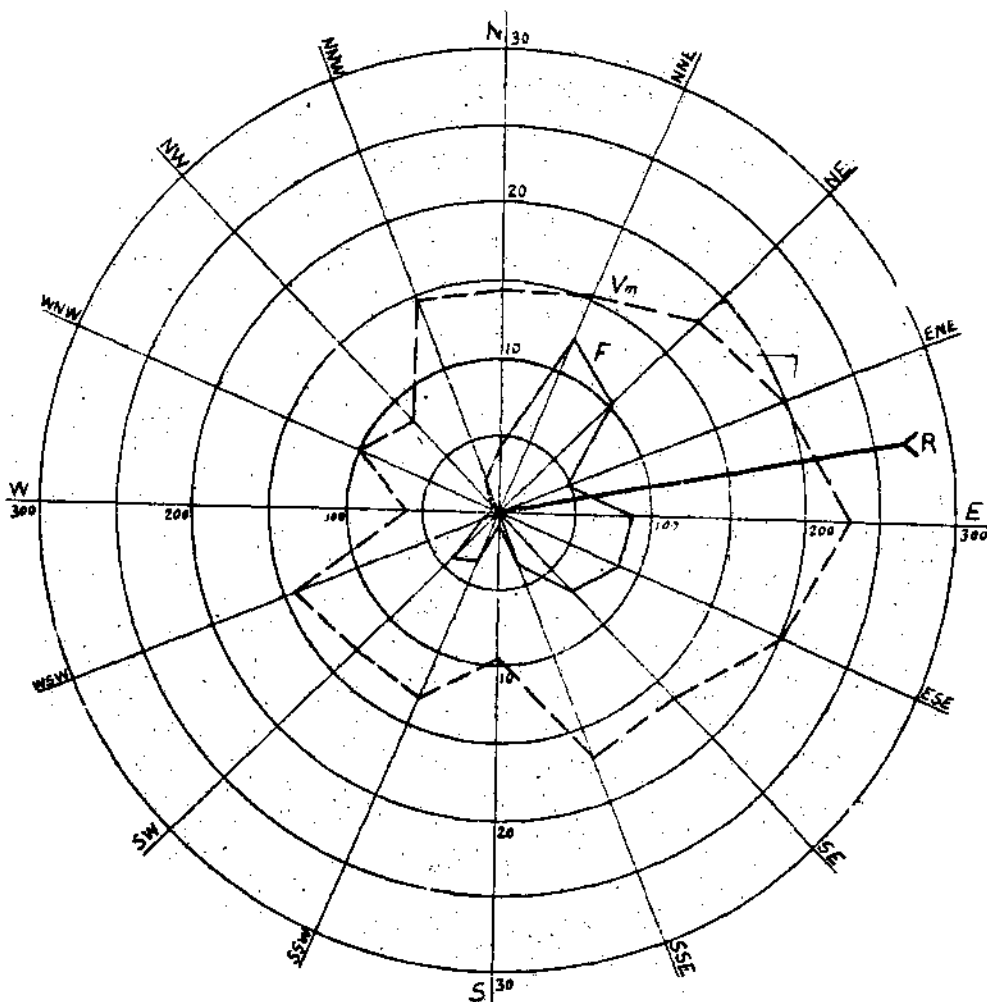
†Lowest temperature ever recorded as 16.5 °C on 19th. August, 1932.

中華民國二十一年八月份各項氣象要素逐日變遷圖
 March of Different Meteorological Elements in the Month of August, 1932.



中華民國二十一年八月份風向圖

Wind Rose for August, 1932.



F.—FREQUENCY

V_m—MEAN VELOCITY

R.—RESULTANT DIRECTION

DIRECTIONS		N	NNE	NE	ENE	E	ESE	SE	SSE	S	SSW	SW	WSW	W	WNW	NW	NNW	V	C
FREQUENCY	HRS	42	122	108	48	28	26	70	26	9	25	48	12	7	7	7	22	0	9
	%	5.7	16.4	13.7	6.5	11.5	11.5	9.4	4.8	1.2	4.7	6.7	1.6	0.9	0.9	0.9	3.0	0.0	1.2
DISTANCE TRAVELLED	KM	597.0	1860.9	1802.5	808.5	3029.0	1768.0	1153.5	612.5	85.5	499.0	522.5	171.5	42.0	70.0	66.5	225.5	—	—
MEAN VELOCITY	KM/H	14.2	15.2	17.7	19.8	23.1	20.1	16.3	17.9	9.5	13.1	12.8	14.3	6.0	10.0	8.1	14.5	—	—
TOTAL DISTANCE TRAVELLED 19471.0 KMS						RESULTANT DIRECTION N 76° 56' E.						RESULTANT VELOCITY 9.8 KM/HR.							

中華民國二十一年八月份氣象綱要

Monthly Summary for August, 1932.

氣 壓 Air Pressure

絕對最高	Extreme Maximum	755.02 ^{mm}	on 31st, 22 ^h -23 ^h .
絕對最低	Extreme Minimum	741.89	on 22nd, 16 ^h -17 ^h .
最大每日較差	Maximum Diurnal Range	4.53	on 19th
平 均	Mean	747.97	

溫 度 Air Temperature

絕對最高	Extreme Maximum	40.9 C	on 5th, 14 ^h -15 ^h .
絕對最低	Extreme Minimum	19.3	on 31st, 8 ^h -9 ^h .
最大每日較差	Maximum Diurnal Range	14.7	on 4th.
最高平均	Mean Maximum	33.4	
最低平均	Mean Minimum	24.3	
平 均	Mean	28.1	

風 Wind

絕對極高風速	Absolute Extreme Velocity	17.5 ^{m/s}	on 14th 12h 13h & 26th 14h 15h
絕對最高風速	Absolute Maximum Velocity	16.7 ^{m/s}	on 14th 13h
合共行程	Total Distance Travelled	12471.0 kms	
合成風向	Resultant Direction	N 78° 58' E	
合成風速	Resultant Velocity	9.0 ^{m/hr}	

降 水 量 Precipitation

雨 量	Rainfall	119.9 ^{mm}	
一日最多量	Greatest in 24 hours	29.8	on 31st.
十分鐘內最多量	Greatest in 10 minutes	18.6	on 14th 12 ^h 56 ^m -13 ^h 06 ^m

雜 記 Miscellaneous Informations

晴天日數	Clear days	0
曇天日數	Partly cloudy days	7
陰天日數	Cloudy days	11
雨天日數	Rainy days	13
有雷雨日數	Days with thunderstorm	6
有重霧日數	Days with fog	2
有霧日數	Days with mist	5
有露日數	Days with dew	19
有大風日數	Days with gale	2
有雷聲日數	Days with thunder	4
有閃電日數	Days with lightning	8
有日暈日數	Days with solar halo	6
有日華日數	Days with solar corona	3
有月華日數	Days with lunar corona	1
有虹日數	Days with rainbow	5
平均溫度高于三十度日數	Days with Mean Temp. above 30°C	4
最高溫度高于三十度日數	Days with Max. Temp. above 30°C	26
最高溫度高于三十五度日數	Days with Max. Temp. above 35°C	9
日照總數	Total duration of sunshine	193.4 hrs

中華民國二十一年八月各小時氣象要素平均表

Mean Hourly Values of Meteorological Elements in the Month of August, 1932.

時 間 標準 時間 Hours, Nanking Standard Time	氣 壓 Barometric Pressure	溫 度 Tempera- ture	濕 度 Humidity		雨 量 Rainfall Amount	雲 量 Mean Amount of Cloud	能 見 度 Visibility	風 Wind	
			絕 對 Absolute	相 對 Relative				方 向 Direction	速 度 Velocity
			700mm+	°C				mm	%
1	48.02	26.0	21.15	85.2	4.0			E	17.0
2	47.94	25.7	21.34	86.7	2.4			ESE	15.3
3	47.83	25.6	21.36	87.6	1.5			E, ESE	14.0
4	47.78	25.4	21.41	88.8	1.3			ESE	15.0
5	47.86	25.1	21.56	90.6	3.1			ESE, SE	14.7
6	48.04	25.1	21.57	90.8	3.6	7.9	6.1	NNE	11.6
7	48.29	26.2	21.92	86.8	5.4	8.2	6.2	NE	12.8
8	48.49	27.7	21.99	80.1	1.7	8.3	7.0	SE	13.6
9	48.58	28.9	21.59	73.9	10.0	8.3	7.4	SE	14.5
10	48.60	29.9	21.13	68.6	7.6	7.9	7.6	NNE, ESE	14.2
11	48.40	30.9	21.03	64.3	4.9	8.3	7.5	E	15.7
Noon 午正	48.08	31.5	20.99	62.7	8.9	8.5	7.6	NNE, E	17.9
13	47.75	31.3	20.84	62.8	18.2	8.5	8.0	NNE	18.8
14	47.45	31.5	20.91	62.9	20.8	8.3	8.1	NNE	18.7
15	47.19	31.5	20.65	62.1	4.5	8.6	8.1	NNE	20.1
16	47.04	31.2	20.73	63.5	4.3	8.5	8.0	NE	21.1
17	47.09	30.2	20.69	66.5	1.8	8.2	8.0	NNE	20.1
18	47.21	29.2	20.76	70.3	0.9	8.3	7.7	NNE	19.0
19	47.56	28.1	20.80	74.3	0.7	8.4	7.5	SE	18.5
20	47.97	27.5	20.94	77.2	2.3			NE, ESE	16.4
21	48.42	27.1	20.97	79.2	4.0			ESE	17.8
22	48.59	26.6	20.92	80.8	5.5			ESE	18.8
23	48.55	26.3	20.89	82.2	1.4			NE	18.6
Midn. 子正	48.48	26.0	20.96	84.0	1.1			E	16.9
Totals or Means	47.97	28.1	21.13	76.3	119.9	8.3	7.5	NNE	16.8

本期印行之外埠報告地名表

List of stations whose data appear in this issue

1. 合作測候所 Cooperative Stations

廣州 Canton	廈門 Amoy	昆明 Kunming
吳江 Wukiang	*蘇州 Soochow	常熟 Changshu
無錫 Wusih	南通 Nantung	東臺 Tungtai
徐州 Süchow	濟南 Tainan	太原 Tairyuan
保定 Paoting	北平 Peiping	公主嶺 Kungehuing
*庫車 Kuchar	*迪化 Tihwa	*吐魯蕃 Tulufan

2. 海關測候所 Customs Stations

臨高 Lamko	瓊州 Kiungchow	北海 Pakhoi
龍州 Lungchow	遮浪角 Chilang Point	石碑山 Breaker Point
三水 Samshui	廣州 Canton	東澎島 Lamocks
汕頭 Swatow	梧州 Wuchow	東旋島 Chapel Island
廈門 Amoy	瓊越 Tengyueh	烏邱嶼 Ockseu
牛山島 Turnabout	東犬 Middle Dog	福州 Pagoda Anchorage
東湧 Tung Yung	溫州 Wenchow	長沙 Changsha
北魚山 Peiyushan	岳州 Yoehow	重慶 Chungking
九江 Kiukiang	鎮海 Chinhai	小龜山 Steep Island
漢口 Hankow	宜昌 Ichang	大鼓山 Gutzlaff
花鳥山北島 North Saddle	蕪湖 Wuhu	吳淞 Woosung
佘山 Shaweishan	鎮江 Chungkiang	瓊瑤島 S. E. Promontory
成山頭 N. E. Promontory	威海衛 Weihaiwei	芝罘 Chefoo
飛磯島 Howki	塘沽 Tangku	秦皇島 Chiuwangtao
*安東 Antung	*牛莊 Newchwang	瓊瑤 Aigun

3. 高山測候所 Mountain Stations

泰山 Tai Shan	峨嵋山 O-Mei-Shan
-------------	----------------

*本報特

中華民國二十一年八月廣州逐日氣象要素平均表

Daily Values of Meteorological Elements at Canton in the Month of August, 1932.

日期 Days of the Month	氣壓 Baro- metric Pres- sure	溫度 Temperature				絕對 濕度 Absolute Humid- ity	相對 濕度 Rela- tive Humid- ity	雲量 Mean A- mount of Clouds	日照 時數 Duration of Sun- shine	雨量 Rain- fall A- mount	下雨 時期 Rain- fall Dura- tion	風向 Wind Direc- tion	風速 Wind Velo- city	雜項 Miscellaneous Informations	
		最高 Max.	最低 Min.	較差 Range	平均 Mean										
		700 ^{mm} +	°c	°c	°c										°c
1	47.80	31.5	23.0	8.5	27.3	23.68	86.3	7.8	6.1	11.0		SE	1.4	●	
2	48.16	32.8	24.5	8.3	28.7	23.49	78.5	6.0	8.6			SE	1.0	● <	
3	50.32	32.5	25.3	7.2	28.8	23.11	76.8	7.3	6.4			SE	1.3	●	
4	52.70	32.4	25.7	6.7	28.6	24.44	80.5	7.8	5.9	109.0		SE	1.6	● T	
5	54.33	27.0	22.7	4.3	25.2	23.19	96.0	10.0	0.0	68.0		SSE	1.0	● T	
6	53.37	30.2	23.3	6.9	27.3	23.63	85.5	7.5	5.3	3.0		SE	0.8	●	
7	52.57	32.1	24.3	7.8	28.4	23.29	79.0	6.5	7.0	1.0		SE	0.5	● T	
8	52.38	32.1	24.7	7.4	27.2	23.71	84.8	8.8	1.7	11.8		SSE	1.0	● T	
9	52.67	30.6	23.0	7.6	25.4	23.47	94.0	9.3	1.0	34.7		N	0.9	● T	
10	52.55	32.7	21.4	11.3	28.0	23.49	79.5	5.5	8.5			SW	1.0	●	
11	54.17	33.0	24.4	8.6	29.0	23.05	75.0	4.3	9.6			SE	1.2	●	
12	53.90	33.5	24.7	8.8	29.4	23.80	76.3	4.3	9.5			SE	1.2	● ≡	
13	52.33	33.5	25.2	8.3	29.6	23.09	72.8	3.5	10.2			SW	0.9	●	
14	52.62	34.0	25.2	8.8	29.7	23.56	73.8	3.5	9.0			SSE	0.9	●	
15	53.30	35.0	25.6	9.4	29.8	24.44	74.0	6.8	7.0	3.5		SSE	1.0	● T	
16	53.91	33.8	24.0	9.8	28.8	23.30	75.5	5.8	8.6			SSE	1.2	● ≡	
17	54.23	32.6	24.6	8.0	28.7	23.20	77.5	7.5	6.0			WSW	1.0	●	
18	54.60	33.5	25.2	8.3	28.7	23.48	77.3	7.3	6.7			S	1.3	● T ≡	
19	55.08	34.0	24.5	9.5	29.5	23.43	73.8	4.3	10.4			S	1.4	● ≡ Δ	
20	56.17	34.0	25.4	8.6	29.9	23.31	71.8	5.0	7.3			SE	0.8	●	
21	55.36	34.5	25.5	9.0	30.2	24.36	74.8	3.8	9.6			S	0.6	● ≡	
22	54.67	32.8	24.5	8.3	28.1	23.41	82.3	8.5	2.8			WNW	1.2	● T <	
23	54.57	33.4	24.4	9.0	28.1	23.64	81.8	8.3	2.5			N	1.0	●	
24	52.93	33.8	24.7	9.1	29.7	22.70	71.8	4.0	10.8			N	2.1	● T	
25	52.50	32.6	24.2	8.4	28.7	20.30	68.3	5.5	6.7			NNW	2.5	●	
26	53.70	29.6	23.4	6.2	27.4	20.98	76.0	8.3	2.5			N	1.2	●	
27	55.27	28.1	23.4	4.7	25.5	22.23	92.5	10.0	0.0	77.5		S	1.0	● T	
28	54.80	26.3	22.5	3.8	24.9	22.12	93.5	10.0	0.0	25.5		S	1.0	● T	
29	55.73	24.6	22.7	1.9	24.2	21.72	96.5	10.0	0.0	30.1		SSE	2.1	●	
30	58.07	28.8	21.7	7.1	24.7	21.58	91.5	9.5	1.3	9.1		S	1.2	●	
31	58.16	32.0	21.8	10.2	27.1	21.60	78.5	4.0	10.7			S	0.7	●	
總數 平均	Totals or Means	53.64	31.9	24.1	7.8	28.0	23.06	80.5	6.8	181.7	387.6			1.7	

地點 廣州中山大學農林科 北緯 Lat. 23° 08' N.; 東經 Long. 113° 17' E.

Location: Sun Yat-Sen University, Canton. 高度 Altitude 124 M.

觀測時間 Time of Observations 2°, 6, 10, 14, 18, 22° hrs. (*標自自記儀器 Taken from self-recording instruments.)

中華民國二十一年八月廈門逐日氣象要素平均表

Daily Values of Meteorological Elements at Amoy in the Month of August, 1932.

日期 Days of the Month	氣壓 Baro- metric Pres- sure 700 ^{mb} +	溫度 Temperature				絕對 溫度 Absolute Humid- ity mm	相對 溫度 Relative Humid- ity %	雲量 A- mount of Cloud 0-10	日照 時數 Dura- tion of sun- shine h	雨量 Rain- fall A- mount mm	下雨 時期 Rain- fall Dura- tion h	風向 Wind Direc- tion Domi- nant	風速 Wind Vele- city mi/hr	雜項 Miscellaneous Informations
		最高 Max.	最低 Min.	較差 Range	平均 Mean									
		°c	°c	°c	°c									
1	47.80	32.2	25.4	6.8	28.3	24.27	89.0	9.0			W	6.6	☉	
2	47.60	32.0	25.2	6.8	28.2	22.76	81.0	9.0	32.6		W	5.9	●	
3	50.50	31.2	26.0	5.2	29.1	23.90	78.0	6.0			W	4.8	●	
4	53.90	33.6	27.0	6.6	29.6	24.30	81.0	7.0			W	4.3	●	
5	55.30	32.0	26.0	6.0	28.3	26.17	83.0	5.0			SW	8.2	●	
6	54.20	32.8	26.8	6.0	28.8	21.58	72.0	2.0			W	7.5	○	
7	53.60	33.2	26.8	6.6	29.3	21.77	71.0	3.0			W	5.1	●	
8	52.70	33.8	27.0	6.8	30.3	22.71	72.0	6.0			W	4.6	●	
9	52.30	34.0	27.8	6.2	30.4	22.20	74.0	7.0			S	3.7	●	
10	54.10	34.2	28.0	6.2	30.7	20.52	65.0	2.0			W	5.7	○	
11	53.70	35.6	29.0	6.6	31.4	24.14	78.0	2.0			W	3.8	○	
12	53.10	36.2	29.2	7.0	32.0	25.52	74.0	2.0			W	4.1	○	
13	51.70	36.4	30.0	6.4	32.6	25.36	72.0	2.0			W	5.0	○	
14	52.00	36.8	30.4	6.4	32.6	26.08	71.0	3.0			W	3.5	●	
15	53.40	34.2	29.8	4.4	31.6	24.03	75.0	4.0			SW	4.3	●	
16	53.80	34.0	29.0	5.0	30.9	19.64	62.0	2.0			W	6.1	○	
17	54.70	33.6	28.4	5.2	30.2	24.30	78.0	3.0			W	3.9	●	
18	54.20	35.0	28.6	6.4	31.4	24.52	73.0	2.0			W	7.1	○	
19	54.90	34.8	28.8	6.0	31.5	25.64	77.0	2.0			W	8.3	○	
20	55.10	35.0	29.0	6.0	31.6	24.74	73.0	7.0			W	11.2	●	
21	56.00	34.2	28.0	6.2	30.4	19.56	62.0	10.0			E	16.6	☉	
22	56.30	35.2	27.6	7.6	30.8	20.23	61.0	2.0			N	6.0	○	
23	53.80	32.2	28.4	3.8	30.0	20.43	67.0	2.0			W	5.4	○	
24	50.70	33.2	28.0	5.2	29.7	18.78	60.0	6.0			W	4.5	●	
25	45.10	28.8	26.0	2.8	27.7	17.55	69.0	10.0			NW	17.9	☉	
26	53.00	26.8	21.8	4.8	24.0	16.44	80.0	10.0	71.4		SW	40.9	●	
27	54.80	25.2	20.0	5.2	22.2	16.06	81.0	10.0	49.7		SW	28.4	●	
28	56.10	24.4	20.4	4.0	22.7	17.27	84.0	10.0	10.1		SE	14.6	●	
29	56.20	30.4	19.8	10.6	25.1	21.34	80.0	7.0	19.5		E	1.0	●	
30	58.00	31.4	24.0	7.4	27.0	17.31	69.0	4.0			W	2.0	☉	
31	59.80	33.4	25.0	8.4	28.5	20.76	74.0	2.0			W	1.0	○	
總數 或 平均 Means	53.49	32.9	26.7	6.2	29.3	21.93	73.5	5.1	174.3			8.1		

地點 廈門大學理科

北緯 Lat. 24°26' N.; 東經 Long. 118°04' E.

Location: University of Amoy, Amoy.

高度 Altitude 5.3 M.

觀測時間 Time of Observation: 6,14,17, hrs.

中華民國二十一年八月昆明逐日氣象要素平均表

Daily Values of Meteorological Elements at Kunming in the Month of August, 1932.

日期 Days of the Month	氣壓 Baro- me- tric Pres- sure	溫度 Temperature				絕對 濕度 Absolute Humi- dity	相對 濕度 Rela- tive Humi- dity	雲量 A- mount of Cloud	日照 時數 Dura- tion of Sun- shine	雨量 Rain- fall A- mount	下雨 時數 Rain- fall Dura- tion	風向 Wind Direc- tion	風速 Wind Velo- city	雜項 Miscellaneous Informations
		最高 Max.	最低 Min.	較差 Range	平均 Mean									
		700 ^{mm} +	°c	°c	°c									
1	50.03	22.2	10.7	5.5	19.0	14.95	87.8	9.2		3.9	6.0	N	1.2	☉ ☂
2	51.98	21.0	17.2	3.8	18.8	14.42	90.3	10.0		5.5	6.0	NNW	2.9	☉
3	50.77	23.8	17.2	6.6	20.0	14.90	90.7	9.5		28.3	6.0	ENE	0.6	☉
4	52.86	21.0	17.5	3.5	18.8	15.74	90.3	10.0		14.6	5.5	NE	1.1	☉
5	54.54	22.8	16.8	6.0	17.9	14.36	89.7	10.0		16.5	5.0	SE	1.9	☉
6	55.12	23.2	17.0	6.2	18.2	14.17	86.7	9.5		0.6	0.3	E	1.9	☉
7	54.44	22.5	17.3	5.2	19.2	14.69	88.0	10.0		15.8	2.5	NE	2.8	☉ ☂
8	53.13	25.0	18.5	6.5	21.1	16.63	85.0	3.0		T		WSW	1.9	☉
9	51.71	26.1	18.7	7.4	21.3	15.28	83.7	6.0		4.2	1.0	SSE	2.5	☉ ☂ ☃
10	52.61	21.2	17.4	3.8	18.6	13.96	90.0	10.0		15.1	3.5	SSE	1.3	☉
11	53.26	22.8	18.0	4.8	20.5	15.83	85.0	9.0		8.3	3.0	SW	1.8	☉ ☃
12	52.86	24.3	17.7	6.6	20.7	15.21	81.7	8.5		T		SE	3.4	☉ ☃
13	50.75	24.1	18.8	5.3	21.2	15.65	83.3	10.0				SW	3.4	☉
14	51.01	26.5	18.3	8.2	22.4	16.48	80.7	9.0				S	4.0	☉
15	52.88	27.0	18.7	8.3	21.4	15.66	77.0	6.5		2.5	1.0	SW	2.7	☉
16	53.29	27.5	20.0	7.5	23.2	16.96	77.0	2.0				WSW	3.8	☉ ☃
17	53.43	27.3	18.3	9.0	21.2	16.95	81.0	7.0		7.5	3.0	SE	4.5	☉ ☂ T
18	53.31	22.7	19.5	3.2	20.2	16.54	89.3	9.5		27.4	3.0	NNW	1.7	☉ ☂
19	53.18	23.5	19.5	4.0	21.3	15.82	82.2	10.0		T		SW	2.3	☉
20	56.70	25.1	18.5	6.6	20.0	15.07	85.3	10.0				ESE	2.3	☉
21	55.36	23.5	18.8	4.7	19.8	15.59	88.3	10.0		6.0	1.0	SW	4.2	☉
22	54.59	24.3	18.3	6.0	18.5	14.04	86.7	10.0		6.0	4.0	SSE	2.4	☉
23	56.48	20.0	16.2	3.8	18.0	12.69	91.0	10.0		26.1	10.0	N	1.5	☉
24	55.45	20.5	16.0	4.5	18.6	13.70	87.3	10.0		T		SE	3.4	☉
25	55.99	20.2	17.8	2.4	18.4	14.02	89.0	10.0		27.1	6.0	NNE	0.9	☉ ≡
26	56.59	19.8	17.2	2.6	18.0	13.51	86.0	10.0				SE	1.3	☉
27	54.85	21.2	17.3	3.9	19.4	14.71	84.0	10.0		0.6	0.5	WSW	2.4	☉ ≡
28	53.34	24.4	19.2	5.2	21.1	15.71	85.0	10.0				S	2.2	☉ ☃
29	54.32	25.8	19.2	6.6	21.4	15.07	82.3	9.5		0.4	0.5	SW	2.4	☉ ☂
30	57.08	22.3	17.7	4.6	19.8	14.39	84.3	10.0		16.4	5.5	ENE	1.1	☉ ☂
31	50.38	20.7	15.7	5.0	17.2	11.64	78.3	10.0		7.3	2.0	E	2.5	☉
總數 或 平均 Totals or Means	53.91	23.3	17.9	5.4	19.9	14.99	85.3	9.0		240.1	75.8		2.8	

地點: 昆明市一得測候所 北緯 Lat. 25°04' N; 東經 Long. 102°45' E.

Location: I-tah Meteorological Station, Kunming. 高度 Altitude 1898.0 M.

觀測時間 Time of Observation 6, 14, 21 hrs.

自本年一月份起氣壓數已經溫度重力及海平面之訂正 The pressure readings are corrected for temperature, latitude and altitude since January, 1932.

中華民國二十一年八月吳江逐日氣象要素平均表

Daily Values of Meteorological Elements at Wu-Kiang in the Month of August, 1932.

日期 Days of the Month	氣壓 Baro- metric Pres- sure 700 ^{mm} ₊	溫度 Temperature				絕對 濕度 Absolute Humid- ity mm	相對 濕度 Relative Humid- ity %	雲量 Mean A- mount of Cloud 0-10	日照 時數 Dura- tion of Sun- shine h	雨量 Rain- fall A- mount mm	下雨 時期 Rain- fall Dura- tion h	風向 Wind Direc- tion Domi- nant	風力 Wind force B. S.	雜項 Miscellaneous Informations
		最高 Max.	最低 Min.	較差 Range	平均 Mean									
		°c	°c	°c	°c									
1	47.20	30.0	27.3	2.7	20.0	21.30	79.0	6.0				SE	4.3	●
2	44.30	31.0	27.0	4.0	20.7	24.40	81.0	4.7	0.8	1.7		SE	5.3	●
3	44.30	30.0	27.7	2.3	20.0	29.00	85.0	7.3				NE	4.8	○
4	49.30	31.7	28.3	3.3	21.1	30.30	85.0	2.3				SE	3.0	○
5	50.00	32.3	29.7	3.0	21.7	31.90	91.0	1.3				E	1.7	○
6	49.50	32.7	29.3	3.3	21.8	24.70	72.3	2.0				NE	1.7	○
7	48.80	32.7	29.3	3.3	21.8	31.00	92.0	3.7				E	2.3	●
8	48.70	32.0	28.3	3.7	21.3	30.20	98.0	7.3				SE	4.7	●
9	48.00	31.0	28.3	2.7	20.7	25.40	84.0	4.0				SE	3.7	●
10	49.00	31.7	28.3	3.3	21.1	26.20	82.7	4.7				SE	2.3	●
11	47.70	32.0	28.7	3.3	21.3	24.10	81.0	6.3				S	3.7	●
12	47.70	31.7	28.7	3.0	21.3	25.60	78.7	6.7				SW	3.0	●
13	47.00	31.0	28.0	3.0	20.7	24.80	86.7	8.0	1.8	1.0		SW	4.0	●
14	48.00	30.3	28.0	1.7	20.0	26.00	89.0	5.0				E	3.0	●
15	49.00	31.3	29.7	1.7	20.9	31.00	100.0	3.0				SE	2.0	●
16	50.00	28.3	27.3	1.0	18.9	28.20	100.0	7.0				SE	2.0	●
17	50.70	29.7	29.7	0.0	19.8	30.80	100.0	7.0				SE	3.0	●
18	49.50	30.0	29.7	0.3	20.0	30.70	100.0	5.0	4.5	20.8		S	3.0	●
19	47.00	30.3	28.7	3.7	20.6	28.80	100.0	6.3	2.5	16.0		SW	1.7	●
20	53.30	28.7	26.7	2.0	19.1	26.60	100.0	6.3	6.0	15.0		SE	3.7	●
21	53.00	30.3	25.3	4.7	20.0	25.30	94.7	2.7				SW	3.3	○
22	54.10	28.0	26.0	3.3	18.8	20.10	100.0	6.0				NE	4.3	●
23	53.00	24.7	23.3	1.3	16.4	21.00	93.3	9.3	5.8	30.0		SE	6.7	●
24	52.00	30.0	28.0	4.0	20.0	28.50	98.0	5.3	1.8	7.0		SE	4.3	●
25	51.70	29.7	25.7	4.0	19.8	23.30	100.0	5.7	0.7	3.3		SE	4.0	●
26	52.30	30.3	27.0	3.0	20.1	24.80	100.0	3.7				SE	6.7	●
27	53.00	28.7	26.7	2.0	19.1	26.50	96.7	2.7				SE	6.3	○
28	53.00	30.7	27.0	3.7	20.5	30.00	100.0	3.0				SE	4.7	●
29	53.00	28.0	27.3	3.7	19.7	27.60	92.3	1.7				SE	3.3	○
30	53.70	31.7	25.7	6.0	21.1	20.90	78.7	3.3	4.5	12.7		E	2.7	●
31	54.00	25.0	23.3	1.3	16.5	19.70	90.7	1.0	5.7	37.0		N	4.7	●
總計 Totals 或 平均 Means	50.30	30.2	27.4	1.7	20.1	28.00	91.5	4.3	38.4	152.5			3.3	

地點: 吳江縣中興村師範學校 北緯 Lat. 31°14' N, 東經 Long. 120°40' E.

Location: Country Normal School of Soochow 高度 Altitude 3.5 M.
Academy, Wu-Kiang

觀測時間 Time of Observations: 7, 13, 18 hrs.

*得自空盒氣壓表 Taken from Aneroid Barometer.

中華民國二十一年八月常熟逐日氣象要素平均表

Daily Values of Meteorological Elements at Changshu in the Month of August, 1932.

日期 Days of the Month	氣壓 Baro- metric Pres- sure 700mm +	溫度 Temperature				絕對 溫度 Absolute Humi- dity mm	相對 溫度 Rela- tive Humi- dity %	雲量 A- mount of Cloud 0-10	日照 時數 Dura- tion of Sun- shine h	雨量 Rain- fall A- mount mm	下雨 時期 Rain- fall Dura- tion h	風向 Wind Direc- tion Domi- nant	風速 Wind Velo- city m/s	雜項 Miscellaneous Informations
		最高 Max.	最低 Min.	較差 Range	平均 Mean									
		°c	°c	°c	°c									
1	43.81	32.4	25.5	6.9	27.4	23.63	87.5	9.6	1.7	T	ENE	7.9	☉ △	
2	41.50	32.3	25.0	7.3	27.8	21.80	76.3	7.0	7.8	0.8	NE	7.2	● ≡ △	
3	41.94	33.5	24.8	8.7	28.6	22.70	74.1	9.5	1.9		WNW	4.5	☉ △	
4	45.67	36.2	26.0	10.2	30.7	21.45	72.3	4.3	12.7		SW	4.6	● △	
5	46.50	37.0	25.5	11.5	30.3	23.19	73.4	3.5	10.1		NE	3.0	● △	
6	45.80	36.5	26.0	10.5	30.5	22.05	64.9	3.7	11.4		ENE	4.0	● ⊕ ≡	
7	45.44	34.6	25.3	9.3	29.1	22.38	82.0	5.5	10.2		ENE	3.4	● ≡	
8	45.46	33.0	25.0	8.0	27.8	22.68	85.8	9.4	6.1	T	ESE	3.8	☉ ≡	
9	44.77	34.2	24.3	9.9	28.7	22.56	81.0	6.3	10.3		ESE	2.3	● △	
10	44.66	33.0	24.5	8.5	28.1	21.42	71.1	3.2	9.2		ESE	1.2	● ≡ △	
11	44.16	34.6	25.0	9.6	29.6	24.54	81.4	7.0	6.6	10.4	0.1 SSW	3.1	● ≡	
12	44.73	34.4	25.2	9.2	28.4	23.07	81.5	8.2	4.6	12.9	1.0 WNW	3.1	● ☼	
13	44.73	33.3	24.5	8.8	27.9	23.79	85.9	7.4	4.3	15.2	0.5 E	2.1	● ☽	
14	45.64	33.3	24.1	9.2	28.6	20.77	73.4	5.0	9.1		E	2.9	● △	
15	47.00	32.0	24.6	7.4	29.5	21.47	79.0	7.5	4.0	T	ENE	3.0	● ≡ △	
16	47.66	32.4	23.9	8.5	27.4	20.79	77.4	8.4	3.6		NNE	2.0	☉ ≡ △	
17	46.68	32.4	24.5	7.9	27.7	21.07	80.1	5.4	4.3		SE	2.1	● △	
18	46.72	33.1	24.5	8.6	28.6	22.55	82.4	6.0	8.5	6.6	11.0 ESE	2.8	● ☼ ≡	
19	45.23	31.6	25.0	6.6	24.2	22.12	89.4	9.2	1.5	7.0	0.5 SW	5.7	● ≡ ☼	
20	50.05	31.7	21.5	10.2	25.9	16.65	65.5	5.6	8.3		NNW	2.9	● △	
21	50.75	33.0	23.9	9.1	27.4	17.75	65.3	3.8	10.7		WSW	3.1	●	
22	50.97	28.5	23.0	5.5	24.8	17.75	77.0	9.6	0.5		NNE	5.6	☉	
23	50.37	24.2	21.7	2.5	22.5	18.02	89.6	9.6	0.0	17.6	21.0 NNE	11.0	● ☼	
24	49.62	29.5	20.5	9.0	25.0	21.52	92.0	8.2	6.0	1.8	2.0 NE	9.5	● ☼	
25	49.27	29.9	17.7	12.2	26.2	22.21	89.0	7.0	3.0	4.7	2.0 E	3.3	●	
26	49.11	30.0	24.4	5.6	25.9	20.55	81.1	6.0	10.4		SSE	9.2	●	
27	49.76	29.5	19.5	10.0	26.3	19.58	77.0	8.0	1.9		SSE	10.3	☉ ☼	
28	49.68	30.8	23.0	7.8	26.8	22.02	81.9	4.6	3.2	T	S	8.7	●	
29	49.76	32.0	23.5	8.5	27.7	21.02	76.3	4.0	11.1		SSW	5.0	● △	
30	50.55	32.5	23.8	8.3	26.4	22.84	83.3	9.1	5.7	16.2	15.0 SSW	3.2	● ☼	
31	51.96	23.4	20.0	3.4	21.9	19.67	100.0	10.0	0.0	43.1	23.0 NNW	5.8	● ≡	
總數 或 平均	Totals or Means	47.40	32.1	23.7	8.3	27.8	21.66	80.2	6.8	194.3	135.3	76.1	4.9	

地點 常熟虞山半塔亭測候所
Location Meteorological Station of Changshu.
緯度 Lat. 31°41' N.; 東經 Long. 120°35' E.
高度 Altitude 90.8 M.
觀測時間 Time of Observations 8, 9, 12, 15, 18, 21, 24 hrs.
*係採自記之數
The rainfall is for 24 hrs. ending at 6 a.m.

中華民國二十一年八月無錫逐日氣象要素平均表

Daily Values of Meteorological Elements at Wushih in the Month of August, 1932.

日期 Days of the Month	氣壓 Barometric Pressure 700mm+	溫度 Temperature				絕對濕度 Absolute Humidity mm	相對濕度 Relative Humidity %	總量 Amount of Cloud 0-10	日照時數 Duration of Sunshine h	雨量 Rainfall Amount mm	下雨時期 Rainfall Duration h	風向 Wind Direction Dominant	風速 Wind Velocity m/s	雜項 Miscellaneous Information
		最高 Max.	最低 Min.	較差 Range	平均 Mean									
1	51.31	32.0	25.0	7.0	23.1	22.68	72.7	10.0		T		ENE	2.8	☉
2	49.38	33.0	26.0	7.0	23.7	23.39	77.3	7.3				ESE	4.3	☉
3	49.54	33.0	25.0	8.0	23.2	22.79	77.3	8.3				SE	3.0	☉
4	52.71	37.5	26.0	11.5	31.5	22.03	67.0	2.3				SE	1.4	☉
5	53.91	37.0	26.0	11.0	30.5	22.03	63.0	3.3				E	1.3	☉☉☉
6	52.91	33.0	26.0	12.0	30.7	23.11	69.0	0.0				E	0.8	☉☉☉
7	53.01	37.5	27.0	10.5	32.6	22.78	66.0	6.0				NE	1.5	☉☉☉
8	32.62	34.5	26.5	8.0	31.1	22.91	72.7	3.3				E	4.1	☉☉☉
9	52.96	34.5	26.5	8.0	29.9	22.43	69.3	4.3				E	2.4	☉
10	51.77	35.0	25.0	10.0	29.6	22.14	64.6	1.3				E	3.1	☉☉☉
11	51.48	35.0	26.0	9.0	30.4	22.83	68.6	5.0				SE	2.4	☉☉☉ T ☉
12	52.27	36.0	26.0	10.0	29.9	22.96	71.3	7.0	0.8	0.5	WNW	2.3	☉☉☉ ☉	
13	50.61	34.0	26.0	8.0	29.3	22.47	71.3	6.0				SE	1.5	☉
14	52.84	34.0	26.0	8.0	30.6	20.85	58.3	4.5				E	0.9	☉☉☉
15	53.08	35.0	26.0	9.0	30.5	21.93	77.7	6.5				NE	1.5	☉☉☉
16	55.11	31.0	26.0	5.0	27.6	20.62	73.3	9.5				ESE	1.2	☉☉☉☉
17	54.93	33.0	26.0	7.0	29.5	21.39	64.3	3.0				SE	1.2	☉☉☉☉
18	53.58	33.0	26.0	7.0	30.0	22.31	79.3	4.7				SE	1.1	☉☉☉☉
19	50.20	32.0	25.0	7.0	27.3	23.55	77.0	10.0	13.3	2.0	S	1.0	☉☉☉☉	
20	57.61	32.0	23.0	9.0	26.3	18.92	71.0	6.7	1.4	0.5	NW	1.3	☉	
21	53.21	32.0	24.0	8.0	26.6	14.72	55.0	1.5			NNW	0.3	☉☉☉	
22	53.17	34.0	24.0	10.0	27.0	17.11	66.6	10.0				NE	3.1	☉☉☉☉
23	53.27	25.0	22.0	3.0	24.1	19.19	33.6	10.0	2.0	5.5	NE	5.1	☉☉☉☉	
24	56.41	29.0	22.0	7.0	25.5	21.71	35.7	7.0	1.1	0.5	NE	3.5	☉	
25	56.31	31.0	25.0	6.0	23.6	22.44	73.3	5.0	0.6	0.3	NE	3.7	☉☉☉☉	
26	56.11	31.0	26.0	5.0	23.5	19.09	66.6	6.0				ENE	3.3	☉
27	56.27	31.0	24.0	7.0	27.5	18.36	62.0	6.7				SSE	6.2	☉
28	56.91	31.5	26.0	5.5	23.4	18.71	65.7	6.5				SSE	4.7	☉
29	57.01	33.5	24.5	9.0	29.5	21.24	69.7	3.3				SSW	2.3	☉☉☉☉
30	53.07	32.3	23.3	9.0	23.5	21.95	30.5	9.1	26.6	1.2	NNW	1.1	☉☉☉☉	
31	59.74	25.0	20.5	4.5	22.3	16.55	39.7	10.0	49.1	10.5	NE	4.2	☉☉☉☉	
總數 Totals 或 平均 Means	54.32	33.0	25.1	7.9	23.3	21.15	71.2	6.0		94.8	21.0		2.7	

地點: 無錫江蘇省立教育學院 北緯 Lat. 31°32' N. 東經 Long. 120°50' E.

Location: Jiangsu Provincial College of Education, Wushih, Jiangsu. 高度 Altitude 6.74 M.

觀測時間 Time of Observation 7, 13, 21 hrs.

中華民國二十一年八月南通逐日氣象要素平均表

Daily Values of Meteorological Elements at Nantung in the Month of August, 1932.

日期 Days of the Month	氣壓 Baro- metric Pres- sure	溫度 Temperature				絕對 溫度 Absolute Humi- dity	相對 溫度 Relative Humi- dity	雲量 Amount of Cloud	日照 時數 Dura- tion of Sun- shine	雨量 Rain- fall Amount	下雨 時數 Rain- fall Dura- tion	風向 Wind Direc- tion	風速 Wind Velo- city	備 項 Miscellaneous Informations
		最高 Max.	最低 Min.	較差 Range	平均 Mean									
		700 ^{mm} +	°c	°c	°c									
1	42.27	30.7	25.3	5.4	27.4	22.98	85.2	10.0	5.0	T	0.2	ENE	46.5	☉☉
2	41.25	30.9	24.9	0.0	27.8	21.85	79.7	8.7	10.9	T	0.2	ENE	37.8	☉☉
3	39.67	33.7	25.0	8.7	28.9	21.65	74.5	8.3	7.6			WNW	37.5	☉☉
4	44.51	38.7	26.9	11.8	32.5	23.23	65.3	5.7	12.7			WSW	14.8	☉☉
5	45.16	36.3	20.0	10.3	31.4	26.00	77.3	4.0	11.0			SE	9.7	☉☉
6	43.92	36.0	26.6	9.4	30.5	21.77	68.7	2.7	13.0			ENE	14.2	☉☉☉
7	43.60	34.7	24.2	10.5	29.3	21.88	73.8	6.0	12.8			ENE	20.0	☉☉☉☐
8	43.82	34.3	24.0	9.7	29.2	23.05	77.7	6.8	9.2			ESE	24.0	☉
9	43.34	36.3	24.2	12.0	29.5	22.75	76.9	7.7	11.5			ESE	22.0	☉☐
10	42.68	36.0	24.0	12.0	30.3	22.65	72.3	6.5	12.3			E	18.5	☉☐
11	42.79	37.3	25.6	11.7	31.2	25.13	74.2	8.7	6.9			SSW	8.2	☉☉☉☐☐
12	42.93	37.0	25.4	11.6	30.0	24.23	79.3	9.7	10.2	9.7	0.6	W	15.7	☉☉☉☐☐
13	42.67	34.3	23.8	10.5	28.7	22.50	78.5	7.5	7.1	3.8	0.4	ESE	21.0	☉☐
14	43.41	34.8	24.0	10.8	29.5	19.70	65.2	2.8	12.5			ESE	18.3	☉
15	44.35	30.6	24.3	6.3	27.0	20.07	76.0	10.0	1.6	T	0.2	E	13.0	☉
16	45.63	34.7	23.5	11.2	28.5	20.03	69.7	9.0	8.8			ENE	5.7	☉
17	45.39	35.1	24.0	12.1	29.9	22.73	69.8	9.2	11.3			ESE	9.7	☉
18	44.59	36.3	24.3	12.0	30.0	22.47	72.3	8.5	13.2	0.2	0.7	ESE	20.8	☉
19	42.69	34.4	24.4	10.0	26.2	23.55	93.2	10.0	2.2	4.9	7.9	SE	22.7	☉☉☉☐
20	47.89	33.2	21.1	12.1	27.0	17.03	66.7	8.3	11.6	0.4	0.3	N	16.5	☉
21	49.21	35.3	24.3	11.0	28.4	18.05	64.3	6.3	10.2			W	22.0	☉☉☐
22	49.58	27.3	23.0	4.3	24.9	16.40	70.7	10.0	0.0			ENE	31.3	☉
23	48.87	24.4	21.2	3.2	22.4	18.00	89.5	10.0	0.0	7.1	8.6	NE	50.8	☉☐
24	47.89	28.0	21.3	6.7	25.0	21.63	92.2	8.7	3.7	3.0	8.0	NE	40.8	☉
25	48.07	29.8	23.7	6.1	27.3	22.45	83.3	8.5	10.9	5.6	0.9	ESE	55.8	☉☐
26	47.58	30.8	25.3	5.5	28.0	20.95	75.3	7.8	9.6	T	0.1	ESE	65.2	☉☐
27	47.91	29.6	24.9	4.7	26.8	19.35	74.2	10.0	4.1			SE	61.3	☉☐
28	48.00	32.7	24.7	8.0	28.2	19.80	70.5	7.5	9.6			SE	41.0	☉☐
29	48.56	36.0	24.5	11.5	29.4	21.92	73.0	8.7	11.3			S	23.8	☉☐
30	49.24	35.6	25.2	10.4	26.5	22.03	87.5	9.7	4.5	37.9	2.3	SW	16.8	☉☉☉☐☐
31	50.18	—	—	—	29.9	18.07	93.5	10.0	0.0	46.2	22.3	N	28.0	☉☉☉☉☉
總數 或 平均 Totals or Means	45.41	33.5	24.3	9.2	28.2	21.43	76.6	7.9	254.7	118.8	52.8		27.3	
標準的 Normals														

地點： 南通軍山觀象台 北緯 Lat 31° 57' N, 東經 Long 120° 56' E
 Location: Chun Shan Observatory, Nantung. 高度 Altitude 110.4 M.
 觀測時間 Time of Observation: 6, 9, 12, 15, 18, 21 hrs.

中華民國二十一年八月東臺逐日氣象要素平均表

Daily Values of Meteorological Elements at Tungtai in the Month of August, 1932.

日期 Days of the Month	氣壓 Baro- met- ric Pres- sure	溫度 Temperature				絕對 溫度 Abso- lute Humi- dity	相對 溫度 Rela- tive Humi- dity	雲量 A- mount of Cloud	日照 時數 Dura- tion of Sun- shine	雨量 Rain- fall A- mount	下雨 時期 Rain- fall Dura- tion	風向 Wind Direc- tion	風速 Wind Vel- ocity	雜項 Miscellaneous Informations	
		最高 Max.	最低 Min.	範圍 Range	平均 Mean										
		700 ^{mm} +	°c	°c	°c	°c	mm	%	0-10	h	mm	h	Domi- nant	m/s	
1	50.80	32.0	20.7	5.3	30.0	28.04	88.0	6.5	3.6				E	8.3	☉ ☂
2	47.90	31.4	20.0	5.4	20.3	15.20	85.0	5.0	8.1	1.0			ENE	8.3	☉ ☂
3	45.00	33.4	25.4	8.3	31.2	24.57	72.0	4.6	8.3				NW	10.8	☉ ☂ ☃
4	50.40	30.3	23.5	12.8	33.3	25.74	67.0	0.0	11.4				WSW	5.0	☉ ☂
5	52.00	32.7	25.4	12.3	32.4	23.01	63.0	3.5	9.2				E	4.5	☉ ☂ ☃
6	51.00	35.2	25.0	10.2	32.8	24.28	65.0	0.0	8.6				E	3.7	☉ ☂ ☃
7	50.90	33.0	24.7	8.3	30.5	22.63	69.0	8.2	5.3	T			ESE	4.2	☉ ☂ ☃ ☄ ★ ☆ ☇
8	50.50	35.4	24.3	11.1	30.8	23.68	71.0	4.7	8.7				ESE	5.4	☉ ☂
9	50.60	34.0	24.8	9.2	30.8	22.01	66.0	2.5	9.3				E	2.5	☉ ☂ ☃
10	49.60	34.2	23.5	10.7	31.4	22.43	65.0	1.5	10.5				ESE	3.7	☉ ☂
11	48.90	35.7	23.5	12.2	30.8	23.35	70.0	5.0	5.1	40.0			E	5.0	☉ ☂ ☃
12	49.70	32.0	23.7	8.3	30.3	21.07	65.0	3.5	8.4				NE	4.6	☉ ☂ ☃ ☄
13	49.50	32.0	23.3	8.7	30.7	19.56	69.0	1.5	11.5				E	3.7	☉ ☂
14	49.90	34.6	23.3	11.3	31.0	18.89	56.0	0.0	11.7				E	5.4	☉ ☂ ☃ ☄
15	51.10	29.3	26.0	3.3	26.7	21.30	81.0	10.0	0.0	2.9			E	1.2	☉ ☂ ☃ ☄ ★ ☆ ☇
16	52.20	32.3	20.7	11.6	28.5	20.16	69.0	1.0	11.0				NNW	3.3	☉ ☂ ☃
17	52.20	31.0	21.3	10.3	28.8	20.62	67.0	1.5	10.2				E	5.0	☉ ☂ ☃
18	51.20	32.7	23.7	9.0	28.6	21.46	73.0	8.5	2.4	1.8			E	4.1	☉
19	49.50	25.0	23.0	2.0	23.3	21.26	99.0	10.0	0.0	109.2			NE	4.1	☉ ☂
20	53.90	31.0	20.0	11.0	27.8	17.67	63.0	1.0	11.2				W	7.1	☉ ☂
21	55.60	30.0	21.0	9.0	26.9	18.39	69.0	5.0	3.9				ENE	4.5	☉ ☂ ☃
22	58.00	28.5	22.1	6.4	27.7	16.73	60.0	8.0	0.7				E	7.9	☉
23	57.00	27.7	20.0	7.7	26.1	18.03	71.0	10.0	0.2	5.2			E	7.5	☉ ☂
24	56.40	27.7	21.7	6.0	25.2	23.11	96.0	9.0	1.1	1.7			ENE	7.5	☉ ☂ ☃ ☄
25	55.80	30.0	24.2	5.8	28.2	23.54	82.0	6.5	6.1	T			ESE	8.3	☉ ☂
26	55.10	30.4	25.2	5.2	29.5	23.53	76.0	2.5	10.1				ESE	10.8	☉ ☂
27	53.80	32.1	24.4	7.7	28.7	19.21	65.0	2.5	8.8				SSW	11.6	☉ ☂
28	54.10	32.9	24.9	8.0	29.4	20.93	68.0	7.0	7.5				SSW	9.1	☉ ☂
29	54.10	32.4	23.6	8.8	29.5	23.53	76.0	5.5	3.8	27.5			WSW	5.4	☉ ☂ ☃ ☄ ★
30	55.10	28.7	23.8	4.9	24.6	22.29	93.0	10.0	0.7	16.2			W	5.3	☉
31	57.10	23.5	20.3	3.2	21.9	18.14	92.0	10.0	0.0	11.1			ENE	2.9	☉
總數 或 平均	Totals or Means	52.20	31.7	24.2	8.2	28.9	73.0	5.0	197.4	216.6				5.8	

地點 東台醫學植公司 北緯 Lat. 33°9' N, 東經 Long. 120°23' E

Location: Meteorological Station of Tungtai. 高度 Altitude 67.3 M.

觀測時間 Time of Observations 6, 14, 22 hrs.

中華民國二十一年八月徐州逐日氣象要素平均表

Daily Values of Meteorological Elements at Suchow in the Month of August, 1932.

日期 Days of the Month	氣壓 Baro- met- ric Pres- sure	溫度 Temperature				絕對 濕度 Absolute Humi- dity	相對 濕度 Rela- tive Humi- dity	雲量 A- mount of Cloud	日照 時數 Dura- tion of Sun- shine	雨量 Rain- fall A- mount	下雨 時期 Rain- fall Dura- tion	風向 Wind Direc- tion	風速 Wind Velo- city	雜項 Miscellaneous Informations	
		最高 Max.	最低 Min.	較差 Range	平均 Mean										
		709 ^{mm} +	°c	°c	°c										mm
1	54.06	36.6	24.3	12.3	30.0	27.40	85.7	7.2	3.6	0.6		E	12.0	●	
2	53.38	36.6	22.9	13.7	29.7	26.00	82.7	6.7	7.4	T		E	11.7	☉☉☉△	
3	51.09	36.8	21.8	15.5	29.0	23.46	78.0	4.7	11.8			NE	4.5	☉△	
4	52.89	38.8	23.9	14.9	31.3	26.43	77.3	2.2	10.4			NE	2.8	☉△	
5	54.64	39.7	24.1	15.6	31.9	24.17	67.7	2.0	10.9			NE	4.3	☉△	
6	51.39	39.2	26.1	13.1	32.6	31.40	85.2	6.2	7.1			NE	6.4	☉☉☉△	
7	53.64	37.4	24.1	13.3	30.7	24.86	75.0	4.2	9.4			SE	10.1	☉△	
8	53.89	37.5	24.2	13.3	30.8	27.35	81.5	8.5	5.9			SE	6.5	☉△	
9	53.04	35.4	25.0	10.4	30.2	29.33	90.6	9.2	3.1	T		E	9.0	☉☉☉△	
10	51.81	38.0	24.4	13.6	31.2	29.00	83.8	7.0	7.4	11.9		SE	7.2	☉△	
11	52.04	34.7	24.3	10.4	29.5	29.10	93.7	9.7	4.0			NE	6.7	☉	
12	53.00	34.4	23.7	10.7	29.0	25.27	83.8	10.0	2.2	1.0		E	8.7	●	
13	51.65	34.5	22.7	11.8	28.6	27.63	94.1	10.0	2.7	14.9		SE	6.2	☉☉☉△	
14	51.85	34.3	22.8	11.5	28.5	28.34	97.3	10.0	1.3	18.7		NE	6.5	☉△	
15	54.39	36.2	22.1	4.1	24.1	22.31	98.7	9.5	0.0	T		E	12.1	☉	
16	56.57	31.8	18.1	13.7	24.9	19.62	83.4	5.5	9.9			NE	2.7	☉☉☉△	
17	55.39	34.2	21.6	12.6	27.9	23.14	82.3	7.2	6.3			NE	4.0	☉☉☉△	
18	54.34	32.3	22.9	10.4	28.1	25.70	89.6	10.0	0.2	0.1		NE	0.9	☉☉☉△	
19	53.36	26.4	19.5	6.9	22.9	20.75	98.5	10.0	0.0	17.4		W	7.6	●	
20	57.23	31.5	19.3	12.2	25.4	20.70	84.7	3.0	10.8	0.2		W	8.7	☉☉☉	
21	59.15	32.3	18.4	13.9	23.8	18.40	75.8	9.2	1.6			S	1.9	☉☉☉△	
22	59.84	31.6	17.4	14.2	24.5	17.77	77.2	0.5	11.2			SE	6.1	☉☉☉△	
23	61.38	32.3	19.0	13.3	25.6	18.97	76.5	5.0	5.8			E	13.3	☉△	
24	61.19	32.3	18.9	13.4	25.6	20.21	82.4	6.5	7.1	T		E	20.8	☉☉☉△	
25	59.83	31.9	21.9	10.0	26.9	25.55	95.8	9.2	2.0	19.6		E	15.1	☉△	
26	58.25	29.4	23.0	6.4	26.2	25.54	99.6	10.0	0.0	8.9		E	12.5	☉△	
27	56.03	29.1	22.7	6.4	25.9	24.59	97.7	10.0	1.5	0.4		E	8.3	●	
28	55.45	28.7	22.9	5.8	25.8	24.69	99.1	10.0	0.0	0.1		S	6.3	●	
29	56.81	26.2	20.8	5.4	23.5	21.51	99.2	10.0	0.0	1.6		NE	7.3	●	
30	60.51	24.1	17.5	6.6	20.8	17.89	96.5	9.0	1.5	9.2		NE	6.2	●	
31	61.58	27.5	18.0	9.5	22.7	18.85	90.6	9.7	0.0			N	1.2	☉△	
總數 或 平均	Totals or Means	53.42	23.0	21.8	11.1	27.4	24.06	87.3	7.5	144.4	10.6			7.7	

地點 徐州第二農事試驗場測候所
Location: Meteorological Station of the Agricultural
Experiment Station, Suchow

北緯 Lat. 34° 19' N., 東經 Long. 117° 19' E
高度 Altitude 2.5 M.

觀測時間 Time of Observation: 6, 7, 11, 14, 17 hrs.

中華民國二十一年八月濟南逐日氣象要素平均表

Daily Values of Meteorological Elements at Tsinan in the Month of August, 1932.

日期 Days of the Month	氣壓 Baro- me- tric Pres- sure	溫度 Temperature				絕對 濕度 Absolute Humid- ity	相對 濕度 Relative Humid- ity	雲量 Amount of Cloud	日照 時數 Duration of Sun- shine	雨量 Rain- fall Amount	下雨 時期 Rain- fall Dura- tion	風向 Wind Direc- tion	風速 Wind Velo- city	雜項 Miscellaneous Informations
		最高 Max.	最低 Min.	較差 Range	平均 Mean									
	700 ^{mm} +	°c	°c	°c	°c	mm	%	0-10	h	mm	h	Domi- nant		
1	62.87	34.4	25.6	8.8	30.7	21.66	66.4	2.6	11.9			SSE	1.3	○ ⊙
2	61.02	35.6	25.0	10.6	30.4	21.66	68.4	2.6	12.6			NNE	0.4	○ ≡
3	49.98	36.6	25.2	11.4	30.8	22.35	68.6	3.2	11.4	T	0.3	E	0.6	● ⊙ ≡
4	51.83	37.0	26.4	10.6	32.3	22.76	65.1	1.6	11.8			N	0.2	○ ⊙ ≡
5	53.03	38.4	27.4	11.0	32.1	24.28	64.9	4.2	9.1	0.3	3.2	ENE	0.8	● ≡ ⊙ ⊙
6	53.55	33.0	25.8	7.2	29.8	20.93	68.0	2.2	12.8			ENE	4.9	○ ⊕
7	53.04	33.5	22.2	11.3	28.3	16.45	67.4	0.8	12.8			NE	2.0	○ ⊕ ≡
8	52.65	34.3	23.7	10.6	38.0	21.63	74.0	7.0	8.0	T	3.0	NNE	2.2	● ⊕ ≡ ⊙
9	53.56	28.3	22.5	5.8	25.3	20.50	68.0	9.6	1.0	0.1	8.8	NNE	1.2	●
10	51.44	30.5	23.9	6.6	26.9	21.47	62.5	9.4	1.4	6.9	4.1	NNE	0.3	● ⊙ ⊙
11	52.37	32.3	23.2	9.1	27.6	18.34	68.9	3.0	10.9			ENE	1.3	● ⊙ ≡
12	51.91	33.0	21.2	11.8	27.8	14.59	50.1	5.8	9.0	2.0	0.5	ENE	2.4	● ⊙ ≡
13	51.22	26.0	23.0	3.0	24.8	19.43	63.9	10.0	0.0	29.4	10.5	E	1.1	● ≡
14	52.52	24.9	21.2	3.7	23.4	16.59	62.8	10.0	0.1	14.5	17.7	NE	2.2	● ≡ ≡
15	55.27	29.4	21.0	8.4	25.2	18.60	79.4	4.4	9.6			ENE	3.3	● ≡ ⊙ ⊙
16	55.62	29.2	19.4	9.8	25.1	17.25	74.1	7.8	2.7	T	8.6	ENE	1.3	● ⊙ ⊙ ≡
17	54.93	28.4	22.2	6.2	24.9	18.29	78.4	7.4	3.6	2.4	8.9	WSW	0.8	● ⊙ ≡ ⊙
18	52.96	32.8	21.8	11.0	27.6	18.72	69.5	6.6	7.1			WSW	0.7	● ⊙
19	53.55	29.7	20.9	8.8	26.1	16.40	66.3	5.4	8.4	3.0	1.1	ENE	1.5	● ⊙ ≡ ⊙
20	55.67	31.6	21.6	10.0	26.5	12.40	50.3	0.8	12.0			SW	1.7	○ ≡ ⊙
21	56.90	33.6	17.6	16.0	26.7	11.39	47.8	0.8	11.8			SSW	3.1	○ ≡ ⊙
22	58.54	34.6	16.7	17.9	28.3	11.46	39.9	2.4	11.7			SSW	3.0	○ ⊕ ≡
23	60.61	32.3	20.8	11.5	27.4	12.79	51.2	1.0	12.0			NE	1.8	○
24	61.26	31.4	19.0	12.4	25.6	14.43	60.5	0.8	12.0			ENE	3.5	○ ≡ ⊙
25	61.49	23.2	18.9	4.3	21.4	17.40	92.3	10.0	0.0	16.8	21.0	NE	4.7	●
26	60.82	21.3	18.6	2.7	21.4	17.88	93.8	10.0	0.0	7.6	18.6	NE	5.3	●
27	58.59	28.2	20.9	7.3	24.8	20.78	89.6	9.0	1.4	13.5	6.7	ENE	2.1	● ≡
28	55.24	26.4	21.0	5.4	22.8	20.06	94.7	10.0	0.0	14.8	18.8	NE	1.9	●
29	57.78	25.7	20.0	5.7	22.9	16.73	81.8	8.0	2.6			NE	3.3	● ⊙
30	60.77	27.2	20.0	7.2	23.3	16.01	76.6	4.8	8.3	1.7	3.7	NNE	0.9	● ≡
31	61.20	27.5	19.3	7.3	23.0	15.19	74.2	7.2	6.4	T	6.3	NNW	0.7	● ⊕ ≡ ⊙
總數 或 平均 Totals or Means	55.17	30.7	21.8	9.3	26.5	18.18	72.2	5.4	221.9	112.9	135.4		2.0	

地點 濟南東南北頂塔風植山東省建設廳 北緯 Lat. 36° 49' 24" N.; 東經 Long. 117° 8' 15" E.
氣象測候所

Location Meteorological Observatory of the Reconstruction Bureau of Shandong Province, Tsinan. 高度 Altitude 40 M.

觀測時間 Time of Observation: 3, 6, 9, 12, 15, 18, 21, 24 hrs.

中華民國二十一年八月太原逐日氣象要素平均表

Daily Values of Meteorological Elements at Taiyuan in the Month of August, 1932.

日期 Days of the Month	氣壓 Baro- metric Pressure 600 ^{mm} +	溫度 Temperature				絕對 溫度 Absolute Humi- dity mm	相對 溫度 Rela- tive Humi- dity %	雲量 Amount of Cloud 0-10	日照 時數 Duration of Sun- shine h	雨量 Rain- fall Amount mm	下雨 時期 Rain- fall Dura- tion h	風向 Wind Direc- tion Domi- nant	風速 Wind Velo- city m/s	雜項 Miscellaneous Informations
		最高 Max.	最低 Min.	變差 Range	平均 Mean									
		°c	°c	°c	°c									
1	74.30	30.5	20.0	10.5	25.0	16.56	70.0	2.5	2.5					○
2	71.50	30.0	31.0	9.0	25.8	16.47	68.0	0.0	11.5			SSE	1.4	○
3	71.60	32.7	20.0	12.7	26.9	17.58	68.0	0.0	12.0				0.7	○
4	72.50	35.0	23.5	11.5	29.5	18.10	62.0	1.1	12.0				0.0	○
5	72.90	32.5	23.8	6.7	29.6	20.17	36.0	9.0	3.5					○
6	72.70	31.0	22.0	9.0	25.3	19.33	32.0	7.4	3.3	67.0				●
7	73.30	30.0	20.0	10.0	25.9	19.67	79.0	7.3	2.5	55.5				●
8	73.60	24.5	21.0	3.5	22.2	16.41	32.0	8.0	0.0				2.0	○
9	74.70	30.0	19.0	11.0	23.6	13.40	32.0	0.8	11.5					○
10	74.60	25.5	18.0	7.5	21.6	14.95	30.0	6.2	2.0	19.0			0.4	●
11	74.30	28.4	16.2	12.2	22.3	11.36	30.0	0.0	12.0					○
12	73.30	28.5	17.0	11.5	23.5	14.37	70.0	5.0	5.0	4.0				●
13	72.80	21.0	20.0	1.0	20.5	15.32	36.0	10.0	0.0	29.8				●
14	75.20	27.0	19.2	7.8	23.5	16.83	79.0	6.6	0.0					●
15	75.40	26.5	21.0	5.5	23.5	15.43	73.0	9.0	0.0	1.2				●
16	76.90	21.5	19.8	1.7	20.7	15.54	85.0	10.0	0.0	10.4			0.5	●
17	74.10	28.6	19.0	9.6	23.8	15.72	73.0	2.5	8.0				0.5	○
18	72.30	29.0	21.0	8.0	24.4	15.44	67.0	7.3	0.0	4.9		SSE	1.0	●
19	73.80	28.4	18.0	10.4	22.1	10.18	55.0	1.7	8.0				0.5	○
20	78.40	27.0	13.0	14.0	19.9	10.29	62.0	0.6	12.0				0.6	○
21	77.30	27.5	13.0	14.5	20.5	11.72	67.0	4.5	9.5	1.0		SSE	3.2	●
22	78.40	26.4	14.5	11.9	20.5	11.43	65.0	1.8	5.5	T		S	1.3	●
23	76.90	27.5	16.0	11.5	21.4	11.23	62.0	2.2	6.5			NNE	1.1	○
24	79.70	23.5	17.0	6.5	22.3	10.22	55.0	3.8	6.5			SSE	3.2	●
25	80.30	27.2	18.5	8.7	22.5	10.86	55.0	3.9	6.0				3.0	●
26	80.00	26.0	18.0	8.0	21.9	11.59	60.0	5.9	0.0	5.0				●
27	79.60	20.2	16.5	3.7	18.7	12.03	76.0	10.0	0.0	30.0			7.6	●
28	76.90	24.2	16.0	8.2	20.2	13.49	76.0	8.8	0.0	6.5			0.6	●
29	79.40	21.0	18.2	2.8	19.6	13.09	76.0	10.0	0.0	3.2		S	2.1	●
30	80.90	22.0	17.0	5.0	18.9	12.66	79.0	7.3	0.0	2.3			1.2	●
31	71.50	24.6	14.0	10.6	18.2	9.77	64.0	1.2	9.5			NNE	3.6	○
總數 或 平均 Totals or Means	74.30	26.8	18.5	8.7	22.7	14.23	70.0	4.9	149.8	239.8			1.1	

地點 太原農墾專門學校 北緯 Lat. 37°54' N.; 東經 Long. 112°31' E.
 Location: The Shanxi Agricultural College, Taiyuan 高度 Altitude 806.0 M.
 觀測時間 Time of Observations 2, 6, 10, 14, 18, 22 hrs.

中華民國二十一年八月保定逐日氣象要素平均表

Daily Values of Meteorological Elements at Paoting in the Month of August, 1932.

日期 Days of the Month	氣壓 Baro- met- ric Pres- sure 700 ^{mm} +	溫度 Temperature				絕對 溫度 Abs- olute Humi- dity mm	相對 濕度 Rela- tive Humi- dity %	雲量 A- mount of Cloud 0-10	日照 時數 Dura- tion of Sun- shine h	雨量 Rain- fall A- mount mm	下雨 時期 Rain- fall Dura- tion h	風向 Wind Direc- tion Dominant	風速 Wind Velo- city m/s	雜項 Miscellaneous Informations
		最高 Max.	最低 Min.	較差 Range	平均 Mean									
		°c	°c	°c	°c									
1	50.96	30.0	23.0	7.0	26.0	22.88	90.7	8.2	5.0	37.0		C	0.0	●
2	48.60	32.9	23.5	9.4	28.3	23.68	84.0	4.7	8.5			SW	0.2	●
3	48.30	34.1	24.6	9.5	28.7	24.72	86.5	6.7	8.3	3.6		NE	0.3	●
4	50.32	34.6	26.0	8.2	20.9	27.23	87.0	3.2	5.0	T		C	0.0	●
5	51.77	35.0	26.2	8.8	30.7	23.50	78.5	0.7	12.2			ENE	0.5	○
6	52.53	30.6	23.6	5.0	28.1	24.43	88.2	9.7	0.0	15.4		C	0.0	●
7	51.92	30.0	24.9	5.1	26.7	21.40	78.5	10.0	0.0	T		NE	0.8	◎
8	52.97	25.0	20.0	5.0	22.8	17.81	88.5	7.2	1.8	17.7		NE	1.3	●
9	52.48	30.9	17.5	13.4	24.7	18.04	79.5	0.8	10.2			C	0.0	○
10	49.83	30.8	21.9	8.9	25.9	20.96	85.5	6.3	6.0			C	0.0	●
11	50.62	32.0	21.0	11.0	26.5	21.64	83.2	1.2	11.5			SW	0.2	○
12	50.22	32.0	21.0	11.0	26.4	21.58	83.8	5.5	8.3	T		C	0.0	●
13	50.22	26.9	22.8	4.1	23.6	19.21	88.8	10.0	0.0	3.0		C	0.0	●
14	51.12	31.9	21.9	10.0	26.4	21.43	84.8	8.2	4.0			C	0.0	◎
15	54.42	30.2	24.6	5.6	27.1	22.02	83.7	9.3	1.0	T		NE	0.5	◎
16	53.63	26.9	24.2	2.7	24.5	20.61	90.2	10.0	0.0	T		NW	0.3	◎
17	52.12	32.0	21.3	10.7	26.1	18.06	75.2	5.7	9.6			C	0.0	●
18	50.50	30.3	22.0	8.3	26.0	16.97	70.3	5.8	6.8			E	0.7	●
19	51.83	32.2	20.5	12.4	26.2	14.76	60.3	3.3	12.6			NW	0.6	●
20	53.25	32.0	16.6	15.4	23.7	21.33	52.8	0.2	12.3			C	0.0	○
21	54.69	32.0	16.6	15.4	24.5	14.13	63.2	3.0	10.3	T		NE	1.1	● ㊦
22	56.05	30.0	18.3	11.7	24.3	17.25	77.3	2.7	12.0	14.3		C	0.0	●
23	58.45	31.8	20.1	11.7	25.4	18.31	75.0	3.5	7.5			C	0.0	●
24	60.25	31.5	20.0	11.5	25.5	17.66	73.8	3.3	9.7			C	0.0	●
25	61.97	26.9	21.5	5.4	23.0	18.11	86.5	8.3	0.0	T		ENE	0.6	◎
26	60.51	29.0	17.4	11.6	23.1	15.24	72.8	2.7	11.4			C	0.0	○
27	57.38	23.2	20.0	3.2	21.3	16.61	87.7	9.2	0.0	9.4		NE	0.6	◎
28	55.52	26.3	19.0	7.3	21.7	16.31	85.7	7.7	3.4	14.0		C	0.0	●
29	57.40	30.0	10.8	11.4	23.4	15.66	78.7	7.5	4.2			NE	0.4	●
30	58.65	30.4	19.9	10.5	22.9	16.94	83.8	5.2	6.8	17.0		C	0.0	● ㊦
31	59.18	29.7	17.0	12.7	22.5	12.61	66.5	0.5	11.1			C	0.0	○
總數 或 平均 Totals or Means	53.79	30.4	21.2	9.2	25.4	19.38	79.8	5.5	199.5	131.3			0.3	

地點 河北大學農科

北緯 Lat. 38°53' N.; 東經 Long. 115°28' E.

Location Agricultural Department of Hopei University.

高度 Altitude 22.20 M.

觀測時間 Time of Observations 2, 6, 10, 14, 18, 22 hrs.

中華民國二十一年八月北平逐日氣象要素平均表

Daily Values of Meteorological Elements at Peiping in the Month of August, 1932.

日期 Days of the Month	氣壓 Baro- metric Pressure	溫度 Temperature				絕對 溫度 Absolute Humid- ity	相對 溫度 Relative Humid- ity	雲量 A- mount of Cloud	日照 時數 Dura- tion of Sun- shine	雨量 Rain- fall A- mount	能見度 Visibi- lity	風向 Wind Direc- tion	風速 Wind Velo- city	雜項 Miscellaneous Information
		最高 Max.	最低 Min.	較差 Range	平均 Mean									
	700 ^{mm} ₊	°c	°c	°c	°c	mm	%	0-10	h	mm	0-9	Domi- nant	m/s	
1	48.56	29.6	21.6	8.0	25.5	21.06	87.7	9.8	3.3	12.4	6.6	S	1.5	● ☽
2	47.03	31.9	23.1	8.8	26.4	21.94	86.4	9.4	5.6	0.8	6.6	SW	3.5	● ☽ ☽ ☽
3	46.81	33.2	24.0	9.2	28.6	23.34	81.4	6.0	10.1		5.6	ESE	1.1	● ☽ ☽
4	48.58	35.4	25.8	9.6	29.6	24.81	81.6	7.4	8.4	0.6	6.2	NW	0.7	● ☽ ☽ ☽
5	50.29	36.0	27.7	10.3	30.5	21.60	69.2	1.2	13.2		9.0	NNW	3.0	○ ☽ ☽
6	51.43	30.9	25.8	5.1	23.4	21.45	75.2	9.4	3.0		7.2	SW	1.6	● ☽ ☽
7	50.61	28.1	22.9	5.2	24.9	13.68	56.4	1.00	0.3	5.0	6.0	SSE	2.6	●
8	51.43	27.8	18.9	8.7	23.0	17.00	82.4	7.2	5.1	9.7	7.4	N	2.6	●
9	50.52	31.6	19.1	12.5	25.6	16.90	71.8	1.0	12.5		8.8	N	2.3	○ ☽
10	47.68	32.5	21.0	11.5	26.5	17.18	68.4	5.8	9.0		7.0	NW	2.5	●
11	48.68	33.0	19.6	13.4	26.2	13.48	56.0	1.2	13.1		8.3	NNW	2.2	○ ☽
12	48.20	31.8	20.4	11.4	25.5	16.74	71.8	8.4	7.7		8.8	NNE	2.0	●
13	47.89	31.2	22.1	9.1	25.7	17.52	73.4	9.4	4.6	T	6.4	SW	2.6	● ☽
14	49.58	33.2	20.6	12.6	27.4	18.81	72.1	7.8	8.4		7.8	N	2.0	● ☽
15	52.66	31.1	23.3	7.8	26.9	19.41	74.8	8.8	2.9		6.8	SW	1.8	● ☽
16	51.20	29.8	22.7	7.1	25.6	18.65	76.8	10.0	0.9	T	6.2	SSW	3.0	● ☽
17	49.69	31.9	21.3	10.6	26.4	16.04	65.4	3.2	11.7		7.4	SW	2.8	● ☽
18	48.52	32.4	21.8	10.8	26.8	11.66	46.2	5.4	10.5		8.6	SW	5.1	●
19	49.61	32.2	17.5	14.7	25.2	10.54	47.5	4.0	12.4		8.2	WNW	4.1	●
20	51.53	32.6	15.6	17.0	24.9	10.63	48.5	2.4	12.8		8.8	WNW	3.7	○ ☽
21	53.83	31.4	17.2	14.2	25.0	11.73	50.7	2.4	10.6		7.8	N	3.4	○
22	54.22	29.1	17.6	11.5	23.8	15.30	71.5	2.8	9.6	4.3	8.4	S	1.6	● ☽ ☽
23	57.02	31.8	19.5	12.3	24.9	16.93	74.0	9.2	8.9	T	6.4	N	2.1	● ☽ ☽ ☽
24	59.03	30.9	19.9	12.0	25.1	17.77	75.7	9.4	7.5		5.8	NE	2.0	●
25	60.31	27.1	19.8	7.3	23.2	16.82	79.9	9.4	0.1	0.2	6.2	E	2.7	● ☽
26	58.76	29.4	16.8	12.6	23.3	14.30	69.8	5.6	11.9		7.0	NNW	1.9	● ☽ ☽
27	56.07	26.3	18.7	7.6	21.9	16.01	82.6	9.3	0.1	0.4	6.0	NNW	2.1	● ☽
28	54.01	26.9	19.2	7.7	22.0	15.90	81.7	9.2	3.5	5.2	8.2	N	2.6	●
29	55.59	28.8	19.2	9.6	23.0	15.12	74.2	9.6	2.8		7.4	N	2.1	● ☽
30	57.07	28.0	17.6	10.4	22.0	14.01	72.9	7.0	7.7	3.5	6.6	W	3.1	● ☽ ☽ ☽
31	56.83	29.6	15.6	14.0	22.6	10.51	54.7	0.4	12.5		9.0	NW	3.7	○
總數 Totals 或 平均 Means	52.03	30.8	20.4	1.04	25.4	16.83	71.1	6.5	7.4	42.1	7.3		2.5	

地點: 北平觀象台

北緯 Lat. 39°54' N.; 東經 Long. 116°25' E.

Location: Peiping Meteorological Observatory, Peiping. 高度 Altitude 42.8 M.

測測時間 Time of Observation: 2, 6, 9, 12, 15, 18, 21, 24 hrs.

* 部分自記儀器 Taken from Self-recording Instruments.

中華民國二十一年八月公主嶺逐日氣象要素平均表

Daily Values of Meteorological Elements at Kungchuling in the Month of August, 1932.

日期 Days of the Month	氣壓 Baro- metric Pres- sure 700 ^{mm} ₊	溫度 Temperature				絕對 溫度 Absolute Humi- dity mm	相對 溫度 Relative Humidi- ty %	雲量 A- mount of Cloud 0-10	日照 時數 Dura- tion of Sun- shine h	雨量 Rain- fall A- mount mm	下雨 時期 Rain- fall Dura- tion h	風向 Wind Direc- tion Domi- nant	風速 Wind Velo- city m/s	雜項 Miscellaneous Informations
		最高 Max.	最低 Min.	較差 Range	十時 10 A.M.									
		°c	°c	°c	°c									
1	35.00	30.9	24.0	6.9	25.7	22.10	88.0	9.0	11.0	T	SSW	5.1	☉ △ <	
2	33.90	30.1	23.8	6.3	25.9	20.30	81.0	10.0	4.3		SSW	5.2	☉ △	
3	33.80	32.5	22.8	9.7	29.1	21.70	72.0	4.0	12.5		SSW	3.1	☉ △	
4	34.80	30.8	2.22	8.6	28.9	23.50	79.0	10.0	10.5	0.7	NE	4.9	☉ △	
5	37.10	29.0	19.0	10.0	24.3	20.10	89.0	5.0	7.1	2.5	NE	2.5	☉ △	
6	38.70	26.1	17.0	9.1	23.3	16.00	75.0	10.0	8.1		ENE	2.8	☉ △	
7	36.40	27.9	16.2	11.7	26.1	18.00	72.0	9.0	5.4	7.7	S	3.0	☉ △	
8	36.20	25.1	19.1	6.0	21.9	18.30	94.0	10.0	1.0	T	SW	3.7	☉ △ ≡	
9	37.00	28.0	17.8	10.2	24.7	14.80	64.0	0.0	11.5		W	0.8	☉ △	
10	31.80	26.9	18.0	8.3	23.9	16.30	78.0	10.0	3.9		S	4.1	☉ △	
11	32.50	26.4	14.2	12.2	24.6	9.70	41.0	0.0	12.1		SW	3.7	☉ △	
12	33.10	26.4	14.4	12.0	22.6	13.00	63.0	1.0	10.8	T	W	2.5	☉ △	
13	34.70	27.6	15.9	11.3	25.2	14.50	60.0	4.0	8.0		WSW	1.2	☉ △	
14	34.70	27.7	17.7	10.0	25.1	17.30	73.0	10.0	10.0		NNE	1.6	☉ △	
15	39.10	27.9	14.1	13.8	24.3	13.40	61.0	6.0	12.2	T	NE	3.0	☉ △ ≡	
16	38.30	27.0	12.9	14.1	23.8	13.40	60.0	7.0	12.1		NNE	1.6	☉ △	
17	36.40	29.1	15.2	13.9	26.3	14.00	55.0	1.0	9.3	20.4	S	2.3	☉ △ RT ▲	
18	31.60	25.7	16.0	9.7	23.5	16.90	55.0	1.0	8.2		S	4.0	☉ △	
19	31.90	24.0	13.5	10.5	21.4	10.30	54.0	1.0	10.3	0.4	WNW	2.6	☉ △	
20	32.70	22.5	13.4	9.1	18.5	12.50	78.0	9.0	6.6	1.9	WNW	4.1	☉ △	
21	37.90	23.5	12.4	11.1	17.4	12.30	83.0	4.0	5.3	3.5	W	2.0	☉ △ ≡	
22	42.20	25.9	12.2	13.7	22.4	14.10	70.0	10.0	6.7	3.2	S	2.0	☉ △ ⊕	
23	44.90	28.7	15.9	12.8	25.4	14.20	58.0	0.0	10.6		S	2.9	☉ △ ⊕	
24	44.50	27.0	17.0	10.0	24.0	16.10	75.0	7.0	12.3		S	8.5	☉ △	
25	48.20	25.9	12.4	13.5	23.3	14.20	67.0	7.0	9.3		NE	0.4	☉ △	
26	45.80	26.9	14.2	12.7	23.8	13.10	59.0	1.0	11.5		E	2.3	☉ △	
27	41.90	27.0	15.6	11.4	25.0	14.80	62.0	10.0	7.6		SSW	3.7	☉ △ ⊕	
28	39.20	25.0	15.1	9.9	23.1	15.30	73.0	10.0	1.2	T	SW	2.2	☉ △ ☽	
29	39.90	26.3	15.0	11.3	24.2	13.80	62.0	5.0	7.8	1.1	NNE	1.7	☉ △	
30	43.60	22.9	10.9	12.0	19.8	9.00	52.0	7.0	11.3		ENE	3.0	☉ △ ⊕	
31	41.10	25.0	11.6	14.0	21.4	10.00	52.0	10.0	6.9	0.1	S	2.6	☉ △	
總數 或 平均 Totals or Means	37.70	27.0	16.1	10.9	23.9	15.30	68.0	6.1	265.4	41.5		2.8		

地點: 公主嶺農事試驗場

北緯 Lat. 43°31' N.; 東經 Long. 124°48' E.

Location: Agricultural Experiment Station, Kungchuling.

高度 Altitude 203.0 M.

觀測時間 Time of Observation: 10 A.M.

中華民國二十一年八月泰山逐日氣象要素平均表
Daily Values of Meteorological Elements at Tai-Shan in the Month of August, 1932.

日期 Days of the Month	氣壓 Baro- metric Pres- sure 100 ^{mm}	溫度 Temperature				絕對 濕度 Absolute Humid- ity mm	相對 濕度 Rela- tive Humid- ity %	雲量 A- mount of Cloud 0-10	日照 時數 Dura- tion of Sun- shine h	雨量 Rain- fall A- mount mm	能見 度 Visibi- lity 0-9	風向 Wind Direc- tion Domi- nant	風速 Wind Velo- city m/s	雜項 Miscellaneous Informations
		最高 Max. °c	最低 Min. °c	較差 Range °c	平均 Mean °c									
1	32.80	22.8	15.7	7.1	19.3	13.50	81.0	2.9		0.3	7.6	1.8	● 三 ⊕	
2	31.55	22.7	16.9	5.8	20.1	14.05	80.0	4.4		T	8.2	0.9	● △ 三 ⊕	
3	31.02	25.0	17.4	7.6	20.5	15.26	83.2	5.7		0.3	7.6	1.3	● △ ⊕	
4	31.11	25.4	18.3	7.1	21.5	15.63	81.8	5.6		T	7.6	1.3	● △ ⊕	
5	34.44	25.6	19.5	6.1	22.2	16.91	84.9	7.4			6.6	1.9	● △	
6	33.82	24.8	18.3	6.5	21.8	15.17	81.4	6.2			7.3	2.9	● △ ⊕ ⊕	
7	32.81	24.3	17.6	6.7	20.4	11.42	64.1	3.9			7.9	2.2	● ⊕	
8	32.61	21.5	17.1	4.4	19.1	13.02	82.7	9.0		4.6	6.5	1.4	● △ ⊕	
9	32.24	19.4	17.2	2.2	18.8	15.18	90.6	10.0		1.6	2.5	1.9	● 三	
10	31.08	21.3	17.0	4.3	18.9	15.55	95.8	9.6		3.2	1.4	4.2	● 三	
11	31.70	22.1	15.8	6.3	18.6	11.34	72.2	6.6		0.8	6.9	2.6	● ⊕ ⊕ ⊕	
12	31.57	22.0	16.0	6.0	18.6	10.88	67.9	8.6			7.1	1.6	● △ ⊕	
13	30.49	19.1	14.3	4.8	17.8	14.43	94.3	10.0		28.5	0.0	3.5	● 三	
14	31.20	20.6	15.6	5.0	18.7	15.03	97.3	10.0		4.1	2.1	2.5	● 三	
15	33.12	18.7	13.4	5.3	16.4	12.09	86.0	8.2		0.3	5.3	7.1	● 三 ⊕	
16	33.82	21.4	13.0	8.4	16.4	9.95	70.9	8.1		T	8.2	3.1	●	
17	32.86	16.2	13.6	2.6	15.2	12.88	95.9	9.6		1.9	0.8	3.6	● 三 ⊕	
18	32.16	23.5	13.7	9.8	19.2	10.42	63.7	9.1			7.4	2.3	● ⊕	
19	32.33	19.2	15.1	4.1	16.9	8.65	59.9	7.7		0.3	7.4	4.9	●	
20	34.00	19.4	12.6	6.8	16.1	7.19	54.0	1.7			7.3	4.1	○	
21	35.82	20.1	13.3	6.8	16.9	6.75	47.0	2.9			7.5	4.9	○ ⊕	
22	36.67	19.7	14.5	5.2	17.0	6.65	45.8	3.1			7.4	4.5	● ⊕	
23	38.21	20.2	14.3	5.9	17.2	9.67	66.1	2.1			7.2	4.3	○	
24	37.84	19.2	13.6	5.6	16.4	8.30	60.8	1.0			7.0	8.5	○	
25	37.27	16.6	13.8	2.8	15.1	12.77	99.5	10.0		23.1	1.1	3.9	● 三	
26	36.51	17.0	13.6	3.4	15.9	13.75	99.2	10.0		3.4	0.9	7.9	● 三	
27	34.03	17.1	15.3	1.8	16.7	14.06	99.0	10.0		14.4	0.0	7.1	● 三	
28	32.61	13.1	15.4	2.7	16.9	14.21	99.0	10.0		54.2	0.9	4.3	● 三	
29	34.04	15.0	11.6	3.4	13.7	11.24	95.2	10.0		1.1	3.0	7.8	● 三 ⊕	
30	36.10	14.6	8.7	5.9	11.9	9.08	86.6	9.1		3.3	6.1	5.3	● ⊕	
31	36.49	16.2	10.7	5.9	12.8	9.44	85.5	8.9		T	3.7	4.7	● 三 ⊕ ⊕	
總數 平均	Total or Means	33.69	20.3	14.9	5.4	17.8	12.08	80.0	7.1	145.2	5.2	3.8		

地點 泰山

Location: Tai-Shan

觀測時間 Time of Observation

fog

北緯 Lat. 36°16' N, 東經 Long. 117°12' E.

高度 Altitude 1307 M.

Hourly observations are made from 6 o'clock in the morning till 9 o'clock in the evening, the data during the night hours are obtained from the recording instruments.

中華民國二十一年八月峨嵋山逐日氣象要素平均表

Daily Values of Meteorological Elements at O Mei Shan in the Month of August, 1932.

日期 Days of the Month	氣壓 Baro- metric Pres- sure	溫度 Temperature				絕對 濕度 Absolute Humid- ity	相對 濕度 Rela- tive Humid- ity	露量 A- mount of Dew	日照 時數 Dura- tion of Sun- shine	雨量 Rain fall A- mount	能見 度 Visibi- lity	風向 Wind Direc- tion	風速 Wind Velo- city	雜項 Miscellaneous Informations
		最高 Max.	最低 Min.	較差 Range	平均 Mean									
	500 mm +	°c	°c	°c	°c	mm	%	0-10	h	mm	0-9	Domi- nant	m/s	
1	28.60	16.4	8.6	7.8	12.0	9.33	89.3	8.8	—	T	4.1	NW	1.3	☉☁☉T☉
2	28.20	16.3	9.1	7.2	12.4	9.90	91.6	7.3	3.4	28.0	2.9	WNW	0.9	●☁☉☉
3	28.71	16.2	9.3	6.9	12.8	9.60	86.7	7.1	5.9	37.4	3.3	W	0.5	●☉☁☉☉☉☉
4	31.20	15.9	9.7	6.2	12.0	9.47	90.6	7.8	4.2	256.0	7.4	N	1.4	☉☁☉☉☉☉☉
5	32.28	14.9	8.7	6.2	11.9	9.05	91.1	9.2	2.4	164.0	5.1	NNE	1.9	●☁☉☉☉
6	32.32	16.4	7.5	8.9	11.6	7.72	75.6	7.1	6.6		5.7	SE	1.0	●☁☉☉☉
7	31.01	18.7	9.0	9.7	13.4	8.36	72.3	3.6	12.3		7.1	WSW	1.4	●☁☉
8	30.07	17.2	11.2	6.0	13.6	10.65	92.2	8.9	2.2	T	3.6	SW	1.5	☉☁☉☉☉T☉
9	29.43	15.6	10.7	4.9	12.6	9.92	91.2	9.9	0.1	264.1	3.2	W	1.9	●☉☉☉☉☉☉☉
10	29.52	16.6	9.0	7.6	12.6	9.76	89.8	7.9	6.1	19.6	4.1	N	1.0	●☁☉☉☉☉
11	29.49	18.6	9.8	8.8	13.1	10.22	91.3	9.5	2.6		4.6	E	1.3	☉☁☉☉☉☉
12	28.16	17.8	11.8	6.0	14.4	11.31	94.0	9.3	3.5	T	3.0	SW	1.7	☉☁☉☉☉☉☉
13	27.69	15.9	13.3	2.6	14.2	11.79	97.6	10.0	0.3	244.0	0.8	WSW	0.8	●☉☉☉☉☉
14	29.11	15.4	11.5	3.9	13.4	11.26	98.0	10.0	0.1	60.0	0.0	W	2.2	●☉☉
15	30.64	17.8	11.8	6.0	14.1	11.49	96.1	9.1	5.8	3.5	1.7	W	1.7	●☉☉☉☉☉☉
16	31.34	19.1	12.3	6.8	14.6	11.61	94.2	9.3	4.7	55.6	3.4	NW	0.9	●☉☉☉☉☉☉☉
17	30.74	17.4	11.3	6.1	13.2	10.87	96.4	9.9	1.3	75.7	2.0	SW	2.1	●☉☉☉
18	29.53	15.8	11.2	4.6	13.1	10.93	97.1	10.0	0.0	121.7	0.9	W	1.4	●☉
19	31.02	12.5	7.0	5.5	8.6	7.83	89.0	10.0	0.0	182.4	2.9	NE	8.6	●
20	32.35	13.6	6.5	7.1	9.1	7.04	81.9	7.1	6.3	T	5.7	N	4.2	●☉☉☉
21	31.23	10.6	6.6	4.0	8.4	7.95	96.3	10.0	0.0	48.0	1.1	W	1.4	●
22	31.44	9.2	5.0	4.2	7.0	6.79	90.8	10.0	0.0	5.5	2.6	N	4.2	●☉☉☉
23	31.77	7.8	4.6	3.2	6.6	7.03	96.5	10.0	0.0	59.1	1.3	N	2.8	●
24	31.14	10.7	6.6	4.1	8.4	8.07	97.5	10.0	0.0	8.5	0.6	N	1.1	●
25	32.43	11.7	6.9	4.8	9.0	8.15	95.4	9.9	0.4	71.5	1.1	W	1.7	●☉☉☉☉
26	31.26	9.8	6.3	3.5	8.0	7.79	97.4	10.0	0.0	9.7	1.5	W	1.1	●☁☉☉☉
27	29.70	12.5	6.2	6.3	9.8	8.93	98.3	10.0	0.0	8.4	0.0	E	1.7	●☉☉☉
28	29.97	14.2	9.6	4.6	11.3	9.73	98.1	10.0	0.6	31.5	0.3	WSW	0.6	●
29	31.66	13.2	7.5	5.7	10.2	9.12	98.0	10.0	0.0	40.9	0.9	N	3.8	●
30	34.14	8.3	5.9	2.4	6.9	6.68	90.8	10.0	0.3	75.0	5.3	N	9.5	●☉
31	35.18	7.4	3.6	3.8	5.6	6.23	92.0	10.0	0.0	23.5	5.3	N	1.4	●
總數 或 平均	Totals or Means	30.69	14.3	8.6	5.7	11.1	9.18	92.2	9.1	69.0	1888.6	3.0		2.1
標準 平均	Normals													

地點: 峨嵋山千佛頂
Location: O Mei Shan
高度 Altitude 3383 M.
觀測時間—Time of Observation: Hourly observations are made from 5 o'clock in the morning till 8 o'clock in the evening, the data during the night hours are obtained from the recording instruments.
峨嵋寶光 Broken spectra ☉

中華民國二十一年八月份 August, 1932.

臨高 Lanko Custom Station. 北緯 Lat. 20° 00' N.; 東經 Long. 109° 42' E.; 高度 Altitude 4.0 M.

日期 Days of the Month	氣壓 Pressure mm.	溫度 Temperature °C				雨量 Rain- fall mm.	雲量 Cloud- iness 0-10	風力 Wind Force B. S.	風向 Wind Direction										雜項 Miscellaneous Information		
		乾球 Dry	濕球 Wet	最高 Max.	最低 Min.				總數 Sum	平均 Mean	北 N	東北 NE	東 E	東南 SE	南 S	西南 SW	西 W	西北 NW		靜 Calm	總次數 Total Number
1	747.84	29.5	24.8	32.0	26.0		7.8	3.0					1	4	1		6	●			
2	751.12	30.2	24.7	34.0	24.0		4.8	3.0				1	4	1		6	●				
3	751.18	31.2	25.3	35.0	26.0		5.2	2.8				1	4	1		6	●				
4	758.87	30.0	26.5	33.0	25.0		6.5	1.8				1	1	1	1	2	6	●			
5	754.97	29.8	26.8	32.0	26.0		9.2	0.8	1			1		1	1	2	6	◎			
6	754.29	28.8	26.8	32.0	26.0	T	6.3	1.3	2	1	1				1	1	6	●			
7	754.49	28.8	27.0	32.0	24.0		6.3	1.2	1			1	1		2	1	6	●			
8	754.47	28.7	26.7	32.0	25.0		5.8	1.5				1		1	3	1	6	●			
9	758.82	29.7	27.2	33.0	25.0		5.0	1.8	2			1			3		6	●			
10	753.28	30.0	26.8	33.0	26.0		5.8	2.3		2	2	1	1				6	●			
11	754.29	29.2	26.8	33.0	24.0	0.8	5.0	1.5		1		3	1		1		6	●			
12	755.59	29.5	26.8	32.5	25.0		6.0	1.5	2			3			1		6	●			
13	754.11	30.4	27.3	34.5	25.5		5.2	1.7		1		1	3		1		6	●			
14	755.81	19.9	28.2	33.0	26.5		4.0	1.8		1	1	2			2		6	●			
15	755.61	29.9	27.8	33.0	26.0		5.5	1.7	1	1	1		1	1		1	6	●			
16	756.58	29.9	27.4	34.0	25.5		5.8	1.8	2			2		2			6	●			
17	756.03	29.5	26.9	33.5	25.0		4.7	2.2		2		1	2		1		6	●			
18	755.91	30.1	27.1	34.0	24.0		6.5	2.0		2		2	1		1		6	●			
19	757.11	31.0	27.3	34.5	26.0		5.0	2.5	1	1	1	1	1		1		6	● T			
20	757.11	31.1	27.3	34.5	26.0		2.3	2.2	1			1		1	3		6	○			
21	757.97	30.8	27.9	34.0	26.5		4.3	1.7	2			1	1	1	1		6	●			
22	756.07	30.8	27.3	34.5	25.0		5.2	2.0	2		1	1	1		1		6	●			
23	756.11	30.3	27.8	34.0	25.0		6.3	2.0	1	1	1		1		1	1	6	●			
24	756.07	29.4	27.1	33.5	25.5		7.5	2.0	1		1		1		1	2	6	●			
25	756.02	25.1	24.8	27.0	24.0		9.2	2.0				1	3	2			6	●			
26	755.32	27.4	25.7	31.5	23.5	38.7	7.3	2.2				1	2	3	1		6	●			
27	754.75	27.3	25.6	31.0	24.0	5.8	8.2	2.0				1	2	3			6	◎			
28	756.62	29.1	26.5	32.5	24.5		8.3	2.8				1	1	1	3		6	◎			
29	756.82	27.3	26.0	32.0	25.0		8.3	2.0				5	1				6	●			
30	756.84	26.3	24.7	32.5	24.0	22.9	8.7	1.8				2	3		1		6	●			
31	758.12	28.0	25.9	32.0	23.5	34.2	7.0	2.3				5		1			6	● T			
Totals or Means	755.17	29.9	26.8	32.0	25.1	102.4	6.2	2.0	17	15	8	28	36	26	16	38	6	186			

觀測時間 Time of Observations: 6, 9, 12, 15, 18, 21 hrs. A. T.
 氣壓儀器差 Barometric Instrument Error: -0.20 mm.

中華民國二十一年八月份 August, 1932.

瓊州 Kingchow Custom Station. 北緯 Lat. 20°01' N., 東經 Long. 110° 16' E., 高度 Altitude 27 M.

日期 Days of the Month	氣壓 Pressure mm.	溫度 Temperature °C				雨量 Rain- fall mm	雲量 Cloud- ness 0-10	風力 Wind Force B. S.	風向 Wind Direction								雜項 Miscellaneous Information			
		乾球 Dry	濕球 Wet	最高 Max.	最低 Min.				北 N	東北 NE	東 E	東南 SE	南 S	西南 SW	西 W	西北 NW		靜 Calm		
																			Total Number	
1	749.60	29.3	25.2	34.0	24.0	T	7.9	1.5					1	7					8	●
2	751.32	29.4	25.1	35.0	24.0		4.9	1.9						3	5				8	●
3	752.92	29.0	26.2	36.0	24.0		5.5	1.5				2		2	4				8	●
4	754.77	28.9	26.5	36.0	24.0	T	5.8	1.4	5				1		2				8	●
5	755.39	29.0	26.4	35.0	25.0		5.9	1.4	3	4		1							8	●
6	753.89	28.8	26.2	33.0	26.0		4.1	1.4			7						1		8	●
7	755.99	28.4	25.9	33.0	25.5		3.6	1.6			2				3	3			8	●
8	755.79	28.9	26.5	32.0	25.0		2.8	1.4				1	3	4					8	○
9	756.47	28.9	26.0	33.0	25.0		5.8	1.6				5	3						8	●
10	754.89	29.3	26.8	34.0	25.0	31.1	3.1	1.8			1	2	5						8	●
11	756.27	28.3	26.1	34.0	26.0		4.6	1.3					5	3					8	●
12	757.07	28.0	26.1	34.0	26.0		3.3	1.1					4	4					8	●
13	753.99	28.9	26.6	34.0	25.0	T	1.9	1.3			2	2	4						8	○
14	755.37	30.1	26.9	35.0	26.0		2.6	1.8			3	1	2	1		1			8	○
15	755.97	29.5	26.6	34.0	25.0		4.9	1.4	1	1	4	1				1			8	●
16	761.87	30.3	26.8	35.0	24.0		3.4	1.3			2	3		1	1				7	●
17	756.77	28.7	25.8	35.0	25.0		4.6	1.6			3			4		1			8	●
18	757.07	28.9	26.2	33.0	24.0		4.3	1.0					5	2					7	●
19	758.22	29.1	27.1	36.0	24.0		4.8	1.0					8						8	●
20	757.85	30.4	27.4	37.0	25.0		3.5	1.0		3			5						8	●
21	759.35	30.4	27.6	35.0	24.0		4.8	1.0	1	2	1		2	2					8	●
22	759.05	30.5	27.7	35.0	25.0		4.6	1.0			4	3	1						8	●
23	757.17	30.2	26.9	35.0	25.0		5.0	1.0			3		3	1		1			8	●
24	757.17	29.8	27.3	34.0	25.0		4.4	1.4	2	1	2					2			8	●
25	756.77	28.0	26.3	31.0	26.0		6.5	2.4			1		1	2		4			8	○
26	757.19	27.3	26.3	32.0	24.0	0.4	6.0	1.3					1	3	3	1			8	●
27	757.97	27.6	26.3	32.0	24.0		4.3	1.4					7	1					8	●
28	757.64	26.5	25.1	32.0	24.0		6.3	1.3					3	2		3			8	●
29	757.63	26.1	25.1	32.0	24.0	0.2	6.6	1.6					2	6					6	●
30	758.04	26.6	24.9	32.0	24.0	0.1	6.3	1.6					5		1	2			8	●
31	760.73	27.1	25.0	32.0	24.0		4.9	1.9					2	5	1				8	●
Totals or Means	756.50	29.8	26.3	34.0	24.8	31.8	4.7	1.4	4	15	39	21	30	41	19	27			246	

觀測時間 Time of Observations 3, 6, 9, 12, 15, 18, 21, 24 hrs. 105° E.M.T.
 氣壓儀器差 Barometric Instrument Error: -0.6 mm.

中華民國二十一年八月份 August, 1932.

北海 Pakhoi Custom Station. 北緯 Lat. 21° 28' N; 東經 Long. 109° 05' E; 高度 Altitude 4.3 M.

日期 Days of the Month	氣壓 Pressure mm.	溫度 Temperature °C				雨量 Rain- fall mm.	雲量 Cloudi- ness 0-10	風力 Wind Force B. S.	風向 Wind Direction								雜項 Miscellaneous Information				
		乾球 Dry	濕球 Wet	最高 Max.	最低 Min.				總數 Sum	平均 Mean	B. S.	北	東北	東	東南	南		西南	西	西北	靜
												N	NE	E	SE	S		SW	W	NW	Calm
1	747.81	28.0	26.0	29.0	25.0	46.0	10.0	1.3					1	1		1	3	●			
2	749.48	29.3	28.7	31.0	28.0	11.8	9.2	3.0					1	2			3	●			
3	750.58	30.3	28.7	31.0	27.0		7.5	3.3					2	1			3	●			
4	753.24	30.7	29.0	32.0	28.0		7.5	2.7					3				3	●			
5	754.62	30.7	29.0	31.0	28.0		8.2	2.7					3				3	●			
6	755.54	29.0	27.7	31.0	28.4	3.0	9.2	3.0						3			3	●			
7	754.62	31.0	28.7	32.0	27.0		5.8	3.0						3			3	●			
8	754.85	30.0	28.7	31.0	27.0		9.2	3.0					1	2			3	●			
9	754.75	31.3	30.0	33.0	27.0		6.7	3.0				1	1	1			3	●			
10	753.58	31.0	29.3	33.0	29.0	0.8	4.0	3.0					2	1			3	●			
11	—	32.0	30.0	33.0	28.0		6.3	3.0				1	1				2	●			
12	755.99	31.0	29.7	32.0	28.0		5.8	3.0					1	2			3	●			
13	754.49	31.7	30.7	33.0	28.0		5.0	2.0					2	1			3	●			
14	754.69	31.3	29.7	32.0	28.0	4.0	7.5	2.7						3			3	●			
15	755.69	31.3	29.7	33.0	27.0		4.2	2.7					2		1		3	●			
16	756.29	31.7	30.3	33.0	27.0		6.7	2.0					3				3	●			
17	756.49	27.7	27.3	31.0	25.0	9.0	10.0	2.0				1			2		3	●			
18	756.39	31.7	29.7	33.0	27.0	1.0	3.3	2.0					1	2			3	●			
19	756.63	31.7	29.7	33.0	27.0		5.0	2.7				1	1	1			3	●			
20	759.41	31.7	30.0	33.0	27.0		5.0	2.3	1			1		1			3	●			
21	758.23	32.0	30.0	34.0	27.0		3.3	3.0					3				3	●			
22	756.63	32.3	30.7	33.0	26.0		3.3	2.7					1	2			3	●			
23	756.57	31.3	30.3	33.0	27.0		6.7	2.0	1						2		3	●			
24	756.55	28.0	27.0	32.0	27.0	6.0	7.5	2.3					1	1	1		3	●			
25	755.84	29.3	28.7	32.0	27.0		7.5	2.0	1		1				1		3	●			
26	756.04	29.3	28.0	33.0	26.0	10.0	8.3	1.7	2						1		3	●			
27	758.86	26.3	26.3	28.0	24.0	48.0	10.0	3.0					1	2			3	●			
28	755.84	27.0	28.7	27.0	24.0	65.0	10.0	2.0						3			3	●			
29	756.46	26.3	25.7	28.0	24.0	72.0	10.0	2.3					2	1			3	●			
30	757.66	26.0	25.7	28.0	24.0	17.0	8.3	2.0				2		1			3	●			
31	759.12	28.0	28.7	30.0	25.0	48.0	5.0	1.7				2		1			2	●			
Totals or Means	759.64	29.9	28.7	31.6	26.6	340.8	7.0	2.5	4	1	5	5	26	41	3	7	93				

觀測時間 Time of Observation 9, 12, 15 hrs. 105° E.M.T.
 氣壓儀器差 Barometric Instrument Error -0.20 mm.

中華民國二十一年八月份 August, 1932.

龍州 Lungchow Custom Station. 北緯 Lat. 22° 27' N.; 東經 Long. 106° 45' E.; 高度 Altitude 2661 M.

日期 Days of the Month	氣壓 Pressure mm. 9 A.M.	溫度 Temperature °C				雨量 Rain- fall mm. 總數 Sum	雲量 Cloud- ness 0-10 平均 Mean	風力 Wind Force B. S.	風向 Wind Direction								雜項 Miscellaneous Information		
		乾球 Dry	濕球 Wet	最高 Max.	最低 Min.				北	東北	東	東南	南	西南	西	西北		靜	
									NE	SE	S	SW	W	NW	Calm				
1	749.43	27.7	26.3	34.0	25.0		8.8	1.0						1	4			5	●
2	740.23	29.4	27.1	34.0	24.5	43.2	8.0	1.0						2	3			5	●
3	740.73	28.3	28.6	32.5	25.0	1.7	9.8	1.0	1		3				1			5	●
4	741.21	28.3	26.9	31.0	26.0	0.3	9.6	1.0	3	2								5	●
5	744.94	27.7	25.8	33.5	25.0	4.3	9.4	1.0		1	1			3				5	●
6	745.59	27.8	26.7	31.5	24.0	20.4	9.0	1.0	1	1	3							5	●
7	745.57	30.1	27.2	34.0	23.5		3.0	1.0						4		1		5	●
8	744.79	31.0	28.0	34.5	24.0		5.2	1.0						1	4			5	●
9	743.49	31.9	28.4	35.5	27.0		5.2	1.0			2	1		1	1			5	●
10	743.59	27.6	25.8	32.0	24.0	5.7	9.4	1.0						4	1			5	●
11	745.09	29.6	27.4	33.0	25.0	3.9	7.6	1.0			1	2		2				5	●
12	745.79	30.4	27.7	33.5	25.5		4.0	1.0						2		3		5	●
13	743.55	30.1	28.0	35.0	25.0	5.4	5.6	1.0			1	3		1				5	●
14	744.29	30.6	28.0	35.0	24.5	T	4.6	1.0						4	1			5	●
15	746.03	32.5	28.6	36.0	26.0		6.8	1.0				3		1	1			5	●
16	746.34	31.2	28.4	36.5	26.0		7.0	1.0				1	4					5	●
17	745.86	29.2	27.1	34.0	26.0	0.2	7.8	1.0			1	3		1				5	●
18	743.89	30.1	27.5	33.5	26.0	0.9	4.6	0.8			1	2	1	1				5	●
19	745.96	31.1	27.6	36.0	25.0		4.0	1.0			2		3					5	●
20	748.36	32.4	28.7	36.5	25.0		3.6	1.0				1	3	1				5	●
21	748.14	32.4	28.6	37.0	26.0		4.0	1.2					3	2				5	●
22	748.34	32.0	28.0	36.0	26.0		6.4	1.0					3	2				5	●
23	746.89	28.2	26.8	33.0	26.5		9.6	1.2			1	2		1		1		5	●
24	747.55	26.0	25.4	29.5	24.0	2.0	8.8	1.0					5					5	●
25	747.39	28.2	26.0	31.0	25.5	1.7	10.0	1.0	4				1					5	●
26	746.91	28.4	26.3	30.5	24.5	5.0	7.6	1.0	3		1		1					5	●
27	746.51	30.1	27.6	36.0	24.5		8.8	1.0				2	1	1	1			5	●
28	746.19	28.4	26.9	32.5	24.5	T	4.8	1.0			1	1	2	1				5	●
29	745.91	30.5	27.1	35.5	25.5	0.7	8.0	1.4			2	2		1				5	●
30	749.69	23.0	26.4	30.5	25.5	1.2	10.0	1.0				2	1	2				5	●
31	749.49	27.2	26.0	30.5	25.0	0.6	10.0	1.0	4		1							5	●
Totals or Means	745.77	29.6	27.2	33.7	25.1	87.3	7.1	1.0	5	16	19	21	12	33	24	6		155	

觀測時間 Time of Observation 9 12 15, 18, 21 hrs.
氣壓儀器差 Barometer Instruments Error: -0.1 mm.

中華民國二十一年八月份 August, 1932.

遮浪角 Chilang Point Custom Station. 北緯 Lat. 22° 40' N, 東經 Long. 115° 40' E, 高度 Altitude 27.7 M.

日期 Days of the Month	氣壓 Pressure	溫度 Temperature				雨量 Rain-fall	雲量 Cloudi-ness	風力 Wind Force	風向 Wind Direction										雜項 Miscellaneous Informations
	mm.	°C				mm	0-10	B. S.	北	東北	東	東南	南	西南	西	西北	靜	Total Number	
		9 A.M.	乾球 Dry	濕球 Wet	最高 Max.				最低 Min.	總數 Sum	平均 Mean	N	NE	E	SE	S	SW		
1	745.37	26.3	25.6	28.5	23.5	10.0	8.8	2.3		3		1		4				8	● ≡
2	746.94	27.8	26.6	29.5	25.5	1.0	9.0	2.6					6	2				8	⊙ ≡ ▷
3	747.91	27.2	26.5	28.0	25.0	10.0	8.5	2.5					8					8	● ≡ ▷
4	751.24	25.8	25.3	27.0	25.5		8.8	2.3			1		6		1			8	⊙ ≡ ▷
5	752.74	25.3	24.8	26.5	24.0	28.0	8.8	2.1	4	1	1	1			1			8	● ≡
6	750.79	26.7	25.3	29.5	23.5	25.5	7.5	1.5	2		1	2	2			1		8	● ≡
7	730.09	27.4	26.1	29.5	24.5	0.8	6.8	2.0					6	2				8	●
8	749.82	27.5	26.2	29.5	26.0		6.0	2.9					5	3				8	●
9	749.89	27.1	26.1	31.0	23.0		6.6	2.4				1	3	4				8	●
10	730.22	27.7	26.4	30.5	25.0		4.8	1.8		1	1		5	1				8	● ≡
11	751.50	28.4	26.8	31.5	25.5	0.1	4.4	1.9					7	1				8	●
12	751.76	28.4	26.8	31.0	26.0		5.1	2.0					4	4				8	●
13	749.92	28.3	26.7	30.5	25.5		2.5	2.0					6	2				8	○
14	750.12	27.9	26.5	30.0	25.5		4.0	2.6					5	3				8	●
15	750.89	27.5	26.0	29.5	24.5		6.4	2.6					4	4				8	●
16	750.02	27.3	25.8	30.0	24.0		6.3	2.3					5	2	1			8	● ▷
17	751.94	27.1	26.1	29.0	25.5		6.4	2.5					6	2				8	● ≡ ▷
18	752.09	26.9	26.0	29.0	25.0		7.3	2.5				2	4	2				8	●
19	752.89	27.3	26.3	29.5	25.5		5.8	2.4					6	2				8	●
20	754.66	26.9	25.9	29.5	25.5		6.0	2.9					6	2				8	● ≡ ▷
21	753.14	26.4	25.4	29.0	25.0		8.0	2.4			3		3	2				8	⊙ ≡ ▷
22	752.31	26.3	24.9	28.5	23.5		7.4	2.6		3	3	2						8	● ≡
23	751.84	27.3	25.7	30.0	24.5		6.6	1.8	1	1			6					8	● T <
24	749.26	27.8	25.9	32.0	25.0	3.3	5.1	2.5					2	3	1			8	●
25	747.69	27.3	26.4	30.5	25.0	0.1	7.8	2.9					1	3	2	2		8	● ≡
26	749.71	24.1	23.6	25.5	23.0		9.0	4.6					4	4				8	⊙ ≡
27	753.63	23.6	23.3	24.0	22.0	96.7	9.5	3.0				2	3	3				8	● ≡
28	753.75	23.8	23.2	25.0	23.0	94.0	9.3	2.9	1		1	6						8	● ≡
29	754.13	23.6	22.9	25.5	22.5	84.0	9.0	2.6		4	3	1						8	⊙ ≡
30	750.01	25.0	23.6	28.0	21.5	7.0	5.0	2.1	3	4	1							8	● ≡
31	755.99	25.8	24.4	28.5	22.5	0.5	7.5	2.8	3	5								8	● ≡
Total or Means	751.20	26.6	25.5	28.9	24.4	311.0	6.9	2.5	1	20	21	14	21	119	45	6	1	248	

觀測時間 Time of Observations 3, 6, 9, 12, 15, 18, 21, 24 hrs. A.T.
 氣壓儀器差 Barometric Instrument Error. -0.4 mm.

中華民國二十一年八月份 August, 1932.

石牌山 Breaker Point Custom Station. 北緯 Lat. 22° 56' N, 東經 Long. 116° 30' E; 高度 Altitude 171 M

日期 Days of the Month	氣壓 Pressure mm.	溫度 Temperature °C				雨量 Rain- fall mm.	雲量 Cloud- iness 0-10	風力 Wind Force B. S.	風向 Wind Direction								雜項 Miscellaneous Informations						
		乾球 Dry	濕球 Wet	最高 Max.	最低 Min.				總數 Sum	平均 Mean	北 N	東北 NE	東 E	東南 SE	南 S	西南 SW		西 W	西北 NW	靜 Calm	總數 Total Numbers		
																						9 A.M.	
1	749.23	25.4	24.9	27.0	23.5	10.0	6.0	3.0					1	5	2			8	☉ ☉ ☉ ☉				
2	749.97	25.6	24.9	27.5	23.5	1.4	7.9	3.5					5	3				8	☉ ☉ ☉ ☉				
3	751.94	25.9	25.0	27.5	24.0	T	7.0	3.5					8					8	☉ ☉ ☉ ☉				
4	754.61	24.9	24.3	26.0	24.0	20.0	9.3	3.0					2	5		1		8	☉ ☉ ☉ ☉				
5	750.05	24.1	23.8	25.0	23.5	19.3	7.9	2.5					1		4	3		8	☉ ☉ ☉ ☉				
6	755.39	25.9	24.9	28.0	23.0	14.0	5.1	2.1					2	1	3	2		8	☉ ☉ ☉ ☉				
7	753.81	26.2	25.3	29.0	24.0		4.4	2.6								8		8	☉ ☉ ☉ ☉				
8	753.81	26.1	25.2	28.5	24.5		3.0	3.3							7	1		8	☉ ☉ ☉ ☉				
9	753.81	25.4	24.4	28.5	24.0		4.8	3.1							5	3		8	☉ ☉ ☉ ☉				
10	754.86	26.8	25.8	29.0	24.0		5.9	3.1							6	2		8	☉ ☉ ☉ ☉				
11	753.92	26.9	25.9	29.0	24.5		4.0	2.6							0	2		8	☉ ☉ ☉ ☉				
12	756.22	26.8	25.9	29.0	25.0		4.0	3.1							6	2		8	☉ ☉ ☉ ☉				
13	753.74	26.3	25.4	28.5	24.0		4.8	3.1							6	2		8	☉ ☉ ☉ ☉				
14	754.74	26.4	25.4	29.0	24.0		5.5	3.3							5	3		8	☉ ☉ ☉ ☉				
15	751.49	26.1	24.3	28.5	24.0		7.3	2.9							2	5	1	8	☉ ☉ ☉ ☉				
16	755.23	26.7	25.8	28.5	24.0		6.3	2.4							1	5	2	8	☉ ☉ ☉ ☉ ☉ ☉				
17	755.43	26.6	25.5	28.5	24.5		6.1	2.9							7	1		8	☉ ☉ ☉ ☉ ☉ ☉				
18	756.22	26.1	25.1	28.0	24.5		5.5	3.1							8			8	☉ ☉ ☉ ☉				
19	756.55	26.3	25.3	28.5	24.0		5.1	3.3							5	3		8	☉ ☉ ☉ ☉				
20	757.35	25.8	24.7	28.0	23.5		5.1	3.8							5	3		8	☉ ☉ ☉ ☉				
21	757.02	25.1	24.1	27.0	23.5		6.8	2.9							3	3	1	1	8	☉ ☉ ☉ ☉ ☉ ☉			
22	758.42	25.6	23.9	28.0	23.0		6.8	2.5							7	1		8	☉ ☉ ☉ ☉				
23	755.72	26.7	24.9	29.5	23.5		5.5	1.8							1	1	2	2	1	1	8	☉ ☉ ☉ ☉	
24	756.76	28.5	25.1	33.0	24.0		5.5	2.6							1	2	5		8	☉ ☉ ☉ ☉			
25	751.29	27.8	24.6	32.0	23.0		7.8	3.8							5	3	1		8	☉ ☉ ☉ ☉			
26	755.47	23.9	23.4	25.0	23.0	66.2	9.5	4.5							8				8	☉ ☉ ☉ ☉			
27	757.97	23.4	22.9	24.5	22.0	57.5	9.4	2.6							1	4	1	2	8	☉ ☉ ☉ ☉			
28	757.84	23.2	22.3	25.0	22.0	85.0	9.1	-							2	2	1	1	1	1	8	☉ ☉ ☉ ☉	
29	758.47	23.3	22.3	26.5	22.0	27.4	8.5	3.0							1	2	1	2	2		8	☉ ☉ ☉ ☉	
30	760.19	24.6	23.6	27.0	22.5	4.6	7.5	2.6							2	5	1		8	☉ ☉ ☉ ☉			
31	760.30	25.6	24.4	28.5	22.5	0.8	7.8	2.2							1	4	1	2			8	☉ ☉ ☉ ☉	
Totals or Means	756.37	25.8	24.7	28.0	23.6	244.2	6.5	2.9							5	25	9	14	9	129	45	19	248

觀測時間 Time of Observations 2, 6, 9, 12, 15, 18, 21, 24 hrs. A.T.
 儀器誤差 Barometric Instrument Error -0.4 mm.

中華民國二十一年八月份 August, 1932.

三水 Samahoi Custom Station. 北緯 Lat. 23° 06' N.; 東經 Long. 112° 54' E.; 高度 Altitude 9.1 M.

日期 Days of the Month	氣壓	溫度				雨量	雲量	風力	風向 Wind Direction								雜項 Miscellaneous Information		
	Pressure	Temperature				Rain- fall	Cloud- ness	Wind Force	北	東北	東	東南	南	西南	西	西北		靜	總數 Total Number
	mm.	°C				mm	0-10	B.S.	N	NE	E	SE	S	SW	W	NW		Calm	
9 A.M.	乾球 Dry	濕球 Wet	最高 Max.	最低 Min.	總數 Sum	平均 Mean													
1	745.37	26.0	25.7	30.5	24.0	21.0	9.9	1.4				8					8	●	
2	746.21	28.1	27.1	32.0	25.0	11.0	8.0	1.4				5	3				8	●	
3	747.99	28.8	28.0	32.0	26.0	4.0	7.8	1.5				8	5				8	●	
4	749.90	28.8	27.8	32.0	26.5		8.5	1.1				8					8	●	
5	750.59	26.6	25.9	32.0	25.5	28.0	9.8	1.5				8					8	●	
6	751.54	28.0	26.9	32.5	25.0	36.0	7.9	1.5				8					8	●	
7	750.76	28.3	25.9	32.0	26.0		6.4	1.4				5	3				8	●	
8	750.36	27.4	25.9	30.5	25.5		8.8	1.8					8				8	●	
9	750.36	26.6	25.4	33.0	25.0	1.9	9.8	1.0					8				8	●	
10	750.36	28.1	26.1	34.0	25.0	1.9	7.1	1.0					8				8	●	
11	751.84	28.9	26.4	34.0	25.0		4.8	1.1				8					8	●	
12	752.14	28.9	26.4	35.0	26.0		3.4	1.0				3	5				8	●	
13	750.44	28.9	26.6	32.0	26.0		1.5	1.1					8				8	○	
14	750.44	29.4	26.8	32.0	25.5		2.1	2.0					8				8	○	
15	751.64	29.4	27.0	32.0	25.0		4.6	1.5					6		2		8	●	
16	751.94	28.9	26.3	32.5	26.0	27.7	5.4	1.1				8					8	●	
17	752.10	29.0	26.6	31.5	26.0	35.5	5.9	1.3				8					8	●	
18	752.40	28.8	26.3	31.0	25.5		6.6	1.4				3	5				8	●	
19	752.70	29.4	26.5	34.0	25.0		6.8	1.5					8				8	●	
20	754.12	29.9	26.7	34.0	26.0		4.1	1.5				5	3				8	●	
21	754.24	30.1	27.3	34.0	25.0		5.5	1.3				1	5	2			8	●	
22	752.76	28.3	26.4	32.0	24.0	15.6	8.1	1.3	2			3	3				8	●	
23	752.56	28.8	26.4	32.0	26.0	0.4	8.5	1.4	1	2			5				8	●	
24	751.60	28.8	26.1	34.0	25.0	1.1	7.4	1.5	2	1			3		3		8	●	
25	750.46	29.3	24.9	33.0	24.0	2.5	5.1	1.5	5			3					8	●	
26	750.09	28.4	24.8	30.5	24.0		6.5	1.3	3				3		2		8	●	
27	752.51	26.2	24.9	28.5	24.5	0.2	9.4	1.9					8				8	●	
28	752.19	25.6	24.3	26.5	24.5	15.2	9.6	1.1					8				8	●	
29	752.71	25.1	24.3	26.0	24.0	21.1	9.4	1.1					8				8	●	
30	755.21	24.7	23.8	26.0	23.5	10.7	8.6	1.8				6	3				8	●	
31	756.69	27.3	25.0	31.0	23.5	9.4	6.3	1.9				8					8	●	
Totals or Means	751.42	28.1	26.1	31.7	25.1	245.2	6.9	1.4	13	3		47	59	119		7	248		

觀測時間 Time of Observations 3, 6, 9, 12, 15, 18, 21, 24 hrs. 120° E.M.T.

*Above river zero.

氣壓儀器差 Barometric instrument error: -0.5 mm

中華民國二十一年八月份 August, 1932.

廣州 Canton Custom Station 北緯 Lat. 23° 06' N.; 東經 Long. 113° 18' E.; 高度 Altitude 8.8 M.

日期 Days of the Month	氣壓 Pressure mm 9 A.M.	溫度 Temperature °C				雨量 Rain- fall mm	雲量 Cloudi- ness 0-10	風力 Wind Force B. S.	風向 Wind Direction								雜項 Miscellaneous Informations				
		乾球 Dry	濕球 Wet	最高 Max.	最低 Min.				總數 Sum	平均 Mean	北 N	東北 NE	東 E	東南 SE	南 S	西南 SW		西 W	西北 NW	靜 Calm	總數 Total Number
1	749.61	27.6	25.4	31.0	24.0	29.8	8.5	1.0			4	4						8	●		
2	750.26	28.9	26.3	33.0	25.0		8.0	1.0			1	2	4	1				8	⊙		
3	752.24	28.9	26.3	33.0	26.0		5.9	1.0				4	4					8	●		
4	754.22	28.5	26.4	32.0	26.0		7.8	1.0			2	5	1					8	●		
5	755.52	26.3	25.3	27.0	25.0	17.6	9.5	0.9			4	2		1			1	8	●		
6	755.66	27.8	25.6	31.0	24.0	32.8	6.8	1.0			5	3						8	●		
7	754.94	28.8	26.1	33.0	25.0		4.6	1.0				1	4	3				8	●		
8	755.12	27.4	25.8	32.0	23.0		8.6	1.0	1	1	2	1	2				1	8	●		
9	754.44	25.3	24.1	30.0	24.0	2.3	8.5	1.3			3	2	1			1	1	8	●		
10	754.66	28.8	26.0	33.0	23.0	22.8	4.9	1.0			1	4	3					8	●		
11	756.54	29.0	26.3	33.0	25.0		3.6	1.0			1	2	3	1			1	8	○		
12	756.52	29.4	26.5	33.0	26.0		2.6	1.0				2	5	1				8	○		
13	754.62	29.4	26.4	34.0	26.0		3.0	1.0				1	5	1	1			8	●		
14	754.79	30.8	26.8	34.0	26.0		2.6	1.0				1	6	1				8	○		
15	755.59	29.4	26.6	34.0	27.0		5.9	1.0	2			2	2			1	1	8	●		
16	756.09	28.8	26.1	34.0	25.0	1.1	5.4	0.6	1			2	1	1			3	8	●		
17	756.19	28.9	26.0	33.0	27.0		5.1	1.0				1	2	3	1	1		8	●		
18	756.49	28.4	26.0	33.0	26.0		7.4	1.0			1	2	2	2			1	8	●		
19	757.22	29.5	26.2	34.0	25.0		2.6	1.1				5	2	1				8	○		
20	758.59	29.9	26.6	34.0	27.0		5.8	0.9				1	3	3			1	8	●		
21	758.09	30.1	26.9	35.0	26.0		3.1	1.0				2	3	2	1			8	●		
22	756.89	27.4	25.5	33.0	24.0	24.6	8.6	1.3		2	4			1		1		8	● T		
23	756.89	28.4	26.0	32.0	26.0	2.9	8.3	0.9	1		2					4	1	8	⊙		
24	755.62	29.8	26.1	34.0	27.0		5.3	1.1	4					1		3		8	●		
25	754.09	29.0	24.8	32.0	26.0		4.6	1.6	6							2		8	●		
26	755.22	27.7	24.9	30.0	25.0		7.9	1.0	3			1	2			2		8	●		
27	756.92	25.6	24.5	28.0	24.0	9.9	10.0	1.3				4	3	1				8	● ∞		
28	756.66	24.9	24.0	26.0	23.0	49.7	10.0	1.0				1	5	2				8	●		
29	757.09	24.2	23.4	25.0	23.0	17.4	10.0	1.4				5	3					8	●		
30	759.99	24.8	23.6	28.0	22.0	19.7	8.6	0.9				4	2	1			1	8	●		
31	760.87	27.1	24.6	32.0	22.0	3.1	6.8	1.0				3	3	1	1			8	●		
Totals or Means	756.73	28.1	26.7	31.8	26.0	239.7	6.4	1.0	14	6	41	54	69	23	5	16	11	249			

觀測時間 Time of Observation: 3, 6, 9, 12, 15, 18, 21, 24 hrs. 130° E.M.T.
 氣壓儀器差 Barometric Instruments Error: Nil.

中華民國二十一年八月份 August, 1932.

東彭島 Lamcocks Custom Station. 北緯 Lat 23° 16' N; 東經 Long. 117° 17' E; 高度 Altitude 58.2 M.

日期 Days of the Month	氣 壓 Pressure mm	溫 度 Temperature °C				雨量 Rain- fall mm	雲量 Cloud- iness 0-10	風力 Wind Force B. S.	風 向 Wind Direction								雜 項 Miscellaneous Informations					
		9 A.M.	乾球 Dry	濕球 Wet	最高 Max.				最低 Min.	總數 Sum	平均 Mean	北 N	東北 NE	東 E	東南 SE	南 S		西南 SW	西 W	西北 NW	靜 Calm	總數 Total Number
1	744.67	23.1	24.8	27.0	23.0	0.5	6.8	3.3						6	1	1		8	☉ ☉ ☉ ☉			
2	745.01	23.6	25.2	27.0	24.0		8.6	4.8						7	1			8	☉ ☉ ☉ ☉			
3	747.09	25.8	25.1	28.0	23.5	0.5	6.4	3.6						7	1			8	☉ ☉ ☉ ☉ ☉			
4	750.29	25.6	24.8	27.0	24.0		8.8	3.1				2	6					8	☉ ☉ ☉			
5	751.81	24.6	23.9	27.0	22.5	0.4	7.6	2.3			1	2	4	1				8	☉ ☉ ☉			
6	750.82	26.1	25.7	30.5	23.0		4.3	1.8	1		1	2	3	1				8	☉ ☉ ☉			
7	749.66	26.0	25.3	30.5	24.0		2.9	1.9				2	4	2				8	☉ ☉ ☉			
8	749.39	26.1	25.4	28.0	24.0		2.5	2.9						7	1			8	☉ ☉ ☉ ☉			
9	749.36	25.9	24.8	28.0	24.0		4.3	3.5						8				8	☉ ☉ ☉ ☉			
10	750.19	26.3	25.4	28.0	23.5		2.8	2.8				2	5	1				8	☉ ☉ ☉ ☉			
11	751.42	26.6	25.7	29.0	24.0		4.0	2.8				1	6	1				8	☉ ☉ ☉ ☉			
12	751.49	26.1	25.4	28.5	23.5		2.6	2.9						7	1			8	☉ ☉ ☉ ☉			
13	759.29	26.1	25.0	28.0	23.5		3.8	3.0				1	6	1				8	☉ ☉ ☉ ☉			
14	748.34	25.7	24.8	27.5	23.5		5.1	3.0						7	1			8	☉ ☉ ☉ ☉			
15	749.39	24.8	24.0	27.0	23.0		5.4	3.4						5	1	2		8	☉ ☉ ☉ ☉			
16	750.79	25.8	24.8	29.0	22.5		4.6	2.5				1	4	3				8	☉ ☉ ☉ ☉ ☉			
17	750.76	25.7	24.8	27.5	24.0		4.2	3.0				3	5					8	☉ ☉ ☉ ☉			
18	749.79	25.8	24.9	27.0	24.0		5.3	2.5				2	6					8	☉ ☉ ☉ ☉			
19	751.92	25.8	24.9	27.0	23.5		4.0	3.5				1	7					8	☉ ☉ ☉ ☉			
20	752.33	24.3	23.7	26.0	22.5		6.6	4.0						5	3			8	☉ ☉ ☉ ☉			
21	752.24	25.3	24.0	28.0	22.0		7.5	3.5	7					1				8	☉ ☉ ☉ ☉			
22	751.69	25.8	23.9	28.5	23.0		5.3	2.6	1	4	1	1				1		8	☉ ☉ ☉ ☉			
23	751.02	26.3	23.8	30.0	24.0		5.6	2.3	1			2	2	2	1			8	☉ ☉ ☉ ☉			
24	747.94	26.6	24.3	29.5	23.5		6.1	3.1						2	6			8	☉ ☉ ☉ ☉			
25	745.79	25.3	23.8	27.0	24.0		8.6	4.3						4	4			8	☉ ☉ ☉ ☉			
26	750.91	23.5	22.9	27.0	22.0	53.3	9.7	4.0				2	1	5				8	☉ ☉ ☉ ☉ ☉			
27	754.19	23.1	22.8	23.5	21.0	94.0	9.2	2.1	1	1	5	1						8	☉ ☉ ☉ ☉ ☉			
28	753.67	23.8	23.3	27.0	22.0	33.0	9.3	2.3			2	3	1	2				8	☉ ☉ ☉ ☉ ☉			
29	753.91	24.3	23.4	27.0	21.0	22.9	8.3	2.6	4	2				2				8	☉ ☉ ☉ ☉			
30	756.37	23.9	23.3	26.0	21.5	15.3	6.4	2.0	4	3	1							8	☉ ☉ ☉ ☉			
31	755.72	25.5	24.0	29.5	22.5	0.5	7.3	2.6	1	7								8	☉ ☉ ☉ ☉			
Totals or Means	750.90	25.4	24.4	27.8	23.1	226.4	5.9	2.9	2	20	9	14	24	133	32	5		248				

觀測時間 Time of Observations 3, 6, 9, 12, 15, 18, 21, 24 hrs. A.T.

氣壓儀器差 Barometric Instrument Error: +0.3 mm.

中華民國二十一年八月份 August, 1932.

汕頭 Swatow Custom Station. 北緯 Lat. 23° 21' N. 東經 Long. 116° 40' E. 高度 Altitude 3.4 M

日期 Days of the Month	氣壓 Pressure mm	溫度 Temperature C				雨量 Rain- fall mm	雲量 Cloud- iness 0-10	風力 Wind Force R. S	風向 Wind Direction								雜項 Miscellaneous Information				
		乾球 Dry	濕球 Wet	最高 Max	最低 Min				總數 Sum	平均 Mean	北 N	東北 NE	東 E	東南 SE	南 S	西南 SW		西 W	西北 NW	靜 Calm	總數 Total Numbers
1	751.69	27.8	25.9	32.0	25.0		5.0	1.6						6	2			8	●		
2	751.06	28.8	26.9	33.0	26.0		2.8	1.8				1	6			1		8	○		
3	751.94	29.2	27.6	34.0	27.0		3.0	1.3				3						8	●		
4	756.66	27.2	26.1	29.5	25.0	38.0	6.6	1.6				3	5					8	●		
5	757.66	26.3	25.5	30.0	25.0		5.0	2.0				2	6					8	●		
6	756.86	28.0	27.6	31.0	25.0	16.0	3.0	1.5	3					4	1			8	●		
7	755.54	29.1	28.2	33.0	26.0		2.4	1.6			2		5			1		8	○		
8	755.42	29.5	27.8	33.0	27.0		2.8	1.3				1	7					8	○		
9	755.42	29.0	26.9	33.5	27.0		2.0	1.6					5	1	2			8	○		
10	756.42	28.5	26.6	31.5	26.0		2.0	1.9				1	7					8	○		
11	756.92	29.3	26.8	34.0	25.5		2.0	1.6					8					8	○		
12	756.89	29.5	26.8	33.0	25.0		3.1	1.5				1	6			1		8	●		
13	755.29	29.9	27.8	34.5	27.0		2.4	1.9			1	1	4			2		8	○		
14	754.32	30.3	29.4	34.5	27.0		2.0	1.6					6	2				8	○		
15	755.29	28.2	28.0	35.9	27.0		3.5	1.1					5	3				8	●		
16	756.42	29.1	28.8	35.0	26.0	0.4	3.8	1.5				3	4	1				8	●		
17	756.28	29.8	27.8	34.5	26.5		2.4	1.8			1		7					8	○		
18	757.22	28.6	27.1	35.0	27.0		3.1	1.6					7			1		8	●		
19	758.12	29.8	26.0	35.5	27.0		2.0	1.5					7	1				8	○		
20	758.72	30.6	26.9	35.5	27.0		3.6	1.3					6			1		8	●		
21	756.82	27.8	25.9	36.0	25.5		7.1	1.8	2	2	2		2					8	●		
22	757.92	27.3	25.2	30.0	25.5		5.3	1.9	2	5	1							8	●		
23	757.12	28.6	24.8	35.0	26.0		5.9	1.5	2			1	3			2		8	●		
24	754.59	30.9	28.1	35.0	27.0		4.4	1.5			1		1	2	4			8	●		
25	752.02	29.3	26.2	35.0	26.5		3.6	2.1					3	2	3			8	●		
26	756.66	24.8	23.6	30.0	24.0	70.2	9.9	4.8					7	1				8	●		
27	759.99	23.9	23.1	25.5	22.0	33.1	9.8	2.1			1	4	1	2				8	●		
28	758.45	24.1	23.2	25.0	23.0	32.0	9.1	2.1	1		2	5						8	●		
29	760.19	25.1	23.9	30.0	23.0	35.8	6.8	1.3	1	5	1	1						8	●		
30	761.77	25.6	23.5	27.5	22.5	2.8	5.0	1.3	1	7								8	●		
31	761.94	26.3	24.7	29.0	24.5		3.9	1.4	1	7								8	●		
Totals or Means	756.30	28.1	26.8	33.4	25.6	278.2	4.5	1.7				13	27	15	23	157	19	18	248		

觀測時間 Time of Observations 3, 6, 9, 12, 15, 18, 21, 24 hrs. 120' E.M.T.
 氣壓儀器差 Barometric Instrument Error -0.2 mm.

中華民國二十一年八月份 August, 1932.

梧州 Wuchow Custom Station. 北緯 Lat 23° 38' N. 東經 Long. 111° 17' E. 高度 Altitude 10.7 M.

日 期 Days of the Month	氣 壓 Pressure		溫 度 Temperature				雨 量 Rain- fall	雲 量 Cloud- ness	風 力 Wind Force	風 向 Wind Direction								雜 項 Miscellaneous Informations		
	mm		°C							mm	0-10 平均 Mean	B. S.	北	東	南	西	北		南	西
	9 A.M.	乾 球 Dry	濕 球 Wet	最高 Max.	最低 Min.	總 數 Sum	N	NE	E				SE	S	SW	W	NW			
1	746.63	26.0	25.0	29.0	24.0	67.4	10.0	3.3		2	6								8	●
2	747.81	26.8	25.4	29.0	25.0	2.8	9.8	2.8		1	6					1			8	●
3	749.85	27.0	25.8	31.0	24.0	19.5	7.6	2.8		1	6	1							8	●
4	752.09	28.4	26.3	31.0	27.0		9.1	2.3		2	3	1			2				8	●
5	753.54	25.8	24.8	27.0	25.0	0.5	10.0	2.8		5	3								6	●
6	753.31	27.6	25.3	31.0	24.0	7.2	7.3	2.3			4	2			2				8	●
7	752.74	28.6	26.3	32.0	25.0		6.4	1.5			3				5				8	●
8	752.56	28.7	26.3	32.0	26.0	1.0	7.4	2.5			5				3				8	●
9	751.99	27.5	25.5	30.0	25.0		7.6	2.8		2	5				1				8	●
10	751.86	28.5	26.1	32.0	26.0		6.3	2.4		2	5	1							8	●
11	753.96	28.9	25.9	32.0	26.0		4.8	2.0			7	1							8	●
12	754.12	28.6	25.3	32.0	26.0		6.4	1.9			5	1		1	1				8	●
13	752.06	28.4	25.7	33.0	24.0		6.9	2.0			5	1			2				8	●
14	751.94	29.6	26.5	34.0	27.0		5.8	1.8			3	1			4				8	●
15	754.14	29.5	26.7	35.0	28.0		6.4	2.0			5				3				8	●
16	753.89	29.4	26.2	34.0	26.0		8.0	2.6			5				3				8	●
17	754.66	28.6	26.1	32.0	25.0	10.5	7.3	2.1			5				3				8	●
18	754.54	28.4	26.4	31.0	26.0		4.6	1.6			5	1			2				8	●
19	754.22	28.6	26.6	32.0	26.0	2.6	5.0	1.9			6								8	●
20	757.04	29.4	26.8	33.0	26.0	1.9	5.4	1.8			6			1	1				8	●
21	756.77	30.8	27.4	35.0	27.0		6.5	1.1			6				3				8	●
22	754.89	31.0	27.4	35.0	28.0		5.1	1.8			3	1		1	3				8	●
23	756.06	28.4	26.2	31.0	27.0	13.6	9.1	2.5		1	7								8	●
24	755.36	28.4	25.9	31.0	26.0	25.7	9.5	1.4			4				3		1		8	●
25	754.25	28.3	24.7	31.0	25.0		7.1	1.5			6				2				8	●
26	754.76	28.1	25.3	31.0	25.0		8.9	1.8		1	4				3				8	●
27	755.16	27.8	25.4	31.0	25.0		8.9	1.9		2	4	1			1				8	●
28	754.42	28.1	25.6	31.0	26.0	15.0	8.9	1.9			4		1	1	3				8	●
29	755.12	27.1	25.3	29.0	26.0	1.6	9.8	2.1		1	7								8	●
30	757.39	26.6	24.9	29.0	25.0	7.2	9.6	2.6		4	4								8	●
31	759.14	27.4	25.3	30.0	25.0	1.2	9.3	2.1		4	1	1			3				8	●
Totals or Means	753.74	28.3	25.9	31.4	25.6	167.7	7.6	2.1		28	149	13	1	4	53		1	248		

觀測時間 Time of Observations 3, 6, 9, 12, 15, 18, 21, 24 hrs. 190° E.M.T.

儀器自誤差 Barometric Instrument Error: *

中華民國二十一年八月份 August, 1932.

東院島 Chapel Island Custom Station. 北緯 Lat. 24° 10' N., 東經 Long. 118° 30' E.; 高度 Altitude 54.9 M.

日期 Days of the Month	氣壓 Pressure mm 9 A.M.	溫度 Temperature °C				雨量 Rain- fall mm 總數 Sum	雲量 Cloud- ness 0-10 平均 Mean	風力 Wind Force B. S.	風向 Wind Direction									雜項 Miscellaneous Informations			
		乾球 Dry	濕球 Wet	最高 Max.	最低 Min.				北 N	東北 NE	東 E	東南 SE	南 S	西南 SW	西 W	西北 NW	靜 Calm		總數 Total Number		
1	744.71	27.3	25.9	31.0	23.5	6.0	8.9	1.9						1	4			3	8	● 三	
2	744.33	26.3	25.4	29.0	25.0	30.0	8.8	3.0						1	3	1	3		8	●	
3	746.33	26.2	25.4	28.5	24.0	37.0	5.0	3.9							8				8	● 三	
4	750.41	25.9	24.9	28.0	24.0		5.9	2.6						5	3				8	● 三	
5	751.31	25.3	24.1	27.0	23.5	T	5.0	2.1						2	5				8	● 三	
6	750.69	26.3	24.6	29.0	23.0		3.9	1.8						2	4	1		1	8	●	
7	749.56	26.9	25.3	29.0	24.0		4.0	1.6							8				8	● 三 卩	
8	749.31	26.9	25.8	31.0	24.0		5.5	1.8						5	1		1	1	8	● 三 卩 卩	
9	749.19	26.6	25.5	30.5	24.5		4.9	2.0						2	3	3			8	● 三 卩	
10	749.19	26.4	25.4	28.0	24.0		3.8	3.6							3	5			8	● 三 卩	
11	751.19	26.3	25.3	28.0	24.5		5.0	3.0							1	7			8	● 三 卩	
12	750.69	26.4	25.2	29.0	24.0		4.3	3.3							3	5			8	● 三 卩	
13	748.71	26.4	25.3	29.0	24.0		4.8	2.6						1	1	6			8	● 三 卩	
14	748.71	26.5	25.3	29.0	24.5		4.5	2.3							4	4			8	● 三 卩	
15	749.89	27.8	26.0	30.0	24.0		6.9	1.0							1	2	1	4	8	● 三 卩	
16	750.56	28.0	26.2	32.0	25.0		4.0	0.8							3			5	8	● 三 卩	
17	751.31	26.4	25.6	28.5	24.5		6.6	2.3							4	3		1	8	● 三 卩 卩	
18	751.06	26.6	25.3	28.5	24.5		5.0	2.8							1	2	5		8	● 三 卩	
19	750.69	26.2	25.0	27.5	24.5		5.5	3.4							3	6			8	● 三 卩 卩	
20	751.69	26.3	25.0	28.0	24.5		7.0	2.9								7		1	8	● 三	
21	752.69	26.3	24.6	28.0	25.0		8.8	3.5										1	8	● 三	
22	752.19	26.6	23.8	28.0	25.5		5.3	2.3	2	6									8	●	
23	750.94	27.5	24.1	32.0	25.0		4.5	1.5	1	1				1	1	2		2	8	●	
24	747.46	29.4	25.7	35.0	26.0		7.1	2.4							1	5		2	8	● 三	
25	745.33	25.5	24.4	26.5	24.0		9.8	3.8							2	4	2		8	● 三	
26	750.43	23.6	22.5	24.0	22.0	40.0	10.0	4.8							4	4			8	● 三	
27	754.53	23.4	22.9	24.0	22.5	68.0	9.8	2.0							2	3	1	1	8	● 三	
28	754.05	23.3	23.1	25.0	22.0	83.3	9.4	2.0	2	1	2	2	1						8	● 三	
29	754.41	25.3	24.0	29.0	23.5	21.5	7.4	1.8	1						5	1		1	8	● 三	
30	753.41	25.9	23.9	29.0	23.5	10.0	4.8	1.0								3		1	4	8	●
31	756.41	27.3	25.7	32.0	24.0		3.8	0.0											8	8	○
Totals or Means	750.46	26.3	24.9	28.8	24.1	296.0	6.1	2.4	4	15	1	27	39	111	10	9	31	248			

觀測時間 Time of Observations 3, 6, 9, 12, 15, 18, 21, 24 hrs A.T.
氣壓儀器差 Barometric Instr. ± mm. Error -0.7 mm.

中華民國二十一年八月份 August, 1932.

廈門 Amoy Custom Station. 北緯 Lat. 24° 26' N, 東經 Long. 118° 04' E. 高度 Altitude 4.9 M.

日期 Days of the Month	氣壓 Pressure mm 9 A.M.	溫度 Temperature °C				雨量 Rain- fall mm 總數 Sum	雲量 Cloud- ness 0-10 平均 Mean	風力 Wind Force B. S.	風向 Wind Direction										雜項 Miscellaneous Informations	
		乾球 Dry	濕球 Wet	最高 Max.	最低 Min.				北 N	東北 NE	東 E	東南 SE	南 S	西南 SW	西 W	西北 NW	靜 Calm	總數 Total		
																				8
1	749.56	28.6	26.0	32.0	27.0	10.0	9.0	2.5				1	3	2	2			8	●	
2	749.26	28.4	26.1	32.0	27.0	1.8	6.1	2.5	1	1		1	1	4				8	●	
3	751.14	29.0	26.6	32.0	27.0	38.8	5.4	2.8					2	5	1			8	●	
4	755.02	28.6	26.0	31.0	28.0		5.4	2.8					2	5	1			8	●	
5	756.54	28.3	25.5	30.0	27.0		5.9	2.0				1	6	1				8	●	
6	756.04	29.0	26.0	32.0	27.0		3.0	2.5					4	3	1			8	●	
7	754.94	28.6	26.0	32.0	28.0		2.0	2.5					4	3	1			8	○	
8	754.42	29.1	26.8	32.0	28.0		2.8	2.1					5	3				8	○	
9	754.12	29.5	26.8	32.0	28.0	1.0	4.8	2.4					5	2		1		8	●	
10	753.22	29.9	26.5	34.0	28.0		2.4	2.9					2	3	3			8	○	
11	755.92	30.3	26.8	34.0	29.0		2.0	3.0					2	5	1			8	○	
12	755.72	30.4	27.0	33.0	28.0		2.0	3.0					1	5	2			8	○	
13	753.72	30.8	27.1	34.0	29.0		2.0	3.0					1	2	5			8	○	
14	753.79	30.5	26.6	33.0	29.0		2.6	1.9					3	2	3			8	○	
15	754.29	29.9	27.1	32.0	28.0		3.9	2.3	1	1		2	1		3			8	●	
16	755.52	29.5	26.6	32.0	28.0		2.0	2.5					4	1		3		8	○	
17	755.92	29.4	26.5	32.0	28.0		2.4	2.6				1	4	3				8	○	
18	756.29	29.9	26.8	32.0	28.0		2.0	2.6					2	5	1			8	○	
19	756.42	30.5	26.9	33.0	28.0		2.0	2.9					1	3	3	1		8	○	
20	756.39	30.8	27.3	34.0	28.0		2.9	2.6					2	2		3	1	8	○	
21	756.72	29.8	25.3	32.0	28.0		7.0	3.4	4	4								8	●	
22	757.42	29.9	23.8	32.0	28.0		5.3	2.3	3	3	1					1		8	●	
23	756.12	29.0	25.0	32.0	28.0		3.8	2.5					2	2		2	2	8	●	
24	752.84	30.9	25.3	34.0	28.0		4.6	3.4						2	3	3		8	●	
25	749.94	27.6	24.9	29.0	26.0	1.6	9.6	4.8					4	2		2		8	●	
26	754.96	24.6	23.1	26.0	24.0	36.5	10.0	4.6	2				5	1				8	●	
27	749.24	24.5	23.1	27.0	23.0	34.4	10.0	2.0	1	1	1	3	2					8	●	
28	759.57	24.5	23.4	26.0	23.0	40.8	10.0	3.0	1	1	3		1	1	1			8	●	
29	759.27	25.1	23.6	27.0	25.0	48.5	7.9	2.1				2	1	3	1	1		8	●	
30	761.17	26.3	24.0	30.0	24.0	4.0	4.5	2.1					2	3	1	2		8	●	
31	761.14	27.9	24.9	32.0	26.0		2.0	2.0					1	4	3	1		8	○	
Totals or Means	755.38	28.7	25.7	31.5	26.9	217.4	4.7	2.7				13	16	53	71	59	24	9	246	

觀測時間 Time of Observations 3, 6, 9, 12, 15, 18, 21, 24 hrs. 120° E.M.T.

氣壓儀器差 Barometric Instrument Error +0.8 mm.

中華民國二十一年八月份 August, 1932.

設站 Teng Yueh Custom Station. 北緯 Lat. 25° 00' N.; 東經 Long. 98° 40' E.; 高度 Altitude 1633 7 M.

日期 Days of the Month	氣 壓 Pressure mm	溫 度 Temperature °C				雨量 Rain- fall mm	雲量 Cloud- iness 0-10	風力 Wind Force	風向 Wind Direction										備 項 Miscellaneous Informations			
		9 A.M.	乾球 Dry	濕球 Wet	最高 Max.				最低 Min.	總數 Sum	平均 Mean	B. S.	北	東北	東	東南	南	西南		西	西北	靜
													N	NE	E	SE	S	SW		W	NW	Calm
1	622.57	18.9	18.3	22.0	17.0	13.8	8.8	0.8	1					4			1	6	●			
2	622.72	19.8	18.9	25.0	17.0	3.1	8.3	0.7	1					2	1		2	6	●			
3	622.77	19.1	18.6	22.0	16.5	5.2	9.7	1.0					4	2			6	●				
4	622.86	19.0	18.5	23.0	17.0	21.4	9.5	0.8	1					2	2		1	6	●			
5	623.26	19.7	18.9	25.0	16.5	36.5	8.5	0.2						1			5	6	●			
6	623.80	19.8	18.7	24.5	17.0	8.9	7.8	0.3						1	1		4	6	●			
7	623.71	21.7	19.3	28.5	17.0	2.5	6.2	0.7						1	3		2	6	●			
8	624.76	20.9	19.4	25.0	17.5	3.5	8.2	0.7						2	2		2	6	●			
9	625.26	18.8	18.3	21.5	17.5	2.3	9.2	0.8						3	1	1	1	6	●			
10	623.46	17.9	17.8	20.0	17.0	28.1	9.5	0.8						3	1	1	1	6	●			
11	623.36	19.3	18.7	23.5	17.0	6.0	9.3	0.5			1			2			3	6	●			
12	624.16	19.2	18.7	22.5	17.5	26.2	9.5	1.0						5	1			6	●			
13	623.46	19.1	18.5	21.5	17.0	1.1	9.7	1.0						5	1			6	●			
14	623.76	19.0	18.6	21.0	17.5	2.8	9.7	0.8						4	1		1	6	●			
15	624.76	19.8	18.9	25.0	17.0	7.1	8.2	0.8	1					3	1		1	6	●			
16	626.45	20.8	19.6	25.5	17.5	9.2	6.0	1.0						5	1			6	●			
17	626.35	20.6	19.5	25.5	17.5	4.4	6.8	0.8						3	1	1	1	6	●			
18	625.21	19.6	18.7	23.5	18.0	4.1	7.5	0.8						5			1	6	●			
19	624.61	19.1	18.8	22.0	18.0	0.2	8.8	1.0						5			1	6	●			
20	626.45	18.6	18.3	21.0	17.5	5.0	8.8	0.7						3	1		2	6	●			
21	627.50	19.7	18.9	25.0	17.0	27.4	6.8	0.7						3	1		2	6	●			
22	626.15	18.5	18.0	20.5	17.5	4.7	9.5	0.5						2	1		3	6	●			
23	625.70	18.6	18.1	21.5	17.0	7.3	8.5	0.3						1	1		4	6	●			
24	626.85	19.3	18.5	22.0	16.5	4.4	8.7	0.8						2			4	6	●			
25	625.60	19.3	17.8	22.5	17.0	4.4	7.5	0.5						2	1		3	6	●			
26	625.85	20.3	19.3	25.0	18.0	9.9	8.0	0.7						3	1		2	6	●			
27	625.31	20.2	18.8	25.5	17.5	0.7	7.7	1.0	1					3	2			6	●			
28	625.01	20.3	18.7	25.5	17.0	0.6	7.0	0.5						2	1		3	6	●			
29	625.55	20.8	19.2	23.5	17.5		6.8	0.7						4			2	6	●			
30	626.35	19.7	18.7	24.5	17.5	0.2	8.8	0.7	1					3	1		2	6	●			
31	626.80	21.2	19.7	27.5	17.5	2.3	8.5	0.8	1					4			1	6	●			
Totals or Means	624.85	19.6	18.8	23.5	17.2	254.2	8.3	0.7	7		1			91	4	28	55	186				

觀測時間 Time of Observations: 3, 6, 9, 12, 15, 21 hrs. 106° E.M.T.
 氣壓儀器差 Barometric Instrument Error: +0.9 mm.

中華民國二十一年八月份 August, 1932.

烏邱嶼 Ocksen Custom Station. 北緯 Lat. 25° 00' N.; 東經 Long. 119° 27' E.; 高度 Altitude 62.5 M.

日期 Days of the Month	氣壓 Pressure mm 9-A.M.	溫度 Temperature °C				雨量 Rain- fall mm 總數 Sum	雲量 Cloudi- ness 0-10 平均 Mean	風力 Wind Force B. S.	風向 Wind Direction								雜項 Miscellaneous Informations		
		乾球 Dry	濕球 Wet	最高 Max.	最低 Min.				北 N	東北 NE	東 E	東南 SE	南 S	西南 SW	西 W	西北 NW		靜 Calm	總數 Total Numbers
1	740.31	25.9	23.7	29.5	25.5	4.8	8.8	1.8	2					4	1	1	8	● ☰ ☽	
2	740.71	26.8	23.8	23.5	24.5	78.3	6.3	2.3						5	1	1	1	8	● ☰ ☽
3	742.91	26.9	26.1	28.5	26.0		8.3	3.1						8				8	● ☰ ☽
4	747.07	25.8	25.2	28.0	24.5	18.2	9.1	2.8					3	5				8	● ☰ ☽
5	748.44	26.2	25.1	28.5	24.0	11.0	5.3	2.1						8				8	● ☰ ☽
6	747.34	26.7	25.2	28.5	25.0		3.3	1.0						8				8	● ☰ ☽
7	746.22	26.8	25.6	30.5	25.0		3.6	1.3						8				8	● ☰ ☽
8	746.32	26.8	25.9	29.0	25.5		2.6	1.8						8				8	○ ☰ ☽
9	745.36	27.4	26.1	29.0	26.0		5.1	2.3						8				8	● ☰ ☽
10	743.69	27.1	26.1	28.5	26.0		6.4	3.5						8				8	● ☰ ☽
11	742.15	26.9	26.1	28.5	26.5		6.9	4.0						8				8	● ☰ ☽
12	747.29	26.8	26.0	28.5	26.0		5.4	4.0						8				8	● ☽
13	744.99	27.0	26.1	28.5	26.0		6.0	2.5						8				8	● ☰ ☽
14	745.52	26.8	26.1	28.5	26.0		6.5	1.8						8				8	● ☰ ☽
15	748.32	27.3	26.7	29.5	26.0		6.6	1.0				1	7					8	● ☰ ☽
16	747.03	27.3	26.5	29.0	26.0		4.4	1.6						8				8	● ☰ ☽
17	747.46	27.3	26.5	29.0	26.0		6.4	2.4						8				8	● ☰ ☽
18	747.76	27.0	26.0	28.5	26.0		6.6	3.0						8				8	● ☰ ☽
19	747.92	26.5	25.8	28.5	26.0		6.8	3.9						8				8	● ☰ ☽
20	748.11	26.1	25.6	27.5	25.0		7.8	2.3	2			2	4					8	● ☰ ☽
21	749.49	26.0	24.2	28.5	25.0		9.4	2.5	8									8	● ☽
22	748.84	26.8	23.9	30.0	24.5		3.9	2.1	8									8	● ☽
23	746.81	26.9	24.5	29.0	25.0		4.6	1.1	3				5					8	● ☽
24	743.19	27.3	24.8	31.5	26.0		9.3	1.6	1				3		4			8	● ☰ ☽
25	739.11	25.3	24.5	26.0	25.0	20.8	9.5	8.8					6	2				8	● ☰ ☽
26	748.21	24.3	23.3	25.0	22.0	85.2	9.6	4.6				1	7					8	● ☰ ☽
27	752.17	23.8	23.3	25.0	22.5	28.8	9.8	1.8	1	3		2	2					8	● ☰ ☽
28	751.18	25.0	23.8	27.5	22.0	14.5	9.0	1.1	6				1		1			8	● ☰ ☽
29	751.11	25.9	23.7	28.5	23.5		8.5	1.1					7	1				8	● ☽
30	752.49	26.1	24.4	29.0	25.0		4.8	1.1					6	1		1		8	● ☽
31	752.40	27.3	26.5	30.5	25.0		6.8	1.3					4	4				8	● ☽
Totals or Means	746.77	26.5	25.3	28.5	25.1	211.6	6.7	2.2	31	8		9	186	10	7	2	248		

觀測時間 Time of Observation 3, 6, 9, 12, 15, 18, 21, 24 hrs. A.T.

氣壓儀器差 Barometric Instrument Error -0.3 mm.

中華民國二十一年八月份 August, 1932.

中山島 Turnabout Custom Station. 北緯 Lat. 25° 28' N, 東經 Long. 119° 56' E, 高度 Altitude 64.9 M.

日期 Days of the Month	氣壓 Pressure mm	溫度 Temperature °C				雨量 Rain-fall mm	雲量 Cloudi- ness 0-10	風力 Wind Force	風向 Wind Direction.										雜項 Miscellaneous Informations
		乾球 Dry	濕球 Wet	最高 Max	最低 Min				北 N	東北 NE	東 E	東南 SE	南 S	西南 SW	西 W	西北 NW	靜 Calm	總數 Total	
1	759.67	26.8	25.5	31.0	25.0		9.1	2.3	2	2						2	2	8	☉ ☰ ∞
2	740.87	27.4	25.9	30.5	25.5	2.0	7.1	2.8					7	1				8	● ☰ <
3	742.88	27.2	26.3	30.0	25.5	6.7	7.6	3.8				3	5					8	● ☰ T <
4	746.44	26.6	25.1	30.0	25.0	3.6	6.6	3.9				4	4					8	● ☰
5	748.37	26.7	24.9	30.5	24.0	11.9	3.5	2.6				1	7					8	●
6	747.83	26.8	25.1	30.5	24.5	0.2	2.9	1.3				1	6			1		8	○
7	746.17	27.1	25.5	30.5	25.0		3.0	2.3					8					8	● <
8	745.67	26.7	25.9	31.5	25.0		2.4	2.0					7	1				8	○
9	745.27	27.1	25.8	30.5	25.5		2.5	2.4				1	7					8	○
10	745.21	27.1	25.9	30.5	25.6		4.4	3.5				1	7					8	● ☰ ∞
11	746.61	26.9	25.5	29.5	25.5		4.8	3.3					8					8	● ☰ ∞
12	746.87	27.0	25.8	29.5	25.5		5.6	3.3				1	7					8	● ☰ ∞
13	744.97	27.2	25.8	30.0	25.5		4.1	3.0					8					8	● ☰ ∞
14	744.97	27.1	26.0	30.5	25.5		5.4	2.8					8					8	● ☰ ∞
15	746.23	27.1	26.2	30.0	24.5		5.3	2.0				1	7					8	● ☰ ∞
16	747.01	27.8	26.2	31.5	23.5		3.3	2.0				4	4					8	● ☰ ∞
17	747.31	26.8	25.7	30.5	25.0		6.1	2.4					8					8	● ☰ P
18	747.67	26.7	25.8	30.0	25.0		5.8	2.6					8					8	● ☰ ∞
19	747.31	26.9	25.3	29.5	25.0		5.1	3.4				2	6					8	● ☰ ∞
20	747.91	26.4	25.2	28.0	25.5		8.9	2.6	1	1		2	4					8	☉ ☰ ∞
21	749.67	24.7	23.4	26.0	23.5		9.3	2.4	1	7								8	☉
22	748.83	25.4	23.0	28.5	23.5		5.1	3.5	5	3								8	●
23	746.63	26.6	23.7	31.0	24.0		4.9	1.5	4			1	2	1				8	●
24	742.57	25.3	23.7	29.5	23.5		9.2	3.8					2	6				8	● ☰ <
25	736.83	24.1	23.6	24.5	23.0	80.5	10.0	6.8				1	4	1	1	1		8	● ☰ P
26	748.49	23.9	23.1	25.5	23.0	42.8	9.8	4.4				4	1	3				8	● ☰ P
27	751.69	23.9	23.2	26.0	22.5	34.5	9.6	2.1	1	3	1	3						8	● ☰ P
28	751.19	24.8	23.8	27.0	23.0	9.6	8.4	1.5	1	6				1				8	● P
29	750.73	26.5	23.5	29.5	23.5		5.6	0.8					2	3		3		8	●
30	752.14	26.8	24.9	30.0	24.5		2.5	1.0				3	3	1		1		8	○
31	752.11	26.9	24.9	31.0	24.5		4.5	1.5					2	3	3			8	●
Totals or Means	746.62	26.4	25.0	29.4	24.6	191.8	5.9	2.7	15	19	3	7	33	139	17	10	5	248	

觀測時間 Time of Observations 3, 6, 9, 12, 15, 18, 21, 24 hrs. A.T.
 氣壓儀器差 Barometric Instrument Error: -1.2 mm.

中華民國二十一年八月份 August, 1932.

東犬 Middle Dog Custom Station. 北緯 Lat 25° 58' N.; 東經 Long. 119° 59' E.; 高度 Altitude 59.1 M.

日期 Days of the Month	氣壓 Pressure mm	溫度 Temperature °C				雨量 Rain- fall mm	雲量 Cloud- iness 0-10	風力 Wind Force E. S.	風向 Wind Direction								雜項 Miscellaneous Information			
		乾球 Dry	濕球 Wet	最高 Max.	最低 Min.				總數 Sum	平均 Mean	北	東北	東	東南	南	西南		西	西北	靜
											N	NE	E	SE	S	SW		W	NW	Calm
1	739.31	26.6	25.6	29.0	25.0		8.8	2.6	1	1					6	8	☉ ☰			
2	739.51	27.1	25.4	30.5	25.0	T	5.9	3.6				1	1	4	2	8	☉ ☰			
3	740.99	27.1	25.8	29.0	24.5		6.3	3.8				3	3	2		8	☉ ☰			
4	746.31	28.9	23.6	28.5	23.0		5.8	4.3				4	4			8	☉ ☰			
5	747.87	26.2	23.0	27.5	24.0		4.4	3.3				4	4			8	☉			
6	747.01	26.8	24.9	28.5	24.5		2.4	2.6				4	3	1		8	○			
7	745.64	27.0	25.4	29.5	25.0		3.1	2.8				4	2	2		8	☉			
8	741.79	27.2	25.4	29.0	25.0		2.9	2.6				1	3	4		8	○			
9	741.89	27.3	25.5	30.0	23.0		4.4	3.0				3	3	2		8	☉			
10	744.39	27.4	25.8	29.5	25.5		3.6	4.4				4	4			8	☉ ☰			
11	743.74	27.1	25.4	28.5	25.5		4.4	4.9				2	3	3		8	☉ ☰ ☰			
12	746.01	26.8	25.3	28.0	25.0		4.6	4.6				4	4			8	☉ ☰			
13	744.03	26.8	25.4	29.0	25.0		5.1	4.5				1	3	4		8	☉ ☰			
14	744.01	26.9	25.6	29.5	23.0		6.1	3.1	1	1		3	3			8	☉ ☰			
15	745.19	27.4	26.2	29.0	25.0		2.8	2.5				2	3	3		8	○ ☰ ☰			
16	746.49	27.1	26.1	28.5	25.5		3.0	2.9				3	4	1		8	☉ ☰			
17	746.59	27.3	23.7	29.5	25.3		5.5	3.4				4	4			8	☉ ☰ ☰			
18	746.44	26.8	25.4	29.0	25.5		7.0	4.1				4	4			8	☉			
19	746.49	26.1	24.9	27.0	24.5		7.3	4.9				4	4			8	☉ ☰			
20	747.03	25.6	24.6	27.0	24.0		9.0	4.3				3	3	2		8	☉ ☰			
21	749.41	25.4	23.9	27.0	23.0	8.0	9.6	2.9	4	3					1	8	☉			
22	748.63	26.2	23.3	29.0	23.5		6.3	2.0	5	1					2	8	☉			
23	746.11	27.7	23.9	32.0	24.0		5.3	2.1	1			1	2	4		8	☉			
24	741.81	23.8	24.0	28.0	23.5		9.1	4.6						1	7	8	☉ ☰			
25	734.61?	24.4	24.2	25.0	23.0	70.7	10.0	7.5			1	4			3	8	☉ ☰			
26	743.45	23.7	22.9	25.0	22.5	122.5	9.9	4.9			1	5	1	1		8	☉ ☰			
27	751.95	23.8	23.0	25.0	21.5	50.0	9.9	2.5			6	1	1			8	☉ ☰			
28	750.93	25.3	24.1	27.5	23.5	8.3	8.8	1.8	2	3				1	2	8	☉			
29	750.41	25.7	24.2	27.5	23.0	T	5.4	1.9			4		1	2	1	8	☉ ☰			
30	751.54	26.3	24.6	28.0	24.0		1.6	2.4			3				3	8	○			
31	751.69	27.0	24.9	29.0	24.0		5.0	2.9			3	2	3			8	☉			
Totals or Means	745.61	26.4	24.9	26.3	24.3	259.5	5.9	3.5	11	8	6	59	68	59	3	31	248			

觀測時間 Time of Observation: 3, 6, 9, 12, 15, 18, 21, 24 hrs. A. T.

氣壓儀器差 Barometric Instrument Error: +0.7 mm.

中華民國二十一年八月份 August, 1932.

福州 Pagoda Anchorage Custom Station. 北緯 Lat. 25° 50' N, 東經 Long. 119° 27' E, 高度 Altitude 19.8 M.

日期 Days of the Month	氣 壓 Pressure mm.	溫 度 Temperature °C				雨量 Rain- fall mm	雲量 Cloud- ness 0-10	風力 Wind Force B. S.	風 向 Wind Direction										雜 項 Miscellaneous Informations		
		乾球 Dry		濕球 Wet					總數 Sum	平均 Mean	北	東北	東	東南	南	西南	西	西北		靜	總 數 Total Number
		9 A.M.									N	NE	E	SE	S	SW	W	NW		Calm	
1	752.26	26.7	26.1	28.0	25.5	10.3	9.0	1.4							5		5	●			
2	752.16	27.6	26.4	34.0	25.0	5.8	5.6	1.8	1			1		3			5	●			
3	754.16	26.8	25.5	34.0	23.5	1.0	4.0	1.4	1			2			2		5	●			
4	757.04	27.3	25.8	34.0	23.5		4.8	1.2				4	1				5	●			
5	759.19	27.4	25.7	33.0	23.5	0.1	4.8	1.2				2	1	2			5	●			
6	757.64	27.4	25.4	34.0	23.5		2.0	1.0	1			2	1	1			5	○			
7	757.34	28.0	26.1	34.5	23.5		2.0	0.8				2		2		1	5	○			
8	756.58	27.8	25.6	34.0	24.0		3.0	1.2				3			1	1	5	●			
9	757.06	27.8	25.6	35.0	25.0		3.0	1.4				1	1	1	2		5	●			
10	756.32	28.6	26.6	35.0	26.0		3.4	1.0				1	2	1	1		5	●			
11	756.82	28.2	26.2	34.0	26.0		4.0	1.2				1	3		1		5	●			
12	757.92	29.0	27.0	36.0	26.0		3.2	1.0				1	1	1	1	1	5	●			
13	756.12	29.1	27.2	35.0	28.0		2.6	1.2	1			1	1	1	1		5	○			
14	753.24	28.6	27.3	36.0	26.0		4.0	1.8	1			1		1	1	1	5	●			
15	757.12	28.9	26.9	35.0	26.0	10.0	2.6	1.0				2	1		2		5	●			
16	756.55	29.4	27.8	34.0	27.0		4.8	1.4	1			1	1		2		5	●			
17	756.69	28.5	26.9	34.0	26.5		3.4	1.0				2	1	1		1	5	●			
18	758.25	28.8	27.0	34.0	26.0		4.8	1.2				2	1		1	1	5	●			
19	758.32	27.1	25.4	33.0	25.5		6.0	1.6				1			3	1	5	●			
20	758.59	28.3	26.8	35.0	25.0	0.6	6.4	1.4				1	1	1	1	1	5	● ∞			
21	759.72	27.1	28.8	31.0	25.0	2.8	9.1	1.1	5			2				1	8	● ∞			
22	760.44	27.7	24.8	33.0	24.0		3.3	1.1	3	2			2		1		8	● ∞			
23	756.39	28.3	25.3	34.0	24.0		3.3	1.4	2			2		1	2	1	8	●			
24	755.12	29.3	25.0	32.0	27.5		7.8	3.0				1			5	2	8	●			
25	748.49	26.6	24.8	27.0	24.6	10.0	10.0	5.9					4	1	3		8	●			
26	758.59	28.6	22.9	25.5	22.6	8.5	10.0	3.1					1	7			8	●			
27	762.65	23.6	23.1	26.0	22.0	40.0	10.0	1.0				1	6	1			8	●			
28	761.41	24.7	23.7	29.0	22.0	14.2	7.5	1.1	3				2	1	2		8	●			
29	761.59	26.1	24.7	30.5	23.5	10.0	1.6	0.6	3			1		1		3	8	○ ∞			
30	763.59	27.1	26.4	32.0	23.5		0.8	1.3	2	2	2	2					8	○			
31	763.62	27.8	25.8	33.5	24.0		1.1	0.7				1	3		1	2	7	○			
Totals or Means	757.53	27.5	25.7	32.7	24.7	113.3	4.7	1.5	9	17	19	29	33	13	35	6	11	187			

觀測時間 Time of Observation: 3, 6, 9, 15, 21 hrs 120° E.M.T
 氣壓儀器差 Barometric Error: Nil

中華民國二十一年八月份 August, 1932.

東港 Tung Yung Custom Station. 北緯 Lat. 26° 33' N. 東經 Long. 120° 30' E. 高度 Altitude 109.7 M.

日期 Days of the Month	氣壓 Pressure mm	溫度 Temperature °C				雨量 Rain- fall mm	雲量 Cloud- ness 0-10	風力 Wind Force B. S.	風向 Wind Direction								雜項 Miscellaneous Informations		
		乾球 Dry	濕球 Wet	最高 Max.	最低 Min.				北 N	東北 NE	東 E	東南 SE	南 S	西南 SW	西 W	西北 NW		靜 Calm	
																			Total Numbers
1	738.17	26.5	25.6	28.0	25.5	4.4	8.8	3.3	4	4								8	● ☰ ☱ ☲
2	735.95	27.1	26.1	30.5	25.0		4.9	4.2				4	4					8	● ☰ ☱ ☲
3	737.25	27.1	26.0	29.5	25.0	3.0	7.5	4.8				8	3					8	● ☰ ☱ ☲
4	742.03	27.1	25.8	29.5	25.5		6.0	4.8				4	4					8	● ☰ ☱ ☲
5	743.58	26.8	25.4	29.5	25.0		4.0	4.0				8						8	● ☰ ☱ ☲
6	742.39	27.1	25.3	29.5	25.0		2.8	3.5				7	1					8	○ ☰ ☱ ☲
7	741.33	27.8	25.9	31.0	25.5		3.0	3.0				6	2					8	● ☰ ☱ ☲
8	740.73	27.4	25.3	30.5	25.0		2.8	3.4				5	3					8	○ ☰ ☱ ☲
9	740.23	23.0	26.1	31.5	26.0		5.6	3.5				4	4					8	● ☰ ☱ ☲
10	739.71	27.3	25.8	30.0	26.0		5.0	5.8				4	4					8	● ☰ ☱ ☲
11	740.71	27.1	25.9	29.0	25.5		4.5	6.0				4	4					8	● ☰ ☱ ☲
12	741.01	26.7	25.6	28.5	25.5		6.9	5.8				3	5					8	● ☰ ☱ ☲
13	739.23	26.9	25.8	29.0	25.0		5.3	5.0				4	4					8	● ☰ ☱ ☲
14	739.63	26.9	25.9	29.5	25.5		6.1	4.0	1			3	4					8	● ☰ ☱ ☲
15	741.33	27.9	26.7	31.5	25.5		7.7	2.6				5	3					8	● ☰ ☱ ☲ ☱ ☲
16	743.53	28.1	27.1	32.0	26.0		8.0	3.3				4	4					8	● ☰ ☱ ☲ ☱ ☲
17	742.33	27.4	25.4	32.0	25.5		6.4	5.1				4	4					8	● ☰ ☱ ☲
18	742.03	27.1	25.8	29.0	25.5		7.6	5.8				4	4					8	● ☰ ☱ ☲
19	742.73	26.3	25.6	28.5	25.5		7.3	6.5				4	4					8	● ☰ ☱ ☲
20	743.13	26.4	25.6	28.5	25.5		9.3	5.0	1	2		3	2					8	● ☰ ☱ ☲
21	745.23	26.0	24.0	28.0	24.0		7.5	2.9	4	4								8	● ☰ ☱ ☲
22	743.03	26.9	23.7	30.0	25.0		4.9	2.3	4	4								8	● ☰ ☱ ☲
23	741.41	28.4	24.3	32.0	25.0		5.9	2.3	4	4								8	● ☰ ☱ ☲
24	739.95	25.4	24.2	27.5	23.5		9.6	5.5	5	1					2			8	● ☰ ☱ ☲
25	731.67	24.2	23.8	25.0	23.0	8.8	10.0	7.6	1	1		1	2	3				8	● ☰ ☱ ☲ ☱ ☲
26	743.61	23.9	23.4	25.0	21.5	9.5	9.9	6.3			1	2	2	3				8	● ☰ ☱ ☲ ☱ ☲
27	747.51	23.8	23.3	25.5	22.5	20.3	9.8	2.5		1		2	4				1	8	● ☰ ☱ ☲
28	746.75	25.6	24.2	27.5	23.0		9.1	1.9	3	4	1							6	● ☰ ☱ ☲
29	746.23	26.3	25.4	29.5	25.0		7.4	1.5	1	2	1		4					8	● ☰ ☱ ☲
30	747.01	26.7	25.1	30.5	24.0		4.5	2.5	1	3			3	1				8	● ☰ ☱ ☲
31	747.53	26.8	25.4	30.5	25.0		6.3	3.3				1	6	1				8	● ☰ ☱ ☲
Totals or Means	741.68	26.7	25.8	29.3	24.8	45.5	6.6	4.1	28	31	3	5	5	108	65	2	1	249	

觀測時間 Time of Observations: 3, 6, 9, 12, 15, 18, 21, 24 hrs. A.T.
 氣壓儀器差 Barometric Instrument Error: +0.4 mm.

中華民國二十一年八月份 August, 1932.

溫州 Wenchow Custom Station. 北緯 Lat. 28° 01' N.; 東經 Long. 120° 38' E.; 高度 Altitude 4.3 M.

日期 Days of the Month	氣壓 Pressure mm 9 A.M.	溫度 Temperature °C				雨量 Rainfall mm 總數 Sum	雲量 Cloudiness 0-10 平均 Mean	風力 Wind Force B. S.	風向 Wind Direction								雜項 Miscellaneous Information		
		乾球 Dry	濕球 Wet	最高 Max.	最低 Min.				北 N	東北 NE	東 E	東南 SE	南 S	西南 SW	西 W	西北 NW		靜 Calm	總數 Total Number
1	748.49	30.0	28.5	33.0	25.0	11.1	5.0	17		1	1					1		3	●
2	746.90	31.5	29.1	35.5	26.5		5.8	1.8	1	1						2		4	●
3	749.94	32.2	29.8	35.5	26.5	0.7	2.0	1.3			1					2		3	●
4	754.55	32.0	29.5	34.0	27.0		2.0	1.3	1	1							1	3	○
5	755.79	31.3	29.2	35.0	27.0		9.0	1.0	1		1	1						3	⊙
6	754.75	31.5	29.2	35.0	26.0		4.0	1.0	2								1	3	●
7	753.72	31.5	29.4	34.0	26.0		4.0	1.3			8							3	●
8	753.94	30.8	28.8	33.5	26.0		5.0	1.3	1	1	1							3	●
9	753.04	31.0	29.0	34.5	26.0		2.0	0.0			1						2	3	○
10	752.30	31.8	29.0	35.5	26.0		3.0	0.7			1						2	3	●
11	752.78	33.8	30.5	37.0	26.5		2.0	0.3						1		2	3	○	
12	753.32	32.3	30.8	37.0	26.5	39.8	7.7	0.0									3	3	●
13	752.04	32.3	29.5	35.5	26.0	46.4	3.0	1.7			1			1		1	3	●	
14	753.14	30.8	29.5	34.5	25.0	30.2	5.0	0.3			1						2	3	●
15	753.95	30.3	28.8	34.0	26.0	2.9	7.0	0.7	1							1	1	3	●
16	754.82	31.3	29.3	34.0	26.5	8.2	5.3	1.3		1	1						1	3	●
17	754.95	32.7	30.5	35.0	28.0		4.0	1.3			1	1					1	3	●
18	754.85	33.0	30.7	36.0	27.0		2.0	1.0			1					1	1	3	○
19	753.94	30.8	29.5	34.0	26.0	5.4	4.7	0.7	1		1						1	3	●
20	754.69	28.0	27.2	33.5	27.0	11.0	9.3	1.7			2						1	3	●
21	759.06	28.0	26.0	30.0	24.5	3.2	10.0	0.3	1								2	3	⊙
22	757.60	30.3	27.2	33.5	24.5		5.7	0.7			2						1	3	●
23	755.46	29.1	26.8	32.0	24.0	T	6.3	3.0								4		4	●
24	753.08	29.8	26.8	31.5	26.5		8.7	3.7	2	1								3	●
25	750.68	25.7	25.2	28.0	24.0	154.2	10.0	3.0		1	1	1						3	●
26	757.49	25.7	24.3	29.5	23.0	137.0	10.0	3.7			2	1						3	●
27	760.25	25.0	23.8	30.0	22.0	19.7	10.0	1.3			1	2						3	●
28	759.29	27.8	26.3	30.0	23.0	9.5	8.7	0.7			2						1	3	⊙
29	759.10	29.0	26.5	30.0	25.0		7.7	1.0			1	1					1	3	●
30	760.08	26.5	25.5	31.0	26.0		6.7	0.3			1						2	3	●
31	760.12	29.7	27.7	32.0	26.0	4.6	7.3	1.0			1	1					1	3	●
Totals or Means	754.82	30.3	28.2	33.3	26.6	477.9	5.9	1.4	3	12	11	20	2	1	13	28	96		

觀測時間 Time of Observations 4, 12, 14 hrs. 120° E.M.T.
 氣壓儀器差 Barometric Instrument Error: -0.5 mm.

中華民國二十一年八月份 August, 1932.

長沙 Changsha Custom Station. 北緯 Lat. 28° 12' N. 東經 Long. 113° 47' E.; 高度 Altitude 60.0 M.

日期 Days of the Month	氣壓 Pressure mm 9 A.M.	溫度 Temperature °C				雨量 Rain- fall mm 總數 Sum	雲量 Cloud- ness 0-10 平均 Mean	風力 Wind Force B. S.	風向 Wind Direction								雜項 Miscellaneous Informations		
		乾球 Dry	濕球 Wet	最高 Max.	最低 Min.				北 N	東北 NE	東 E	東南 SE	南 S	西南 SW	西 W	西北 NW		靜 Calm	總數 Total Numbers
1	747.32	31.4	28.0	38.0	28.0		3.4	2.0	2			1				5	8	●	
2	746.82	31.8	27.5	38.0	27.0		3.9	2.0		3						5	8	●	
3	747.72	30.4	27.1	38.0	28.5	3.8	3.8	1.9		2	1		8			2	8	●	
4	750.52	31.0	27.0	38.6	26.0		4.4	1.3					1	3		4	8	●	
5	751.32	30.1	26.9	37.5	26.0		4.4	2.5				1	2			5	8	●	
6	750.98	32.3	27.5	39.0	26.5		2.8	1.6		1	1			2		4	8	○	
7	751.28	33.1	28.5	39.0	27.0		5.5	2.4		2		2	1	1		2	8	●	
8	749.68	31.3	27.6	35.5	26.0		6.9	1.6				5	2			1	8	●	
9	749.30	28.7	26.6	35.0	26.0		5.0	1.1		1				1		6	8	●	
10	749.74	29.8	26.4	36.5	25.5	27.5	3.0	2.1				2	5	1			8	●	
11	750.92	31.1	26.9	36.5	25.5		2.0	2.4					6	2			8	○	
12	750.60	32.4	27.8	37.5	26.5		2.0	2.4					5	3			8	○	
13	748.93	32.8	27.8	38.5	26.5		2.0	1.6					8				8	○	
14	748.60	33.9	28.1	38.5	26.5		2.0	1.0					8				8	○	
15	750.85	33.3	28.4	39.5	28.0		2.4	1.0	2				5			3	8	○	
16	751.58	31.3	27.9	38.5	27.5		6.8	1.4	6							2	8	●	
17	752.60	30.6	27.5	36.0	26.5	0.1	6.9	1.1	2				5	1			8	●	
18	750.78	32.5	27.8	38.0	23.0		4.0	1.5					8				8	●	
19	750.33	30.1	26.4	36.5	26.0		4.8	3.3					4	1		3	8	●	
20	754.92	26.9	24.3	30.5	25.0	0.8	9.8	2.8	1							7	8	●	
21	755.40	24.4	22.6	27.0	22.0	0.3	9.1	2.0	3	1						4	8	●	
22	755.31	23.8	22.8	25.5	22.0	0.4	9.1	2.0	4							4	8	●	
23	755.11	24.1	22.9	26.0	22.5	0.1	9.4	2.5	2							6	8	●	
24	755.41	25.2	23.8	27.5	23.0	0.2	9.3	2.5	4							4	8	●	
25	753.81	25.1	23.3	28.0	23.5		9.0	4.8	4							4	8	◎	
26	752.60	22.8	22.1	24.0	21.0	T	9.3	4.6	2					1		5	8	●	
27	752.81	24.2	23.1	28.0	23.0	2.5	9.1	2.8	2							6	8	●	
28	752.33	26.0	24.1	30.5	23.0	0.1	6.1	1.8	1				2	3		2	8	●	
29	753.19	28.4	24.4	34.0	24.5		6.0	1.4					1			7	8	●	
30	755.40	25.3	24.0	27.5	23.0		6.5	3.0	3							6	8	●	
31	758.27	23.2	21.3	25.5	23.0	10.3	9.1	4.3	3							5	8	●	
Totals or Means	751.73	28.9	25.8	33.8	25.1	46.1	5.7	2.3	40	19	2	11	00	19	4	102	248		

觀測時間 Time of Observations 3, 6, 9, 12, 15, 18, 21, 24 hrs. 120° E.M.T.

氣壓儀器差 Barometre Instrument Error +0.5 mm.

中華民國三十一年八月份 August, 1932.

北原山 Peiyushan Custom Station. 北緯 Lat. 28° 53' N; 東經 Long. 122° 18' E. 高度 Altitude 823 M.

日期 Days of the Month	氣壓 Pressure mm	溫度 Temperature °C				雨量 Rain- fall mm	雲量 Cloud- ness 0-10	風力 Wind Force B. S.	風向 Wind Direction								雜項 Miscellaneous Informations			
		乾球 Dry	濕球 Wet	最高 Max.	最低 Min.				北 N	東北 NE	東 E	東南 SE	南 S	西南 SW	西 W	西北 NW		靜 Calm		
1	738.77	27.2	26.0	29.0	26.0		6.8	5.5	7	1										
2	735.59	26.8	25.4	28.5	24.0	11.4	7.0	5.1	8	1						4				
3	740.01	28.1	26.2	31.0	26.5		5.0	2.1				1	0	1						
4	745.12	27.6	26.3	30.0	26.0		4.6	2.5				6	2							
5	746.42	27.4	25.7	29.0	26.0		3.5	2.9				5	3							
6	744.42	27.4	25.6	29.5	25.5		1.8	2.8				2	6							
7	744.02	27.6	25.6	30.0	26.0		2.5	2.3				3	5							
8	741.59	27.5	25.4	30.5	25.5	0.3	3.5	1.6				5	3							
9	742.41	28.2	25.8	32.0	25.5		2.4	0.3				2					6			
10	742.43	29.2	26.9	32.5	26.0		4.8	1.1				2	4	1	1					
11	742.69	28.9	26.3	32.5	25.5	1.8	4.5	1.1				1	3	2	1	1				
12	743.39	28.7	26.6	32.0	24.5	13.2	6.9	1.4					0	2						
13	742.44	29.1	26.8	32.5	26.5		4.0	0.6					2	1	1	4				
14	742.53	28.1	25.8	30.0	26.0	18.2	5.6	0.9	1	3	2				1	1				
15	743.42	28.8	24.8	32.0	26.5		5.6	0.5		4						4				
16	745.19	28.4	26.4	31.0	27.0	0.1	7.6	0.9				5			1	2				
17	743.04	27.8	26.5	29.5	26.5		8.3	1.5					8							
18	742.46	28.4	27.1	31.0	26.5		7.4	2.1					8							
19	743.73	28.3	26.9	30.0	26.5		7.8	2.9					2	6						
20	745.84	26.2	23.8	28.0	24.0	6.3	5.3	3.0	4	2					1	1				
21	749.24	26.7	22.7	29.0	26.0		6.3	2.3	6	2										
22	747.31	26.4	23.3	28.0	25.0	0.3	6.4	3.9	7	1										
23	744.63	26.2	25.1	28.0	24.0	2.3	8.6	5.0	6	2										
24	743.63	26.6	25.0	27.5	24.0	3.6	8.8	6.3	1	5	2									
25	744.69	26.7	25.4	28.0	25.5	4.1	7.1	5.9		1	7									
26	743.91	26.3	25.0	28.0	24.0	0.3	8.9	4.3				2	6							
27	750.94	26.1	24.5	28.0	24.0	10.6	9.4	2.8				7	1							
28	749.59	26.1	25.1	28.5	25.5	1.4	6.8	2.1				6	2							
29	749.89	26.5	24.9	29.0	25.0		7.1	2.0				8								
30	750.59	26.8	25.0	28.5	25.5	8.4	7.1	2.8				6	2							
31	750.19	26.3	25.4	28.5	25.5		8.4	2.4				1	6	1						
Total or Mean	744.93	27.5	25.5	29.7	25.4	82.3	6.2	2.6	26	27	6	18	66	67	7	20	19	348		

觀測時間 Time of Observations 3, 6, 9, 12, 15, 18, 21, 24 hrs. A.T.

氣壓儀器差 Barometric instrument Error: -0.2 mm

中華民國二十一年八月份 August, 1932.

岳州 Yochow Custom Station. 北緯 Lat. 29° 24' N.; 東經 Long. 113° 10' E., 高度 Altitude 76.2 M.

日期 Days of the Month	氣壓 Pressure mm 9 A.M.	溫度 Temperature °C				雨量 Rain-fall mm 總數 Sum	雲量 Cloudiness 0-10 平均 Mean	風力 Wind Force B. S.	風向 Wind Direction								雜項 Miscellaneous Information		
		乾球 Dry	濕球 Wet	最高 MAX.	最低 MIN.				北 N	東北 NE	東 E	東南 SE	南 S	西南 SW	西 W	西北 NW		靜 Calm	總數 Total Number
1	742.05	31.2	31.0	35.0	26.0		2.4	2.6											
2	741.77	31.0	30.9	35.0	26.5		2.0	2.9											
3	742.51	32.0	31.9	36.0	27.0		2.0	2.8											
4	740.97	30.8	29.8	34.0	25.0		2.8	1.8											
5	746.62	30.4	29.9	34.0	27.0		2.6	1.8											
6	744.82	30.2	29.8	33.0	26.0		4.1	2.6											
7	745.10	29.4	29.4	32.0	26.5		7.6	1.6											
8	744.32	29.9	29.7	34.0	26.5	T	5.4	11.											
9	744.06	28.9	28.8	34.0	25.5		5.9	1.0	I										
10	744.86	29.0	28.9	32.0	25.0		3.9	3.0											
11	744.86	30.1	30.1	34.0	26.5		3.1	4.1											
12	744.56	31.6	31.6	34.5	28.0		2.0	2.5											
13	744.08	31.9	31.8	35.5	28.0		2.0	4.4											
14	744.00	31.5	31.5	33.5	27.5		2.0	2.9											
15	744.82	30.3	30.3	34.0	28.0		3.4	1.4	6										
16	746.84	31.0	30.9	34.0	27.0		2.0	2.9	8										
17	747.01	28.8	28.8	31.0	26.0	T	5.5	1.6	2										
18	745.52	30.9	30.8	33.0	26.0		4.6	2.3											
19	745.54	27.6	27.1	31.0	25.0	T	6.8	4.4											
20	749.75	27.0	26.9	29.0	24.0	25.0	8.3	1.9	8										
21	750.69	25.8	25.6	27.5	23.0		8.4	1.4	8										
22	749.91	24.0	23.8	27.0	20.5	21.5	9.6	2.6	8										
23	751.20	22.9	22.8	25.0	21.0	10.3	9.0	2.8	8										
24	750.97	24.9	24.7	27.9	21.0	1.3	7.9	1.4	8										
25	749.59	24.5	24.4	26.0	21.0		9.1	4.4	8										
26	747.68	22.3	22.2	24.5	20.5	11.8	9.3	2.8	8										
27	747.31	23.0	22.9	24.0	21.5	10.4	8.5	1.9	8										
28	748.47	25.5	25.1	27.0	21.5	2.5	5.1	1.1	2										
29	748.58	26.6	26.3	30.0	25.0		7.0	1.6	5	2				1					
30	750.47	22.4	22.4	24.0	21.0	7.0	9.3	5.9	8										
31	753.12	21.9	21.8	23.0	20.5	10.0	9.0	3.3	8										
Totals or Means	746.50	28.0	27.8	30.8	24.6	99.7	5.5	2.6	108	2	69	68	1						

觀測時間 Time of Observation: 3, 6, 9, 12, 15, 18, 21, 24 hrs. 120° E.M.T.
 氣壓儀器差 Barometric Instrument Error Nil.

中華民國二十一年八月份 August, 1932.

重慶 Chungking Custom Station. 北緯 Lat. 29° 33' N; 東經 Long. 106° 33' E., 高度 Altitude 2301 M.

日期 Days of the Month	氣壓 Pressure mm	溫度 Temperature °C				雨量 Rain- fall mm	雲量 Cloud- ness 0-10	風力 Wind Force B. S.	風向 Wind Direction										雜項 Miscellaneous Information	
		乾球 Dry	濕球 Wet	最高 Max.	最低 Min.				北 N	東北 NE	東 E	東南 SE	南 S	西南 SW	西 W	西北 NW	靜 Calm	總數 Total Number		
1	734.75	29.2	27.4	37.0	25.0		4.6	1.0	1		2						1	1	5	●
2	734.87	30.6	28.4	38.0	24.0	3.8	4.0	1.0	4	1									5	●
3	734.51	32.8	29.6	38.0	26.0		3.6	1.0					1	1	1	2			5	●
4	736.71	31.4	29.6	38.0	26.0		4.6	1.2	1	1				1		2			5	●
5	740.11	29.6	27.6	37.0	25.0	12.8	4.6	1.2						3		2			5	●
6	739.73	30.6	28.2	37.0	25.0		4.0	1.0				3		2					5	●
7	737.71	31.2	29.4	38.0	26.0		4.0	1.0		1				4					5	●
8	735.99	33.4	30.8	41.0	27.0		4.0	1.0		8						2			5	●
9	734.35	32.6	29.8	36.0	29.0		4.0	1.0						1		4			5	●
10	734.89	32.4	30.0	38.0	27.0		4.0	1.0		2				1		2			5	●
11	735.19	33.0	30.0	39.0	27.0		4.6	1.0	1	1			1	2					5	●
12	733.60	33.6	30.2	39.0	28.0		2.4	1.0		2				3					5	○
13	731.88	34.6	31.2	41.0	28.0		2.0	1.0	5										5	○
14	734.75	34.0	31.0	40.0	29.0		3.6	1.2		2				3					5	●
15	737.11	33.2	30.2	40.0	27.0		4.0	1.0		2				3					5	●
16	737.07	34.2	30.8	40.0	29.0		2.0	1.0	2					3					5	○
17	736.45	32.8	29.8	36.0	30.0		5.2	1.4	5										5	●
18	736.51	32.0	29.6	37.0	27.0		7.0	1.2	1					3		1			5	●
19	736.13	25.8	25.4	28.0	26.0	15.8	8.8	1.0	4					1					5	●
20	737.73	28.8	28.2	27.0	22.0	17.5	7.0	1.0	3					2					5	●
21	741.97	24.6	23.8	26.0	23.0		7.6	1.0		1		3				1			5	●
22	741.71	22.2	21.8	23.0	21.0	22.0	10.0	1.0		2						3			5	●
23	743.13	21.4	20.8	23.0	20.0	23.5	10.0	1.4						5					5	●
24	743.01	23.8	22.8	26.0	22.0	6.8	9.2	1.0	2	2						1			5	●
25	743.71	25.2	24.0	30.0	22.0	0.8	5.8	1.2						5					5	●
26	742.37	27.4	25.8	32.0	24.0		5.2	1.0		1			2	2					5	●
27	739.65	28.8	27.0	35.0	24.0		3.2	1.2	1	3						1			5	●
28	738.37	28.0	26.4	33.0	25.0		4.0	1.2						5					5	●
29	739.27	25.8	24.8	27.0	25.0		7.6	1.4						5					5	●
30	742.57	23.0	23.0	25.0	22.0	18.0	9.4	1.4						5					5	●
31	743.69	22.3	21.4	23.0	21.0	28.0	8.2	1.0						6					5	●
Totals of Means	738.13	29.1	27.2	33.8	25.2	149.0	5.4	1.1	50	24	2	6	4	65	6	17	1	156		

觀測時間 Time of Observation 8, 9, 12, 13, 21 hrs. 105° E.M.T.
 氣壓儀器差 Barometric Instrument Error -0.1 mm.

中華民國三十一年八月份 August, 1932.

九江 Kiating Custom Station. 北緯 Lat. 29° 45' N. 東經 Long. 116° 08' E. 高度 Altitude 457 M.

日期 Days of the Month	氣壓 Pressure mm	溫度 Temperature °C				雨量 Rain- fall mm	雲量 Cloud- iness 0-10	風力 Wind Force B. S.	風向 Wind Direction								雜項 Miscellaneous Informations		
		乾球 Dry	濕球 Wet	最高 Max.	最低 Min.				北 N	東北 NE	東 E	東南 SE	南 S	西南 SW	西 W	西北 NW		靜 Calm	總量 Total
1	748.22	31.9	27.3	35.0	28.5		4.5	1.9	8								8	●	
2	747.62	31.8	27.8	35.0	28.0		4.0	1.8	8								8	●	
3	748.00	32.3	28.1	36.0	26.0		2.0	1.0	8								8	○	
4	751.40	33.4	28.0	39.5	27.0		3.3	1.0	8								8	●	
5	752.70	34.3	28.8	38.0	28.0		4.5	0.8	0							2	8	●	
6	751.03	34.3	29.8	39.5	29.5		5.5	0.1				1				7	8	●	
7	751.28	30.2	28.4	37.0	27.0		7.3	0.9				2		4	2	8	8	●	
8	751.82	30.6	27.1	37.5	27.0	T	4.5	1.0	1	5					2	8	8	●	
9	750.88	30.3	27.1	34.0	27.5		6.5	0.6	1			4				3	8	●	
10	750.82	30.3	26.8	36.0	27.0	4.5	4.5	0.9				0				2	8	●	
11	751.82	31.1	27.4	36.5	26.5	0.0	8.0	0.6				3		2	3	8	8	●	
12	751.82	32.1	28.3	37.0	28.0		0.5	0.5	2			2			4	8	8	●	
13	750.90	33.1	28.1	37.5	28.0		3.8	0.8	4			1		1	2	8	8	●	
14	750.38	33.2	28.9	39.5	29.0		4.5	1.1	4					2	2	8	8	●	
15	752.80	30.9	28.4	37.0	29.0		4.0	1.0	2			2		4		8	8	●	
16	753.79	31.8	28.6	35.0	28.5		4.9	1.4	8	4				1		8	8	●	
17	752.96	30.9	27.8	33.0	28.0	0.1	5.4	1.3	5			3				8	8	●	
18	752.84	30.1	27.9	35.0	27.0	8.4	6.9	1.0	5			3				8	8	●	
19	751.38	28.1	26.6	35.0	26.0	0.1	8.3	1.4				1	6		1	8	8	●	
20	756.34	27.4	24.7	30.0	25.0	7.5	8.1	1.5	8							8	8	○	
21	757.54	28.7	25.4	31.5	25.0		9.0	1.0	6						2	8	8	○	
22	755.76	27.1	23.8	29.5	25.0		7.5	1.3	6			1			1	8	8	●	
23	756.86	27.1	23.9	30.0	24.0		6.5	2.3	8							8	8	●	
24	756.41	25.1	23.3	28.0	22.5	0.6	9.0	2.4	7						1	8	8	●	
25	753.81	26.1	25.0	28.5	24.5	1.9	9.1	1.8	3						5	8	8	●	
26	751.99	27.9	25.4	32.5	26.0	1.0	8.1	1.1	8							8	8	○	
27	752.51	25.8	23.8	29.0	24.0	T	9.0	1.8	4	3		1				8	8	○	
28	754.81	26.8	24.2	31.0	24.0		8.5	1.1	5	1	2					8	8	○	
29	755.28	28.9	25.3	34.0	25.0		5.9	0.9	7							1	8	●	
30	757.94	28.1	26.0	31.5	26.0	T	7.6	1.0	4					4		8	8	●	
31	759.43	22.4	21.9	23.5	22.0	43.5	9.9	1.0							8	8	8	●	
Totals or Means	752.96	29.7	26.6	33.9	26.4	68.1	6.8	1.2	1	145	1	9	1	29	20	22	30	248	

觀測時間 Time of Observations 3, 6, 9, 12, 15, 18, 21, 24 hrs. 120° E.M.T.

氣壓器誤差 Barometer correction error Nil.

中華民國二十一年八月份 August, 1932.

鎮海 Chinhaí Custom Station. 北緯 Lat. 29° 53' N, 東經 Long. 121° 33' E, 高度 Altitude 3.7 M.

日期 Days of the Month	氣壓 Pressure mm	溫度 Temperature °C				雨量 Rain- fall mm	雲量 Cloud- ness 0-10	風力 Wind Force B. S.	風向 Wind Direction										雜項 Miscellaneous Informations		
		始球 Dry	濕球 Wet	最高 Max.	最低 Min.				北	東北	東	東南	南	西南	西	西北	靜 Calm	總數 Total Numbers			
																				9 A.M.	B. S.
1	749.56	27.4	25.8	30.0	26.0		8.0	2.9		3	4	1						8	●		
2	747.19	28.1	25.5	30.0	26.0		7.5	4.6	1	6							1	8	●		
3	748.99	29.4	25.9	35.0	26.0		7.0	1.4								5	1	2	8	●	
4	753.78	28.9	26.3	35.0	25.0		4.5	0.9	1	1	3							3	8	●	
5	751.79	29.5	26.6	34.0	26.0		2.4	1.0	1	1	4		1					1	8	○	
6	753.12	29.0	26.5	34.0	26.0		2.0	0.6	3		2							3	8	○	
7	752.32	29.0	26.4	33.5	26.0		2.0	0.8	2		3							3	8	○	
8	753.34	28.5	25.0	33.0	26.0		3.1	1.3			0	1						1	8	●	
9	752.44	28.4	25.3	33.0	25.0		2.4	1.1	2		5							1	8	○	
10	751.74	28.4	26.4	32.0	25.0		2.0	0.6	3		1							4	8	○	
11	752.22	28.6	26.1	32.0	26.0		6.3	1.1	2				1	3	1	1		1	8	●	
12	752.44	28.0	26.0	32.0	24.0	28.2	6.0	1.0	2								5		1	8	●
13	751.64	29.0	26.6	32.0	26.0		4.3	0.6	1	3						1		3	8	●	
14	752.24	28.4	25.6	31.0	26.0		4.0	0.8	3		1							4	8	●	
15	753.66	28.1	25.1	32.0	25.0		4.4	0.8	4									4	8	●	
16	754.62	28.6	25.4	31.0	26.0		7.6	0.6	3		1							4	8	●	
17	754.68	28.9	26.6	32.0	26.0		8.0	0.9	2		3		1					2	8	●	
18	753.93	29.1	26.8	32.0	26.5	T	7.3	1.0	3		2			1				2	8	●	
19	752.32	29.9	26.9	36.5	25.0	1.2	7.8	1.1	1					5				1	1	8	●
20	750.53	25.7	23.4	28.3	23.0	13.2	8.5	2.3	2	4						1		1	8	●	
21	753.79	26.6	23.3	30.5	21.5		4.6	1.0	3				2	3					8	●	
22	757.33	26.6	23.3	29.5	23.5		3.8	2.9	6					2					8	●	
23	753.53	26.6	24.9	28.0	24.0	6.9	9.1	4.0	7	1									8	●	
24	754.64	28.2	26.2	30.0	26.5	24.5	6.8	3.3	5	3									8	●	
25	755.24	28.1	26.3	30.0	26.5	14.5	9.5	5.4				8							8	●	
26	757.24	27.5	25.9	30.0	24.0	11.2	7.9	3.6				4	3	1					8	●	
27	759.03	27.2	25.6	29.5	25.5		8.9	2.8				1	7						8	●	
28	758.56	27.4	26.3	30.5	24.0	9.8	5.8	1.3				2	5						1	8	●
29	758.44	27.9	25.8	32.0	24.5		8.5	1.0				2	6						8	●	
30	759.13	28.7	26.8	33.0	25.0		4.1	0.9					5	2					1	8	●
31	759.22	26.0	24.7	29.5	24.0		9.6	0.9	2			2	1	1					3	8	● T S
Totals or Means	754.39	28.1	25.7	31.8	25.1	100.5	8.8	1.7	7	68	10	51	30	25	8	5	44	248			

觀測時間 Turns of Observation: 3, 6, 9, 12, 15, 18, 21, 24 hrs. 120° E.M.T.
 氣壓儀器差 Barometric Instrument Error: +0.3 mm.

中華民國二十一年八月份 August, 1932.

小島山 Steep Island Custom Station 北緯 Lat. 30° 13' N. 東經 Long. 122° 35' E; 高度 Altitude 62.8 M.

日期 Days of the Month	氣壓 Pressure mm	溫度 Temperature °C				雨量 Rain- fall mm	雲量 Cloud- ness 0-10	風力 Wind Force B. S.	風向 Wind Direction								雜項 Miscellaneous Informations		
		乾球 Dry	濕球 Wet	最高 Max.	最低 Min.				北 N	東北 NE	東 E	東南 SE	南 S	西南 SW	西 W	西北 NW		靜 Calm	總數 Total Number
1	740.41	27.3	25.8	30.5	25.5	0.7	5.9	3.3		4	4							8	● P
2	737.81	26.9	24.8	27.5	24.5	8.0	8.1	4.5	2	1					1	4		8	●
3	739.28	27.6	25.2	29.5	25.0		6.4	3.6			1	1	2	3	1			8	●
4	745.24	26.8	25.9	29.5	24.5		5.0	2.0				5	3					8	● P
5	748.54	27.1	25.7	30.0	25.0		2.9	2.3				6	2					8	○ P
6	744.64	27.2	25.8	31.0	25.0		2.3	2.3				5	3					8	○ P
7	744.41	26.9	25.6	29.5	25.0		2.6	2.0			1	4	3					8	○ P
8	745.62	28.3	26.2	33.0	25.0		2.6	1.9			1	5	2					8	○
9	744.16	28.5	26.1	32.0	25.5		3.3	1.6			2	6						8	●
10	743.23	28.9	26.3	34.5	25.5		2.6	1.0			1	7						8	○ P <
11	744.12	29.1	26.5	34.5	26.0		4.1	1.0		3	1	3					1	8	●
12	743.81	30.6	27.4	36.5	26.0		3.6	1.8				1	3	3	1			8	● <
13	742.68	29.1	26.0	33.0	26.5		5.0	1.6		4	2					2		8	● P
14	743.59	28.8	24.8	32.5	26.0		2.3	1.3		8								8	○
15	745.16	29.3	25.5	35.5	25.5		4.0	1.0		8								8	●
16	745.96	28.1	24.8	35.0	25.0		8.3	1.0		4			1		3			8	● P
17	746.12	28.3	26.1	31.5	26.0		6.6	1.5	2	4	1	1						8	● <
18	745.06	28.7	26.7	32.5	26.5	0.8	7.0	1.6			6	2						8	● <
19	744.06	27.7	26.4	31.0	24.5	14.0	7.6	2.3		1			2	4	1			8	● TA <
20	746.63	26.3	23.5	29.0	23.5	12.0	8.1	3.0	4	1			1		2			8	● P
21	749.79	27.8	24.5	33.5	24.0		6.4	2.0	4	8					1			8	●
22	748.99	26.7	23.1	30.0	24.5		5.5	2.3	3	5								8	●
23	746.19	26.8	25.8	29.0	24.5	2.0	8.5	4.3	1	7								8	●
24	748.26	27.9	25.9	31.0	26.0		7.2	4.4		4	2	2						8	●
25	747.62	27.6	25.8	30.5	26.0	0.2	7.9	5.0			2	6						8	●
26	750.19	27.0	25.1	29.5	24.5		6.8	5.5			2	6						8	●
27	751.22	26.7	24.9	28.5	23.5	6.0	8.1	3.4				3	4	1				8	●
28	750.24	27.6	25.6	30.0	25.5	0.2	4.9	2.3				2	5	1				8	●
29	750.24	27.4	25.4	29.5	25.5		5.4	2.4				2	6					8	●
30	751.02	27.1	25.6	30.0	25.5		5.6	2.9				1	7					8	● <
31	750.46	26.0	24.8	31.0	23.0		8.6	1.8					2	5	1			8	●
Totals or Means	745.81	27.7	25.6	31.3	25.1	43.0	5.7	2.5	16	57	24	49	49	29	8	15	1	249	

觀測時間 Time of Observation: 2, 6, 9, 12, 15, 18, 21, 24 hrs. A.T.
 風壓儀器差 Barometric Instrument Error: +0.1 mm.

中華民國二十一年八月份 August, 1932.

漢口 Hankow Custom Station. 北緯 Lat. 30° 35' N.; 東經 Long. 114° 18' E.; 高度 Altitude 26.0 M.

日期 Days of the Month	氣壓 Pressure mm	溫度 Temperature °C				雨量 Rain- fall mm	雲量 Cloud- ness 0-10	風力 Wind Force B. S.	風向 Wind Direction								雜項 Miscellaneous Informations				
		乾球 Dry	濕球 Wet	最高 Max.	最低 Min.				總數 Sum	平均 Mean	北	東北	東	東南	南	西南		西	西北	靜 Calm	總數 Total Numbers
											N	NE	E	SE	S	SW		W	NW		
1	748.78	32.5	27.0	26.5	29.0		2.0	2.8		3	1	3				1	8	○			
2	748.08	32.6	27.0	30.5	29.0		2.0	1.9	1	2	2	1		1		1	8	○			
3	748.79	33.1	27.0	36.0	30.0		2.4	1.9		1	2	3	2				8	○			
4	751.05	32.9	27.3	37.5	30.0		2.4	2.3		1		5	2				8	○			
5	751.55	33.3	27.3	37.5	29.0		2.0	1.8		3		5					8	○			
6	751.63	33.3	28.8	37.5	31.0		4.4	1.6		2	1		3	1		1	8	●			
7	751.28	28.9	26.6	31.0	27.0		6.1	1.9		1	1	1	1	4			8	●			
8	750.54	30.4	26.8	33.5	27.0	3.0	5.0	1.3		2	2	3	1				8	●			
9	750.52	30.2	26.8	33.5	27.5	T	5.9	1.1	2	4	1				1		8	●			
10	750.30	31.0	27.1	34.5	28.0		6.0	1.3		2	1		3	2			8	●			
11	750.98	31.4	26.6	35.0	29.0		4.0	1.6					1	7			8	●			
12	750.45	32.4	27.3	36.5	29.5		4.9	1.8				2	1	5			8	●			
13	748.73	33.0	27.5	36.5	29.0		3.3	1.1				2	4	2			8	●			
14	748.85	34.0	27.9	38.0	31.0		4.5	2.0					6	2			8	●			
15	752.50	31.1	27.3	37.0	29.0		3.1	2.5	3	4		1					8	●			
16	753.32	31.1	26.8	36.5	28.0	T	2.4	1.9	1	6						1	8	○			
17	752.38	30.6	27.1	37.5	29.0		2.4	1.8		4		2		1		1	8	○			
18	751.38	30.2	27.0	35.0	28.0		5.9	2.3			1	3	2			2	8	●			
19	751.34	25.7	24.3	26.5	24.0	23.3	9.6	1.8	5			1				2	8	●			
20	753.36	27.7	23.9	30.5	23.0	111.9	6.4	1.8	4	2	1	1					8	●			
21	756.62	28.4	24.3	30.0	27.0		9.1	1.1	2	2		3				1	8	●			
22	756.86	28.3	21.6	29.0	24.0	1.0	8.5	2.1	2	3				1		2	8	●			
23	757.06	28.4	22.0	28.5	23.5	T	7.8	2.1		2	3					3	8	●			
24	756.86	26.8	22.1	29.5	25.0		9.5	2.3	3	4						1	8	●			
25	755.24	26.5	23.6	31.0	24.5		7.5	4.3	7							1	8	●			
26	752.39	25.5	23.3	28.5	23.5	1.4	8.5	4.4	6							2	8	●			
27	752.19	24.7	22.8	26.0	23.5	1.3	9.0	2.1	2				4	1		1	8	●			
28	763.81	25.3	21.4	27.5	23.5	13.0	9.1	1.3			3	3	2				8	●			
29	764.89	25.4	24.4	27.5	23.0	84.0	8.1	2.1		5	2						8	●			
30	757.95	22.7	21.4	23.5	21.5	1.4	9.4	2.3	4	1	1					2	8	●			
31	760.31	23.1	19.8	23.5	20.5	9.0	9.3	1.5	5							3	8	●			
Totals or Means	752.59	29.3	25.4	32.8	26.7	249.8	5.9	2.0	47	54	23	39	31	27	1	24	1	248			

觀測時間 Time of Observation: 3, 6, 9, 12, 15, 18, 21, 24 hrs. L20° E.M.T.
 氣壓儀器差 Barometric Instrument Error: -0.2 mm.

中華民國二十一年八月份 August, 1932.

宜昌 Ichang Custom Station. 北緯 Lat 30° 43' N., 東經 Long 111° 13' E., 高度 Altitude 1128 M.

日期 Days of the Month	氣壓 Pressure mm	溫度 Temperature °C				雨量 Rain- fall mm	雲量 Cloud- iness 0-10	風力 Wind Force B. S.	風向 Wind Direction								雜項 Miscellaneous Informations		
		乾球 Dry	濕球 Wet	最高 Max.	最低 Min.				北 N	東北 NE	東 E	東南 SE	南 S	西南 SW	西 W	西北 NW		靜 Calm	總數 Total Number
1	746.90	30.5	26.8	37.0	26.0	4.6	3.5	1.3				4			2		6	●	
2	746.34	31.2	26.9	36.5	26.5		2.5	1.0			6						6	○	
3	746.66	31.8	27.3	38.0	27.5		2.0	1.0			6						6	○	
4	748.03	32.1	27.6	38.0	27.6		2.0	1.2			4	1	1				6	○	
5	750.31	32.9	28.1	39.0	28.5		2.0	1.0			6						6	○	
6	749.38	32.3	27.3	39.0	27.5		2.0	1.0			6						6	○	
7	748.50	32.6	28.4	38.5	26.0		2.0	1.2			6						6	○	
8	748.00	29.2	27.3	36.0	25.5		7.0	1.7			5		1				6	●	
9	748.54	29.0	26.5	33.0	25.0	45.8	2.8	0.8			4		1	1			6	○	
10	748.36	29.5	27.3	35.0	25.0	11.3	3.2	1.2			5	1					6	●	
11	747.84	29.8	27.8	32.0	26.5		7.5	1.0			6						6	●	
12	747.74	30.6	28.3	36.5	26.0		5.5	1.0			5		1				6	●	
13	745.22	31.8	28.5	37.0	27.0		2.0	1.0			6						6	○	
14	748.12	32.1	28.3	38.0	27.0		3.3	1.2			5	1					6	●	
15	749.50	30.5	27.8	33.5	27.0	20.8	3.2	1.0			4	1		1			6	●	
16	751.32	29.7	27.6	35.0	26.5	2.3	6.8	0.8			2	3		1			6	●	
17	750.26	30.9	27.7	36.9	27.0		5.2	1.0			3	2		1			6	●	
18	749.24	28.1	26.4	34.0	24.0	142.3	7.2	1.2			2	3	1				6	●	
19	748.98	26.3	25.5	28.0	25.0	2.7	9.2	1.2			5		1				6	●	
20	754.56	26.3	24.6	29.0	23.5	15.6	9.2	1.3			6						6	●	
21	763.89	25.1	23.2	29.0	23.0	0.6	9.0	1.2			6						6	○	
22	754.87	24.5	22.7	30.0	19.5	7.9	8.0	1.7			2	1	1	2			6	●	
23	755.19	25.3	23.8	29.0	22.0	1.8	9.5	1.0			2	3	1				6	●	
24	755.29	23.7	23.9	30.0	22.5	T	9.0	1.0			2	1	3				6	○	
25	754.62	25.9	24.4	29.0	22.5	T	8.3	1.2			3	1	2				6	○	
26	753.31	25.8	24.3	29.5	23.0	0.3	9.2	1.2			2	4					6	●	
27	751.71	25.4	24.5	29.5	23.0	0.9	9.2	0.3			3	3		1			6	●	
28	751.91	26.8	25.3	31.0	24.0	0.9	6.3	0.3			2			4			6	●	
29	752.99	25.7	25.2	28.0	24.5		9.2	1.3			1	3	2				6	●	
30	756.65	25.5	24.5	27.5	23.5	7.3	9.0	1.0			5	1					6	○	
31	758.27	24.2	23.6	26.0	21.5	4.2	9.2	1.0			3	2	1				6	●	
Totals or Means	750.74	28.6	26.2	33.3	26.9	273.2	5.9	1.1			1	114	2	40	5	15	9	186	

觀測時間 Time of Observation: 3, 6, 9, 12, 15, 21 hrs. 108° E.M.T.

氣壓儀器差 Barometric Instrument Error: -0.5 mm.

中華民國二十一年八月份 August, 1932.

大戩山 Gutzlaff Custom Station. 北緯 Lat. 30° 49' N. 東經 Long 122° 10' E. 高度 Altitude 753 M.

日期 Days of the Month	氣壓	溫度				雨量	雲量	風力	風向 Wind Direction								雜項 Miscellaneous Informations		
	Pressure mm	Temperature °C				Rain- fall mm	Cloud- ness 0-10	Wind Force B. S	北	東北	東	東南	南	西南	西	西北		靜 Calm	總 Sum
		9 A.M.	乾球 Dry	濕球 Wet	最高 Max.				最低 Min.	總數 Sum	平均 Mean	N	NE	E	SE	S			
1	745.01	26.3	25.0	28.0	25.0		7.5	4.8		7	1						8	☉ ☰	
2	741.78	26.6	25.1	29.0	24.0		7.8	4.6	5	2						1	8	☉ ☰	
3	742.03	26.9	25.5	28.0	25.0		9.6	5.0	1				2	4	1		8	☉ ☰	
4	748.63	26.9	25.8	31.0	23.0		5.1	2.4			2	4	2				8	☉ ☰	
5	749.99	28.0	26.0	32.0	25.0		2.6	2.1			5	3					8	☉ ☰	
6	745.09	26.9	25.8	32.0	25.0		2.0	1.5		2	2	3	1				8	☉ ☰	
7	747.99	27.1	25.9	32.0	24.0		4.9	1.8		1	6	1					8	☉ ☰	
8	748.89	26.4	25.1	30.0	25.0		2.8	3.1		1	7						8	☉ ☰	
9	747.96	27.3	25.8	32.0	28.0		2.9	2.3		2	6						8	☉ ☰	
10	747.09	27.3	25.5	32.0	25.0		2.8	1.6		4	4						8	☉ ☰	
11	747.39	28.0	26.1	33.0	25.0		4.6	1.4	1		2	5					8	☉ ☰	
12	747.19	29.0	26.5	33.0	26.0		6.8	1.5		1	1			2	4		8	☉ ☰	
13	746.66	28.0	24.9	32.0	26.0		3.6	0.8		1	4	1				2	8	☉ ☰	
14	747.29	27.9	24.0	33.0	25.0		2.1	0.9	1	2	3	1				1	8	☉ ☰	
15	748.69	28.4	24.6	33.0	25.0		5.4	0.8	1	2	3					2	8	☉ ☰	
16	749.59	27.1	24.6	31.0	25.0		9.3	1.0		6	1				1		8	☉ ☰	
17	749.66	27.6	25.0	32.0	25.0		6.8	1.5		2	4	2					8	☉ ☰	
18	748.89	27.3	25.4	32.0	26.0		6.5	1.6			2	6					8	☉ ☰	
19	747.39	27.8	26.1	31.5	26.0		7.9	2.3			3	2	1		2		8	☉ ☰	
20	750.59	26.8	25.5	30.5	23.0	24.0	7.3	3.0	4	3					1		8	☉ ☰	
21	753.29	27.8	23.3	33.0	25.0		7.3	1.3	2	4					1	1	8	☉ ☰	
22	752.69	26.0	22.5	30.0	24.0		6.6	3.3		7	1						8	☉ ☰	
23	750.29	24.9	24.5	26.0	24.0	23.0	9.1	5.3		5	3						8	☉ ☰	
24	749.89	26.4	25.4	29.0	24.0	3.0	5.8	4.4	1	5	2						8	☉ ☰	
25	751.49	26.9	25.4	29.0	25.0	1.5	7.4	5.5			2	6					8	☉ ☰	
26	753.09	26.1	24.6	29.0	23.0	2.0	7.4	5.6				6	2				8	☉ ☰	
27	754.21	26.5	23.3	28.0	21.0	T	9.3	3.4				4	4				8	☉ ☰	
28	753.69	26.6	24.3	28.0	25.0		5.9	4.8				5	3				8	☉ ☰	
29	753.29	26.8	24.8	29.0	25.0		2.5	3.9				4	4				8	☉ ☰	
30	753.99	26.6	25.1	29.0	25.0		5.9	3.6				1	6		1		8	☉ ☰	
31	752.69	25.5	23.0	29.0	23.0	3.0	9.8	1.4	1	1	1	1	1	1	2		8	☉ ☰	
Totals or Means	749.33	27.0	25.1	30.6	24.6	56.5	6.9	2.9	17	43	38	79	33	7	6	14	0	248	

觀測時間 Time of Observation: 3, 6, 9, 12, 15, 18, 21, 24 hrs. A.T.

氣壓儀器差 Barometric Instrument Error: -0.2 mm.

中華民國二十一年八月份 August, 1932.

花鳥山北島 North Saddle Custom Station 北緯 Lat. 30° 52' N.; 東經 Long. 122° 40' E., 高度 Altitude 72.5 M.

日期 Days of the Month	氣壓 Pressure mm	溫度 Temperature °C				雨量 Rain-fall mm	雲量 Cloud-ness 0-10	風力 Wind Force B. S.	風向 Wind Direction										雜項 Miscellaneous Information	
		乾球 Dry	濕球 Wet	最高 Max.	最低 Min.				北	東北	東	東南	南	西南	西	西北	靜	總數 Total		
																				9 A.M.
1	743.81	26.1	25.1	30.0	24.0	0.5	7.4	51				6	2						8	● ≡ ∞
2	738.95	25.3	24.3	27.0	24.0	3.7	8.5	61	3	3	1						1		8	● ≡
3	738.75	25.3	24.6	27.0	24.0	20.3	9.3	56				1	4	2	1				8	● ≡ ≡
4	747.71	27.0	25.1	29.0	26.0	2.5	5.8	30				6	2						8	● ≡
5	749.01	26.4	25.3	29.0	25.0		2.9	26				8							8	○ ≡
6	747.01	26.6	25.1	30.0	25.0		2.3	15				3	4	1					8	○ ≡ P
7	747.01	26.6	25.3	29.5	25.0		2.6	19				6	3						8	○ ≡
8	747.32	27.4	25.4	30.5	25.5		2.5	21			2	4	2						8	○ ∞
9	746.40	27.3	25.7	31.0	25.5		3.1	20			3	5							8	● ∞
10	746.12	26.6	24.6	30.0	25.3		2.5	16			6	2							8	○
11	746.19	27.4	25.2	31.0	25.0		3.4	10		1	2	1	1	1			2		8	● T ∞ <
12	745.99	26.4	26.4	32.0	26.5		6.4	16	1			2			1	4			8	● ≡ <
13	745.68	27.2	23.9	30.0	25.5		2.6	14			5	2					1		8	○
14	746.26	26.9	25.9	30.0	25.0		2.6	16		2	6								8	○
15	747.39	27.3	24.4	31.5	25.0		4.0	06			4						4		8	●
16	748.42	27.3	24.3	29.5	25.5	0.3	7.9	06	1	4							3		8	●
17	748.66	27.3	25.1	30.0	26.0		6.9	0.9			6						2		8	●
18	747.96	27.3	24.7	32.0	26.0		2.4	11			6	2							8	○ <
19	746.59	27.6	23.9	31.0	25.0		7.9	2.8			2	4	1	1					8	● ≡ T <
20	749.46	26.3	23.4	29.5	24.5	16.1	6.2	4.1	7					1					8	● ≡
21	753.36	26.9	23.3	30.5	25.0		7.6	2.5	5	2	1								8	●
22	751.02	26.0	22.6	28.0	25.0		6.3	4.1		7	1								8	●
23	748.84	25.1	24.3	26.5	24.5	4.2	9.3	5.4		2	6								8	● ≡
24	748.79	26.6	25.4	29.0	25.0	0.4	6.0	4.0			6	2							8	● ≡
25	751.06	27.1	25.3	29.0	25.0	T	7.5	4.3			1	7							8	● ≡
26	753.66	27.0	24.9	30.0	24.5		7.3	3.5			1	6	1						8	● ≡
27	753.49	26.4	24.1	28.5	23.0	17.0	8.3	3.1				5	3						8	◎
28	753.03	26.9	24.6	29.0	25.5		5.6	2.0				2	6						8	●
29	752.46	26.5	24.7	29.0	25.0		2.3	2.5				7	1						8	○ <
30	753.12	26.8	24.6	29.0	25.5		5.6	3.1				5	3						8	● <
31	753.39	25.7	24.4	29.0	24.0		9.1	1.3				1	2	4			1		8	● ≡ T <
Totals or Means	748.24	26.3	24.7	29.6	25.9	65.0	5.6	2.7	16	18	67	45	51	25	6	7	13	248		

觀測時間 Time of Observation: 3, 6, 9, 12, 15, 18, 21, 24 hrs A. T.
 儀器誤差 Barometric Instrument Error: +0.5 mm.

中華民國二十一年八月份 August, 1932.

蕪湖 Wuhu Custom Station. 北緯 Lat. 31° 20' N., 東經 Long. 118° 21' E.; 高度 Altitude 21.3 M.

日期 Days of the Month	氣壓 Pressure mm	溫度 Temperature °C				雨量 Rain- fall mm	雲量 Cloud- ness 0-10	風力 Wind Force B. S.	風向 Wind Direction								雜項 Miscellaneous Informations			
		乾球 Dry	濕球 Wet	最高 Max.	最低 Min.				總數 Sum	平均 Mean	北	東北	東	東南	南	西南		西	西北	靜
											N	NE	E	SE	S	SW		W	NW	Calm
1	752.64	29.0	26.3	34.0	27.0		4.3	3.5			8						8	●		
2	749.84	29.9	26.5	35.0	28.0	1.5	3.0	2.4		6	2						8	●		
3	750.84	30.0	26.3	34.0	26.0		3.8	1.5		2		2			4		8	●		
4	752.32	32.0	27.0	38.0	28.0		3.3	1.6			2	4	2				6	●		
5	754.07	32.5	27.0	39.0	27.0		2.3	2.0			5	3					8	○		
6	752.70	32.4	27.3	39.0	27.0		3.0	1.9			3	6					8	●		
7	752.62	29.3	26.4	33.0	26.0	1.4	4.9	2.0			7			1			8	●		
8	752.64	29.9	26.5	36.0	26.0		3.8	1.1			2		1	5			8	●		
9	751.92	30.4	27.1	36.0	26.0		4.0	1.4		2	2	3			1		8	●		
10	751.52	30.3	27.0	38.0	26.0		4.4	2.0			3	1		4			8	●		
11	751.92	29.9	26.6	36.0	25.0		5.5	2.1					2	5	1		8	●		
12	752.32	30.3	27.4	36.0	25.0	33.0	4.0	1.4					2	6			8	●		
13	751.12	30.9	27.9	37.0	26.0		4.0	1.0						8			8	●		
14	751.52	30.0	27.8	35.0	27.0		4.4	1.0		2	6						8	●		
15	763.12	28.3	27.0	34.0	26.0		5.1	1.6			2			1		5	8	●		
16	749.66	27.8	25.3	31.0	25.0	24.0	5.5	1.9		3	2					3	8	●		
17	753.84	29.5	26.5	34.0	25.0		4.0	1.4		6	2						8	●		
18	753.42	27.9	26.1	31.0	26.0		5.9	1.3		2		4			1	1	8	●		
19	751.46	26.3	25.1	30.0	23.0	31.4	7.3	2.9		2			1	1	3	1	8	●		
20	757.31	25.6	22.6	31.0	23.0	15.3	4.3	2.1		7						1	8	●		
21	758.23	27.1	22.8	33.0	23.0		4.0	1.0		6		1	1				8	●		
22	758.06	24.9	22.6	28.0	23.0	T	7.3	1.9		3							8	●		
23	753.81	24.7	22.1	30.0	21.0	T	6.1	2.1		3							8	●		
24	757.93	24.4	23.1	27.5	22.0	T	7.6	2.3		3							3	●		
25	755.66	27.6	25.6	31.5	24.0	5.0	5.3	4.1		3							8	●		
26	753.04	27.6	24.6	32.5	25.5		6.6	3.4		3							8	●		
27	754.76	27.9	23.6	34.0	24.5		3.3	2.5		3		2	3				8	●		
28	756.36	27.6	24.2	31.5	25.0		3.9	1.1				7	1				8	●		
29	757.24	28.2	23.4	31.5	25.0		7.0	1.3				6		2			8	●		
30	758.50	26.3	25.6	28.0	25.0	33.0	10.0	3.3		5		1		1	1		8	●		
31	759.94	21.3	20.5	23.0	30.0	13.7	10.0	3.6		3							8	●		
Totals or Means	754.06	28.4	25.5	33.1	24.9	158.3	5.5	2.0		94	46	34	19	33	6	16	I	248		

觀測時間 Time of Observations: 3, 6, 9, 12, 15, 18, 21, 24 hrs. 120° E.M.T.
 氣壓儀器差 Barometric Instrument Error: -0.2 mm.

中華民國二十一年八月份 August, 1932.

吳淞 Woosung Custom Station. 北緯 Lat. 31° 21' N.; 東經 Long. 121° 30' E.; 高度 Altitude 3.7 M.

日期 Days of the Month	氣壓 Pressure mm	溫度 Temperature °C				雨量 Rain-fall mm	雲量 Cloud- % 0-10 平均 Mean	風力 Wind Force B. S.	風向 Wind Direction								雜項 Miscellaneous Informations			
		乾球 Dry	濕球 Wet	最高 Max.	最低 Min.				總數 Sum	北 N	東北 NE	東 E	東南 SE	南 S	西南 SW	西 W		西北 NW	靜 Calm	總數 Total Number
1	747.88	28.2	26.5	29.0	27.5		8.4	5.4		2	6							8	●	
2	745.56	28.1	26.0	30.0	27.0		5.4	4.1	3	6								8	●	
3	744.09	27.5	25.9	30.0	26.0		5.8	2.6	1				4	1	2		8	●		
4	750.28	29.7	25.8	35.0	25.0		2.0	1.8			5	1					2	8	○	
5	751.42	28.5	26.8	31.0	25.0		1.1	1.1	1	3	1						3	8	○	
6	749.68	28.8	20.6	32.5	27.0		2.9	1.0	1	4							3	8	○	
7	749.58	28.1	26.1	30.0	26.5		2.3	1.1	3	2							3	8	○	
8	750.32	27.9	25.7	32.0	25.0		1.9	2.0		2	0							8	○	
9	749.38	28.0	26.0	31.0	26.0		2.1	1.5		3	3						2	8	○	
10	748.94	27.9	25.8	31.0	25.5		2.3	0.8		3	1						4	8	○	
11	749.12	28.0	26.7	32.0	25.5		5.5	0.9	2	1		1		1	3		8	● T ∞		
12	749.12	28.3	26.9	32.0	26.0	3.3	4.8	1.1	1	1	1		1	1	3		8	●		
13	749.04	28.1	25.7	30.0	26.0		3.6	1.5	1	1	4				2		8	●		
14	749.04	27.8	24.8	31.0	25.5		1.5	1.4	2	4					2		8	○		
15	749.46	27.7	24.8	30.0	25.5		4.5	0.9	1	4					3		8	●		
16	751.46	27.6	25.6	29.5	26.0		6.0	0.5	1	1	1				5		8	●		
17	751.14	27.9	25.6	30.0	26.0		4.3	1.1	1	3	1				3		8	●		
18	750.62	28.2	26.0	30.5	26.6		3.0	1.5	1	0	1						8	●		
19	748.86	27.9	26.1	33.0	25.5		6.2	1.5		1	3	1		1	2		8	● T ∞		
20	752.99	26.6	23.5	30.0	24.0	12.2	4.9	2.1	6						2		8	●		
21	755.14	26.9	23.1	30.5	23.5		4.5	1.4	2	1				2	2	1	8	●		
22	755.10	26.2	22.9	28.0	25.0	6.3	5.4	2.5	7	1							8	●		
23	754.21	24.7	23.9	26.0	24.0	1.7	9.0	5.0	8								8	●		
24	753.41	26.8	25.8	28.0	23.5	7.6	7.4	4.2	6	2							8	●		
25	754.08	27.6	26.1	28.5	26.5	2.5	6.3	5.9		3	2						8	●		
26	754.54	27.2	24.9	31.0	24.0	2.5	3.4	4.4			3						8	●		
27	754.88	27.1	23.9	30.0	24.0		6.3	4.0			3	5					8	●		
28	754.94	27.6	24.4	31.0	25.0		3.5	2.5			7				1		8	●		
29	754.95	27.8	24.6	32.0	24.5		2.6	1.4			7				1		8	○		
30	754.25	27.5	25.4	32.0	24.0		5.6	1.4			4	1			3		8	●		
31	756.59	23.9	23.4	26.0	22.0	45.5	9.8	2.2	4	1					3		8	●		
Totals or Means	751.63	27.6	23.5	30.4	25.3	81.6	4.6	2.2	17	46	67	26	32	5	7	8	50	248		

觀測時間 Time of Observation: 3, 6, 9, 12, 15, 18, 21, 24 hrs. 120° E.M.T.
 氣壓儀器差 Barometric Instrument Error: -0.1 mm.

中華民國二十一年八月份 August, 1932.

象山 Shawsishan Custom Station. 北緯 Lat. 31° 25' N; 東經 Long. 122° 14' E. 高度 Altitude 53.3 M.

日期 Days of the Month	氣壓 Pressure mm	溫度 Temperature °C				雨量 Rain- fall mm	雲量 Cloud- iness 0-10	風力 Wind Force B. S.	風向 Wind Direction								雜項 Miscellaneous Information			
		乾球 Dry	濕球 Wet	最高 Max.	最低 Min.				北	東北	東	東南	南	西南	西	西北		靜 Calm		
																			9 A.M.	總數 Sum
1	748.40	27.8	26.3	29.5	25.0	2.3	0.1	2.8		4	4								8	●
2	743.31	25.8	24.9	28.5	24.5		7.0	4.5	4	4									8	● ≡
3	741.41	26.6	25.4	28.0	24.0	11.7	8.9	4.9	1					1		0			8	● ≡
4	749.12	29.0	27.1	33.5	24.5	T	4.6	1.3					5	2	1				8	● ≡
5	750.46	28.5	26.9	31.0	24.5		1.5	1.1				1	7						8	○ P
6	748.74	29.1	26.6	35.5	25.0		3.6	1.0	1	0		1	1	2					8	● P
7	749.82	27.9	26.0	32.5	25.0		3.3	1.6	1		1	4	2						8	● P
8	749.64	27.9	26.0	31.5	25.0		5.3	2.6				4	4						8	●
9	748.50	27.3	26.1	33.0	25.0		5.0	2.1				4	4						8	●
10	747.86	27.3	25.6	33.0	25.0		3.6	1.5				5	3						8	●
11	747.84	28.3	26.1	32.5	25.0		5.9	1.0				3	1	2	1	1			8	● T
12	747.72	29.6	27.2	35.0	27.0		4.0	1.3	4		2					2			8	●
13	747.62	28.4	24.6	32.0	25.5		2.6	1.0		3	4					1			8	○
14	749.34	27.8	24.4	32.0	25.0		2.1	1.0		5	3								8	○
15	749.22	28.1	24.9	32.5	25.0		5.0	0.5	1	5						1	1		8	●
16	750.44	28.1	24.9	33.0	25.5		7.6	0.6		3	1						4		8	●
17	750.64	28.1	25.4	32.0	25.5		4.1	1.0		2	3	2	1						8	●
18	749.73	28.3	25.9	32.5	25.5		3.5	1.1		1	4	3							8	●
19	747.96	27.6	26.4	32.0	25.5	12.4	8.5	1.6				3	1	2		2			8	● T < ≡
20	751.33	28.5	25.2	30.5	24.5	35.8	6.4	2.6	7	1									8	●
21	753.84	27.5	26.6	33.0	25.0		5.5	1.9	3	2						3			8	●
22	753.76	25.6	23.9	27.5	24.0		7.1	2.6		6	2								8	●
23	751.84	23.9	23.8	25.0	22.0	12.3	9.4	5.5		8									8	● ≡
24	751.44	26.3	25.7	28.0	24.5	1.5	8.8	3.9		5	3								8	● ≡ ∞
25	758.02	27.3	26.6	30.0	25.0	6.6	5.1	4.5			2	6							8	●
26	758.92	27.1	25.8	30.0	24.0		5.3	5.0				5	3						8	●
27	754.74	27.1	25.9	31.0	22.0	7.0	8.3	4.3				1	7						8	●
28	754.28	27.7	26.7	32.0	24.5		5.3	3.0					7	1					8	●
29	753.72	27.7	25.8	31.5	25.0		1.6	2.3					8						8	○
30	754.17	27.2	25.4	32.0	24.5		5.4	2.3				3	4		1				8	●
31	754.46	23.8	23.6	32.5	31.0	9.0	9.5	1.8	2	3	1			1	1				8	● ≡
Totals or Means	750.12	27.4	25.7	31.5	24.6	96.6	5.4	2.3	24	65	39	40	50	15	3	17	5	248		

觀測時間 Time of Observations: 3, 6, 9, 12, 15, 18, 21, 24 hrs. A.T.

儀器誤差 Barometric Instrument Error: Nil

中華民國二十一年八月份 August, 1932.

鎮江 Chinkiang Custom Station 北緯 Lat. 32° 13' N; 東經 Long. 119° 27' E; 高度 Altitude 122 M.

日期 Days of the Month	氣壓 Pressure mm 9 A.M.	溫度 Temperature °C				雨量 Rain- fall mm 總數 Sum	雲量 Cloud- ness 0-10 平均 Mean	風力 Wind Force B. S.	風向 Wind Direction										雜項 Miscellaneous Information
		乾球 Dry	濕球 Wet	最高 Max.	最低 Min.				北 N	東北 NE	東 E	東南 SE	南 S	西南 SW	西 W	西北 NW	靜 Calm	總數 Total Number	
1	752.32	29.7	26.6	33.5	26.5		5.6	4.5			6	2						8	●
2	750.16	29.8	26.4	34.0	26.5	0.3	5.6	4.5	1	2	5							8	●
3	749.32	30.1	25.9	35.0	25.0	0.2	4.6	3.9	2			2	1					8	●
4	752.91	31.6	26.8	37.5	27.0		1.1	2.1	1		2	2	1			1	1	8	○
5	753.99	33.5	27.4	37.0	27.0		0.0	2.1		2	1	2	3					8	○
6	752.65	32.4	27.4	37.0	28.0		2.3	1.8			4	4						8	○
7	752.44	30.1	26.3	34.5	26.0		1.6	2.6			2	4		1			1	8	○
8	752.70	30.4	26.8	35.0	26.0		4.3	2.8			3	5						8	●
9	752.32	29.9	25.9	34.0	26.0		4.5	3.0			2	6						8	●
10	751.96	30.2	26.1	34.5	25.5		3.8	2.4			2	6						8	●
11	751.70	28.6	26.2	33.0	27.0		6.3	2.4				2		2			4	8	●
12	752.64	29.8	26.9	35.0	26.0	0.1	7.9	2.4	2	3							3	8	●
13	751.32	29.6	27.2	34.0	26.0	5.7	4.3	1.5		2	1	2		3				8	●
14	751.32	29.4	26.8	34.0	26.0	3.7	6.4	1.5		2		5					1	8	●
15	753.22	27.7	25.8	32.5	26.0		7.6	3.1		5	2	1						8	●
16	754.94	28.6	25.0	32.0	25.5		4.9	2.8	3	6								8	●
17	754.42	29.4	25.6	33.5	25.0		2.8	2.6		6		2						8	○
18	753.62	29.1	26.3	33.5	26.0		7.6	2.4				6				2		8	●
19	751.14	35.0	24.0	30.0	22.0	4.8	9.8	3.6	3			2	1				2	8	●
20	757.41	26.3	22.7	31.5	22.0	15.6	5.5	2.1						3			6	8	●
21	758.54	27.8	22.5	31.5	20.5		4.9	1.4							1	7		8	●
22	758.96	26.1	22.5	29.0	24.5	T	6.9	2.5		2	3	2					1	8	●
23	759.29	24.6	22.3	28.0	22.0		7.0	3.6		7	1							8	●
24	758.23	25.5	24.1	28.5	22.5	1.4	9.8	5.3		5	3							8	●
25	756.88	28.5	25.7	32.5	25.0	1.0	6.1	6.6		1	3	4						8	●
26	755.29	28.6	24.7	32.5	26.0	0.1	4.6	7.4				6						8	●
27	755.84	27.9	23.7	32.0	24.5		6.5	6.4				4	4					8	●
28	756.44	27.9	24.2	35.0	24.5		5.4	1.9		3		1	3				1	8	●
29	756.93	28.1	25.1	34.0	25.0		6.1	1.9						3	3	2		8	●
30	758.86	24.4	22.8	29.5	21.5	16.0	9.8	4.2	1	5				1			1	8	●
31	760.16	21.3	20.9	23.0	20.0	17.6	10.0	3.8		8								8	●
Totals or Means	764.44	28.4	25.2	32.28	24.9	66.5	5.6	3.2	10	61	40	70	14	14	7	31	1	243	

觀測時間 Time of Observation: 3, 6, 9, 12, 15, 18, 21, 24 hrs. 120 A.M.T.

氣壓儀器及 Barometric Instrument Error: -0.1 mm.

中華民國二十一年八月份 August, 1932.

瑣那島 S. E. Promontory Custom Station. 北緯 Lat. 36° 54' N, 東經 Long. 122° 32' E; 高度 Altitude 125 M.

日期 Days of the Month	氣 壓 Pressure		溫 度 Temperature				雨量 Rain- fall	雲量 Cloud- ness	風力 Wind Force	風向 Wind-Direction								雜 項 Miscellaneous Informations		
	mm	°	乾球 Dry	濕球 Wet	最高 Max.	最低 Min.	mm	0-10 Mean		B. S.	北 N	東 E	東 SE	南 S	西 SW	西 W	西 NW		靜 Calm	Total Number
1	750.86		25.8	24.0	29.0	22.0		4.4	1.0		1	3	3		1			8	● 三	
2	748.91		25.1	24.3	27.5	20.0		2.0	2.0		2	6						8	○ 三	
3	748.41		25.8	24.1	27.0	23.0		5.3	3.0		5	3						8	● 三	
4	745.99		28.4	24.6	33.5	24.5		3.1	2.4		2				1	5		8	● 三	
5	746.99		27.0	25.4	30.5	24.0		4.4	1.9		1		3	2	1	1		8	● 三	
6	748.99		26.2	24.7	29.0	24.5		2.4	2.0		2	4			1	1		8	○ 三	
7	749.72		26.3	24.9	29.0	23.5		5.4	2.1		3		4			1		8	● 三	
8	750.12		24.8	24.2	26.0	24.0	T	8.8	3.0				5	1	2			8	● 三	
9	748.83		24.5	23.8	27.5	22.0	0.5	7.9	2.0				3	2	2	1		8	● 三	
10	748.03		24.9	24.4	28.0	23.5	0.1	8.8	1.8				3	5				8	○ 三	
11	746.73		24.8	23.7	28.5	22.5	0.8	4.9	1.4			1	1	3	1	1	1	8	● 三	
12	747.21		24.2	21.3	28.5	20.5		3.5	1.6		3	1			1	3		8	● 三	
13	748.13		24.7	21.8	28.0	21.0		7.4	1.1				3		4	1		8	● 三	
14	748.83		24.6	22.5	27.0	22.5		8.3	1.3		2	3			1	2		8	○ 三	
15	746.93		25.2	22.6	29.5	22.5		5.0	2.5		2				1	5		8	● 三	
16	748.93		24.9	22.4	29.5	22.5		5.6	2.0		1	3				6		8	● 三	
17	750.63		24.8	22.3	28.3	22.0		6.6	1.9		4	2				2		8	● 三	
18	750.41		25.5	23.6	28.0	22.5		7.5	1.9				1	4		3		8	● 三	
19	749.13		24.1	23.0	25.0	22.5		8.1	2.5		1			6	1			8	● 三	
20	749.35		24.7	20.3	30.0	21.0	0.1	2.0	2.3							3		8	○ 三	
21	748.55		24.7	22.1	28.0	21.5		2.8	1.9		1	1	1	2		1	2	8	○ 三	
22	755.39		24.8	22.3	27.5	21.0		3.1	1.4				7	1				8	● 三	
23	758.41		24.3	21.8	26.0	21.5		6.3	2.1		5	3						8	● 三	
24	757.21		24.2	22.0	26.5	23.5		5.1	3.0		7	1						8	● 三	
25	758.81		23.8	23.3	26.5	22.5	0.8	9.9	3.6		4	3	1					8	● 三	
26	756.67		23.8	23.6	26.5	22.0	90.5	9.0	1.9		2	1	5					8	● 三	
27	756.66		25.4	24.4	27.5	23.0	55.3	6.4	2.8				6	2				8	● 三	
28	752.81		25.1	24.2	27.0	24.0		8.3	3.6				6	2				8	● 三	
29	750.59		22.7	21.9	27.0	20.0	34.8	9.8	3.5				2	1	5			8	● 三	
30	754.35		21.8	19.8	26.5	20.0	22.4	8.4	2.5						3			8	● 三	
31	758.38		22.1	19.8	26.5	20.5	0.9	6.6	2.0		3					5		8	● 三	
Totals or Means	753.84		24.9	23.0	27.9	22.3	200.0	6.0	2.3		24	48	30	34	16	30	11	63	1	246

觀測時間 Time of Observation: 3, 6, 9, 12, 15, 18, 21, 24 hrs. A.T.

風壓儀器差 Barometric Instrument Error: Nil

中華民國二十一年八月份 August, 1932.

成山頭 N. E. Promontory Custom Station. 北緯 Lat. 37° 24' N., 東經 Long. 121° 42' E., 高度 Altitude 53.9 M.

日期 Days of the Month	氣壓 Pressure mm	溫度 Temperature °C				雨量 Rain- fall mm	雲量 Cloud- iness 0-10	風力 Wind Force B. S.	風向 Wind Direction										雜項 Miscellaneous Informations								
		乾球 Dry	濕球 Wet	最高 Max.	最低 Min.				北	東北	東	東南	南	西南	西	西北	靜	總數 Total									
																				9 A.M.	總數 Sum	平均 Mean	NE	E	SE	S	SW
1	751.43	24.4	23.8	27.5	21.5		3.4	1.3					2	5	1						8	● ≡ P					
2	749.38	25.3	24.4	28.5	21.5		3.0	0.8	1	3											1	8	○ ≡ P				
3	745.31	24.9	23.7	28.5	22.5		4.3	3.1	7	1													8	● ≡			
4	746.01	26.4	24.4	30.0	22.0		2.5	8.0	2	1												5	8	○			
5	749.66	27.6	25.6	30.0	22.0		2.8	1.8															8	8	○		
6	749.29	26.7	25.0	30.5	23.0		2.8	1.4	4			2										2	8	○			
7	750.81	24.9	23.8	27.0	23.5		5.8	1.9			1	5	2										8	8	● ≡		
8	750.63	23.1	22.3	25.0	22.0		8.1	2.4						5	3								8	8	● ≡ 8		
9	750.25	23.3	23.1	25.0	21.5	10.3	8.4	1.8						4	2	2							8	8	● ≡ P		
10	747.43	23.7	23.3	25.0	22.5	15.0	9.2	1.4						4	4								8	8	● ≡ P		
11	747.48	25.9	24.3	30.0	23.5	8.0	3.4	1.5	3													5	8	8	● ≡		
12	748.43	25.4	21.9	29.0	22.5		3.9	1.3	5														3	8	8	●	
13	748.63	25.2	22.2	29.0	22.5		8.0	1.0															8	8	8	◎	
14	749.41	25.3	22.8	29.0	23.5		8.3	1.4	3														5	8	8	◎	
15	749.99	26.5	23.4	28.0	23.5		4.9	2.9	6														2	8	8	◎	
16	750.11	23.2	22.4	28.5	23.0		8.9	2.8	8															8	8	8	◎
17	751.03	24.6	22.4	27.5	22.5		7.4	2.0	1														1	6	8	8	◎
18	749.08	24.8	22.7	29.0	22.0		5.8	1.3						5	3									8	8	8	◎
19	748.47	22.6	20.9	25.5	18.0	8.0	7.8	2.0				1	5		2									8	8	8	◎ T ≡
20	749.45	24.6	20.8	27.5	22.0		2.0	2.5																8	8	8	◎
21	753.73	24.7	21.6	29.0	22.0		2.0	2.1						2	6									8	8	8	◎
22	756.99	24.6	21.8	29.0	22.5		2.3	1.5					3	4	1									8	8	8	◎
23	758.61	23.9	21.3	28.0	22.5		7.1	1.9				8												8	8	8	◎
24	757.71	23.9	21.6	25.5	23.0		3.6	2.3			3	5												8	8	8	◎
25	759.41	23.6	22.8	25.0	22.5	T	8.8	2.8			5	1	2											8	8	8	◎ ≡
26	757.83	23.1	22.9	25.0	22.0	103.5	9.6	1.4	1			1	3	1	2									8	8	8	◎ ≡
27	757.21	24.9	24.1	26.0	22.0	14.3	7.1	2.4				4	4											8	8	8	◎ ≡
28	752.73	24.5	23.6	28.0	23.0	14.3	8.8	3.9					1	7										8	8	8	◎ ≡
29	752.63	21.6	21.2	28.0	19.0	44.3	9.0	1.8		5				1	1	1								8	8	8	◎ ≡
30	754.63	21.6	20.0	24.0	19.0	14.3	7.6	2.8	4	3														1	8	8	◎ ≡
31	755.98	22.8	19.7	27.0	20.5	5.3	6.1	2.0	3	2														2	8	8	◎
Totals or Means	751.61	24.5	22.7	27.4	22.0	246.3	6.9	2.0	41	24	20	19	32	34	7	68	3	248									

觀測時間 Time of Observation: 3, 6, 9, 12, 15, 18, 21, 24 hrs. A.T.
 氣壓儀器差 Barometric Instrument Error: +0.5 mm.

中華民國二十一年八月份 August, 1932.

衛海關 Weihaiwei Custom Station. 北緯 Lat. 37° 30' N, 東經 Long. 122° 0' E, 高度 Altitude M.

日期 Days of the Month	氣壓 Pressure mm. 9 A.M.	溫 度 Temperature °C				雨量 Rain- fall mm. 總數 Sum	雲量 Cloud- ness 0-10 平均 Mean	風力 Wind Force B. S.	風 向 Wind Direction								雜 項 Miscellaneous Informations		
		乾球 Dry	濕球 Wet	最高 Max.	最低 Min.				北 N	東北 NE	東 E	東南 SE	南 S	西南 SW	西 W	西北 NW		靜 Calm	總數 Total Numbers
1	755.42	27.6	25.0	31.0	24.0		3.0	1.9			7								
2	753.54	27.1	24.6	31.0	23.0		0.0	1.5			3	3							
3	749.42	27.6	24.5	31.0	24.0		3.5	3.8	3	4		1							
4	751.28	27.6	24.5	30.0	26.0		0.6	3.3	1	1					6				
5	754.05	28.1	25.8	32.0	25.0		1.3	2.1						2	6				
6	753.89	27.4	25.0	30.0	26.0		2.9	1.5	2	2				1	1	2			
7	754.85	27.0	25.0	30.0	24.0		4.3	3.0			5	1			1	1			
8	753.25	27.4	25.6	30.0	25.0		6.9	2.6			1	4	3						
9	753.90	24.8	24.3	28.0	22.0	20.5	9.8	0.6			1		1			6			
10	751.86	25.4	24.6	27.0	24.0	1.7	9.5	0.8					2	1		5			
11	751.59	25.6	23.6	29.0	24.0	32.5	4.8	2.0							8				
12	752.89	26.0	21.9	32.0	21.0		4.4	1.0						1	3	4			
13	752.88	25.4	22.1	30.0	20.0		6.4	0.5							2	6			
14	753.82	25.9	23.6	30.0	23.0		8.9	1.0				1		1	2	4			
15	754.54	25.9	22.3	29.0	23.0	T	3.6	2.1	6						2				
16	754.04	25.6	21.5	28.0	23.0		7.0	1.0	4							4			
17	756.06	25.5	21.6	30.0	23.0	0.2	7.8	1.0	1						3	4			
18	753.69	26.9	23.3	32.0	23.0		6.4	1.0			1			1	2	4			
19	754.48	23.8	21.4	27.0	20.0	6.2	7.0	0.8				1	1		1	5			
20	753.24	24.3	21.0	28.0	21.0	0.4	0.4	1.8							6	2			
21	737.89	24.6	21.1	29.0	21.0		0.0	1.0							4	4			
22	760.74	24.8	21.8	31.0	19.0		0.5	1.8			2	3				3			
23	762.94	24.3	22.4	30.5	20.0		4.3	2.0			2	3				3			
24	763.04	25.1	22.4	27.5	21.0		5.0	3.3	2	4	2								
25	760.40	23.9	23.1	27.0	22.0	T	9.3	4.4			8								
26	761.49	23.3	23.1	25.5	22.0	11.4	9.1	2.3			6					2			
27	760.69	26.1	24.9	29.0	23.0	16.1	8.3	2.6			2	4	1			1			
28	756.29	26.9	25.6	30.0	24.0	2.8	8.0	3.0					6	2					
29	757.09	21.6	20.5	26.0	20.0	18.8	10.0	1.3	2			2				4			
30	759.17	21.7	20.5	25.0	19.0	16.3	6.5	1.0	2						2	4			
31	760.54	22.3	21.3	25.0	19.0	1.4	5.4	1.0	1						3	4			
Totals or Means	756.81	25.5	23.1	29.1	22.4	134.9	5.3	1.8	22	9	42	25	9	7	7	52	75	248	

觀測時間 Time of Observation: 3, 8, 9, 12, 15, 18, 21, 24 hrs.
 氣壓儀器差 Barometric Instrument Error: -0.1 mm.

中華民國二十一年八月份 August, 1932,

芝罘 Chefoo Custom Station. 北緯 Lat. 37° 23' N.: 東經 Long. 121° 27' E. 高度 Altitude 3.0 M.

日期 Days of the Month	氣壓 Pressure mm	溫度 Temperature °C				雨量 Rain- fall mm	雲量 Cloud- ness 0-10	風力 Wind Force B. S.	風向 Wind Direction										雜項 Miscellaneous Information		
		乾球 Dry	濕球 Wet	最高 Max.	最低 Min.				總數 Sum	平均 Mean	北	東北	東	東南	南	西南	西	西北		靜	總數 Total Number
											Z	NE	E	SE	S	SW	W	NW		Calm	
1	755.19	29.0	26.5	24.0	25.0		1.4	1.5				2	3			1	8	○			
2	743.38	27.1	25.2	21.0	23.5		0.0	0.9			4	1				3	8	○			
3	749.80	26.9	25.8	29.0	24.0		1.8	2.1	5						1	2	8	○			
4	751.89	27.4	25.3	30.0	24.5		1.1	3.0							7	1	8	○			
5	753.28	29.1	26.6	31.5	26.0		1.0	2.3	1				1		5	1	8	○			
6	754.34	27.1	25.8	29.5	25.0		3.8	2.4	3	2					3		8	●			
7	753.96	26.0	25.4	30.5	25.0		4.3	1.9	1	3	2	1			1		8	●			
8	753.54	27.7	26.4	31.5	25.5		7.5	1.8			2	2	2	1		1		8	●		
9	753.81	24.7	24.4	27.0	23.0	54.5	6.9	1.0	2	1		1	2			2		8	●		
10	751.31	25.3	25.0	27.0	24.0	5.4	8.0	1.5			1	4	2			1		8	●		
11	751.79	23.1	23.2	29.0	22.0	20.0	3.0	2.3					1	1	5	1		8	○		
12	752.91	14.8	21.8	30.0	18.5		4.9	1.1						1	4	3		8	●		
13	752.71	25.0	22.4	28.5	21.0		7.4	0.6	2						1	5		8	●		
14	753.09	24.9	21.9	27.0	21.0	T	8.9	1.0	1	1			2	2		2		8	●		
15	755.39	15.3	23.3	28.0	23.0	0.1	4.8	1.9	2				1		5			8	●		
16	754.49	25.1	22.8	28.0	22.0		7.4	3.4	5					2	1			8	●		
17	755.19	25.1	22.8	27.0	22.0	0.2	9.4	1.5			1			1	3	3		8	●		
18	754.39	26.4	24.5	31.0	23.5		7.0	1.8	2	1			1	3		1		8	●		
19	753.43	24.6	22.8	27.0	20.0	13.5	6.6	2.3					7	1				8	●		
20	753.71	25.1	22.4	27.5	22.5		0.1	3.3					1	2	5			8	○		
21	757.99	25.7	23.8	29.0	22.5		0.0	1.5					2	1	2	3		8	○		
22	760.27	25.4	24.0	31.5	19.5		1.5	1.4				4			1	3		8	○ ∞		
23	762.77	24.4	23.4	27.5	20.5		4.6	2.6		2	3	1	1			1		8	● ∞		
24	763.17	25.1	23.9	28.5	23.0		3.5	2.9		3	4					1		8	●		
25	763.47	23.6	13.9	25.0	23.0	0.1	9.4	4.4		1	6	1						8	●		
26	761.47	23.8	23.8	24.5	22.5	10.1	10.0	2.3		2	6							8	●		
27	760.67	26.1	25.0	29.5	23.0	8.0	9.3	2.3			1	4	2			1		8	●		
28	755.16	25.3	24.5	27.0	23.0	5.2	9.1	2.9				3	3	1		1		8	●		
29	756.89	21.6	21.1	23.0	19.5	7.4	8.8	2.9	2	2	1	1				2		8	●		
30	759.93	22.1	20.6	24.0	19.0	7.5	5.9	1.9	2						4	1		8	●		
31	760.77	21.9	21.6	25.0	19.0	0.3	5.3	2.3	3				1	1	3			8	●		
Totals or Means	753.92	25.4	23.8	28.3	22.4	132.3	5.2	2.3			32	18	30	22	18	24	13	54	37	248	

觀測時間 Time of Observations 3, 6, 9, 12, 15, 18, 21, 24 hrs. 190° E.M.T.
 氣壓儀器差 Barometric Instrument Error: -0.5 mm.

中華民國二十一年八月份 August, 1932.

關島 Howni Custom Station. 北緯 Lat. 23° 04' N; 東經 Long. 120° 39' E; 高度 Altitude 89.8 M.

日期 Days of the Month	氣壓 Pressure mm	溫度 Temperature °C				雨量 Rain- fall mm	雲量 Cloud- iness 0-10	風力 Wind Force B. S.	風向 - Wind Direction								雜項 Miscellaneous Information		
		乾球 Dry	濕球 Wet	最高 Max.	最低 Min.				北 N	東北 NE	東 E	東南 SE	南 S	西南 SW	西 W	西北 NW		靜 Calm	
																			9 A.M.
1	746.81	25.5	23.6	28.0	24.0		2.0	1.6			3		5					8	○
2	745.69	24.7	23.4	27.0	22.5		2.0	1.9			5	1	1	1				8	○
3	743.47	24.3	23.3	26.5	22.5		2.0	1.6			3	5						8	○
4	745.13	26.8	24.8	30.0	23.5		2.0	1.8			1				2	6		8	○
5	746.69	26.5	25.6	31.0	24.5		2.3	1.9			1			1	2	4		8	○
6	747.33	24.0	22.6	25.0	23.5		2.5	2.9			8							8	○
7	747.43	24.6	23.7	26.5	22.5		3.8	1.6			4	4						8	○
8	746.73	24.8	23.6	28.5	22.5		7.5	1.5			4	2				1	1	8	○
9	746.45	23.3	22.8	24.5	21.5	7.0	5.9	2.0			8							8	○
10	744.45	24.2	23.6	27.0	22.5		8.5	1.1			3			4	1			8	○
11	744.83	25.3	22.6	29.0	22.0		2.8	1.0						1	3	3	1	8	○
12	745.53	25.4	22.2	30.0	22.5		5.3	1.0	1					1	4	2		8	○
13	745.85	25.0	21.7	29.5	23.5		9.0	1.1			1	1	2	1	3			8	○
14	745.75	24.1	21.6	27.0	22.0		9.3	1.4					1	6	1			8	○
15	748.43	23.9	21.6	26.0	22.0		4.5	2.9	3	4				1				8	○
16	748.95	23.6	21.4	26.5	22.0		8.4	2.9	2	5						1		8	○
17	748.95	24.8	22.4	28.5	22.0		7.9	1.6						1	4	3		8	○
18	745.83	25.4	23.1	29.5	23.0		6.3	2.6						8				8	○
19	745.77	25.9	21.4	26.0	21.0	T	5.4	2.5			1			1	3	2	1	8	○
20	746.31	24.7	20.7	28.0	22.5		2.0	2.6							1	7		8	○
21	750.55	25.1	22.1	29.5	22.5		2.0	2.0				1	1		5	1		8	○
22	752.61	24.6	21.5	27.5	22.0		4.5	1.4				3	5					8	○
23	755.21	24.1	21.4	27.5	22.0		3.5	2.5				3	4	1				8	○
24	756.21	23.8	21.4	26.0	22.0		3.0	2.0			1	7						8	○
25	755.93	21.9	21.1	24.0	19.5		9.5	3.8			3	5						8	○
26	754.25	21.6	21.1	22.5	19.0	30.0	9.7	3.4			3	5						8	○
27	752.55	23.5	23.1	25.0	21.0	19.0	9.7	2.8				5	3					8	○
28	747.45	23.4	22.5	27.5	21.0		9.9	3.0	1	1		1	1	1	3	1		8	○
29	739.95	21.7	20.3	23.0	19.0	28.0	9.8	3.0			8							8	○
30	752.45	21.6	20.7	23.5	21.0	4.0	7.8	2.1	2	3								8	○
31	753.55	22.0	19.8	25.5	20.5		5.1	1.8	2	5						1		8	○
Totals or Means	748.56	24.1	22.3	27.9	22.0	88.0	5.7	2.1	11	79	47	20	5	26	25	30	2	245	

觀測時間 Time of Observations: 2, 6, 9, 13, 16, 18, 21, 24 hrs. A.M.

儀器誤差 Barometric Instrument Error: Nil

中華民國二十一年八月份 August, 1932.

塘沽 Tangku Custom Station. 北緯 Lat. 39° 06' N.; 東經 Long. 117° 11' E., 高度 Altitude 3.7 M.

日期 Days of the Month	氣壓 Pressure mm	溫度 Temperature °C				雨量 Rain- fall mm	雲量 Cloud- iness 0-10	風力 Wind Force B. S.	風向 Wind Direction								雜項 Miscellaneous Informations			
		乾球 Dry	濕球 Wet	最高 Max.	最低 Min.				總數 Sum	平均 Mean	北 N	東北 NE	東 E	東南 SE	南 S	西南 SW		西 W	西北 NW	靜 Calm
1	753.82	29.0	26.8	35.0	26.0		5.3	1.0		1		5				2	8	●		
2	752.24	29.6	28.1	34.5	25.0	3.8	4.8	1.1				3	2	8			8	●		
3	751.02	29.3	27.8	34.0	26.0		4.8	1.0			1	1	4	1	1		8	●		
4	752.32	30.0	28.5	35.0	24.0		3.8	1.0				2	3	1	2		8	●		
5	754.17	30.9	28.9	37.0	27.0		3.8	1.3			1	2		3	2		8	●		
6	756.22	28.4	26.8	36.0	25.0		2.9	1.0			3	5					8	○		
7	753.92	27.3	24.9	34.0	24.0		6.1	1.0		1	2	5					8	●		
8	754.76	28.9	25.4	30.0	20.0	30	7.9	1.4		7					1		8	●		
9	755.11	24.8	22.9	33.0	20.0	13	2.3	1.0		1	1	2	2		2		8	○		
10	752.61	28.0	24.3	34.0	22.0		4.6	1.0				2		4	2		8	●		
11	753.61	27.0	25.9	33.0	23.0		1.5	1.0	1			1	1	1	4		8	○		
12	753.24	28.8	25.2	32.0	21.0		3.5	1.0				4			2	2	8	●		
13	752.46	25.9	23.9	32.0	22.0		6.8	1.0				2	2	4			8	●		
14	753.19	23.9	24.9	31.0	22.0		6.4	1.0				1			5	2	8	●		
15	758.82	27.4	24.5	31.0	24.0		5.8	1.4			3	2	3				8	●		
16	756.60	26.8	24.9	31.0	23.0		9.0	1.1					2	2	4		8	○		
17	754.59	28.0	24.8	32.0	21.0	55	7.1	1.0					2	2	4		8	●		
18	753.19	27.8	24.3	33.0	24.0		3.5	1.0					2	3	3		8	●		
19	753.51	26.3	22.9	31.0	22.0		4.4	1.3					1	1	6		8	●		
20	755.43	27.2	23.5	32.0	21.0		1.4	1.1						3	5		8	○		
21	757.03	25.8	23.4	31.0	18.0		1.6	1.1				4		1	1	2	8	○		
22	753.61	26.7	24.4	30.0	20.0		3.8	1.1		1		4		2	1		8	●		
23	760.44	27.5	25.4	34.0	23.0		2.8	1.0				4		4			8	○		
24	762.32	26.3	24.9	32.0	23.0		2.9	1.0				4	3	1			8	○		
25	763.99	23.4	22.8	26.0	21.0		2.4	1.1			3	3	2				8	●		
26	763.21	23.8	22.8	28.5	18.0	8.0	0.8	1.0	1	2	2	3					8	○		
27	760.29	22.0	22.5	28.0	20.0	1.0	9.5	1.5		7	1						8	●		
28	759.48	20.9	20.6	29.0	19.0	5.5	8.3	1.6	1	5					2		8	●		
29	759.76	22.5	22.6	30.0	18.0	2.0	6.8	1.0	1	2			3		2		8	●		
30	760.49	23.1	22.4	30.0	20.0		6.0	1.0		1		2	1	2		2	8	●		
31	760.54	23.1	21.6	29.0	18.0		0.8	1.0	3	2			1	1	1		8	○		
Totals or Means	756.14	26.4	24.4	31.9	21.9	30.1	4.7	1.1	7	33	16	68	19	43	26	49	248			

觀測時間 Time of Observation: 3, 6, 9, 12, 15, 18, 21, 24 hrs. 180 E. M. T

氣壓儀器差 Barometer Instrument Error: -0.3 mm

中華民國二十一年八月份 August, 1932.

嶼島 Chinwangtao Custom Station. 北緯 Lat. 39° 58' N.; 東經 Long. 119° 39' E.; 高度 Altitude 183 M.

日期 Days of the Month	氣壓 Pressure mm	溫度 Temperature °C				雨量 Rain- fall mm	雲量 Cloudi- ness 0-10	風力 Wind Force B. S.	風向 Wind Direction										雜項 Miscellaneous Information		
		乾球 Dry	濕球 Wet	最高 Max.	最低 Min.				總數 Sum	平均 Mean	北 N	東北 NE	東 E	東南 SE	南 S	西南 SW	西 W	西北 NW		靜 Calm	總數 Total
1	753.89	26.3	24.8	29.0	24.5	7.0	6.0	1.8					1	7				8	●		
2	752.66	25.9	24.6	29.0	24.5	1.7	8.5	1.4						8				8	●		
3	750.90	26.7	24.9	31.0	23.0	0.5	3.0	1.5				3	6					8	●		
4	752.12	28.3	26.4	33.0	24.5		1.8	0.8			1	3	1				3	8	○		
5	754.27	27.0	25.6	30.0	25.0		5.0	0.9	1		3	2					2	8	●		
6	756.02	25.8	22.8	31.0	22.0	2.9	0.3	1.1	1	2		5						8	○		
7	755.14	25.7	23.4	30.0	28.0		6.8	1.1				6	2					8	●		
8	754.91	21.6	20.8	23.0	19.5	15.4	7.8	1.4	2		1	2				2	1	8	●		
9	755.39	23.4	21.3	29.5	18.0	14.8	0.0	0.9	1	2	3	1					1	8	○		
10	751.13	25.3	22.3	29.5	20.0		4.3	1.0		1				3	4			8	●		
11	752.31	24.2	18.1	32.0	16.0		1.6	1.0	2					3	3			8	○		
12	752.89	23.1	19.3	30.0	17.0		0.8	0.9			2	3				2	1	8	○		
13	752.21	25.3	22.0	29.5	19.0		6.3	1.8			1	2	2	3				8	●		
14	752.10	26.3	22.9	31.5	28.0		8.0	1.3					5	3				8	○		
15	756.94	24.9	21.9	30.0	21.0		4.6	0.9	1		5	1				1		8	●		
16	756.42	25.5	22.1	29.0	22.0		7.5	1.0			3	4	1					8	●		
17	754.46	28.4	23.3	31.5	22.0	T	4.9	2.5					5	3				8	●		
18	751.59	26.6	21.1	31.5	22.0		2.0	1.4					7	1				8	○		
19	752.09	25.8	18.3	32.0	20.0		3.4	1.0					8					8	●		
20	753.79	23.7	16.8	31.0	17.0		0.0	1.1					6		2			8	○		
21	756.91	23.8	23.7	30.0	17.5		1.0	1.4			2	3	2	1				8	○		
22	758.84	25.3	22.2	30.0	20.0		5.6	1.3			1	2	5					8	●		
23	762.42	25.1	22.6	29.0	20.0		2.4	1.4		1			2	4			1	8	○		
24	763.77	23.9	21.6	29.0	20.0		2.5	1.0					3	3		2		8	○		
25	764.84	22.5	19.1	26.5	19.5		7.8	1.6		4	1	1	1			1		8	●		
26	763.09	23.0	19.3	28.0	18.5	6.6	3.0	1.4	1	3	1	1				2		8	●		
27	760.91	21.8	23.0	26.0	17.5		8.0	0.8		3						2	3	8	●		
28	754.60	20.2	18.6	23.0	18.5	42.5	8.0	0.9	1	6							1	8	●		
29	758.83	22.2	19.3	27.5	18.0	6.7	6.4	1.0	1	6							1	8	●		
30	761.41	22.1	18.8	27.0	19.5		6.3	1.4		6	1	1						8	●		
31	760.99	21.9	19.3	26.5	18.0		1.8	1.3		2	1	1	3				1	8	○		
Totals or Means	756.15	24.5	21.7	29.2	20.3	99.0	4.3	1.2	10	37	16	28	23	74	14	20	16	248			

觀測時間 Time of Observation: 3, 6, 9, 12, 15, 18, 21, 24 hrs. 196° E.M.T.
 氣壓儀器差 Barometric Instruments Error: -0.5 mm.

中華民國二十一年八月份 August, 1932.

愛理 Aigun Custom Station. 北緯 Lat. 49° 50' N, 東經 Long. 127° 38' E, 高度 Altitude 135.9 M.

日期 Days of the Month	氣壓 Pressure mm.	溫度 Temperature °C				雨量 Rain- fall mm.	雲量 Cloud- iness 0-10	風力 Wind Force B. S.	風向 Wind Direction										雜項 Miscellaneous Informations		
		乾球 Dry	濕球 Wet	最高 Max.	最低 Min.				總數 Sum	平均 Mean	北	東北	東	東南	南	西南	西	西北		靜	Total Number
											N	NE	E	SE	S	SW	W	NW		Calm	
1	744.07	17.9	17.3	22.0	15.0		8.8	1.1		2		5				1	8	●			
2	741.99	16.8	16.8	18.0	14.0	7.0	10.0	1.9		4	4						8	●			
3	741.97	17.5	17.1	21.0	15.0	8.0	8.5	0.6		2	3					3	8	●			
4	742.67	20.9	19.8	26.0	15.0	1.0	2.8	0.8				2			4	2	8	○			
5	745.66	19.1	18.8	22.0	16.0		5.5	1.1	4						2	2	8	●			
6	746.83	21.5	19.9	27.0	16.0		8.3	0.3	1		1				6	8	◎				
7	739.89	19.9	19.5	25.0	17.0		8.5	1.5			4		3		1	8	◎				
8	737.67	20.4	18.8	26.0	15.0	T	4.3	1.0				2	1		3	2	8	●			
9	739.01	18.8	17.5	22.0	16.0	T	8.5	0.4							3	5	8	◎			
10	739.39	18.8	18.1	22.0	14.0		8.9	1.1				6			2	8	●				
11	734.51	18.8	18.3	23.0	16.0	32.0	3.5	0.6		2		3			3	8	●				
12	737.89	17.8	17.4	23.0	15.0	20.0	10.0	1.5		8						8	●				
13	738.81	17.4	17.1	21.0	15.0	3.0	8.3	1.0		3					4	1	8	◎			
14	742.99	19.3	17.4	31.0	16.0		7.6	0.9	2	2					3	1	8	●			
15	743.99	20.1	18.6	25.0	15.0		2.9	0.9	2	1					4	1	8	○			
16	743.47	20.8	19.0	27.0	16.0		9.3	0.0							8	8	◎				
17	740.67	20.4	19.3	24.0	16.0		9.6	0.8				5			3	8	◎				
18	737.89	17.0	16.8	22.0	15.0	3.0	9.6	0.8			4	1			3	8	●				
19	737.89	16.9	16.9	21.0	15.0	4.0	10.0	1.0			8					8	●				
20	740.23	15.7	15.7	18.0	14.0	24.0	10.0	1.0			8					8	●				
21	740.79	17.0	16.5	21.0	14.0	10.0	6.8	1.1	1				1		2	8	●				
22	747.86	16.6	15.6	21.0	12.0	3.0	2.1	0.9							6	2	8	●			
23	752.39	16.3	16.0	22.0	11.0		7.3	0.0							8	8	●				
24	751.29	16.3	16.3	18.0	18.0	1.0	7.5	0.5	1	1					2	4	8	●			
25	751.09	17.9	16.8	23.0	13.0	3.0	1.3	0.9							5	3	8	○			
26	751.49	18.4	17.4	25.0	12.0		0.9	0.9							8	8	○				
27	748.00	17.9	17.3	18.0	12.0		4.1	0.1				1			7	8	●				
28	743.79	18.6	17.6	25.0	14.0	T	7.3	0.9							3	5	8	●			
29	746.60	14.0	12.0	19.0	10.0	2.0	2.0	1.1							5	3	8	●			
30	744.73	12.8	12.3	18.0	9.0		4.3	0.4							3	5	8	●			
31	744.64	10.9	10.3	15.0	7.0	2.0	3.1	0.6							5	3	8	●			
Total or Mean	743.28	17.3	17.0	22.1	14.0	122.0	6.7	0.8	41	25	27	27	2	6	56	94	248				

觀測時間 Time of Observation: 3, 6, 9, 12, 15, 18, 21, 24 hrs. 120° E. M. T.

修正氣壓 Corrected Barometer: -0.3 mm.