

MONTHLY METEOROLOGICAL BULLETIN

氣 象 月 刊

MAY, 1930

民 國 十 九 年 五 月

VOL. III. NO. 5

第 三 卷 第 五 期

ACADEMIA SINICA

NATIONAL RESEARCH INSTITUTE OF METEOROLOGY

PEI-CHI-KO, NANKING, CHINA

國 立 中 央 研 究 院 氣 象 研 究 所

南 京 欽 天 山 北 橋 園

弁言

本年度月報大致一仍去年舊貫，其中稍有增益改刪之處。如關於南京部份，每小時直行風速及最多風向皆係新添者。每月天氣概要後插入風暴路徑圖，此等風暴路徑，係依據本所每日所製天氣圖上風暴中心之位置而定。外埠氣象報告，自去年三月起刪去洛陽，七月起增入北平，本年度又加武昌，吳江，蘇州，常熟，東臺等處。新疆測候所爲西北科學攷查團所創設，自民國十七迄十八年新疆計有測候所迪化，庫車，塔羌，奇克勝木等四處，甯夏居延海一處。其紀錄將來由中國學術團體協會發表。自民國十九年度起，已由中央研究院商同新疆政府接收在新之各測候所，其紀錄將在本刊發表。惟新疆路途遙遠，郵政滯滯，恐難按月發表也。

海關測候所之紀錄，去年僅印上午九時下午三時兩次，且均用英美制單位。自本年度起，各海關之紀錄，單位均改爲大陸制。且各項材料，均經利用，或製爲表，或計平均。惟氣壓一項，僅登上午九時一次，因各項校正，極費時間，不能一一照錄也。

FOREWORD.

The Monthly Bulletin is now in its second year in its present form. A few minor alterations and additions have been made beginning from first number of this volume. Of the Nanking data, hourly readings of vertical wind velocity are printed alongside those of the horizontal velocity, and a chart of monthly storm tracks inserted after monthly weather synopsis. Starting from January 18, our Institute is launching pilot balloons on every week day, weather permitting. ~~We hope to publish these data in a separate pamphlet in the near future.~~

Of the cooperative stations, the record of Loyang has been discontinued since March 1929, and that of Peiping (formerly Peking Central Observatory) inserted in its place since July 1929. Starting from January 1930, the reports of Wuchang (Hupei Province), Wukiang, Soochow, Changshu and Tungtai (all in Kiangsu province) have also been added. Two stations in Sinkiang province, Kuchar and Ti-Wha (Urumchi) established at the initiative and expense of Scientific Mission of North West China (Dr. Sven Hedin being leader of the expedition), have recently been taken over by the Chinese government. Their observations have also been embodied in this issue. With regard to the Customs Stations, formerly only 9 a.m. and 3 p.m. data were published and that in English units. In the present volume all the data have been utilized and transformed into C. G. S. units, with the exception of pressure, of which only 9 a.m. readings appeared here, owing to the fact that it will involve too much time to correct and convert all the pressure readings.

EXPLANATORY REMARKS

Beginning from the year 1929, this publication has been changed from a Quarterly into a Monthly. Hourly observations during the night, from 10 o'clock p.m. to the daybreak the next morning, have been suspended this year, owing to the fact that we can obtain the desired data from the recording instruments which were installed by the end of the year 1928. No records are made of visibility, cloudiness, direction, velocity and kinds of clouds during the night.

Our observatory is located at the summit of Pei-Chi-Ko Hill, Latitude $32^{\circ} 3' 11''$ North, Longitude $118^{\circ} 46' 55''$ East of Greenwich, cistern of standard barometer above sea level 67.9 meters.

The barometer readings published in the following tables are corrected for temperature and latitude but not for altitude. The readings during the night hours are taken from records of Fuess-Sprung Sliding Barograph.

The velocities of clouds are observed by a Comb-Nephoscope, expressed in 1000th of a radian per second. It can be changed into linear velocity very easily once the height of cloud is known. For instance the velocity of Nb is measured to be 10, if the height of Nb is 1 km the linear velocity will be 10 meters per second; if cloud height is 0.5 km, the linear velocity will be 5 meters per second; etc.

We distinguish between the maximum velocity and extreme velocity of wind recorded during a period of twenty-four hours. The latter is taken from the record of an Anemobiograph (Negretti and Zambra) which gives the instantaneous velocity; while the former is read from an Anemocinematographe (Richard), which gives the mean velocity of every 25 meters travelled. Hence the extreme velocity for each day is higher than the maximum velocity.

The abbreviations for kinds of cloud, state of weather and the scale of visibility are all according to the international system.

The meteorological elements recorded in other observatories, colleges and experimental stations, and the meteorological registers of the Chinese Maritime Customs stations have also been published in this issue. The stations are divided in two categories; (1) those maintained by universities, etc., and (2) those maintained by the Customs. In each category the stations are arranged according to their latitudes from south to north, a list of the names of stations is inserted at the end of Nanking report on page 15 of this Bulletin.

凡 例

本所在南京欽天山(俗稱北極關)山頂。其位置爲北緯 $32^{\circ} 3' 11''$ ，東經(英京格林微基東) $118^{\circ} 46' 56''$ 。氣壓表水銀面高出海平面 67.9 公尺。

本刊自十八年起改爲月刊。

各種自記儀器已於十七年開先後裝設。自十八年起，夜間(午後十時至次日破曉)觀測，即行停止。各項記錄，得之自記儀器。惟雲狀，雲量，雲向，雲速，能見度等則晚間不記。

氣壓之溫度差與緯度差業已訂正，惟高度差則否。夜間記錄，得之浮斯水銀氣壓計。雲速用梳式雲速器測之，用角度計算。

每日風速記錄有極高，最高，與平均三種，平均風速乃該日二十四小時之平均速率，極高風速乃該日絕對最高之每秒風速，最高風速乃該日風行二十五公尺所需最短期間內之每秒風速，一日中極高風速比最高風速爲大。

各種符號，悉依國際規定，下列乃習用於日常記錄。

天氣符號		
○ 晴天 ☉ 晴有雲 ☁ 陰 ✕ 雪 ▲ 霧 △ 霾 ▢ 霜 ▣ 露 ▤ 霧	∞ 霧 ∟ 霧 ∨ 霧 S 霧 ⊞ 霧 ⊕ 霧 ⊖ 霧 ⊙ 霧 ⊚ 霧 ⊛ 霧 ⊜ 霧 ⊝ 霧	⊕ 暈 ⊖ 華 ⊙ 虹 ⊚ 極光 ⊛ 霜 ⊜ 雪 ⊝ 冰 ⊞ 光 ⊕ 氣 ⊖ 針

能見度					
度	距離		度	距離	
	能見	不能見		能見	不能見
0	—	100 公尺	5	2 公里	6 公里
1	100 公尺	200 公尺	6	6 公里	10 公里
2	200 公尺	500 公尺	7	10 公里	20 公里
3	500 公尺	1 公里	8	20 公里	50 公里
4	1 公里	2 公里	9	50 公里	

除南京之測候結果而外，本所并搜集國內其他測候所之統計，刊爲是編。外埠測候所，分爲兩類，(1)學校測候所，(2)海關測候所。每類內測候所之先後次序依照所在地點之緯度，由南而北，測候所之名單見本刊第 15 頁。

十九年五月份南京天氣概況

本月南京天氣雨量少而溫度略高，均與平均差別頗微。全月降雨日數，總共僅有十四日，然因雨勢不大，全月總共雨量祇七〇·五分厘，低於平均五·八公厘。全國平均溫度為攝氏二〇·四度，高出平均攝氏〇·二度。

本月亞東氣壓大抵分布成二高包一低形式。高氣壓自西伯利亞南下至長江流域，再向東而至日本。低氣壓則自里伯利亞南下至黃河長江間，折向東北，以入日本。高氣壓再從其後而南下，一月中曾在此種循環控制之下。此種低氣壓雖在黃河以北經過，然其尾端常掠近長江流域，常使長江流域天氣惡劣。本月中此種低氣壓總計共八次，在——三——四——六——九——十一——十二——十七——十九——二十一——二十四——二十八——三十一——三十一。

第一次低氣壓（低氣壓路徑一）於一日隨一高氣壓由西伯利亞南下，另一高氣壓追隨其後，其尾端行至長江附近，一日下午長江流域、東海沿岸及中國南部均降雨，中國南部降雨頗烈，北海得一〇八·〇公厘，梧州得六八·一公厘。二日高氣壓停於長江流域，低氣壓至滿州東北，東海沿岸降雨停止，長江流域及中國南部有局部之降雨。

第二次低氣壓（低氣壓路徑二）於三日發現於蒙古，一高氣壓行至日本，一高氣壓追隨在低氣壓之後，低氣壓向東南行至長江北岸，長江流域、東海沿岸及中國南部均降雨，四日低氣壓由長江北岸折向東北行，長江流域降雨漸止，東海沿岸及中國南部繼續降雨，五日至八日，中國各地天氣大致轉晴。

第三次低氣壓（低氣壓路徑三）於六日發現於西伯利亞，七日至滿蒙之交，黃海中有高氣壓，另一高氣壓迫隨在低氣壓之後，八日低氣壓至渤海沿岸，其尾端掠長江下游而過，七八兩日，長江流域、東海沿岸及中國南部均降雨，八日下午長江流域降雨漸止，九日以後，中國各地大致轉晴。

第四次低氣壓（低氣壓路徑五）於十一日發現於西伯利亞，高氣壓在朝鮮半島，另一高氣壓從西伯利亞南下，壓迫低氣壓向東南行，長江流域及東海沿岸均降雨，十二日低氣壓至滿州西部，長江流域降雨漸止，東海沿岸繼續降雨，十三日以後，中國各地降雨漸止，祇北部有局部之降雨。

第五次低氣壓（低氣壓路徑八）於十七日發現於西伯利亞，高氣壓廣被中國及日本，十八日低氣壓受其背後之低氣壓壓迫而東南行至滿州，十七、十八二日長江流域有局部之雨，十九日低氣壓在滿州增強，其尾端延及長江流域，長江流域及中國南部均降雨。

第六次低氣壓（低氣壓路徑九）於二十日自黃河流域循兩高氣壓之空道向東北東移動，二十一日至日本海沿岸，二十一日東海沿岸降雨，二十二、二十三兩日長江流域有局部之雨，自後中國各地大致均晴，僅南部有局部之雨。

第七次低氣壓（低氣壓路徑十一）於廿四日發現於蒙古北界，是時有二高氣壓，一在日本海中，一在低氣壓之後，低氣壓為高氣壓所迫，向東南行，廿五日至滿蒙之交，繼續向東南行，二十六日至渤海沿岸，廿七日折向東北，停滯於滿州中部者三日，至三十日始東行入鄂霍次克海。此低氣壓於長江流域無甚影響，祇長江北部有雲，中國北部有局部之雨。惟公主嶺連日有大風及雷雨，三十八日雷雨，共降雨量一〇三·五公厘。

第八次低氣壓（低氣壓路徑十二）於三十日發現於蒙古，高氣壓逼迫於其後，三十一日至滿州，其尾端連長江流域，三十一兩日長江流域均降雨。

本月我國雨量，以大概而論，均在平均之下，祇偶有幾處，其雨量超出於平均之上，如中滿州之公主嶺，北部之北平、保定，長江流域之九江、吳淞、南部之北海等是。而尤以北海及公主嶺二處，超過平均最多，雨量之最少者為北部渤海沿岸，長江流域各地雨量，雖在平均之下，然相差則甚少也。

**A Résumé of Weather Conditions in Nanking during the Month of
May, 1930.**

The month of May, 1930, has been quite normal so far as the weather conditions are concerned, nothing unusual has occurred. Although rainy days aggregated to 14, yet the precipitation of the month amounted only to 70.4mm, which is a little less than the normal of the past years. The mean monthly temperature registered at 20.4°C, or 0.2°C below the normal.

During the month no cyclone passed through the Yangtze valley, but many appeared in north China. Most of these cyclones took a route like a parabola, with its vertex at Hwang-ha valley, they gave the Yangtze valley, and the coast of Eastern sea the greater part of precipitation of the regions. There were eight occasions when cyclone of this type took place during the month, occurring on the date: 1-2, 3-4, 6-9, 11-12, 17-19, 20-21, 24-28, 30-31.

The first cyclone moved southeastward following an anticyclone to the Hwang-ho valley on the afternoon of the 1st, the southwestern part of the cyclone extended to the Yangtze valley, rainy weather spread over that valley and the coast of Eastern sea, and heavy rain occurred in southern China, 108.0mm of rainfall in Pakhai and 68.1mm in Wuchow. On the following day the anticyclone stationed over the Yangtze valley and the cyclone turned its direction northeastward to northeast Manchuria, raining along the coast of Eastern sea stopped gradually, local rain continued over the Yangtze valley and southern China.

The second cyclone appeared over Mongolia on the 3rd, with two anticyclones one following the cyclone, the other stationing over Japan. By the afternoon of this day, the cyclone had reached the north bank of the Yangtze river and rainy weather spread over the Yangtze valley and southern China. By the 4th the cyclone turned its direction toward northeast, raining in the Yangtze valley stopped gradually, but continued over the coast of Eastern sea and southern China. On the following days, the weather was generally fine in our country.

The third cyclone appeared over Siberia on the 6th, moved southeastward to Mongolia on the 7th, at the same time two anticyclones appeared one situated over the Yellow sea, and the other following the cyclone. On the 8th, the cyclone moved continuously southeastward to the coast of Gulf of Pei-chi-li, the southwestern quadrant of the cyclone passed by the Yangtze valley. Rainy area spread over the Yangtze valley, the coast of Eastern Sea and southern China on the 7th, but rain stopped gradually in the afternoon of the 8th, after that, fine weather prevailed generally in our country.

The fourth cyclone appeared over Siberia on the 11th, while two anticyclones one situated over the Korean peninsula and the other pursued behind the cyclone and forced it to move southeastward, rainy weather spread over the Yangtze valley and the coast of Eastern Sea. On the 12th, the rains in the Yangtze valley stopped gradually, but continued over the coast of Eastern Sea. After that, fine weather prevailed over almost the whole country, save local rains in northern China.

The fifth cyclone appeared over Siberia on the 17th, while an anticyclone spread widely between China and Japan. On the 18th, the cyclone was forced southeastward to Manchuria by an anticyclone which pursued behind it, local rain spread over the Yangtze valley on those days. On the following day the cyclone intensified over Manchuria, and its southwestern part extended to the Yangtze valley, considerable rains occurred in the Yangtze valley and southern China.

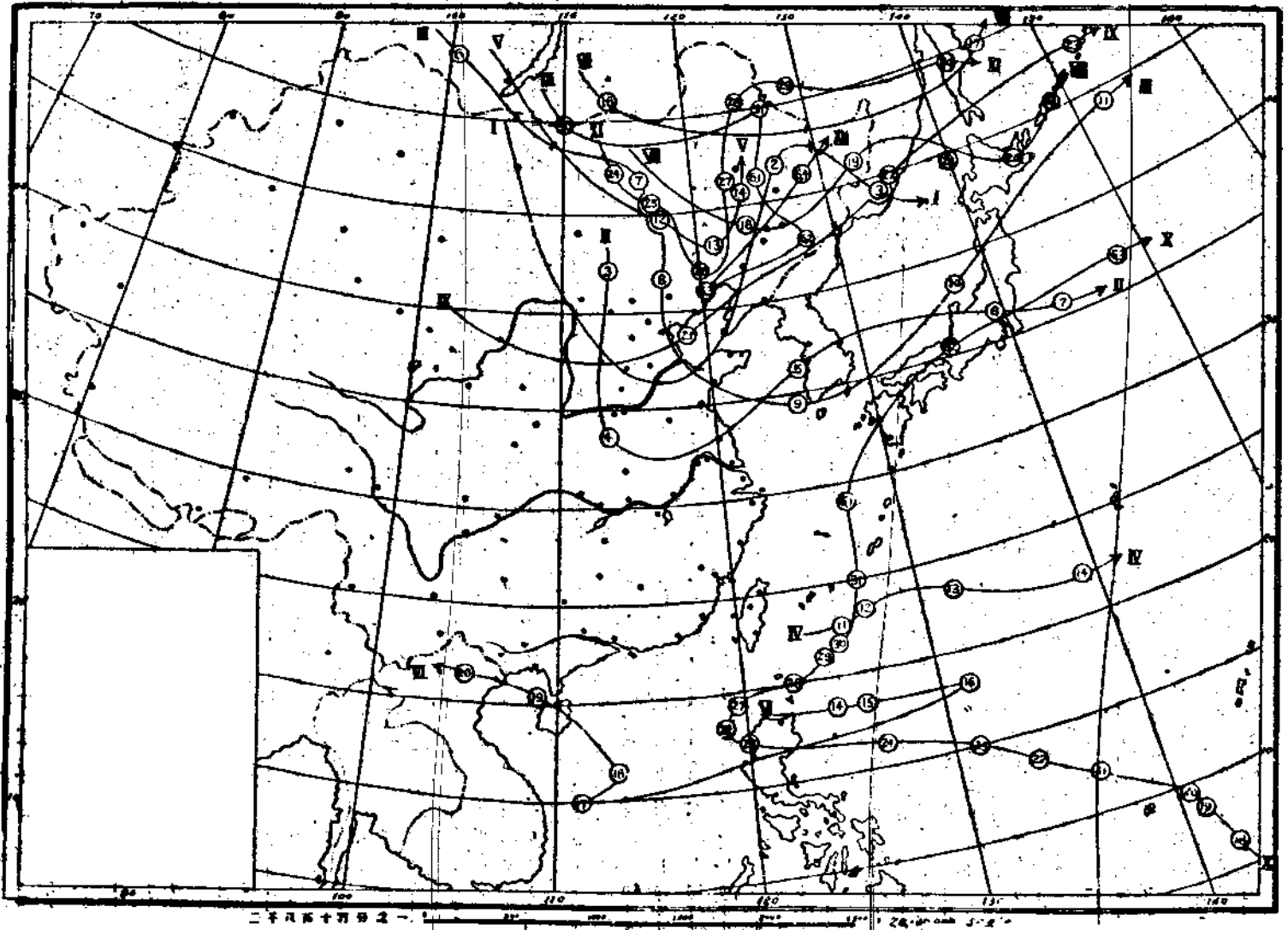
The sixth cyclone passed through the corridor formed by two anticyclones to the coast of Japan Sea on the 21st, rainy weather spread over the Yangtze valley, the coast of Eastern Sea and southern China for many days.

The seventh cyclone appeared over the northern border of Mongolia on the 24th, while two anticyclones one situated over the Japan sea, and the other pursued behind the cyclone. The cyclone was forced to move southeastward by the anticyclone to the border of Mongolia and Manchuria on the 25th, and went continuously southeastward to the coast of gulf of Pei-chi-li on the 26th, thence turned its direction northeastward to Central Manchuria where it stayed for three days, fine weather prevailed over the south of Yangtze river and fine weather with dust haze occurred in the north of the Yangtze river, light and local rain occurred in the northern China, gales were registered at Kungchuling where a thunderstorm brought 103.5mm of rainfalls during the 28th.

The eighth cyclone appeared in Mongolia on the 30th, and moved eastward to Manchuria on the 31st, its southwest quadrant with rains to the Yangtze valley during those days.

The precipitation distribution during the month, generally speaking, was below the normal over the whole territory of our country save in some stations, such as Paoting and Peiping in northern China, Kiukiang and Woosung along the Yangtze valley, Pakhai in southern China, and Kungchuling in Manchuria. The degree of deficiency of precipitation was not even: in the gulf of Pei-chi-li where deficiency was the greatest, in the Yangtze valley, even though the precipitation was less than normal, the negative departure were not noteworthy.

民國十九年五月東亞低氣壓路徑圖
 TRACKS OF CENTERS OF CYCLONES, MAY, 1930.



PUBLICATIONS RECEIVED

During the month of May, 1930.

- Barcelona—*Real Academia de Ciencias y Artes*—Boletín No. 15.
Berlin—*Preuss. Meteorologisches Institut*—Veroeffentlichung, Nr. 370, Nr. 371, und Nr. 372.
Berlin—*Flugwetterdienstes*—Fuenfte Folge, Nr. 18, Nr. 19 und Wetterstatistik, September, Oktober, November, Dezember 1929.
Calcutta—*Indian Meteorological Department*—Magnetic, Meteorological & Seismographic Observations for 1925.
Canton—*Sun Yatsen Univ.*—Agricultural Information No. 129, The Meteorological Records 1927-1929.
Chemulpo—*Meteorological Observatory*—Weather Report No. 195 & Annual Report for 1927.
Chinkiang—*農礦公報*一期至廿二期
De Bilt—*Comité Météorologique International*—Listes des Observations Meteorologiques de Navires sur Mer. du Octobre 1929.
Dresden—*Saechsische Landeswetterwarte*—Deutsches Meteorologisches Jahrbuch fuer 1927.
Entebbe—*Botanical Division*—Daily Rainfall Observations for 54 Stations, Monthly Meteorological Summaries for 17 Stations, Monthly Rainfall Summaries for 71 Stations & The Weather of 1929.
Granada—*Observatorio de Cartuja*—Boletín mensual, Enero-Febrero-Marzo de 1929.
Hongkong—*Royal Observatory*—Monthly Meteorological Bulletin, Jan. 1930.
Kingston—*Jamaica Weather Service*—Weather Report for Jan. & Feb 1930.
Kyiv—*Service Météorologique de l'Ukraine*—Bulletin Decadaire, Nos. 35 & 36 1929, and Nos. 1-6 1930.
London—*Meteorological Office*—Monthly Weather Report for February 1930.
Nanking—*Legislative Yuan*—The Statistical Monthly, Vol. 1, No. 1
Nanking—*National Agricultural Society*—Farmers' Weekly, Nos. 29-31.
Nanking—*Central Univ.*—The Geographical Journal, Vol. 2, No. 3
Nanking—*廣播無線電台年刊*
Nanking—*教育部公報*十、十六期、十七期、十八期、十九期
Nanking—*航空雜誌*一卷七期
Nanking—*建國月刊*二卷六期
New York—*American Geographical Society*—Geographical Review, April 1930.
Ootomari—*Meteorological Observatory*—Monthly Report, Oct.-Dec. 1929, Annual Report for 1929; & The Bulletin of Upper Air Current from July 1928 to December 1929.
Osaka—*Meteorological Observatory*—Monthly Report for Feb. March, April, June, December of 1929, The Bulletin of Upper Air Current from April to June 1929, & The Seismological Bulletin from July to September 1929.
Ottawa—*Dominion Observatory*—Publications, Vol. 10, Nos. 2 & 3.
Paris—*Office National Météorologique*—Bulletin mensuel, Juillet-Décembre 1928.
Paris—*Société Météorologique de France*—La Météorologie, Nos. 55, 56-57.
Poona—*Meteorological Department*—Daily Weather Report from Jan to April 1930 & Monthly Weather Report from Jan.—March, 1930.
Prague 11—*Institut Meteorologique*—Resume mensuel, Decembre 1928 et Janvier, Février, 1930.
Quito—*Observatorio Meteorologico y Seismologico*—Boletín, Febrero 1930.
Reykjavik—*Veourstofan*—Manndayfirlit samid a Veourstofunni, Desembre 1929.
Rio de Janeiro—*Directoria de Meteorologia*—Boletim Mensuel, Fevereiro 1930.
Rochester—*Taylor Instrument*—Tycos, April 1930.
Rome—*R. oreta Geographica Italiana*—Bollettino, N. 4, 1930.
Shanghai—*China Institute of National Construction*—Construction of China, Vol. 1, No. 5
Shanghai—*Science Society of China*—Science, Vol. 14, No. 8
Shanghai—*科學月刊*二卷四號
Shanghai—*上海特別市教育局業務報告*
Tacubuya—*Estudios Geograficos y Climatologicos*—Cartes del Tiempo, Martes 1930.
Tientsin—*華北水利月刊*三卷二期、三期
Toronto—*Meteorological Observatory*—Weather Maps for April 1930.
Tainan—*水利概要*一册及山東建設公報廿、廿六期
Tsingtoe—*Observatoire*—Weather Charts for April 1930, and Revue mensuelle, Novembre & Decembre 1928 & Fevrier 1930, and Bulletin des Variations des elements du Magnetisme terretre d'Après les courbes photographiques, Fevrier 1930.
Warazawa—*Bureau Hydrographique Central*—Annuaire Hydrographique 1924-1927
Washington—*Weather Bureau*—Weekly Weather and Crop Bulletin, Nos. 13, 14, 15, 16, and Weather Maps for March 1930
Washington—*Smithsonian Institution*—"The Radiation of the Planet earth to space" by Abbot, & Annual Report for 1928
Wellington—*Dominion Meteorological Office*—Average Annual Rainfall in New Zealand for the period 1891-1925.

中華民國十九年五月逐日各小時雨量 (mm)

Rainfall at every Hour of the Day, in the Month of May, 1930. (mm)

日期 Days of the Month	時間 Hours, Nanking Standard Time.											日期 Days of the Month		
	1	2	3	4	5	6	7	8	9	10	11		中午 Noon	
1													1	
2													2	
3													3	
4	0.3	0.4	T	T				0.1	0.1	T		2.3	4	
5													5	
6													6	
7													7	
8								T	T	0.1	0.3	0.4	3.3	8
9						0.1	T		T				9	
10													10	
11		1.7	T										11	
12			0.6	0.8	0.1	0.1	0.5	1.0	0.6	0.3	0.1	0.8	12	
13			T										13	
14													14	
15													15	
16													16	
17	0.2	T	T	T	T	2.5	3.1	T	0.3		T	T	17	
18	0.5	0.5	0.7	0.1	0.3	0.4	T	0.1			T	0.8	18	
19													19	
20										T	T		20	
21	0.1				T							0.1	21	
22	T	0.1	T	T	T								22	
23													23	
24													24	
25													25	
26													26	
27													27	
28													28	
29													29	
30								T	0.6	T	T		30	
31												4.5	31	

日期 Days of the Month	13	14	15	16	17	18	19	20	21	22	23	子夜 Midn.	日期 Days of the Month
1				T	T	1.5	0.5	0.1	0.7	0.7	0.7		1
2													2
3	T	T	0.5	1.1	0.5	0.1	T	0.3	0.3	0.4	1.5	2.3	3
4	0.7		0.6	T									4
5													5
6													6
7													7
8													8
9	4.3	0.9	0.5	0.3	0.4	0.1							9
10													10
11						T					T		11
12	0.1					T	0.7	0.4	0.3	0.1			12
13													13
14													14
15													15
16											T	0.3	16
17	0.1	0.6	0.9	1.0	1.9	1.6	0.9	0.9	0.4	1.1	0.6	0.6	17
18	0.3												18
19	T						0.3	0.3	0.4				19
20	T	T	0.9	0.3	2.0	1.3	T	T					20
21	T	0.2	0.1	T	T	2.4	0.1	0.3	T	0.1			21
22													22
23													23
24													24
25													25
26													26
27													27
28													28
29													29
30													30
31			0.3						T				31

中華民國十九年五月逐日各小時風向

Wind Direction at every Hour of the Day, in the Month of May, 1930.

日期 Days of the Month	時間 Hours, Nanking Standard Time.												日期 Days of the Month
	1	2	3	4	5	6	7	8	9	10	11	中午 Noon	
1	SSW	SW	SSW	S	V	NNE	NE	NE	C	SE	E	SE	1
2	SW	SW	SW	WSW	WSW	WSW	SSW	SW	W	NNE	V	SW	2
3	SE	SE	SE	SE	SE	ESE	ESE	ESE	SE	SSE	SSE	SSE	3
4	SE	SE	S	SSE	SSE	SSE	S	SSW	SSW	SW	SW	WSW	4
5	W	WNW	NW	NNW	NW	WNW	W	NNW	N	N	N	N	5
6	E	E	ESE	ESE	E	E	ESE	ESE	ESE	ESE	ESE	SSE	6
7	SE	SE	ESE	ESE	ESE	ESE	ESE	ESE	SE	ESE	SE	SE	7
8	SE	SE	SSE	SE	SSE	SSE	SSE	SSE	SSE	S	S	S	8
9	NNW	N	SSW	V	NNE	NE	SSE	SSW	SW	SW	SW	AW	9
10	SSE	SSE	SSE	SSE	SSE	SSE	NE	NE	NE	NE	ESE	SE	10
11	NNE	NNE	NE	ESE	ESE	ESE	N	NE	NE	NNE	NNE	NE	11
12	NE	NE	NE	NE	NE	NE	NE	NE	NE	NE	NE	NE	12
13	NE	ENE	E	ENE	ENE	ENE	NE	NE	NE	NE	E	ESE	13
14	ESE	ESE	E	E	ESE	ESE	E	ESE	ESE	E	E	ESE	14
15	ESE	ESE	ESE	ESE	ESE	ESE	SE	SE	SE	SSE	SSE	SE	15
16	SE	SE	SE	ESE	ESE	ESE	ESE	SE	SE	SSE	ESE	NNE	16
17	NNE	NNE	NNE	NNE	NNE	NNE	NE	NNE	NNE	NNE	NNE	NNE	17
18	NE	NE	NE	NNE	NNE	NNE	NNE	NE	NE	NE	NE	NE	18
19	V	NNE	NE	NNE	NE	NE	V	NNE	NNE	NNE	N	N	19
20	NNW	N	NNE	NNE	NE	NE	NE	NE	ESE	ESE	E	ESE	20
21	E	V	NE	NE	NE	NE	E	NE	NE	NE	NE	ENE	21
22	SE	SE	NE	NE	ESE	ESE	SE	SE	V	SW	SW	WSW	22
23	E	ESE	NE	E	NE	NE	ENE	E	E	ESE	E	E	23
24	E	ESE	E	E	E	ENE	ENE	E	E	E	ESE	E	24
25	E	E	E	E	ESE	ESE	ESE	ESE	ESE	ESE	ESE	ESE	25
26	ESE	ESE	ESE	ESE	ESE	ESE	ESE	SE	SE	ESE	ESE	ESE	26
27	ESE	E	ESE	ESE	ESE	ESE	ESE	ESE	ESE	SE	SE	ESE	27
28	SE	SE	SE	ESE	ESE	SSE	ESE	ESE	ESE	ESE	ESE	ESE	28
29	ESE	ESE	ESE	ESE	ESE	ESE	SE	ESE	E	ESE	ESE	ESE	29
30	ESE	ESE	ESE	ESE	ESE	ESE	E	E	ESE	ESE	ESE	ESE	30
31	ESE	ESE	ESE	ESE	ESE	ESE	ESE	SSE	SE	SSE	SSE	SSE	31

日期 Days of the Month	13	14	15	16	17	18	19	20	21	22	23	子夜 Midn.	日期 Days of the Month
1	SE	S	SSW	SSW	C	SSE	SE	SE	SSE	SSE	S	SW	1
2	SW	SW	SW	SW	SW	SSW	SSW	SSW	S	SSE	SSE	SE	2
3	S	SSE	SSE	SSE	SE	SE	SE	SE	SE	SE	SE	SE	3
4	WSW	WSW	WSW	WSW	W	W	WNW	WNW	W	W	WSW	WSW	4
5	N	N	NNW	NNW	NE	NE	NE	ENE	NE	E	E	ESE	5
6	SE	SE	ESE	SE	ESE	E	ESE	ESE	ESE	SE	SE	SE	6
7	SE	SSE	SSE	SSE	SSE	SE	ESE	SE	SE	SE	SE	SE	7
8	S	S	NE	C	SSE	SSE	S	S	SSE	SSE	S	WNW	8
9	SW	SW	SW	SW	SSW	SSW	S	S	S	S	S	S	9
10	SSE	SSE	SSE	S	SSW	SSE	SE	NE	NE	NE	NE	NNE	10
11	NE	NE	NE	NE	NE	NE	NE	V	NE	NE	NE	NE	11
12	NE	NE	NE	NE	NNE	NNE	NNE	NE	NE	NNE	NNE	ENE	12
13	ESE	ESE	E	E	E	ESE	E	E	E	E	E	ESE	13
14	ESE	E	ESE	ESE	ESE	ESE	ESE	E	ESE	E	ESE	ESE	14
15	SE	SE	SE	SE	ESE	ESE	ESE	ESE	SE	SE	SE	SE	15
16	NNE	NNE	NNE	NNE	NNE	NNE	NNE	NNE	NNE	NNE	NNE	NNE	16
17	NNE	NNE	NNE	NNE	NNE	NNE	NE	NE	NNE	NE	NE	NNE	17
18	C	V	NNE	NNE	NE	NNE	NNE	NE	NE	ENE	E	NE	18
19	N	NNE	NNE	NNE	NNE	NNE	NNE	NNE	NE	ENE	E	SE	19
20	SSE	SSE	SSE	SSE	SSE	SSE	SE	SSE	SE	SSE	SSE	ESE	20
21	E	E	NE	NE	ENE	KNE	E	E	ESE	SE	SSE	ESE	21
22	SW	SSW	WSW	V	W	N	NNE	KNE	E	ESE	ESE	ESE	22
23	E	E	E	E	E	E	E	E	E	E	E	E	23
24	ESE	E	E	E	E	E	E	E	E	E	E	E	24
25	E	E	E	ESE	ESE	ESE	ESE	ESE	ESE	ESE	ESE	ESE	25
26	ESE	ESE	ESE	ESE	ESE	SE	SE	ESE	ESE	ESE	ESE	ESE	26
27	ESE	ESE	E	ESE	ESE	SE	SE	ESE	ESE	ESE	SE	SE	27
28	ESE	ESE	ESE	ESE	ESE	ESE	ESE	ESE	ESE	ESE	ESE	ESE	28
29	ESE	SE	ESE	ESE	ESE	ESE	ESE	ESE	ESE	ESE	ESE	ESE	29
30	ESE	ESE	ESE	ESE	ESE	ESE	ESE	ESE	ESE	ESE	ESE	ESE	30
31	NE	NE	NE	NNE	NNE	N	N	NNE	S	SW	WSW	WNW	31

中華民國十九年五月逐日雲狀雲向雲速

Form, Direction and Velocity of Clouds in the Month of May, 1930.

日 Days of the Month	時間 Hours, Nanking Standard Time.															日 Days of the Month
	5			6			7			8			9			
	For.	Dir.	Vel.	For.	Dir.	Vel.	For.	Dir.	Vel.	For.	Dir.	Vel.	For.	Dir.	Vel.	
1	A-Ss			A-Cu			A-Cu	WSW		A-Cu			A-Cu	WSW	4	1
2	A-Cu			Fr-Cu			Fr-Cu	SW	6	Fr-Cu	SW	11	Fr-Cu	NNW	4	2
3	Fr-Cu			Fr-Cu	WSW		Fr-Cu	WSW	4	Fr-Cu	WSW		Fr-Cu	WSW	5	3
4	A-Ss			A-Ss			Ss			Nb			A-Cu	WSW		4
5	Fr-Cu	WNW		Fr-Cu	WNW		Fr-Cu	WNW	7	Fr-Cu	WNW	8	Fr-Cu	NW	6	5
6	○			○			○			○			○			6
7	A-Cu			A-Cu	W	3	A-Cu	W		A-Cu	W	3	A-Cu	W	3	7
8	A-Cu	W		A-Cu	W		A-Ss	W		Nb			Nb			8
9	Ss			Ss			Fr-Ss	SSW	14	Ss			Ss			9
10	Ss			Cl	W	2	Cl	W	6	Cl-St			Cl-St			10
11	A-Cu	WSW	8	A-Cu	WSW	8	Fr-Cu			Fr-Cu	WSW		Fr-Cu	WSW	2	11
12	Nb	ENE		Nb			Nb	NE		Nb	NE		Nb			12
13	Ss			A-Cu	NE		A-Cu	ESE	4	A-Cu	E	3	A-Cu	E	3	13
14	A-Ss			○			○			○			○			14
15	Cl			Fr-Ss			Cl	NW	2	Cl	NW	2	Cl			15
16	Cl-Cu	WNW	3	A-Cu			A-Cu	WNW		A-Cu			A-Cu	WNW	2	16
17	Nb			Nb			Nb			Nb			Nb			17
18	Nb			Nb			Nb			Nb			A-St			18
19	Ss			Ss			Ss			Fr-Ss	W	5	St-Cu	W	6	19
20	Ss			A-Ss			A-Ss	WNW		A-Ss			A-Cu			20
21	A-Ss			St-Cu	W	4	St-Cu	W		St-Cu			St-Cu			21
22	Nb			St-Cu			St-Cu			St-Cu			St-Cu			22
23	A-Cu	WNW		A-Cu			St	ENE		Fr-Cu	ESE	16	Fr-Cu	ESE	6	23
24	Cl			○			○			○			○			24
25	A-Cu	W	3	A-Cu	W	2	A-Cu	W	3	A-Cu	W	3	Cl-Cu	WSW	3	25
26	Fr-Cu			A-Ss			A-Cu	E	2	A-Cu	E	3	A-Cu	ESE	16	26
27	Fr-Cu			St-Cu			Fr-Cu			Fr-Cu			Fr-Cu	ESE	10	27
28	○			○			○			○			Cl			28
29	Cl-Ss	NNW		Cl-Ss	NW		Cl	NW		Cl	NW		Cl	NW		29
30	Cl	WNW		Cl	WNW	2	Cl-Cu	WNW		A-Cu			Cl-Cu			30
31	A-Ss			A-Ss	SW		A-Ss			A-Ss			A-Ss			31

日 Days of the Month	時間 Hours, Nanking Standard Time.															日 Days of the Month
	10			11			12			13						
	For.	Dir.	Vel.	For.	Dir.	Vel.	For.	Dir.	Vel.	For.	Dir.	Vel.				
1	A-Ss	E		A-Ss	E		A-Ss	E		A-Ss	E		1			
2	Fr-Cu			Fr-Cu	WSW	6	Fr-Cu			Fr-Cu	WSW	4	2			
3	Fr-Cu	WSW	4	Fr-Cu			Fr-Cu			Fr-Cu			3			
4	Nb	SW		Fr-Cu	SW		Nb			Fr-Cu	SW		4			
5	Cl	NW	6	Fr-Cu	NW		Fr-Cu			Fr-Cu	NW	6	5			
6	Cl			Cl			Cl			Cl			6			
7	A-Cu	W	4	Fr-Cu	W	4	Fr-Cu	W	3	Fr-Cu	W	3	7			
8	Nb			Nb			Nb			Nb			8			
9	Fr-Ss	SW	25	Fr-Cu			○			Fr-Cu			9			
10	Cl-Ss			Cl-Ss	W	2	Cl-Ss	W	3	Cl-Ss			10			
11	Ss			A-Ss	NNE		A-Ss	NE	20	A-Ss	NE	25	11			
12	Nb			Nb	NE	25	Nb			Nb			12			
13	A-Cu		4	Cu	ESE	10	Cu	ESE	12	A-Cu	ESE	9	13			
14	○			○			○			○			14			
15	○			○			○			○			15			
16	A-Cu	W	2	A-Cu	W	3	A-Cu	W	2	Cl	W	3	16			
17	Nb			Nb			Nb			Nb			17			
18	Ss-Cu			Nb			Nb			A-Ss			18			
19	Cl			Fr-Ss			Nb			Nb			19			
20	A-Cu	SE	4	A-Cu			A-Ss			A-Ss			20			
21	A-Ss	ESE		A-Ss	SE		A-Ss			A-Ss	ESE		21			
22	Ss-Cu			Cu			Cu	W		Cu	W	4	22			
23	A-Ss			Cl-Ss			A-Cu			Fr-Cu			23			
24	○			○			○			○			24			
25	A-Cu	WSW	3	A-Cu	W	3	A-Cu	W	3	A-Cu	W	4	25			
26	Cl-Cu	SE		Fr-Cu	ESE	9	Fr-Cu			Fr-Cu			26			
27	Cu	ESE	7	Cu			Cu			Cu	ESE	4	27			
28	Cl			Cl			Cl			Cl			28			
29	Cl			Cl			Cl			Cl			29			
30	Cl	WSW		A-Cu			A-Cu			Cl-Cu			30			
31	A-Ss			A-Ss			A-Ss			A-Ss			31			

中華民國十九年五月逐日雲狀雲向雲速

Form, Direction and Velocity of Clouds in the Month of May, 1930.

日 Days of the Month	時間 Hours, Nanking Standard Time												日 Days of the Month			
	14			15			16			17				18		
	For.	Dir.	Vel.	For.	Dir.	Vel.	For.	Dir.	Vel.	For.	Dir.	Vel.		For.	Dir.	Vel.
狀	向	速	狀	向	速	狀	向	速	狀	向	速	狀	向	速		
1	A-St		2	A-St	E	1	A-St			A-St			A-St			1
2	Fr-Cu	SSW	4	M-Cu	WSW	4	Fr-Cu	WSW	6	A-St			Nb			2
3	Fr-Cu			Fr-Cu			Fr-Cu			A-St			Fr-Cu			3
4	St-Cu			Fr-Cu	WSW		Nb	SSE		A-St			Nb			4
5	Fr-Cu	NW	6	Fr-Cu	NNW	5	Fr-Cu	NNW	4	A-St			Cu	WNW		5
6	Fr-Cu	ESE	2	Fr-Cu	SSE	3	Fr-Cu	SE	4	Fr-Cu	W	4	Fr-Cu	WNW	4	6
7	A-Cu	W	2	Fr-Cu	W	3	Fr-Cu	W	3	Fr-Cu			Fr-Cu			7
8	Nb			Nb			Nb	SSE		Fr-Cu			Fr-Cu			8
9	Fr-Cu			Fr-Cu			Fr-Cu	W	3	Fr-Cu			Fr-Cu			9
10	Fr-Cu			Fr-Cu			Fr-Cu			Fr-Cu			Fr-Cu			10
11	Fr-Cu	ENE	7	Fr-Cu	ENE		Fr-Cu	ENE	7	Fr-Cu			Fr-Cu			11
12	Ss			Ss			Ss			Fr-Cu	SSE		Fr-Cu			12
13	Cu	ESE	7	Fr-Cu	ESE	8	Fr-Cu	SE	7	Fr-Cu	WNW		Fr-Cu			13
14	○			○			○			Fr-Cu			Fr-Cu			14
15	Fr-Cu			Fr-Cu	SE	5	Fr-Cu			Fr-Cu			Fr-Cu			15
16	Fr-Cu			Fr-Cu	NNW	6	Fr-Cu			Fr-Cu	W	4	Fr-Cu	W	4	16
17	Nb			Nb			Nb			Fr-Cu			Fr-Cu			17
18	A-St			Cu			Cu	SW		Fr-Cu			Fr-Cu			18
19	Ss			Ss			Ss			Fr-Cu			Fr-Cu			19
20	A-St			Nb			Nb			Fr-Cu			Fr-Cu			20
21	A-St			Nb			Nb			Fr-Cu			Fr-Cu			21
22	Cu	W		Cu	WNW	4	Cu	WNW	3	Fr-Cu	WNW	3	Fr-Cu			22
23	Fr-Cu			Fr-Cu	W	11	Fr-Cu	ESE	9	Fr-Cu	ESE	8	Fr-Cu			23
24	○			Fr-Cu			Fr-Cu			Fr-Cu	W	3	Fr-Cu			24
25	A-Cu	W	8	A-Cu	W	3	A-Cu	W	4	Fr-Cu	W		Fr-Cu			25
26	Fr-Cu			Cu	SE	8	Cu	SE	8	Fr-Cu	SE		Fr-Cu	SE		26
27	Cu			Cu	SE	4	Cu	SSE	3	Fr-Cu	SE		Fr-Cu			27
28	Fr-Cu			Fr-Cu			Fr-Cu			Fr-Cu	W		Fr-Cu	W		28
29	Fr-Cu			Fr-Cu			Fr-Cu	NW		Fr-Cu	NW		Fr-Cu	NW	4	29
30	Fr-Cu	WSW		Fr-Cu	WSW	2	Fr-Cu	WSW	2	Fr-Cu	SW	2	Fr-Cu	WSW	3	30
31	Fr-Cu			Fr-Cu			Fr-Cu			Fr-Cu			Fr-Cu			31

日 Days of the Month	19			20			21			22			日 Days of the Month
	For.	Dir.	Vel.	For.	Dir.	Vel.	For.	Dir.	Vel.	For.	Dir.	Vel.	
	狀	向	速	狀	向	速	狀	向	速	狀	向	速	
1	Nb			Nb			Nb			Nb			1
2	Fr-Cu			Fr-Cu			Fr-Cu			Fr-Cu			2
3	Nb			Nb			Nb			Nb			3
4	Cu	WNW		Cu			Cu			Cu			4
5	○			○			○			○			5
6	A-St			Fr-Cu			Fr-Cu			Fr-Cu			6
7	Fr-Cu			Fr-Cu			Fr-Cu			Fr-Cu			7
8	Fr-Cu			Fr-Cu			Fr-Cu			Fr-Cu			8
9	Fr-Cu			○			○			○			9
10	Fr-Cu			Fr-Cu			Fr-Cu			Fr-Cu			10
11	Ss			Ss			Ss			Ss			11
12	Nb			Nb			Nb			Nb			12
13	○			○			○			○			13
14	○			○			○			○			14
15	○			○			○			○			15
16	A-Cu			A-Cu			A-Cu			A-Cu			16
17	Nb			Nb			Nb			Nb			17
18	Fr-Cu			Fr-Cu			Fr-Cu			Fr-Cu			18
19	Nb			Nb			Nb			Nb			19
20	Nb			Nb			Nb			Nb			20
21	Nb			Nb			Nb			Nb			21
22	Fr-Cu			○			○			○			22
23	Fr-Cu	W		Fr-Cu			Fr-Cu			Fr-Cu			23
24	Fr-Cu	W		Fr-Cu			Fr-Cu			Fr-Cu			24
25	○			○			○			○			25
26	○			○			○			○			26
27	Fr-Cu			○			○			○			27
28	Fr-Cu	W		○			○			○			28
29	Fr-Cu	NW		○			○			○			29
30	A-Cu			A-Cu			A-Cu			A-Cu			30
31	Fr-Cu			Fr-Cu			Fr-Cu			Fr-Cu			31

中華民國十九年五月份氣象綱要

Monthly Summary for May, 1930.

氣 壓 Air Pressure

絕對最高	Extreme Maximum	759.27 ^{mm}	on 6th. 9-10h.
絕對最低	Extreme Minimum	746.57	on 31st. 17h
最大每日較差	Maximum Diurnal Range	6.52	on 3rd.
平 均	Mean	752.84	

溫 度 Air Temperature

絕對最高	Extreme Maximum	31.6°C	on 29th. 14-15h.
絕對最低	Extreme Minimum	12.8	on 12th. 5-6h.
最大每日較差	Maximum Diurnal Range	14.2	on 29th.
最高平均	Mean Maximum	25.1	
最低平均	Mean Minimum	16.4	
平 均	Mean	20.4	

風 Wind

絕對極高風速	Absolute Extreme Velocity	22.5 m/s	on 10th. 23-24h.
絕對最高風速	Absolute Maximum Velocity	19.4 m/s	on 10th. 23-24h.
合共行程	Total Distance Travelled	13542.7 kms	
合成風向	Resultant Direction	S 78°16' E	
合成風速	Resultant Velocity	11.8 ^m /hr.	

降 水 量 Precipitation

雨 量	Rainfall	70.5 ^{mm}	
一日最多量	Greatest in 24 hours	17.7	on 17th.
十分鐘內最多量	Greatest in 10 minutes	2.8	on 31st. 11 ^h 26 ^m —36 ^m

雜 記 Miscellaneous Informations

晴天日數	Clear days	4
曇天日數	Partly cloudy days	9
陰天日數	Cloudy days	4
雨天日數	Rainy days	14
有露日數	Days with dew	20
有濕霧日數	Days with wet fog	4
有重霧日數	Days with dense fog	1
有霧日數	Days with mist	1
有低霧日數	Days with ground fog	4
有日暈日數	Days with solar halo	10
有日華日數	Days with solar corona	4
有月暈日數	Days with lunar halo	3
有月華日數	Days with lunar corona	1
有大風日數	Days with gale	3
有雷雨日數	Days with thunderstorm	1
最高氣溫超過三十度之日數	Days with max temp above 30°C	3
日照總時數	Total duration of sunshine	188.9hrs

中華民國十九年五月逐日氣象平均要素

Daily Values of Meteorological Elements in the Month of May, 1930.

日期 Days of the Month	氣壓 Mean Baro- metric Pres- sure 700 ^{mm} +	溫度 Temperature				絕對 濕度 Absolute Humid- ity mm	相對 濕度 Rela- tive Humid- ity %	雲量 A- mount of Cloud 0-10	日照 時數 Duration of Sun- shine h	雨量 Rain- fall A- mount mm	下雨 時數 Rain- fall Dur- ation h	風速 Wind Velocity			
		最高 Max.	最低 Min.	較差 Range	平均 Mean							極高 Ext.	最高 Max.	平行 Hori- zontal	直行 Ver- tical
		°c	°c	°c	°c							m/s	m/s	km/h	km/h
1	56.63	20.4	14.6	5.8	16.8	12.18	86.0	10.0	0.1	4.2	5.9	1.9	4.7	6.5	0.0
2	56.84	23.9	14.4	9.5	18.9	12.76	80.4	8.6	10.4			5.3	5.8	11.4	0.1
3	53.10	21.3	15.9	5.3	17.6	13.00	87.2	10.0	0.3	6.9	8.0	15.6	14.0	22.6	1.3
4	49.68	22.2	15.8	6.4	18.5	14.26	90.1	8.6	2.8	4.5	5.1	14.2	9.8	21.2	0.8
5	55.84	23.2	14.4	8.8	18.3	11.51	76.3	4.6	10.1			12.5	11.0	11.9	0.5
6	57.77	25.6	13.8	11.8	19.7	11.61	69.2	4.4	11.4			8.4	8.6	15.8	0.8
7	54.97	26.6	14.6	12.0	20.3	12.72	71.2	7.8	11.3			9.3	9.9	20.7	1.3
8	49.14	21.6	18.0	3.6	19.6	15.51	91.4	10.0	0.0	11.1	8.7	5.8	6.5	10.2	0.1
9	48.69	29.4	17.7	11.7	23.2	17.44	83.7	4.3	8.8	0.1 ^f		7.1	8.1	14.6	0.4
10	50.15	30.5	17.1	13.4	24.5	17.33	77.2	9.6	9.6	T		22.5	19.4	21.8	1.0
11	52.08	30.0	14.7	5.3	18.9	12.06	84.1	9.7	0.3	1.7	0.7	18.5	15.7	23.0	1.7
12	51.21	18.2	12.8	5.4	15.9	12.60	93.2	10.0	0.0	6.3	12.1	12.2	9.8	21.6	1.4
13	54.36	24.3	16.0	8.3	19.6	13.63	81.2	5.9	7.0	T		9.8	8.9	20.6	1.3
14	56.72	26.4	14.8	11.6	20.6	13.17	74.5	1.6	11.3			9.4	9.3	20.1	1.3
15	56.10	28.7	16.3	12.4	22.6	14.56	72.2	0.8	12.4			10.1	9.9	21.9	1.2
16	53.32	29.4	17.7	11.7	22.5	16.06	80.0	8.4	5.3	0.2	1.0	10.8	10.2	16.4	1.0
17	54.07	30.0	17.6	2.4	18.7	15.25	95.5	10.0	0.0	11.7	13.2	7.0	6.8	14.0	1.0
18	52.74	24.9	17.3	7.4	20.5	16.32	91.6	7.8	1.8	3.2	6.2	4.4	5.6	9.2	0.5
19	52.16	27.4	18.3	9.1	20.7	16.66	92.0	9.6	2.2	0.9	2.0	9.9	7.0	13.8	1.0
20	52.81	23.2	17.4	5.8	19.1	14.40	88.2	9.9	0.8	4.9	3.2	8.5	7.7	13.2	0.5
21	50.87	21.3	17.3	4.0	18.7	14.10	88.5	9.9	0.0	3.3	4.7	9.0	8.5	13.0	0.3
22	52.18	26.3	18.5	10.3	21.0	14.43	79.5	5.6	7.0	0.1	0.5	6.1	6.9	8.1	0.1
23	55.36	23.8	16.6	7.2	20.1	13.41	76.6	8.2	5.1			10.6	9.9	21.5	1.5
24	56.62	25.8	14.0	11.8	20.1	10.84	62.3	2.9	12.6			11.1	10.2	25.2	1.8
25	54.08	23.1	15.7	7.4	19.3	12.22	74.4	9.6	1.1			13.9	12.1	22.0	1.7
26	51.71	25.2	16.4	8.8	20.7	12.83	71.8	4.0	11.2			15.5	12.7	27.4	1.7
27	51.37	27.5	16.4	11.1	21.8	14.24	74.5	3.6	11.2			10.2	9.4	20.2	1.0
28	51.76	29.6	16.3	13.3	22.1	13.79	68.1	1.7	12.4			10.0	9.9	20.4	1.0
29	51.18	31.6	17.4	14.2	24.4	12.66	58.4	3.2	12.2			11.6	9.7	22.4	1.0
30	49.26	30.4	17.9	12.5	24.6	14.29	62.7	7.2	10.4			18.0	15.8	31.9	1.7
31	47.23	25.5	22.5	3.0	23.7	19.22	86.1	10.0	0.0	5.4	3.6	12.2	10.9	14.5	0.5
總數或平均 Totals or Means	52.84	25.1	18.4	8.7	20.4	14.04	79.7	7.0	128.9	70.5	75.0	10.7	9.8	12.2	0.9
準平均 Normals	—	26.5	16.4	10.4	20.2	—	72.6	6.9	—	75.5	—	—	—	—	—
最高數 Absolute Max.	59.37	31.6		14.2		20.79				17.7	18.2	22.5	19.4		
日期 Day	6	29		29		21				17	17	19	19		
最低數 Absolute Min.	46.87		12.3	2.4		9.24	24.0								
日期 Day	31		12	17		24	29								

* Highest temperature ever recorded is 36.1 °C on May 23, 1929.

† Lowest temperature ever recorded is 7.5 °C on May 7, 1911.

f Fog

中華民國十九年五月逐日氣象平均要素

Daily Values of Meteorological Elements in the Month of May, 1930.

日期 Days of the Month	草溫 Grass Min. Temp.	地溫 Earth Temperature at the Depth of								太陽熱力 Solar Radiation		能見度 Visibi- lity	蒸發量 A. mount of Eva- pora- tion	雜項 Miscellaneous Information
		0 cm	5 cm	10 cm	20 cm	25 cm	50 cm	75 cm	100 cm	黑球 B. Ball	白球 W. Ball			
		°C	°C	°C	°C	°C	°C	°C	°C	°C	°C			
1	14.4	21.6	19.4	18.6	17.9	17.4	16.8	16.4	16.1	37.9	29.0	6.5	1.5	● P ≡
2	13.0	24.8	20.8	19.4	18.3	17.7	16.9	16.5	16.2	49.1	34.7	6.3	2.5	⊙ ≡ ⊕
3	13.0	19.4	18.9	18.9	18.6	18.3	17.8	16.5	16.2	39.1	29.5	6.6	2.1	● Δ ≡ ⊕
4	14.5	20.4	19.6	18.8	18.4	18.4	17.3	16.7	16.6	47.5	34.5	5.9	1.6	● ≡
5	11.9	21.3	20.2	20.0	19.1	18.5	17.6	16.7	16.3	45.2	34.3	7.9	3.4	● P
6	10.7	24.6	21.8	21.0	19.8	19.0	17.7	16.8	16.4	48.9	38.8	7.4	7.2	● Δ ⊕ ⊕
7	11.1	26.0	23.2	21.3	20.0	19.5	17.9	17.0	16.4	50.8	38.4	7.5	5.5	● Δ ⊕ ⊕ ⊕ ⊕
8	15.4	20.4	20.3	20.1	20.2	19.7	18.3	17.2	16.5	27.9	23.3	4.9	1.2	● Δ ⊕
9	14.4	23.4	22.9	22.4	20.8	19.8	18.5	17.4	16.7	49.1	38.9	5.9	2.6	● ≡
10	19.1	27.6	25.9	24.2	22.4	20.7	18.7	17.5	16.9	53.0	40.8	6.0	4.8	⊙ Δ ≡ ⊕
11	14.8	23.9	21.5	21.2	21.4	20.9	19.2	17.8	17.0	41.7	31.1	6.2	2.0	● ⊕ ⊕ ⊕
12	12.4	16.1	17.5	18.4	19.5	20.1	19.2	18.0	17.3	30.5	22.8	5.4	1.0	●
13	15.0	22.6	21.5	21.3	20.2	19.8	18.9	18.1	17.3	46.7	35.4	6.3	3.8	● Δ
14	12.0	25.0	23.6	21.6	20.7	20.0	18.9	18.1	17.4	48.9	38.6	7.3	4.9	○ Δ
15	13.1	27.7	23.9	22.6	21.3	20.5	19.1	18.2	17.4	47.8	38.7	7.5	6.3	○ Δ
16	14.0	25.4	24.1	21.0	21.9	21.1	19.4	18.3	17.6	52.8	40.4	6.7	3.2	● Δ ⊕
17	17.6	19.4	20.7	20.9	21.4	21.2	19.7	18.4	17.6	28.4	25.6	5.3	1.7	●
18	17.5	22.8	21.6	20.8	20.8	21.0	19.8	18.7	18.1	46.0	35.5	5.0	1.8	● ≡
19	18.3	26.2	25.3	23.7	21.7	21.1	19.8	18.7	17.9	52.5	39.1	5.3	1.5	● ≡
20	18.8	24.0	23.1	21.8	21.4	21.0	19.8	18.8	18.0	46.6	34.7	6.5	1.8	● Δ
21	17.0	22.1	21.4	21.0	20.9	20.8	19.8	18.8	18.1	35.6	28.2	6.5	1.5	● Δ
22	15.0	21.0	22.4	21.5	21.1	20.8	19.8	18.9	18.2	51.9	39.5	7.7	2.9	● Δ
23	15.9	26.3	23.4	22.3	23.6	21.1	19.9	18.9	18.2	43.3	35.5	6.7	4.3	⊙ Δ ≡ ⊕
24	12.2	24.8	21.7	21.3	21.0	20.8	19.9	19.0	18.2	46.0	31.2	7.7	7.7	○
25	14.6	23.8	21.0	20.7	20.9	20.7	19.9	19.0	18.3	43.8	33.5	7.5	5.7	⊙ Δ ⊕
26	16.3	26.0	22.4	21.4	21.0	20.7	19.8	19.0	18.3	49.3	25.8	8.3	7.0	● ⊕
27	15.2	28.0	23.5	22.2	21.2	20.9	19.8	19.0	18.3	52.2	40.5	8.3	5.5	● Δ
28	14.5	29.6	24.5	23.5	22.1	21.4	20.0	19.1	18.4	51.3	41.0	7.6	8.2	○ Δ ≡
29	16.3	30.5	25.4	24.2	22.6	21.7	20.2	19.2	18.4	52.8	47.2	7.5	12.4	● Δ ⊕
30	16.2	31.3	25.5	24.0	22.4	21.8	20.4	19.2	18.5	57.6	44.7	7.4	11.6	● Δ ⊕ ⊕
31	21.6	24.0	23.4	22.1	22.4	22.0	20.6	19.5	18.6	34.9	30.8	6.7	2.1	●
總數 Totals 或 平均 Means	15.0	24.2	22.2	21.4	20.8	20.3	19.1	18.1	17.5	45.8	34.9	6.7	128.9	

中華民國十九年五月各小時氣象平均要素

Mean Hourly Values of Meteorological Elements in the Month of May, 1930.

南 京 時 間 Hours, Nanking Standard Time	氣 壓 Barometric Pressure 700mm +	溫 度 Tempera- ture °C	濕 度 Humidity		雲 量 Mean Amount of Cloud 0-10	雨 量 Reinfall Amount mm	能 見 度 Visibility 0-9	風 Wind		
			絕 對 Absolute mm	相 對 Relative %				向 Direction Dominant	速 Velocity	
									平 行 Horizontal km/hr	直 行 Vertical km/hr
1	58.05	17.9	18.42	87.5		1.1		ESE,SE	19.7	1.0
2	58.89	17.6	18.46	89.3		2.7		ESE	17.7	0.8
3	52.71	17.8	18.38	90.4		1.3		ESE	18.5	0.8
4	52.73	17.2	13.40	91.6		0.9		ESE	17.3	0.8
5	52.85	16.9	18.38	92.2	7.4	0.4	5.7	ESE	17.3	0.7
6	58.06	17.2	18.47	91.8	8.0	3.1	5.6	ESE	16.7	0.7
7	53.41	18.4	13.80	87.8	7.7	3.6	6.0	ESE	13.7	0.6
8	53.58	19.5	14.08	88.4	7.6	1.8	6.3	ESE,NE	16.4	0.9
9	58.70	20.9	14.38	78.1	7.4	1.1	6.7	ESE	15.6	0.9
10	58.63	22.0	14.47	78.9	7.4	0.6	7.1	ESE	16.2	1.0
11	58.50	22.9	14.79	71.3	6.9	0.5	7.1	ESE	18.1	1.1
Noon 午正	58.16	23.2	14.56	69.9	6.9	10.8	7.0	ESE	18.4	1.1
13	52.83	28.6	14.52	68.4	7.3	5.5	7.3	ESE	19.9	1.1
14	52.45	24.0	14.48	66.5	7.2	1.7	7.3	ESE,E	19.2	1.2
15	52.30	23.9	14.38	66.7	7.3	3.8	7.1	ESE	19.9	1.2
16	51.94	23.8	14.49	67.6	7.6	4.7	7.1	ESE	19.1	1.0
17	51.85	23.2	14.38	69.5	6.9	4.8	7.1	ESE	18.6	1.0
18	51.99	22.3	14.31	72.0	6.5	6.9	7.0	ESE	18.5	1.0
19	52.24	21.1	14.35	76.9	6.5	2.4	6.2	ESE	17.6	0.9
20	52.56	20.5	14.10	79.7	6.3	2.2		ESE	18.8	0.8
21	52.91	19.8	14.13	82.5	6.1	2.3		ESE	19.2	0.8
22	53.07	19.2	14.01	84.8	5.8	2.4		ESE	20.3	0.9
23	53.04	18.8	13.78	85.2		2.8		ESE	20.0	1.0
Midn. 子正	52.88	18.4	13.73	86.6		3.1		ESE	20.4	1.1
Totals or Means	52.84	20.4	14.04	79.7	7.0	70.5	6.7	ESE	18.2	0.9

本期印行之外埠報告地名表

List of stations whose data appear in this issue

1. 學校測候所 College Stations

廣州 Canton	廈門 Amoy	昆明 Kunming
武昌 Wuchang	吳江 Wukiang	蘇州 Soochow
常熟 Changshu	南通 Nantung	東臺 Tungtai
徐州 Süchow	太原 Taiyuan	保定 Paoting
北平 Peiping	公主嶺 Kungohuling	庫車 Kochar
迪化 Tihwa		

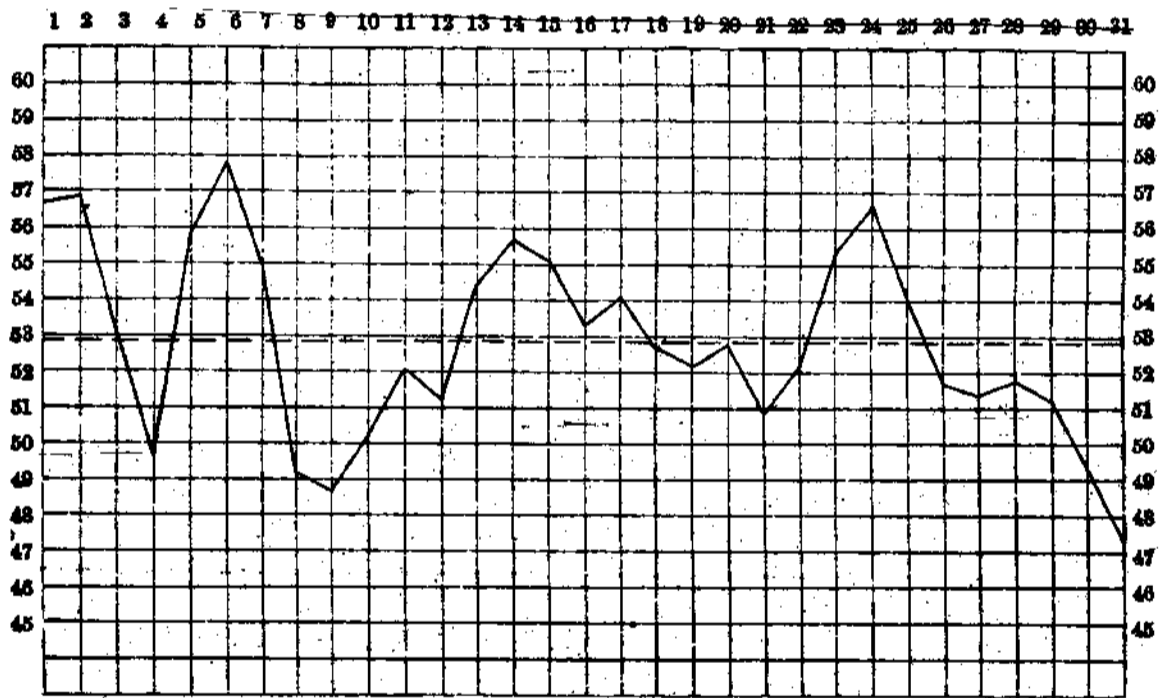
2. 海關測候所 Customs Stations

臨高 Lamko	瓊州 Kiungchow	北海 Pakhoi
*龍州 Lungchow	連浪角 Chilang Point	石碑山 Breaker Point
三水 Samahmi	廣州 Canton	東澎島 Lamooks
汕頭 Swatow	梧州 Wuchow	東旋島 Chapel Island
廈門 Amoy	鹽越 Tengyueh	烏邱嶼 Ockseu
牛山島 Turnabout	東犬 Middle Dog	福州 Pagoda Anchorage
東湧 Tung Yung	溫州 Wenchow	長沙 Changsha
北魚山 Peiyuhshan	岳州 Yochow	重慶 Chungking
九江 Kinkiang	鎮海 Chinhai	小龜山 Steep Island
漢口 Hankow	宜昌 Ichang	大鵬山 Gutalaff
花鳥山北島 North Saddle	蕪湖 Wuhu	吳淞 Woosung
佘山 Shaweishan	鎮江 Chinkiang	瓊瑤島 S.E. Promontory
成山頭 N.E. Promontory	芝罘 Chefoo	養礮島 Howki
塘沽 Tangku	秦皇島 Chinwangtao	安東 Antung
牛莊 Newohwang	愛璦 Aigun	

*本報缺

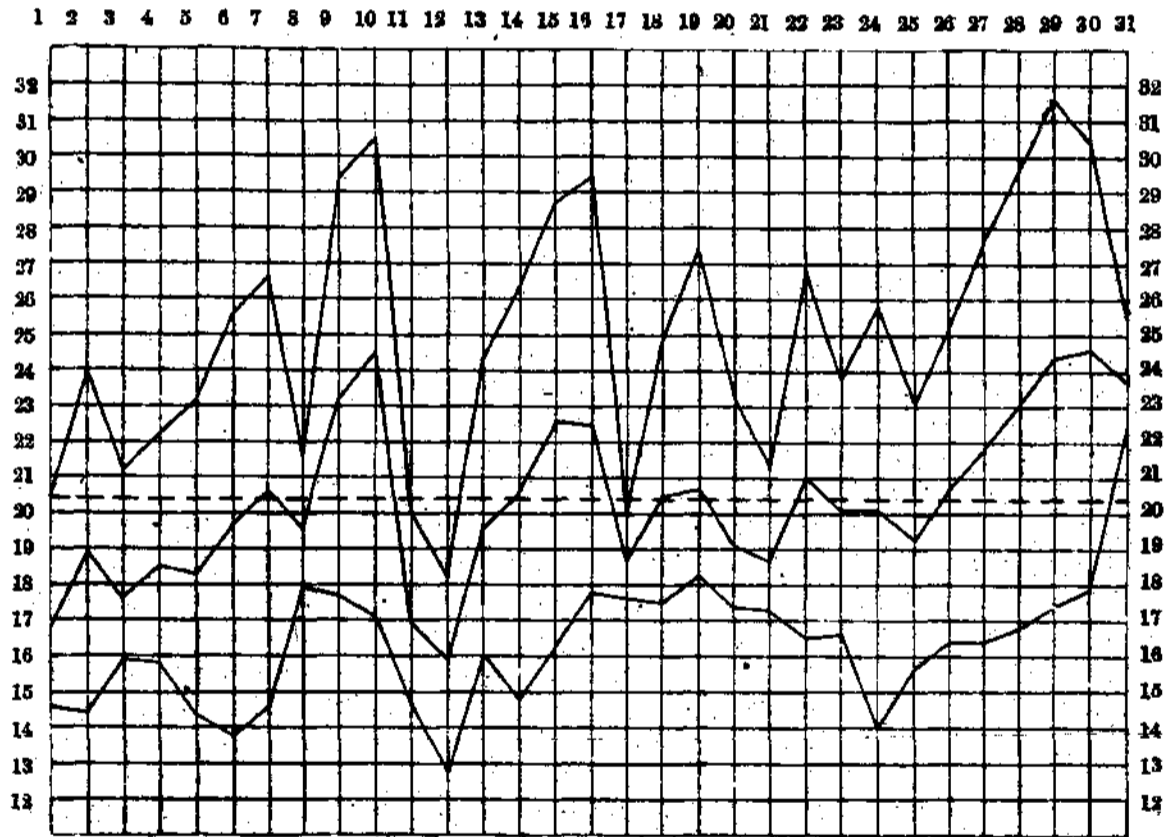
中華民國十九年五月份氣壓變遷圖 (700^{mm} +)

The March of Barometric Pressure in the Month of May, 1930. (700^{mm} +)



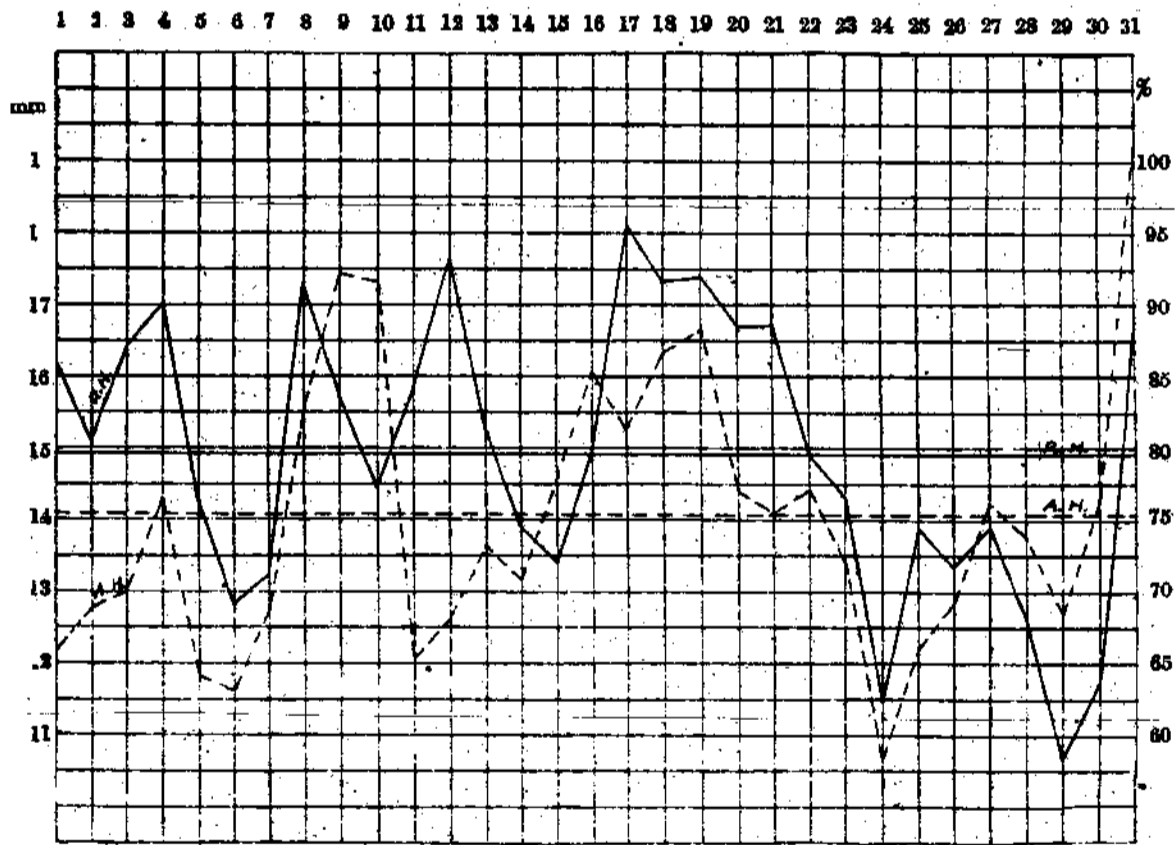
中華民國十九年五月份溫度變遷圖 (°C)

The March of Temperature in the Month of May, 1930. (°C)



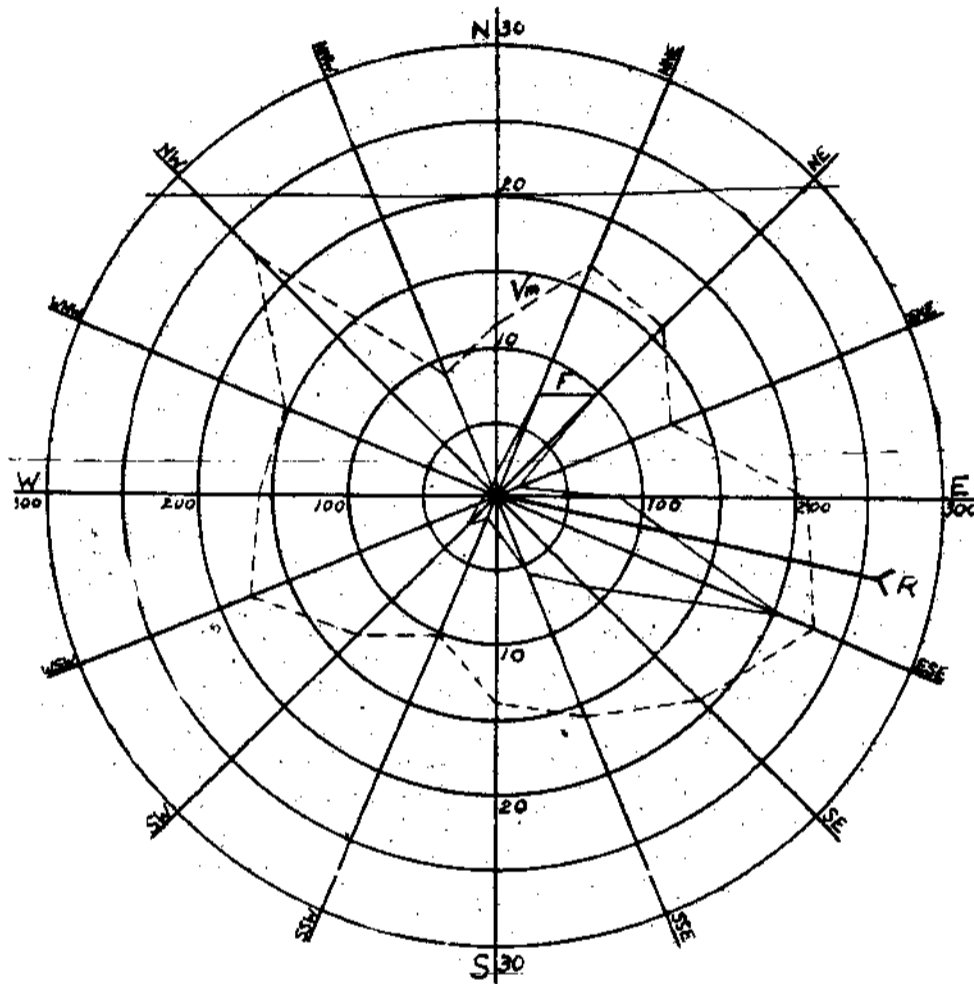
中華民國十九年五月份絕對濕度與相對濕度變遷圖

The March of Absolute and Relative Humidity in the Month of May, 1930.



中華民國十九年五月份風向圖

Wind Rose for May, 1930.



F—FREQUENCY

V_m —MEAN VELOCITY

R—RESULTANT DIRECTION

DIRECTIONS	N	NNE	NE	ENE	E	ESE	SE	SSE	S	SSW	SW	WSW	W	WNW	NW	NNW	V	C	
FREQUENCY	15	72	97	16	86	206	85	56	23	36	26	13	3	6	2	8	10	6	
	2.0	9.7	12.1	2.2	11.4	27.4	11.4	7.5	3.1	4.2	3.5	1.7	1.1	0.8	0.3	0.8	1.3	0.5	
DISTANCE TRAVELLED	KM	172.5	1204.9	1566.6	208.5	1776.5	6801.3	1034.5	286.5	216.5	101.7	230.3	286.1	136.9	81.0	65.5	26.9	65.6	
MEAN VELOCITY	KM/H	11.5	16.7	16.8	12.9	20.9	22.9	19.2	15.8	13.9	10.1	12.1	17.7	16.9	15.3	22.3	8.8	5.6	
TOTAL DISTANCE TRAVELLED 13642.7 KM.					RESULTANT DIRECTION S 79° 16' E.					RESULTANT VELOCITY 11.8 KM/HR.									

中華民國十九年五月廣州逐日氣象平均要素

Daily Values of Meteorological Elements at Canton in the Month of May, 1930.

日期 Days of the Month	氣壓 Mean Baro- metric Pres- sure 700mm+	溫度 Temperature				絕對 濕度 Absolute Humid- ity mm	相對 濕度 Relative Humid- ity %	雲量 Mean A- mount of Cloud 0-10	日照 時數 Duration of Sun- shine h	雨量 Rain- fall A- mount mm	下雨 時數 Rain- fall Dura- tion h	風向 Wind Direc- tion Dominant	風速 Wind Velo- city m/s	雜項 Miscellaneous Informations
		最高 Max.	最低 Min.	範圍 Range	平均 Mean									
		°c	°c	°c	°c									
1	60.10	32.1	22.4	9.7	26.95	20.22	71.0	3.8	10.3		SSE	0.8	○≡	
2	59.32	29.2	23.2	6.0	25.50	20.41	82.5	6.5	7.6	8.0	NW	2.2	●	
3	57.60	28.0	22.5	5.5	24.98	20.63	85.8	8.3	0.8	24.6	ESE	2.5	● T	
4	58.35	32.6	22.3	10.3	26.63	22.52	81.5	5.2	9.4		SSE	0.9	○≡ Δ	
5	60.35	28.1	21.1	7.0	24.38	19.85	83.5	7.8	3.0	7.4	WNW	0.9	● T	
6	60.03	31.4	22.2	9.2	25.90	21.45	80.8	7.6	6.1	2.6	ESE	0.4	● Δ	
7	59.93	30.8	21.8	9.0	24.96	20.54	83.0	8.2	6.1	10.9	ENE	1.2	●	
8	57.16	28.0	22.3	5.7	24.82	20.93	86.3	9.5	1.1	5.4	ESE	1.5	● T	
9	55.74	31.8	22.0	9.8	26.72	21.17	77.3	4.8	12.0		NW	0.8	○ Δ	
10	56.63	31.6	24.0	7.6	26.83	21.79	79.8	6.8	7.3	4.2	NNW	1.2	● T Δ	
11	55.98	25.5	22.5	3.0	23.80	19.40	87.3	9.5	0.0	3.0	E	0.9	●	
12	54.29	28.5	21.1	7.4	23.90	17.09	72.5	7.0	6.4		NW	2.0	○	
13	55.99	29.4	18.3	11.1	23.98	13.88	58.3	4.3	12.0		NNW	3.6	○	
14	57.73	31.0	19.4	11.6	25.50	16.66	64.8	1.3	12.0		WNW	1.0	○	
15	58.60	30.5	21.7	8.8	26.03	19.11	70.5	6.3	8.8		ESE	0.1	○	
16	58.20	31.5	22.2	9.3	26.62	17.78	64.8	2.8	11.8		SSE	0.4	○	
17	57.22	32.5	21.1	11.4	26.48	18.70	69.0	0.5	12.0		ESE	0.8	○ Δ	
18	57.20	31.2	21.9	9.3	26.37	21.02	77.0	6.8	6.6	5.7	ENE	2.5	●	
19	56.60	31.5	23.8	7.7	27.32	23.25	80.8	6.8	6.5	3.1	ESE	4.6	● T	
20	56.18	31.7	24.4	7.3	27.92	22.69	76.3	7.5	3.6		SE	1.8	○	
21	56.21	29.2	25.0	4.2	26.75	23.72	89.3	8.5	0.1	11.0	S	0.8	● T	
22	57.09	32.2	24.7	7.5	28.40	24.15	80.0	6.9	6.5	0.3	SE	0.8	●	
23	56.88	32.9	24.0	8.9	27.82	24.27	81.3	6.5	5.8	13.8	ESE	0.6	● T	
24	56.71	28.6	22.2	6.4	24.83	22.46	82.3	9.0	0.4	19.3	WNW	0.6	● T	
25	56.29	30.6	21.7	8.9	25.42	21.93	87.0	7.9	4.6	30.0	WNW	0.3	●	
26	54.03	31.7	23.1	8.6	27.90	21.96	76.3	6.0	7.5		WNW	1.2	○	
27	53.93	32.7	22.2	10.5	27.62	20.26	70.0	1.8	12.0		N	1.8	○	
28	55.64	30.6	22.2	8.4	25.90	22.45	87.3	8.3	2.2	23.9	SSE	0.2	●	
29	55.49	31.6	23.6	8.0	27.55	23.09	80.5	4.5	9.7		SSE	0.5	○	
30	55.23	31.5	23.8	7.7	27.57	21.81	76.0	3.5	10.1		SSE	1.2	○ Δ	
31	54.76	31.7	24.4	7.3	27.22	22.95	80.8	7.3	7.5	18.0	ESE	0.6	●	
總數 Totals 或 平均 Means	56.97	30.7	22.9	8.2	26.19	20.81	78.5	6.1	209.7	191.2		1.2		

地點 廣州中山大學農林科 北緯 Lat. 23° 8' N; 東經 Long. 113° 17' E.
Location Sun Yat-Sen University, Canton. 高度 Altitude 124 M.

觀測時高 Time of Observation 2°, 6, 10, 14, 18, 22° hrs.

自本月份起氣壓讀數均已經溫度及力海平面等之訂正 The pressure readings are corrected for temperature, latitude and altitude since this month.

得自自記儀器 Taken from Self-recording Instruments.

中華民國十九年五月廈門逐日氣象平均要素

Daily Values of Meteorological Elements at Amoy in the Month of May, 1930.

日期 Days of the Month	氣壓 Mean Barometric Pressure 700 ^{mm} +	溫度 Temperature				絕對濕度 Absolute Humidity mm	相對濕度 Relative Humidity %	雲量 Mean Amount of Cloud 0-10	日照時數 Duration of Sunshine h	雨量 Rainfall Amount mm	下雨時期 Rainfall Duration h	風向 Wind Direction Dominant	風速 Wind Velocity mi/hr	雜項 Miscellaneous Information
		最高 Max.	最低 Min.	範圍 Range	平均 Mean									
		°c	°c	°c	°c									
1	63.8	27.6	23.0	4.6	25.3	91.0	5				SE	4.1	●	
2	63.6	28.0	23.0	5.0	25.4	89.0	4				SSE	5.9	●	
3	63.2	29.8	20.8	9.0	25.2	85.0	10				ENE	5.6	◎	
4	61.9	32.6	22.2	10.4	27.0	90.0	3				W	4.8	●	
5	61.5	30.8	23.4	7.4	26.9	83.0	7				W	5.4	●	
6	64.0	26.2	21.8	4.4	24.2	79.0	8		80.0		E	7.1	●	
7	63.6	27.2	22.8	4.4	24.5	81.0	9				NNE	3.8	◎	
8	59.8	28.8	22.6	6.2	26.1	83.0	7				NE	3.9	●	
9	57.5	30.0	23.8	6.2	26.6	91.0	2		21.2		NNE	3.9	●	
10	59.9	28.4	23.6	4.8	23.3	92.0	7				SSE	5.4	●	
11	58.4	25.0	22.0	3.0	23.1	84.0	10		5.2		E	2.3	●	
12	58.4	27.2	20.8	6.4	23.6	88.0	7		5.0		W	3.1	●	
13	58.7	28.2	20.8	7.4	24.0	84.0	10				E	4.6	◎	
14	60.7	30.4	23.0	7.4	26.5	82.0	0				NNE	6.5	○	
15	62.0	31.2	24.2	7.0	27.0	15.0	4				N	9.2	●	
16	61.3	32.2	24.0	8.2	27.7	73.0	0				E	6.8	○	
17	61.9	31.6	22.4	9.2	27.2	79.0	0				SE	2.4	○	
18	62.0	32.4	23.0	9.4	27.8	82.0	0				SE	5.2	○	
19	61.6	31.0	24.4	6.6	28.0	92.0	6				S	5.9	●	
20	60.4	21.8	23.6	6.2	28.2	93.0	7				S	4.3	●	
21	59.3	30.4	26.8	3.6	28.5	88.0	7				SW	4.6	●	
22	59.1	35.2	30.0	5.2	32.1	86.0	2				W	1.2	○	
23	60.9	31.2	24.2	7.0	26.4	88.0	10		11.8		E	6.9	●	
24	60.5	28.4	23.2	5.2	25.8	83.0	10				E	9.4	◎	
25	58.4	30.6	25.4	7.2	27.3	78.0	7				NW	2.1	●	
26	59.0	31.2	23.2	8.0	28.1	79.0	7				E	2.8	●	
27	57.4	30.8	25.4	5.4	27.8	76.0	6				E	2.4	●	
28	58.5	32.2	24.6	7.6	28.5	70.0	0				ENE	4.8	○	
29	58.2	32.6	22.2	10.4	28.3	69.0	7				W	6.2	●	
30	58.5	28.8	24.8	8.0	28.9	72.0	0				NE	5.2	○	
31	57.9	31.8	23.8	8.0	27.6	72.0	0				W	5.6	○	
總數 或 平均 Totals or Means	60.2	30.2	28.5	6.7	26.8	82.5	8		123.2			4.9		

地點 廈門大學理科

Location University of Amoy.

觀測時間 Time of Observation: 8, 14, 17 hrs.

北緯 Lat. 24°29' N.; 東經 Long. 118°04' E.

高度 Altitude. 52 M.

中華民國十九年五月昆明逐日氣象平均要素

Daily Values of Meteorological Elements at Kunming in the Month of May, 1930.

日期 Days of the Month	氣壓 Mean Baro- metric Pressure mm	溫度 Temperature				絕對 濕度 Absolute Humid- ity mm	相對 濕度 Relative Humid- ity %	雲量 Mean A- mount of Cloud 0-10	日照 時數 Dura- tion of Sun- shine h.	雨量 Rain- fall A- mount mm	下雨 時數 Rain- fall Dura- tion h.	風向 Wind Direc- tion Domi- nant	風速 Wind Velo- city m/s	雜項 Miscellaneous Information
		最高 Max.	最低 Min.	範圍 Range	平均 Mean									
		°C	°C	°C	°C									
1	585.18	20.5	12.1	8.4	15.8	10.26	70.0	9.5	0.2	0.2	NW	1.0	☉ ☃	
2	585.53	13.3	10.6	2.7	12.9	8.17	80.2	10.0	4.5	1.0	NNW	1.2	☉	
3	583.36	21.5	13.4	8.1	17.4	10.22	66.0	2.0	0.1	0.5	W	2.1	☉	
4	584.58	24.2	14.2	10.0	16.6	10.11	74.2	9.0	7.2	2.0	SSW	3.3	☉ ☃	
5	585.54	14.9	13.3	1.6	14.6	10.48	84.0	10.0	8.9	3.0	N	0.1	☉ ☃	
6	584.36	20.6	13.0	7.6	17.9	11.44	69.7	8.0	4.8	2.0	W	2.3	☉ ☃	
7	582.36	22.6	14.9	7.7	17.9	10.17	69.0	4.0			WNW	1.9	☉	
8	584.86	18.4	15.1	3.3	15.9	10.05	73.0	5.5	1.7	1.0	SE	2.0	☉ ☃	
9	584.54	20.2	12.5	7.7	16.9	10.57	70.7	10.0	0.4	0.3	NNW	0.1	☉ ☃	
10	584.86	18.8	14.3	2.5	15.0	10.69	81.2	10.0	3.7	6.0	W	6.3	☉ ☃	
11	584.54	21.2	14.7	6.5	18.0	9.40	86.2	8.0	T		NNW	0.8	☉ ☃	
12	584.41	23.7	11.7	12.0	17.3	9.55	58.5	5.5			W	0.2	☉ ☃	
13	582.81	22.8	12.0	10.8	19.1	10.82	64.8	1.5			SSW	4.7	☉	
14	581.49	22.0	16.0	6.0	18.9	12.81	76.2	9.5			W	2.8	☉	
15	586.10	22.2	17.1	5.1	17.9	12.61	74.5	9.1	1.7	1.0	S	4.8	☉ ☃	
16	584.84	19.3	16.4	2.9	17.2	10.32	77.2	10.0	4.5	3.0	SSW	1.6	☉ ☃	
17	584.52	20.2	17.6	2.6	18.8	12.92	76.0	10.0	T		S	1.6	☉	
18	582.49	20.0	18.2	2.7	20.1	12.82	70.2	9.5			SW	2.4	☉	
19	582.97	24.2	17.0	7.2	19.6	12.30	74.0	7.0	2.5	2.0	ESE	0.5	☉ ☃ ☃ T	
20	582.27	20.9	17.0	3.9	18.2	12.55	84.2	9.5	26.3	3.0	NW	0.3	☉ ☃ ☃ ☃	
21	584.22	20.5	15.5	5.0	18.0	12.22	83.0	9.5	2.2	2.0	N	0.3	☉ ☃ ☃ ☃	
22	582.07	22.0	16.1	5.9	20.2	12.29	69.5	7.5	1.2	1.5	ESE	7.5	☉ ☃	
23	582.17	24.5	15.0	9.5	20.9	14.11	68.2	3.0			N	0.4	☉ ☃ ☃	
24	582.59	22.0	18.0	4.0	19.8	14.85	74.5	9.5			NNW	5.1	☉ ☃ T	
25	584.65	19.8	14.0	5.8	17.3	11.95	80.5	9.0	19.9	5.0	N	1.9	☉ ☃ ☃	
26	584.15	23.4	15.4	8.0	15.6	12.80	72.0	6.5	2.6	2.0	N	0.7	☉	
27	582.62	20.4	14.1	6.3	18.2	12.00	74.2	10.0	2.0	5.0	SSW	2.2	☉ ☃ T	
28	582.62	22.6	17.0	5.6	18.8	12.64	77.2	10.0	4.6	2.0	SW	1.7	☉ ☃	
29	582.77	22.5	16.9	5.6	20.2	12.62	67.5	9.0	0.1	1.5	WSW	1.5	☉	
30	582.65	24.6	17.4	7.2	21.2	12.22	65.2	6.8			W	1.5	☉	
31	582.57	21.2	17.4	4.9	19.9	12.22	75.0	10.0	0.9	1.0	NE	0.3	☉ ☃	
總數 或 平均 Totals or Means	584.00	21.2	15.1	6.1	18.1	11.91	72.6	7.9	102.2	46.0		1.8		

地點: 昆明第一等測候所 北緯 Lat. 26°04' N. 東經 Long. 102°45' E.

Location: Lich Meteorological Station, Kunming. 高度 Altitude 1980.0 M.

觀測時間 Time of Observations 6, 14, 21 hrs.

*得自雷克風儀及 Takeda 風速表

中華民國十九年五月武昌氣象平均要素

Daily Values of Meteorological Elements at Wu-Chang in the Month of May, 1930.

日期 Days of the Month	氣壓 Mean Baro- metric Pres- sure 700 ^{mm} ₊	溫度 Temperature				絕對 溫度 Absolute Humidi- dity mm	相對 溫度 Relative Humidi- dity %	雲量 Amount of Cloud 0-10	日照 時數 Duration of Sun- shine h.	雨量 Rain- fall A- mount mm	下雨 時期 Rain- fall Dura- tion h.	風向 Wind Direc- tion	風力 Wind force B. S.	雜項 Miscellaneous Informations
		最高 Max.	最低 Min.	較差 Range	六時 6 A.M.									
		°c	°c	°c	°c									
1	61.44	19.6	14.7	4.9	17.2		98.0	10.0		1.1		ESE	1	● ≡ △
2	63.66	22.2	13.8	8.4	17.4		98.0	9.0				W	1	● ≡ △
3	58.15	28.4	18.8	6.6	20.1		93.0	10.0		22.4		E	1	● △
4	54.71	24.9	17.5	7.4	21.2		99.0	10.0		0.1		W	2	● ≡
5	60.26	27.2	18.7	10.5	22.0		98.0	1.0				ESE	2	○ △
6	61.31	29.8	18.7	12.6	23.0		92.0	0.0				ESE	3	○ △
7	59.80	29.0	19.0	10.0	24.0		88.9	5.0				E	2	○ △
8	54.92	29.4	20.3	9.1	24.9		94.0	8.0		2.1		N	1	● △
9	54.11	30.6	20.9	9.7	25.8		96.0	0.0				SSW	2	○ △
10	54.91	33.5	22.8	10.7	23.2		97.0	10.0				ESE	2	● △
11	56.28	33.7	20.2	13.5	27.0		81.1	10.0		21.2		N	3	● T
12	53.07	23.8	15.5	8.3	19.7		94.8	10.0		1.2		N	3	●
13	57.87	24.6	14.2	10.4	19.4		98.0	0.0				N	1	○ △ ≡
14	59.41	28.2	18.6	9.6	23.4		92.0	0.0				NE	2	○ △ ≡
15	59.58	31.0	19.2	11.8	25.1		87.0	0.0				ESE	2	○ △
16	58.24	31.2	20.5	10.7	25.9		84.0	4.0				SSE	3	● △
17	59.85	23.4	17.1	6.3	20.2		88.0	10.0				N	3	◎
18	59.87	24.2	17.4	6.8	20.8		93.0	10.0				N	2	● △
19	57.00	27.1	20.3	6.8	23.7		95.0	10.0				NNW	1	● △
20	57.49	26.7	18.3	8.4	22.5		85.6	10.0		20.8		S	2	● ≡
21	56.06	23.2	16.6	6.6	19.9		98.0	10.0		0.1		W	2	●
22	56.93	27.6	17.0	10.6	22.3		98.0	0.0				N	1	○ ≡ △
23	58.48	23.5	19.8	3.7	24.2		92.0	10.0		3.8		E	1	● △
24	59.20	26.9	19.8	7.1	23.4		91.6	9.0				N	1	● △
25	58.36	23.0	19.4	3.6	23.7		80.6	10.0				E	1	● △
26	55.80	30.2	19.6	10.6	24.9		95.0	0.0				E	1	○ △
27	54.94	30.7	20.6	10.1	25.7		91.0	0.0				SE	2	○ △
28	58.25	22.1	21.8	10.3	27.0		77.0	0.0				S	2	○ △
29	54.74	23.1	21.5	11.6	27.8		98.0	0.0				NE	1	○
30	52.16	34.1	24.2	9.9	29.2		78.1	10.0		78.8		SSE	2	● T △
31	52.86	23.8	20.2	13.6	27.0		98.0	10.0		0.5		ENE	2	● ≡
總數 或 平均 Totals or Means	57.36	28.1	18.7	9.4	23.4		91.6	6.0		150.9			1.8	

地點 武昌武漢大學測候所
Location Wu-Han University, Wuchang.

北緯 Lat. 30°20' N, 東經 Long. 114°28' E.
高度 Altitude 44.13 M.

觀測時間 Time of Observation 6 hr.
The Rainfall is for 24 hours ending at 6 a.m.

中華民國十九年五月吳江逐日氣象平均要素

Daily Values of Meteorological Elements at Wu-Kiang in the Month of May, 1930.

日期 Days of the Month	氣壓 Mean Baromet- ric Pres- sure 700 ^{mm} 十	溫度 Temperature				絕對 濕度 Absolute Humid- ity mm	相對 濕度 Relative Humid- ity %	雲量 Mean A- mount of Cloud 0-10	日照 時數 Dura- tion of Sun- shine h	雨量 Rain- fall A- mount mm	下雨 時數 Rain- fall Dura- tion h	風向 Wind Direc- tion Domi- nant	風力 Wind Force B. S.	備 項 Miscellaneous Informations
		最高 Max.	最低 Min.	較差 Range	平均 Mean									
		°c	°c	°c	°c									
1	57.6	17.3	16.0	1.3	16.3	10.61	78.8	10.0	1.5	1.5	SW	1.0	●	
2	58.5	18.6	16.0	2.6	18.3	12.80	81.0	8.0	9.3	11.1	NW	3.0	●	
3	56.1	18.6	14.6	4.0	15.5	11.70	90.0	9.0	5.6	5.0	ENE	5.0	●	
4	50.7	20.6	18.3	2.3	20.0	15.02	86.8	6.0	18.2	8.0	WSW	6.0	●	
5	55.9	22.8	15.0	7.8	19.3	12.81	73.3	3.0			SW	4.0	●	
6	62.3	23.3	17.3	6.0	19.3	11.36	67.6	2.5			SW	1.0	●	
7	60.8	24.0	16.3	7.7	21.3	12.83	65.6	4.0			SW	4.0	●	
8	53.3	23.3	18.8	4.7	20.3	15.17	73.0	9.0	2.0	5.0	NE	2.0	●	
9	41.0	29.6	21.3	8.3	23.6	17.12	80.0	3.0			E	1.0	●	
10	52.0	32.3	21.3	11.0	24.3	16.90	74.0	4.0			SW	2.0	●	
11	51.0	29.0	19.3	9.7	18.8	13.59	86.0	9.0			SW	5.0	◎	
12	51.3	21.0	17.7	3.3	18.7	14.88	93.0	3.0	2.5	4.0	SEE	2.0	●	
13	55.3	21.0	18.3	2.7	20.0	14.96	86.0	4.0			NE	1.0	●	
14	56.0	23.0	19.0	4.0	21.0	14.43	78.0	3.0			NE	3.0	●	
15	56.0	26.0	22.0	3.0	26.0	22.28	89.0	3.0			SE	2.0	●	
16	56.0	27.0	22.0	4.0	21.5	12.92	68.0	0.0			S	3.0	○	
17	54.0	27.0	23.0	4.0	23.5	14.19	66.0	6.0			E	1.0	●	
18	54.0	25.0	23.0	2.0	25.0	20.21	88.0	5.0			SE	2.0	●	
19	52.0	25.0	23.0	2.0	23.2	17.94	85.0	1.0			NE	4.0	○	
20	52.0	20.3	20.3	0.0	18.7	14.40	90.0	0.0	14.4	1.0	NE	3.0	●	
21	52.0	18.7	17.3	1.4	17.2	13.29	91.0	1.0	17.5	14.0	SE	1.0	●	
22	57.0	21.0	18.0	3.0	19.5	12.73	75.3	5.3			SW	6.0	●	
23	57.0	20.5	18.0	1.5	18.0	11.82	74.0	4.3			NE	4.0	●	
24	57.0	22.0	19.0	3.0	21.0	13.51	73.0	3.0			NE	4.0	●	
25	56.3	21.3	18.3	3.0	19.5	13.06	77.8	6.0	0.3	1.0	SE	6.0	●	
26	54.0	20.7	17.6	3.1	19.3	11.81	67.3	7.0	1.2	4.5	E	6.0	●	
27	53.8	23.7	20.0	3.7	20.8	13.40	75.3	0.0			SE	2.0	○	
28	54.0	24.0	19.0	5.0	22.0	13.92	71.0	1.0			E	1.0	○	
29	54.0	26.0	19.0	7.0	22.0	13.78	70.3	2.0			SE	1.0	○	
30	55.0	25.0	21.0	4.0	24.0	16.65	75.0	5.6			SE	5.0	●	
31	51.0	27.0	23.0	4.0	25.0	20.00	80.0	6.0			SE	3.0	●	
總計 Total or 平均 Means	54.4	23.2	19.2	4.1	20.7	14.46	78.2	4.3	67.5	55.1		3.0		

地點: 吳江縣中興村師範學校 北緯 Lat. 31°14' N.; 東經 Long. 120°40' E.

Location: Country Normal School of Soochow 高度 Altitude. 2.5 M.
Academy, Wu-Kiang

觀測時間 Time of Observations 7, 12, 18 hrs.

*得自空盒氣壓表 Taken from Aneroid Barometer.

中華民國十九年五月蘇州逐日氣象平均要素

Daily Values of Meteorological Elements at Soochow in the Month of May, 1930.

日期 Days of the Month	氣壓 Mean Baro- metric Pres- sure 700 ^{mm} +	溫度 Temperature				絕對 溫度 Absolute Humid- ity mm	相對 溫度 Relative Humid- ity %	雲量 Mean A- mount of Cloud 0-10	日照 時數 Dura- tion of Sun- shine h	雨量 Rain- fall A- mount mm	下雨 時期 Rain- fall Dura- tion h.m.	風向 Wind Direc- tion Domi- nant	風速 Wind Velo- city m/s	雜項 Miscellaneous Informations
		最高 Max.	最低 Min.	較差 Range	平均 Mean									
		°c	°c	°c	°c									
1	58.45	19.7	18.7	4.0	11.7				7.5	13:00	E	0.9	●	
2	59.91	22.1	13.7	8.4	17.9						NW	0.6	◎	
3	56.29	23.3	14.8	8.5	19.1				7.9	15:30	WNW	1.9	●	
4	51.08	23.9	14.7	9.2	19.3				T		N	2.0	◎	
5	57.43	24.3	12.3	12.1	18.3						SSE	1.5	○	
6	58.70	24.5	12.6	11.9	18.6						ESE	2.6	○	
7	58.19	23.4	14.3	9.1	18.9						SE	4.3	○	
8	51.59	22.9	16.3	6.6	19.6				4.0	11:00	N	2.0	●	
9	50.57	23.4	13.4	15.0	20.9						SE	0.9	○	
10	53.48	31.0	19.4	11.6	25.0						ENE	1.5	○	
11	54.26	30.0	16.9	13.1	23.5						E	1.2	○	
12	52.48	29.9	15.7	14.2	22.3				1.9	3:00	ENE	1.4	●	
13	56.54	24.6	16.4	8.2	20.5						ENE	1.0	○	
14	58.90	25.7	14.5	11.2	20.1						ESE	1.3	○	
15	58.05	26.6	17.0	9.5	21.8						SSE	2.8	○	
16	54.62	30.3	18.0	12.3	24.2				0.1	1:00	NE	2.4	●	
17	55.26	29.8	20.8	9.0	25.3				3.0	4:30	SE	1.9	●	
18	54.50	29.3	20.3	8.0	24.3						NNE	1.2	◎	
19	53.10	29.2	21.0	9.2	25.6				15.2	14:50	E	3.4	●	
20	54.73	29.5	12.3	17.2	20.9				11.0	24:00	SE	1.2	●	
21	52.84	19.4	16.4	3.0	17.9				15.9	18:30	ENE	2.3	●	
22	54.24	31.6	15.4	6.2	18.5				0.1	1:45	ESE	0.5	●	
23	57.67	22.8	15.7	7.1	19.3						NE	1.8	◎	
24	59.07	24.0	13.7	10.3	18.9						SE	1.9	○	
25	57.17	23.8	15.5	8.3	19.7				8.8	10:00	E	4.2	●	
26	57.37	23.6	16.6	7.0	20.1						E	2.0	○	
27	53.86	25.1	11.2	12.9	18.7						ENE	1.5	○	
28	54.37	25.6	15.0	10.5	20.3						E	1.9	○	
29	54.11	27.6	16.4	11.2	22.0						ESE	2.0	○	
30	52.97	28.7	11.7	17.0	20.2						ESE	2.5	○	
31	49.54	29.2	21.7	8.1	25.8						SE	2.0	○	
總數 Totals 或 平均 Means	58.14	25.4	15.3	9.6	20.8				77.0		75.4	117:05		

地點 太湖流域水利委員會 北緯 Lat. 31°19' N.; 東經 Long. 120°37' E.

Location: Meteorological Station of Soochow 高度 Altitude 16.04 M.

測測時間 Time of Observation 9. 15. hrs.

The rainfall is for 24 hrs ending at 9 a.m.

中華民國十九年五月常熟逐日氣象平均要素

Daily Values of Meteorological Elements at Changshu in the Month of May, 1930.

日期 Days of the Month	氣壓 Mean Baro- metric Pressure 700 ^{mm} ₊	溫度 Temperature				絕對 溫度 Absolute Humi- dity mm	相對 溫度 Rela- tive Humi- dity %	雲量 Mean A- mount of Cloud 0-10	日照 時數 Dura- tion of Sun- shine h	雨量 Rain- fall A- mount mm	下雨 時數 Rain- fall Dura- tion h	風向 Wind Direc- tion Domi- nant	風速 Wind Velo- city m/s	雜項 Miscellaneous Informations
		最高 Max.	最低 Min.	較差 Range	平均 Mean									
		°c	°c	°c	°c									
1	55.72	19.2	13.6	5.6	15.6	11.31	87.1	10.0	0.1	9.4	SW	1.7	●	
2	56.00	21.0	13.5	7.5	17.2	12.55	86.7	7.7	6.3		WSW, ENE	2.7	● 三	
3	53.24	16.7	13.6	3.1	15.1	11.59	90.8	10.0	0.0	8.9	S, ESE	5.1	● 三	
4	48.75	23.2	13.7	9.5	19.2	14.81	92.8	8.6	2.8	1.1	SW	4.6	● 三	
5	54.85	21.5	15.0	6.5	17.2	11.85	82.4	0.0	8.3		W	2.2	●	
6	57.33	22.9	12.3	10.6	17.5	11.32	76.8	2.0	10.2		ENE	3.1	○ 三	
7	54.90	23.4	12.2	11.2	17.9	10.79	73.8	2.3	10.8		SE	4.4	○ 三	
8	48.39	21.1	14.5	6.6	18.6	13.89	88.1	10.0	0.0	6.5	S	4.7	● 三	
9	47.59	28.3	17.5	10.8	22.7	15.86	80.4	7.0	9.5		SW	2.8	● 三	
10	49.81	27.4	19.0	8.4	22.8	16.67	82.6	8.7	5.8		SE	3.7	● 三 三	
11	50.62	24.5	14.7	9.8	16.8	13.27	88.6	9.8	0.0	0.3	ENE	5.2	● 三	
12	50.07	20.6	14.0	6.6	17.3	14.01	84.8	10.0	0.0	0.9	NE	5.1	● 三	
13	53.81	23.2	15.4	7.8	18.8	13.04	82.0	5.8	6.0		NE	5.6	●	
14	55.36	24.4	14.0	10.4	18.8	12.14	77.7	0.0	12.5		E	3.8	○ 三	
15	54.69	27.1	15.5	11.6	20.7	14.12	80.4	0.6	11.5		ESE	4.5	○ 三 三	
16	52.07	28.0	16.7	11.3	22.4	15.89	80.8	6.1	9.5	0.1	S	4.5	● 三	
17	52.39	22.0	18.8	3.2	19.8	16.68	96.4	10.0	0.0	5.2	NNE	2.2	● 三	
18	51.14	28.6	18.4	10.2	22.6	18.77	91.6	8.0	2.9	T	ENE, WSW	2.0	● 三	
19	50.54	26.0	19.0	7.0	20.5	16.72	93.8	9.7	0.4	0.7	NNE	5.5	● 三	
20	51.50	20.1	17.0	3.1	17.8	12.37	91.0	10.0	0.0	5.8	NES	3.1	●	
21	50.10	17.7	15.2	2.5	16.3	13.47	96.2	10.0	0.0	9.6	E	4.1	●	
22	51.21	22.7	14.8	7.9	18.9	14.92	92.3	9.5	0.3		N, WNW	1.0	●	
23	54.78	22.0	15.0	7.0	17.8	12.00	79.7	6.9	4.8		E	5.3	● 三 三	
24	56.13	23.6	13.5	10.1	18.4	11.68	75.5	2.1	12.5		E	5.9	○	
25	54.10	23.4	14.1	9.3	18.8	11.73	76.7	8.5	1.8	2.0	SE	4.5	● 三	
26	51.56	23.6	15.9	7.7	19.5	13.18	79.5	8.2	4.2		ESE	3.6	●	
27	50.95	25.7	16.1	9.6	19.8	13.58	78.9	5.9	9.5		ESE	3.5	●	
28	51.56	26.5	15.3	11.2	21.2	13.03	72.6	0.2	13.0		S	4.3	○ 三 三	
29	51.49	29.3	14.5	14.8	22.2	12.50	68.0	1.1	12.2		SSE	3.9	○ 三 三	
30	50.43	29.0	15.5	13.5	22.7	16.31	87.7	4.7	10.2		SE	5.4	● 三	
31	47.10	20.0	20.9	0.9	20.6	19.79	86.7	9.8	0.1	T	S	5.0	● 三	
總數 或 平均 Totals or Means	52.30	22.6	15.5	7.1	19.3	13.86	84.5	6.2	164.7	50.5		4.0		

地點 常熟城山字橋本測候所
Location Meteorological Station of Changshu
北緯 Lat. 31°41' N; 東經 Long. 120°33' E
高度 Altitude 90.757 M.
觀測時間 Time of Observation 3, 6, 9, 12, 15, 18, 21, 24, 27, 30 hrs. (● 係採自記錄之數)
The rainfall is for 24 hrs ending at 3 p.m.

中華民國十九年五月南通逐日氣象平均要素

Daily Values of Meteorological Elements at Nantung in the Month of May, 1930.

日期 Days of the Month	氣壓 Mean Baro- metric Pressure 700mm+	溫度 Temperature				絕對 濕度 Absolute Humidity mm	相對 濕度 Relative Humidity %	雲量 Mean Amount of Cloud 0-10	日照 時數 Duration of Sunshine h.	雨量 Rain- fall Amount mm	下雨 時期 Rain- fall Duration h.	風向 Wind Direc- tion Dominant	風速 Wind Velo- city km/h	雜項 Miscellaneous Informations
		最高 Max.	最低 Min.	較差 Range	平均 Mean									
		°c	°c	°c	°c									
1	52.76	19.5	15.4	4.1	16.93	12.12	85.0	10.0	0.0	7.6	8.2	WSW	3.7	●
2	54.90	20.4	13.4	7.0	16.43	11.38	82.0	9.0	9.2	1.4	4.4	SE	21.8	●
3	51.63	17.5	14.8	2.7	15.45	11.15	85.8	10.0	0.0	3.4	6.2	ESE	40.3	●
4	46.34	22.6	—	—	19.80	15.33	89.7	10.0	3.7	3.9	7.1	WSW	36.0	●
5	52.84	21.8	14.4	7.4	16.60	11.03	79.5	8.7	11.7			WSW	32.2	●
6	55.58	22.7	12.2	10.5	18.63	10.70	68.0	4.5	12.1			ESE	24.2	●
7	52.39	22.1	13.8	8.3	18.70	10.13	64.2	7.8	13.1			ESE	42.8	●
8	46.60	20.7	15.3	5.4	18.43	13.55	85.8	10.0	3.0	2.2	8.2	ESE	23.8	●
9	45.86	22.4	15.8	12.6	24.17	15.53	71.2	3.3	10.5			W	24.7	●
10	48.17	24.6	18.2	6.4	21.07	15.92	86.0	5.0	11.6			ESE	33.2	●
11	49.13	19.6	13.5	6.1	16.02	11.92	83.2	10.0	1.7	T	1.1	ENE	34.2	●
12	48.36	21.2	13.4	7.8	17.52	13.35	90.0	10.0	0.7	0.6	5.5	ENE	32.0	●
13	52.18	22.3	14.9	7.4	18.77	12.22	77.7	5.8	8.0	0.4	6.3	ENE	28.5	●
14	53.69	24.9	13.3	11.6	19.37	11.77	72.5	0.0	12.0			E	26.7	●
15	53.56	25.3	14.7	11.1	21.50	12.83	74.8	1.0	12.6			ESE	32.2	●
16	50.54	22.8	17.1	11.7	22.73	15.95	78.8	8.0	10.7			ESE	27.8	●
17	30.83	22.9	19.1	3.8	19.22	15.97	96.3	10.0	0.0	3.2	11.5	N	11.2	●
18	42.76	27.0	17.7	9.3	22.40	18.37	91.8	9.7	3.7	0.7	3.3	ENE	11.3	●
19	49.04	25.4	17.7	7.7	20.12	15.58	89.2	10.0	2.2	T	3.0	N	12.0	●
20	49.90	23.3	17.1	6.2	18.37	12.42	86.0	10.0	0.2	3.1	9.2	N	21.0	●
21	42.45	18.4	15.9	2.5	18.35	12.45	90.3	10.0	0.0	1.1	11.5	E	24.2	●
22	49.70	22.3	14.4	8.9	19.75	14.43	84.8	6.7	3.1	1.1	4.3	WNW	4.5	●
23	53.42	22.5	14.8	7.7	17.90	9.40	62.2	5.8	8.9			E	33.2	●
24	54.60	23.5	12.9	10.6	18.98	9.88	62.8	5.0	13.2			ENE	36.8	●
25	52.40	22.9	13.8	10.1	19.38	10.70	65.0	10.0	2.8	0.7	3.3	E	34.0	●
26	46.83	25.0	16.0	9.0	20.25	12.78	73.7	8.2	8.5			ESE	26.5	●
27	42.29	25.4	16.3	9.1	21.20	12.60	73.7	4.8	12.8			E	28.8	●
28	50.02	22.2	15.6	12.6	22.17	12.57	61.5	4.2	13.6			ESE	20.8	●
29	42.89	22.1	17.3	10.9	23.58	10.92	52.8	5.5	13.6			ESE	29.2	●
30	42.68	27.4	16.6	10.8	22.67	16.55	77.0	5.5	13.4			ESE	40.8	●
31	45.52	27.0	21.1	5.9	22.78	19.72	90.5	10.0	0.5	0.1	0.3	ESE	36.0	●
總數 或 平均 Totals or Means	50.56	22.68	15.55	8.17	19.48	12.30	78.6	7.4	219.1	22.5	96.9	ESE	27.1	
年平均 Normal	49.00	22.60	14.91	8.69	19.39	12.07	72.5	7.8	182.6	62.5	96.6	ESE	27.6	

地點: 南通軍山觀象台 北緯 Lat. 31°57' N, 東經 Long. 120°56' E
 Location: Chun Shan Observatory, Nantung. 高度 Altitude 1164 M.
 觀測時間 Time of Observation: 6, 9, 12, 15, 18, 21 hrs.

中華民國十九年五月東臺逐日象氣平均要素

Daily Values of Meteorological Elements at Tungtai in the Month of May, 1930.

日期 Days of the Month	氣壓 Mean Baro- metric Pres- sure 700 ^{mm} ₊	溫度 Temperature				絕對 濕度 Absolute Humid- ity mm	相對 濕度 Relative Humid- ity %	雲量 Mean A- mount of Cloud 0-10	日照 時數 Duration of Sun- shine h.	雨量 Rain- fall A- mount mm	下雨 時期 Rain- fall Dura- tion h.	風向 Wind Direc- tion Domi- nant	風速 Wind Velo- city m/s	雜項 Miscellaneous Informations
		最高 Max.	最低 Min.	變差 Range	平均 Mean									
		°c	°c	°c	°c									
1	59.2	22.6	13.8	8.8	18.0	78.0	6.7	4.3	T		SW	5.5	☉	
2	59.8	22.0	12.0	10.0	16.4	76.0	3.3	9.2			SSW	7.4	☉ ≡ Δ	
3	57.3	20.0	13.9	6.1	16.1	86.0	9.0	1.3	10.3		S	9.0	☉ ≡ Δ ≡	
4	51.6	21.0	15.5	5.5	17.5	95.0	9.1	0.5	0.5		WSW	5.6	☉	
5	53.3	18.0	11.0	7.0	13.9	82.0	6.3	5.4			WNW	8.7	☉ ≡	
6	61.3	24.5	10.0	14.5	16.3	76.0	1.0	10.7			S	5.0	☉ ≡ Δ	
7	59.7	24.0	11.3	12.3	17.3	73.0	1.0	11.7			SSE	4.1	☉ ≡ Δ	
8	51.9	21.0	13.0	8.0	16.1	92.0	10.0	0.0	5.0		SSW	4.0	☉	
9	50.9	27.0	15.0	12.0	21.6	81.0	0.0	11.5			S	3.5	☉ ≡ Δ U	
10	55.1	22.5	16.0	6.5	18.8	86.0	6.7	6.3	30.9		ENE	6.5	☉ ≡ ≡	
11	56.0	27.0	12.0	14.0	18.6	79.0	6.7	3.9	T		E	7.8	☉	
12	54.9	17.3	13.5	4.3	16.1	86.0	6.0	0.9			ESE	6.1	☉	
13	58.6	20.5	14.0	6.5	17.3	87.0	1.0	11.2			ENE	3.5	☉ ≡ Δ	
14	59.7	21.5	11.0	10.5	16.3	81.0	0.0	12.5			ENE	4.0	☉ ≡ Δ	
15	58.2	26.7	15.0	11.7	20.9	77.0	1.8	11.7			SSE	6.1	☉ ≡	
16	57.0	26.7	16.0	10.7	20.2	91.0	3.6	3.3			SSE	8.0	☉ ≡	
17	57.1	19.5	16.3	3.2	17.9	91.0	10.0	0.0	14.3		NW	4.5	☉	
18	56.4	19.3	17.0	2.1	13.5	94.0	3.3	0.0	8.1		NNE	5.5	☉	
19	55.1	20.0	13.0	2.0	13.3	88.0	10.0	0.0	2.0		ENE	3.0	☉	
20	55.3	20.0	17.0	12.0	21.6	78.0	6.7	2.7	3.7		NNW	4.2	☉ ≡	
21	54.2	21.5	16.0	5.5	18.1	80.0	3.3	0.4	0.4		SSE	3.5	☉	
22	53.3	23.2	14.8	11.4	20.4	83.0	3.3	10.1			NW	2.5	☉ ≡	
23	59.7	20.0	15.0	5.0	17.4	65.0	3.0	6.7			NW	7.2	☉	
24	61.5	21.5	14.7	6.7	17.4	66.0	0.0	10.9			E	6.7	☉	
25	59.0	23.0	15.0	8.0	18.6	73.0	6.7	3.7			SSE	6.0	☉	
26	56.0	24.0	15.5	8.5	19.0	79.0	1.7	11.7			SSE	3.8	☉	
27	55.8	25.5	15.5	10.0	18.9	77.0	0.0	12.3			S	4.6	☉ ≡ Δ	
28	55.7	23.0	14.5	14.5	21.0	72.0	0.0	11.0			SE	4.4	☉ ≡ Δ	
29	55.4	23.5	14.5	16.0	21.8	76.0	0.3	12.4			SE	4.4	☉ ≡ Δ	
30	55.1	23.0	15.0	11.0	20.3	76.0	1.3	10.1			SE	4.3	☉ ≡	
31	51.9	23.2	21.0	5.3	22.9	94.0	10.0	0.0	14.0		SE	7.1	☉ ≡	
總數 或 平均 Totals or Means	56.5	22.4	14.7	6.7	18.5	81.0	4.7	106.4	69.7			5.5		

地點 東台醫學藥械公司

北緯 Lat. 23° 5' N; 東經 Long. 120° 23' E.

Location Meteorological Station of Tungtai.

高度 Altitude 6.73 M.

觀測時間 Time of Observation

中華民國十九年五月徐州逐日氣象平均要素

Daily Values of Meteorological Elements at Sūchow in the Month of May, 1930.

日期 Days of the Month	氣壓 Mean Baro- metric Pres- sure 700 ^{mm} ₊	溫度 Temperature				絕對 濕度 Absolute Humi- dity mm	相對 濕度 Rela- tive Humi- dity %	雲量 Mean A- mount of Cloud 0-10	日照 時數 Dura- tion of Sun- shine h.	雨量 Rain- fall A- mount mm	下雨 時期 Rain- fall Dura- tion h.	風向 Wind Direc- tion Domin- ant	風速 Wind Velo- city km/hr	雜項 Miscellaneous Informations
		最高 Max.	最低 Min.	範圍 Range	平均 Mean									
		°c	°c	°c	°c									
1	62.44	24.9	12.0	2.9	18.4	75.2	8.7	3.7			NW	6.0	☉ ☁ ☂ ☃	
2	62.44	24.8	9.0	15.8	18.9	65.5	3.5	10.7			SW	9.7	☉ ☁ ☂ ☃	
3	59.77	23.0	8.3	14.7	18.6	88.4	10.0	0.0	7.8		SE	8.7	☉ ☁ ☂ ☃	
4	58.85	19.2	13.1	6.1	16.1	92.4	10.0	0.0	20.1		NW	11.8	☉ ☁ ☂ ☃	
5	61.42	23.5	10.3	13.2	18.9	84.7	4.2	8.8	T		NE	3.8	☉ ☁ ☂ ☃	
6	62.60	26.6	11.5	15.1	19.0	76.3	6.0	8.6			S	6.0	☉ ☁ ☂ ☃	
7	60.28	27.0	12.7	14.3	19.8	74.7	3.7	10.4			SE	14.8	☉ ☁ ☂ ☃	
8	54.88	27.6	15.3	12.3	21.4	86.2	7.7	4.0	1.5		SE	14.0	☉ ☁ ☂ ☃	
9	53.43	32.0	13.7	18.3	22.8	83.2	3.5	10.3			S	10.6	☉ ☁ ☂ ☃	
10	57.00	21.5	15.4	14.1	18.4	92.7	10.0	0.0	13.3		E	31.7	☉ ☁ ☂ ☃	
11	61.10	18.7	9.5	9.2	14.1	82.9	10.0	0.0	0.2		E	11.0	☉ ☁ ☂ ☃	
12	59.36	23.2	9.0	14.2	16.1	77.8	2.9	11.8			E	4.6	☉ ☁ ☂ ☃	
13	60.48	27.1	11.1	16.0	19.1	83.4	7.2	6.2			SE	11.8	☉ ☁ ☂ ☃	
14	60.56	28.8	13.7	15.1	21.2	67.7	2.0	9.3			SE	12.4	☉ ☁ ☂ ☃	
15	59.90	30.7	12.5	18.2	21.6	76.4	3.2	10.5			SE	9.2	☉ ☁ ☂ ☃	
16	60.28	19.5	15.6	3.9	17.5	97.7	10.0	0.0	9.3		NE	16.8	☉ ☁ ☂ ☃	
17	60.79	21.8	14.1	7.7	17.9	90.4	10.0	1.2	0.3		E	4.0	☉ ☁ ☂ ☃	
18	59.52	23.0	14.7	8.3	18.8	89.7	10.0	0.0	19.7		SE	2.3	☉ ☁ ☂ ☃	
19	58.99	21.9	15.8	6.1	18.8	95.1	10.0	0.0	6.5		NE	2.0	☉ ☁ ☂ ☃	
20	56.78	27.4	15.5	11.9	21.4	84.0	9.7	2.9	1.7		SW	4.0	☉ ☁ ☂ ☃	
21	57.00	26.2	14.1	12.1	20.1	81.8	7.7	5.5			SW	9.3	☉ ☁ ☂ ☃	
22	57.38	30.4	13.8	16.6	22.1	73.1	0.0	11.9			SW	11.7	☉ ☁ ☂ ☃	
23	62.30	25.9	12.6	12.8	19.2	84.3	5.0	7.0			E	15.9	☉ ☁ ☂ ☃	
24	64.71	27.0	10.1	16.9	18.5	84.8	4.0	9.7			E	16.7	☉ ☁ ☂ ☃	
25	61.65	26.9	12.7	14.2	19.8	72.9	8.7	2.7			SE	13.7	☉ ☁ ☂ ☃	
26	68.97	29.5	13.9	15.6	21.7	74.2	7.5	8.3			SE	13.7	☉ ☁ ☂ ☃	
27	68.34	30.8	13.9	16.7	22.1	71.7	2.2	11.3			SE	10.5	☉ ☁ ☂ ☃	
28	67.43	32.8	14.3	19.5	24.0	81.1	7.2	7.3			S	12.1	☉ ☁ ☂ ☃	
29	67.00	25.9	14.4	20.5	25.1	86.5	8.0	6.7			SE	12.9	☉ ☁ ☂ ☃	
30	56.75	29.2	17.3	11.9	23.2	84.5	10.0	0.0	1.4		SE	20.3	☉ ☁ ☂ ☃	
31	55.94	26.7	18.2	6.9	22.2	91.7	10.0	0.0	3.4		E	12.5	☉ ☁ ☂ ☃	
總數 或 平均 Totals or Means	59.31	26.2	12.2	12.6	19.7	78.7	6.9	168.7	85.2			11.1		

地點: 徐州沙作試驗場 北緯 Lat. 34°18' N; 東經 Long. 117°19' E.

Location: Wheat Experiment Station, Sūchow. 高度 Altitude 3.5 M.

觀測時間 Time of Observations 6, 7, 11, 14, 17 hrs.

中華民國十九年五月太原逐日氣象平均要素

Daily Values of Meteorological Elements at Tai-yuan in the Month of May, 1930.

日期 Days of the Month	氣壓 Mean Baro- metric Pres- sure	溫度 Temperature				絕對 濕度 Absolute Humid- ity	相對 濕度 Relative Humid- ity	雲量 Mean A- mount of Cloud	日照 時數 Duration of Sun- shine	雨量 Rain- fall A- mount	下雨 時數 Rain- fall Dura- tion	風向 Wind Direc- tion	風速 Wind Velo- city	雜項 Miscellaneous Informations	
		最高 Max.	最低 Min.	較差 Range	平均 Mean										
		mm	°c	°c	°c										°c
1	688.2	20.0	9.0	11.0	11.9	3.89	38.0	1.1	—			N	1.8	○	
2	685.2	21.0	2.0	19.0	10.0	5.19	51.0	0.0	6.0			SEW	4.1	○	
3	690.1	20.0	2.0	18.0	16.3	7.40	54.0	0.8	—			—	3.3	○ ⊕	
4	682.0	19.0	2.0	17.0	16.3	7.68	59.0	3.3	5.5	T		—	3.3	○	
5	685.8	21.0	2.0	19.0	16.0	6.49	51.0	0.0	10.0			—	0.5	○	
6	685.6	20.0	2.0	18.0	17.6	6.80	48.0	2.1	11.5			SEW	0.7	○	
7	684.3	23.0	2.0	21.0	20.2	9.35	58.0	2.1	9.5			—	4.9	○	
8	676.7	23.0	2.0	21.0	20.0	8.44	53.0	2.2	7.5			—	3.5	○	
9	679.9	20.0	2.0	18.0	20.3	7.73	47.0	3.0	3.5			—	8.0	○	
10	680.5	13.0	12.0	1.0	18.8	8.38	58.0	2.3	—	T		—	1.0	○	
11	682.7	23.0	9.0	14.0	16.5	6.93	53.0	0.0	9.5			—	—	○	
12	680.8	19.0	7.0	12.0	18.5	7.72	62.0	0.2	10.0			—	5.0	○	
13	680.6	24.0	8.0	16.0	20.0	7.99	48.0	1.3	9.5			SE	8.3	○	
14	683.0	22.0	7.0	22.0	17.5	10.15	69.0	4.8	—	8.4		S	2.0	○	
15	686.3	28.0	7.0	21.0	15.5	10.66	90.0	9.0	—	4.2		—	2.0	○	
16	685.7	21.0	12.0	9.0	18.2	9.31	71.0	2.0	3.5			SE	8.3	○	
17	683.9	24.0	9.0	15.0	17.3	8.78	63.0	0.0	11.5			—	0.5	○	
18	682.4	24.0	8.5	15.5	16.3	9.10	64.0	2.0	—			S	1.5	○	
19	684.6	26.0	9.0	17.0	18.1	7.53	53.0	0.8	—			—	1.2	○	
20	682.7	27.0	8.0	19.0	18.0	6.36	46.0	0.5	10.0			—	1.6	○	
21	681.5	29.0	6.0	23.0	16.6	7.02	50.0	0.0	11.5			SE	1.6	○	
22	682.4	29.0	6.0	23.0	19.3	6.50	44.0	0.0	12.0			NE	1.6	○	
23	682.0	31.0	13.0	18.0	22.2	8.08	41.0	0.5	9.5			—	1.1	○	
24	682.6	28.2	12.0	16.2	18.0	7.99	41.0	0.3	9.5			—	6.2	○	
25	678.0	31.0	18.0	13.0	24.6	9.35	43.0	2.5	7.5	T		—	3.3	○	
26	677.4	30.0	20.0	10.0	22.6	10.00	51.0	1.6	7.5	T		S	1.1	○	
27	673.6	33.0	13.0	20.0	28.0	9.87	46.0	0.0	12.0			—	0.6	○	
28	676.6	29.0	18.5	11.5	23.0	11.68	54.0	0.8	7.5			—	0.6	○	
29	678.0	29.0	18.0	13.0	26.3	10.10	50.0	4.6	—	T		E	3.3	○	
30	679.0	30.0	20.0	10.0	18.3	11.76	78.0	4.1	—	2.4		—	—	○	
31	677.2	29.0	13.0	16.0	22.1	10.87	53.0	0.2	10.5			—	—	○	
總數 或 平均	Totals or Means	681.7	25.1	8.9	16.2	19.0	53.8	58.0	1.7	193.5	10.0			2.9	

地點 山西太原農業專門學校 北緯 Lat. 37°54' N.; 東經 Long. 113°21' E.

Location: The Shanxi Agricultural College, Taiyuan 高度 Altitude 2050 M.

觀測時間 Time of Observations 2, 6, 10, 14, 18, 22 hrs.

中華民國十九年五月保定逐日氣象平均要素

Daily Values of Meteorological Elements at Paoting in the Month of May, 1930.

日期 Days of the Month	氣壓 Mean Baro- metric Pres- sure	溫度 Temperature				絕對 濕度 Absolute Humi- dity	相對 濕度 Relative Humi- dity	雲量 Mean A- mount of Cloud	日照 時數 Dura- tion of Sun- shine	雨量 Rain- fall A- mount	下雨 時數 Rain- fall Dura- tion	風向 Wind Direc- tion	風速 Wind Velo- city	雜項 Miscellaneous Informations
		最高 Max.	最低 Min.	較差 Range	平均 Mean									
	700 ^{mm} ₊	°c	°c	°c	°c	mm	%	0-10	h.	mm	h	Domi- nant	m/s	
1	60.85	23.0	12.4	10.6	17.9	4.51	33.7	8.3	9.5			NW	2.2	☉
2	58.70	27.9	8.3	19.6	19.4	2.57	17.7	0.8	9.9			SW	3.5	○
3	52.88	27.6	9.4	18.2	19.2	7.47	46.2	5.5	5.5			S	0.4	●
4	56.15	24.5	13.9	10.6	17.8	10.24	69.7	9.7	2.2	15.2		SE	0.9	●
5	59.45	24.7	12.4	12.3	17.6	10.39	71.8	4.3	10.0			W	0.5	●
6	59.23	27.9	9.9	18.0	19.4	8.92	55.8	0.2	12.5			SSW	0.8	○
7	53.63	33.0	13.9	19.1	22.0	11.94	63.5	5.3	9.1	3.0		SW	1.5	●
8	48.60	23.0	16.1	16.9	23.2	14.52	72.3	2.5	7.9			ENE	0.3	☉
9	52.85	25.9	13.9	12.0	20.5	8.93	52.8	7.5	7.8			E	1.1	●
10	59.22	29.0	13.0	7.0	15.8	8.17	62.8	9.7	3.0			NE	2.3	☉
11	67.34	27.0	10.9	16.1	18.7	7.02	47.6	5.3	10.6			SSW	1.0	●
12	54.45	29.9	9.9	20.0	20.1	7.44	44.8	1.2	10.6			SW	2.3	○
13	56.32	30.0	11.2	18.8	21.1	9.03	48.8	3.7	10.7			S	1.2	●
14	57.63	27.9	17.0	10.9	21.6	11.99	62.7	7.8	5.3	T		NE	2.7	●
15	60.18	20.0	14.4	5.6	15.9	12.20	90.0	2.5	0.0	10.3		NE	1.5	●
16	57.76	24.2	13.4	10.8	18.4	11.89	77.2	8.2	4.5			SW	0.2	☉
17	57.12	22.1	12.4	16.7	20.7	16.09	88.8	1.8	12.1			S	0.7	○
18	55.70	25.9	13.8	12.1	20.2	10.87	63.5	6.7	8.4			SSW	0.9	●
19	56.22	20.5	13.5	16.0	21.3	8.75	53.2	4.3	9.5			—	0.0	●
20	52.18	31.6	8.8	22.8	19.5	6.50	45.2	3.2	12.7			SW	0.0	●
21	50.18	33.2	12.9	20.3	24.2	5.50	27.3	0.8	12.4			S	2.3	○
22	59.50	28.4	12.7	15.7	22.6	6.73	33.8	1.5	12.7			NE	1.6	○
23	59.85	27.5	12.4	15.1	19.3	5.73	36.2	2.3	11.0			NE	2.9	○
24	58.48	28.0	10.9	17.1	20.4	5.87	42.3	2.3	12.8			SSW	0.7	○
25	54.38	33.5	16.0	23.5	23.2	11.11	53.7	3.3	9.2	T		NE	0.6	☉
26	52.93	30.5	16.7	13.8	22.9	13.06	64.8	5.0	10.1			SW	0.2	●
27	52.77	22.5	16.2	16.3	24.9	13.82	61.2	1.8	12.0			ENE	0.5	○
28	52.62	34.0	19.1	14.9	23.6	14.00	67.5	6.3	4.9	1.5		N	1.9	●
29	54.71	31.4	18.5	12.9	25.3	11.93	53.2	6.9	2.5			ENE	3.5	●
30	54.90	23.5	18.6	6.9	21.5	10.96	56.5	10.0	0.0	3.6		NNE	1.0	●
31	52.98	32.9	16.2	16.6	25.4	12.45	55.2	6.2	10.1			SW	1.0	●
總數 或 平均 - Means	55.60	22.4	12.5	14.9	20.8	9.51	54.5	5.7	267.3	22.6			1.3	

地點 河北大學農科

北緯 Lat. 38°53' N.; 東經 Long. 115°26' E.

Location: Agricultural Department of Hopei University

高度 Altitude 22.90 M.

觀測時間 Time of Observations 2, 6, 10, 14, 18, 22 hrs.

中華民國十九年五月北平逐日氣象平均要素

Daily Values of Meteorological Elements at Peiping in the Month of May, 1930.

日期 Days of the Month	氣壓 Mean Baro- metric Pres- sure	溫度 Temperature				絕對 濕度 Abso- lute Humi- dity	相對 濕度 Rela- tive Humi- dity	雲量 Mean A- mount of Cloud	日照 時數 Dura- tion of Sun- shine	雨量 Rain- fall A- mount	能見度 Visibi- lity	風向 Wind Direc- tion	風速 Wind Velo- city	雜項 Miscellaneous Informations
		最高 Max.	最低 Min.	變差 Range	平均 Mean									
	700 ^{mm} ₊	°c	°c	°c	°c	mm	%	0-10	h.	mm	0-9	Domi- nant	m/s	
1	61.75	21.0	11.8	9.2	16.5	4.22	32.0	9.0	0.0			NW	8.5	☉
2	55.20	27.8	9.0	18.8	19.8	4.60	27.5	—	3.0			SW	6.7	
3	54.56	31.0	11.0	20.0	21.2	7.42	40.9	5.7	10.5			S	1.7	☉
4	57.96	20.8	14.0	6.8	17.8	10.71	71.4	9.8	0.0	6.0		SSE	3.0	☉
5	60.50	23.0	12.5	10.5	16.9	10.80	77.4	3.5	9.6	11.5		NNE	1.0	☉
6	61.21	27.5	9.2	18.3	18.5	9.86	64.4	1.7	9.6			SW	2.3	☉
7	54.65	28.5	12.3	16.2	22.0	12.98	65.9	6.8	8.0	T		WSW	2.8	☉
8	50.62	31.5	17.0	14.5	22.7	12.23	61.0	9.0	1.5			SW	1.7	☉
9	54.89	26.5	11.2	15.3	19.2	9.25	56.8	7.3	5.0			NW	1.2	☉
10	60.61	20.0	12.8	7.2	15.2	9.90	76.9	6.5	5.5	11.0		SW	2.5	☉
11	58.78	27.5	9.0	18.5	19.0	10.77	67.9	1.8	12.4			SSW	2.2	☉
12	55.80	29.2	12.0	17.2	21.6	12.27	62.8	0.7	11.5			S	2.2	☉
13	58.91	30.0	14.2	15.8	22.9	14.29	67.8	5.3	10.0			S	2.2	☉
14	59.49	26.5	18.0	8.5	20.8	16.02	81.9	8.8	3.5			NNW	3.0	☉
15	61.45	19.0	14.2	4.8	15.4	12.85	98.8	10.0	0.0	25.5		S	0.7	☉
16	60.15	24.8	15.0	9.8	19.2	12.72	82.9	7.0	7.5			SW	1.7	☉
17	67.92	27.5	13.2	14.3	20.5	14.87	82.3	—	11.5			S	2.0	☉
18	56.39	26.5	13.5	13.0	20.2	14.20	80.1	5.5	6.1			S	2.0	☉
19	57.34	28.8	14.5	14.3	21.8	12.52	63.4	4.0	11.5			NW	2.8	☉
20	53.62	21.5	10.5	21.0	22.5	12.22	61.8	2.5	11.5			SW	2.3	☉
21	51.82	32.0	14.0	18.0	25.5	13.70	64.1	3.0	11.0			S	1.5	☉
22	58.28	27.3	15.0	12.3	21.4	6.65	39.8	0.8	13.0			S	1.8	☉
23	62.37	26.0	11.0	15.0	18.4	6.61	44.3	1.5	11.8			E	1.2	☉
24	61.58	26.5	10.0	18.5	20.7	7.76	43.3	0.7	12.5			SSW	2.2	☉
25	56.82	29.8	15.5	14.3	22.8	12.63	64.6	6.7	5.5			S	1.3	☉
26	54.00	29.5	16.5	13.0	23.6	18.37	83.0	2.2	11.0			SW	2.2	☉
27	55.67	32.0	11.4	20.6	25.0	20.48	85.4	1.3	12.3	1.4		SSW	3.2	☉
28	52.69	32.0	16.5	15.5	24.7	20.49	85.4	5.8	8.1	0.6		S	2.7	☉
29	56.25	38.5	18.5	15.0	26.5	20.97	78.9	4.7	11.0	T		S	2.8	☉
30	56.46	27.0	18.0	9.0	22.3	17.65	83.6	10.0	0.0			NW	1.8	☉
31	51.70	32.0	17.0	15.0	23.8	21.80	89.3	8.3	10.6			S	2.2	☉
總數 Totals 或 平均 Means	56.98	27.7	13.5	14.2	20.9	12.70	67.4	4.8	260.0	56.0			2.4	

地點: 北平氣象臺
Location: Meteorological Observatory Peiping.
北緯 Lat. 39°54' N.; 東經 Long. 116°29' E.
高度 Altitude 37.5 M.
觀測時間 Time of Observation: 2, 6, 9, 12, 15, 18, 21, 24^h hrs.
*係由自記儀器 Taken from Self-recording Instruments

中華民國十九年五月公主嶺逐日氣象平均要素

Daily Values of Meteorological Elements at Kungchuling in the Month of May, 1930.

日期 Days of the Month	氣壓 Mean Baro- metric Pressure	溫度 Temperature				絕對 濕度 Absolute Humid- ity	相對 濕度 Relative Humid- ity	雲量 A- mount of Cloud	日照 時數 Dura- tion of sun- shine	雨量 Rain- fall A- mount	下雨 時數 Rain- fall Dura- tion	風向 Wind Direc- tion	風速 Wind Velo- city	雜項 Miscellaneous Information
		最高 Max.	最低 Min.	較差 Range	十時 10 A.M.									
	700 ^{mm} +	°c	°c	°c	°c	mm	%	0-10	h.	mm	h		m/s	
1	41.7	13.5	9.7	3.8	12.1	6.8	65	10.0				WSW	9.8	●
2	33.5	14.3	7.8	6.7	13.8	3.3	29	10.0	1.4			W	8.7	☉☼
3	35.7	17.5	2.9	14.6	16.0	5.5	41	1.0	11.5			WNW	8.9	☼
4	44.4	21.0	0.1	21.8	18.7	4.9	30	2.0	6.0			SE	2.8	
5	41.0	23.0	7.1	14.9	16.2	5.9	42	10.0	5.8			NNE	2.3	☼☉
6	41.3	24.1	6.1	18.0	19.8	5.9	34	1.0	13.9			W	3.4	☼☼
7	38.8	26.0	13.3	18.7	21.2	9.1	48	3.0	10.1			W	5.0	☼
8	33.9	22.9	12.3	10.6	15.5	8.2	64	10.0	1.2	15.3		WSW	6.1	●☼☼
9	33.9	13.1	10.7	2.4	10.5	9.2	47	10.0		22.8		W	1.5	●
10	39.6	15.9	0.6	15.3	12.0	7.2	68	9.0	5.3	T		NE	6.2	☉☼
11	39.6	23.3	6.2	17.1	17.5	7.3	49	5.0	11.0			SSE	6.3	☼
12	35.0	25.1	15.4	9.7	19.8	7.8	46	10.0	4.9			W	11.6	☼☼
13	40.1	27.9	11.9	16.0	22.6	7.4	37	1.0	10.6			WSW	7.0	☼
14	40.3	27.0	12.0	15.0	24.0	10.5	48	2.0	5.5			W	7.8	☼☼
15	45.4	14.9	10.3	4.6	11.6	9.7	96	10.0		21.5		SE	0.5	●
16	38.6	20.9	11.2	9.7	15.8	11.4	73	5.0	5.9			WNW	6.4	●
17	39.3	23.1	9.4	15.7	20.3	9.8	55	10.0	11.6			WNW	7.6	☼
18	38.4	26.0	5.1	20.9	22.5	11.3	55	10.0	10.7			W	11.0	☼☼
19	33.1	21.0	14.0	7.0	18.6	6.3	39	2.0	10.3			NNW	8.2	☼
20	32.3	26.9	9.3	17.7	24.5	7.3	32	1.0	12.6			NNW	9.2	☼
21	36.2	20.0	5.8	14.2	17.0	4.1	28	0.0	12.1			NNW	5.6	☼
22	38.2	17.1	4.7	12.4	14.1	3.7	30	2.0	10.3	T		N	6.3	☉
23	43.6	19.8	4.5	15.3	15.8	5.0	87	8.0	8.1	T		NNW	3.8	☉☼
24	40.9	22.0	9.3	12.7	15.8	6.6	49	7.0	10.3			NNW	2.8	☼
25	41.0	27.5	11.6	15.9	24.6	7.5	32	2.0	8.8			SSW	7.5	☼
26	37.9	28.0	13.9	9.1	14.8	8.5	68	10.0	8.4	2.5		SW	5.8	●☼☼☼
27	35.9	27.8	15.9	11.9	23.4	10.9	51	1.0	10.3			W	11.7	☼☼
28	36.2	28.4	12.8	14.6	21.2	9.4	49	5.0	5.6	103.5		WSW	8.6	●☼☼
29	37.9	25.0	12.7	12.3	19.4	14.0	85	1.0	9.2	T		NNW	5.4	●
30	40.4	23.9	14.5	14.3	24.9	10.6	45	0.0	12.1			WSW	5.0	☼
31	35.9	18.1	16.6	1.5	17.6	10.8	72	10.0	4.2	1.0		WSW	4.4	●
總數 或 平均	Totals or Means	22.5	22.1	9.1	12.4	12.1	7.8	51	5.4	227.3	118.5	W	6.2	

地點: 公主嶺農事試驗場 北緯 Lat. 43°31' N.; 東經 Long. 124°48' E.

Location: Agricultural Experiment Station, Kungchuling 高度 Altitude 212.0 M.

觀測時間 Time of Observation 10 hr.

中華民國十九年五月份 May, 1930.

庫車 Kucha Station 北緯 Lat. 41° 40' N, 東經 Long. 83° 0' E 高度 Altitude 970 M. 7

日期 Days of the Month	氣壓 Pressure 600mm +			溫度 Temperature (°C)								風 Wind					
				乾球 Dry			濕球 Wet			最高 Max.	最低 Min.	向 Direction			力 Force B. S.		
	7h	14h	21h	7h	14h	21h	7h	14h	21h			7h	14h	21h	7h	14h	21h
1	74.7	72.4	70.5	13.6	24.4	15.9	9.3	10.5	8.1	25.3	6.2	C	WSW	C	0	1	0
2	68.9	67.1	66.6	15.7	24.7	12.5	9.0	11.4	8.0	25.7	9.9	N	W	C	1	1	0
3	69.4	69.3	69.5	13.3	23.5	17.7	8.6	12.4	9.8	24.7	7.4	C	W	N	0	1	1
4	68.9	64.0	65.9	18.5	27.4	14.5	11.3	13.2	9.3	23.2	13.7	E	SSE	C	1	1	0
5	69.3	68.3	70.6	15.9	25.2	18.9	11.5	14.1	8.5	29.3	10.0	NNW	S	N	1	2	2
6	72.5	72.2	73.1	19.7	27.4	16.3	8.4	12.5	8.2	28.1	12.6	NE	W	W	2	1	1
7	75.1	72.9	71.5	15.2	23.9	15.1	11.4	13.9	9.2	30.2	8.2	C	S	C	0	1	0
8	71.2	69.2	69.7	16.3	20.5	23.5	11.1	14.5	11.3	31.1	10.9	NNW	E	N	1	1	4
9	72.8	71.4	71.3	20.0	28.6	19.2	11.3	14.4	12.7	28.6	13.2	N	SW	C	1	2	0
10	71.8	68.7	68.9	17.8	29.5	17.5	13.6	13.1	12.1	29.7	13.0	C	WSW	C	0	2	0
11	65.9	61.0	62.7	17.4	20.4	21.0	13.9	15.6	10.5	31.5	11.7	C	SW	N	0	1	4
12	66.9	68.7	71.9	16.9	23.1	13.6	6.0	10.0	7.9	23.0	13.2	N	ENE	E	3	2	3
13	72.6	73.2	75.2	8.8	15.7	10.5	5.5	8.7	7.1	18.2	7.4	SE	WSW	W	1	2	1
14	76.4	75.1	76.0	10.1	19.3	9.2	7.2	10.6	6.8	19.7	5.3	SSE	WSW	C	1	2	0
15	77.0	74.9	74.4	13.3	22.5	11.3	8.7	10.5	7.4	23.1	2.9	C	WSW	C	0	2	0
16	72.5	69.1	63.9	13.2	25.9	13.3	8.9	11.7	8.5	26.7	5.9	C	WSW	N	0	2	1
17	69.3	67.8	68.4	15.7	27.7	15.7	10.0	12.4	8.5	28.0	8.0	C	S	C	0	2	0
18	72.1	71.2	72.9	20.0	27.1	20.9	9.6	12.5	9.7	27.5	9.2	E	ESE	ENE	2	2	1
19	73.8	74.4	73.9	17.7	24.7	13.6	9.9	11.3	8.5	26.7	13.3	C	SW	C	0	2	0
20	72.5	69.9	69.2	14.8	23.9	16.4	10.2	13.3	8.3	27.2	7.4	C	WSW	C	0	2	0
21	69.0	66.8	67.7	15.5	22.5	15.4	10.9	13.0	10.0	28.7	9.2	C	WSW	NNW	0	3	1
22	69.0	67.9	69.1	16.4	29.6	14.1	13.4	14.2	9.5	29.6	9.2	C	WSW	C	0	2	0
23	70.0	69.5	69.7	17.1	32.2	21.3	13.6	13.5	10.5	32.2	8.9	C	C	C	0	0	0
24	71.9	69.9	70.7	22.0	30.4	22.6	11.7	13.4	11.7	30.6	13.0	E	NE	N	3	1	1
25	70.9	68.2	68.6	19.4	31.1	19.8	14.9	13.2	13.2	31.3	12.5	C	C	C	0	0	0
26	69.7	66.8	66.7	22.1	30.8	19.2	12.1	14.9	12.2	31.2	14.7	E	W	C	2	1	0
27	68.2	68.5	69.2	14.3	24.5	20.7	15.0	17.5	11.9	24.5	15.9	C	C	N	0	0	1
28	69.7	67.7	67.0	19.7	29.2	22.7	15.0	15.7	12.5	29.7	15.8	C	W	E	0	1	1
29	62.7	62.7	70.7	18.6	25.7	19.7	12.1	11.7	8.2	25.7	17.0	NW	N	N	2	2	2
30	72.9	71.1	70.5	17.2	27.2	12.2	9.5	13.1	9.9	23.1	7.7	C	W	C	0	1	0
31	71.0	69.2	68.6	17.9	27.1	15.4	12.1	14.1	11.5	23.2	7.4	C	S	C	0	1	0
總數 Totals 或 平均 Means	71.2	69.6	69.9	16.6	26.9	16.3	10.8	12.3	9.2	27.5	10.5				0.7	1.1	0.3

*Taken from Aneroid Barometer, being higher than the readings of the Hygrometer by 2.2 mm. in average.

中華民國十九年五月份 May, 1930.

庫車 Kuchar Station

雲 Cloud															雨 Rainfall		能見度 Visibility			天氣狀況 Weather Condition
量 Amount 0-10			狀 Form			向 Direction			量 Amount	時間 Duration	0-9									
7h	14h	21h	7h	14h	21h	7h	14h	21h	mm	h	7h	14h	21h							
8	9	4	Cl-St Ct	Cl-St A-Cu	Cl-St St-Cu		WSW				8	8	-	☁ ∞ ⊕						
9	8	1	Cl-St A-St	Cl-St	Cl-St	W	W				8	8	8	☁ ⊕						
5	10	8	St-Cu Cl-St	A-St	St-Cu A-Cu	WSW	WSW				8	8	-	☁ ∞						
5	4	5	A-Cu Cl-St	Cl-St A-Cu	Cl-St A-Cu	W					8	8	8	☁ ∞ ☁						
9	6	6	St-Cu A-Cu	Cl-St A-Cu	Cl-St		SW		T		8	8	9	☁ ⊕ ● ☁ ∞ ☁						
2	2	1	Cl-St	Cl-St Cu	Cl-St Fr-Cu	WNW	WNW				9	8	9	☁ ⊕						
1	6	2	Cl-St	Cl-St	Cl-St A-Cu						8	7	8	☁ ⊕						
8	8	9	Cl-St	Cl-St St-Cu	Cl-St A-Cu	W	W				8	8	9	☁ ⊕ ☁						
5	6	10	A-Cu St-Cu	☉	☉	WNW					7	7	5	☁ ⊕						
6	6	6	☉	☉	☉		SW				6	6	6	☁ ∞						
6	9	10	Cl-St A-Cu	Cl-St	St-Cu	W	WSW				6	8	-	☁ ∞ ⊕						
9	2	9	A-St St-Cu	Cl-St A-Cu	St-Cu Fr-Cu	WSW					8	8	-	☉						
7	1	1	St-Cu Cu	Cu Fr-Cu	Cl-St	KNW	N		0.1	3	8	9	8	☁ ● ▲ ☁						
9	1	0	St-Cu	Cu Fr-Cu	☉	W			1.9	2	8	9	8	☁ ●						
8	1	0	St-Cu A-Cu	Cl-St Fr-Cu	☉	W					8	8	-	☁ ⊕ ∞						
4	6	4	☉	☉	☉						7	-	-	☁ ∞						
4	4	3	☉	☉	☉						8	7	-	☉ ☁						
4	6	8	☉ Fr-Cu	☉	☉						7	-	-	☉ ☁						
6	8	4	Cu A-Cu	Cl-St	☉		W				8	7	-	☉ ⊕ ☁						
10	9	7	Cl-St	Cl-St	A-Cu Cl-St		W				8	8	-	☁ ∞ ⊕						
9	10	6	Cl-St	☉	☉	W					7	7	-	☁ ∞ ⊕						
9	6	4	Cl-St	Cl-St	☉	W					7	7	-	☁ ∞ ⊕						
2	8	6	Cl-St	Cl-St A-Cu	Cl-St A-Cu		WSW				8	8	-	☉ ☁ ⊕						
7	8	2	A-Cu	Cl-St	Cl-St A-Cu	W					8	7	8	☉						
8	8	6	Cl-St	Cl-St	Cl-St A-Cu	W					8	8	-	☁ ∞ ⊕						
6	9	7	Cl-St Ct	Cl-St	Cl-St A-Cu	W	W				8	-	-	☁ ∞ ⊕						
10	10	10	A-St	A-St	St-Cu				T		8	-	-	☁ ●						
2	1	6	St-Cu A-Cu	Cu Fr-Cu	A-Cu St-Cu	W					9	8	-	☁ ☁						
10	8	1	St-Cu	Cl-St A-Cu	Cl-St A-Cu		W		0.1	1	8	9	8	☁ ⊕ ●						
6	1	1	☉	Cl-St Fr-Cu	Cl-St						8	8	8	☁						
8	8	8	Cl-St	Cl-St	Cl-St	W	W				8	8	8	☁ ⊕						
6.1	5.8	4.7							2.1	8	7.7	7.9	8.0							

中華民國十九年五月份 May, 1930.

施化 Tiwha Station 北緯 Lat. 43° 45' N. 東經 Long. 87° 40' E. 高度 Altitude. 9150 M.

日期 Days of the Month	氣壓 Pressure 600mm+			溫度 Temperature (°C)								風 Wind					
				乾球 Dry			濕球 Wet			最高 Max.	最低 Min.	向 Direction			力 Force B. S.		
	7h	14h	21h	7h	14h	21h	7h	14h	21h			7h	14h	21h	7h	14h	21h
1	86.3	83.7	83.5	16.5	23.1	18.9	5.5	10.2	6.1	26.0	8.4	SE	S	S	5	3	1
2	82.2	80.5	80.7	18.8	22.0	1.28	6.4	10.2	7.6	23.0	9.8	S	NNW	SSW	2	3	1
3	82.5	80.9	81.5	13.5	23.2	12.2	7.6	11.4	6.2	23.8	8.4	SW	NW	SSE	1	3	1
4	82.3	79.2	80.3	15.4	25.8	18.3	7.5	12.2	9.7	26.2	11.7	SSW	NE	C	2	3	0
5	82.0	84.5	88.9	16.4	22.4	10.6	8.5	12.1	9.1	23.7	10.6	S	NW	N	1	2	2
6	88.4	86.7	87.0	12.5	20.4	19.3	9.6	11.3	9.5	21.5	9.0	N	NNW	S	2	2	1
7	85.8	83.0	82.0	14.7	29.3	19.5	8.5	14.2	11.9	29.8	11.4	SSW	ENE	S	4	3	2
8	87.7	88.4	87.8	18.9	18.3	14.5	12.1	12.8	9.7	20.0	13.0	NW	NNW	NNE	3	1	1
9	86.6	84.7	84.0	14.8	22.8	16.0	10.0	9.5	9.5	25.1	9.6	NW	NNW	SE	1	2	1
10	79.9	77.8	76.7	22.9	29.8	21.1	11.5	23.9	11.4	30.6	13.9	SSE	SE	W	5	5	4
11	78.0	82.6	86.0	18.6	11.2	7.8	12.2	10.8	7.5	19.4	7.5	NNW	NW	N	4	4	4
12	88.5	87.8	87.9	14.3	9.2	7.8	13.8	4.7	4.8	18.4	2.8	NW	NW	N	2	3	2
13	90.2	90.2	90.6	2.1	6.1	4.8	1.6	6.0	3.4	8.1	1.0	NNW	NW	SW	3	2	2
14	90.1	89.9	90.2	6.4	12.1	6.7	3.2	7.7	4.8	13.8	2.2	SSW	WNW	E	2	2	1
15	89.6	87.4	87.5	7.8	18.1	9.8	4.6	9.1	7.9	18.7	4.1	SW	SE	SE	2	2	1
16	84.8	83.0	84.5	13.3	20.9	18.7	8.2	12.3	9.6	21.0	7.6	SSE	NE	NE	2	2	1
17	83.4	82.6	83.9	13.6	21.5	13.2	9.8	11.1	9.2	21.7	8.4	NE	NNW	S3W	2	2	1
18	86.3	87.1	87.4	14.2	22.3	13.1	9.8	10.5	7.7	22.9	8.2	SSE	N	SE	1	2	1
19	86.5	84.1	84.2	16.9	23.1	17.0	15.0	11.8	7.8	26.5	13.0	SSE	SE	SE	6	6	1
20	82.5	80.3	80.3	18.3	27.1	18.5	7.4	13.3	11.5	27.6	13.9	SW	NW	E	2	3	1
21	90.3	78.6	78.9	17.6	27.6	14.2	10.9	15.1	12.1	—	—	SW	NNE	SE	2	2	1
22	81.5	79.5	82.4	19.3	27.5	20.6	13.4	15.7	13.6	27.8	13.5	C	NNW	S	0	2	1
23	88.0	90.2	90.9	13.2	14.6	18.2	10.7	12.0	10.9	16.1	12.1	WNW	NW	W	3	2	1
24	88.7	86.4	86.1	13.6	20.8	14.6	9.7	12.7	12.0	—	10.8	NW	N	SE	2	3	1
25	85.9	83.9	84.6	16.9	24.1	16.9	11.5	12.8	10.2	23.0	10.1	SW	N	S	1	2	2
26	83.6	81.9	81.9	18.9	26.9	18.0	11.7	13.4	11.8	27.5	12.5	C	N	SSE	0	2	1
27	82.9	82.1	83.2	18.8	25.1	16.8	12.8	12.5	12.8	26.3	13.8	SSE	WNW	NW	1	3	2
28	83.1	81.9	80.4	16.2	22.1	16.2	12.7	13.4	11.5	24.0	14.0	SE	NNW	S	1	2	1
29	84.7	87.4	86.6	12.6	11.4	11.2	11.9	10.2	9.2	14.2	10.5	NNW	N	S	4	1	1
30	84.6	83.2	83.9	12.5	22.4	16.5	10.1	12.0	13.0	24.5	8.5	SW	NNW	NE	2	2	1
31	84.9	82.7	82.2	17.8	25.1	17.2	12.9	15.4	12.4	26.9	12.2	SSW	C	C	1	0	0
總數 Total 或 平均 Mean	84.9	82.9	84.4	14.8	21.2	14.5	9.7	12.0	9.5	22.7	9.8				2.2	2.5	1.3

*Taken from Aneroid Barometer, being higher than the readings of the Hygrometer by 0.2 mm in average

中華民國十九年五月份 May, 1930.

迪化 Tihsa Station

雲 Cloud						雨 Rainfall		能見度 Visibility			天氣狀況 Weather Condition			
量 Amount 0-10			狀 Form			向 Direction			量 Amount	時間 Duration		0-9		
7h	14h	21h	7h	14h	21h	7h	14h	21h	mm	h		7h	14h	21h
6	5	3	Cl Cl-St	Cl Cl-St	Cl-St		NNW				8	8	9	∞
7	3	0	Cl-Cu Cu	A-St Cu	○						9	9	9	
8	7	4	Cl Cl-St	Cl-St Cu	Cl Cl-St						9	9	9	⊕ ⊖
7	4	9	Cl-St A-Cu	Cl-St A-St	A-St		WSW				8	9	9	⊕
8	9	10	Cl-Cu Cu-Nb	Cl-St Cu	Nb				1.2	4	8	8	5	∞ ⊕ ●
8	5	7	Cl-St Fr-Nb	Cl-St Cu	Cl-St Fr-Cu				5.5	1	8	9	9	⊖ ⊕ ●
7	7	8	A-Cu Cl-St	Cl Cu	Cl-St Fr-Cu		NW	NNW			9	9	9	∞ ⊖
8	7	7	A-Nb Cl	Cl A-Cu	Cl A-Cu				T		8	8	9	⊖ ●
4	2	5	Cl A-Cu	Cu Cu-Nb	Cl Cl-St		W				9	9	9	
3	4	4	Cl Cl-St	Cl Cl-Cu	Cl Cl-St						9	9	7	
2	10	10	Cl Cu	Nb	A-Nb Nb				27.6	9	8	5	6	∞ ●
9	9	7	Cu-Nb St-Cu	Cl Cl-St	Cl-St Cu				22.4	1	8	9	9	⊗ ⊕
10	9	3	Nb St-Cu	St-Cu	Fr-Cu A-Cu			NW	5.4	7	5	7	9	✱ ⊗ ⊗ ⊗ ⊖ ●
9	5	2	Cu A-Cu	Cl Fr-Cu	Lent.		NW	NW			9	9	9	
2	4	2	Cl Cl-St	Cl Cl-St	Cl A-Cu						9	9	9	⊕ 8
2	4	10	Cl Cl-St	Cl Cu	Nb				T		9	9	-	●
0	3	2	○	Cu A-Cu	Cl-St Cl						9	9	9	8
0	2	0	○	Cu	○						9	9	9	8
0	6	6	○	Cl-St Cu	Cl A-St						9	9	9	8
7	5	7	Cl Cl-Cu	Cl Cl-St	Cl-St						7	8	8	8 ⊕
9	9	6	Cl-St Fr-Cu	Cl Cu-St	Cl Cl-St						8	8	8	8
9	9	9	Cl Cl-St	Cl-St A-St	A-St Nb						8	9	8	8
10	9	7	St-Cu Nb	St-Cu Cu	Cl-St Cu-Nb		NW	X	2.2	5	8	8	8	●
7	5	2	Cl-Cu Cu	Cl-St Cu	Cu A-Cu						8	8	9	⊕
5	5	2	Cl-St Fr-Cu	Cl-St Fr-Cu	Cl-St Cu						9	9	9	⊕
4	6	5	Cl-St A-Cu	Cu	Cl-St A-St			W			9	9	9	⊕
10	7	5	A-St A-Cu	Cl-St Cu	Cl-St A-Cu			NW			9	9	9	⊕
10	10	2	A-St Nb	A-St Nb	Cl Cl-St				T		9	8	9	⊕ ●
10	10	2	Nb A-Nb	Nb	Cl-St			N	11.4	8	7	7	9	●
8	6	3	A-Cu St-Cu	Cl-St A-Cu	Fr-Cu A-St			NW			9	9	9	
2	2	1	Cl-St A-Cu	Cl Cu	Lent.						9	9	9	
5.9	61	4.9							78.7	2.5	8.4	8.6	8.6	

中華民國十九年五月份 May, 1930.

蘭高 Lamko Custom Station. 北緯 Lat. 20° 00' N.; 東經 Long. 109° 42' E.; 高度 Altitude 4.0 M.

日期 Days of the Month	氣壓 Pressure mm.	溫度 Temperature °C				雨量 Rain- fall mm.	雲量 Cloud- ness 0-10	風力 Wind Force B.S.	風向 Wind Direction										雜項 Miscellaneous							
		乾球 Dry	濕球 Wet	最高 Max.	最低 Min.				總數 Sum	平均 Mean	B.S.	北 N	東北 NE	東 E	東南 SE	南 S	西南 SW	西 W	西北 NW	靜 Calm	總數 Total Number	雷暴 Gale	雷雨 Thunder	雪 Snow	雹 Hail	霧 Fog
1	760.48	26.3	24.6	28.3	23.9		7.4	3.2		2	4							6								
2	759.72	26.5	24.7	27.8	23.9		7.0	3.2		2	4							6								
3	759.95	26.8	24.6	29.4	23.8		8.0	1.2		2		3					1	6								
4	758.70	27.1	24.6		22.8		1.2	2.0		2	1	2	1					6								
5	759.21	26.8	24.6	30.0	23.8		3.6	1.7		4			2					6								
6	760.22	27.3	24.8	29.4	23.8		6.6	2.5		2	4							6								
7	759.72	27.5	25.3	32.8	23.8		6.0	2.2		2	3	1						6								
8	757.48	27.8	25.3	30.6	23.9		2.8	1.3		2			1			2	1	6								
9	757.94	27.8	25.8	30.6	24.4		6.2	1.7		1		4		1				6								
10	758.16	27.1	25.3	29.4	23.9		6.6	1.7		4			2					6								
11	758.93	27.1	25.4	30.0	23.3		8.6	1.7		4			1	1				6								
12	755.65	26.0	24.8	28.3	23.9	2.8	9.6	1.8		4			1	1				6								
13	758.92	27.1	24.6	30.0	23.9		8.4	1.3		2		1					2	5								
14	758.70	27.1	24.3	29.4	23.8		8.0	3.2				6						6								
15	758.45	27.8	24.7	30.0	23.8		1.6	4.2				6						6								
16	758.70	27.9	25.0	29.4	23.2		1.0	4.0				6						6								
17	757.94	28.2	25.7	30.0	24.4		5.0	5.0		3	3							6								
18	754.13	26.2	25.7	27.2	24.4		9.8	6.2		2	3	1						6								
19	754.18	26.1	25.2	28.9	22.2	81.3	10.0	4.5					5			1		6								
20	755.65	28.8	28.8	34.4	23.9		6.6	2.8				4		2				6								
21	754.38	30.8	26.3	35.0	24.4		6.2	2.0				2	1	3				6								
22	757.48	30.0	26.8	32.2	24.4		5.4	1.5		2	1	1				1	1	6								
23	757.43	30.1	26.6	33.3	25.6		2.8	1.5				2	1			3		6								
24	756.92	30.0	27.2	32.2	26.7		6.4	1.2	1		1	1	1	2				6								
25	752.25	28.4	26.7	31.7	26.7		5.8	1.0	2			1	1				2	6								
26	755.14	28.6	26.1	32.2	23.2		3.2	1.7		1			1			3	1	6								
27	754.38	29.0	26.6	32.8	25.6		6.0	2.2			2		1	2		1		6								
28	755.40	28.7	26.0	31.7	24.4		5.8	1.6	1		1	1	1			2		6								
29	755.91	30.0	26.7	32.2	24.4		5.2	1.8	3		2		1					6								
30	755.40	29.2	26.8	32.2	25.6		2.8	1.8		1	2	1					1	6								
31	755.14	30.2	27.1	32.2	25.6		1.0	1.0	1				2			1	1	6								
Totals or Means	756.95	28.0	25.5	30.9	24.1	84.1	5.7	2.3		29	25	50	16	19	15	7	14	10	185							

觀測時間 Time of Observations 6, 9, 12, 15, 18, 21 hrs. A.T.

氣壓儀器差 Barometric Instrument Error: -0.20 mm.

中華民國十九年五月份 May, 1930.

瓊州 Kingchow Custom Station. 北緯 Lat. 20°01' N.; 東經 Long. 110° 16' E.; 高度 Altitude 2.7 M.

日期 Days of the Month	氣壓 Pressure mm.	溫度 Temperature °C				雨量 Rain- fall mm.	雲量 Cloud- ness 0-10	風力 Wind Force B.S.	向風 Wind Direction								雜項 Miscellaneous							
		乾球 Dry	濕球 Wet	最高 Max.	最低 Min.				北 N	東北 NE	東 E	東南 SE	南 S	西南 SW	西 W	西北 NW	靜 Calm	總數 Total Number	霧 Gale	雷 Thunder	雪 Snow	雹 Hail	霧 Fog	
																								9 A.M.
1	761.73	27.7	25.0	31.7	23.9		3.5	1.5			5	1	2						8					
2	760.78	27.7	25.5	30.6	24.4		2.9	1.9	1		6	1							8					
3	762.76	28.3	25.0	31.1	24.4		5.5	1.6			3	3	1			1			8					
4	761.75	28.4	25.4	35.6	21.1		4.4	1.6	1		2	5							8					
5	763.78	27.9	25.8	32.2	23.9		5.8	1.3			1	1	6						8					
6	761.49	26.6	25.5	31.1	25.0	0.5	5.4	1.0				3	3			2			8					
7	760.99	27.4	26.0	31.8	24.4	38.6	3.9	1.1				8							8					
8	760.99	28.3	26.0	27.3	24.4	T	3.6	1.0				2	3	1		2			8					
9	758.70	27.9	26.7	31.1	25.0		3.5	1.4				1	4	1		2			8					
10	758.70	26.7	25.2	31.1	25.0		4.9	1.4				4	2		2				8					
11	758.19	27.8	25.2	31.1	24.4	7.6	8.9	1.0	1			2	1			4			8					
12	756.92	26.8	24.9	28.9	24.4	12.5	7.9	1.0	1	2	1				1	3			8					
13	761.68	26.3	24.4	29.4	24.4		5.6	1.5		2	2	2				1			8					
14	759.72	26.1	24.2	28.9	23.8		5.1	1.6		1	5	2							8					1
15	760.22	27.2	24.2	29.4	23.9		3.4	1.8			4	4							8					
16	759.72	27.3	24.9	29.4	23.9		3.5	1.5			5	3							8					
17	758.95	27.7	25.3	30.0	24.4		2.0	2.2		2	6								8					
18	755.14	26.7	25.6	28.9	25.6	8.9	9.6	5.8		3	5								8					
19	755.65	26.7	25.3	30.0	23.9	64.5	9.3	3.1		1	1		1	6					8					
20	757.18	29.2	26.3	34.4	24.4	1.0	4.8	1.0			2	1	2	2		1			8					
21	758.19	29.2	27.0	30.1	25.0	T	4.1	1.5		1	2	2	3						8					
22	758.70	28.6	27.4	35.6	25.0	T	4.4	0.9			1	3	4						8					
23	758.45	30.1	27.5	35.6	25.0	T	3.4	1.1		2		2	3			1			8					
24	757.94	28.3	24.1	28.0	25.0		3.1	1.0		2		5				1			8					
25	755.14	27.8	25.6	22.8	23.2		6.9	1.3		1	1		2	1	3				8					
26	756.16	28.4	26.1	32.3	23.9	T	4.8	0.9	5		1			2					8					
27	755.40	28.6	26.2	32.2	25.0		4.1	1.0	3		3					2			8					
28	756.16	28.8	25.8	32.8	25.0		4.5	1.5	1		2	4				1			8					
29	757.18	28.1	26.7	28.3	25.0	2.5	6.1	1.9			5		2						8					
30	754.41	29.2	26.4	31.7	25.0	7.4	6.3	2.0	1			4	1			1	1		8					
31	755.91	28.9	27.4	25.0	26.1	0.3	6.4	1.5			2	2	4						8					
Totals or Means	758.73	27.9	25.7	29.0	24.4	148.3	5.0	1.8	13	29	64	57	25	13	6	22	1	248						1

觀測時間 Time of Observations 3, 6, 9, 12, 15, 18, 21, 24 hrs. 105° E.M.T.
 儀器差數 Barometric Instrument Error: +0.61 mm.

中華民國十九年五月份 May, 1930.

北滿 Pakhoi Custom Station. 北緯 Lat. 21° 28' N.; 東經 Long. 109° 05' E.; 高度 Altitude 43 M.

日期 Days of the Month	氣壓 Pressure mm.	溫度 Temperature °C.				雨量 Rain fall mm.	雲量 Cloud see 0-10	風力 Wind Force B. S.	風向 Wind Direction									雜項 Miscellaneous								
		乾球 Dry	濕球 Wet	最高 Max.	最低 Min.				總數 Sum	平均 Mean	B. S.	北	東北	東	東南	南	西南	西	西北	靜	Total Number	Gale	Thunder	Snow	Hail	Fog
												N	NE	E	SE	S	SW	W	NW	Calm						
1	760.48	30.4	26.3	31.7	24.4		6.0	1.0				1	1	1				3								
2	761.24	23.8	22.2	23.9	20.6	108.0	10.0	3.7	8									3								
3	769.46	27.1	24.3	29.4	19.4	14.2	1.0	1.7	1				1	1				3								
4	769.46	30.0	26.3	31.7	19.4		3.7	1.0			1		1	1				3								
5	760.99	30.2	26.5	31.1	25.0		5.3	1.0		1					2			3								
6	760.99	30.4	26.8	31.1	23.9		10.0	1.3				1	1	1				3								
7	759.97	29.8	25.3	31.1	26.6		7.7	1.0					3					3								
8	758.19	26.5	25.9	31.1	25.6		4.3	2.0	1					2				3								
9	757.68	29.6	27.1	30.6	25.3	5.3	4.8	1.0					1	1		1		3								
10	757.68	29.1	26.8	30.6	25.6		10.0	0.7	1				1			1		3								
11	757.18	27.9	26.7	30.0	25.6	4.6	10.0	1.3					2		1			3								
12	756.41	29.6	26.4	30.6	24.4		8.7	1.3	2	1								3								
13	757.43	28.3	23.9	30.0	23.9		10.0	2.2	1	2								3								
14	759.21	24.8	23.7	31.1	23.8		8.0	0.7			1	1				1		3								
15	759.72	30.7	25.0	31.7	23.9		3.0	2.0			2		1					3								
16	759.46	30.2	24.6	31.7	23.9		8.0	1.3			1	2						3								
17	758.93	31.1	24.6	32.2	23.9		5.3	1.3		1	1	1						3								
18	756.67	29.3	25.9	30.6	25.0		4.3	2.3	1		1				1			3								
19	749.54	26.6	23.4	26.1	23.9	26.8	10.0	5.0	1					2				3								
20	755.91	29.1	27.1	30.0	23.9	108.0	10.0	1.0					1	2				3								
21	756.43	31.3	27.6	32.2	24.6		8.7	0.7					1	1		1		3								
22	757.68	31.3	27.2	32.2	26.1		3.7	1.0				1		2				3								
23	755.43	32.1	27.4	32.2	26.1		6.0	10.0					1	2				3								
24	757.18	32.1	27.6	32.2	26.1		6.0	1.0					1	2				3								
25	757.46	26.5	26.1	28.2	23.9	21.6	10.0	1.3	2			2						3								
26	755.91	30.0	26.5	31.7	24.4	1.3	8.7	0.7	1					1		1		3								
27	755.14	28.3	26.7	30.6	25.0	6.1	10.0	1.0		2		1						3								
28	756.16	30.8	27.2	31.7	26.6	2.8	8.7	1.7			2	2						3								
29	756.16	31.7	27.6	32.2	26.1		9.2	1.7				1	2					3								
30	756.65	31.2	27.9	32.2	26.7	1.0	8.7	1.3					2	1				3								
31	755.40	31.7	22.5	23.2	26.7	1.3	7.7	1.3					3					3								
Totals or Means	757.54	29.4	26.1	30.2	24.4	311.2	5.2	1.3	14	7	9	11	19	20	6	2	5	23								

觀測時間 Time of Observations 8, 12, 15 hrs. 105° E.M.T.
 氣壓儀器差 Barometric Instrument Error -0.20 mm.

中華民國十九年五月份 May, 1930.

滬濱角 Chilang Point Custom Station. 北緯 Lat. 23° 40' N.; 東經 Long. 115° 40' E.; 高度 Altitude 27.7 M.

日期 Days of the Month	氣壓 Pressure mm. 9 A.M.	溫度 Temperature °C				雨量 Rain- fall mm 總數 Sum	雲量 Cloud- iness 0-10 平均 Mean	風力 Wind Force B. S.	風向 Wind Direction								雜項 Miscellaneous							
		乾球 Dry	濕球 Wet	最高 Max.	最低 Min.				北 N	東北 NE	東 E	東南 SE	南 S	西南 SW	西 W	西北 NW	靜 Calm	總數 Total Numbers	烈風 Gale	雷 Thunder	雪 Snow	霰 Hail	霧 Fog	
																								9 A.M.
1	760.22	24.6	23.1	26.1	23.2			2.8		1	7								8					
2	759.72	25.1	23.3	26.7	23.9			2.5		3	4	1							8					
3	759.21	24.0	22.4	24.4	23.9			3.3		1	7								8					
4	759.21	26.6	24.9	28.3	23.9			1.9			1	1	1	4	1				8					
5	759.48	26.7	25.0	28.2	25.0			1.9			1		4	3					8					
6	760.48	24.4	21.7	25.6	23.9			3.5		1	7								8					
7	760.78	23.8	21.2	24.4	23.3			3.5		2	6								8					
8	757.68	24.2	22.8	25.0	22.8			2.3		1	5		1	1					8					
9	755.40	26.2	24.5	28.2	24.4	0.8		2.0					1	6	1				8					
10	758.92	26.1	24.3	27.2	25.0			2.0		2	2	2	1		1				8					
11	755.65	23.9	22.7	25.6	23.8	28.5		2.1		2	2	2	1		1				8					
12	758.87	24.7	24.7	27.2	22.2	23.9		2.4		2	2		2	2					8					
13	754.89	24.7	22.2	27.2	23.2	2.5		3.1		1	3	3	1						8					
14	758.19	25.0	21.6	27.2	22.6			3.3		2	6								8					
15	759.48	24.9	21.8	25.1	23.9			4.0		3	5								8					
16	758.19	24.9	21.9	26.1	22.8			2.9		2	4	1							8					
17	757.94	25.5	22.9	27.2	23.9			3.0		2	6								8					
18	757.68	25.5	24.2	26.1	25.0			2.6		1	7								8					
19	758.19	26.0	24.9	26.7	25.6	2.6		2.0			3	2	1		2				8					
20	757.94	26.8	26.7	27.2	26.1			2.6			1		5	1	1				8					
21	757.18	27.2	25.9	28.9	26.1			3.0					2	6					8					
22	757.08	27.7	26.0	28.9	26.7	7.6		2.2						8					8					
23	757.18	28.1	26.2	29.4	26.7			2.2					1	7					8					
24	758.18	25.9	24.2	26.7	24.4			3.2		1	6		1						8					
25	755.16	26.1	25.1	23.9	23.9	0.8		3.0		2	5	1							8					
26	753.37	26.6	24.2	28.2	25.0			2.2		2	4	2							8					
27	754.89	26.1	22.8	27.2	25.0			3.0		1	7								8					
28	754.89	24.2	22.7	27.2	25.0			3.0		1	6	1							8					
29	758.93	26.1	22.9	28.2	24.4			2.5			4	1	2	1					8					
30	758.91	26.6	22.4	28.2	25.0			2.2		1	5	2							8					
31	755.14	27.1	25.2	28.2	25.6			2.4			2	1	3	1					8					
Totals or Means	757.21	25.7	22.6	27.2	24.2	66.7		2.8		5	27	117	19	25	30	6			248					

觀測時間 Time of Observation: 3, 6, 9, 12, 15, 18, 21, 24 hrs. A.T.
氣壓儀器差 Barometric Instrument Error: -0.36 mm.

中華民國十九年五月份 May, 1930.

石碼山 Breaker Point Custom Station. 北緯 Lat. 22° 55' N.; 東經 Long. 118° 30' E.; 高度 Altitude 17.1 M.

日期 Days of the Month	氣壓 Pressure mm.	溫度 Temperature °C				雨量 Rainfall mm.	雲量 Cloudiness 0-10	風力 Wind Force B. S.	風向 Wind Direction										雜項 Miscellaneous						
		乾球 Dry	濕球 Wet	最高 Max.	最低 Min.				北 N	東北 NE	東 E	東南 SE	南 S	西南 SW	西 W	西北 NW	靜 Calm	總數 Total Numbers	霧 Gale	雷 Thunder	雪 Snow	雹 Hail	霧 Fog		
																								9 A.M.	總數 Sum
1	761.49	24.1	22.6	25.6	22.8			1.8		4	4										8				
2	760.99	24.2	22.8	26.1	23.3			2.8		4	4										8				
3	760.99	23.1	21.7	24.4	22.2			3.0		4	4										8				
4	760.23	25.5	24.4	27.8	22.2			1.1	1		1	1	3	2							8				
5	760.32	26.6	24.3	29.4	24.4			1.0					2	6							8				
6	762.26	24.3	20.8	26.7	22.8			2.5		4	4										8				
7	762.51	23.8	20.4	26.1	21.7			3.3		5	3										8				
8	760.21	24.6	21.9	26.1	21.7			1.9		7	1										8				
9	758.67	23.1	22.9	28.9	22.2	0.5		1.8					4	4							8				
10	757.68	25.5	23.3	28.3	23.3			1.6	1	2	4		1								8				
11	756.41	23.5	21.7	26.1	22.8	25.4		2.1	1	3	3			1							8				
12	755.14	23.7	21.8	28.1	20.6	50.3		1.6	1	3	2	2									8				
13	756.67	22.7	21.1	25.6	21.1	36.8		2.0	2	5	1										8				
14	759.46	24.5	21.9	27.2	21.1	2.8		2.9	1	4	3										8				
15	760.73	24.9	21.4	27.8	22.2			3.8		5	3										8				
16	759.72	24.7	20.9	27.2	22.2			3.1		5	3										8				
17	759.72	25.2	22.4	27.8	22.2			2.3		4	4										8				
18	760.32	25.8	23.4	28.2	22.9			2.8		5	3										8				
19	759.46	26.3	24.2	27.8	23.9	5.1		1.8		2	1	3	2								8				
20	759.31	26.9	25.1	28.9	25.0	0.8		1.4					3								8				
21	758.45	27.7	25.4	30.0	25.0	1.0		2.0					4	4							8				
22	758.95	27.7	25.5	30.0	25.6			2.0					1	7							8				
23	758.19	27.6	25.5	30.0	25.6			1.9		1			2	5							8				
24	758.45	25.3	22.9	27.8	22.9	0.2		2.9		4	4										8				
25	757.42	26.0	22.4	28.9	22.8			2.2	1	4	3										8				
26	754.64	25.3	22.2	27.8	22.9			2.4		3	5										8				
27	755.40	25.6	22.2	28.2	22.2			2.0		4	4										8				
28	756.22	26.7	21.7	28.9	22.2			2.2		4	4										8				
29	754.92	26.1	21.8	29.4	22.8			1.5	2	1		4	1								8				
30	754.92	26.2	22.6	29.4	22.8			1.8		2	5	1									8				
31	754.41	26.2	22.1	29.4	22.9			1.2		1	3	1	2	2							8				
Totals or Means	758.63	25.1	22.7	27.8	22.0	122.7		2.5	10	87	77	10	21	23							242				

觀測時間 Time of Observation: 3, 6, 9, 12, 15, 18, 21, 24 hrs. A.T.

氣壓儀器差 Barometric Instrument Error: -0.40 mm.

中華民國十九年五月份 May, 1930.

三水 Sanshui Custom Station. 北緯 Lat. 23° 05' N; 東經 Long. 112° 54' E; 高度 Altitude 9.1 M. *

日期 Days of the Month	氣壓 Pressure mm.	溫度 Temperature °C				雨量 Rain- fall mm	雲量 Cloudi- ness 0-10	風力 Wind Force B. S.	風向 Wind Direction								雜項 Miscellaneous				
		乾球 Dry	濕球 Wet	最高 Max.	最低 Min.				北	東北	東	東南	南	西南	西	西北	靜 Calm	總數 Total Numbers	雷暴 Thunder	雪 Snow	霧 Fog
1	757.43	26.7	25.9	31.1	23.3		4.6	1.0													
2	757.68	23.8	23.4	27.3	22.3	0.5	6.5	1.5													
3	754.89	23.8	23.3	27.3	21.7	3.1	6.9	1.3													
4	756.16	26.9	25.6	33.3	23.3	7.6	4.3	1.3													
5	757.68	24.7	23.3	26.7	20.6	6.6	8.0	1.5	7					1							
6	754.89	27.3	26.6	30.6	23.3	0.8	8.0	1.3	8												
7	757.68	24.7	24.1	28.3	21.7	74.7	9.3	1.6	4												
8	754.89	25.3	24.8	27.3	23.3	23.9	7.5	1.9													
9	753.11	27.1	26.4	32.2	23.3	0.3	2.2	1.4													
10	753.62	29.2	26.3	32.3	23.3		6.3	1.3													
11	753.87	22.7	22.1	32.2	23.3	29.5	10.0	1.6	8												
12	751.84	24.3	22.7	27.8	21.1	7.9	8.1	1.0	2	3				3							
13	756.41	23.9	21.9	27.8	20.0		4.3	1.3	4	3				1							
14	754.64	26.2	23.7	31.1	20.6		2.6	1.1	2												
15	757.13	26.8	24.7	31.1	23.3	0.8	5.9	1.1													
16	755.91	27.4	24.5	30.0	24.4		4.0	1.0													
17	755.65	26.6	25.2	32.2	23.9		1.7	0.9						1							
18	754.64	27.2	25.4	29.4	23.9	T	7.2	1.4													
19	753.37	27.3	26.0	30.0	23.9	5.1	9.0	2.6													
20	753.37	27.5	26.3	30.0	25.0	2.5	8.8	1.3													
21	753.37	27.5	26.3	30.6	24.4	3.6	9.3	1.1													
22	754.33	29.3	27.4	32.3	25.0	1.3	8.3	1.6													
23	754.33	27.7	26.3	32.3	25.6	T	9.5	2.0													
24	753.62	28.3	25.0	28.9	23.3	57.4	10.0	1.3						2							
25	753.62	26.8	25.3	29.4	23.3	32.3	9.5	1.1													
26	751.59	27.6	26.5	29.4	24.4		8.3	0.9						1							
27	751.59	28.5	26.3	32.3	24.4		3.3	1.0													
28	752.00	27.9	25.3	26.9	25.0		7.0	1.0						1							
29	753.37	28.0	26.4	30.6	25.0		5.6	1.0													
30	752.00	26.1	26.0	30.6	25.6		6.3	1.0													
31	752.19	27.4	26.1	32.3	25.0		7.6	1.0													
Totals or Means	754.44	26.4	25.3	29.3	23.7	338.9	6.8	1.3	16	25				147	7	19			21	3	243

觀測時間 Time of Observation: 2, 6, 9, 12, 15, 18, 21, 24 hrs.
 氣壓儀器差 Barometric Instrument Error: -0.51 mm.

*Above River Zero.

中華民國十九年五月份 May, 1930.

廣州 Canton Custom Station. 北緯 Lat. 23° 06' N.; 東經 Long. 113° 18' E.; 高度 Altitude 8.8 M.

日期 Days of the Month	氣壓 Pressure	溫度 Temperature				雨量 Rain- fall	雲量 Cloud- ness	風力 Wind Force	風向 - Wind Direction										雜項 Miscellaneous					
	mm.	°C				mm.	0-10	B. S.	北	東北	東	東南	南	西南	西	西北	晴	總數	雷	雷	雷	雷		
	9 A.M.	乾球 Dry	濕球 Wet	最高 Max.	最低 Min.	總數 Sum	平均 Mean	N	NE	E	SE	S	SW	W	NW	Calm	Total Number	Gale	Thunder	Snow	Hail	Fog		
1	762.51	27.4	24.7	31.7	23.3			1.0			1	1	0											
2	762.26	25.6	23.9	30.0	23.3			1.5	5	1	1		1											
3	759.97	25.0	23.5	28.8	23.3	1.3		1.3	1		1	3	1											
4	760.48	27.7	25.3	32.2	23.3	24.9		0.9				4	3			1								
5	762.26	25.8	23.8	28.8	22.2	24.9		1.0	3		1				3	1								
6	762.00	23.8	22.4	30.6	23.1			1.3	1	1	1	2	2			1								
7	762.26	26.0	23.1	29.4	22.2	6.1		1.3			3	4	1											
8	759.21	25.3	23.8	28.3	22.8	6.1		1.6			3	4	1											
9	757.94	27.5	24.7	32.2	22.8	3.8		1.0	3			1	2			2								
10	758.45	26.6	24.8	31.7	24.4			1.1			1	3	3	1										
11	757.68	23.7	23.3	26.1	22.8	3.3		1.0	4	1	1					2								
12	756.67	24.7	21.6	26.8	21.7	1.0		1.3	5							3								
13	755.65	24.6	20.2	29.4	20.0			1.8	6		1					1								
14	760.48	25.5	22.7	31.7	21.1			1.0	3		1		1			3								
15	761.48	26.0	23.9	30.6	23.3	0.8		1.0				3	3			2								
16	760.73	26.2	23.7	31.1	23.3			1.0		1			5	1		1								
17	760.48	27.2	24.0	32.8	22.8			1.0		1	1	4	1			1								
18	759.46	26.9	24.5	30.0	23.9			1.8			5	3												
19	758.45	27.4	26.4	31.1	24.4	3.1		2.1			3	5												
20	758.45	28.1	26.0	31.7	25.0			1.3			2	2	4											
21	759.45	26.9	24.3	29.4	25.6			0.8				3	3			2								
22	759.46	28.6	26.7	33.3	25.6	11.9		1.0				1	7											
23	758.95	27.8	26.1	32.8	26.1	1.5		1.3			1	4	3											
24	759.46	25.2	24.4	29.4	23.2	3.9		1.1	1		3	3	1											1
25	758.19	25.5	24.5	29.4	23.3	50.0		1.0	1	1	1		3	1		1								
26	756.16	27.7	25.1	31.7	23.8			1.0	1			1	2		1	3								
27	755.91	28.3	25.0	32.8	24.4			0.9	2		1		3			1	1							
28	757.68	26.4	24.7	30.6	23.9	59.4		0.8				1	3	1	1		2							
29	759.46	28.0	25.4	32.2	24.4	1.0		0.9				1	6			1								
30	757.94	28.1	25.4	31.7	24.4			1.0				2	5											
31	756.93	27.2	25.2	31.7	25.0			0.9				2	4			1								
Totals or Means	759.21	26.2	24.1	30.6	23.5	215.0		1.3	36	6	22	61	74	3	3	13	20	248						1

觀測時間 Time of Observations: 3, 6, 9, 12, 15, 18, 21, 24 hrs.
 氣壓儀器 Barometric Instrument: Laron 111

中華民國十九年五月份 May, 1930.

東沙島 Lamcocks Custom Station. 北緯 Lat. 23° 18' N.; 東經 Long. 117° 17' E.; 高度 Altitude 58.2 M.

日期 Days of the Month	氣壓 Pressure mm.	溫度 Temperature °C				雨量 Rain-fall mm	雲量 Cloudi- ness 0-10	風力 Wind Force B. S.	風向 Wind Direction										雜項 Miscellaneous						
		9 A.M.	乾球 Dry	濕球 Wet	最高 Max.				最低 Min.	總數 Sum	平均 Mean	北 N	東北 NE	東 E	東南 SE	南 S	西南 SW	西 W	西北 NW	靜 Calm	總數 Total Number	颶風 Gale	雷暴 Thunder	雪 Snow	霧 Fog
1	757.18	22.7	22.6	25.6	21.1		8.3	2.3		4	4							8							
2	756.67	23.0	22.8	25.6	21.7		2.8	2.4		4	4							8							
3	756.92	21.9	21.8	24.4	20.6		10.0	3.6		5	3							8							
4	755.65	24.7	24.5	28.9	22.2	5.1	6.7	1.5	1	1			4			2		8							
5	756.16	25.0	24.7	28.3	23.9		6.0	1.6		2		2	3	1				8					1		
6	757.94	22.8	22.3	25.6	22.2		8.8	4.3		8								8							
7	758.19	23.1	21.6	25.0	20.6		8.4	4.3		8								9							
8	755.14	23.5	23.1	26.7	21.1		7.6	1.9		2	3	3						8							
9	751.84	24.9	24.8	27.8	23.3	5.1	4.2	2.5					8					8							
10	754.18	23.9	23.8	26.1	23.9		8.2	1.8	1	3	4							8							
11	752.10	21.6	21.6	22.2	20.5	12.7	10.0	2.8		4	4							8							
12	750.83	23.2	22.0	25.0	20.0	5.1	9.0	2.0	2	3	3							8							
13	752.35	22.8	22.4	25.0	22.2		9.0	2.3		8								8							
14	755.40	23.1	22.7	25.6	21.7		3.0	4.3		8								8							
15	756.41	23.4	22.7	25.6	21.7		1.7	4.1		8								8							
16	755.40	23.4	22.7	26.1	21.7		8.0	2.4		4	4							8							
17	755.65	24.1	23.6	26.7	22.2		2.4	2.3		4	4							8							
18	755.91	24.7	24.5	26.7	23.3		8.6	2.5		3	5							8							
19	755.65	25.8	25.7	28.9	24.4		6.8	1.9		2	1	5						8							
20	755.40	26.3	26.3	28.9	25.0		3.4	2.0				8						8							
21	751.84	26.2	26.1	28.3	25.0		4.6	2.6					8					8							
22	754.38	26.7	26.3	28.2	25.6		6.0	2.3					6	2				8							
23	754.89	25.9	25.8	28.2	25.6		7.8	2.0		4			4					8							
24	754.38	23.3	23.1	25.6	22.8		10.0	4.0		8								8							
25	752.86	24.4	23.8	27.8	22.2		9.0	2.5		4	4							8							
26	750.06	24.4	23.9	26.7	22.2		5.8	2.0		8								8							
27	750.57	23.7	23.1	26.7	22.2		5.8	4.0		8								8							
28	752.10	24.3	23.2	27.8	21.7		6.0	2.9		8								8							
29	753.11	24.9	21.4	29.4	21.1		4.0	2.1	3	1	4							8							
30	752.25	25.2	22.7	28.9	22.2		2.0	2.2		4	4							8							
31	752.25	25.8	22.6	30.6	22.2		10.0	1.6		2	2	1	3					8							
Totals or Means	754.22	24.4	23.6	26.5	22.5	26.0	6.6	2.8	7	128	64	6	16	26	3	2	246						1		

觀測時間 Time of Observations 2, 6, 9, 12, 15, 18, 21, 24 hrs. A.T.
 氣壓儀器 Barometric Instrument Keroen -0.20 mm.

中華民國十九年五月份 May, 1930.

汕頭 Swatow Custom Station. 北緯 Lat. 23° 21' N.; 東經 Long. 116° 40' E.; 高度 Altitude 3.4 M.

日期 Days of the Month	氣壓 Pressure mm.	溫度 Temperature °C				雨量 Rain fall mm.	雲量 Cloud- less 0-10	風力 Wind Force B. S.	風向 Wind Direction								雜項 Miscellaneous								
		乾球 Dry	濕球 Wet	最高 Max.	最低 Min.				總數 Sum	平均 Mean	北 N	東北 NE	東 E	東南 SE	南 S	西南 SW	西 W	西北 NW	靜 Calm	總數 Total Numbers	霧 Fog	雪 Snow	霜 Frost	雷 Thunder	雹 Hail
1	763.78	24.7	23.2	26.7	22.8			2.0	1	2	3	2						8							
2	762.76	24.6	23.6	27.3	22.8			2.8			3	5						8							
3	762.76	23.4	22.7	30.6	23.3			8.4			7	1						8							
4	761.49	26.3	25.4	30.6	23.3			2.0			2	1	5					8							
5	762.00	26.9	25.5	31.7	25.0			1.5			1	1	3		3			8							
6	763.58	24.6	22.7	27.8	22.8	0.5		2.9			2	6						8							
7	764.39	24.1	23.8	27.3	21.1			2.8			3	5						8							
8	760.73	24.1	22.7	26.6	21.7			2.0			2	4	2					8							
9	757.43	26.4	25.0	31.7	23.3	0.8		1.3					3	5				8							
10	759.46	24.5	23.6	26.7	23.3			1.5			4	4						8							
11	756.16	22.8	22.4	26.7	22.8	41.9		1.0	1	2	3	2						8							
12	756.41	23.2	21.6	27.2	20.6	21.6		1.8	1	2	4	1						8							
13	758.45	23.4	22.2	26.7	21.1	11.4		1.8			3	5						8							
14	757.43	23.9	21.4	26.7	21.1			1.8			3	5						8							
15	762.51	24.3	22.2	27.8	22.2			2.4			2	6						8							
16	761.49	23.6	22.2	27.8	21.1			2.1			4	4						8							
17	761.24	24.5	23.1	27.3	22.2			1.8			2	6						8							
18	761.75	25.3	24.4	27.8	23.9			1.9			3	3	2					8							
19	761.24	24.3	21.5	28.3	23.9	17.3		1.9				2	6					8							
20	760.48	27.2	26.2	31.1	25.0	1.0		2.1				7	1					8							
21	759.72	23.3	20.9	31.1	25.6	5.1		1.9				1	7					8							
22	759.46	29.4	27.8	33.3	26.1			1.8				1	7					8							
23	759.46	23.2	26.3	31.7	26.7			1.9			1	3	1	2	1			8							
24	759.72	25.6	23.9	27.3	23.9			3.5			2	6						8							
25	758.19	26.1	23.9	29.4	23.2			2.1	1	3	2	1						8							
26	755.40	25.6	23.8	28.9	22.8			2.4			2	6						8							
27	756.41	25.0	23.2	27.8	22.6			2.4			1	7						8							
28	757.43	25.2	22.7	27.8	22.8			2.3			2	6						8							
29	758.19	25.7	23.7	30.0	23.8			1.8			3	2	2					8							
30	758.45	25.8	23.7	27.3	22.8			1.9	1	1	3	3						8							
31	757.94	26.6	24.4	30.0	23.3			1.6			2	1	4	1				8							
Totals or Means	759.86	25.3	23.4	28.5	23.1	98.6		2.0	8	59	100	23	28	22	4			249							

觀測時間 Time of Observations 3, 6, 9, 12, 15, 18, 21, 24 hrs.
氣壓修正量 Barometric Instrument Error +0.70 mm.

中華民國十九年五月份 May, 1930.

Wuchow Custom Station. 北緯 Lat. 23° 35' N.; 東經 Long. 111° 17' E.; 高度 Altitude 10.7 M.

日期 Days of the Month	氣壓 Pressure mm.	溫度 Temperature °C				雨量 Rain- fall mm	雲量 Cloud- iness 0-10	風力 Wind Force B. S.	風向 Wind Direction										雜項 Miscellaneous						
		乾球 Dry	濕球 Wet	最高 Max.	最低 Min.				總數 Sum	平均 Mean	北 N	東北 NE	東 E	東南 SE	南 S	西南 SW	西 W	西北 NW	靜 Calm	總數 Total Numbers	風 Gale	雷 Thunder	雪 Snow	雹 Hail	霧 Fog
1	760.22	26.2	23.6	28.9	23.9		5.0	2.1	1	1	5				1		8		1						
2	761.49	22.7	20.3	24.4	21.7	68.1	9.8	3.0	6	1	1						8								
3	757.68	23.8	21.6	26.7	19.4	1.5	7.4	2.4	1	4	3						8								
4	758.19	26.6	23.8	31.1	22.8	8.0	5.9	1.9	1	1	3	1	2				8								
5	760.48	24.3	22.5	26.7	22.8	1.3	9.8	2.1		9	6						8								
6	760.73	24.4	22.6	28.3	21.7	7.4	9.8	2.0			6			2			8								
7	759.72	23.6	22.4	26.7	21.1		10.0	3.6			8						8								
8	758.41	24.7	23.0	27.8	21.7	27.4	6.6	3.0			5			3			8								
9	756.16	25.8	23.2	30.6	22.2		5.6	1.6			4	1		8			8								
10	756.67	26.0	23.6	30.0	22.8	2.5	9.4	2.3			5	1		2			8								
11	755.65	22.8	21.3	25.0	21.7	4.1	8.3	2.0			8						8								
12	754.89	24.3	20.9	28.3	20.0	0.6	8.3	2.0			5			3			8								
13	756.92	24.7	20.0	28.9	21.1		3.5	3.0	4	1	3						8								
14	758.95	25.0	20.8	29.4	20.0		1.5	2.8	1	3	3			1			8								
15	759.72	26.0	22.0	31.1	20.6		2.0	3.2			6	1		1			8								
16	758.70	26.8	23.8	30.0	22.8		1.3	2.5	2	3	1	1		1			8								
17	761.24	27.2	23.5	30.6	23.2		1.5	3.8			8						8								
18	757.43	26.8	24.1	29.4	23.2			7.8	2.1		8						8								
19	754.64	26.7	24.7	28.3	25.0	2.5	9.4	4.1		4	4						8								
20	755.65	27.6	25.2	30.0	25.6	0.5	9.8	3.5			7	1					8								
21	756.41	27.8	25.2	31.7	25.6		8.4	2.2			6			2			8								
22	756.67	28.0	25.4	32.2	25.0	1.6	8.4	1.9			5	1	1	1			8								
23	756.16	26.7	25.1	29.4	25.6	6.1	9.0	2.6			5	1		1			8		1						
24	756.67	26.4	24.9	29.4	23.9	9.9	9.4	2.1		1	5	1		1			8								
25	756.41	27.1	24.4	30.6	24.4	1.3	9.6	1.8		1	3	2	1	1			8								
26	754.64	27.6	24.6	30.6	25.0		9.0	2.5			4			4			8								
27	754.38	28.0	24.7	31.1	25.6		6.1	2.5			5			3			8								
28	753.87	26.1	24.7	31.1	24.4		4.3	2.1			8						8								
29	755.40	27.4	25.2	30.0	25.0		7.3	3.2			6			2			8								
30	754.89	27.7	25.8	29.4	25.6	14.5	8.6	2.9			6			2			8								
31	754.28	27.7	25.2	30.0	26.1	2.5	7.5	1.9			8						8								
Totals or Means	757.14	26.1	23.6	29.3	22.2	166.3	7.2	2.6	14	21	163	7	7	2	24		248		2						

觀測時間 Time of Observations: 2, 6, 9, 12, 15, 18, 21, 24 hrs.

氣壓儀器量 Barometric Instrument Error

中華民國十九年五月份 May, 1930.

直轄島 Chapel Island Custom Station. 北緯 Lat. 24° 10' N.; 東經 Long. 118° 30' E.; 高度 Altitude 54.9 M.

日期 Days of the Month	氣壓 Pressure mm	溫度 Temperature °C				雨量 Rain- fall mm	雲量 Cloud- ness 0-10	風力 Wind Force B. S.	風向 Wind Direction										雜項 Miscellaneous							
		乾球 Dry	濕球 Wet	最高 Max.	最低 Min.				總數 Sum	平均 Mean	B. S.	北	東北	東	東南	南	西南	西	西北	靜	總數 Total Numbers	烈風 Gale	雷暴 Thunder	雪 Snow	雹 Hail	霧 Fog
												N	NE	E	SE	S	SW	W	NW	Calm						
1	757.68	21.3	20.3	23.3	20.0		2.9	2.5	3	3		2					8						1			
2	757.16	21.8	21.6	23.3	20.0		8.0	2.9	2	5	1						8						1			
3	757.18	21.1	19.2	22.2	20.6		8.2	2.9	1	5	2						8									
4	754.89	22.5	22.2	27.2	20.9		5.8	1.9	1		1	2	2	1		1	8	1					1			
5	755.91	24.2	23.1	27.3	22.2	20.3	9.6	2.0		2		3	2	1			8		1				1			
6	757.68	22.0	20.9	23.3	21.1		9.0	4.3	5	3							8									
7	757.94	21.8	18.9	23.3	20.6		8.8	3.9	4	4							8									
8	754.64	23.4	21.2	26.1	21.1		8.8	1.5	1	2	2	3					8									
9	751.59	24.2	23.3	26.7	22.2	10.2	7.6	1.1				1	3	1		2	1	8		1			1			
10	753.87	23.0	22.2	23.9	22.2	0.5	10.0	2.5	1	3	3					1		8					1			
11	752.35	20.8	19.5	21.1	20.0	5.1	10.0	2.8	4	4							8									
12	750.06	21.4	19.6	22.8	18.9		8.8	3.0	3	3	2						8									
13	751.59	21.9	20.0	22.9	20.6		8.2	3.1	3	5							8									
14	754.89	22.7	20.4	23.9	20.6		2.2	4.4	1	7							8									
15	756.41	22.8	20.5	23.9	21.1		9.0	4.5	1	6	1						8									
16	755.40	23.6	20.7	24.4	21.1		1.9	2.0	1	6	1						8									
17	754.89	24.8	22.3	27.8	21.7		3.8	1.6		3	3	2					8									
18	755.65	25.7	23.2	26.7	22.8		3.0	1.3	1	2	3	2					8									
19	758.70	25.7	24.4	29.4	23.9		7.4	1.9	1	1	1	3	2				8						1			
20	754.64	25.6	24.8	—	23.9		7.0	1.5				3	5				8						1			
21	753.11	26.7	25.3	29.4	25.0	T	6.0	2.5				3	3	2			8									
22	752.86	26.7	25.5	27.8	25.0		3.4	2.5					8				8									
23	763.87	24.4	22.6	25.6	—	T	9.8	3.3	3	4			1				8						1			
24	753.87	23.1	21.0	23.9	21.7	T	9.2	4.9	4	4							8									
25	752.60	23.2	21.7	26.1	21.7		9.6	3.8	2	4	2						8									
26	749.81	23.9	21.6	25.6	22.8		2.2	3.8		7	1						8									
27	750.67	23.3	20.6	23.9	22.2		6.0	4.8	1	7							8									
28	751.84	23.9	20.3	25.6	22.2		4.0	4.8		8							8									
29	752.25	24.8	20.6	26.7	22.2		6.2	2.9	3	4					1		8									
30	752.10	24.5	21.7	26.1	22.2		0.0	4.9	3	5							8									
31	754.12	26.2	23.3	28.9	22.3		3.8	1.8		1	1	2	4				8									
Totals or Means	754.90	22.6	21.7	24.5	21.1	26.1	6.5	3.0	40	108	24	21	21	7	2	4	2	246		3			9			

觀測時間 Time of Observations 3, 6, 9, 12, 15, 18, 21, 24 hrs. A.T.
 氣壓儀器 Barometric Instrument Error +0.66 mm.

中華民國十九年五月份 May, 1930.

廈門 Amoy Custom Station. 北緯 Lat. 24° 26' N.; 東經 Long. 118° 04' E. 高度 Altitude 4.9 M.

日期 Days of the Month	氣壓 Pressure mm.	溫度 Temperature °C.				雨量 Rain- fall mm.	雲量 Cloudi- ness 0-10	風力 Wind Force B. S.	風向 Wind Direction										雜項 Miscellaneous							
		乾球 Dry	濕球 Wet	最高 Max.	最低 Min.				總數 Sum	平均 Mean	B. S.	北 N	東北 NE	東 E	東南 SE	南 S	西南 SW	西 W	西北 NW	靜 Calm	總數 Total Numbers	烈風 Gale	雷 Thunder	雪 Snow	雹 Hail	霧 Fog
1	762.51	22.7	21.8	24.4	21.1			2.3		1	2	5						8								
2	762.70	22.7	21.4	25.0	21.1			2.6		2	4	2						8								
3	762.26	22.2	20.7	27.8	19.4			2.3		2	2	4						8								
4	760.48	24.6	23.5	28.2	21.1	5.1		2.5			2	3	1	2				8								
5	760.78	24.3	23.4	27.8	23.3			1.6		1	1	3	1	1			1	8					1			
6	763.53	22.9	21.3	25.6	21.1	69.9		3.1	1	6	1							8								
7	763.53	22.8	20.8	25.0	21.1			3.5		5	2	1						8								
8	759.97	23.2	22.0	25.0	21.1	0.3		3.0	1	2		5						8								
9	756.67	24.9	23.9	27.8	22.8	18.8		2.1		2	2	3	1					8								
10	759.43	24.3	22.4	27.2	22.8			2.5		3	4	1						8								
11	757.68	22.2	21.1	23.3	20.6			2.1		7	1							8								
12	755.40	22.0	20.6	24.4	20.0	3.8		2.3	1	1	2	2	1			1		8								
13	757.08	22.7	21.4	25.6	21.1	0.8		2.8		4	3	1						8								
14	760.22	24.7	22.4	28.9	21.1			3.4	1	4	3							8								
15	761.75	24.9	22.4	28.9	22.2			3.1		4	4							8								
16	760.99	24.9	22.4	30.0	21.1			2.6		3	3	2						8								
17	760.22	24.3	22.6	27.2	22.2			2.3		1	1	5	1					8								
18	761.24	25.2	23.8	29.3	22.2			2.6	1	1		6						8								
19	760.96	26.6	25.2	28.9	24.4			2.6		1	1	2	3					8								
20	759.72	27.2	25.8	30.0	25.0			2.3	3			4	1					8								
21	758.45	27.4	26.3	30.0	25.6	2.5		2.4	1			3	3		1			8								
22	757.94	28.1	26.6	32.2	26.1	0.5		2.3		3	1	1	3					8								
23	759.72	25.0	24.1	27.2	25.0	25.4		2.9		7	1							8								
24	759.46	22.7	22.0	26.1	22.8	6.4		2.8		7	1							8								
25	755.65	25.3	23.5	27.2	22.2			2.4	2	4	1		1					8								
26	755.40	25.0	22.8	28.2	23.9			2.4		4	4							8								
27	755.91	24.9	22.2	28.5	22.2			2.3		2	5	1						8								
28	757.18	25.7	21.5	30.0	22.2			2.4		2	3	2	1					8								
29	757.42	25.9	22.6	31.1	22.2			2.1		2	2	1	1		1	1		8								
30	757.18	26.4	22.3	30.0	22.9			2.1	1	2	2	2						8								
31	758.92	26.6	24.1	29.4	22.9			2.0		1	1	4	2					8								
Totals or Means	759.22	24.6	22.8	27.8	22.4	122.5		2.5	12	64	60	67	20	10	1	3	1	268					1			

觀測時間 Time of Observations: 3, 6, 9, 12, 15, 18, 21, 24 hrs.
 氣壓儀器差 Barometric Instrument Error: +0.79 mm.

中華民國十九年五月份 May, 1930.

陸離 Teng Yueh Custom Station. 北緯 Lat 25° 00' N.; 東經 Long. 98° 40' E.; 高度 Altitude 1633.7 M.

日期 Days of the Month	氣壓 Pressure mm.	溫度 Temperature °C				雨量 Rain- fall mm	雲量 Cloud- iness 0-10	風力 Wind Force B. S.	風向 Wind Direction								雜項 Miscellaneous								
		9 A.M.	乾球 Dry	濕球 Wet	最高 Max.				最低 Min.	總數 Sum	平均 Mean	北 N	東北 NE	東 E	東南 SE	南 S	西南 SW	西 W	西北 NW	靜 Calm	總數 Total Number	雷暴 Thunder	雪 Snow	霧 Hail	霧 Fog
1	627.13	13.4	11.8	18.8	8.8			-					2	1		2	6								
2	626.62	12.2	11.4	15.0	10.0			-	1				2	2			6								
3	625.86	14.3	12.9	20.6	7.8			-	1				4	1			6								
4	626.11	14.9	14.3	18.3	13.3			-					3	1		2	6								
5	626.87	16.2	15.1	20.6	11.7			-	1				5				6								
6	627.04	17.1	15.7	22.2	10.6			0.8					3	2		1	6								
7	629.87	17.1	15.8	22.8	11.7			0.8					4	1		1	6								
8	627.18	17.9	15.8	23.3	10.6			1.0	1				3	2			6								
9	626.37	18.6	16.8	23.3	12.2			1.0	1				3	2			6								
10	626.37	16.8	16.0	18.8	14.4			0.8					4	1		1	6								
11	625.60	17.8	15.9	21.7	13.9			0.8					2	3		1	6								
12	625.85	19.2	16.7	26.1	13.3			1.0	1				4	1			6								
13	624.89	19.2	16.4	26.7	11.7			0.8					4	1		1	6								
14	624.33	19.2	17.6	23.3	15.6			1.0					5	1			6								
15	624.59	19.8	18.1	22.2	16.7			0.7					2	2		2	6								
16	624.84	19.1	18.1	23.8	16.7			0.7					2	1		3	6								
17	625.10	18.2	18.1	21.7	17.2			0.8					3	2		1	6								
18	624.84	18.5	17.9	22.8	16.1			0.7					2	2		2	6								
19	624.94	20.1	18.2	25.0	16.7			0.5	1							5	6								
20	624.59	19.8	18.5	23.2	17.2			0.8	1				1	3		1	6								
21	625.10	19.6	18.1	22.2	15.6			0.7					3	1		2	6								
22	625.11	19.2	16.3	25.0	12.2			1.0	2	1			2	1			6								
23	626.37	19.1	17.1	25.0	12.8			0.8	1				2	2		1	6								
24	622.56	19.8	17.9	25.0	12.8			0.8	1				4	1		1	6								
25	625.35	20.0	18.2	25.6	13.9			0.8					5			1	6								
26	625.10	19.6	18.1	24.4	26.1			0.7					3	1		2	6								
27	624.84	19.1	17.8	25.0	14.4			1.0	1				4	1			6								
28	624.59	19.7	17.5	25.6	15.6			0.7					3	1		2	6								
29	624.59	17.6	17.8	22.2	16.7			0.8					2	2		2	6								
30	624.08	19.9	18.4	23.9	16.7			1.0					4	2			6								
31	624.08	20.3	18.7	24.4	16.7			0.8					5			1	6								
Total or Mean	625.52	18.2	16.7	22.2	12.9			0.8	13	1			90	41		24	180								

觀測時間 Time of Observations: 8, 9, 12, 15, 21 hrs. 105° E.M.T.
氣壓儀器差 Barometric Instrument Error: +0.01 mm.

中華民國十九年五月份 May, 1930.

烏路嶼 Oksou Custom Station. 北緯 Lat. 25° 30' N.; 東經 Long. 119° 27' E.; 高度 Altitude 625 M.

日期 Days of the Month	氣壓 Pressure mm.	溫度 Temperature °C				雨量 Rain- fall mm.	雲量 Cloud- ness 0-10	風力 Wind Force B. S.	風向 Wind Direction										雜項 Miscellaneous						
		乾球 Dry	濕球 Wet	最高 Max.	最低 Min.				總數 Sum	平均 Mean	北 N	東北 NE	東 E	東南 SE	南 S	西南 SW	西 W	西北 NW	靜 Calm	總數 Total Number	烈風 Gale	雷 Thunder	雪 Snow	雹 Hail	霧 Fog
1	757.48	20.4	19.4	23.3	12.3		10.0	3.0	4	4							8					1			
2	757.88	20.2	19.1	22.2	18.9		10.0	3.0	4	4							8					1			
3	756.87	20.3	18.9	22.8	18.3		9.0	3.6	4	4							8					1			
4	755.55	22.4	21.8	25.0	18.9		6.0	1.5	1			5			2	8						1			
5	755.91	23.1	22.2	26.1	21.7	0.3	6.7	2.3		3		5				8						1			
6	757.94	20.9	19.3	22.2	17.8		9.2	4.0		8						8									
7	757.43	20.1	18.8	20.6	19.4	0.5	10.0	4.9	3	5						8									
8	754.64	21.9	20.2	23.3	19.4		9.4	1.4	1	3		4				8									
9	751.08	22.5	22.2	25.0	21.1	45.7	8.0	1.0				8				8									
10	754.64	22.3	21.6	23.9	20.6		7.8	1.4	3	5						8						1			
11	752.60	20.2	19.1	20.0	19.4	4.3	10.0	2.1		8						8									
12	750.32	20.0	18.9	20.6	18.9	8.1	9.0	2.5	3	5						8									
13	752.86	21.2	19.8	22.8	20.9		8.8	3.2	4	4						8									
14	754.89	21.7	19.9	23.3	20.6		5.4	4.3	4	4						8									
15	756.41	21.9	20.3	24.4	21.1		6.0	4.8	4	4						8									
16	755.14	22.7	20.8	25.0	20.6		5.4	3.3	4	4						8									
17	755.65	22.6	21.9	26.7	20.6		6.2	2.0	4	4						8									
18	756.67	23.8	22.9	27.8	21.7		4.0	1.0	3	3		1	1			8									
19	756.41	25.8	24.2	28.9	23.3		3.0	2.0				7	1			8						1			
20	754.13	24.0	24.9	27.8	23.9		4.0	3.0				8				8						1			
21	753.37	26.1	25.0	27.8	24.4		5.4	3.4				8				8									
22	752.86	25.2	24.2	26.1	24.4		8.6	2.0	1			6		1		8						1			
23	754.13	23.0	22.4	24.4	22.8	1.8	10.0	3.8	4	4						8						1			
24	754.38	21.3	19.9	22.8	20.6	2.5	10.0	6.2	4	4						8									
25	751.58	21.6	20.5	25.0	21.1	T	10.0	6.4	4	4						8									
26	749.81	23.9	21.7	25.0	21.7		7.0	5.0	4	4						8									
27	750.06	22.7	21.3	26.7	22.2		5.4	5.1	4	4						8									
28	751.94	22.1	20.1	25.6	21.1		4.8	4.0	4	4						8									
29	751.08	22.3	20.2	25.6	21.1		10.6	4.5	4	4						8									
30	751.84	22.9	21.7	26.7	22.2		6.6	3.2	4	4						8									
31	751.59	24.5	22.9	26.1	22.2		6.6	1.5	1	1		5		1	8										
Totals or Means	754.06	22.6	21.3	24.6	20.7	63.2	7.2	3.2	80	105		1	87	1	4	248						10			

觀測時間 Time of Observations 3, 6, 9, 12, 15, 18, 21, 24 hrs. A.T.

氣壓儀器差 Barometric Instrument Error: -0.30 mm.

中華民國十九年五月份 May, 1930.

中山島 Turnabout Custom Station. 北緯 Lat. 25° 26' N.; 東經 Long. 119° 56' E.; 高度 Altitude 64.9 M.

日期 Days of the Month	氣壓 Pressure mm	溫度 Temperature °C				雨量 Rain-fall mm	雲量 Cloud-ness 0-10	風力 Wind Force B.S.	風向-Wind Direction										雜項 Miscellaneous						
		9 A.M.	乾球 Dry	濕球 Wet	最高 Max.				最低 Min.	總數 Sum	平均 Mean	北 N	東北 NE	東 E	東南 SE	南 S	西南 SW	西 W	西北 NW	靜 Calm	總數 Total Numbers	風 Gale	雷 Thunder	雪 Snow	霧 Fog
1	753.92	18.8	18.3	19.4	17.2		10.0	3.5	4	4							8					1			
2	757.43	19.3	18.5	20.0	17.8		9.5	4.1	3	4	1						8					1			
3	758.41	19.1	18.1	20.0	17.2		10.0	4.3	6	2							8					1			
4	755.14	22.4	21.3	24.4	17.8		4.5	1.6	2	1		1	4				8		1			1			
5	755.40	22.4	21.9	25.6	20.6	11.7	6.0	3.4	1	1	1		4	1			8					1			
6	758.70	20.2	19.4	20.6		1.3	9.2	4.5	4	4							8								
7	757.94	19.2	18.3	19.4	18.3	1.3	10.0	5.5	5	3							8								
8	753.87	21.1	19.5	22.2	17.8		9.2	2.6	4	1	1	1	1				8								
9	751.59	22.3	21.7	24.4		14.5	7.6	1.4				5	3				8								
10	753.87	21.7	21.2	22.8	19.4		7.8	2.1	3	5							8					1			
11	751.59	19.7	19.1	20.0	18.9	1.3	10.0	2.9	8								8								
12	750.06	19.1	18.6	20.0	17.8	10.4	10.0	3.9	6	2							8								
13	752.35	20.2	19.4	21.7	18.3	8.1	9.6	5.0	4	4							8								
14	755.14	20.6	19.6	21.1	19.4		8.8	5.3	3	5							8								
15	756.16	21.2	20.3	23.3	18.9		5.4	6.0		8							8								
16	754.89	21.4	20.5	23.3	19.4		5.3	4.5	1	7							8					1			
17	754.64	22.4	21.3	24.4	20.0		4.8	3.6	5	3							8					1			
18	756.40	22.3	22.6	25.0	21.7		4.3	2.8	4	1	2	1					8					1			
19	755.14	24.9	23.7	27.8	21.7		1.3	3.4				1	6	1			8					1			
20	752.86	25.0	24.4	26.7	23.3		1.0	4.4				1	5	2			8					1			
21	752.86	25.5	24.7	26.7	23.3		3.4	4.5				8					8					1			
22	752.35	25.2	24.5	27.2	23.9		8.6	3.5	1	1			6				8					1			
23	753.87	22.3	22.1	23.8	22.2	21.1	10.0	4.1	3	4	2						8					1			
24	754.13	20.9	20.5	21.1	20.0	3.6	10.0	5.8	1	7							8								
25	751.84	20.6	20.1	20.6	19.4	4.8	10.0	6.0	4	4							8								
26	750.06	21.9	20.4	22.8	20.6		9.0	5.8	2	6							8								
27	750.57	22.2	20.4	23.3	19.4		7.2	5.1		8							8								
28	752.35	22.2	20.7	23.8	20.6		4.4	5.8		8							8								
29	752.10	21.9	20.6	22.8	20.0		7.8	5.9	1	7							8								
30	751.84	22.8	21.6	23.9	20.6		2.0	3.9	1	7							8								
31	750.39	25.3	23.4	28.3	21.7		6.2	2.5	1	2	1		4				8					1			
Totals or Means	752.80	21.8	20.9	23.1	20.0	77.8	7.2	4.1	76	109	7	1	5	43	7		348		1			13			

觀測時間 Time of Observations 3, 6, 9, 12, 15, 18, 21, 24 hrs. A.T.

氣壓儀器差 Barometric Instrument Error: -1.30 mm.

中華民國十九年五月份 May, 1930.

東大 Middle Dog Custom Station. 北緯 Lat 25° 58' N.; 東經 Long. 119° 59' E.; 高度 Altitude 59.1 M.

日期 Days of the Month	氣壓 Pressure mm.	溫度 Temperature °C				雨量 Rain- fall mm.	雲量 Cloudi- ness 0-10	風力 Wind Force B. S.	風向 Wind Direction										雜項 Miscellaneous						
		乾球 Dry	濕球 Wet	最高 Max.	最低 Min.				總數 Sum	平均 Mean	北 N	東北 NE	東 E	東南 SE	南 S	西南 SW	西 W	西北 NW	靜 Calm	總數 Total Numbers	霧 Fog	霜 Frost	雪 Snow	雹 Hail	其他 Other
1	758.45	18.3	17.5	19.4	16.1	2.5	9.8	2.8		8							8							1	
2	758.45	18.9	17.7	—	17.2		10.0	3.4		8							8								
3	758.19	18.9	17.5	20.0	16.7		10.0	3.0		8							8								
4	755.14	21.4	20.8	23.9	18.3		4.8	2.9				2	5			1	8							1	
5	766.41	22.3	21.6	24.4	21.1		9.4	2.6	1	3			2	2			8							1	
6	760.42	19.9	19.1	20.6	19.4	1.0	9.8	3.5		8							8								
7	780.22	19.2	17.8	—	17.8		10.0	4.0	2	6							8								
8	754.89	20.0	19.4	21.1	18.3		10.0	2.4	1			3		1		3	8								
9	751.84	22.3	21.4	23.9	19.4	17.8	6.2	1.8				6		2			8								
10	755.66	22.0	21.7	23.9	19.4		8.2	1.6	3	3	2						8							1	
11	753.62	20.3	18.6	20.6	18.3	2.0	10.0	1.9	4						4		8								
12	751.33	19.2	18.0	—	17.8		10.0	3.3	1	7							8								
13	753.62	20.3	18.8	21.1	18.3	5.1	9.8	3.8	3	5							8								
14	756.41	20.4	19.1	21.7	18.9		4.6	4.0		8							8								
15	758.19	20.8	19.5	22.2	18.9		3.4	4.1		8							8								
16	756.92	21.3	19.9	22.2	18.9		0.0	3.3		8							8							1	
17	755.91	22.5	21.8	24.4	19.4		4.4	2.8	4	2	1				1		8								
18	758.19	23.4	22.4	25.0	21.1		3.8	1.8	3	4	1						8							1	
19	753.65	25.5	24.5	28.9	—		3.0	2.4				1	7				8							1	
20	756.16	25.3	23.6	28.3	23.8		3.0	4.5		2				6			8								
21	753.37	24.7	23.5	27.2	21.1		5.8	2.3		2		4	2				8								
22	753.11	24.8	23.7	26.7	23.9		6.8	2.9	1	2		1	3		1		8							1	
23	758.91	21.3	20.6	22.2	21.1	2.5	10.0	4.0		8							8							1	
24	756.41	20.1	19.1	20.6	19.4	10.5	10.0	4.5		8							8								
25	754.38	20.4	19.2	—	18.3	T	10.0	4.9		8							8								
26	751.08	21.8	19.9	22.8	20.0		7.4	3.9	1	7							8								
27	752.10	22.1	19.8	23.9	20.6		4.2	3.4		6	2						8								
28	752.62	21.7	19.5	22.8	20.0		4.8	2.6		8							8								
29	753.37	21.8	18.8	23.3	20.0		9.4	3.5		8							8								
30	757.11	22.9	20.4	24.4	20.6		4.8	2.8	3	5							8							1	
31	752.35	24.1	23.6	26.6	21.1		5.2	2.1	1			4		2	1		8								
Totals or Means	755.44	22.2	20.3	22.4	19.5	41.4	7.0	3.3	26	150	6	15	13	25	5	5	1	249						10	

觀測時間 Time of Observation: 3, 5, 9, 12, 15, 18, 21, 24 hrs. A. T.

氣壓儀器差 Barometric Instrument Error +1.83 mm.

中華民國十九年五月份 May, 1930.

福州 Pagoda Anchorage Custom Station. 北緯 Lat. 25° 59' N.; 東經 Long. 119° 27' E.; 高度 Altitude 19.8 M.

日期 Days of the Month	氣壓 Pressure mm.	溫度 Temperature °C				雨量 Rain- fall mm	雲量 Cloud- ness 0-10	風力 Wind Force B. S.	風向 Wind Direction										雜項 Miscellaneous					
		乾球 Dry	濕球 Wet	最高 Max.	最低 Min.				總數 Sum	平均 Mean	北	東北	東	東南	南	西南	西	西北	靜	總數 Total Number	雷暴 Thunder	雪 Snow	雹 Hail	霧 Fog
											N	NE	E	SE	S	SW	W	NW	Calm					
1	762.76	20.3	19.4	25.0	18.3	15.2		1.0		2				1		1	4							
2	762.76	19.7	18.5	31.1	18.9	0.8		1.5	1	2						1	4							
3	762.02	20.8	18.5	25.0	18.3			1.2		3					1		4							
4	758.43	24.7	22.8	29.4	19.4			1.0	1			2	1				4							
5	760.48	23.8	22.9	26.1	20.6			1.5	1	1			1			1	4							
6	764.54	20.7	19.3	26.1	20.6	7.6		1.8		4							4							
7	764.54	19.6	17.5	22.8	18.9			1.3		4							4							
8	759.21	21.6	20.3	28.9	19.4			1.3		1	1				2		4							
9	755.91	24.6	22.8	29.4	21.1	2.5		0.8				1			1	2	4							
10	768.95	23.2	21.3	27.8	20.0			1.0	1	1	1				1		4							
11	787.88	19.7	18.1	20.6	17.2			1.0	1		1				2		4							
12	755.65	20.3	19.2	25.0	18.3	7.6		1.0		2					1	1	4							
13	768.18	22.7	20.8	26.1	20.0	2.5		1.3	1	1					1	1	4							
14	760.48	23.1	21.0	26.7	21.1			0.8	2	1						1	4							
15	762.51	23.3	21.3	27.3	21.1			1.0	1	3							4							
16	760.99	23.1	21.0	27.8	20.0			1.0	2	1					1		4							
17	760.22	24.6	22.4	30.0	21.1			1.0		2					2		4							
18	759.72	25.8	23.8	30.0	22.8			1.0	2	1				1			4							
19	759.97	27.1	24.9	32.8	22.8			0.8		2		1				1	4							
20	787.68	20.2	25.6	33.8	24.4			1.0		2							4							
21	787.18	26.6	24.9	32.2	23.3			1.5				1	1		1	1	4							
22	758.92	27.2	25.6	—	—			1.0	1	1			1			1	4							
23	759.97	25.0	23.1	26.1	22.3	11.4		1.3	1	3							4							
24	760.99	22.9	21.1	23.3	22.2	15.2		1.5	1	3							4							
25	758.70	22.9	21.1	23.3	21.1			1.8	1	2					1		4							
26	755.14	24.1	22.1	25.0	21.7			1.0		2					1	1	4							
27	758.70	23.5	21.1	26.1	22.9			1.5		3	1						4							
28	787.94	22.6	20.7	23.9	21.1			1.0		4							4							
29	759.45	22.9	19.5	27.8	19.4			1.0		2					2		4							
30	787.43	25.0	21.9	30.6	21.7			0.5		1					1	2	4							
31	755.65	26.4	22.9	30.0	22.2			0.8		1					1	2	4							
Totals or Means	759.88	22.5	21.5	25.9	20.8	62.9		1.1	15	56	5	2	6	3	13	3	134							

觀測時間 Time of Observations: 2, 9, 15, 21 hrs.
 氣壓儀器差 Barometric Instrument Error: - 0.51 mm.

中華民國十九年五月份 May, 1930.

廈門 Tung Yang Custom Station. 北緯 Lat. 24° 33' N.; 東經 Long. 120° 30' E., 高度 Altitude 102.7 M.

日期 Days of the Month	氣壓 Pressure mm.	溫度 Temperature °C				雨量 Rain- fall mm.	雲量 Cloud- iness 0-10	風力 Wind Force B. S.	風向 Wind Direction										雜項 Miscellaneous						
		9 A.M.	乾燥 Dry	濕球 Wet	最高 Max.				最低 Min.	總數 Sum	平均 Mean	北 N	東北 NE	東 E	東南 SE	南 S	西南 SW	西 W	西北 NW	靜 Calm	總數 Total Number	雷暴 Gale	雷雨 Thunder	雪 Snow	霧 Fog
1	753.87	17.9	17.4	18.9	16.1	T	10.0	1.9	4	4								8					1		
2	753.62	18.2	17.2	19.4	16.7	1.0	9.8	2.6	4	4								8					1		
3	753.37	18.1	17.1	19.4	16.7		9.6	3.0	4	4								8							
4	750.06	21.1	20.6	23.3	17.8		4.3	3.1	1				4	3				8					1		
5	752.36	21.7	20.6	25.6	20.0		3.3	2.3	3	2			1	2				8					1		
6	755.91	19.7	18.6	20.6	19.4		9.3	2.3	4	4								8							
7	755.14	18.9	17.8	19.4	17.8	3.1	10.0	3.0	4	4								8							
8	750.82	19.7	18.9	21.1	18.3		10.0	2.1	2	2	1			3				8							
9	747.02	21.9	21.1	25.0	18.9	7.6	7.6	2.1					7	1				8					1		
10	750.57	22.2	21.1	23.9	19.4		4.3	1.0	1	6				1				8					1		
11	748.49	19.9	19.3	21.7	18.3	1.5	10.0	1.0		8								8							
12	746.51	18.4	17.8	19.4	16.7	9.9	10.0	1.6	3	5								8							
13	746.51	19.5	18.9	20.6	18.3	2.5	10.0	2.5	4	4								8							
14	751.59	19.6	18.8	21.1	17.8	2.3	5.3	2.3	4	4								8							
15	753.63	20.1	19.2	21.7	18.9		9.4	3.0	4	4								8					1		
16	752.10	21.1	20.4	22.3	19.4		7.6	2.3	4	4								8					1		
17	751.33	22.7	21.6	24.4	20.6		6.0	1.9	2	6								8							
18	752.10	23.9	22.7	25.6	21.7		3.2	1.4		7				1				8							
19	751.08	24.1	23.3		21.7		1.2	2.5						8				8					1		
20	748.79	23.3	22.5	27.3	23.3		5.9	2.4		3				8	1		1	8					1		
21	748.54	23.9	22.9	27.2	20.6		7.5	3.4		2			1	2	3			8							
22	747.78	24.5	23.5	27.2	23.2		3.3	3.3	2	1				2	3			8					1		
23	751.83	20.3	20.3	21.1	20.1	6.4	10.0	3.1	4	4								8					1		
24	751.33	19.5	18.9	20.0	18.9	3.6	10.0	4.9	4	4								8							
25	749.30	19.8	19.4	21.1	18.3	1.0	10.0	4.0	4	4								8					1		
26	745.75	20.7	19.3	22.2	19.4	T	9.6	3.4	5	3								8							
27	747.02	21.8	19.3	23.3	20.0		5.8	3.0	4	4								8							
28	749.05	21.7	19.4	23.9	19.4		5.3	3.3	4	4								8							
29	748.79	21.3	19.4	22.2	19.4		10.0	3.0	4	4								8							
30	748.79	22.5	20.3	24.4	20.6		8.4	2.9	4	4								8							
31	746.76	24.4	22.7	23.3	21.7		7.4	1.4	1	1				5	1			8					1		
Totals or Means	750.27	21.1	20.0	22.0	19.2	20.2	7.1	2.7	84	110	1			1	26	15		1	242				14		

觀測時間 Time of Observations: 3, 6, 9, 12, 15, 18, 21, 24 hrs. A.T.
 儀器誤差 Barometric Instrument Error: +0.25 mm.

中華民國十九年五月份 May, 1930.

溫州 Wenchow Custom Station. 北緯 Lat. 28° 01' N.; 東經 Long. 120° 38' E.; 高度 Altitude 4.3 M.

日期 Days of the Month	氣壓 Pressure mm. 9 A.M.	溫度 Temperature °C				雨量 Rain- fall mm. 總數 Sum	雲量 Cloudi- ness 0-10 平均 Mean	風力 Wind Force B. S.	風向 Wind Direction								雜項 Miscellaneous				
		乾球 Dry	濕球 Wet	最高 Max.	最低 Min.				北 N	東北 NE	東 E	東南 SE	南 S	西南 SW	西 W	西北 NW	靜 Calm	總數 Total Numbers	雷暴 Thunder	雪 Snow	霧 Fog
1	763.53	19.4	16.8	21.1	15.6	1.8		0.0							3	3					
2	763.78	18.7	17.8	19.4	16.7	2.5		0.0							3	3					
3	763.78	19.5	17.6	21.1	15.6			0.0							3	3					
4	758.19	23.5	21.8	26.1	20.0	1.8		0.7							1	3					
5	759.97	26.7	23.3	28.9	20.6	1.8		1.3					1		3						
6	763.02	19.8	18.5	22.2	17.2	1.3		1.0							3						
7	765.58	22.1	19.3	24.4	16.7			0.7							1	3					
8	759.72	21.1	19.6	21.7	18.3			0.3							2	3					
9	755.40	25.6	23.5	28.3	20.0	5.1		0.3							2	8					
10	759.46	26.5	23.7	28.9	20.0			1.0							1	3					
11	758.70	23.7	22.1	24.4	21.1			0.3							2	3					
12	755.65	19.3	18.2	20.0	17.2	2.8		0.3							2	8					
13	759.21	21.5	20.7	23.9	18.3	12.7		0.0							3	3					
14	761.78	23.9	22.6	27.2	19.4	2.8		0.3	1						2	3					
15	764.03	25.6	23.3	28.3	21.1	1.3		0.7							1	3					
16	761.75	25.6	22.8	28.3	19.4			1.0							1	3					
17	760.48	26.7	24.4	29.4	21.1			1.3							1	3					
18	762.27	27.4	25.4	28.9	23.3			1.7							3						
19	759.97	29.1	26.7	32.2	23.3			1.3							1	3					
20	758.45	23.7	22.4	23.8	22.2			1.3							1	3					
21	757.18	24.8	23.5	27.8	20.6			0.3							2	3					
22	756.92	25.4	24.4	26.7	24.4	9.9		1.7							1	3					
23	761.94	19.8	19.3	21.1	18.3	10.4		1.0							2	3					
24	763.02	17.4	18.3	18.9	17.2	24.1		0.7	1						2	3					
25	761.49	18.5	17.9	19.4	16.7	15.8		0.0							3	3					
26	756.67	22.8	20.7	23.8	18.3	20.1		0.7	1						1	3					
27	767.18	25.0	22.8	28.3	20.0			0.3	1						2	3					
28	759.72	24.8	22.2	26.1	19.4			1.0							1	3					
29	759.46	25.4	24.3	28.9	17.8			0.7							2	3					
30	759.46	25.3	22.9	30.6	18.3			1.3							1	3					
31	755.40	28.9	26.7	31.7	22.9	1.3		0.3							2	3					
Totals or Means	760.11	23.5	21.7	25.5	19.4	115.5		6.9	2	2	16	29			5	45	33				

觀測時間 Time of Observations: 9, 12, 14 hrs.
氣壓儀器差 Barometric Instrument Error: -0.54 mm.

中華民國十九年五月份 May, 1930.

昌沙 Changsha Custom Station: 北緯 Lat. 28° 15' N.; 東經 Long. 115° 47' E.; 高度 Altitude 60.0 M.

日期 Days of the Month	氣壓 Pressure mm.	溫度 Temperature °C				雨量 Rain- fall mm.	雲量 Cloud- iness 0-10	風力 Wind Force B. S.	風向 Wind Direction										雜項 Miscellaneous						
		乾球 Dry	濕球 Wet	最高 Max.	最低 Min.				總數 Sum	平均 Mean	B. S.	北 N	東北 NE	東 E	東南 SE	南 S	西南 SW	西 W	西北 NW	靜 Calm	總數 Total Numbers	雷暴 Gale	雷 Thunder	雪 Snow	霧 Fog
1	760.99	15.8	14.8	16.7	12.8	5.8		1.1	2						1	5		8							
2	762.61	18.3	16.3	21.1	12.8	21.6		1.3				3			5		8								
3	757.18	18.4	17.8	21.1	18.3	4.6		1.4			4	4					8								
4	755.65	21.3	19.6	24.4	15.5	5.1		1.4	2	3	1	1	1				8								
5	757.94	24.1	21.4	26.7	18.3			1.0			2	2	4				8								
6	759.21	24.9	21.9	28.2	19.4			1.0		2	2	2	2				8								
7	757.43	25.2	22.8	27.8	21.1			1.0			2	3	3				8								
8	752.60	24.2	22.8	25.6	21.1	32.3		1.0	3		1	1	1		2		8								
9	754.13	25.2	23.5	30.0	20.8			1.0				3	5				8								
10	753.87	27.1	23.4	30.6	21.1			1.0			2	1	3	2			8								
11	753.11	23.2	21.6	27.2	22.8			3.3	1					2		5	8								
12	755.65	20.2	18.0	22.9	16.1	18.5		4.1								8	8								
13	756.41	22.6	19.5	27.2	17.2			1.3	2							6	8								
14	758.19	24.7	21.0	30.0	18.9			1.0			7				1		8								
15	757.94	27.0	22.9	32.2	21.1			1.1	1	2	1	1	3				8								
16	755.65	26.8	22.9	32.2	22.8			3.1	6						2		8								
17	757.68	19.9	18.3	20.0	17.8			4.3	4						4		8								
18	756.93	23.1	21.1	23.2	17.2			1.5				1	3	1	2	1	8								
19	754.39	26.4	23.2	33.2	22.2			3.3	2						6		8								
20	756.91	21.0	19.2	22.2	18.9	3.8		4.0	4						4		8								
21	753.14	21.2	19.2	24.4	17.8	7.9		1.9	4						4		8								
22	755.16	22.2	21.1	25.6	20.0	0.2		1.1	2			3	2		1		8								
23	756.16	21.9	21.0	23.2	21.1	3.1		1.4	3			1	1		3		8								
24	756.92	24.2	21.8	27.2		27.9		1.5	4						4		8								
25	756.16	24.7	22.4	27.2	20.8			1.3	2			1	2		3		8								
26	754.33	26.4	22.8	31.1	21.1			0.9	2					1	4	1	8								
27	753.97	27.4	23.8	32.2	21.1			1.1			1	2	1		3	1	8								
28	754.13	23.3	23.4	27.2	21.7			1.0			2	1	3	2			8								
29	752.94	22.7	24.5	25.0	22.2			1.5			1	4	2	1			8								
30	750.23	21.2	22.2	25.6	24.4			1.2				1	4	3			8								
31	753.53	24.1	22.8	24.4	22.2	6.4		2.2	4						4		8								
Totals or Means	755.55	22.9	21.2	27.4	19.4	137.2		1.3	48	7	20	15	39	26	6	74	2	248							

觀測時間 Time of Observations: 3, 6, 9, 12, 15, 18, 21, 24 hrs.

儀器誤差 Barometric Instrument Error: -0.43 mm.

中華民國十九年五月份 May, 1930.

北 魚 山 Peiyushan Custom Station: 北 緯 Lat. 28° 53' N; 東 經 Long. 123° 16' E; 高 度 Altitude 823 M.

日期 Days of the Month	氣 壓 Pressure mm.	溫 度 Temperature °C				雨量 Rain- fall mm	雲量 Cloud- ness 0-10	風力 Wind Force B. S.	風 向 Wind Direction								雜 項 Miscellaneous							
		9 A.M.	乾球 Dry	濕球 Wet	最高 Max.				最低 Min.	總數 Sum	平均 Mean	北 N	東北 NE	東 E	東南 SE	南 S	西南 SW	西 W	西北 NW	靜 Calm	總數 Total Numbers	雷暴 Thunder	雪 Snow	霧 Fog
1	756.18	15.6	14.4	17.2	18.9		10.0	1.4		2	6							8						
2	755.65	15.3	14.4	16.7	18.9		9.0	2.8		7	1							8						
3	756.92	16.9	16.1	20.0	14.4	1.0	8.8	1.9		2		5					1	8				1		
4	750.06	19.4	19.2	20.0	—		6.0	2.6				1		7				8				1		
5	754.64	19.5	17.7	23.7	17.8		6.8	1.4	2	3							3	8						
6	758.45	16.9	14.8	18.9	15.0		5.8	1.8		1	6	1						8						
7	758.70	17.8	15.5	19.4	—		4.4	1.5			3	5						8						
8	752.10	19.6	19.1	21.1	—		10.0	2.6				3	2	3				8				1		
9	748.29	20.7	19.7	23.8	20.0	16.5	6.8	2.0	1		1	1		3		2		8						
10	759.84	21.1	20.2	23.3	—		6.4	1.9					4	4				8						
11	750.83	19.7	18.1	21.1	18.3		10.0	1.9			8	1	4					8				1		
12	748.39	19.4	18.5	21.1	18.3	2.5	10.0	2.6				8						8						
13	751.84	18.0	17.8	20.0	17.2		10.0	3.5		7	1							8						
14	756.18	18.1	17.2	—	15.6		10.0	3.6			8							8						
15	758.41	19.2	18.6	21.1	17.8		5.0	2.5			8							8				1		
16	754.64	20.3	19.7	22.8	17.8		—	1.3	1		4		1				2	8				1		
17	754.38	22.9	21.7	25.5	20.0		3.8	1.5					4	2			2	8						
18	751.59	22.9	22.1	24.4	20.6		4.0	2.3					4	4				8				1		
19	752.10	23.0	22.1	25.0	21.1		4.7	2.4		1			3	4				8				1		
20	752.10	19.4	18.8	20.6	18.8		10.0	3.0			8							8				1		
21	750.32	20.8	20.4	23.9	18.3	16.5	10.0	1.8	1		4	1				1	1	8				1		
22	750.83	18.8	18.0	21.7	17.2	6.1	8.2	3.4	2	3	1						2	8				1		
23	754.64	18.0	17.2	18.9	—		10.0	2.5		7	1							8						
24	755.91	18.8	16.8	20.0	16.1	3.3	10.0	3.5		1	7							8						
25	732.86	18.5	17.2	19.4	—	17.8	10.0	3.4		2	6							8				1		
26	749.56	18.7	18.8	20.0	17.8	33.8	10.0	4.0			8							8				1		
27	749.56	19.1	18.3	20.0	17.2	4.6	9.8	4.0	6	2								8				1		
28	730.83	20.4	18.0	21.7	17.8		8.5	2.6	6	2								8						
29	752.10	20.5	19.0	22.8	17.8		—	2.4	2	8								8						
30	752.37	20.8	20.2	—	18.9		10.0	2.5	2	6								8				1		
31	748.05	21.6	21.4	22.8	20.6		—	2.6		6								8				1		
Totals or Means	753.14	19.4	18.3	21.3	17.7	102.1	7.8	2.5	23	91	52	18	23	27		5	9	348				16		

觀測時間 Time of Observations: 2, 6, 8, 12, 15, 18, 21, 24 hrs. A.T.
 氣壓儀器差 Barometric Instrument Error: -0.91 mm

中華民國十九年五月份 May, 1930.

岳州 Yochow Custom Station. 北緯 Lat. 29° 24' N.; 東經 Long. 113° 10' E.; 高度 Altitude 76.2 M.

日期 Days of the Month	氣壓 Pressure mm.	溫度 Temperature °C				雨量 Rain- fall mm	雲量 Cloud- ness 0-10	風力 Wind Force B. S.	風向 Wind Direction										雜項 Miscellaneous						
		乾球 Dry	濕球 Wet	最高 Max.	最低 Min.				總數 Sum	平均 Mean	B. S.	北 N	東北 NE	東 E	東南 SE	南 S	西南 SW	西 W	西北 NW	靜 Calm	總數 Total Number	雷暴 Thunder	雪 Snow	雹 Hail	霧 Fog
1	755.65	14.9	14.1	16.7	13.9	5.8	10.0	1.0		8								8							
2	757.43	17.5	16.1	21.7	12.8	5.1	8.8	1.0		8								8							
3	750.32	17.3	17.2	18.8	17.3	0.5	9.5	1.0		8								8							
4	750.57	19.4	18.5	23.9	17.3	9.1	5.5	1.0		2		2		4				8							
5	753.37	21.8	19.7	26.1	17.8		8.8	1.0				3	1			4		8							
6	754.13	22.9	20.3	28.3	18.3		5.2	1.2		4				4				8							
7	752.35	23.7	21.1	23.3	22.2		9.1	1.0		3				5				8							
8	748.03	22.5	21.3	25.0	20.6	45.7	8.6	1.1				2		2		4		8							
9	748.54	24.1	22.5	27.2	20.6		6.1	1.2				4		4				8							
10	748.03	25.8	22.8	30.6	22.3		7.7	1.2				3		5				8							
11	748.79	21.6	19.7	23.9	22.2		7.5	4.2		6								8							
12	749.56	18.6	18.6	22.8	15.6	11.4	7.8	3.6		8								8							
13	751.59	20.8	20.8	25.0	16.1		8.8	1.2		8								8							
14	752.60	22.4	22.4	26.1	18.8		4.0	1.3		2				6				8							
15	752.35	24.8	24.8	28.9	19.4		4.0	1.2						8				8							
16	750.88	22.2	22.2	25.0	22.2		7.6	3.7		6				2				8							
17	752.11	17.9	16.7	18.3	17.3		9.8	4.0		8								8							
18	755.40	20.9	19.8	22.9	17.3		6.1	1.2		4		4						8							
19	749.56	22.2	20.6	25.0	21.1	0.5	8.6	3.5		8								8							
20	751.06	18.3	17.5	18.9	17.3	7.4	10.0	4.1		8								8							
21	749.81	20.3	18.7	23.9	17.3	1.0	7.8	2.2		4		2		1		1		8							
22	750.32	22.8	20.9	25.6	19.4		4.0	1.2				8						8							
23	751.59	21.1	20.2	22.2	20.6	21.6	9.6	1.0		8								8							
24	751.32	24.9	17.1	25.6	20.6	21.1	5.9	1.6		8								8							
25	751.06	23.2	21.5	24.7	20.6		6.0	1.5		8								8							
26	748.29	24.4	21.7	23.9	20.6		2.7	1.1		8				5				8							
27	747.52	25.2	22.7	29.4	20.6			1.2						8				8							
28	747.78	26.7	22.8	21.7	21.7			1.1						8				8							
29	746.76	23.4	24.7	23.9	22.6		2.9	1.2						8				8							
30	743.97	20.0	26.0	24.4	25.6		6.2	2.2		1				7				8							
31	746.25	22.6	21.5	23.9	21.7	71.1	9.5	2.2		8								8							
Totals or Means	750.59	22.2	20.7	25.2	19.4	200.3	6.8	1.9		122		26	1	77		9		246							

觀測時間 Time of Observation: 3, 6, 9, 12, 15, 18, 21, 24 hrs.
 儀器誤差 Barometric Instrument Error: Nil.

中華民國十九年五月份 May, 1930.

重慶 Chungking Custom Station. 北緯 Lat. 29° 33' N.; 東經 Long. 106° 33' E.; 高度 Altitude 230.1 M.

日期 Days of the Month	氣壓 Pressure mm.	溫度 Temperature °C				雨量 Rain- fall mm.	雲量 Cloudi- ness 0-10	風力 Wind Force B. S.	風向 Wind Direction								雜項 Miscellaneous								
		乾球 Dry	濕球 Wet	最高 Max.	最低 Min.				總數 Sum	平均 Mean	北	東北	東	東南	南	西南	西	西北	靜	總數 Total Numbers	烈風 Gale	雷暴 Thunder	雪 Snow	霰 Hail	霧 Fog
											N	NE	E	SE	S	SW	W	NW	Calm						
1	747.27	18.9	17.4	23.9	15.0	6.9		1.0	1			1	1			4									
2	747.27	20.2	18.6	25.6	15.0			1.0	1				1		2	4									
3	737.87	20.0	18.6	23.8	15.6			1.3	1	1		2				4									
4	744.23	21.7	20.4	26.1	16.7			1.0				4				4									
5	745.75	22.1	20.6	28.3	16.1			0.8	1			2			1	4									
6	746.00	23.6	22.5	28.8	18.9			1.0						4		4									
7	742.93	19.9	18.9	21.1	18.3	22.4		1.0				2			2	4									
8	744.48	21.6	20.3	25.0	18.3	6.9		1.0				4				4									
9	740.92	22.2	20.7	27.9	18.3			0.5						2	2	4						1			
10	741.68	25.0	23.6	30.0	20.0			0.8						3	1	4						1			
11	740.67	17.5	21.9	26.7	20.0	3.6		1.0				1	1		2	4									
12	741.17	21.0	22.2	22.2	20.0			1.0						4		4									
13	737.87	26.6	25.2	32.2	21.1			1.0						4		4									
14	739.40	23.2	27.1	33.2	21.7			1.0				4				4									
15	738.13	26.7	25.6	31.1	23.2			1.3						4		4									
16	745.49	17.1	16.0	19.4	13.9			1.0				4				4									
17	747.09	19.1	17.9	23.9	13.9	5.1		1.0				2			2	4									
18	737.87	19.7	18.2	21.7	15.6	0.8		1.0						4		4									
19	741.94	20.8	19.6	23.8	16.1	2.2		1.0				4				4									
20	741.17	21.4	20.2	22.8	17.8			1.0						4		4									
21	742.93	21.8	20.6	25.0	18.3	6.4		1.0				4				4									
22	741.49	23.9	16.9	23.9	19.4			1.0				2			2	4									
23	741.17	21.6	20.7	22.8	20.0	2.1		1.0				2			2	4									
24	743.46	22.4	21.2	26.1	19.4	14.2		1.0						4		4									
25	744.73	20.6	19.4	23.9	17.8			0.8	1					2	1	4									
26	741.43	22.7	21.2	27.2	17.8	0.5		1.0						4		4									
27	738.13	25.2	24.4	31.1	20.0			1.0						4		4									
28	736.85	26.2	27.1	34.4	21.1			1.0						4		4									
29	734.32	26.1	23.8	32.2	22.2			1.0						4		4									
30	734.57	24.7	22.6	26.7	21.1	20.7		1.0				2			2	4									
31	736.86	25.8	24.6	21.7	21.1	1.8		1.0				4				4									
Totals or Means	742.44	22.2	21.6	27.6	18.5	109.7		0.8	5	1		44	2		66	5	124					2			

觀測時間 Time of Observation: 6, 8, 15, 21 hrs. 100° E.M.T.

儀器誤差 Barometric Instrument Error: -0.18 mm.

中華民國十九年五月份 May, 1930.

九江 Kinkiang Custom Station. 北緯 Lat. 29° 45' N.; 東經 Long. 116° 08' E.; 高度 Altitude 45.7 M.

日期 Days of the Month	氣壓	溫度				雨量 Rain- fall mm	雲量 Cloud- iness 0-10	風力 Wind Force R. S.	風向 Wind Direction										雜項 Miscellaneous							
	mm.	°C							總數 Sum	平均 Mean	R. S.	N	NE	E	SE	S	SW	W	NW	靜 Calm	總數 Total Numbers	Gale	Thunder	Snow	Hail	Fog
		9 A.M.	乾球 Dry	濕球 Wet	最高 Max.							最低 Min.	N	NE	E	SE	S	SW	W	NW						
1	759.72	16.3	15.4	18.3	15.6	6.1		1.0	1						3	4		8								
2	764.54	18.8	16.6	23.3	14.4	4.8		0.8	4			1	2	1				8								
3	787.43	18.8	17.9	19.4	15.6	2.5		1.0	2					6				8								
4	753.11	20.9	18.7	21.1	17.8	18.3		1.4				1	2	3	1			8								
5	759.21	22.3	19.7	23.3	17.8			1.0	5		1		1	1				8								
6	757.94	22.8	19.3	27.8	17.8			1.5	8									8								
7	758.70	23.9	20.5	29.4	18.9			1.0	4			1	3					8								
8	752.86	22.7	21.6	23.0	—	7.6		1.0						8				8								
9	753.11	24.8	22.4	28.9	20.6	6.1		0.9	1	1			2	3		1		8								
10	756.67	25.9	22.5	32.3	21.1			0.9	1	2				4			1		8							
11	753.87	22.9	20.4	27.2	21.1			2.6				8						8								
12	752.60	18.0	17.4	18.9	17.8	87.6		2.5	2	6								8								
13	756.41	20.8	18.9	24.4	16.7	32.5		1.3	2	3	1						2		8							
14	758.70	22.3	20.3	27.8	19.4			0.9	5	1	1						1		8							
15	758.70	25.2	21.9	31.1	20.6			0.8	1	1						3	3	8								
16	756.41	25.1	22.3	33.3	21.7			0.8	1	1	1				1	2	2	8								
17	757.18	21.7	20.2	24.4	21.1			1.6	3	3						2		8								
18	756.92	23.8	21.9	28.9	19.4			1.3	1	2					2	3		8								
19	754.38	26.4	24.6	33.3	22.8			0.8	6								2		8							
20	758.40	21.0	19.8	22.8	20.0	44.7		2.6	1	7								8								
21	753.87	20.2	19.1	23.9	18.9	11.2		1.3	3	2					3			8								
22	753.65	24.8	22.1	28.3	20.6	4.6		1.4					5	3				8								
23	756.67	21.9	19.7	23.8	20.6	1.3		1.8	1	5						2		8								
24	757.94	22.9	18.6	25.0	19.4	14.7		3.3	8									8								
25	756.41	23.8	21.1	26.7	20.0			1.0	8									8								
26	754.38	23.9	20.8	23.8	20.6			1.0	8									8								
27	754.13	25.2	21.6	30.6	20.0			0.9	1	6							1		8							
28	754.64	26.8	23.2	32.8	21.1			1.1	7				1					8								
29	754.88	26.1	23.5	33.9	21.7			1.0	5							8		8								
30	752.10	24.4	22.8	34.4	22.2			1.5	2	1			1	4				8								
31	750.67	25.6	25.2	27.2	—	21.2		1.9	2						2	3		8								
Totals or Means	755.95	22.8	20.6	27.1	18.2	262.3		1.4	18	113	6	10	3	90	32	23	13	249								

觀測時間 Time of Observations 3, 6, 9, 12, 15, 18, 21, 24 hrs.
 量器誤差 Barometric Instrument Error - 0.15 mm

中華民國十九年五月份 May, 1930.

鎮海 Chinhai Custom Station. 北緯 Lat. 29° 53' N.; 東經 Long. 121° 33' E.; 高度 Altitude 3.7 M.

日期 Days of the Month	氣壓 Pressure mm.	溫度 Temperature °C				雨量 Rain- fall mm.	雲量 Cloudi- ness 0-10	風力 Wind Force B. S.	風向 Wind Direction								雜項 Miscellaneous					
		乾球 Dry	濕球 Wet	最高 Max.	最低 Min.				北 N	東北 NE	東 E	東南 SE	南 S	西南 SW	西 W	西北 NW	靜 Calm	總數 Total Numbers	烈風 Gale	雷 Thunder	雪 Snow	霧 Fog
1	763.53	15.8	14.4	18.3	15.0			0.8			4	2				2	8					
2	764.80	15.7	14.4	19.4	13.9	5.1		0.6	1	1	1		1			4	8					
3	768.27	18.0	15.3	20.6	13.9			1.6			6	1	1				8					
4	756.67	22.3	19.9	27.8	17.8	2.8		1.1					5	1		2	8					
5	761.49	19.3	17.4	21.7	17.8	17.0		1.8	2	4				1		1	8					
6	766.07	17.9	14.9	22.3	15.0			1.4		1	2	4				1	8					
7	768.05	18.8	14.9	22.3	15.0			1.8				8					8					
8	758.95	20.6	18.6	22.3	17.8			1.5			1	3	3			1	8					
9	755.14	21.6	20.5	24.4	20.0			0.8	1	2				1	1	3	8					
10	758.95	23.0	19.7	28.9	18.8			1.1			4	1				3	8					
11	757.94	20.0	18.7	22.8	19.4			2.0			1	6	1				8					
12	756.41	18.8	18.1	21.1	17.8			1.1			5	2				1	8					
13	760.73	18.1	17.2	20.0	17.2	6.9		1.4	3	2	1					2	8					
14	768.53	18.4	17.1	21.1	14.4			1.1	4	1						3	8					
15	764.29	20.5	19.1	24.4	17.2			1.1	1	2	3					2	8					
16	761.49	22.3	20.1	26.1	17.8			1.4			6					2	8					
17	760.23	23.1	21.1	28.6	19.4			1.1	2		3		1			2	8					
18	759.72	26.1	22.7	31.7	21.7			1.4			2	3	3				8					
19	757.43	24.2	21.7	31.1	22.2			1.8	5			1	2				8					
20	759.97	18.7	18.0	19.4	18.8	38.1		2.0	4	2	2						8					
21	757.43	18.3	17.7	18.9	17.8	18.2		1.4			5	3					8					
22	758.45	19.1	18.1	20.6	17.2	11.9		1.1	1	6						1	8					
23	762.76	19.2	17.2	21.1	17.2			1.1	1	4	1					2	8					
24	764.03	19.9	17.6	22.8	17.8			1.0	3	2	2					1	8					
25	762.51	18.6	17.4	20.0	17.8			1.9	3	5							8					
26	758.70	19.3	17.9	21.7	17.2	18.5		2.0	5	3							8					
27	758.45	19.8	18.6	21.7	18.3			1.5	6							2	8					
28	759.72	19.7	17.9	23.3	16.1			0.8	2	1	1					4	8					
29	760.97	20.8	17.8	26.7	16.6			0.9	1	2	2	1				2	8					
30	758.70	21.9	20.3	26.1	18.9			0.9	2	2	1					3	8					
31	755.91	24.4	22.1	28.3	21.1			0.6			2	2				4	8					
Totals or Means	760.40	20.1	18.2	22.2	17.6	118.5		1.3	5	36	46	62	12	17	2	45	248					

觀測時間 Time of Observation: 2, 8, 9, 12, 15, 18, 21, 24 hrs.
 氣壓儀器差 Barometric Instrument Error: +0.25 mm.

中華民國十九年五月份 May, 1930.

小島山 Sheep Island Custom Station 北緯 Lat. 30° 13' N; 東經 Long. 122° 35' E; 高度 Altitude 62.8 M.

日期 Days of the Month	氣壓 Pressure mm.	溫度 Temperature °C				雨量 Rain- fall mm	雲量 Cloud- iness 0-10	風力 Wind Force B. S.	風向 Wind Direction										雜項 Miscellaneous					
		°C							總數 Sum	平均 Mean	北 N	東北 NE	東 E	東南 SE	南 S	西南 SW	西 W	西北 NW	靜 Calm	總數 Total Numbers	霧 Fog	雷 Thunder	雪 Snow	雹 Hail
		乾球 Dry	濕球 Wet	最高 Max.	最低 Min.																			
1	758.19	15.3	14.5	17.2	13.9		9.8	0.8			1	3			1	3	8							
2	759.21	15.7	14.9	18.9	15.3	4.6	8.4	0.8	1				1		3	1	7	8					1	
3	758.70	15.5	14.8	18.7	14.4		10.0	2.9			2	4	2				8						1	
4	750.83	17.9	17.5	22.2	15.8	5.8	4.0	2.0			1	1	3	3			8						1	
5	755.91	17.1	15.8	18.3	16.1	5.1	6.4	3.8	1	3				1		2	1	8						
6	780.73	16.7	14.8	21.1	13.3		4.4	0.8		2		2					8							
7	760.48	17.3	15.5	21.1	13.9		4.3	2.5				6	2				8							
8	757.87	17.7	17.3	18.9	15.6		9.7	3.5				5	2	1			8						1	
9	749.30	19.9	19.2	25.0	17.2	41.9	3.0	2.4				1	2		4		1	8					1	
10	754.13	18.8	18.3	22.2	16.7		6.0	2.0				5	2		1		8						1	
11	753.17	16.9	16.6	18.9	16.1		7.8	2.4				3	4	1			8						1	
12	751.08	16.8	16.4	18.9	15.6		10.0	1.3		1	4	3					8						1	
13	755.14	17.0	16.3	19.4	16.1		6.9	2.6	2	4	2						8						1	
14	757.94	17.7	16.7	20.6	15.0		7.2	1.9		6	2						8							
15	758.70	16.8	17.9	21.3	16.3		2.0	1.9		2	8	1					8							
16	756.41	20.6	19.4	23.9	17.2		1.6	1.6			1	6	1				8						1	
17	754.89	20.4	19.1	23.9	18.3		6.5	2.0				2	6				8						1	
18	755.40	20.8	20.4	22.8	18.9		3.0	2.4				2	6				8						1	
19	752.60	20.7	20.1	24.4	19.4		4.3	2.8		8		1	2	1			8						1	
20	754.13	17.3	16.8	18.9	16.7	10.7	10.0	2.4	1	5	2						8							
21	752.60	16.7	16.3	17.2	—	14.0	10.0	3.1			8						8							
22	752.60	18.2	17.7	21.7	16.1	18.2	7.6	2.1	5	2	1						8						1	
23	756.92	18.1	16.1	20.6	16.1		2.5	7.2		8							8							
24	758.79	19.2	17.1	22.2	16.7		6.0	2.9		4	4						8							
25	757.43	18.9	17.2	20.0	17.2		8.8	4.0			8						8							
26	751.84	18.8	17.5	20.6	17.2		9.8	4.8		4	4						8							
27	752.60	19.2	18.1	22.2	17.8		7.6	3.4		7	1						8							
28	754.88	19.7	17.9	22.9	16.7		0.0	1.9		7		1					8							
29	754.64	20.2	18.2	24.4	17.2		2.0	3.0		1	5	1					8							
30	758.62	21.2	20.3	25.0	18.3		7.6	4.0			8						8							
31	750.57	22.2	21.7	24.4	20.6		10.0	2.8			8						8						1	
Totals or Means	755.20	17.9	17.4	21.2	15.9	100.2	6.4	2.5	10	60	70	48	32	5	11	2	10	248					15	

觀測時間 Time of Observation: 3, 6, 9, 12, 15, 18, 21, 24 hrs. A.T.
 風壓儀器差 Barometric instrument error: +0.10 mm.

中華民國十九年五月份 May, 1930.

漢口 Hankow Custom Station. 北緯 Lat. 30° 35' N.; 東經 Long. 114° 18' E.; 高度 Altitude 26.9 M.

日期 Days of the Month	氣壓 Pressure mm.	溫度 Temperature °C				雨量 Rain- fall mm	雲量 Cloud- ness 0-10	風力 Wind Force B. S.	風向 Wind Direction										雜項 Miscellaneous						
		9 A.M.	乾球 Dry	濕球 Wet	最高 Max.				最低 Min.	總數 Sum	平均 Mean	北 N	東北 NE	東 E	東南 SE	南 S	西南 SW	西 W	西北 NW	靜 Calm	總數 Total Number	雷雨 Thunder	雪 Snow	雹 Hail	霧 Fog
1	760.99	17.6	16.4	20.0	16.7			1.4	1					4	3		8								
2	763.53	19.5	17.5	22.8	15.0	0.5		1.3				5	1	1	1		8								
3	767.43	19.4	18.3	21.1	18.9			1.5			7	1					8								
4	755.40	21.3	19.9	23.9	18.3			1.8			2	3	1	2			8								
5	760.73	23.3	20.8	27.2	18.9			1.9	1	3	2	2					8								
6	761.24	24.9	24.3	28.3	20.0			2.3		2	4	1			1		8								
7	759.21	24.5	23.3	28.3	22.2			2.4				8					8								
8	753.62	24.4	22.8	28.3	21.1	0.5		2.3	1	1	1	1		1	3		8								
9	753.62	26.7	24.6	30.0	23.3			2.4				5	3				8								
10	754.13	23.9	24.7	33.3	24.4			2.0				3	2	3			8								
11	756.16	21.3	19.4	25.0	20.0			2.8	7	1							8								
12	755.14	18.3	17.2	20.0	16.7	35.6		2.4	3	2	1				2		8								
13	757.66	21.7	19.4	25.6	17.3			1.4	2	2	2	1	1				8								
14	760.48	24.7	22.4	27.2	21.7			1.3			8	6					8								
15	755.95	26.7	23.5	31.1	23.8			1.1		2	1	3	1	1			8								
16	757.94	22.3	20.4	24.4	18.9			2.5	4	3		1					8								
17	759.21	18.9	17.6	19.4	17.8			1.5	6	1					1		8								
18	758.95	21.6	20.1	25.0	17.8			1.0				5			3		8								
19	756.41	23.2	21.3	28.3	22.2			1.8	4	1		2			1		8								
20	759.46	19.7	18.6	20.6	19.4	6.1		1.5	5	2					1		8								
21	755.14	21.1	19.9	23.9	18.3	15.3		1.0	1						7		8								
22	756.41	24.2	21.7	27.8	20.0			1.0		3			3		2		8								
23	757.66	24.1	22.2	26.1	23.9	0.5		1.0		3	1	4					8								
24	759.21	24.9	22.3	27.3	23.3			1.0	1	7							8								
25	757.94	23.9	22.1	23.9	22.2			1.4		3	2		2		1		8								
26	754.64	27.3	23.1	28.9	26.1			1.0				4	4				8								
27	754.89	26.7	24.2	31.1	22.8			1.4			4	2	2				8								
28	754.29	27.6	24.7	31.1	24.4			2.3			2	6					8								
29	754.13	28.4	25.5	33.3	24.4			2.1				8					8								
30	751.59	27.7	25.3	32.8	25.6			2.5	1	1		6					8								
31	752.35	23.2	22.3	25.0	20.6	80.0		1.5	2	2					1	3	8								
Totals or Means	757.04	23.5	21.4	26.3	18.6	187.4		1.7	39	29	23	66	31	17	7	26	349								

觀測時間 Time of Observations 8, 9, 12, 15, 18, 21, 24 hrs.
 儀器誤差 Barometric Instrument Error: +0.28 mm

中華民國十九年五月份 May, 1930.

宜昌 Ichang Custom Station. 北緯 Lat. 30° 43' N.; 東經 Long. 111° 13' E.; 高度 Altitude 112.8 M.

日期 Days of the Month	氣壓 Pressure mm.	溫度 Temperature °C				雨量 Rain-fall mm	雲量 Cloud-ness 0-10	風力 Wind Force E. S.	風向 Wind Direction									雜項 Miscellaneous							
		乾球 Dry	濕球 Wet	最高 Max.	最低 Min.				總數 Sum	平均 Mean	北 N	東北 NE	東 E	東南 SE	南 S	西南 SW	西 W	西北 NW	靜 Calm	總數 Total Number	雷 Gale	雷 Thunder	雪 Snow	雹 Hail	霧 Fog
1	744.73	16.2	18.7	18.3	14.4	0.5	6.4	1.0				3	2										5		
2	746.76	18.2	16.6	25.6	13.3	3.1	2.3	1.0				3	1										5		
3	740.41	17.3	16.2	20.0	14.4		10.0	0.6				2											5		
4	740.41	20.6	19.0	27.8	14.4		1.0	0.8				1	3										5		
5	743.46	21.6	20.6	27.8	16.7		1.0	0.4				1											5		
6	744.98	22.9	21.1	28.9	18.3		2.8	0.9				1											5		
7	742.95	22.9	21.6	25.6	21.1		10.0	0.4				2											5		
8	738.89	23.4	22.1	30.0	30.0	12.2	4.6	0.4				1	1										5		
9	738.38	26.8	24.2	33.3	22.8		6.4	1.8				5											5		
10	737.37	26.1	23.9	33.9	21.7		1.0	0.6				1	2										5		
11	741.43	21.3	20.0	27.8	17.2	0.8	6.4	0.6				2	1										5		
12	740.92	19.2	17.4	27.2	14.4	8.8	1.0	0.6				1	1										5		
13	741.68	21.2	19.3	27.8	16.1		1.0	0.8				2											5		
14	743.21	22.1	20.6	28.9	17.8		1.0	0.8				1	3										5		
15	743.70	24.2	22.1	31.1	20.0		1.0	0.2				1											5		
16	743.21	21.3	20.0	21.7	17.8		10.0	1.8				3	1										5		
17	744.22	18.1	17.2	18.9	17.2	5.6	10.0	1.4				1	3										5		
18	742.95	20.3	18.9	23.3	17.2	0.3	10.0	0.8				2	1	1									5		
19	741.68	21.0	20.1	22.2	19.4		10.0	0.0															5		
20	741.68	20.3	19.2	22.8	18.3		10.0	0.0															5		
21	740.14	20.6	19.3	25.6	17.8	3.6	6.4	0.4				2											5		
22	739.65	22.9	20.9	28.3	17.8		1.0	0.6				1	2										5		
23	741.68	24.1	21.8	28.9	21.7	1.0	7.2	0.0															5		
24	742.95	23.1	22.4	31.7	21.7		3.0	0.8				2	1										5		
25	742.44	24.4	21.8	31.7	21.7		2.8	0.8				4											5		
26	738.89	24.3	21.7	32.2	18.3		1.0	0.2				1											5		
27	738.88	25.6	23.1	32.8	20.6		1.0	0.2				1											5		
28	738.63	26.0	23.2	33.9	21.1		1.0	0.2				1											5		
29	737.26	26.2	23.9	32.3	21.7		2.8	0.2				1											5		
30	734.06	25.9	25.1	27.8	24.4	15.2	10.0	0.4				2											5		
31	737.62	24.2	23.0	27.8	21.1	4.8	5.0	1.0				5											5		
Totals or Means	741.09	23.4	21.0	27.6	18.7	55.5	4.8	0.6				2	13	40	16	3							79	158	

觀測時間 Time of Observations: 2, 6, 9, 15, 21 hrs. 105° E.M.T.
 氣壓儀器差 Barometric Instrument Error: -0.51 mm.

中華民國十九年五月份 May, 1930.

大嶺山 Gutzwillf Custom Station. 北緯 Lat. 30° 49' N.; 東經 Long. 122° 10' E.; 高度 Altitude 753 M.

日期 Days of the Month	氣壓 Pressure mm.	溫度 Temperature °C				雨量 Rain- fall mm.	雲量 Cloud- ness 0-10	風力 Wind Force B. S.	風向 Wind Direction										雜項 Miscellaneous						
		乾球 Dry	濕球 Wet	最高 Max.	最低 Min.				總數 Sum	平均 Mean	北 N	東北 NE	東 E	東南 SE	南 S	西南 SW	西 W	西北 NW	靜 Calm	總數 Total Numbers	霧 Fog	霜 Frost	雪 Snow	雹 Hail	雷 Thunder
1	756.67	14.4	13.9	16.1	13.9		10.0	1.8				4	4					8							
2	758.19	15.4	14.9	18.3	13.3	11.4	9.0	0.8						3	1	2	2	8							
3	756.92	15.2	14.9	16.1	13.9		9.6	3.8			6	2						8							1
4	754.13	21.8	18.1	22.2	14.4	4.6	7.0	3.5			1	1	1	3	2			8							
5	754.64	17.4	16.3	20.6	14.4	T	9.0	3.0	3	2					1	2		8							
6	759.21	16.8	14.7	20.6	13.9		3.4	2.0	1	4		3						8							
7	758.95	16.1	14.9	20.6	13.9		4.2	3.9			1	7						8							
8	752.10	17.4	17.2	18.3	15.6		9.4	3.9				3	4	1				8							
9	748.29	19.6	19.1	23.9	17.2	4.8	5.8	2.4	1	2			1	1	3			8							1
10	752.60	18.6	18.2	22.3	17.8		8.8	3.8				6	2					8							1
11	752.36	16.1	15.8	17.2	15.6		10.0	3.4				3	5					8							1
12	749.81	16.6	16.6	17.8	15.0		10.0	2.6				6	2					8							1
13	752.86	16.8	16.8	18.9	15.6	2.0	8.8	2.6			5	3						8							
14	756.92	17.4	16.6	19.4	13.9		4.0	2.1			8	5						8							
15	756.92	18.6	18.1	21.1	16.1		2.0	2.5				4	4					8							1
16	754.64	18.8	18.6	21.1	16.7		4.8	3.0					5	3				8							1
17	753.62	19.7	19.4	21.7	16.7		9.0	2.1					3	5				8							1
18	753.37	20.8	20.3	22.2	18.9	T	5.6	3.3					5	3				8							
19	751.33	21.1	20.4	26.1	19.4		7.0	2.6	2	3				2	1			8							
20	753.11	17.2	16.6	18.9	16.1	12.7	10.0	1.9	1	1	1	5						8							
21	751.33	15.8	15.6	16.7	15.6	10.2	10.0	3.9				2	6					8							
22	751.59	17.4	17.1	20.6	14.4	18.3	10.0	1.4	1	4	1	1				1		8							
23	755.91	17.7	15.3	20.0	16.7	T	8.2	2.6			3	3	2					8							
24	757.94	18.7	16.7	20.6	16.1	T	6.8	2.8			1	7						8							
25	758.70	18.1	16.4	19.4	16.7		9.4	3.4				4	4					8							
26	749.81	18.3	17.5	21.1	17.2	1.3	9.6	4.3			3	3	2					8							
27	751.84	18.9	17.7	21.1	17.2	T	7.2	2.8			5	3						8							
28	753.11	19.2	16.3	22.2	16.7		6.0	1.6			2	5	1					8							
29	753.67	19.2	17.9	23.3	16.7		2.7	1.9				4	4					8							
30	752.35	20.7	19.9	22.8	17.8		8.4	1.9				4	4					8							1
31	749.20	21.7	21.6	24.4	20.0	T	—	2.9				3	5					8							1
Totals or Means	753.94	18.1	17.5	20.2	16.2	65.1	7.1	2.8	9	36	63	66	27	9	7	4	3	248							10

觀測時間 Time of Observations: 2, 8, 9, 12, 15, 18, 21, 24 hrs. A.T.
 氣壓儀器差 Barometric Instrument Error: -0.91 mm.

中華民國十九年五月份 May, 1930.

花島山北島 North Saddle Custom Station 北緯 Lat. 30° 58' N.; 東經 Long. 127° 46' E.; 高度 Altitude 72.5 M.

日期 Days of the Month	氣壓 Pressure mm.	溫度 Temperature °C				雨量 Rain-fall mm	雲量 Cloud-ness 0-10	風力 Wind Force B. S.	風向 Wind Direction										雜項 Miscellaneous					
		乾球 Dry	濕球 Wet	最高 Max.	最低 Min.				總數 Sum	平均 Mean	B. S.	北	東北	東	東南	南	西南	西	西北	靜	風次 Frequency	雷暴 Thunder	雪 Snow	霧 Fog
												N	NE	E	SE	S	SW	W	NW	Calms				
1	756.41	14.7	13.6	16.1	13.3		10.0	0.4					2	1			5	8						
2	757.68	15.2	14.4	17.2	13.3	12.5	9.4	0.9	1					4	2		1	8						
3	756.67	15.6	14.8	17.2	14.4		8.8	2.9				8	2					8						
4	749.30	19.7	18.1	22.8	17.8	2.5	3.7	2.4				3		5				8				1		
5	752.87	16.4	14.9	18.9	16.7		7.8	2.9	4	1				1	2			8						
6	758.95	16.1	13.1	18.2	13.2		2.4	1.5		4	2	2						8						
7	758.95	16.6	14.2	19.4	13.9		2.2	2.1				7	1					8						
8	752.26	17.2	17.1	19.4	15.0		9.8	3.9			1	2	2	2				8				1		
9	747.52	19.1	17.7	22.2	17.2	21.1	6.4	1.9			1	1		4	2			8				1		
10	752.11	19.9	17.2	22.9	17.2		5.7	2.4			2	2	2	1				8				1		
11	752.10	16.0	15.2	16.7	15.0		2.6	2.2			1	7						8				1		
12	760.06	16.4	15.9	17.2	15.0		7.8	2.0			1	7						8				1		
13	752.62	16.7	15.2	18.2	15.6	0.5	7.4	2.6				5	8					8						
14	756.67	16.9	16.2	18.2	14.4		2.5	1.8		1	7							8						
15	757.42	19.2	18.0	22.2	16.1		2.9	1.0				8						8						
16	754.64	20.2	18.4	22.2	17.2		2.2	2.2				8						8						
17	752.27	21.1	19.9	22.2	18.9		2.2	2.2				1	8	1				8						
18	752.62	21.6	20.7	22.2	20.0	10.8	1.4	3.0					6	2				8				1		
19	751.02	21.4	20.0	22.1	19.4		2.2	2.2		1	2	1	2	2				8				1		
20	752.26	17.5	16.4	18.9	16.7	10.4	10.0	1.5	1	1		5	1					8						
21	751.59	16.2	14.9	16.7	15.0	8.1	10.0	2.9			1	7						8						
22	751.06	17.1	16.4	19.4	14.4	19.2	2.2	1.6		4	2	1				1		8				1		
23	755.40	17.2	15.2	20.8	16.1		9.0	2.6				6	2					8						
24	757.42	18.6	17.0	21.1	16.1		2.4	2.4				6	2					8						
25	756.91	18.2	16.6	21.1	16.1		2.4	1.9			1	7						8						
26	752.60	18.2	17.2	18.9	17.2	2.6	10.0	2.9		1	4	2						8						
27	751.28	18.5	17.4	21.1	16.7	0.2	8.0	2.2		1	7							8						
28	752.26	18.6	17.2	20.6	16.1		0.0	1.9				5	2		1			8						
29	752.11	20.1	18.1	22.2	17.2		2.0	1.4				8						8						
30	752.10	20.9	20.1	22.9	17.2		7.0	1.2				8						8				1		
31	742.56	21.9	21.1	22.9	20.0		2.0	1.2				7					1	8				1		
Totals or Means	752.65	18.1	16.9	20.4	16.6	72.1	6.4	2.1		6	14	54	112	20	21	7		8	242				11	

觀測時間 Time of Observation: 2, 6, 9, 12, 15, 18, 21, 24 hrs. A. T.

氣壓單位及... (Small text regarding pressure units and other details)

中華民國十九年五月份 May, 1930.

蕪湖 Wuhu Custom Station. 北緯 Lat. 31° 30' N.; 東經 Long. 118° 21' E.; 高度 Altitude 21.3 M.

日期 Days of the Month	氣壓 Pressure mm.	溫度 Temperature °C				雨量 Rain- fall mm.	雲量 Cloud- ness 0-10	風力 Wind Force B. S.	風向 Wind Direction										雜項 Miscellaneous							
		9 A.M.	乾球 Dry	濕球 Wet	最高 Max.				最低 Min.	總數 Sum	平均 Mean	北 N	東北 NE	東 E	東南 SE	南 S	西南 SW	西 W	西北 NW	靜 Calm	總數 Total Numbers	霧 Fog	雪 Snow	雹 Hail	雷 Thunder	其他 Other
1	763.02	19.6	16.4	18.3	16.7			1.0								0	0									
2	763.53	19.4	17.5	22.8	17.3	3.8		1.0			1	2	3			2	0									
3	760.46	18.2	17.8	20.0	16.1	1.3		1.0		3	2	1					0									
4	754.38	19.2	18.0	21.7	17.2	10.2		2.2				2		2	4		0									
5	761.75	20.7	18.9	26.1	16.1	5.1		1.0	2						4		2	0								
6	764.90	21.0	18.9	26.7	16.1			1.0	2	6							0									
7	763.27	22.2	20.2	23.3	15.0			1.5	1	6	1						0									
8	756.16	21.0	20.5	21.7	20.0	T		1.1		2		5	1				0									
9	755.14	23.4	21.9	27.2	19.4	38.1		1.5			2		5	1			0							1		
10	756.41	25.4	23.3	32.2	21.1			0.9				1	2		1	4	0									
11	758.70	19.8	18.7	25.0	17.8			3.1		8							0									
12	756.41	17.0	16.7	18.3	15.6	2.0		1.3		8							0									
13	760.48	21.2	19.5	25.6	17.2	9.1		2.6		8							0									
14	762.51	20.9	19.4	26.7	17.8			1.5		5	2	1					0									
15	762.00	23.7	21.4	30.6	18.3			1.1		6		2					0									
16	759.46	23.9	22.4	29.4	20.0			1.1		4			3		1		0									
17	760.22	21.1	20.4	22.8	20.6	0.8		1.0	4	1			8				0									
18	760.22	22.7	21.9	27.8	18.9	1.0		1.0	2	1					5		0									
19	754.89	22.5	21.7	27.9	21.7			1.6	1	5			1	1			0									
20	759.72	19.4	18.5	21.1	18.3	11.4		1.1		8							0									
21	758.19	18.7	18.5	20.6	17.8	16.5		1.1		8							0									
22	758.45	21.7	20.1	27.2	17.8	8.1		1.0		3	2	3					0									
23	762.51	20.6	18.5	23.3	18.3			2.0				8					0									
24	767.34	20.3	17.9	26.1	15.6			1.9				8					0									
25	758.70	19.7	18.7	22.2	17.2			1.4				8					0									
26	757.94	21.2	19.2	26.0	17.2	T		2.1		7		1					0									
27	757.43	22.3	20.3	27.8	17.8			1.3		4	4						0									
28	758.19	23.8	20.2	29.4	18.3			1.3		7	1						0									
29	756.67	24.7	21.1	31.7	15.6			1.3		6	3						0									
30	755.91	25.5	22.6	31.7	17.2			1.4		6	2						0									
31	758.62	25.2	22.2	29.4	22.2	1.0		1.6		2					6		0									
Totals or Means	759.27	21.5	19.8	25.6	17.9	108.4		1.4		13	11	18	43	5	16	15	18	6	248						1	

觀測時間 Time of Observation: 2, 6, 9, 12, 15, 18, 21, 24 hrs.
 氣壓儀器差 Barometric Instrument Error: -0.71 mm.

中華民國十九年五月份 May, 1930.

基隆 Woosung Custom Station. 北緯 Lat. 21° 21' N.; 東經 Long. 121° 30' E.; 高度 Altitude 27 M.

日期 Days of the Month	氣壓 Pressure mm.	溫度 Temperature °C				雨量 Rain- fall mm.	雲量 Cloud- ness 0-10	風力 Wind Force B. S.	風向 Wind Direction								雜項 Miscellaneous								
		9 A.M.	乾球 Dry	濕球 Wet	最高 Max.				最低 Min.	總數 Sum	平均 Mean	北 N	東北 NE	東 E	東南 SE	南 S	西南 SW	西 W	西北 NW	靜 Calm	總數 Total Number	烈風 Gale	雷 Thunder	雪 Snow	霧 Fog
1	764.08	16.7	15.9	18.9	15.6		8.9	0.1					1				7	8							
2	765.56	16.7	15.4	19.4	18.9	9.4	5.8	0.9	1		2			1			4	8							
3	768.78	16.4	11.2	18.8	19.9		7.4	1.9			4	3					1	8							
4	756.67	20.9	19.7	24.4	15.6	94.2	7.1	2.4				3	2	3				8							
5	762.00	17.8	16.3	23.8	16.1	1.0	2.9	2.1	5				2		1			8							
6	764.90	17.7	14.9	20.6	11.7		2.1	0.9	1		3	2					2	8							
7	765.81	18.8	14.9	22.2	13.3		1.8	2.1			3	5						8							
8	759.46	19.3	18.1	22.2	15.6		7.4	1.9				4	2				2	8							
9	755.40	22.2	20.0	26.7	15.6	1.3	3.4	2.1		1		2	2	1	2			8							
10	759.21	21.3	19.9	25.9	17.2		2.1	1.9	1	3	2	2						8							
11	758.19	18.3	17.2	22.2	17.2		7.4	2.8			8							8							
12	767.68	18.6	18.0	18.9	16.7		8.8	2.4	1	7								8							
13	762.00	18.9	17.3	20.6	17.2	1.3	4.8	2.5	2	6								8							
14	764.84	18.8	17.2	20.0	15.6		2.9	1.9	3	6								8							
15	765.08	20.6	18.9	23.2	16.1		2.6	1.8		5	2					1	8					1			
16	761.75	22.2	20.2	26.7	20.2		2.9	1.6			1	7						8				1			
17	760.48	21.8	20.6	26.7	19.4		7.3	0.8	1	2		1				3	8					1			
18	760.22	24.9	22.8	29.4	20.6	1.5	4.8	0.9		1		5	1				1	8							
19	758.70	22.1	21.0	26.1	21.7		3.8	1.6	5	1		1					1	8							
20	760.99	18.8	17.6	21.7	17.8	4.3	9.5	1.1	2	1		2					2	8							
21	758.19	17.4	16.9	18.8	16.7	20.3	9.9	2.1			6	1					1	8							
22	759.48	18.9	18.0	21.1	15.6	21.8	5.0	0.8	1	1							6	8				1			
23	765.81	18.5	16.1	21.1	13.9		2.8	1.8	3	4							1	8				1			
24	765.81	19.5	17.0	21.1	16.1		2.9	2.4	1	7								8							
25	764.02	19.7	17.1	21.7	16.7		6.3	2.1		5	2							8							
26	760.48	20.1	18.1	21.7	16.7	6.4	6.9	2.0	1	5		1					1	8							
27	760.48	20.6	18.6	22.2	18.2		8.6	2.0		7								1	8						
28	760.48	20.4	17.8	23.9	15.6			0.8		4								4	8			1			
29	760.48	21.1	18.1	24.4	16.1			1.2			4	2						2	8						
30	759.97	22.1	20.8	24.4	17.2		4.4	2.4		1	5	2							8						
31	757.18	22.9	22.1	25.6	21.1		7.6	2.1			2	6							8			1			
Total or Mean	761.25	19.2	18.0	22.6	17.0	101.6	5.4	1.7	15	18	22	21	43	9	5	3	41	243				6			

觀測時間 Time of Observation: 2, 8, 9, 12, 15, 18, 21, 24 hrs.

氣壓器誤差 Barometer Instrument Error: -0.25 mm.

中華民國十九年五月份 May, 1930.

倉山 Shawsishan Custom Station. 北緯 Lat. 21° 25' N; 東經 Long. 123° 14' E; 高度 Altitude 53.3 M.

日期 Days of the Month	氣壓 Pressure mm.	溫度 Temperature °C				雨量 Rain- fall mm	雲量 Cloud- ness 0-10	風力 Wind Force B. S.	風向 Wind Direction								雜項 Miscellaneous							
		9 A.M.	乾球 Dry	濕球 Wet	最高 Max.				最低 Min.	總數 Sum	平均 Mean	北 N	東北 NE	東 E	東南 SE	南 S	西南 SW	西 W	西北 NW	總數 Total Number	雷暴 Thunder	霧 Fog	雪 Snow	霜 Frost
1	757.18	18.5	14.9	17.8	18.9		10.0	1.5					8	2				8						
2	758.48	18.9	14.8	18.3	12.8	4.1	7.6	1.8	1		2		2	1	1	1		8						
3	757.43	18.5	14.9	18.2	18.9		10.0	2.8				4	4					8						
4	749.90	19.1	18.0	21.7	14.4		8.5	3.0				1	2	2	1	2		8				1		
5	755.14	16.4	14.8	18.9	13.3	5.8	8.0	3.6	3						1	4		8						
6	759.97	17.3	14.2	21.1	12.8		1.8	1.5	3	1		4						8						
7	759.21	17.4	16.5	21.7	13.9		8.0	3.6				6	2					8						
8	752.35	17.8	17.2	19.4	15.0		10.0	3.4				1	5	2				8				1		
9	748.29	19.1	17.7	23.9	17.2		7.8	2.0	2			1	2		1	2		8				1		
10	753.11	18.2	17.8	20.6	16.7		8.3	3.6			2	2	3					8				1		
11	753.57	16.7	16.7	17.8	15.0		8.2	2.9			5	2	1					8				1		
12	750.88	17.1	16.6	18.3	16.6		10.0	2.6	2	5	1							8				1		
13	754.89	17.4	16.2	19.4	15.6		6.4	2.6			8							8						
14	758.12	17.8	16.7	20.6	15.0		5.8	2.4			6	2						8						
15	758.45	19.6	18.3	22.2	16.1		2.0	2.4			2	6						8						
16	755.40	21.1	19.8	26.1	17.2		2.8	2.1			2	6						8						
17	754.13	21.3	20.3	24.4	18.8		9.8	2.0				8						8				1		
18	753.87	22.2	21.3	25.6	19.4	1.3	8.2	2.4				8						8				1		
19	751.84	20.4	19.6	25.6	20.0		7.0	2.4	1	4		2		1				8				1		
20	753.87	18.2	16.6	22.8	17.8		10.0	1.9		4		4						8						
21	752.10	16.3	15.2	20.6	15.0	1.0	10.0	2.8			5	3						8						
22	752.10	18.2	17.0	21.7	14.4	11.7	9.4	1.1	2	2	3							8						
23	756.41	18.0	15.1	20.6	16.1		6.6	2.3		2	6							8						
24	758.76	18.7	16.3	21.1	15.6		5.4	2.9			7	1						8						
25	756.67	18.8	16.3	21.1	17.2		2.6	2.0			4	4						8						
26	752.57	18.8	17.5	21.7	16.7	6.6	7.8	2.6	2	2	3							8						
27	753.11	19.4	17.8	21.7	17.2		5.3	2.4		4	4							8						
28	753.87	19.8	17.5	22.8	16.7		2.0	1.4		2	4	2						8						
29	754.26	20.2	17.9	23.9	16.7		1.7	1.9			2	6						8						
30	753.11	21.0	19.5	23.2	17.8		4.0	2.3			4	4						8				1		
31	750.82	21.9	21.4	24.4	16.7		10.0	2.8			1	6	1					8				1		
Totals or Means	754.56	18.6	17.1	21.5	16.0	20.0	7.0	2.4	13	24	72	62	56	7	5	9	248					11		

觀測時間 Time of Observation: 8, 9, 12, 15, 18, 21, 24 hrs. A.T.
 氣壓儀器及 Barometric Instrument Error: +0.10 mm.

中華民國十九年五月份 May, 1930.

鎮江 Chinkiang Custom Station 北緯 Lat. 25° 15' N.; 東經 Long. 119° 27' E.; 高度 Altitude 12.2 M.

日期 Days of the Month	氣壓 Pressure mm.	溫度 Temperature °C				雨量 Rain- fall mm.	雲量 Cloud- ness 0-10	風力 Wind Force R. S.	風向 Wind Direction										雜項 Miscellaneous						
		乾球 Dry	濕球 Wet	最高 Max.	最低 Min.				總數 Sum	平均 Mean	R.	S.	北	東北	東	東南	南	西南	西	西北	靜	總數 Total Numbers	雷暴 Thunder	雪 Snow	霧 Fog
													NE	E	SE	S	SW	W	NW	Calms					
1	762.51	17.5	15.8	19.4	10.1		9.9	0.8		1	3	2						2	8						
2	768.37	19.1	17.1	23.3	14.4	3.6	7.1	1.3		3		4			1				8						
3	760.48	17.3	16.1	19.4	15.6		9.4	3.1				7	1						8						
4	754.38	19.2	18.1	22.2	15.0	22.4	8.9	2.1				2		1	5				8						
5	762.00	17.9	15.5	22.2	14.4	5.1	6.8	1.5	1	1					1	3	2	8							
6	765.05	19.2	16.8	25.0	13.9		3.0	1.3			3	4					1	8							
7	763.37	19.7	16.7	25.0	13.3		6.0	2.5				8						8							
8	755.65	19.4	18.6	21.1	16.1		9.8	1.3				4	3	1					8						
9	754.64	24.2	21.6	30.6	17.2	5.8	16.0	1.4					2	6					8						
10	757.18	23.9	21.2	31.7	20.6		8.8	2.9		1	3	3	2						8						
11	768.87	16.9	15.4	19.4	15.0	1.3	10.0	2.1	1	5	2								8						
12	766.92	17.3	16.3	20.0	13.3	3.6	9.6	2.8		6	3								8						
13	760.99	20.2	17.4	26.1	16.1	0.8	8.3	2.9		1	4	3							8						
14	760.48	20.8	17.1	26.7	15.6		6.5	2.3			3	4			1				8						
15	763.37	22.7	19.3	28.9	16.1		6.5	2.9				8							8						
16	769.48	22.3	20.3	27.8	17.2		9.6	1.2		3	2	2	1						8						
17	760.48	19.1	18.0	20.0	18.3	2.0	10.9	2.0		8									8						
18	762.00	20.4	19.6	23.3	18.3	18.3	9.3	1.1		8									8						
19	757.68	20.9	19.7	24.4	19.4	1.3	9.6	2.6		7	1								8						
20	759.46	20.3	18.8	24.4	18.3	2.0	9.5	2.0		2	2		1	3					8						
21	757.68	18.9	17.5	21.1	17.8	3.1	9.4	1.8			8								8						
22	757.94	20.9	18.4	26.7	15.6	2.5	9.0	1.3			2	2	1		3				8						
23	762.00	20.2	16.9	22.3	17.8		5.5	3.8		1	5	2							8						
24	764.29	20.4	15.8	25.6	14.4			3.6			8								8						
25	762.00	20.2	16.6	24.4	15.6		7.5	3.0			3	6							8						
26	758.96	21.3	17.2	26.1	16.1		7.0	3.8			2	6							8						
27	767.94	22.2	18.9	27.2	16.7		6.2	2.4				7				1			8						
28	758.70	22.1	18.9	28.9	17.2		8.5	1.9			3	5							8						
29	758.45	24.7	20.1	32.2	16.7		8.7	2.8				8							8						
30	766.92	25.0	20.2	31.1	17.2		6.2	4.5			3	5							8						
31	754.18	25.3	22.8	27.8	22.3		10.0	2.4			1	5							8						
Totals or Means	760.42	20.7	18.1	25.0	16.5	71.8	8.0	2.3		2	47	56	90	9	7	16	4	2	248						

觀測時間 Time of Observation: 2, 6, 9, 12, 15, 18, 21, 24 hrs.
 氣壓儀器差 Barometric Instrument Error: -0.18 mm.

中華民國十九年五月份 May, 1930.

瑛瑪島 S. E. Promontory Custom Station. 北緯 Lat. 36° 54' N.; 東經 Long. 125° 25' E.; 高度 Altitude 125 M.

日期 Days of the Month	氣壓 Pressure mm.	溫度 Temperature °C				雨量 Rain- fall mm	雲量 Cloud- iness 0-10	風力 Wind Force B. S.	風向 Wind Direction										雜項 Miscellaneous						
		乾球 Dry	濕球 Wet	最高 Max.	最低 Min.				總數 Sum	平均 Mean	北 N	東北 NE	東 E	東南 SE	南 S	西南 SW	西 W	西北 NW	靜 Calm	總數 Total Number	雷暴 Gale	雷雨 Thunder	霧 Snow	雹 Hail	霧 Fog
1	755.14	10.7	9.5	11.7	10.0		7.4	2.6	4	3						1								1	
2	755.65	11.6	9.4	12.8	11.1		5.0	4.4					8												
3	759.72	14.9	10.2	12.8	11.1		10.0	2.1				2	6												1
4	767.68	9.4	8.8	10.0	8.9	3.8	10.0	1.6		7	1														
5	756.40	10.2	9.2	13.9	8.3	17.8	10.0	3.1	2	1						5									
6	763.53	10.3	9.5	14.4	8.9		0.0	1.6					2	3		2									
7	761.49	12.4	11.1	15.6	10.0		0.0	3.2																	
8	756.16	11.8	10.8	14.4	10.0		0.0	2.4						8											1
9	752.86	12.5	11.3	15.6	10.6		0.0	2.8						8											1
10	758.19	12.9	10.6	15.3	10.6		5.2	1.5						8											
11	759.97	13.3	11.4	17.8	11.7		5.2	2.0						8											
12	758.70	13.4	11.4	16.7	11.1		6.0	1.4						8											
13	763.00	12.8	11.6	15.6	10.0		0.0	1.5						8											
14	768.27	12.7	11.7	16.1	10.6		3.6	2.0					2	3	1		1								1
15	768.53	12.9	12.3	16.7	12.8		0.0	2.0					2	5											1
16	761.49	13.6	12.6	15.0	12.8		10.0	2.1	1	3			4												
17	761.49	13.8	12.9	15.6	11.1	T	2.8	2.1																	
18	759.21	14.1	13.9	15.6	12.2	2.8	10.0	1.6		2	5			1											1
19	755.40	16.7	14.7	22.2	12.8		5.4	2.1		1				2	2	3									
20	756.67	16.3	13.0	17.3	13.2		6.9	3.0						6		2									
21	754.84	15.5	14.3	16.7	13.9		6.0	4.4						7	1										
22	754.38	15.6	10.6	18.9	12.3		1.8	4.4	2	1				2		2									1
23	762.78	11.6	11.4	17.2	11.7		6.2	1.9	1	2				3		2									
24	764.54	15.5	12.8	17.2	12.8		0.0	2.5						1	5		2								
25	762.51	15.9	13.4	17.8	12.2		8.4	2.2						4	4										
26	759.97	15.3	14.1	18.3	12.2		3.0	3.0						2	5	1									
27	758.70	15.6	14.9	18.9	12.9		3.2	2.0						2	5	1									1
28	767.68	15.9	14.9	18.9	12.8		5.0	3.0						1	1	6									1
29	767.68	16.7	14.9	18.9	14.4		3.5	2.3		1				1	2	4									1
30	759.46	16.4	15.6	18.3	13.9		10.0	1.6		2				5	1										1
31	757.68	16.6	15.4	20.0	13.9		10.0	1.2		2				2	2	2									1
Totals or Means	758.98	13.7	12.2	16.4	11.6	24.4	5.2	2.4	10	33	6	11	34	128	5	20	1	248							12

觀測時間 Time of Observation: 2, 5, 8, 12, 15, 18, 21, 24 hrs. A.T.

氣壓儀器差 Barometric Instrument Error: Nil

中華民國十九年五月份 **May, 1930.**

咸山順 N. E. Proxmory Canton Station. 北緯 Lat. 37° 24' N.; 東經 Long. 121° 45' E.; 高度 Altitude 53.9 M.

日期 Days of the Month	氣壓 Pressure mm.	溫度 Temperature °C				雨量 Rain- fall mm.	雲量 Cloud- ness 0-10	風力 Wind Force B. S.	風向 Wind Direction								雜項 Miscellaneous									
		乾球 Dry	濕球 Wet	最高 Max.	最低 Min.				平均 Summ	總數 Mean	B. S.	N	NE	E	SE	S	SW	W	NW	Calm	總數 Total Numbers	Gale	Thunder	Snow	Hail	Fog
1	757.94	9.5	9.3	12.8	7.2	1.8	—	1.1	2	1		1	1			2	1	8					1			
2	756.16	14.6	8.8	20.6	7.8		2.0	3.5	1			1	2	2	1		8									
3	756.16	11.9	10.1	15.0	10.0		4.6	5.0				6	2				8									
4	756.41	8.9	8.6	9.4	8.3	2.0	10.0	4.3	2	1	2	1	2				8						1			
5	753.62	9.4	8.7	12.2	7.2	14.5	10.0	4.9	6						2		8									
6	759.97	10.6	8.9	13.4	8.8		0.0	2.0				3	3		1	1	8									
7	759.19	12.3	11.1	16.1	8.9		3.0	3.8				3	3				8									
8	752.35	10.2	9.7	11.1	6.1		5.2	5.0				7	1				8						1			
9	748.79	11.3	4.7	13.8	8.9		0.2	3.8	2			1	2		3		8						1			
10	755.91	12.0	8.1	15.6	9.4		4.3	2.5	3						3		8									
11	757.81	9.1	5.6	17.8	—		6.0	1.6			1	2	1		4		8									
12	755.40	12.9	9.6	16.1	7.8		2.0	1.8				1	7				8									
13	757.94	11.6	10.3	17.2	8.2		0.0	2.5				3	5				8									
14	759.46	12.3	11.2	18.9	10.0		2.2	2.4				5	2		1		8									
15	759.97	10.8	10.7	14.4	8.9		0.0	2.6				3	2				8						1			
16	757.68	14.1	12.8	16.7	9.4		10.0	1.4	3	1		1	1		2		8									
17	758.19	14.6	13.8	17.2	11.1		3.8	1.4	1	2	1	2	1				8									
18	753.62	12.4	13.0	13.9	—		—	2.9		1	1	4	2				8						1			
19	752.35	14.7	12.4	19.4	11.1		8.0	3.5				1			7		8						1			
20	752.86	20.5	12.7	26.1	10.6		4.4	2.5				2	1		4	1	8									
21	752.86	17.7	14.9	20.0	11.1		2.8	3.4				4	4				8									
22	749.30	15.9	12.7	18.9	13.2		0.0	4.0	4			1	1		2		8									
23	759.72	16.1	11.4	20.6	8.9		4.8	2.4	1	2		2		1	2		8									
24	760.48	13.4	10.2	20.6	7.2		0.0	3.0	1			3	1	1	2		8									
25	758.70	14.1	12.2	16.7	11.1		3.0	3.9				2	6				8									
26	756.16	13.6	12.0	15.6	11.1		2.6	3.5				3					8									
27	754.64	14.4	13.6	17.8	11.1		9.2	3.1				5	2		1		8						1			
28	763.11	14.9	14.2	20.0	11.7	3.6	3.5	2.2				4	4				8						1			
29	754.12	16.8	14.9	21.1	12.2		1.4	2.4				2	2	2			8									
30	755.91	15.6	14.4	16.7	11.1		8.8	2.5				1	7				8						1			
31	764.28	15.2	14.5	17.2	12.2		9.2	2.5				1	5	2			8						1			
Totals or Means	753.79	13.5	11.1	16.7	9.7	21.9	4.5	3.0	26	8	4	15	91	57	5	23	4	248					11			

觀測時間 Time of Observation: 2, 6, 9, 12, 15, 18, 21, 24 hrs. A.T.
 風速儀器差 Barometric Instrument Error +0.01 mm.

中華民國十九年五月份 May, 1930.

芝罘 Chefoo Custom Station. 北緯 Lat. 37° 35' N.; 東經 Long. 121° 27' E.; 高度 Altitude 3.0 M.

日期 Days of the Month	氣壓 Pressure mm.	溫度 Temperature °C				雨量 Rain- fall mm	雲量 Cloud- iness 0-10	風力 Wind Force B. S.	風向 Wind Direction								雜項 Miscellaneous						
		乾球 Dry	濕球 Wet	最高 Max.	最低 Min.				北	東北	東	東南	南	西南	西	西北	轉	總數 Total Numbers	霧 Fog	雷 Thunder	雪 Snow	霰 Hail	霜 Frost
	9 A.M.	9 A.M.	9 A.M.	9 A.M.	總數 Sum	平均 Mean	0-10	N	NE	E	SE	S	SW	W	NW	Calcu	霧 Fog	雷 Thunder	雪 Snow	霰 Hail	霜 Frost		
1	762.51	11.9	10.3	13.3	8.3		9.6	1.0	2	2	2					2	8						
2	760.73	13.9	13.1	14.4	8.9		4.9	2.5					6	2			8						
3	759.46	20.3	15.3	27.2	15.6		5.4	2.4				6			2		8						
4	759.46	11.7	11.3	12.3	10.6	2.3	9.8	1.9	1	2		5					8						
5	760.22	10.8	10.3	12.3	8.3	15.5	8.1	2.6	3						2	2	1	8					
6	763.78	14.9	13.1	18.9	7.8	2.8	0.9	0.9	1	2	2					3	8						
7	761.49	21.3	16.3	30.0	12.9		2.5	3.5				5	3				8						
8	754.99	18.4	15.6	21.1	15.6		6.4	4.9				1	5	2			8						
9	754.39	12.7	11.9	15.6	10.0		4.0	1.4				1	1		6		8						
10	760.99	12.9	9.6	16.7	9.4		4.8	1.0	1	1			1	1	3	1	8						
11	762.51	14.7	10.3	18.2	7.8		4.1	0.9	2		3				1	2	8						
12	759.72	17.3	12.5	21.1	10.0		0.9	0.8			2	1	2	1		2	8						
13	762.00	18.0	14.1	22.2	10.0		1.1	1.5			2	1	3			2	8						
14	763.02	20.6	16.7	23.2	11.7		1.5	1.0			1	1	5			1	8						
15	763.02	21.6	16.9	23.9	13.9		4.7	1.1			1	3	2			2	8						
16	763.02	15.4	14.4	17.2	12.8	1.8	3.3	1.0				5			2	1	8						
17	762.62	16.9	14.8	20.0	11.1	7.6	1.8	0.6			4	1				2	8						
18	760.99	15.6	14.4	18.3	12.8		3.3	0.8	3	2	1					2	8						
19	767.18	16.8	14.4	21.1	12.8		4.0	1.6	1						7		8						
20	767.18	21.3	16.2	27.3	14.4		3.3	1.5	1			1	3		2	1	8						
21	754.98	22.4	18.1	30.6	17.2		1.1	1.1	1	1	1		5				8						
22	756.92	17.3	13.9	19.4	17.3		0.5	1.3	4				2		2		8						
23	762.26	15.6	12.6	19.4	9.4		1.8	1.3		2	6						8						
24	766.32	17.3	13.6	21.7	12.8		0.0	1.1	3	1		1		2	1		8						
25	763.09	21.0	15.7	26.1	16.0		3.3	2.4				2	3	2			8						
26	759.72	21.9	17.4	26.3	12.9		3.0	1.5				2	2	4			8						
27	762.00	18.9	17.2	23.9	11.7		5.4	1.3			4		1	1	1	1	8						
28	767.68	22.3	19.9	26.3	16.1		3.3	1.4				1		6	1		8						
29	767.68	21.9	19.5	27.2	13.3		1.3	1.6	1		7						8						
30	769.21	22.4	19.5	23.2	16.7		6.2	0.9		1		1	4	1		1	8						
31	767.84	20.8	19.1	26.8	13.3		7.3	2.0				2	5	1			8						
Totals or Means	760.17	17.9	14.8	22.5	12.7	29.7	4.3	1.6	21	15	23	30	46	44	6	29	25	248					

觀測時間 Time of Observations: 2, 6, 9, 12, 15, 18, 21, 24 hrs.
氣壓儀器差 Barometer Instrument Error: -0.45 mm.

中華民國十九年五月份 May, 1930.

新島 Howki Custom Station. 北緯 Lat. 33° 04' N.; 東經 Long. 130° 39' E.; 高度 Altitude 89.6 M.

日期 Days of the Month	氣壓 Pressure mm.	溫度 Temperature °C				雨量 Rain- fall mm.	雲量 Cloud- iness 0-10	風力 Wind Force B. S.	風向 Wind Direction								雜項 Miscellaneous								
		9 A.M.	乾球 Dry	濕球 Wet	最高 Max.				最低 Min.	總數 Sum	平均 Mean	北 N	東北 NE	東 E	東南 SE	南 S	西南 SW	西 W	西北 NW	靜 Calm	總數 Total Numbers	雷暴 Gale	雷 Thunder	雪 Snow	霧 Fog
1	754.13	7.4	6.8	9.4	5.6		0.0	1.9		2	2	1			3			8						1	
2	751.84	12.2	7.9	16.1	5.6		0.0	4.4					5	3				8							
3	750.57	16.9	10.3	20.6	13.9		7.0	3.6			1	2	3	2				8							
4	751.83	9.4	8.8	13.8	7.8		10.0	2.8		3	4	1						8						1	
5	751.84	9.5	8.7	11.7	6.7	6.4	8.8	2.5	3	1						4		8							
6	755.40	13.8	11.3	15.6	7.8		0.0	2.1				2	2	4				8							
7	752.60	16.1	13.3	20.3	13.9		2.3	3.9				2	6					8							
8	745.24	17.2	14.1	20.6	12.3		9.0	4.3				4	4					8							
9	745.75	11.1	9.2	12.2	7.8		4.0	2.3	7					1				8						1	
10	752.60	12.2	7.1	16.1	8.8		7.0	1.6	2	2	1					3		8							
11	753.37	8.3	7.8	17.2	8.9		7.0	1.5				1	1	1	4	1		8							
12	751.08	14.9	8.3	18.9	11.1		0.8	1.8			1	2	3	2				8							
13	753.37	16.3	11.0	17.2	11.7		2.6	1.9			1	1	2	2	1		1	8							
14	754.13	18.9	12.7	21.1	13.3		4.0	2.0			1		2	4			1	8							
15	754.38	16.1	10.7	21.7	11.1		7.6	1.4	2	1	1	2		1		1		8							
16	754.38	14.2	12.8	15.6	8.9		10.0	0.9	1				2	3		2		8							
17	753.37	15.0	13.0	17.8	12.2	3.8	3.8	1.3			3	1	2	1		1		8							
18	752.35	13.0	12.1	16.7	11.7		3.0	1.3			6	1	1					8						1	
19	748.79	14.5	12.7	16.7	10.6		5.0	2.3	2				1	4	1			8							
20	748.03	16.6	13.1	20.0	12.8		6.2	2.9					3	5				8							
21	745.75	18.8	18.9	23.3	14.4		1.6	2.4				3	2	2	1			8							
22	748.79	13.9	8.7	15.0	11.7		1.6	2.1			4	2	1	1				8							
23	755.14	13.4	8.9	15.0	11.7		3.2	1.6	1		4	2		1				8							
24	757.94	16.3	10.9	18.9	12.8		0.0	1.6				2	1	1	2	2		8							
25	753.11	19.1	11.0	23.3	12.8		8.6	3.1				4	4					8							
26	750.32	18.3	13.1	27.2	14.4		4.2	2.1				2	6					8							
27	750.05	14.9	13.1	16.7	12.8		7.0	1.5	1		1	2	1	2	1			8	1						
28	749.30	20.9	15.3	26.4	13.9	25.7	2.9	1.9			1		1	2	3		1	8							
29	749.56	17.1	14.4	21.2	13.9		4.8	2.0			5		1	1				8							
30	750.32	18.9	13.9	23.0	13.9		9.8	1.6			1	3	3	1				8							
31	748.29	17.8	14.6	21.1	15.6		5.4	1.9				3	2	1				8							
Totals or Means	751.39	15.0	11.3	18.3	11.3	36.9	4.8	2.3	8	23	36	23	45	53	36	13	8	248	1					4	

觀測時間 Time of Observation: 3, 6, 9, 12, 15, 18, 21, 24 hrs. A.T.
 儀器誤差 Barometric Instrument Error: Nil

中華民國十九年五月份 May, 1930.

塘沽 Tangku Custom Station. 北緯 Lat. 39° 06' N.; 東經 Long. 117° 11' E.; 高度 Altitude 37 M.

日期 Days of the Month	氣壓 Pressure mm.	溫度 Temperature °C				雨量 Rain- fall mm	雲量 Cloud- iness 0-10	風力 Wind Force B. S.	風向 Wind Direction								雜項 Miscellaneous							
		乾球 Dry	濕球 Wet	最高 Max.	最低 Min.				總數 Sum	平均 Mean	北 N	東北 NE	東 E	東南 SE	南 S	西南 SW	西 W	西北 NW	靜 Calm	總次數 Total Numbers	雷暴 Thunder	雪 Snow	霜 Frost	霧 Fog
1	763.27	14.1	12.8	24.4	12.8			2.3	1			2			5		8							
2	766.93	18.7	17.1	25.0	10.6			8.8				2	6				8							
3	757.94	19.6	15.8	26.7	11.7			2.3				3	5				8							
4	757.68	14.4	18.7	18.9	15.0			1.3			1	4	1		2		8							
5	761.49	15.7	13.4	23.8	11.1			2.0		3				2	3		8							
6	763.27	18.3	14.9	27.8	9.4			1.1				2	1		5		8							
7	758.70	23.7	18.8	31.1	15.0			3.3				1	6	1			8							
8	752.60	22.4	18.7	27.8	16.7			1.8			1	2	3	1	1		8							
9	755.65	16.1	13.3	20.0	15.6			1.1			1	5	1		1		8							
10	760.48	15.7	12.2	17.2	10.6			1.3		1	2	2	2	1			8							
11	759.97	18.5	13.9	24.4	11.7			1.6				2	2	4			8							
12	758.19	19.7	15.7	25.6	18.9			1.9				2	3	2	1		8							
13	760.48	20.3	16.6	27.2	14.4			2.0				3	1	4			8							
14	759.72	22.1	19.2	27.8	18.3			1.9			1	2	1	4			8							
15	760.99	16.1	14.9	18.3	-13.9	0.8		1.6		3	3				1	1	8							
16	762.00	19.2	16.3	25.0	14.4			1.3				2	4	1	1		8							
17	760.73	20.6	17.6	26.7	14.4			1.9				1	3	4			8							
18	759.72	19.9	17.7	23.9	16.1			1.4				3	1	4			8							
19	759.21	21.1	15.8	27.2	15.0			1.8		1				3	1	3	8							
20	756.92	22.4	15.8	30.0	12.2			1.6					4	2	2		8							
21	753.87	19.9	16.1	25.0	14.4			1.3			1	5		1	1		8							
22	759.46	17.7	13.1	20.6	13.3			3.0				2	6				8							
23	763.02	17.1	12.8	20.6	13.3			1.6					8				8							
24	765.05	19.4	15.6	25.6	12.2			1.5		1	1	3	3				8							
25	757.43	22.1	17.0	26.7	17.8			2.1				3	2	2			8							
26	756.92	21.3	17.6	26.1	20.0			1.9			1	3	1	2			8							
27	756.87	22.8	18.5	27.8	18.3	1.0		2.1				5	3				8							
28	756.16	25.5	19.5	32.8	20.0	T		1.8									8							
29	757.69	22.1	18.4	28.9	21.1			1.9				2	5				8							
30	757.88	21.4	18.3	—	—			1.1				2	6				8							
31	755.14	24.6	20.6	31.1	21.1			1.8				5	1	2			8							
Totals or Means	759.19	19.8	16.1	25.3	14.8	1.8		1.8		1	9	19	60	38	71	11	74	248						

觀測時間 Time of Observation: 2, 6, 9, 12, 15, 18, 21, 24 hrs.
氣壓儀器差 Barometric Instrument Error: -0.23 mm.

中華民國十九年五月份 May, 1930.

鹿港島 Chiwangiao Custom Station. 北緯 Lat. 29° 58' N.; 東經 Long. 119° 38' E.; 高度 Altitude 18.3 M.

日期 Days of the Month	氣壓 Pressure mm.	溫度 Temperature °C				雨量 Rain- fall mm.	雲量 Cloud now 0-10	風力 Wind Force B. S.	風向 Wind Direction										雜項 Miscellaneous							
		9 A.M.	乾球 Dry	濕球 Wet	最高 Max.				最低 Min.	總數 Sum	平均 Mean	北 N	東北 NE	東 E	東南 SE	南 S	西南 SW	西 W	西北 NW	靜 Calm	總數 Total Number	風 Gale	雷 Thunder	雪 Snow	霧 Hail	霧 Fog
1	761.75	12.7	9.7	13.9	10.2		9.8	2.0					2	4	2			8								
2	755.91	10.8	8.4	22.2	11.7		9.3	2.8				1	2	4				8								
3	756.41	15.5	10.5	16.1	14.4		6.9	1.3	2		1	2	3					8								
4	760.23	12.8	11.1	13.9	12.2		9.5	1.5	2	3	1			1		1	8									
5	758.45	14.2	12.0	18.9	11.1		6.8	1.1		1	1			5	1		8									
6	762.00	15.5	12.4	22.8	10.0	0.5	1.4	2.6				1	2	2	2		8									
7	757.43	17.4	14.9	22.8	18.9		4.6	3.5				2	3	3			8									
8	751.33	14.7	13.1	16.7	12.8	2.0	6.5	1.9			2	1	5				8									
9	754.38	12.9	10.4	16.1	11.7		3.9	1.5	2	2	2	1			1		8									
10	760.73	14.6	10.2	19.4	10.0		3.3	1.6			1	3	4				8									
11	759.46	16.7	11.3	23.3	12.8		0.0	3.4					6	2			8									
12	756.67	16.1	12.2	20.6	13.9		2.0	2.4				2	6				8									
13	759.46	15.7	12.8	20.6	14.4		6.3	2.3				4	4				8									
14	760.32	16.1	13.7	17.8	13.9		8.8	2.5	2			4	1			1	8									
15	762.00	14.9	12.7	16.7	14.4		10.0	2.1	3	2	2			1			8									
16	760.22	17.0	14.1	24.4	12.8		7.0	2.0				4	1	3			8									
17	759.46	16.4	13.9	19.4	14.4		0.0	2.4				2	6				8									
18	759.93	15.6	14.1	18.3	14.4		5.4	1.3	1			2	3		1	1	8									
19	757.18	19.1	12.7	27.2	13.3		4.0	1.3			1	1		1	2	2	1	8								
20	755.14	21.4	12.1	28.9	12.2		1.1	2.3					2	5	1		8									
21	752.86	18.7	12.8	22.3	15.6		2.1	1.5	2	2		2	2				8									
22	757.94	16.6	9.8	20.0	15.6		2.3	1.9	4	2			2				8									
23	762.51	14.8	9.2	21.1	9.4		2.8	0.9	1		1			1	3	2	8									
24	764.29	15.4	11.4	21.1	6.1		0.3	2.8					3	3			8									
25	759.21	16.7	14.1	18.3	13.9		8.1	2.0					8				8									
26	756.92	16.3	14.3	18.9	15.6	1.3	8.3	2.1	1		1	3	3				8		1							
27	755.40	17.9	15.2	22.9	15.6	T	5.9	1.5	1	2		3	2				8		1							
28	755.14	17.4	15.3	20.0	12.8	2.2	5.0	2.0	1				4	1		2	8									
29	758.72	18.2	15.9	21.7	15.0		1.4	1.0			8						8									
30	757.94	19.2	15.6	24.4	15.6		9.4	0.8	1	4	1					2	8									
31	755.40	18.2	17.4	22.2	16.7		4.5	1.4			1		2	4		1	8									
Total or Means	759.22	16.1	12.7	19.5	13.1	6.1	5.0	1.7	8	22	28	13	45	80	35	11	11,248	2								

觀測時間 Time of Observation: 2, 6, 9, 12, 15, 18, 21, 24 hrs.
 氣壓儀器差 Barometric Instrument Error: -0.51 mm.

中華民國十九年五月份 May, 1930.

安東 Antung Custom Station. 北緯 Lat. 40° 09' N.; 東經 Long. 124° 23' E.; 高度 Altitude 9.1 M.

日期 Days of the Month	氣壓 Pressure mm. 9 A.M.	溫度 Temperature °C				雨量 Rain-fall mm. 總數 Sum	雲量 Cloud-ness 0-10 平均 Mean	風力 Wind Force B. S.	風向 Wind Direction										雜項 Miscellaneous				
		乾球 Dry	濕球 Wet	最高 Max.	最低 Min.				北 N	東北 NE	東 E	東南 SE	南 S	西南 SW	西 W	西北 NW	靜 Calm	轉 轉	雷 雷	雪 雪	霧 霧	霧 霧	
																							轉 轉
1	765.91	11.3	10.4	13.9	10.0	2.3	10.0	1.6		1	1	5	1										
2	760.99	12.4	9.9	17.8	8.9	1.0	9.3	3.8			1	6	1										
3	762.76	13.3	10.7	18.3	8.3		4.1	3.1				3	5										
4	765.05	14.5	12.7	17.2	10.6		7.8	1.5	3	1		1			2	1							
5	763.00	13.8	11.8	16.1	11.7	5.8	9.1	2.4	2	3		1	1	1									
6	768.86	12.8	10.5	15.0	10.6		2.8	2.5				2	4	1									
7	764.08	13.0	11.8	15.8	9.4		6.5	3.6				1	3	8		1							
8	761.75	15.1	12.5	17.8	11.7		6.0	5.1				1	4	3									
9	766.92	12.8	11.1	16.7	11.7	25.7	8.5	2.9				1	1		4	2							
10	760.73	12.4	9.7	17.2	8.3	0.5	5.6	1.3	3					1	8	1							
11	768.78	13.1	10.8	19.4	7.2		1.9	1.9	1	2				4		1							
12	768.02	14.2	11.2	18.3	7.8		1.3	1.9	1				5	2									
13	764.54	16.4	11.4	20.6	8.3		1.0	1.8					1	6	1								
14	766.83	16.0	13.1	21.1	8.9		2.4	1.9						5	3								
15	766.87	16.7	13.0	21.1	12.2		3.9	1.9						2	6								
16	764.08	14.7	13.7	16.7	13.3	3.1	6.6	1.3						2	6								
17	765.05	16.1	13.9	20.6	13.3		2.6	1.9						2	6								
18	764.54	17.4	15.1	22.3	10.6		4.3	1.6						2	6					1			
19	759.45	20.2	15.9	26.7	16.1		4.9	1.5								8							
20	758.70	18.1	14.8	24.4	11.1		1.0	1.6	2			1	2	1	2								
21	757.68	18.2	15.0	26.7	11.1		1.1	1.4	3				2	2		1							
22	759.72	17.1	11.8	23.3	13.3		2.9	2.5	3							5							
23	764.90	16.7	11.4	22.8	7.8		2.4	2.3	3	1						4							
24	766.07	18.1	13.8	23.9	8.9		3.3	2.3		1	1	5		1									
25	764.80	16.6	13.6	21.1	11.1		0.9	2.9						8									
26	764.29	17.0	12.9	21.7	12.2		3.2	2.0					1	4		3							
27	763.76	16.9	13.9	20.6	13.3		3.6	1.8						2	2		4						
28	761.75	17.9	15.6	22.6	12.2		3.5	2.9					1	4	1		2						
29	761.75	19.1	17.4	23.2	15.0	21.8	2.1	1.6						3	2		2						
30	763.78	19.4	17.3	25.6	14.4		0.6	1.1	1					2	2		2						
31	763.00	19.5	16.6	24.4	15.6		3.8	1.9	2			1	1	4									
Totals or Means	768.05	15.8	13.9	20.4	11.1	60.2	4.2	2.2	16	17	3	26	66	68	3	29	20	248		2			

觀測時間 Time of Observation: 3, 6, 9, 12, 15, 18, 21, 24 hrs.
 氣壓儀器差 Barometric Instrument Error: -0.86 mm.

中華民國十九年五月份 May, 1930.

牛莊 Newchwang Custom Station. 北緯 Lat. 40° 40' N.; 東經 Long. 123° 08' E.; 高度 Altitude 24 M.

日期 Days of the Month	氣壓 Pressure	溫度 Temperature				雨量 Rain-fall	雲量 Cloud- iness	風力 Wind Force	風向 Wind Direction								雜項 Miscellaneous								
	mm.	°C				mm.	0-10 平均 Mean	B. S.	北	東北	東	東南	南	西南	西	西北	靜	總數 Total Numbers	風	雷	雪	雹	霧		
		9 A.M.	乾球 Dry	濕球 Wet	最高 Max.				最低 Min.	N	NE	E	SE	S	SW	W	NW							Calm	Gale
1	760.23	10.2	10.2	11.7	9.4	3.1	8.6	1.0						7	1										
2	752.35	11.9	10.3	15.0	8.9	1.5	5.0	3.0						8											
3	755.65	15.2	12.1	20.0	7.8		8.3	2.1					2	6											
4	758.45	15.2	13.9	18.3	12.2		8.1	1.8				2	3	2	1										
5	758.19	15.2	13.4	18.9	12.2	0.8	8.4	2.3	2	1				1	2	2									
6	759.97	15.5	13.0	18.9	11.7		5.9	3.6						8											
7	754.89	18.6	16.3	20.6	13.9		4.5	4.5						8											
8	751.08	16.8	15.0	18.9	13.9	1.0	8.8	3.1				2	4	2											
9	758.62	12.1	11.1	15.0	10.0	1.3	6.7	5.0	4	4		4													
10	757.94	14.1	12.4	17.8	9.4		3.0	2.8	3	3						2									
11	757.94	15.0	12.3	17.8	10.6		5.0	3.1		1				5		2									
12	754.64	16.6	13.2	20.0	14.4		4.0	4.6						7		1									
13	757.43	18.8	16.9	23.3	14.4		3.0	3.1						8											
14	759.46	19.1	16.9	23.9	11.7		4.8	2.9		2				6											
15	760.73	16.1	14.5	18.9	11.1		9.1	2.3		2			1	2	3										
16	758.95	16.0	15.4	20.6	13.3	0.8	9.0	2.9						8											
17	757.94	18.2	16.0	23.3	13.9		0.0	3.6						8											
18	757.68	18.8	16.7	23.3	12.8		10.0	2.0				1	7												
19	754.39	17.8	15.9	23.9	14.4		7.7	2.0						6	1	1									
20	751.84	19.4	17.2	24.4	14.4		4.0	1.9						7		1									
21	750.83	19.9	16.8	26.1	13.3		0.0	2.4	1	4					1	2									
22	757.18	15.3	12.7	19.4	11.7		0.0	2.9		5				1	1	1									
23	761.49	16.9	14.9	20.6	13.3		0.0	2.4						3	1	4									
24	763.26	18.2	14.9	21.3	13.3		7.0	2.1						7	1										
25	752.10	20.0	15.9	23.3	16.7		2.5	4.3						8											
26	756.16	19.9	16.4	23.2	15.6		8.9	1.9		1			1	6											
27	764.64	19.9	17.5	23.9	17.2		6.2	2.1				1	2	5											
28	754.64	21.1	18.1	24.4	16.1		8.4	2.8	1				2	4		1									
29	756.16	20.4	18.2	23.9	15.6	3.1	3.0	1.9						3	4	1									
30	757.69	22.5	18.6	27.2	15.0		6.2	2.0				2		6											
31	752.27	23.2	19.2	27.2	14.2	0.5	6.2	2.4						2	5	1									
Totals or Means	756.77	16.7	15.1	21.2	12.2	12.1	5.4	2.7	11	23		7	18	154	17	18									248

觀測時間 Times of Observation: 2, 6, 9, 12, 15, 18, 21, 24 hrs.
 氣壓儀器差 Barometric Instruments Error: -0.71 mm.

中華民國十九年五月份 **May, 1930.**

愛理 Aiguon Custom Station. 北緯 Lat. 49° 50' N.; 東經 Long. 127° 28' E.; 高度 Altitude 125.9 M.

日期 Days of the Month	氣壓 Pressure mm.	溫度 Temperature °C				雨量 Rain- fall mm.	雲量 Cloud- ness 0-10	風力 Wind Force B. S.	風向 Wind Direction										雜項 Miscellaneous						
		乾球 Dry	濕球 Wet	最高 Max.	最低 Min.				總數 Sum	平均 Mean	B. S.	北	東北	東	東南	南	西南	西	西北	晴	Total Numbers	Thunder	Snow	Hail	Fog
												N	NE	E	SE	S	SW	W	NW	Calm					
1	748.97	8.7	6.3	15.0	3.9	1.5	10.0	1.2	3	1		3					1	8							
2	734.57	9.4	5.1	13.9	8.3		8.7	1.7				4	1				3	8							
3	739.90	8.6	4.0	16.1	-1.1		4.2	1.0		5							3	8							
4	751.84	9.7	5.5	15.6	2.8		3.2	0.7	1							5	2	8							
5	751.84	11.1	8.4	20.0	-0.6		2.6	0.9				2		3	1		2	8							
6	740.92	10.8	6.2	17.8	1.7		5.2	1.9				1	2	2		2	1	8							
7	748.71	6.4	2.2	11.1	0.0		2.0	1.5								8		8							
8	748.76	7.2	3.2	13.3	-1.1		4.2	0.9		2						5	1	8							
9	748.03	7.0	3.8	13.3	-1.0		0.9	1.0		5						3		8							
10	746.51	9.6	5.7	17.2	0.6		1.2	0.9	2	1	1		1			2	1	8							
11	739.90	15.2	9.4	23.9	6.1		4.1	1.2	2				1			5		8							
12	735.33	10.6	7.7	16.7	8.3	23.4	6.4	1.2	1		2					4	1	8							
13	747.27	6.6	4.5	14.4	1.7		7.5	0.7		1	1			3			3	8							
14	740.16	8.4	5.3	20.6	3.9		8.1	2.7	3	1						4		8							
15	752.86	11.1	5.9	18.9	2.8		5.7	0.9	2		2					2	2	8							
16	744.22	9.6	6.4	15.6	4.4		6.2	0.6			2	2					4	8							
17	747.52	11.2	7.3	20.6	1.8		3.9	0.6	2		2					1	3	8							
18	741.94	11.2	8.7	20.6	6.8	6.9	3.7	1.2	1		2	2					3	8							
19	735.08	19.1	8.1	16.1	6.8		6.5	1.4	2				1	1		4		8							
20	738.09	11.2	6.9	17.2	4.4		5.5	1.2			3					3	2	8							
21	734.82	8.0	6.4	11.1	5.0	2.5	7.7	2.0			5					3		8							
22	742.70	9.1	6.2	13.3	4.4	0.8	6.9	2.2								7	1	8							
23	745.49	12.8	7.8	18.9	6.8		2.1	1.5		1						6	1	8							
24	747.78	16.7	9.4	22.2	7.8		1.0	0.6								5	2	8							
25	744.98	18.6	10.3	25.6	9.4		0.0	1.1					5			1	2	8							
26	740.41	17.1	12.2	25.6	7.8		5.9	1.1				1	2				4	8							
27	737.36	16.9	12.2	25.6	10.6		9.2	0.9					2	2		2	2	8							
28	744.48	16.7	11.2	22.2	10.0		2.6	0.6	1	1					1	3	2	8							
29	741.17	16.8	11.8	22.2	11.1		1.1	1.2				1	1			5	1	8							
30	746.00	14.7	9.4	20.6	7.8		1.9	1.1	1	1						6		8							
31	742.44	14.9	11.4	22.2	6.7		6.2	1.2	1	2	4						1	8							
Totals or Means	742.10	11.6	7.2	18.6	4.9	25.1	4.8	1.2	13	37	16	25	9	19	5	25	49	248							

觀測時間 Time of Observation: 2, 6, 9, 12, 15, 18, 21, 24, hrs.
 氣壓儀器差 Barometric Instrument Error: -0.26 mm.

PRINTED BY
THE SCIENCE PRESS
MOJIEH ROAD SHANGHAI