

CATALOGUE:

92-537

(Vol: I — Part: 1)

C. I. E. D. Library



1961

**CENSUS OF CANADA
RECENSEMENT DU CANADA**

Series **1.1** Série

POPULATION

**CENSUS
TRACTS**

**SECTEURS DE
RECENSEMENT**

BULLETIN 1.1—8

15-10-1962

75 cents

Published by Authority of

The Honourable George Hees, Minister of Trade and Commerce

Publication autorisée par

l'honorable George Hees, ministre du Commerce

INTRODUCTION

This report presents final 1961 population totals by census tracts for the urban centres shown in the table below, with comparative figures from the 1956 Census.

Census tracts are statistical units which have been established in 23 of the larger cities and census metropolitan areas. They are designed with a view to providing basic census statistics for homogeneous areas with respect to economic status and living conditions. As far as possible, they are established as permanent areas and as such, are of further value in disclosing trends within sections of large urban communities. In Canada, census tracts were established in co-operation with local authorities requesting this type of information. Wherever possible, local committees were formed to delineate these areas.

In addition to the summary population totals contained in this report, detailed statistical information by census tracts will be issued in a special series of bulletins. (See brochure "Publications of the 1961 Census of Canada" available from the Information and Public Relations Division of the Dominion Bureau of Statistics.) In these bulletins, information will be available on basic population, household and family, and labour force characteristics, as well as housing data based on a 20 p.c. sample.

The table below gives the number of tracts in each centre as well as the page references for the population counts and index maps in this report.

Le présent rapport donne les résultats définitifs de la population de 1961 par secteur de recensement dans les centres urbains indiqués au tableau ci-dessous, ainsi que les chiffres correspondants du recensement de 1956.

Les secteurs de recensement sont des subdivisions statistiques qui ont été établies dans 23 grandes villes et zones métropolitaines. Ils ont été conçus de façon à fournir la statistique de base du recensement sur des régions homogènes quant à la situation économique et aux conditions de vie. Autant que possible, ils sont constitués de façon permanente et, comme tels, sont encore plus précieux pour discerner les tendances intimes des secteurs des grandes villes. Au Canada, les secteurs de recensement ont été établis en collaboration avec les autorités locales qui avaient demandé des renseignements dans cet ordre d'idées. Des comités locaux ont été créés partout où il a été possible de le faire, et chargés de délimiter les secteurs.

Pour compléter la statistique sommaire de la population du présent rapport, une série spéciale de bulletins donnera des statistiques détaillées par secteur de recensement. (Voir la brochure "Publications du recensement du Canada de 1961" qu'on peut se procurer à la Division de l'information et des relations extérieures du Bureau fédéral de la statistique.) Ces bulletins donneront des renseignements sur les caractéristiques fondamentales de la population, des ménages et des familles et de la main-d'oeuvre ainsi que des données sur l'habitation fondées sur un échantillon de 20 p. 100.

Le tableau ci-après donne le nombre de secteurs dans chaque centre ainsi que les pages du présent rapport où paraissent le chiffre de la population et les cartes-Index.

List of urban centres with census tracts, showing number of tracts and page reference for population counts and index maps

Liste des centres urbains divisés en secteurs de recensement avec indication du nombre de secteurs et des pages de référence de la population et de la carte-index

Urban centre Centre urbain	Number of census tracts Nombre de secteurs de recensement	Page reference Pages de référence		Urban centre Centre urbain	Number of census tracts Nombre de secteurs de recensement	Page reference Pages de référence	
		Population	Index map Carte-Index			Population	Index map Carte-Index
Calgary, Alta.	28	A-3	A-15	Saint John, N.B.	29	A-9	A-27
Edmonton, Alta.	51	A-3	A-16	St. John's, Nfld.	21	A-9	A-28
Halifax, N.S.	31	A-3	A-17	Saskatoon, Sask.	17	A-9	A-29
Hamilton, Ont.	85	A-3	A-18	Sherbrooke, Qué.	20	A-9	A-30
Kingston, Ont.	17	A-4	A-19	Sudbury, Ont.	23	A-10	A-31
Kitchener, Ont.	31	A-4	A-20	Toronto, Ont.	339	A-10	*
London, Ont.	43	A-4	A-21	Trois-Rivières, Qué.	19	A-12	A-32
Montréal, Qué.	396	A-4	*	Vancouver, B.C.	122	A-12	*
Oshawa, Ont.	17	A-7	A-22	Victoria, B.C.	25	A-13	A-33
Ottawa, Ont.	84	A-8	A-23, 24	Windsor, Ont.	48	A-13	A-34
Québec, Qué.	83	A-8	A-25	Winnipeg, Man.	99	A-14	A-35
Regina, Sask.	11	A-9	A-26				

* Indicates insert map. — Indique carte hors-texte.

APPENDIX A
SUMMARY TOTALS AND INDEX MAPS OF CENSUS TRACTS

APPENDICE A
**CHIFFRES SOMMAIRES ET CARTES-INDEX DES SECTEURS
DE RECENSEMENT**



Population totals for census tracts, 1961, with comparative totals for 1956
 Population par secteur de recensement, 1961, et populations comparatives de 1956

Locality and census tract Localité et secteur de recensement	Population		Locality and census tract Localité et secteur de recensement	Population		Locality and census tract Localité et secteur de recensement	Population	
	1961	1956		1961	1956		1961	1956
Calgary	275,062	201,022	Edmonton - Con. - fin:			Halifax - Con. - fin:		
Calgary, c.	249,641	184,190	Edmonton, c. - Con. - fin:			Dartmouth, c.	46,966	36,235
Tract - Secteur 1	12,497	10,698	Tract - Secteur 22	5,204	5,340	Tract - Secteur 18	11,057	9,657
" " 2	10,133	10,431	" " 23	3,007	3,460	" " 19	6,555	4,718
" " 3	11,811	9,697	" " 24	6,055	6,274	" " 20	7,134	6,718
" " 4	21,418	15,980	" " 25	8,752	8,349	" " 21	4,254	3,708
" " 5	20,360	13,177	" " 26	10,846	9,323	" " 22	6,364	1,801
" " 6	10,164	9,713	" " 27	7,391	4,529	" " 23	4,782	3,115
" " 7	6,441	6,239	" " 28	3,988	3,955	" " 24	6,820	6,518
" " 8	8,390	8,183	" " 29	7,613	7,833	Halifax, mun. (pt. - part.) ..	44,469	34,664
" " 9	6,975	7,273	" " 30	4,410	4,263	Armdale	10,136	7,852
" " 10	4,039	4,750	" " 31	6,285	6,450	Bedford & Waverley	5,274	4,280
" " 11	5,952	7,103	" " 32	5,499	5,201	Cole Harbour & Eastern Passage ¹	7,631	6,445
" " 12	6,387	7,017	" " 33	7,359	6,097	Herring Cove & Spryfield ..	14,794	11,516
" " 13	6,572	6,885	" " 34	6,169	4,766	North Dartmouth	1,589	1,427
" " 14	5,284	5,431	" " 35	13,583	2,809	Rockingham	5,045	3,144
" " 15	14,329	13,685	" " 36	3,963	2,945	Bowness, t. - v.	9,184	6,217
" " 16	16,790	8,816	" " 37	5,645	4,979	Forest Lawn, t. - v.	12,263	3,828
" " 17	21,212	12,731	" " 38	5,537	4,579	Montgomery, t. - v.	5,077	4,650
" " 18	4,940	5,300	" " 39	6,443	6,790	31. Foothills, mun. (pt. - part.)	893	635
" " 19	5,857	6,267	" " 40	5,430	4,112	44. Rocky View, mun. (pt. - part.)	2,004	1,502
" " 20	15,641	13,129	" " 41	7,292	58	Edmonton	337,568	254,800
" " 21	7,179	7,237	" " 42	5,673	19	Edmonton, c.	281,027	227,381
" " 22	17,736	1,860	" " 43	3,811	788	Halifax	183,946	164,200
" " 23	9,547	413	" " 44	5,148	2,915	Halifax, c.	92,511	93,301
			" " 45	709	572	Tract - Secteur 1	6,058	5,431
			Beverly, t. - v.	9,041	4,602	" " 2	7,185	5,816
			Jasper Place, t. - v.	30,530	15,957	" " 3	3,058	3,152
			St. Albert, t. - v.	4,059	1,320	" " 4	4,107	4,047
			83. Strathcona, mun. (pt. - part.)	5,247	2,064	" " 5	3,983	3,869
			84. Stony Plain, mun. (pt. - part.)	1,353	977	" " 6	6,264	6,290
			Sturgeon County No. 15, mun. (pt. - part.)	6,311	2,499	" " 7	4,426	4,380
			Halifax	183,946	164,200	" " 8	3,418	3,678
			Halifax, c.	92,511	93,301	" " 9	3,060	2,812
			Tract - Secteur 1	2,505	2,366	" " 10	3,443	3,456
			" " 2	7,047	6,829	" " 11	2,411	2,449
			" " 3	3,284	4,049	" " 12	1,997	2,771
			" " 4	4,380	6,097	" " 13	2,341	2,900
			" " 5	13,070	13,102	" " 14	8,382	6,498
			" " 6	5,607	6,680	" " 15	5,351	3,710
			" " 7	5,036	5,351	" " 16	2,616	2,903
			" " 8	7,277	6,377	" " 17	2,047	2,062
			" " 9	2,259	2,126	" " 18	4,147	4,129
			" " 10	5,138	4,936	" " 19	4,830	4,878
			" " 11	4,403	4,306	" " 20	5,522	5,660
			" " 12	8,218	8,142	" " 21	6,124	6,515
			" " 13	2,217	2,344	" " 22	4,336	4,619
			" " 14	7,673	8,862	" " 23	5,128	5,253
			" " 15	3,407	3,408	" " 24	5,038	5,304
			" " 16	4,207	3,709	" " 25	4,177	4,166
			" " 17	6,263	4,617	" " 26	3,878	3,535
						" " 27	5,337	4,011
						" " 28	4,567	4,484
						" " 29	3,349	3,758
						" " 30	5,151	5,421
						" " 31	4,697	4,831
						" " 32	2,834	2,885

¹ Includes the Indian Reserve. - Comprend la réserve indienne.

Note: The 1956 figures supplied are based on the areas at the time of the 1961 Census. c. = city; t. = town; v. = village; mun. = municipality; par. = parish; twp. = township. - Nota: Les chiffres de 1956 se fondent sur les superficies lors du recensement de 1961. c. = cité; v. = ville; vl. = village; mun. = municipalité; par. = paroisse; cant. = canton.

Population totals for census tracts, 1961, with comparative totals for 1956 - Continued
 Population par secteur de recensement, 1961, et populations comparatives de 1956 - suite

Locality and census tract Localité et secteur de recensement	Population		Locality and census tract Localité et secteur de recensement	Population		Locality and census tract Localité et secteur de recensement	Population	
	1961	1956		1961	1956		1961	1956
Hamilton - Con. - fin:			Kingston	63,419	55,825	London	181,283	154,453
Hamilton, c. - Con. - fin:			Kingston, c.	53,526	48,618	London, c.	189,569	144,850
Tract - Secteur 33	5,793	6,016	Tract - Secteur 1	4,173	3,987	Tract - Secteur 1	8,064	2,672
" " 34	3,951	4,086	" " 2	5,807	5,993	" " 2	2,856	2,702
" " 35	4,021	3,598	" " 3	4,251	4,178	" " 3	7,593	6,746
" " 36	2,074	2,710	" " 4	3,021	1,867	" " 4	7,967	7,812
" " 37	4,636	4,685	" " 5	2,988	1,593	" " 5	1,594	1,496
" " 38	4,302	4,472	" " 6	5,234	5,205	" " 6	8,845	8,771
" " 39	4,793	4,987	" " 7	3,639	3,774	" " 7	6,257	7,216
" " 40	3,823	3,637	" " 8	5,018	5,136	" " 8	5,349	5,296
" " 41	3,492	3,427	" " 9	5,509	5,385	" " 9	5,372	5,213
" " 42	5,116	5,377	" " 10	3,231	2,708	" " 10	7,179	7,392
" " 43	3,206	2,899	" " 11	4,976	4,646	" " 11	4,402	4,402
" " 44	7,615	6,419	" " 12	179	65	" " 12	5,533	5,121
" " 45	1,615	1,537	" " 13	2,609	1,561	" " 13	1,032	987
" " 46	5,931	1,506	" " 14	1,895	1,309	" " 14	2,425	2,692
" " 47	932	461	" " 15	1,076	1,051	" " 15	8,505	8,402
" " 48	3,540	2,642	Kingston, twp. (pt.) - cant. (part.)	4,264	2,764	" " 16	5,944	6,223
" " 49	4,395	2,527	" "			" " 17	5,830	5,539
" " 50	3,436	2,265	Pittsburg, twp. (pt.) - cant. (part.)	5,629	4,443	" " 18	751	1,641
" " 51	6,518	5,748	" "			" " 19	5,858	5,888
" " 52	6,559	6,387	Kingstheon	154,864	128,722	" " 20	3,789	3,483
" " 53	5,596	1,925	Kingstheon, c.	74,485	60,916	" " 21	5,118	5,124
" " 54	4,447	2,761	Tract - Secteur 1	2,467	2,252	" " 22	5,205	5,277
" " 55	5,769	5,807	" " 2	4,347	3,530	" " 23	8,318	4,438
" " 56	4,461	4,712	" " 3	6,581	6,587	" " 24	2,787	1,464
" " 57	5,566	3,030	" " 4	3,130	3,215	" " 25	905	460
" " 58	1,847	1,877	" " 5	1,412	827	" " 26	1,270	1,022
" " 59	2,798	578	" " 6	1,271	823	" " 27	1,788	1,875
" " 60	4,208	1,360	" " 7	2,398	2,296	" " 28	7,778	4,468
" " 61	3,408	3,492	" " 8	5,546	5,315	" " 29	5,321	4,036
" " 62	3,486	3,314	" " 9	2,953	3,400	" " 30	687	449
" " 63	3,118	3,479	" " 10	5,772	7,830	" " 31	2,996	2,672
" " 64	5,073	2,776	" " 11	5,674	2,787	" " 32	7,448	4,812
" " 65	508	1,036	" " 12	143	84	" " 33	5,818	2,824
Burlington, t. - v.	47,008	30,524	" " 13	4,525	4,053	" " 34	705	456
Tract - Secteur 101	7,821	6,144	" " 14	3,188	3,284	" " 35	1,530	1,891
" " 102	16,173	12,166	" " 15	5,482	5,379	" " 36	6,312	4,819
" " 103	9,886	4,520	" " 16	6,037	4,510	" " 37	8,894	4,872
" " 104	6,582	2,785	" " 17	1,967	237	" " 38	4,040	3,644
" " 105	3,880	2,930	" " 18	4,019	1,450	" " 39	1,391	1,013
" " 106	2,666	1,979	" " 19	3,152	1,574	" " 40	580	690
Ancaster, twp. - cant.	13,338	9,157	" " 20	2,631	1,483	" " 41	2,088	585
Beverly, twp. - cant.	5,023	4,559	Waterloo, c.	21,366	17,095	London, twp. - cant.	5,885	4,748
Binbrook, twp. - cant.	2,557	1,865	Tract - Secteur 25	5,610	3,656	Westminster, twp. - cant. ..	5,829	4,855
Dundas, t. - v.	12,912	10,866	" " 26	4,855	3,990	Montréal	2,109,509	1,745,001
Fiamborough E., twp. - cant.	4,334	3,427	" " 27	5,436	4,983	Île-de-Montréal	1,747,898	1,507,853
Fiamborough W. - O., twp. - cant.	7,001	5,294	" " 28	5,465	4,486	Montréal, c.	1,191,062	1,109,439
Glanford, twp. - cant.	4,714	3,025	Ayr, vl.	1,016	939	Tract - Secteur 1	9,774	5,281
Saltfleet, twp. - cant.	16,424	12,383	Bridgeport, vl.	1,672	1,402	" " 2	8,695	5,371
Stoney Creek, t. - v.	6,043	4,506	Dumfries N., twp. - cant.	3,399	3,049	" " 3	8,709	8,047
Waterdown, vl.	1,844	1,754	Gait, c.	27,830	24,247	" " 4	9,248	8,960
			Hespeler, t. - v.	4,519	3,937	" " 5	9,445	7,291
			Preston, t. - v.	11,577	9,847	" " 6	10,163	4,002
			Waterloo, twp. - cant.	9,000	7,490	" " 7	17,511	7,146
						" " 8	7,858	5,381
						" " 9	6,888	5,901
						" " 10	5,731	5,611

Population totals for census tracts, 1961, with comparative totals for 1956 - Continued
 Population par secteur de recensement, 1961, et populations comparatives de 1956 - suite

Locality and census tract Localité et secteur de recensement	Population		Locality and census tract Localité et secteur de recensement	Population		Locality and census tract Localité et secteur de recensement	Population	
	1961	1956		1961	1956		1961	1956
Montreal - Con. - suite:			Montreal - Con. - suite:			Montreal - Con. - suite:		
Île-de-Montreal - Con. - suite:			Île-de-Montreal - Con. - suite:			Île-de-Montreal - Con. - suite:		
Montreal, c. - Con. - suite:			Montreal, c. - Con. - suite:			Montreal, c. - Con. - suite:		
Tract - Secteur 11.....	5,410	5,198	Tract - Secteur 80.....	6,849	6,707	Tract - Secteur 150.....	3,028	3,152
" " 12.....	4,254	4,196	" " 81.....	4,787	4,155	" " 151.....	3,146	3,241
" " 13.....	4,441	4,520	" " 82.....	6,213	5,948	" " 152.....	4,221	4,254
" " 14.....	4,886	4,823	" " 83.....	6,231	5,520	" " 153.....	4,619	4,520
" " 15.....	4,670	4,795	" " 84.....	6,872	5,638	" " 154.....	5,211	5,530
" " 16.....	4,429	4,521	" " 85.....	6,773	7,489	" " 155.....	4,903	4,862
" " 17.....	3,772	3,772	" " 86.....	5,720	5,197	" " 156.....	2,369	2,156
" " 18.....	2,983	3,444	" " 87.....	9,478	7,873	" " 157.....	3,858	4,057
" " 19.....	4,937	4,807	" " 88.....	7,659	6,351	" " 158.....	2,982	3,002
" " 20.....	3,759	3,792	" " 89.....	6,324	6,107	" " 159.....	2,909	2,906
" " 21.....	3,259	3,378	" " 90.....	8,952	7,957	" " 160.....	1,010	1,041
" " 22.....	3,518	3,574	" " 91.....	8,399	7,500	" " 161.....	6,240	5,413
" " 23.....	4,318	4,136	" " 92.....	6,185	6,039	" " 162.....	3,700	3,732
" " 24.....	5,850	5,421	" " 93.....	3,070	3,157	" " 163.....	2,605	2,620
" " 25.....	9,335	8,245	" " 94.....	5,638	5,745	" " 164.....	4,608	4,722
" " 26.....	3,862	3,741	" " 95.....	4,782	4,981	" " 165.....	6,668	6,699
" " 27.....	3,264	3,432	" " 96.....	3,468	3,447	" " 166.....	6,240	5,413
" " 28.....	4,872	4,845	" " 97.....	3,468	3,447	" " 167.....	4,091	4,052
" " 29.....	4,024	4,984	" " 98.....	3,507	3,936	" " 168.....	4,536	4,408
" " 30.....	2,949	2,729	" " 99.....	4,775	4,786	" " 169.....	6,831	6,479
" " 31.....	4,268	4,332	" " 100.....	4,869	4,542	" " 170.....	9,466	6,497
" " 32.....	3,390	3,623	" " 101.....	6,850	6,820	" " 171.....	5,455	5,102
" " 33.....	4,857	5,061	" " 102.....	3,215	3,167	" " 172.....	8,306	7,823
" " 34.....	3,462	3,585	" " 103.....	4,442	4,247	" " 173.....	6,739	6,463
" " 35.....	2,137	2,301	" " 104.....	7,719	7,356	" " 174.....	3.....	3.....
" " 36.....	4,741	4,958	" " 105.....	6,812	6,575	" " 175.....	14,032	8,215
" " 37.....	3,489	4,209	" " 106.....	6,046	6,135	" " 176.....	5,202	4,076
" " 38.....	2,142	2,310	" " 107.....	5,586	4,887	" " 177.....	8,516	7,917
" " 39.....	4,973	5,410	" " 108.....	4,952	4,691	" " 178.....	8,345	6,644
" " 40.....	4,589	5,287	" " 109.....	6,145	4,282	" " 179.....	6,902	6,943
" " 41.....	3,647	3,888	" " 110.....	6,324	7,278	" " 180.....	4,697	4,608
" " 42.....	2,478	2,880	" " 111.....	2,487	1,191	" " 181.....	4,977	4,858
" " 43.....	2,072	2,597	" " 112.....	1,241	1,136	" " 182.....	4,612	4,691
" " 44.....	4,060	4,423	" " 113.....	6,615	5,678	" " 183.....	3,437	3,404
" " 45.....	3,284	4,082	" " 114.....	6,851	5,682	" " 184.....	4,455	4,425
" " 46.....	1,826	2,637	" " 115.....	10,394	6,402	" " 185.....	5,180	4,936
" " 47.....	3,665	3,260	" " 116.....	3,073	3,194	" " 186.....	6,194	5,726
" " 48.....	3,686	4,451	" " 117.....	6,541	6,641	" " 187.....	5,101	5,152
" " 49.....	3,201	3,882	" " 118.....	8,908	9,151	" " 188.....	7,682	6,308
" " 50.....	2,642	3,778	" " 119.....	3,224	3,621	" " 189.....	10,258	8,234
" " 51.....	1,542	2,414	" " 120.....	2,396	3,484	" " 190.....	8,569	4,486
" " 52.....	2,041	2,873	" " 121.....	4,891	6,006	" " 191.....	5,320	5,103
" " 53.....	2,071	3,275	" " 122.....	2,819	2,937	" " 192.....	4,559	4,751
" " 54.....	2,561	3,401	" " 123.....	4,025	3,837	" " 193.....	3,919	3,765
" " 55.....	3,598	4,940	" " 124.....	6,538	5,899	" " 194.....	2,938	3,103
" " 56.....	-2,751	6,107	" " 125.....	2,218	2,051	" " 195.....	2,599	2,876
" " 57.....	2,441	3,687	" " 126.....	4,099	3,714	" " 196.....	4,300	4,539
" " 58.....	5,487	6,028	" " 127.....	5,780	5,289	" " 197.....	4,487	4,286
" " 59.....	5,929	7,166	" " 128.....	5,029	4,745	" " 198.....	3,857	3,961
" " 60.....	2,228	2,883	" " 129.....	5,094	4,547	" " 199.....	5,329	5,357
" " 61.....	3,806	4,940	" " 130.....	6,830	4,244	" " 200.....	4,475	4,531
" " 62.....	2,686	3,922	" " 131.....	6,883	6,000	" " 201.....	4,559	4,569
" " 63.....	1,555	1,593	" " 132.....	2,914	2,828	" " 202.....	4,800	4,964
" " 64.....	5,158	4,604	" " 133.....	3,989	4,030	" " 203.....	3,666	3,568
" " 65.....	2,384	2,499	" " 134.....	6,693	6,875	" " 204.....	5,841	6,206
" " 66.....	7,191	8,988	" " 135.....	4,375	4,470	" " 205.....	5,123	4,886
" " 67.....	4,853	5,070	" " 136.....	6,424	6,469	" " 206.....	1,208	1,045
" " 68.....	4,467	4,710	" " 137.....	4,505	5,181	" " 207.....	5,627	4,785
" " 69.....	3,290	3,841	" " 138.....	1,866	1,934	" " 208.....	6,385	5,387
" " 70.....	3,260	3,483	" " 139.....	4,232	4,082	" " 209.....	9,223	7,919
" " 71.....	5,216	5,687	" " 140.....	3,122	3,249	" " 210.....	4,533	5,232
" " 72.....	5,231	5,686	" " 141.....	3,537	3,637	" " 211.....	2,471	2,460
" " 73.....	8,109	8,726	" " 142.....	3,161	3,303	" " 212.....	5,712	5,733
" " 74.....	2,034	2,078	" " 143.....	3,546	3,902	" " 213.....	2,809	2,868
" " 75.....	3,958	4,058	" " 144.....	3,560	3,833	" " 214.....	2,888	2,907
" " 76.....	3,896	4,009	" " 145.....	3,892	4,050	" " 215.....	3,327	3,262
" " 77.....	6,782	7,489	" " 146.....	3,090	3,356	" " 216.....	3,208	3,214
" " 78.....	3,708	3,889	" " 147.....	3,215	3,051	" " 217.....	4,947	4,601
" " 79.....	2,455	2,535	" " 148.....	2,747	2,848	" " 218.....	3,033	2,934
			" " 149.....	3,023	3,102	" " 219.....	2,730	2,724

Population totals for census tracts, 1961, with comparative totals for 1956 - Continued
 Population par secteur de recensement, 1961, et populations comparatives de 1956 - suite

Locality and census tract Localité et secteur de recensement	Population		Locality and census tract Localité et secteur de recensement	Population		Locality and census tract Localité et secteur de recensement	Population	
	1961	1956		1961	1956		1961	1956
Montréal - Con. - suite:			Montréal - Con. - suite:			Montréal - Con. - suite:		
Île-de-Montréal - Con. - suite:			Île-de-Montréal - Con. - suite:			Île-de-Montréal - Con. - suite:		
Montréal, c. - Con. - suite:			Verdun, c. - Con. - fin:			Beaconsfield, t. - v.	10,084	5,496
Tract - Secteur 220	3,738	3,740	Tract - Secteur 288	6,136	6,269	Tract - Secteur 330	10,064	5,498
" " 221	2,986	3,062	" " 289	5,223	5,048	Bale-d'Urfé, t. - v.	3,549	1,838
" " 222	3,832	3,711	" " 290	6,218	5,931	Tract - Secteur 331	3,549	1,838
" " 223	5,553	5,612	" " 291	5,467	5,382	St-Anne-du-Bout-de-l'Île mun.	1,666	1,952
" " 224	4,761	4,148	" " 292	4,825	4,819	Tract - Secteur 332	1,666	1,952
" " 225	6,345	6,299	" " 293	5,370	5,406	St-Anne-de-Belleuve, t. - v.	4,044	3,647
" " 226	326	329	" " 294	4,214	4,256	Tract - Secteur 333	4,044	3,647
" " 227	11,887	6,624	" " 295	1,899	1,899	Senneville, vl.	1,262	979
" " 228	10,131	6,636	" " 296	2,960	2,886	Tract - Secteur 334	1,262	979
" " 229	6,865	5,048	" " 297	2	48	Pierrefonds, t. - v.	12,171	2,444
" " 230	4,900	4,563	LaSalle, c.	30,904	16,973	Tract - Secteur 335	12,171	2,444
" " 231	6,304	5,661	Tract - Secteur 301	6,823	4,579	St-Raphaël-de-l'Île-Bizard, mun.	1,950	1,351
" " 232	5,504	5,272	" " 302	5,058	4,310	Tract - Secteur 336	1,950	1,351
" " 233	5,177	4,277	" " 303	8,686	4,370	St-Genève, t. - v.	2,397	2,041
" " 234	13,241	6,304	" " 304	7,924	4,155	Tract - Secteur 337	2,397	2,041
" " 235	12,238	9,726	" " 305	1,493	1,459	Dollard-des-Ormeaux, t. - v.	1,248	372
" " 236	9,337	4,999	Lachine, c.	38,630	34,549	Tract - Secteur 338	1,248	372
" " 237	9,149	6,195	Tract - Secteur 306	3,074	3,006	Roxboro, t. - v.	6,298	1,910
" " 238	5,027	3,736	" " 307	3,374	3,340	Tract - Secteur 339	6,298	1,910
" " 239	-	-	" " 308	2,736	2,758	Saraguay, vl.	443	317
St-Laurent, c.	49,805	38,319	" " 309	7,029	6,038	Tract - Secteur 340	443	317
Tract - Secteur 250	7,596	5,605	" " 310	4,766	4,405	St-Michel, c.	55,978	24,706
" " 251	10,917	9,341	" " 311	3,891	3,541	Tract - Secteur 341	5,036	4,518
" " 252	5,255	5,326	" " 312	4,407	4,407	" " 342	7,283	5,407
" " 253	7,821	6,886	" " 313	6,382	5,584	" " 343	9,486	5,476
" " 254	4,036	3,986	St-Pierre, t. - v.	6,795	5,276	" " 344	5,023	4,319
" " 255	10,139	5,332	Tract - Secteur 314	6,795	5,276	" " 345	29,170	4,986
" " 256	4,041	1,843	Montréal-O. - W., t. - v.	8,446	4,370	Montréal-N., c.	48,433	25,407
Mont-Royal, t. - v.	21,182	16,990	Tract - Secteur 315	6,446	4,370	Tract - Secteur 350	20,705	10,543
Tract - Secteur 260	1,434	878	Côte-St-Luc, c.	13,266	5,914	" " 351	12,757	8,067
" " 261	9,093	8,316	Tract - Secteur 318	12,573	5,455	" " 352	14,971	6,797
" " 262	10,555	7,798	" " 317	1	-	St-Léonard-de-Port-Maurice, t. - v.	4,893	925
Outremont, c.	30,753	29,990	" " 318	1	-	Tract - Secteur 354	4,893	925
Tract - Secteur 265	5,324	5,048	" " 319	692	459	Anjou, t. - v.	9,511	2,140
" " 266	3,903	3,902	Hampstead, t. - v.	4,557	4,355	Tract - Secteur 358	9,511	2,140
" " 267	4,283	4,286	Tract - Secteur 320	4,557	4,355	Rivière-des-Prairies, t. - v.	10,054	6,826
" " 268	4,264	3,973	N.-D.-de-Liesse, mun.	1,164	931	Tract - Secteur 358	10,054	6,826
" " 269	5,673	5,710	Tract - Secteur 321	1,164	931			
" " 270	3,313	3,471	Dorval, c.	18,592	14,137			
" " 271	1,030	1,132	Tract - Secteur 324	18,592	14,137			
" " 272	2,823	2,520	Île-Dorval, t. - v.	2	2			
Westmount, c.	25,012	24,800	Tract - Secteur 326	2	2			
Tract - Secteur 273	2,623	2,487	Kirkland, t. - v.	572	364			
" " 274	1,866	1,940	Tract - Secteur 327	572	364			
" " 275	4,226	4,109	Pointe-Claire, c.	22,709	15,208			
" " 276	3,939	3,952	Tract - Secteur 328	14,909	8,046			
" " 277	2,429	2,664	" " 329	7,800	7,162			
" " 278	4,831	4,277						
" " 279	5,098	5,371						
Verdun, c.	78,317	78,262						
Tract - Secteur 280	3,381	3,393						
" " 281	7,232	7,390						
" " 282	3,607	3,651						
" " 283	6,013	6,043						
" " 284	5,719	5,636						
" " 285	3,153	2,925						
" " 286	2,077	2,147						
" " 287	5,012	5,133						

Population totals for census tracts, 1961, with comparative totals for 1956 - Continued
 Population par secteur de recensement, 1961, et populations comparatives de 1956 - suite

Locality and census tract Localité et secteur de recensement	Population		Locality and census tract Localité et secteur de recensement	Population		Locality and census tract Localité et secteur de recensement	Population	
	1961	1956		1961	1956		1961	1956
Montréal - Con. - suite:			Montréal - Con. - suite:			Montréal - Con. - fin:		
Île-de-Montréal - Con. - fin:			Île-Jésus - Con. - fin:			L'Assomption Co. (pt. - part.)	12,207	4,762
Montréal-E., t. - v.	5,884	4,587	Laval-des-Rapides, t. - v. ..	19,227	11,276	Charlemagne, vi.	3,068	2,428
Tract - Secteur 360	5,884	4,587	Tract - Secteur 389	19,227	11,276	Repentigny, t. - v.	9,139	2,334
Pointe-aux-Trembles, c.	21,926	11,981	Chomedey, c.	30,445	16,649	Terrebonne Co. (pt. - part.) ..	17,929	12,445
Tract - Secteur 362	21,926	11,981	Tract - Secteur 391	14,851	8,099	Rosebère, t. - v.	6,158	4,179
St-Jean-de-Dieu, mun.	6,157	6,855	" " 392	13,482	6,440	St-Thérèse, c.	11,771	8,266
Tract - Secteur 364	6,157	6,855	" " 393	2,112	2,110	Deux-Montagnes Co. (pt. - part.)	12,737	9,570
Chambly Co. (pt. - part.)	135,861	102,949	Duvernay, t. - v.	10,939	3,095	St-Eustache, t. - v.	5,463	3,740
Longueuil, c.	24,131	19,651	Tract - Secteur 403	8,402	2,318	St-Eustache-sur-le-Lac, t. - v.	7,274	5,830
Tract - Secteur 365	4,048	3,765	" " 404	2,537	777	Vaudreuil Co. (pt. - part.) ...	13,304	8,856
" " 368	8,617	8,576	Auteuil, t. - v.	2,603	1,337	Dorion, t. - v.	4,996	3,089
" " 367	4,126	3,991	Fabreville, t. - v.	5,213	1,840	Île-Perrot, t. - v.	3,106	2,600
" " 368	7,940	5,319	Îles-Laval, t. - v.	823	660	N.-D.-de-l'Île-Perrot, mun.	1,069	763
Jacques-Cartier, c.	40,807	33,132	Laval-O. - W., t. - v.	5,440	4,773	Pincourt, t. - v.	2,685	1,437
Tract - Secteur 370	5,314	4,842	Laval-sur-le-Lac, t. - v.	620	363	Pointe-du-Moulin, t. - v.	104	31
" " 371	5,243	4,891	St-Dorothée, t. - v.	5,297	3,391	Terrasse-Vaudreuil, mun. ...	1,344	936
" " 372	6,583	5,557	St-Elzéar, t. - v.	4,150	2,589	Oshawa	80,918	82,823
" " 373	6,856	5,493	St-François, t. - v.	5,122	2,830	Ontario Co. (pt. - part.)	79,061	81,259
" " 374	5,286	3,051	St-Rose, t. - v.	7,571	5,805	Oshawa, c.	82,415	50,412
" " 375	8,327	4,378	St-Vincent-de-Paul, t. - v. ...	11,214	8,784	Tract - Secteur 1	3,246	3,267
" " 376	5,198	4,920	Châteauguay Co. (pt. - part.) ..	18,349	8,920	" " 2	5,685	2,400
LeMoine, t. - v.	8,057	5,662	Châteauguay, t. - v.	7,570	3,265	" " 3	1,845	945
Tract - Secteur 380	8,057	5,662	Châteauguay-Centre, t. - v. ...	7,591	2,936	" " 4	5,681	5,258
Lafèche, c.	10,984	9,958	Châteauguay Heights, t. - v. ...	1,231	1,146	" " 5	5,267	5,542
Tract - Secteur 381	4,535	4,292	Léry, t. - v.	1,957	1,573	" " 6	3,883	2,810
" " 382	8,449	5,666	Laprairie Co. (pt. - part.)	26,685	20,436	" " 7	6,368	5,732
Greenfield Park, t. - v.	7,807	4,417	Brossard, t. - v.	3,778	2,572	" " 8	4,000	1,992
Tract - Secteur 383	7,807	4,417	Candiac, t. - v.	1,050	461	" " 9	3,792	3,451
Préville, t. - v.	1,001	498	Dalson, t. - v.	2,075	1,327	" " 10	4,666	4,928
Tract - Secteur 384	1,001	498	La Prairie, t. - v.	7,328	5,853	" " 11	5,742	5,834
St-Lambert, c.	14,531	12,224	Notre-Dame, mun.	2,587	2,162	" " 12	6,155	3,741
Tract - Secteur 385	6,818	5,636	St-Catherine-d'Alexandrie-de-Laprairie, mun.	2,084	1,487	" " 13	3,784	2,580
" " 388	7,713	6,588	St-Constant, mun.	4,108	2,701	" " 14	2,521	2,132
Boucherville, t. - v.	7,403	3,911	Indian Reserves - Réserves Indiennes	3,675	3,873	Whitby, t. - v.	14,885	9,995
St-Bruno-de-Montarville, t. - v.	6,760	2,734				Whitby, twp. (pt.) - cant. (part.)	1,961	852
St-Hubert, t. - v.	14,380	10,784				Durham Co. (pt. - part.)	1,857	1,564
Île-Jésus	124,741	69,410				Darlington, twp. (pt.) - cant. (part.)	1,857	1,564
Pont-Visu, c.	18,077	8,218						
Tract - Secteur 387	16,077	8,218						

Population totals for census tracts, 1961, with comparative totals for 1956 - Continued
 Population par secteur de recensement, 1961, et populations comparatives de 1956 - suite

Locality and census tract Localité et secteur de recensement	Population		Locality and census tract Localité et secteur de recensement	Population		Locality and census tract Localité et secteur de recensement	Population	
	1961	1956		1961	1956		1961	1956
Ottawa	429,750	345,460	Ottawa - Con. - fin:			Québec - Con. - suite:		
Carleton Co. (pt. - part.)	332,899	266,290	Carleton Co. (pt.) - Con. - (part.) - fin:			Québec Co. (pt.) - Con. - (part.) - suite:		
Ottawa, c.	268,206	222,129	Nepean, twp. - cant.	19,753	9,183	Québec, c. - Con. - fin:		
Tract - Secteur 1	4,684	4,908	Tract - Secteur 80	3,813	1,634	Tract - Secteur 10	6,359	6,800
" " 2	12,480	7,765	" " 81	5,920	3,269	" " 11	4,819	4,967
" " 3	4,049	3,822	" " 82	2,143	1,008	" " 12	6,849	6,650
" " 4	2,602	2,598	" " 83	1,452	135	" " 13	9,374	9,240
" " 5	5,765	4,791	" " 84	821	786	" " 14	2,672	2,940
" " 6	12,886	4,356	" " 85	2,846	328	" " 15	5,490	5,671
" " 7	2,528	1,601	Other parts - Autres parties	2,758	2,023	" " 16	4,029	3,948
" " 8	2,351	2,349	Gloucester, twp. - cant.	18,301	13,598	" " 17	5,159	5,031
" " 9	4,958	5,016	Tract - Secteur 86	5,027	3,437	" " 18	4,974	5,188
" " 10	5,682	5,843	" " 87	2,022	1,420	" " 19	5,621	6,628
" " 11	4,171	4,214	Other parts - Autres parties	11,252	8,741	" " 20	4,082	4,614
" " 12	2,277	2,386	Hull Co. (pt. - part.)	82,713	69,078	" " 21	3,742	3,886
" " 13	4,824	4,891	Hull, c.	56,929	50,909	" " 22	5,319	5,689
" " 14	7,479	6,792	Tract - Secteur 100	7,762	7,973	" " 23	1,075	1,341
" " 15	2,552	2,764	" " 101	7,958	8,158	" " 24	4,467	5,124
" " 16	3,432	3,705	" " 102	5,596	6,065	" " 25	2,591	2,836
" " 17	3,577	3,835	" " 103	5,208	5,235	" " 26	4,888	4,685
" " 18	5,099	5,562	" " 104	9,287	8,228	" " 27	608	615
" " 19	3,257	4,092	" " 105	7,487	7,164	" " 28	4,025	4,223
" " 20	5,532	4,977	" " 106	7,277	5,916	" " 29	3,726	3,798
" " 21	5,404	5,009	" " 107	3,863	558	" " 30	4,049	4,187
" " 22	4,254	4,973	" " 108	2,471	1,612	" " 31	6,805	6,935
" " 23	7,112	6,945	Gatineau, L. - v.	13,022	8,695	" " 32	2,885	2,686
" " 24	3,353	3,216	Pointe-Gatineau, L. - v.	8,854	6,175	" " 33	8,755	8,703
" " 25	4,831	4,820	Templeton, vl.	2,965	2,475	" " 34	3,706	1,809
" " 26	5,689	5,766	Templeton-O. - W., mun. ...	943	824	" " 35	6,781	5,926
" " 27	5,044	4,992	Gatineau Co. (pt. - part.) ...	14,138	10,092	" " 36	6,282	5,851
" " 28	4,462	4,663	Aymer, L. - v.	6,236	5,294	" " 37	9,004	7,711
" " 29	6,255	6,665	Deschênes, vl.	2,090	1,680	" " 38	6,068	4,628
" " 30	7,053	6,798	Hull, part. S. - S. Pt., mun. ...	5,762	3,118	Sillery, c.	14,109	13,154
" " 31	2,292	2,065	Québec	357,568	311,604	Tract - Secteur 61	2,013	1,825
" " 32	5,967	6,531	Québec Co. (pt. - part.)	317,405	275,755	" " 62	4,822	4,192
" " 33	6,154	6,357	Québec, c.	171,979	170,703	" " 63	3,432	3,423
" " 34	4,786	5,085	Tract - Secteur 1	1,442	1,429	" " 64	3,842	3,714
" " 35	3,144	3,156	" " 2	1,572	1,961	St-Foy, c.	29,716	14,615
" " 36	7,794	7,327	" " 3	677	573	Tract - Secteur 71	7,946	2,253
" " 37	9,370	8,800	" " 4	6,561	6,236	" " 72	1,581	733
" " 38	8,147	5,934	" " 5	694	711	" " 73	1,593	745
" " 39	6,676	65	" " 6	3,397	3,726	" " 74	5,019	1,817
" " 40	6,129	3,913	" " 7	5,439	5,755	" " 75	7,486	5,079
" " 41	6,982	3,073	" " 8	3,577	3,821	" " 76	6,081	3,988
" " 42	5,077	3,673	Québec	357,568	311,604	Beausport, L. - v.	9,192	6,735
" " 43	4,089	2,151	Québec Co. (pt. - part.)	317,405	275,755	Beausport-O. - W., mun.	1,297	1,054
" " 44	7,896	5,044	Québec, c.	171,979	170,703	Charlesbourg, c.	14,308	8,202
" " 45	11,711	3,126	Tract - Secteur 1	1,442	1,429	Charlesbourg-E., mun.	845	540
" " 46	4,752	2,026	" " 2	1,572	1,961	Charlesbourg-O. - W., mun.	1,032	912
" " 47	2,531	2,097	" " 3	677	573	Château-d'Eau, L. - v.	1,057	918
" " 48	1,959	925	" " 4	6,561	6,236	Courville, L. - v.	4,670	3,772
" " 49	2,483	2,279	" " 5	694	711	Giffard, c.	10,129	9,108
" " 50	4,089	2,151	" " 6	3,397	3,726	L'Ancienne-Lorette, mun.	3,970	2,971
Eastview, L. - v.	24,555	19,283	" " 7	5,439	5,755			
Tract - Secteur 70	3,926	3,461	" " 8	3,577	3,821			
" " 71	5,256	3,441	" " 9	7,506	8,141			
" " 72	4,353	4,088						
" " 73	6,733	4,157						
" " 74	4,267	4,135						
Rockcliffe Park, vl.	2,084	2,097						
Tract - Secteur 79	2,084	2,097						

Population totals for census tracts, 1961, with comparative totals for 1956 - Continued
 Population par secteur de recensement, 1961, et populations comparatives de 1956 - suite

Locality and census tract Localité et secteur de recensement	Population		Locality and census tract Localité et secteur de recensement	Population		Locality and census tract Localité et secteur de recensement	Population	
	1961	1956		1961	1956		1961	1956
Québec - Con. - fin:			Saint John	95,563	86,915	St. John's (Nfld. - T.-N.) - Con. - fin:		
Québec Co. (pt.) - Con. - (part.) - fin:			St. John Co. (pt. - part.)	87,613	79,804	Unorganized - Non organisé ..	24,420	20,096
La Petite-Rivière, t. - v.	4,707	1,353	Saint John, c.	55,153	52,491	Blackmarsh	4,146	3,606
Les Saules, t. - v.	4,098	3,105	Tract - Secteur 1	3,198	3,139	Freshwater Bay	3,485	3,219
Loretteville, t. - v.	6,522	4,957	" " 2	1,598	1,674	Goulds	3,078	2,052
Montmorency, t. - v.	5,985	6,077	" " 3	3,219	3,095	Higgins Line	2,036	1,435
N.-D.-de-Lorette, vl.	3,961	3,464	" " 4	3,539	3,569	Kanes Valley	5,121	4,226
Orsainville, t. - v.	4,236	2,079	" " 5	5,397	5,020	Logy Bay	4,110	3,072
Québec-O. - W., t. - v.	8,733	7,945	" " 6	5,187	5,171	Mount Scio	1,956	1,697
St-Ambroise, mun.	3,135	2,321	" " 8	2,433	2,256	Signal Hill	488	787
St-Émile, vl.	1,806	1,645	" " 9	544	788	Saskatoon, c.	95,526	72,930
St-Félix-du-Cap-Rouge, mun.	1,727	1,402	" " 10	2,021	1,719	Tract - Secteur 1	6,309	6,147
St-Michel-Archange, mun.	6,168	5,388	" " 11	1,326	1,200	" " 2	2,969	3,047
Ste-Thérèse-de-Listoux, mun.	1,324	1,174	" " 12	3,762	3,899	" " 3	3,272	3,624
Villeneuve, t. - v.	1,934	1,417	" " 13	4,553	3,424	" " 4	5,087	4,573
Indian Reserves - Réserves indiennes	765	746	" " 14	4,042	4,131	" " 5	5,429	5,555
Lévis Co. (pt. - part.)	40,163	35,849	" " 15	2,652	2,596	" " 6	2,039	2,651
Lévis, c.	15,112	13,644	" " 16	3,183	3,110	" " 7	5,669	5,769
Tract - Secteur 200	6,689	6,692	" " 17	4,989	4,296	" " 8	5,173	5,812
" " 201	6,584	5,738	Lancaster, c.	13,848	12,371	" " 9	7,587	5,860
" " 202	1,839	1,214	Tract - Secteur 21	4,666	4,581	" " 10	6,781	5,564
Lauson, c.	11,533	10,255	" " 22	2,615	2,295	" " 11	8,310	8,114
Tract - Secteur 205	5,998	5,694	" " 23	1,515	1,380	" " 12	12,592	3,608
" " 206	3,905	3,820	" " 24	5,052	4,115	" " 13	4,933	677
" " 207	1,630	741	Simonds, par.	15,897	12,698	" " 14	2,793	2,181
Charny, vl.	4,189	3,639	Tract - Secteur 25	1,309	796	" " 15	4,744	4,028
St-David-de-l'Aube-Rivière, mun.	1,968	1,465	Other parts - Autres parties ..	11,199	8,680	" " 16	4,174	1,542
St-Nicolas, mun.	1,295	1,241	Lancaster, par.	2,715	2,244	" " 17	7,285	3,978
St-Romuald-d'Etchemin, mun.	5,681	5,278	Kings Co. (pt. - part.)	7,950	6,211	Sherbrooke	70,253	61,817
St-Télesphore, mun.	385	297	Rothsay, par.	4,637	3,344	Sherbrooke, c.	66,554	58,668
Regina, c.	112,141	89,852	Rothsay, t. - v.	782	802	Tract - Secteur 1	3,425	2,791
Tract - Secteur 1	12,174	8,687	Westfield, par.	2,531	2,065	" " 2	2,451	2,337
" " 2	10,538	9,131	St. John's (Nfld. - T.-N.)	90,838	79,153	" " 3	5,893	3,595
" " 3	3,454	3,485	St. John's, c.	63,633	67,078	" " 4	3,644	3,251
" " 4	8,117	8,634	Tract - Secteur 1	3,181	3,391	" " 5	3,724	3,482
" " 5	6,143	6,078	" " 2	1,193	1,044	" " 6	3,037	2,785
" " 6	9,231	9,196	" " 3	4,452	2,663	" " 7	2,334	1,502
" " 7	8,429	8,844	" " 4	3,320	2,514	" " 8	612	455
" " 8	22,151	12,955	" " 5	7,049	6,792	" " 9	2,258	1,219
" " 9	6,915	7,185	" " 6	10,813	11,465	" " 10	2,766	1,901
" " 10	12,987	8,623	" " 7	5,615	5,461	" " 11	3,831	3,486
" " 11	12,002	7,654	" " 8	5,901	5,232	" " 12	3,302	4,179
Mount Pearl, t. - v.	2,785	1,979	" " 9	10,543	9,920	" " 13	4,647	4,763
			" " 10	6,660	5,619	" " 14	6,373	6,136
			" " 11	1,303	1,488	" " 15	2,548	1,759
			" " 12			" " 16	4,392	3,682
						" " 17	4,313	3,975
						" " 18	5,128	4,473
						" " 19	1,074	898
						Lennoxville, t. - v.	3,699	3,149

Population totals for census tracts, 1961, with comparative totals for 1956 - Continued
 Population par secteur de recensement, 1961, et populations comparatives de 1956 - suite

Locality and census tract Localité et secteur de recensement	Population		Locality and census tract Localité et secteur de recensement	Population		Locality and census tract Localité et secteur de recensement	Population	
	1961	1956		1961	1956		1961	1958
Sudbury	110,694	97,945	Toronto-Con. - suite:			Toronto-Con. - suite:		
Sudbury, c.	80,120	72,525	York Co. (pt.)-Con. - (part.)- suite:			York Co. (Pt.)-Con. - (part.)- suite:		
Tract - Secteur 1	6,058	4,018	Toronto, c. - Con. - suite:			Toronto, c. - Con. - fin:		
" " 2	5,845	4,015	Tract - Secteur 20	8,143	8,243	Tract - Secteur 80	2,655	2,836
" " 3	9,718	9,122	" " 21	5,414	5,485	" " 81	6,894	7,046
" " 4	7,757	7,091	" " 22	6,139	6,228	" " 82	3,336	3,213
" " 5	7,071	3,867	" " 23	7,266	7,278	" " 83	3,483	3,696
" " 6	7,056	6,677	" " 24	4,809	4,560	" " 84	5,031	5,078
" " 7	7,842	7,245	" " 25	4,810	5,844	" " 85	9,888	9,009
" " 8	7,757	7,091	" " 26	4,915	5,003	" " 86	5,840	8,159
" " 9	4,901	4,341	" " 27	7,881	7,782	" " 87	6,871	6,985
" " 10	4,547	6,822	" " 28	4,939	4,761	" " 88	5,867	6,300
" " 11	6,638	4,341	" " 29	6,821	7,158	" " 89	4,908	4,942
" " 12	5,227	5,270	" " 30	6,490	4,801	" " 90	13	6
" " 13	4,309	4,341	" " 31	3,850	3,493	" " 91	2,797	3,089
" " 14	-	70	" " 32	6,431	5,207	" " 92	5,321	5,413
Bleazard, twp. - cant.	4,615	2,604	" " 33	544	552	" " 93	3,777	3,860
Chelmsford, t. - v.	2,559	2,142	" " 34	7	634	" " 94	6,354	4,943
Coniston, t. - v.	2,692	2,478	" " 35	10,984	9,748	" " 95	770	838
Copper Cliff, t. - v.	3,600	3,801	" " 38	4,555	4,548	" " 96	6,533	6,086
Lively, t. - v.	3,211	2,840	" " 37	4,776	4,813	" " 97	3,729	3,905
Neelon & Garson, twp. - cant.	5,285	5,292	" " 38	8,078	7,587	" " 98	5,363	5,687
Rayside, twp. - cant.	4,820	3,002	" " 39	9,706	9,370	" " 99	8,183	6,838
Waters, twp. - cant.	2,064	1,469	" " 40	4,498	4,386	" " 100	4,082	4,356
Unorganized - Non organisé	1,727	1,792	" " 41	8,669	7,990	" " 101	3,184	5,449
Toronto	1,824,481	1,502,253	" " 42	4,777	4,754	" " 102	11,335	9,262
York Co. (pt. - part.)	1,675,157	1,398,156	" " 43	7,423	6,666	" " 103	3,145	3,547
Toronto, c.	672,407	667,706	" " 44	8,947	8,523	" " 104	590	614
Tract - Secteur 1	8,050	7,961	" " 45	6,395	6,214	" " 105	7	10
" " 2	1,873	1,967	" " 46	6,001	6,691	" " 106	4,197	4,439
" " 3	6,521	6,547	" " 47	6,996	7,023	" " 107	5,797	5,521
" " 4	7,380	7,436	" " 48	1,442	1,454	" " 108	5,251	4,941
" " 5	4,371	4,152	" " 49	4,502	5,098	" " 109	4,319	4,098
" " 6	4,527	4,541	" " 50	9	692	" " 110	5,067	4,997
" " 7	5,702	5,263	" " 51	5,298	3,914	" " 111	8,541	6,276
" " 8	6,967	6,764	" " 52	3,607	3,397	" " 112	7,968	8,155
" " 9	2,485	2,674	" " 53	2,308	2,450	" " 113	3,450	3,586
" " 10	6,735	6,627	" " 54	8,565	8,291	" " 114	8,865	9,092
" " 11	3,580	3,136	" " 55	8,784	9,011	" " 115	5,172	7,077
" " 12	8,152	7,063	" " 56	3,879	4,205	" " 116	7,973	5,753
" " 13	6,169	8,011	" " 57	6,560	6,614	" " 117	2,905	3,090
" " 14	4,209	4,245	" " 58	1,696	3,305	" " 118	3,330	3,411
" " 15	4,494	4,207	" " 59	5,494	5,726	" " 119	1,132	1,205
" " 16	6,379	6,484	" " 60	4,919	5,143	" " 120	3,590	3,495
" " 17	9,985	9,877	" " 61	4,383	4,393	" " 121	4,073	3,870
" " 18	7,194	6,880	" " 62	3,238	3,469	" " 122	4,070	3,843
" " 5	5	5	" " 63	2,843	3,561	" " 123	4,366	4,369
			" " 64	3	23	" " 124	6,386	6,457
			" " 65	862	2,243	" " 125	4,548	4,122
			" " 66	8,287	5,292	" " 126	5,961	5,830
			" " 67	2,241	2,362	" " 127	7,608	7,475
			" " 68	1,936	1,880	" " 128	7,301	7,170
			" " 69	4,122	4,454	" " 129	8,281	8,018
			" " 70	2,222	2,339	" " 130	3,997	4,013
			" " 71	2,517	3,623	" " 131	9,417	9,243
			" " 72	7,404	6,985	" " 132	4,193	4,319
			" " 73	1,686	2,442	" " 133	5,317	5,582
			" " 74	3,501	3,964	" " 134	5,83	5,103
			" " 75	108	122	" " 135	7,238	7,365
			" " 76	138	181	Leaside, t. - v.	18,579	18,538
			" " 77	-	-	Tract - Secteur 136	8,548	8,740
			" " 78	9,921	10,218	" " 137	7,027	7,318
			" " 79	5,969	6,009	" " 138	3,004	4,480

Population totals for census tracts, 1961, with comparative totals for 1956 - Continued
 Population par secteur de recensement, 1961, et populations comparatives de 1956 - suite

Locality and census tract - Localité et secteur de recensement	Population		Locality and census tract - Localité et secteur de recensement	Population		Locality and census tract - Localité et secteur de recensement	Population	
	1961	1956		1961	1956		1961	1956
Toronto-Con. - suite:			Toronto-Con. - suite:			Toronto-Con. - suite:		
York Co. (pt.)-Con. - (part.)-suite:			York Co. (pt.)-Con. - (part.)-suite:			York Co. (pt.)-Con. - (part.)-suite:		
Weston, t. - v.	9,715	9,543	Scarborough, twp.-Con. - cant.-fin:			York N., twp.-Con. - cant.-fin:		
Tract - Secteur 139	9,715	9,543	Tract - Secteur 280	13,827	895	Tract - Secteur 220	4,606	2,211
Mimico, t. - v.	18,212	13,867	" " 281	3,999	334	" " 221	9,386	5,687
Tract - Secteur 140	3,434	2,183	" " 282	4,582	1,037	" " 222	3,920	3,556
" " 141	4,338	3,819	" " 283	8,890	7,244	" " 223	4,374	3,413
" " 142	8,254	5,875	" " 284	6,102	3,729	" " 224	4,274	2,410
" " 143	2,186	2,010	" " 285	5,811	4,090	" " 225	8,925	6,160
New Toronto, t. - v.	13,384	11,580	" " 286	7,004	3,650	" " 280	8,764	2,694
Tract - Secteur 144	3,343	2,687	" " 287	5,493	3,384	" " 291	291	38
" " 145	2,684	1,955	" " 288	1,286	1,034	" " 292	9,608	6,123
" " 146	1,470	1,449	" " 289	9,761	7,395	" " 293	9,271	1,933
" " 147	5,907	5,489	York E., twp. - cant.	72,409	69,642	" " 294	11,669	8,133
Long Branch, vl.	11,039	10,249	Tract - Secteur 177	13,215	13,183	" " 295	4,152	2,655
Tract - Secteur 148	11,039	10,249	" " 178	8,337	7,187	York, twp. - cant.	129,845	117,553
Swansea, vl.	9,628	8,595	" " 179	8,885	8,802	Tract - Secteur 228	7,823	5,530
Tract - Secteur 149	9,628	8,595	" " 180	9,345	8,499	" " 227	8,430	5,573
Forest Hill, vl.	20,469	19,480	" " 181	8,232	7,499	" " 228	3,088	5,277
Tract - Secteur 150	6,071	5,782	" " 182	2,119	2,209	" " 229	8,238	7,168
" " 151	4,819	3,645	" " 183	3,902	4,318	" " 230	8,882	6,348
" " 152	5,516	5,479	" " 184	2,582	2,932	" " 231	6,611	6,075
" " 153	4,281	4,574	" " 185	2,317	2,451	" " 232	3,690	3,331
Scarborough, twp. - cant.	217,286	139,744	" " 186	8,540	8,091	" " 233	3,968	4,047
Tract - Secteur 154	2,280	1,643	" " 187	5,893	6,021	" " 234	3,068	2,882
" " 155	3,087	547	" " 188	642	450	" " 235	9,713	9,499
" " 156	8,674	4,212	York N., twp. - cant.	269,959	170,110	" " 236	2,423	2,307
" " 157	3,437	2,640	Tract - Secteur 189		207	" " 237	3,347	2,532
" " 158	1,460	1,158	" " 190	7,560	715	" " 238	3,311	3,336
" " 159	3,384	2,471	" " 191	8,220	5,772	" " 239	1,718	1,676
" " 160	4,066	3,749	" " 192	9,805	194	" " 240	5,170	3,671
" " 161	8,156	2,793	" " 193	7,681	1,608	" " 241	2,428	2,118
" " 162	10,896	7,751	" " 194	5,484	2,739	" " 242	5,941	4,445
" " 163	8,075	5,914	" " 195	638	331	" " 243	5,360	4,920
" " 164	5,344	4,417	" " 196	3,875	3,728	" " 244	24	34
" " 165	5,344	4,417	" " 197	3,080	2,878	" " 245	3,134	2,146
" " 166	5,825	5,741	" " 198	4,330	3,921	" " 246	8,529	6,779
" " 167	11,654	6,501	" " 199	4,224	4,426	" " 247	4,811	4,779
" " 168	8,871	4,598	" " 200	13,561	12,319	" " 248	8,558	6,795
" " 169	2,754	2,044	" " 201	9,236	5,339	" " 249	5,702	5,576
" " 170	4,181	3,927	" " 202	9,824	6,394	" " 250	8,810	8,062
" " 171	6,696	7,214	" " 203	10,549	8,860	" " 251	2,890	2,425
" " 172	11,281	10,353	" " 204	7,317	7,361	Etobicoke, twp. - cant.	158,053	103,621
" " 173	4,183	3,260	" " 205	4,290	3,948	Tract - Secteur 248	6,254	5,694
" " 174	4,680	4,432	" " 206	5,512	5,406	" " 249	8,893	5,010
" " 175	7,359	7,536	" " 207	11,345	10,978	" " 250	7,892	7,294
" " 176	7,050	6,831	" " 208	4,290	3,673	" " 251	3,239	3,220
" " 177	2,441	1,732	" " 209	6,548	4,810	" " 252	7,701	7,487
" " 178	1,481	1,283	" " 210	11,697	6,334	" " 253	7,035	7,030
" " 179	4,763	559	" " 211	7,474	5,746	" " 254	4,393	3,759
" " 180	7,200	1,292	" " 212	1,404	1,037	" " 255	5,238	4,742
			" " 213	1,564	783	" " 256	2,807	2,826
			" " 214	4,915	122	" " 257	2,194	2,198
			" " 215	2,637	1,358	" " 258	2,155	2,283
			" " 216	3,684	2,568	" " 259	1,244	1,355
			" " 217	4,150	2,215	" " 260	2,303	2,355
			" " 218	11,483	4,623	" " 261	983	998
			" " 219	5,887	4,445	" " 262	2,808	2,388

Population totaux for census tracts, 1961, with comparative totals for 1956 - Continued
 Population par secteur de recensement, 1961, et populations comparatives de 1956 - suite

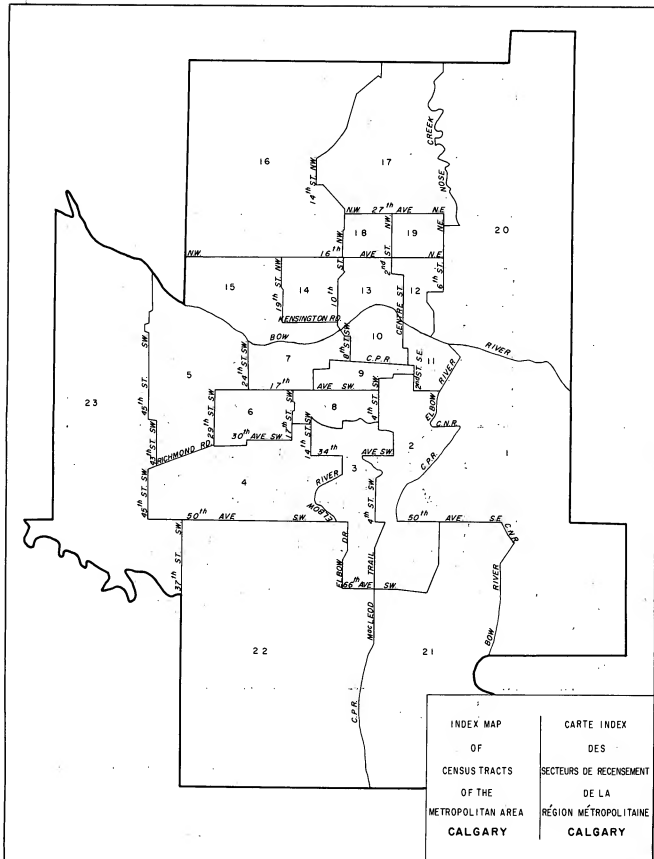
Locality and census tract Localité et secteur de recensement	Population		Locality and census tract Localité et secteur de recensement	Population		Locality and census tract Localité et secteur de recensement	Population	
	1961	1956		1961	1956		1961	1956
Toronto - Con. - suite:			Toronto - Con. - fin:			Trois-Rivières - Con. - fin:		
York Co. (pt.) - Con. - (part.) - fin:			Ontario Co. (pt. - part.).....	26,711	20,630	Champlain Co. (pt. - part.):		
Etobicoke, twp. - Con. - cant. - fin:			Ajax, t. - v.	7,755	5,683	Cap-de-la-Madeleine, c.	26,925	22,943
Tract - Secteur 263.....	2,032	2,000	Tract - Secteur 550.....	7,755	5,683	Tract - Secteur 16.....	6,725	5,666
" " 264.....	9,953	7,873	Pickering, twp. - cant.	17,201	13,797	" " 17.....	3,355	5,132
" " 265.....	6,026	3,096	Tract - Secteur 551.....	5,855	3,605	" " 18.....	3,657	3,350
" " 266.....	4,575	869	" " 552.....	4,951	4,430	" " 19.....	4,013	3,152
" " 267.....	1,376	1,376	Other parts - Autres par- ties.....	6,395	5,762	" " 20.....	2,600	1,610
" " 268.....	9,549	3,906	Pickering, vl.	1,755	1,150	Vancouver.....	790,165	665,017
" " 269.....	9,549	3,906	Tract - Secteur 553.....	1,755	1,150	Vancouver, c.	364,522	365,644
" " 270.....	6,362	1,520	Peel Co. (pt. - part.).....	74,075	56,051	Tract - Secteur 1.....	6,191	5,956
" " 271.....	10,010	2,520	Port Credit, t. - v.	7,203	6,350	" " 2.....	6,667	4,771
" " 272.....	12,304	5,564	Tract - Secteur 406.....	7,203	6,350	" " 3.....	6,940	6,701
" " 273.....	3,354	2,566	Streetsville, vl.	5,056	2,666	" " 4.....	5,361	5,967
" " 274.....	7,255	1,692	Tract - Secteur 407.....	5,056	2,666	" " 5.....	6,216	9,065
" " 275.....	5,503	3,485	Toronto, twp. - cant.	62,616	47,013	" " 6.....	3,965	4,252
" " 300.....	3,750	3,485	Tract - Secteur 400.....	6,661	7,062	" " 7.....	7,360	7,106
" " 301.....	6,426	6,463	" " 401.....	6,869	7,243	" " 8.....	6,523	6,246
Vaughan, twp. - cant.	16,701	13,666	" " 402.....	9,655	6,604	" " 9.....	6,616	6,715
Tract - Secteur 500.....	6,473	7,006	" " 403.....	11,666	6,442	" " 10.....	7,646	7,473
Other parts - Autres par- ties.....	6,226	6,660	" " 404.....	11,101	7,310	" " 11.....	6,362	6,064
Markham, twp. - cant.	13,426	12,470	" " 405.....	4,560	3,343	" " 12.....	6,379	6,031
Tract - Secteur 501.....	4,937	3,116	" " 410.....	4,334	2,793	" " 13.....	7,001	6,631
Other parts - Autres par- ties.....	6,469	9,354	Other parts - Autres par- ties.....	5,690	4,216	" " 14.....	4,623	6,126
Richmond Hill, t. - v.	16,446	6,634	Toronto, twp. - cant.	62,616	47,013	" " 15.....	5,122	5,340
Tract - Secteur 502.....	16,446	6,634	Tract - Secteur 400.....	6,661	7,062	" " 16.....	9,725	6,931
Markham, vl.	4,294	2,673	" " 401.....	6,869	7,243	" " 17.....	9,309	9,193
Tract - Secteur 513.....	4,294	2,673	" " 402.....	9,655	6,604	" " 18.....	4,653	4,456
Stouffville, vl.	3,166	2,307	" " 403.....	11,666	6,442	" " 19.....	7,309	7,475
Tract - Secteur 514.....	3,166	2,307	" " 404.....	11,101	7,310	" " 20.....	5,363	5,460
Woodbridge, vl.	2,315	1,956	" " 405.....	4,560	3,343	" " 21.....	6,632	6,615
Tract - Secteur 510.....	2,315	1,956	" " 410.....	4,334	2,793	" " 22.....	6,770	5,504
Halton Co. (pt. - part.).....	47,736	27,416	Other parts - Autres par- ties.....	5,690	4,216	" " 23.....	10,033	9,551
Milton, t. - v.	5,629	4,294	Trois-Rivières.....	83,639	75,446	" " 24.....	6,996	6,263
Tract - Secteur 460.....	5,629	4,294	St-Maurice Co. (pt. - part.)....	56,734	52,503	" " 25.....	9,103	6,521
Oakville, t. - v.	10,366	9,963	Trois-Rivières, c.	53,477	50,463	" " 26.....	7,961	6,636
Tract - Secteur 450.....	10,366	9,963	Tract - Secteur 1.....	5,763	6,117	" " 27.....	6,019	7,265
Trafalgar, twp. - cant.	31,743	13,139	" " 2.....	7,610	6,126	" " 28.....	6,916	6,730
Tract - Secteur 451.....	17,965	2,942	" " 3.....	7,814	6,735	" " 29.....	7,690	7,475
" " 452.....	2,442	1,636	" " 4.....	7,764	6,696	" " 30.....	5,535	5,666
" " 453.....	6,956	4,336	" " 5.....	4,763	5,287	" " 31.....	9,340	9,532
Other parts - Autres par- ties.....	4,460	4,023	" " 6.....	4,555	4,396	" " 32.....	5,666	5,566
			" " 7.....	6,090	5,953	" " 33.....	5,145	4,935
			" " 8.....	4,261	3,412	" " 34.....	1,924	1,671
			" " 9.....	1,672	1,296	" " 35.....	9,469	9,534
			" " 10.....	3,949	2,261	" " 36.....	6,610	6,356
			" " 11.....	596	-	" " 37.....	6,620	6,656
			St-Michel-des-Forges, mun. (pt. - part.).....	902	556	" " 38.....	5,966	6,019
			Trois-Rivières, mun. (pt. - part.).....	2,355	1,464	" " 39.....	3,492	3,234
						" " 40.....	6,031	5,620
						" " 41.....	7,554	7,466
						" " 42.....	10,390	9,261
						" " 43.....	5,247	3,675
						" " 44.....	6,795	7,026
						" " 45.....		

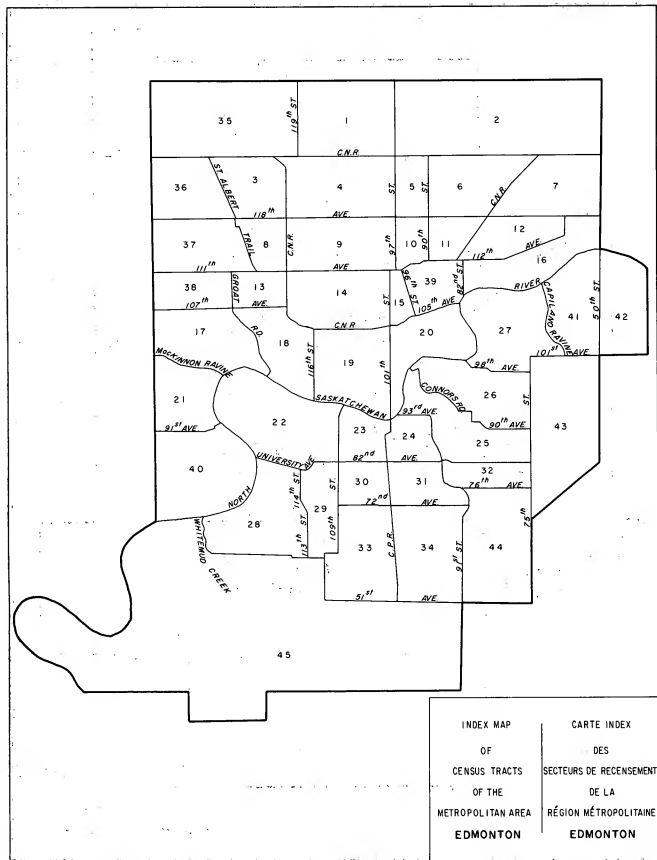
Population totals for census tracts, 1961, with comparative totals for 1956 - Continued
 Population par secteur de recensement, 1961, et comparaisons comparatives de 1956 - suite

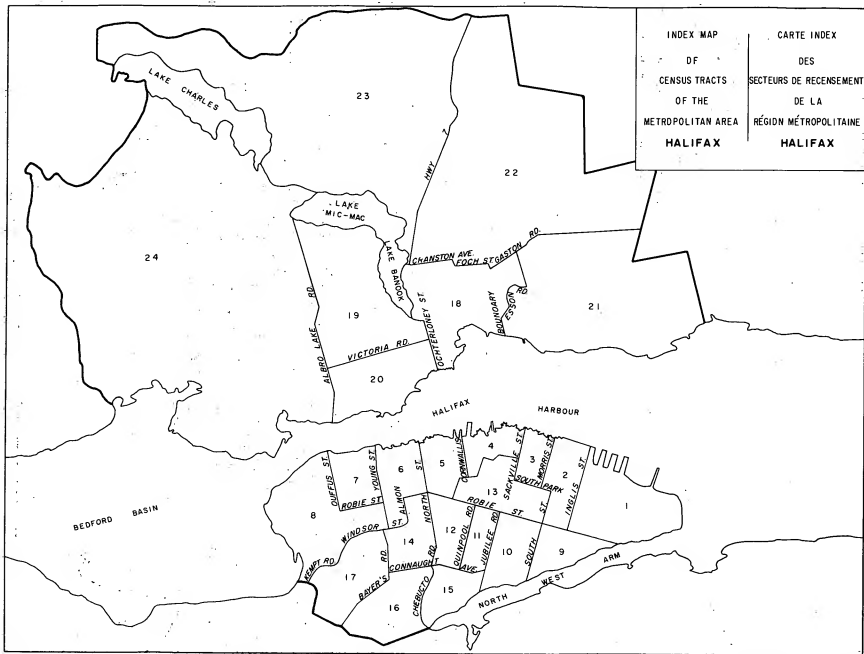
Locality and census tract Localité et secteur de recensement	Population		Locality and census tract Localité et secteur de recensement	Population		Locality and census tract Localité et secteur de recensement	Population	
	1961	1956		1961	1956		1961	1956
Vancouver - Con. - suite:			Vancouver - Con. - fin:			Victoria - Con. - fin:		
Vancouver, c. - Con. - fin:			North Vancouver, mun.	38,971	26,252	Victoria, c. - Con. - fin:		
Tract - Secteur 46	9,800	8,383	Tract - Secteur 150	8,826	8,549	Tract - Secteur 7	5,983	6,522
" " 47	8,648	8,275	" " 151	14,044	8,504	" " 8	2,730	2,570
" " 48	5,720	4,941	" " 152	12,279	7,133	" " 9	3,156	3,236
" " 49	7,395	7,398	" " 153	5,822	4,068			
" " 50	8,498	7,791						
" " 51	7,393	7,421	Coquitlam, mun.	29,053	20,800	Esquimalt, mun.	12,048	10,384
" " 52	5,966	5,484	Tract - Secteur 160	7,958	4,558	Tract - Secteur 13	5,745	4,546
" " 53	4,988	4,930	" " 161	8,674	7,304	" " 14	6,303	5,838
" " 54	4,598	4,596	" " 162	12,421	8,938			
" " 55	4,135	4,068	Unorganized - Non organisé	570	528	Tract - Secteur 15	8,814	6,403
" " 56	5,110	3,563	Tract - Secteur 170	570	528	" " 16	10,121	8,454
" " 57	7,481	5,490	Port Moody, c.	4,789	2,713	Saanich, mun.	48,876	38,358
University Endowment Area	3,272	2,999	Tract - Secteur 172	4,789	2,713	Tract - Secteur 17	7,591	5,387
Tract - Secteur 38	3,272	2,999	Port Coquitlam, c.	8,111	4,632	" " 18	5,301	3,775
Burnaby, mun.	100,157	83,745	Tract - Secteur 174	8,111	4,632	" " 19	7,518	5,392
Tract - Secteur 90	8,234	6,076	Fraser Mills, mun.	165	216	" " 20	5,972	5,428
" " 91	6,036	5,152	Tract - Secteur 178	165	216	" " 21	10,585	9,221
" " 92	7,294	4,868	Surrey, mun.	70,838	43,927	" " 22	8,218	4,887
" " 93	5,434	2,604	Tract - Secteur 180	4,003	3,659	" " 23	5,691	4,300
" " 94	5,113	3,863	" " 181	8,237	4,722	Central Saanich, mun.	2,952	2,477
" " 95	7,252	7,096	" " 182	8,816	4,836	Tract - Secteur 24	2,952	2,477
" " 96	4,632	4,166	" " 183	10,350	8,120	Unorganized - Non organisé	15,912	11,247
" " 97	4,701	3,958	" " 184	9,549	4,194	Tract - Secteur 25	3,325	2,865
" " 98	3,613	2,507	" " 185	7,782	4,127	Other parts - Autres parties	12,587	8,382
" " 99	8,857	5,755	" " 186	4,868	2,876	Sidney, vl.	1,558	1,371
" " 100	6,439	5,698	" " 187	4,532	3,956	Tract - Secteur 28	1,558	1,371
" " 101	4,631	3,959	" " 188	4,586	3,681	Indian Reserves - Réserves indiennes	930	551
" " 102	5,708	4,819	" " 189	8,315	5,756	Windsor	183,365	185,685
" " 103	2,193	1,829	White Rock, c.	6,453	5,439	Windsor, c.	114,387	121,980
" " 104	8,634	7,642	Tract - Secteur 190	6,453	5,439	Tract - Secteur 1	5,024	5,473
" " 105	1,309	1,242	Delta, mun.	14,597	8,752	" " 2	7,216	5,408
" " 106	4,827	4,252	Tract - Secteur 210	7,581	2,845	" " 3	4,932	4,931
" " 107	4,026	3,611	" " 211	7,068	5,907	" " 4	4,358	5,219
" " 108	5,224	4,750	Richmond, mun.	43,323	25,978	" " 5	6,025	5,688
Unorganized - Non organisé	1,450	1,428	Tract - Secteur 220	2,734	2,646	" " 6	2,313	2,717
Tract - Secteur 119	1,450	1,428	" " 221	6,069	4,852	" " 7	2,941	2,277
New Westminster, c.	33,654	31,665	" " 222	5,813	7,131	" " 8	4,372	5,315
Tract - Secteur 120	2,327	2,216	" " 223	11,822	11,200	" " 9	5,028	5,211
" " 121	3,657	2,934	" " 224	15,093	1,938	" " 10	3,545	3,779
" " 122	8,577	8,408	Indian Reserves - Réserves indiennes	1,130	951	" " 11	4,414	6,242
" " 123	9,320	9,187	Victoria	184,182	133,829	" " 12	5,268	6,080
" " 124	8,773	8,920	Victoria, c.	54,941	54,584	" " 13	4,400	2,821
West Vancouver, mun.	25,454	19,197	Tract - Secteur 1	9,087	8,227	" " 14	4,328	4,876
Tract - Secteur 130	8,317	4,454	" " 2	8,889	8,988	" " 15	6,049	6,671
" " 131	8,432	4,856	" " 3	7,114	6,368	" " 16	5,649	6,115
" " 132	10,705	9,887	" " 4	5,659	5,496	" " 17	3,432	3,794
North Vancouver, c.	23,656	19,951	" " 5	4,383	5,245	" " 18	5,273	5,695
Tract - Secteur 140	2,424	2,167	" " 6	7,980	7,930	" " 19	3,561	3,898
" " 141	4,289	3,790						
" " 142	3,032	3,032						
" " 143	7,507	6,329						
" " 144	5,651	4,633						

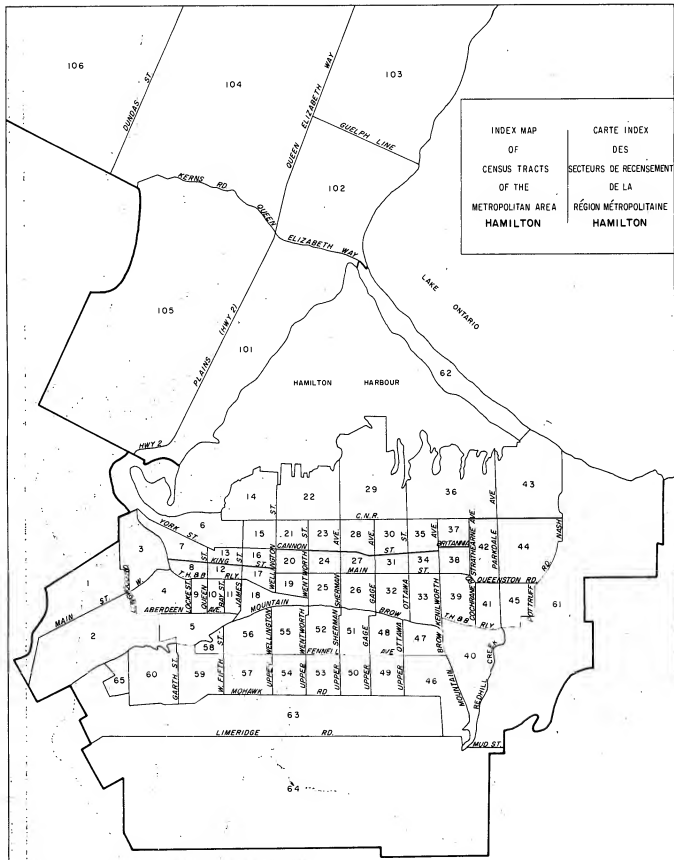
Population totals for census tracts, 1961, with comparative totals for 1956 - Concluded
 Population par secteur de recensement, 1961, et populations comparatives de 1956 - fin

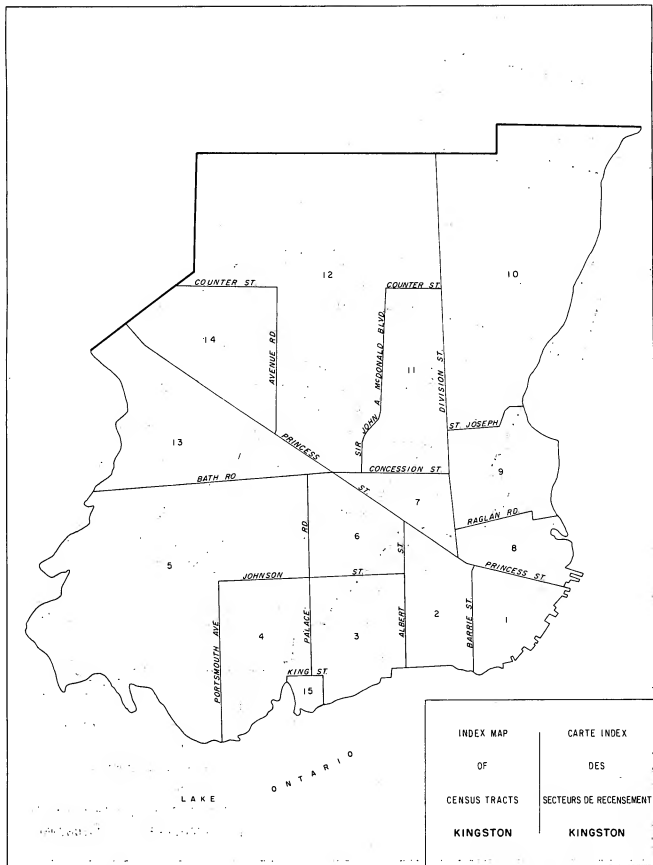
Locality and census tract Localité et secteur de recensement	Population		Locality and census tract Localité et secteur de recensement	Population		Locality and census tract Localité et secteur de recensement	Population	
	1961	1956		1961	1956		1961	1956
Windsor - Con. - fin:			Winnipeg - Con. - suite:			Winnipeg - Con. - fin:		
Windsor, c. - Con. - fin:			Winnipeg, c. - Con. - fin:			Brooklands, vl.	4,369	3,941
Tract - Secteur 20	5,131	4,991	Tract - Secteur 6	9,200	9,242	Tract - Secteur 59	4,369	3,941
" " 21	3,962	4,684	" " 7	6,466	6,391	Assiniboia, mun.	6,088	5,577
" " 22	3,813	3,952	" " 8	3,262	3,224	Tract - Secteur 60	3,688	1,881
" " 23	3,508	3,643	" " 9	4,218	4,162	Other parts - Autres parties	2,400	1,696
" " 24	3,592	3,751	" " 10	5,796	5,991	Charleswood, mun.	6,243	4,982
" " 25	8,533	8,741	" " 11	1,688	1,970	Tract - Secteur 61	2,710	2,305
Ojibway, t. - v.	6	-	" " 12	3,377	3,983	Other parts - Autres parties	707	640
Tract - Secteur 27	6	-	" " 13	5,364	5,382	Fort Garry, mun.	17,528	13,592
Riverside, t. - v.	18,089	13,335	" " 14	3,216	3,204	Tract - Secteur 63	2,545	1,793
Tract - Secteur 28	7,846	6,582	" " 15	4,768	4,616	" " 64	5,019	4,859
" " 29	6,958	5,149	" " 16	6,088	5,567	Other parts - Autres parties	2,984	2,537
" " 30	3,285	1,604	" " 17	4,714	3,047	East Kildonan, c.	27,305	18,718
Tecumseh, t. - v.	4,476	4,209	" " 18	1,554	2,620	Tract - Secteur 66	3,893	3,159
Tract - Secteur 31	4,476	4,209	" " 19	5,927	6,172	" " 67	11,660	8,571
St. Clair Beach, vl.	1,460	834	" " 20	3,923	4,535	" " 68	5,365	5,185
Tract - Secteur 32	1,460	834	" " 21	7,490	7,651	Other parts - Autres parties	6,387	1,793
Sandwich W. - O., twp. - cant.	26,613	21,915	" " 22	4,576	4,625	Kildonan N., mun.	8,888	4,451
Tract - Secteur 26	3,110	2,703	" " 23	2,145	2,186	Tract - Secteur 70	8,206	3,966
" " 33	810	731	" " 24	4,215	4,132	" " 71	682	485
" " 34	1,028	946	" " 25	13,147	13,178	West Kildonan, c.	20,077	15,256
" " 35	849	857	" " 26	4,496	4,367	Tract - Secteur 72	4,894	581
" " 36	2,696	2,428	" " 27	8,495	7,079	" " 73	10,969	10,477
" " 37	13,056	8,558	" " 28	3,154	3,148	" " 74	4,214	4,196
" " 38	3,839	2,545	" " 29	4,417	4,065	Old Kildonan, mun.	1,327	1,011
" " 39	565	656	" " 30	4,242	4,176	Tract - Secteur 75	1,327	1,011
Other parts - Autres parties	2,660	2,491	" " 31	3,651	3,547	St. James, c.	33,977	26,502
Sandwich E., twp. - cant.	21,819	19,868	" " 32	8,308	8,525	Tract - Secteur 76	1,039	1,052
Tract - Secteur 40	3,440	3,480	" " 33	5,981	5,980	" " 77	1,434	1,300
" " 41	4,596	3,664	" " 34	4,613	4,724	" " 78	8,349	8,375
" " 42	4,818	4,647	" " 35	8,664	9,245	" " 79	2,371	2,402
" " 43	3,361	2,830	" " 36	1,576	2,283	" " 80	6,932	6,440
" " 44	4,046	3,718	" " 37	4,447	4,093	" " 81	13,952	6,933
Other parts - Autres parties	1,558	1,520	" " 38	5,669	4,829	St. Vital, mun.	27,269	23,672
Sandwich S., twp. - cant.	4,535	3,724	" " 39	5,963	5,715	Tract - Secteur 82	4,381	4,291
Tract - Secteur 45	1,559	1,011	" " 40	7,651	6,933	" " 83	4,338	4,257
Other parts - Autres parties	2,976	2,713	" " 41	3,189	7,791	" " 84	8,043	7,622
Winnipeg	475,969	412,248	" " 42	4,459	4,395	" " 85	4,537	3,134
Winnipeg, c.	265,429	255,093	" " 43	7,595	7,476	Other parts - Autres parties	8,275	6,679
Tract - Secteur 1	6,972	4,305	" " 44	7,786	6,434	St. Paul E., mun.	1,982	1,504
" " 2	4,291	3,670	" " 45	3,819	3,973	St. Paul W. - O., mun.	2,032	1,623
" " 3	7,899	7,507	" " 46	3,967	3,920			
" " 4	3,433	3,637	" " 47	4,505	5,356			
" " 5	8,904	8,726	" " 48	11,485	6,326			
			St. Boniface, c.	37,600	28,851			
			Tract - Secteur 49	4,415	4,480			
			" " 50	7,812	7,859			
			" " 51	4,524	4,464			
			" " 52	5,272	5,096			
			" " 53	4,860	4,760			
			Other parts - Autres parties	10,717	2,192			
			Transcona, t. - v.	14,248	8,312			
			Tract - Secteur 54	9,143	4,812			
			" " 55	128	142			
			" " 56	4,489	2,936			
			" " 57	491	422			
			Tuxedo, t. - v.	1,627	1,163			
			Tract - Secteur 58	1,627	1,163			

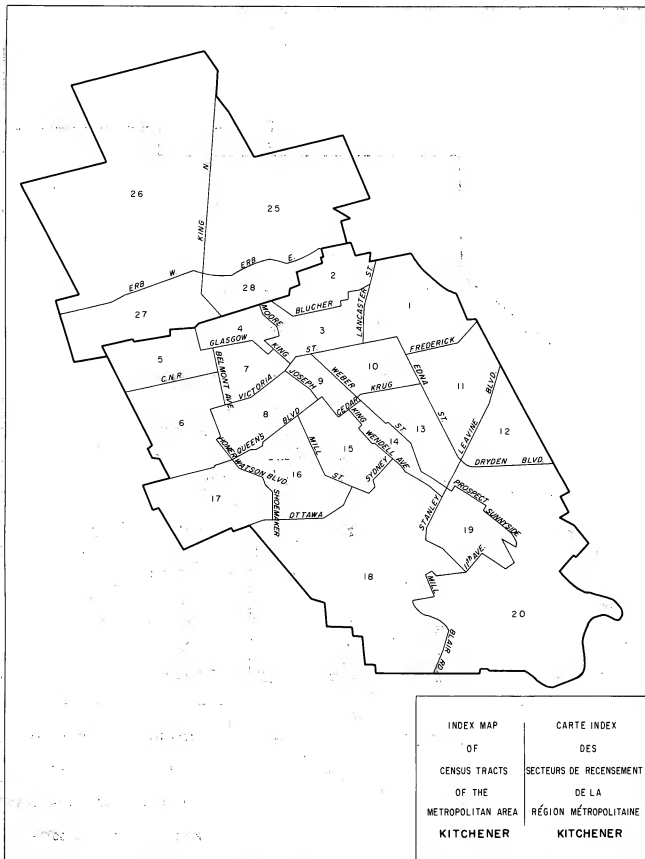


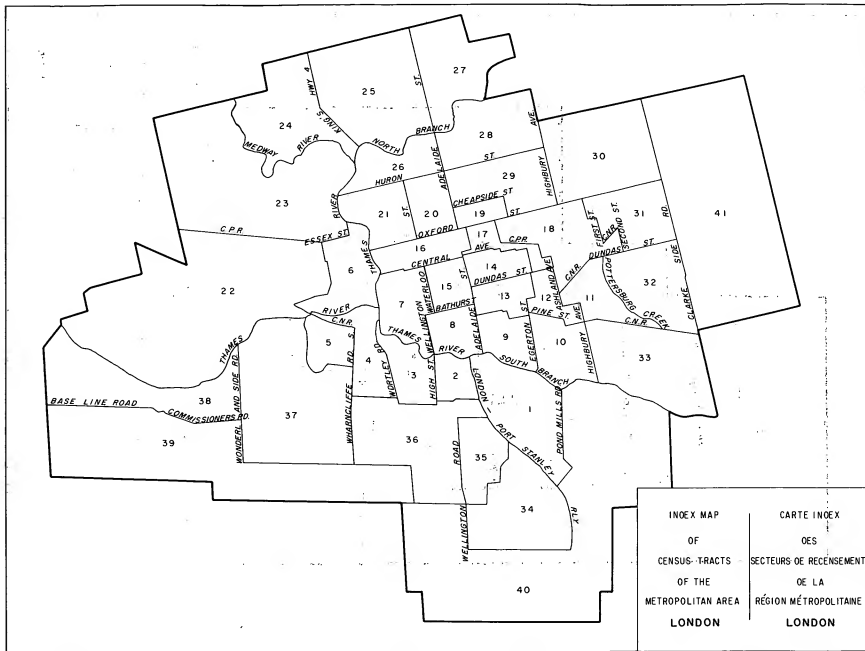


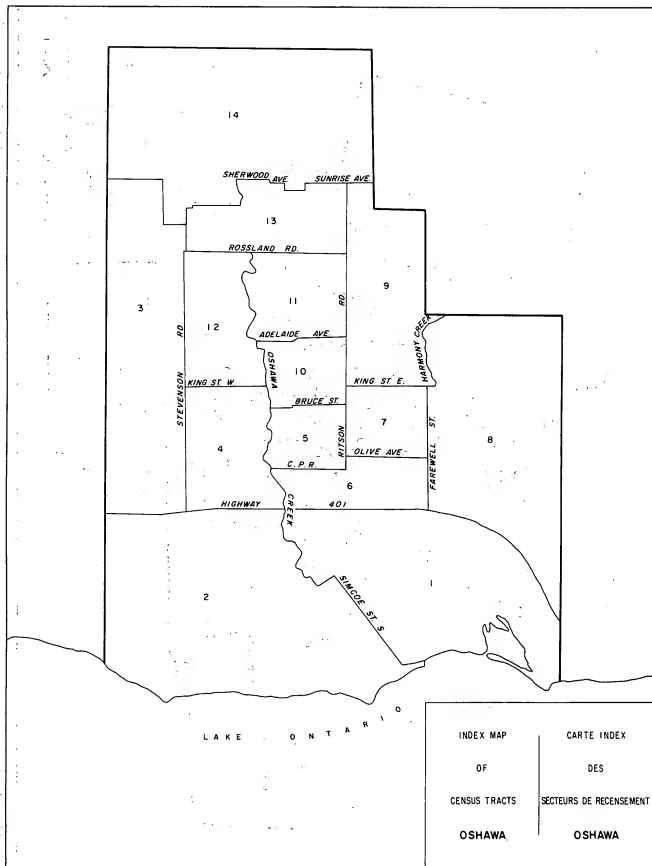








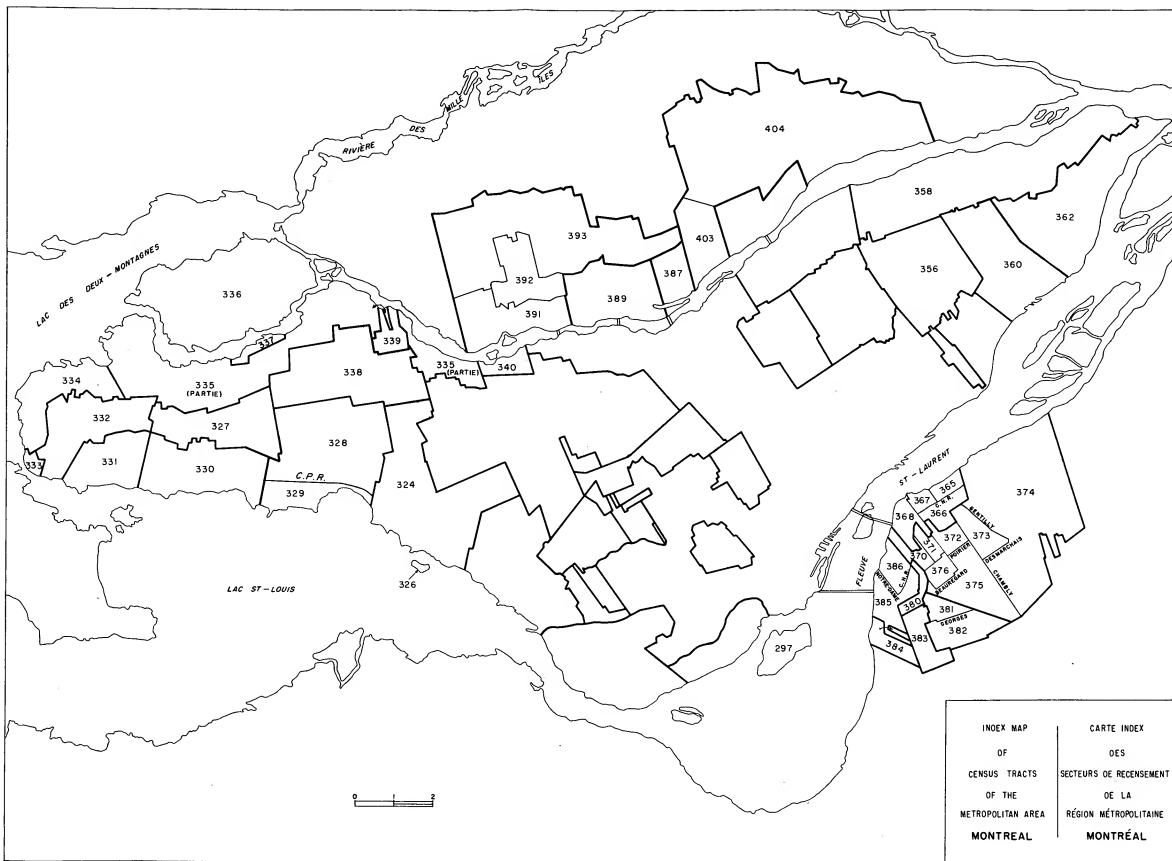




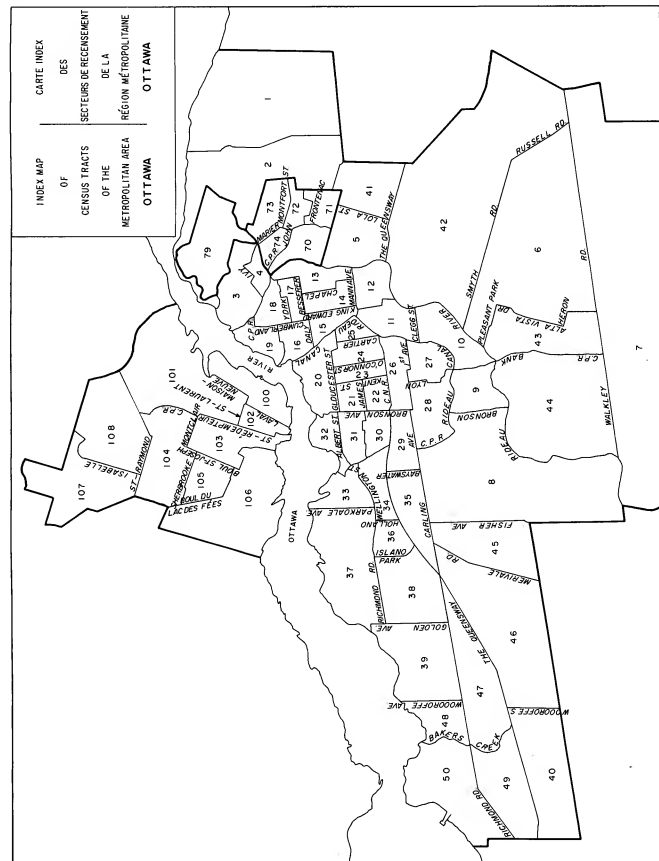


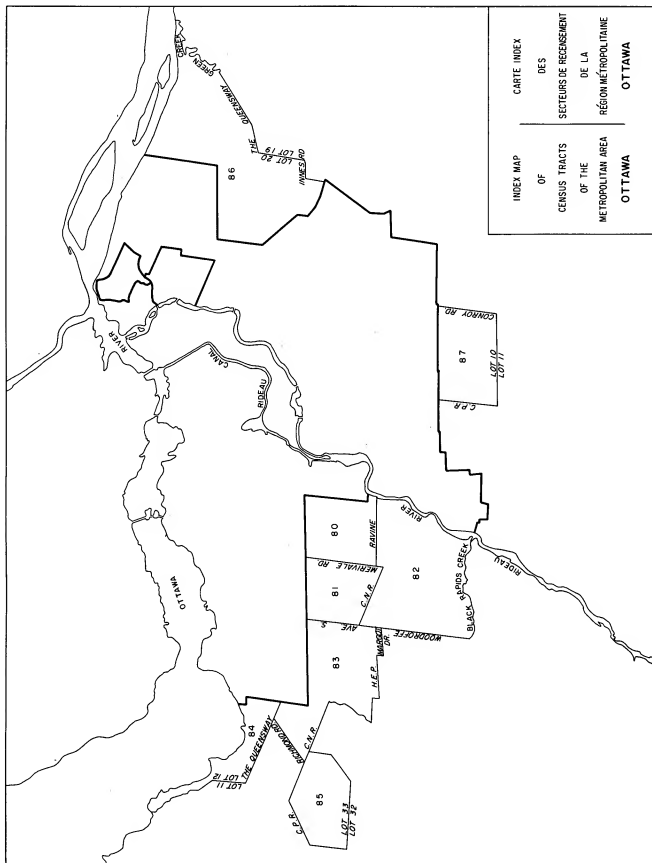
INDEX MAP OF CENSUS TRACTS OF THE METROPOLITAN AREA MONTREAL

CARTE INDEX DES SECTEURS DE RECENSEMENT DE LA RÉGION MÉTROPOLITAINE MONTREAL

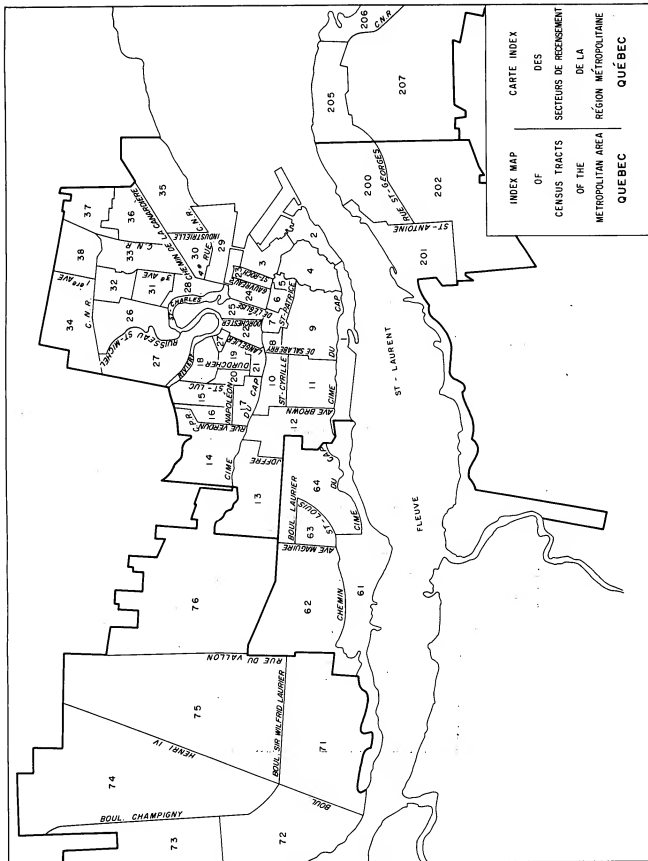


INDEX MAP	CARTE INDEX
OF	DES
CENSUS TRACTS	SECTEURS DE RECENSEMENT
OF THE	DE LA
METROPOLITAN AREA	RÉGION MÉTROPOLITAINE
MONTREAL	MONTRÉAL



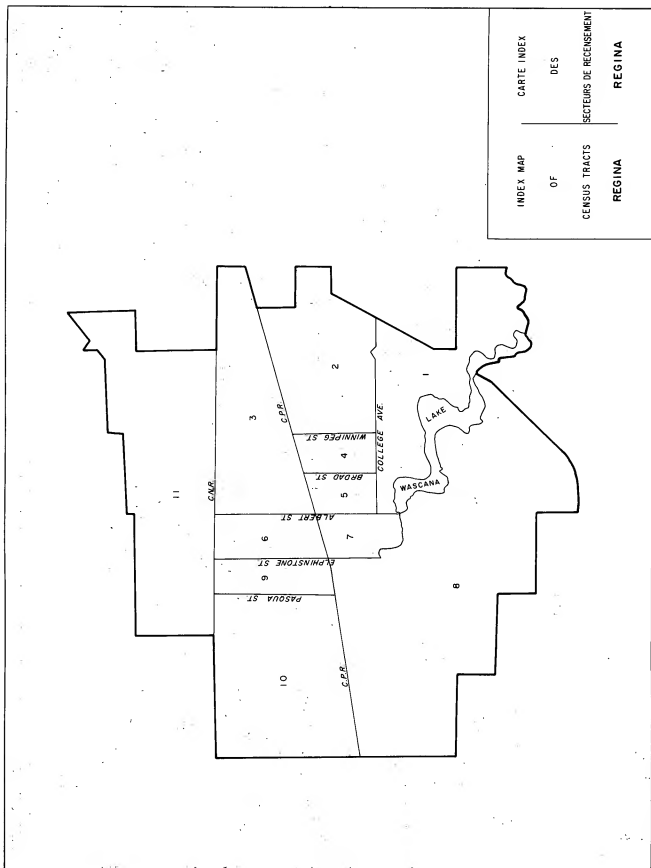


INDEX MAP OF CENSUS TRACTS OF THE METROPOLITAN AREA OTTAWA	CARTE INDEX DES SECTEURS DE RECENSEMENT DE LA RÉGION MÉTROPOLITAINE OTTAWA
---	---



INDEX MAP
OF
CENSUS TRACTS
OF THE
METROPOLITAN AREA
QUÉBEC

CARTE INDEX
DES
SECTEURS DE RECENSEMENT
DE LA
RÉGION MÉTROPOLITAINE
QUÉBEC



INDEX MAP

OF

CARTE INDEX

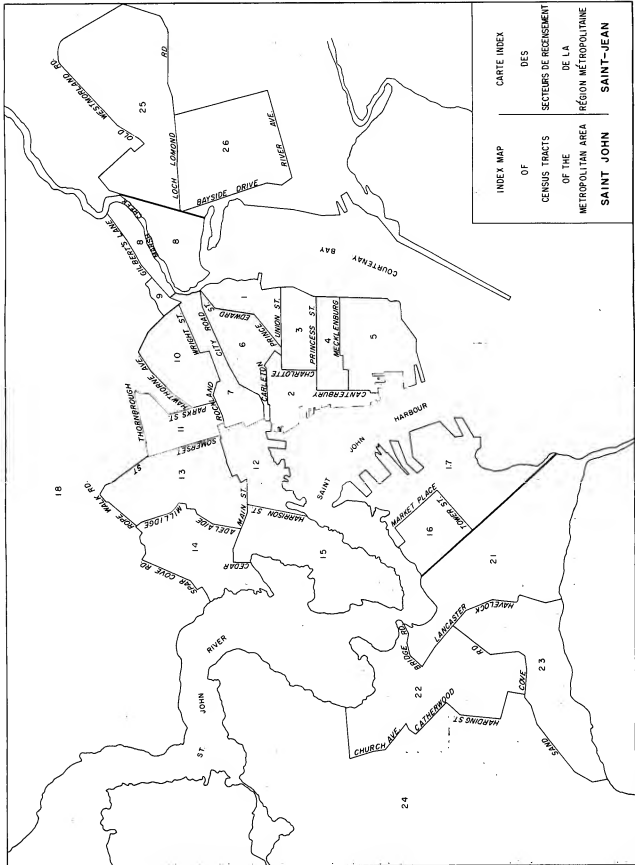
DES

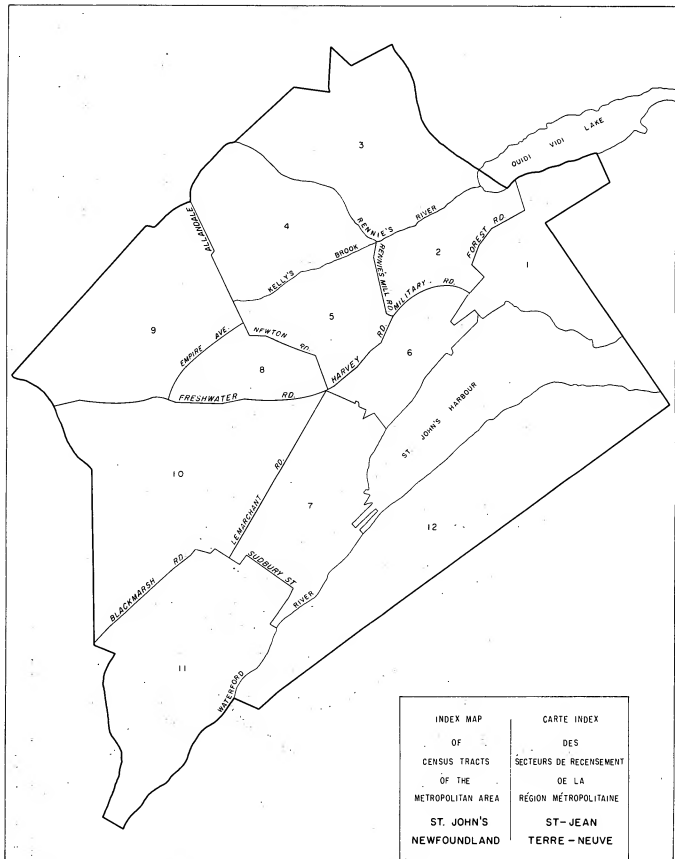
CENSUS TRACTS

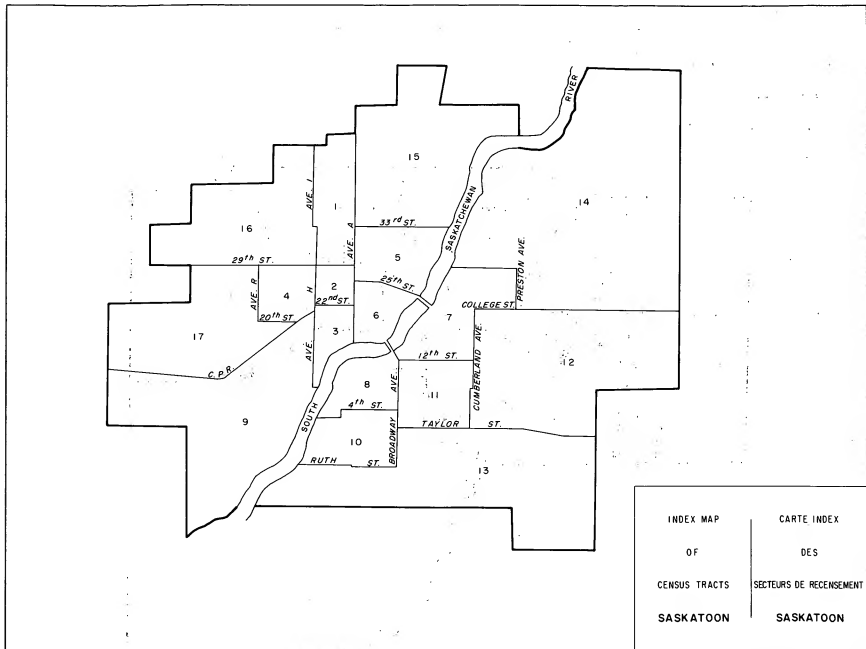
SECTEURS DE RECENSEMENT

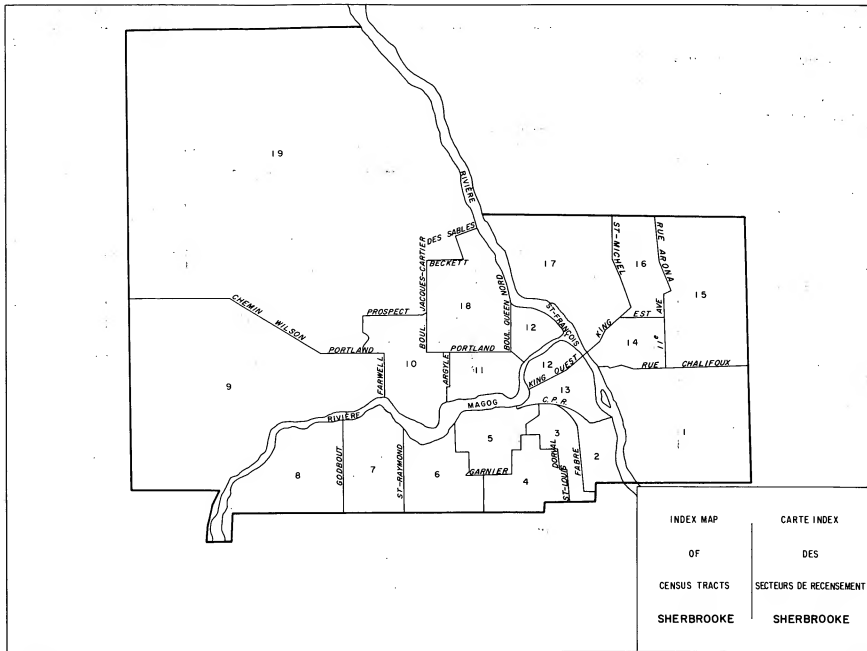
REGINA

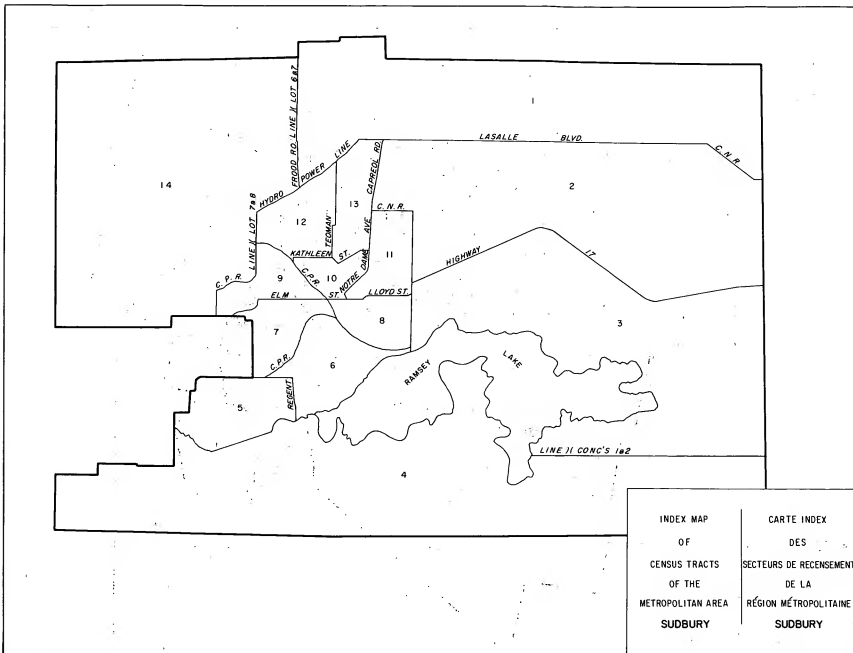
REGINA

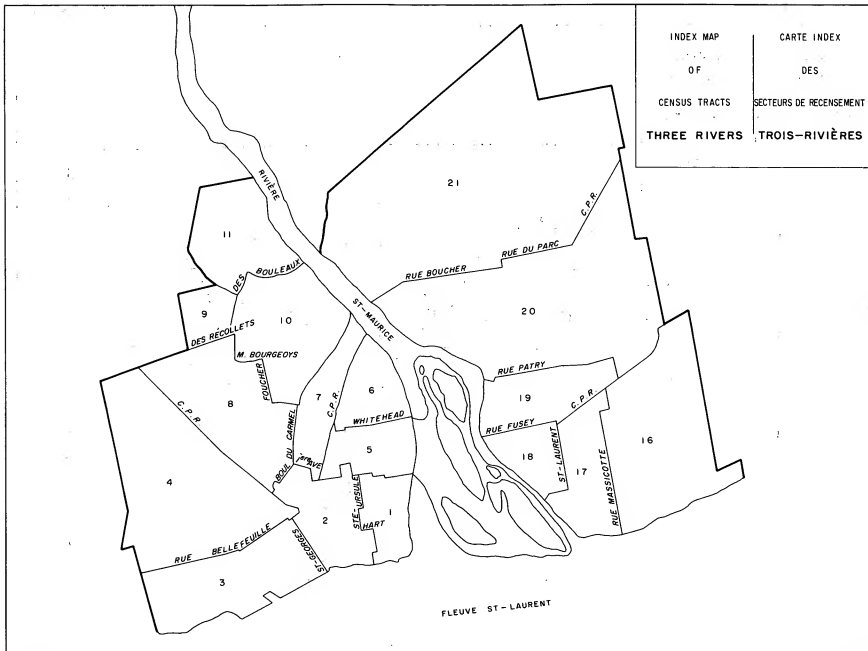


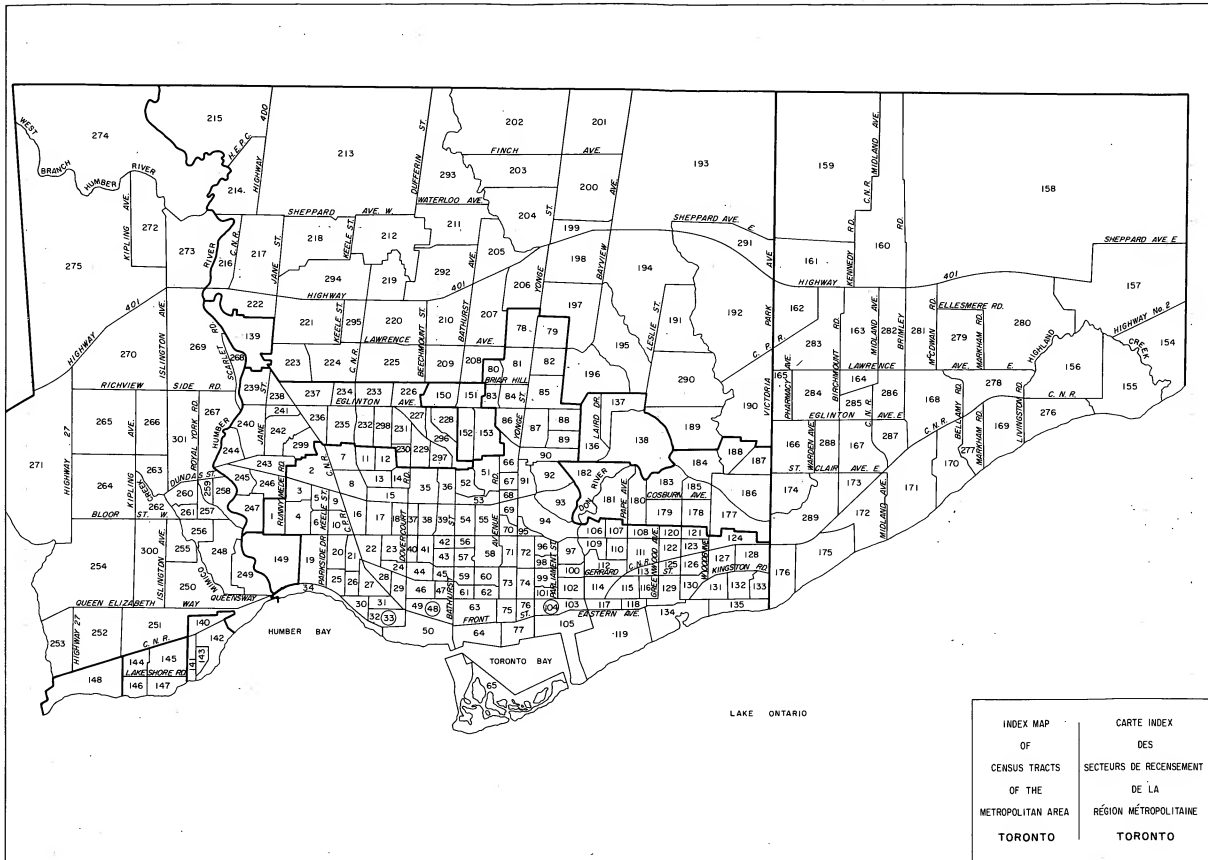


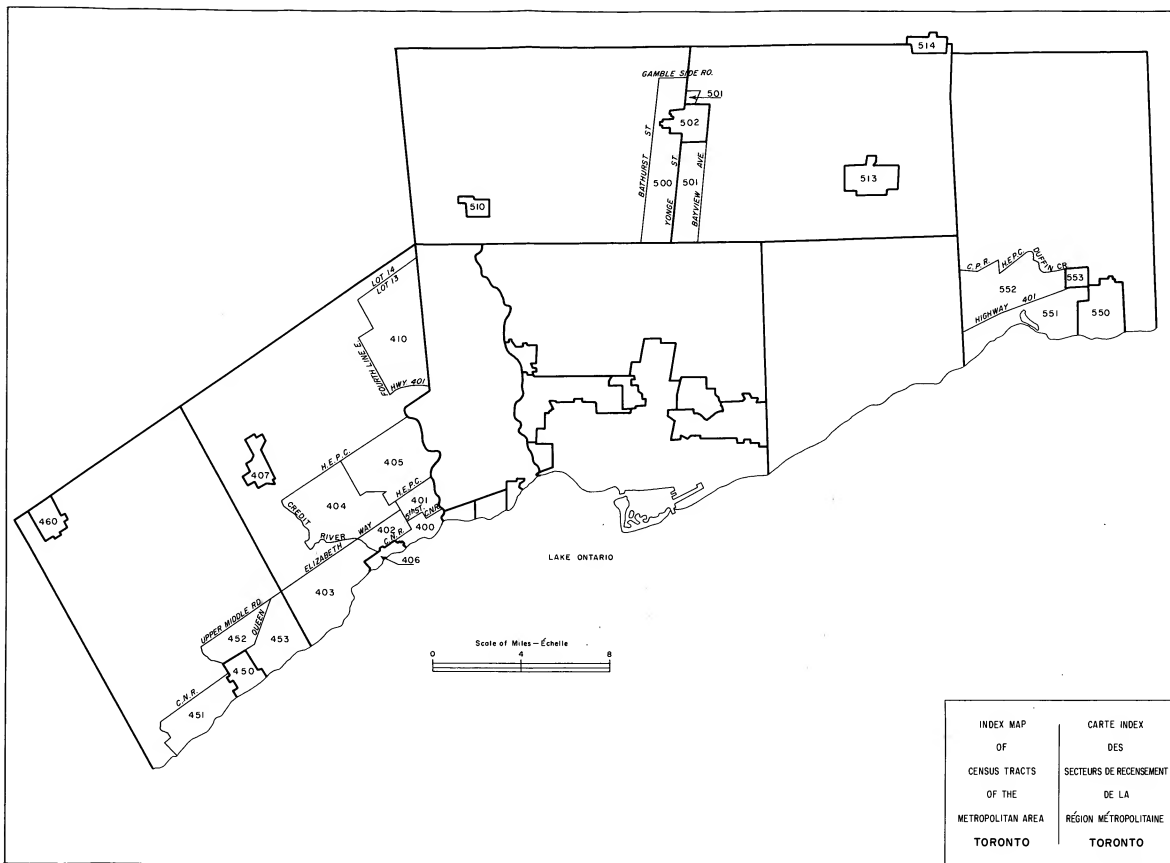




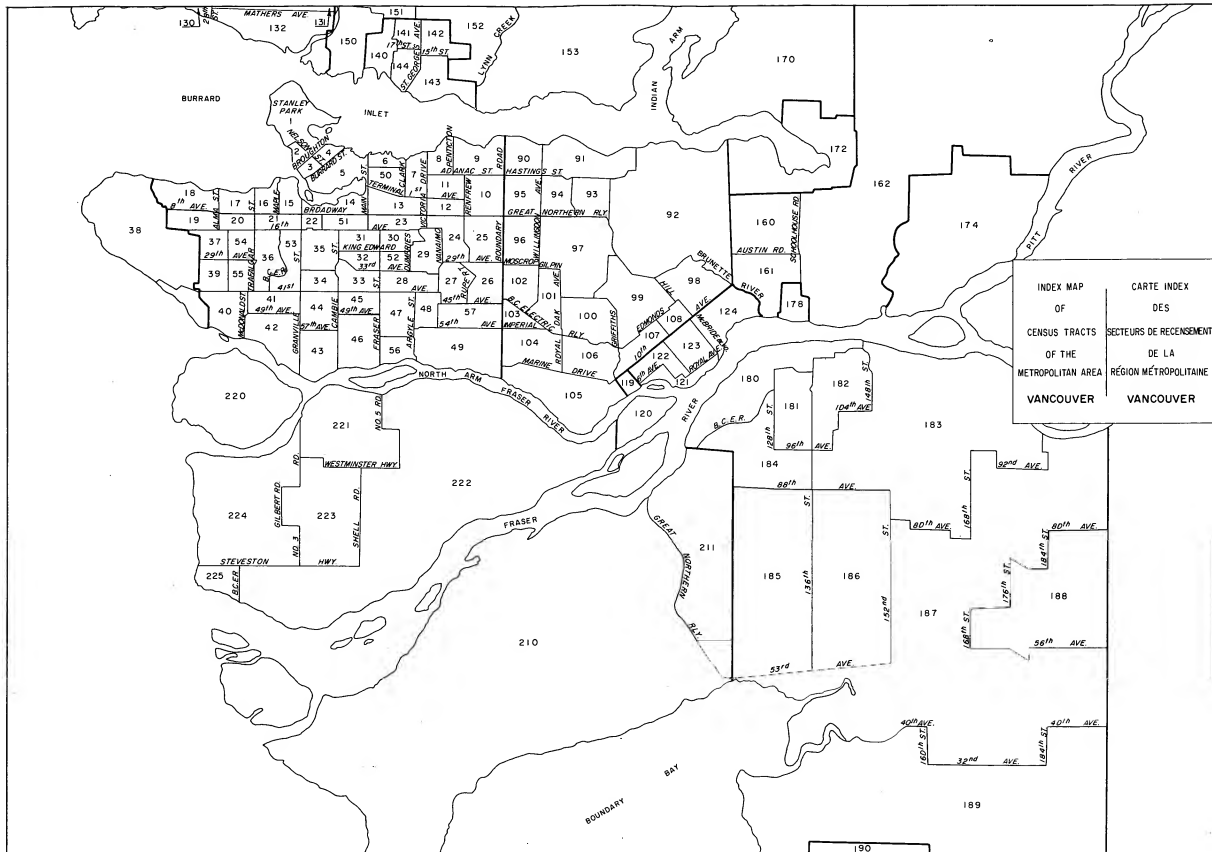







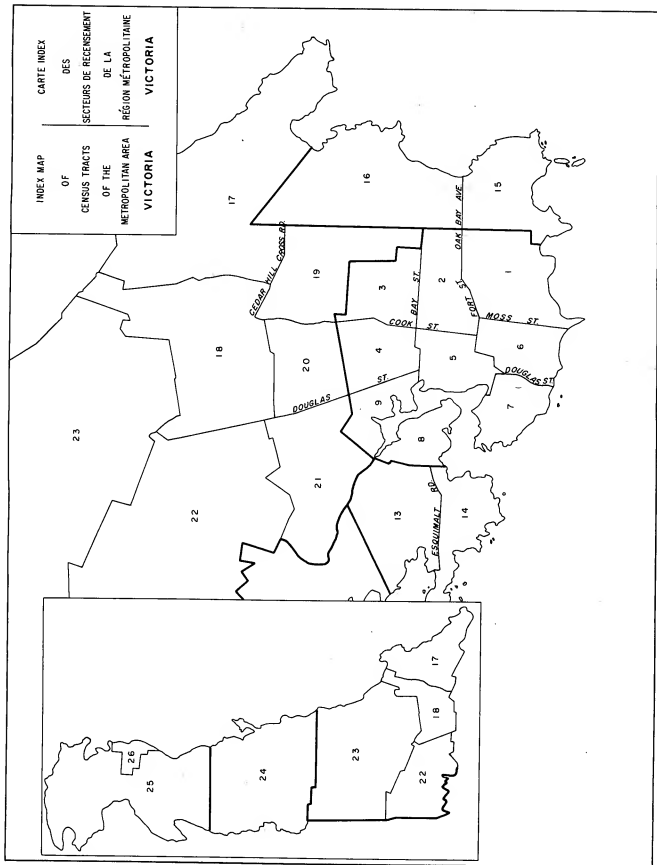


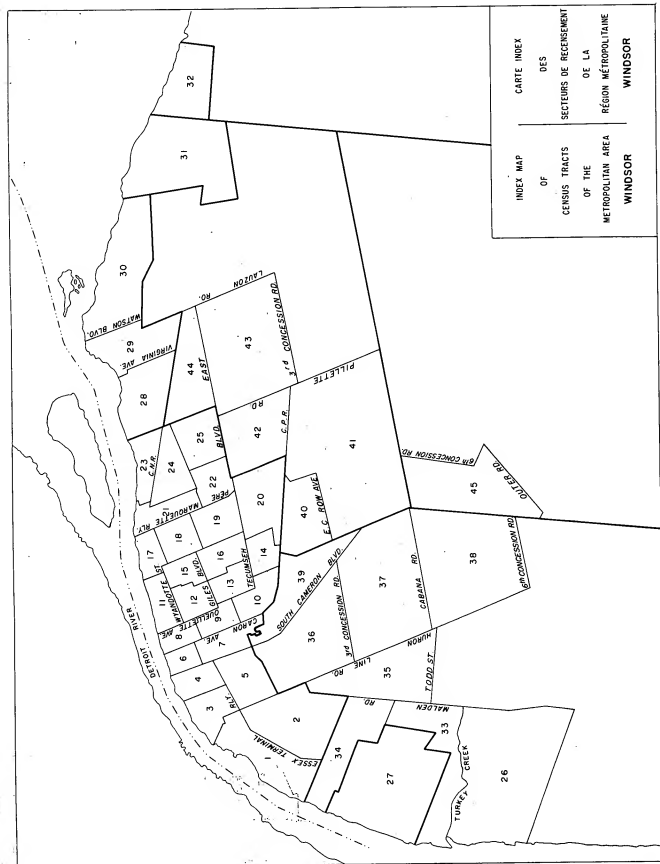
INDEX MAP	CARTE INDEX
OF	DES
CENSUS TRACTS	SECTEURS DE RECENSEMENT
OF THE	DE LA
METROPOLITAN AREA	RÉGION MÉTROPOLITAINE
TORONTO	TORONTO



INDEX MAP OF CENSUS TRACTS OF THE METROPOLITAN AREA VANCOUVER	CARTE INDEX DES SECTEURS DE RECENSEMENT DE LA RÉGION MÉTROPOLITAINE VANCOUVER
--	--









REPORTS OF THE CENSUS OF CANADA, 1961

This report is one of a series comprising Volume I (Part 1) of the 1961 Census. (See outside back cover for other Volume Series.) Reports in these series are so prepared that, by removal of the covers, the contents can be combined to form the materials of each census volume. A hard-covered binder, suitably titled, is supplied to purchasers of the complete set of reports for any given volume.

Individual reports of Volume I (Part 1) are listed below. They can be ordered singly by catalogue number, or the complete set including the cover binder at a composite price of \$6.00. Orders may be sent to **Publications Distribution, Dominion Bureau of Statistics, or to Superintendent of Publications, Department of Public Printing and Stationery, Ottawa.** Regulations require that remittance be made prior to the mailing of reports, in the form of a cheque or money order payable to the **Receiver General of Canada.** Orders for reports not yet released will be filled as soon as they become available.

A brochure is available listing the individual reports for other Volume Series of the 1961 Census, as well as special reports, etc. For a copy of this brochure, or for further information on census publications, address your inquiry to the **Information and Public Relations Division, Dominion Bureau of Statistics.**

Volume I (Part 1) - Population: Geographical Distributions

- 92-530 **Electoral districts (1.1-1).** - By counties and subdivisions, 1961 and 1956 (96 pp., \$1.00)
- 92-531 **Counties and subdivisions (1.1-2).** - By sex, Nfld., P.E.I., N.S., and N.B., 1961 (8 pp., 25¢)
- 92-532 **Counties and subdivisions (1.1-3).** - By sex, Que., 1961 (20 pp., 50¢)
- 92-533 **Counties and subdivisions (1.1-4).** - By sex, Ont., 1961 (12 pp., 50¢)
- 92-534 **Census divisions and subdivisions (1.1-5).** - By sex, Man., Sask., Alta., B.C., Yukon and N.W.T., 1961 (16 pp., 50¢)
- 92-535 **Incorporated cities, towns and villages (1.1-6).** - With guide to locations, and including metropolitan and other major urban areas, 1961, 1956 and 1951 (32 pp., 50¢)
- 92-536 **Rural and urban distribution (1.1-7).** - Rural farm, rural non-farm and urban population, by sex, for counties, 1961 and 1956 (20 pp., 50¢)
- 92-537 **Census tracts (1.1-8).** - Population totals for census tracts of major cities, including reference maps, 1961 (40 pp., 75¢)
- 92-538 **Reference Maps (1.1-9).** - Provinces, counties and subdivisions, metropolitan and other major urban areas (56 pp., 75¢)
- 92-539 **Historical (1.1-10).** - Population totals for counties and subdivisions, 1901-61 (120 pp., \$1.50)
- 92-540 **Introduction to Vol. I (Pt. 1) (1.1-11).** - Textual and tabular introductory materials to complete Vol. I (Pt. 1), 1961 (60 pp., 75¢)

RAPPORTS DU RECENSEMENT DU CANADA, 1961

Le présent rapport fait partie d'une série qui constitue le Volume I (Partie 1) du recensement de 1961. (Voir les autres séries des volumes à l'extérieur de la couverture arrière.) Les rapports se présentent de telle sorte qu'en enlevant les couvertures l'utilisateur peut les réunir et ainsi constituer la matière de chaque volume du recensement. Un auto-releuveur à couverture rigide et portant lettrure appropriée sera fourni à ceux qui achèteront la série complète des rapports devant constituer un volume.

Ci-dessous paraît la liste des rapports contenus dans la 1re partie du 1er volume. On peut se les procurer individuellement à l'aide du numéro de catalogue, ou bien commander la série complète avec auto-releuveur moyennant un prix global de \$6. On peut adresser sa commande à **Distribution des publications, Bureau fédéral de la statistique, ou au Surintendant des publications, Département des impressions et de la papeterie publiques, Ottawa.** En vertu des règlements, les rapports ne seront envoyés que sur réception de la remise nécessaire sous forme de chèque ou mandat établi au nom du **Receveur général du Canada.** Les commandes de rapports non encore publiés seront exécutées aussitôt que les rapports paraîtront.

On peut se procurer une brochure qui énumère les rapports des autres séries des volumes du recensement de 1961, ainsi que les rapports spéciaux, etc. Pour en obtenir un exemplaire et pour tout autre renseignement au sujet des publications du recensement, prière de s'adresser à la **Division de l'information et des relations extérieures, Bureau fédéral de la statistique.**

Volume I (Partie 1) - Population: Répartition géographique

- 92-530 **Districts électoraux (1.1-1).** - Comtés et subdivisions, 1961 et 1956 (96 p., \$1.00)
- 92-531 **Comtés et subdivisions (1.1-2).** - Selon le sexe, T.-N., Î.-P.-É., N.-É. et N.-B., 1961 (8 p., 25c.)
- 92-532 **Comtés et subdivisions (1.1-3).** - Selon le sexe, Qué., 1961 (20 p., 50c.)
- 92-533 **Comtés et subdivisions (1.1-4).** - Selon le sexe, Ont., 1961 (12 p., 50c.)
- 92-534 **Divisions et subdivisions du recensement (1.1-5).** - Selon le sexe, Man., Sask., Alb., C.-B., Yukon et T.N.-O., 1961 (16 p., 50c.)
- 92-535 **Cités, villes et villages constitués (1.1-6).** - Avec guide des localités; zones métropolitaines et autres grandes agglomérations urbaines, 1961, 1956 et 1951 (32 p., 50c.)
- 92-536 **Répartition rurale et urbaine (1.1-7).** - Population rurale agricole, rurale non agricole, et urbaine, selon le sexe; comtés, 1961 et 1956 (20 p., 50c.)
- 92-537 **Secteurs de recensement (1.1-8).** - Population des secteurs de recensement des grandes villes, avec cartes de référence (40 p., 75c.)
- 92-538 **Cartes de référence (1.1-9).** - Provinces, comtés et subdivisions, zones métropolitaines et autres grandes agglomérations urbaines (56 p., 75c.)
- 92-539 **Chronologie (1.1-10).** - Population des comtés et subdivisions, 1901-1961 (120 p., \$1.50)
- 92-540 **Introduction au Vol. I (P. 1) (1.1-11).** - Texte et tableaux d'introduction qui complètent le Vol. I (Partie 1), 1961 (60 p., 75c.)



Following is the Volume Series of the 1961 Census. Each volume (or part) consists of a number of individual reports and a titled cover binder. The complete set of reports and cover binder for any given volume part may be ordered at the single price of \$6.00. (See inside back cover for further details.)

Volume I (Pt. 1) - Population: Geographical Distributions. - Population totals for provinces, electoral districts, counties, and municipal subdivisions; rural and urban; historical tables; reference maps.

Volume I (Pt. 2) - Population: General Characteristics. - Population classifications by sex, age groups, marital status, origin, religion, birthplace, official language, mother tongue, citizenship, period of immigration, schooling.

Volume I (Pt. 3) - Population: Cross-classifications of Characteristics. - Cross-classifications by (a) age groups and sex, (b) ethnic groups and sex, and (c) period of immigration and sex, to show marital status, birthplace, religion, schooling, and language distributions.

Volume II (Pt. 1) - Households and Families. - Data on size and composition of households and families; cross-classifications by characteristics of head.

Volume II (Pt. 2) - Housing Characteristics. - Housing data (based on a 20 per cent sample) such as type of dwelling, number of rooms, rent, household facilities; cross-classifications by characteristics of head.

Volume III (Pt. 1) - Labour Force: Occupations. - Occupation statistics by sex, age, marital status, schooling, class of worker, birthplace, period of immigration, ethnic groups, etc.

Volume III (Pt. 2) - Labour Force: Industries. - Industry statistics by sex, age, class of worker, birthplace, period of immigration, etc.

Volume III (Pt. 3) - Wage-Earners: Earnings and Employment. - Earnings of wage and salary earners by marital status by age, schooling by age; occupation and industry statistics by earnings and employment.

Volume IV - Population Sample: Migration, Family Size, Income. - Results of a 20 per cent sample on migration, family size, and income; cross-classifications with other population characteristics.

Volume V (Pt. 1) - Agriculture: Summary and Atlantic Provinces. - Results of the 1961 Census of Agriculture including summary tables for Canada and detailed tables in separate sections for Nfld., P.E.I., N.S., and N.B.

Volume V (Pt. 2) - Agriculture: Quebec and Ontario. - Results of the 1961 Census of Agriculture in separate sections for Quebec and Ontario.

Volume V (Pt. 3) - Agriculture: Prairies and British Columbia. - Results of the 1961 Census of Agriculture in separate sections for Man., Sask., Alta., and B.C.

Volume VI (Pt. 1) - Merchandising: Retail Trade. - Retail establishments by geographic areas, kinds of business and type of operation; data such as sales, employment, payrolls, inventories, and commodities.

Volume VI (Pt. 2) - Merchandising: Wholesale Trade; Services. - Wholesale and service establishments by geographic areas, kinds of business and types of operations; data such as sales, employment and payrolls, with inventories and commodities for the wholesale trade.

Volume VII (Pts. 1 and 2) - General Summary and Review. - Review of the results of the 1961 Census, including historical and analytical tables, and descriptions of the main findings; Administrative Report of the methodology of the 1961 Census.

Voici la série des volumes du recensement de 1961. Chaque volume (ou partie) comprend un certain nombre de rapports distincts et un surcouverture titré. On peut commander la série complète des rapports avec auto-releure de n'importe quel volume au prix de \$6. (Pour plus de détails, voir à l'intérieur de la couverture arrière.)

Volume I (P. 1) - Population: Répartition géographique. - Population des provinces, districts électoraux, comtés et subdivisions municipales; répartition rurale et urbaine; tableaux chronologiques; cartes de référence.

Volume I (P. 2) - Population: Caractéristiques générales. - Répartition de la population selon le sexe, les groupes d'âge, l'état matrimonial, l'origine, la religion, le lieu de naissance, la langue officielle, la langue maternelle, la citoyenneté, la période d'immigration, la scolarité.

Volume I (P. 3) - Population: Classement recoupé des caractéristiques. - Classements recoupés par a) groupe d'âge et sexe, b) groupe ethnique et sexe, et c) période d'immigration et sexe et répartition selon l'état matrimonial, le lieu de naissance, la religion, la scolarité et la langue.

Volume II (P. 1) - Ménages et familles. - Taille et composition des ménages et des familles; classements recoupés selon les caractéristiques du chef.

Volume II (P. 2) - Caractéristiques de l'habitation. - Données sur l'habitation (fondées sur un échantillon de 20 p. 100): genre de logement, nombre de pièces, loyer, commodités ménagères; classements recoupés selon les caractéristiques du chef.

Volume III (P. 1) - Population active: Professions. - Statistique des professions selon le sexe, l'âge, l'état matrimonial, la scolarité, la classe de travailleur, le lieu de naissance, la période d'immigration, le groupe ethnique, etc.

Volume III (P. 2) - Population active: Industries. - Statistique des industries selon le sexe, l'âge, la classe de travailleur, le lieu de naissance, la période d'immigration, etc.

Volume III (P. 3) - Salarisés: Gain et emploi. - Gain des employés à salaire et à traitement, quant à l'état matrimonial selon l'âge, la scolarité selon l'âge; la statistique des professions et des industries quant au gain et à l'emploi.

Volume IV - Population échantillon: Migration, taille des familles, revenu. - Résultats de l'enquête portant sur un échantillon de 20 p. 100 relativement à la migration, à la taille des familles et au revenu; classements recoupés selon d'autres caractéristiques de la population.

Volume V (P. 1) - Agriculture: Sommaire et provinces de l'Atlantique. - Résultats du recensement de l'agriculture de 1961 avec tableaux sommaires pour le Canada et tableaux détaillés en sections distinctes pour T.-N., I.-P.-É., N.-É. et N.-B.

Volume V (P. 2) - Agriculture: Québec et Ontario. - Résultats du recensement de l'agriculture de 1961 en sections distinctes pour le Québec et l'Ontario.

Volume V (P. 3) - Agriculture: Prairies et Colombie-Britannique. - Résultats du recensement de l'agriculture de 1961 en sections distinctes pour Man., Sask., Alb. et C.-B.

Volume VI (P. 1) - Recensement du commerce: Commerce de détail. - Établissements de détail par région géographique, genre de commerce et forme d'activité; données sur les ventes, l'emploi, la rémunération, les stocks et les marchandises.

Volume VI (P. 2) - Recensement du commerce: Commerce de gros et services. - Établissements de commerce de gros et de service par région géographique, genre de commerce et forme d'activité; données sur les ventes, l'emploi et la rémunération, ainsi que sur les stocks et les marchandises pour le commerce de gros.

Volume VII (P. 1 et 2) - Sommaire et revue générale. - Revue des résultats du recensement de 1961 avec tableaux chronologiques et analytiques et description des principaux résultats; rapport administratif de la méthodologie du recensement de 1961.