

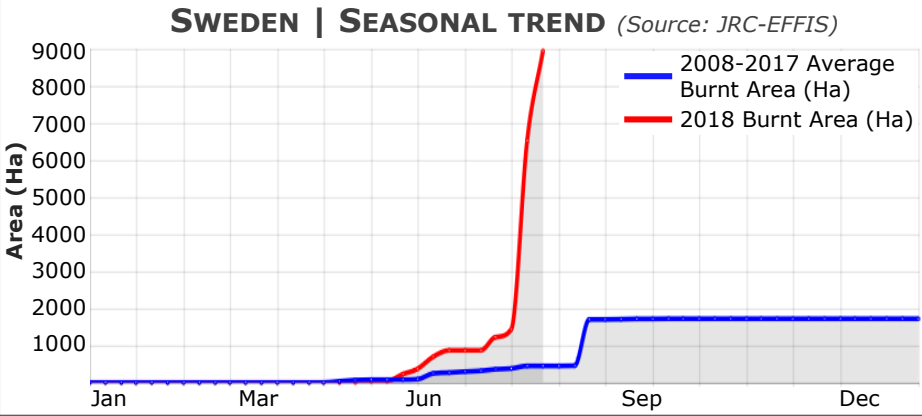
Northern Europe | Forest Fires Situation



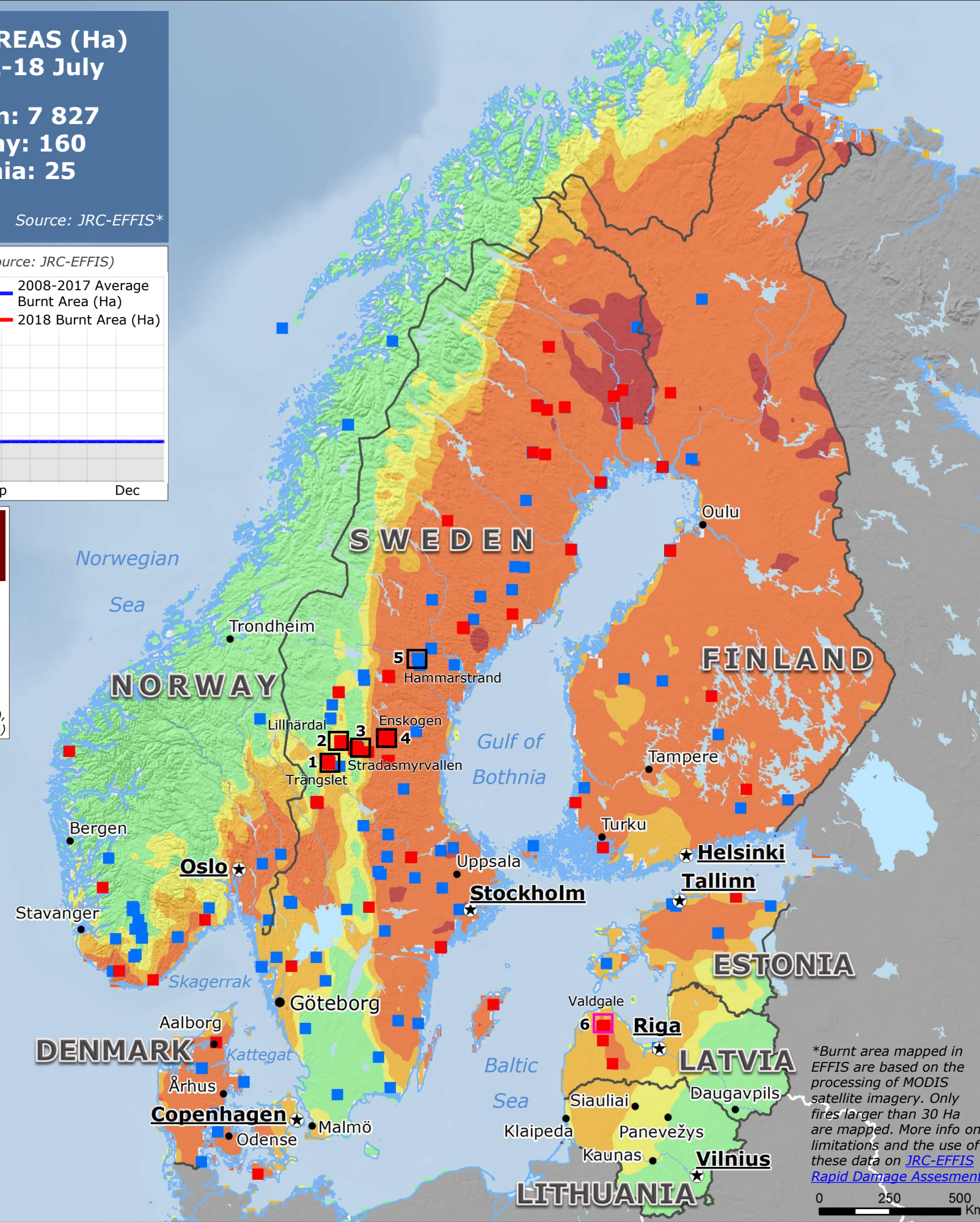
BURNT AREAS (Ha) over 12-18 July

Sweden: 7 827
Norway: 160
Estonia: 25

*Source: JRC-EFFIS**



- SIGNIFICANT FIRES COVERED BY COPERNICUS EMS RAPID MAPPING as of 18 July**
- 1) Trängslet: 674 Ha
 - 2) Lillhärdal: 802 Ha
 - 3) Stradasmýrvallen: 2 959 Ha
 - 4) Enskogen: 2 240 Ha
 - 5) Hammarstrand: 146 Ha
 - 6) Valdgale: 140 Ha
- Source: JRC-EFFIS (1-5), Latvian National Authorities (6)*



EU CIVIL PROTECTION MECHANISM (EUCPM)

Sweden requested support from the EU Civil Protection Mechanism (EUCPM) on 16 July. In response, **Italy** offered 2 firefighting planes, operational in Sweden since 18 July. **France** offered 2 firefighting and 1 reconnaissance planes, scheduled to arrive in Sweden on 19 July. On the same date, Sweden accepted offers from Germany and Lithuania of 3 and 1 fire-fighting helicopters respectively. *Source: DG-ECHO*

FIRE DANGER FORECAST FOR 19 JULY
 Source: JRC EFFIS

- Very Low
- Low
- Moderate
- High
- Very High

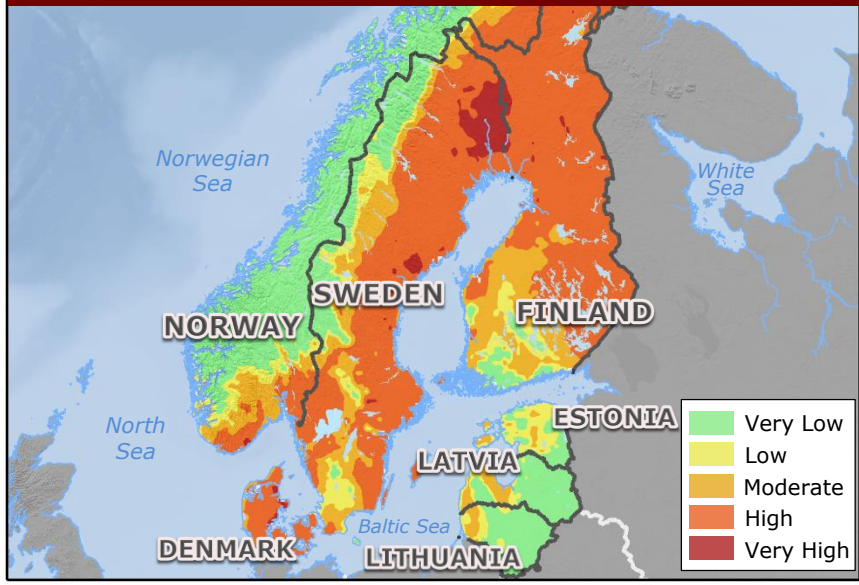
ACTIVE FIRES DETECTED BY JRC-EFFIS* (VIIRS)

- 18-19 July
- 12-17 July

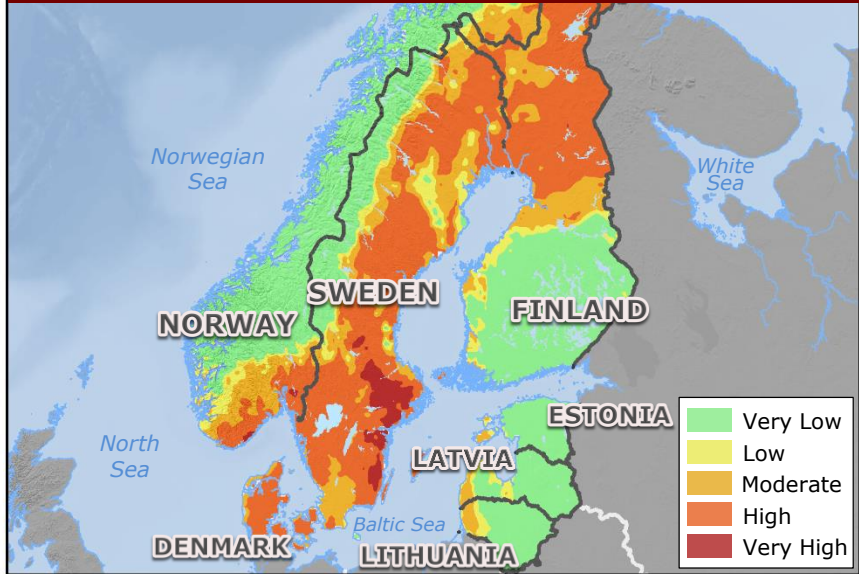
COPERNICUS EMS Location of covered area

- EMSR298
- Activation date: 16 July
- EMSR299
- Activation date: 18 July

FIRE DANGER FORECAST FOR 20 JULY
 Source: JRC-EFFIS



FIRE DANGER FORECAST FOR 21 JULY
 Source: JRC-EFFIS



**Burnt area mapped in EFFIS are based on the processing of MODIS satellite imagery. Only fires larger than 30 Ha are mapped. More info on limitations and the use of these data on [JRC-EFFIS Rapid Damage Assessment](#)*