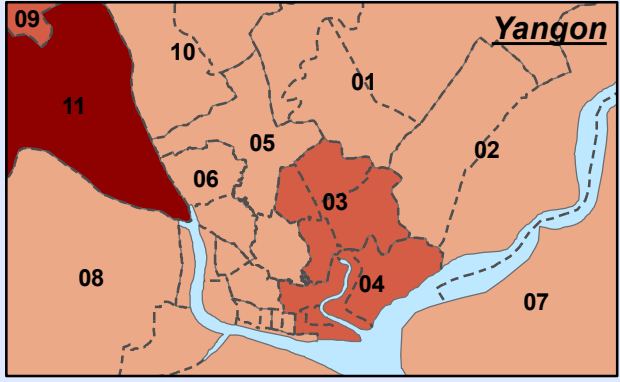
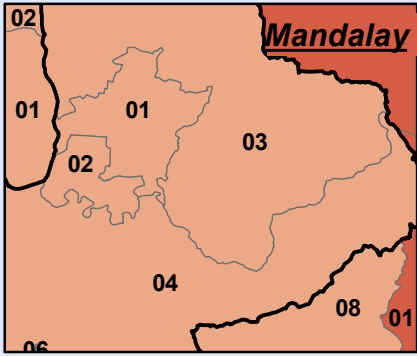
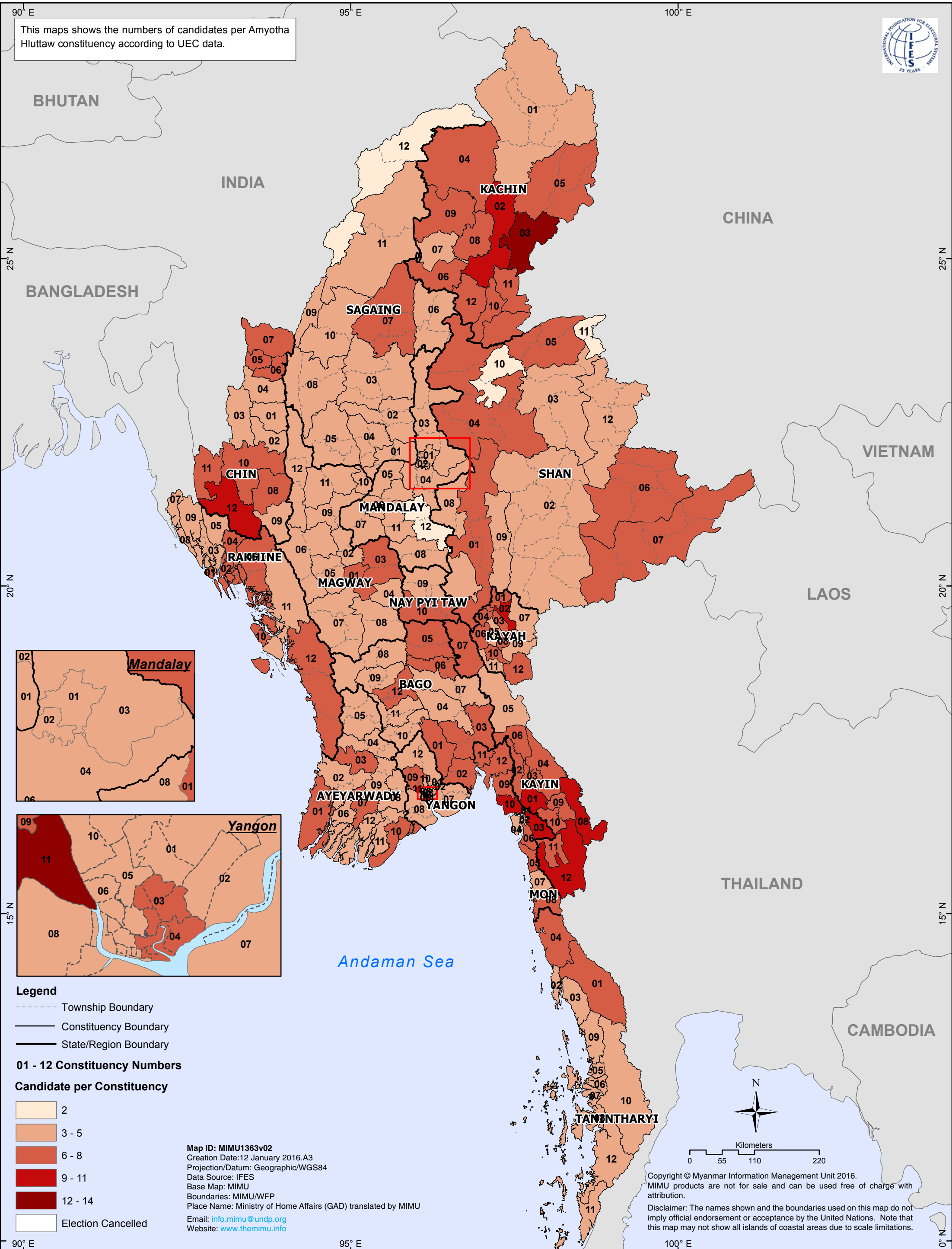


Candidates per Amyotha Hluttaw Constituency 2015 Elections



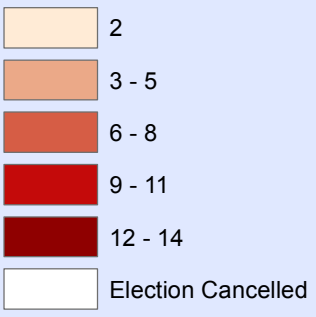
This map shows the numbers of candidates per Amyotha Hluttaw constituency according to UEC data.



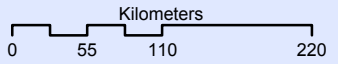
Legend
- - - - - Township Boundary
— Constituency Boundary
— State/Region Boundary

01 - 12 Constituency Numbers

Candidate per Constituency



Map ID: MIMU1363v02
Creation Date: 12 January 2016.A3
Projection/Datum: Geographic/WGS84
Data Source: IFES
Base Map: MIMU
Boundaries: MIMU/WFP
Place Name: Ministry of Home Affairs (GAD) translated by MIMU
Email: info.mimu@undp.org
Website: www.themimu.info



Copyright © Myanmar Information Management Unit 2016.
MIMU products are not for sale and can be used free of charge with attribution.
Disclaimer: The names shown and the boundaries used on this map do not imply official endorsement or acceptance by the United Nations. Note that this map may not show all islands of coastal areas due to scale limitations.