











**THE KNOX & OSBORN  
QUICKSILVER FURNACE.**

THIS FURNACE REDUCES CINNABAR, AND

**WORKS CLOSER TO AN ASSAY**

And at LESS COST per ton than any other furnace. It will work continuously Twelve to Twenty-four months without stopping.

**No Man has ever been Salivated**

Or otherwise affected by the mercury about the furnace, either in operating it or making repairs. For full particulars, plans, etc., etc., apply to

**KNOX & OSBORN,**  
19 and 21 First Street, San Francisco.

**GOLDEN STATE  
IRON WORKS**

Co-operative Association.

**PALMER, KNOX & CO.**

19 to 25 First Street, S. F.

MANUFACTURE

**IRON CASTINGS & MACHINERY OF ALL KINDS**

at Greatly Reduced Rates.

Quicksilver Furnaces and Condensers of all Kinds.

**MINING, MILL, AND FURNACE MACHINERY**

A SPECIALTY.

Having had considerable experience in the business, we are prepared to advise, understandingly, parties about to erect Reduction Works, as to the better plans, both with regard to Economy and Utility.

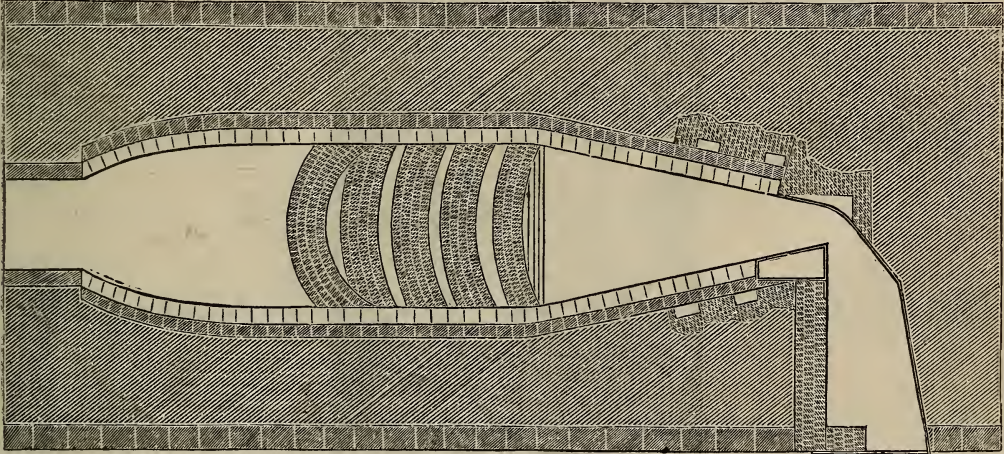


Fig. 1.—Cross Sect'n of Furnace, Walls and Vapor Way Arches.

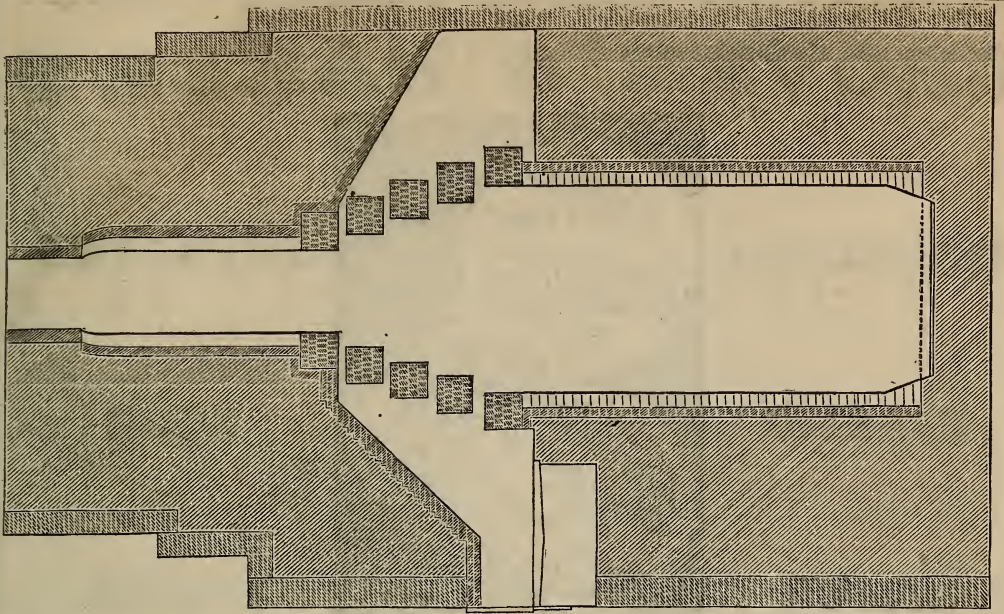


Fig. 2.—Cut transversely from Fig 1.



# GROVER & BAKER'S

**CELEBRATED**

**ELASTIC**

**STITCH**

**SEWING**

**MACHINES**

Excel in every style of Machine Sewing. They sew from two spools, and make the STRONGEST and MOST ELASTIC STITCH of any Sewing Machine.



THE VERY BEST for Family Sewing & General Work.

Unequalled for Manufacturing, the most simple, quiet & effective.

Indispensable Assistant in Every Household.

Applied to every variety of Sewing required in the Family or Workshop.

Possessing Special & Important Advantages over all others.

**GROVER & BAKER'S SEWING MACHINES.**

The Elastic Stitch. Strong, durable and Admired by all.

Either Style combines all the latest & most useful Improvements.

MACHINES Making one style of stitch will be exchanged for the other if the first choice does NOT SUIT.

Send for price list and sample of sewing.

**R. G. BROWN, Agent.**  
116 MONTGOMERY ST.  
SAN FRANCISCO.  
CAL.

**IMPROVED**

**LOCK**

**STITCH**

**SEWING**

**MACHINES**

Are in every respect the best and most popular LOCK STITCH MACHINES in the market, combining all the latest and most important improvements.



The only Company making two distinct Machines, and thus affording the purchaser a choice of stitch.

**R. G. BROWN, Agent,**

No. 116 MONTGOMERY STREET,

SAN FRANCISCO.




HAND-BOOK  
AND  
DIRECTOR Y  
OF  
NAPA, LAKE,  
SONOMA and MENDOCINO  
COUNTIES,

Including a Map of each County,

ALSO

A LIST OF THE POST-OFFICES OF THE PACIFIC COAST; WELLS, FARGO & CO.'S OFFICES; MONEY ORDER OFFICES; RATES OF DOMESTIC AND FOREIGN POSTAGE; SENATORIAL DISTRICTS OF THE STATE OF CALIFORNIA; MARINE DISTANCES; RAILROAD DISTANCES BETWEEN POINTS EAST AND WEST; THE STATES OF THE UNION, WITH THEIR CAPITALS, POPULATION IN 1870, AND AREA IN SQUARE MILES; EXPIRATION OF GOVERNORS' TERMS; TIME OF MEETING OF LEGISLATURES, ETC., ETC.



SAN FRANCISCO:  
COMPILED and PUBLISHED by L. L. PAULSON.  
FRANCIS & VALENTINE, COMMERCIAL STEAM PRESSES, 517 CLAY STREET.  
1874.

F 868  
. A18 P 22

Entered according to Act of Congress, in the Year one thousand eight hundred and seventy-four,  
**By L. L. PAULSON,**  
In the Office of the Librarian of Congress, at Washington.



16-25431

## P R E F A C E .

---

**I**N compiling the **HAND-BOOK AND DIRECTORY OF NAPA, LAKE, SONOMA AND MENDOCINO COUNTIES**, I have endeavored to obtain and give the correct name and residence of all permanent inhabitants, noting occupation, location, and postoffice address of each.

Much care has been used in obtaining the statistical information, and yet it has been impossible to avoid all errors. These, however, are comparatively few, and will lead to still more thorough and careful work hereafter.

In order to make my work equally acceptable to the merchant and farmer, the resident and the tourist, I have added a complete description of each County, City, Town, Village, Hamlet and Farming Centre; also of the Watering Places and all points of natural attraction. For the tourist and invalid who may visit California for pleasure, or for sanitary reasons, this feature of my book, I am convinced, will be of great utility.

I desire also to inform the public that this work is but the initial number of a series which will form, when complete, a Hand-Book and Directory of the State, engrossing the names of all residents.

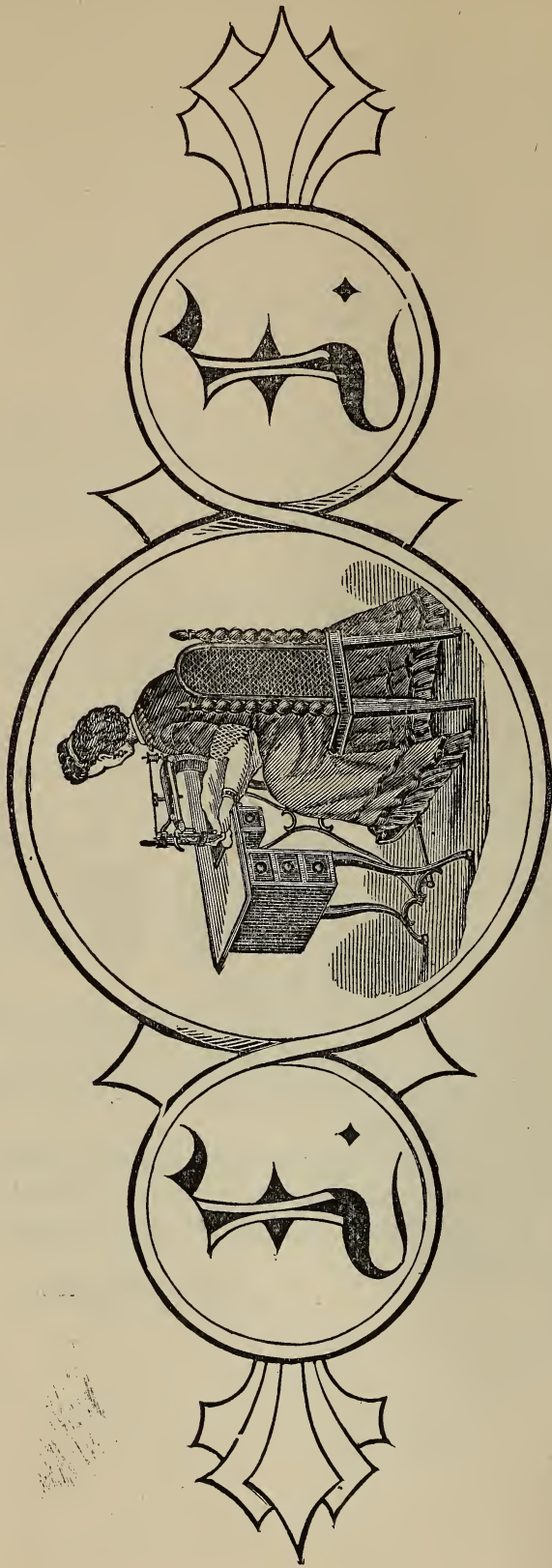
I hope to have the support and patronage of the public in this undertaking, and shall always strive to merit it by making my publications valuable through their completeness and reliability.

**THE PUBLISHER.**

WEED

FAMILY

WEED



The great improvements that the WEED FAMILY SEWING MACHINE COMPANY have made on their Machines in the last year, enables them to put before the public the BEST FAMILY Machine in the market. See them before purchasing elsewhere.

**T. H. PORTER,**

Agent for Lake and Napa Counties.

**A. MEAD & CO.,**

152 NEW MONTGOMERY STREET, SAN FRANCISCO,

General Agents for the Pacific Coast.



# CONTENTS.

## GENERAL INDEX.

	PAGE.
DESCRIPTIVE OF NAPA CO.....	1
“ “ LAKE “ .....	53
“ “ SONOMA CO.....	87
“ “ MENDOCINO CO... ..	201
MAP OF NAPA COUNTY.....	*1
“ “ LAKE “ .....	*52
“ “ SONOMA COUNTY.....	*86
“ “ MENDOCINO COUNTY.....	*200
RESIDENTS OF NAPA CO.....	25
“ “ LAKE “ .....	73
“ “ SONOMA CO.....	145
“ “ MENDOCINO CO.....	249
POPULATION OF NAPA CO.....	8
“ “ LAKE CO.....	60
“ “ SONOMA CO.....	96
“ “ MENDOCINO CO.....	207
MARINE DISTANCES.....	xvi.
POST OFFICES.....	
WELLS, FARGO & CO'S OFFICES	} ix.-xii.
MONEY ORDER OFFICES.....	
POSTAGE RATES, DOMESTIC AND FOREIGN.....	xii.-xiv.
POPULATION OF THE WORLD.....	xv.
RAILROAD DISTANCES BETWEEN POINTS EAST AND WEST.....	xvi.
SENATORIAL DIST'S OF STATE....	xv.
STATES OF THE UNION.....	
CAPITALS.....	} xvi.
POPULATION.....	
AREA IN MILES.....	
GOVERNORS' TERMS EXPIRE.....	
TIME OF ELECTION.....	

## INDEX TO NAPA COUNTY ADVERTISEMENTS.

	PAGE.
ALLEN, PARKS & KIMBALL, Hardware..	18
BADDELEY BROS., Hall Proprietors.....	13
BEACH, A. B., Variety Store.....	22
BITTERS, HERVEY, Hotel.....	11
BOGGS, W. M., Real Estate.....	22
BOGGS, G. V., Contractor.....	17
CLARK, H. J., Blacksmith.....	23
DALY & EISEN, Architects.....	17
DAVIS, DR. C. E., Physician.....	14
DOOR & BRINKMAN, Tobacconists.....	22
FERNBACH & CO., Merchandise.....	24
FISHER, W. T., Livery Stable.....	15
FRANCIS & GARDNER, Pub's N. Register..	20
GILES, JAMES, Furniture.....	23
HARTSON, C., Bank of Napa.....	10
GOODMAN, JAS. H. & CO., Bankers.....	96
HEATON & BROWNRIDGE, Milliners.....	51
HEYMAN, E., Hotel.....	24
HODDY, O. P., Pub. Calistoga Free Press ...	16
HOGAN, J. S., Hotel.....	*xvi

HORSTMAYER, H. C., Commission Mer.....	10
JACKSON, J. A., M. Shop & Lum. Dealer, cover.	
JAENSCH, WM., Merchandise.....	22
JONASSON & FRIEDLANDER, Dry Goods	24
JONASSON & FRIEDLANDER, (German)*	160
KENDIG, DANIEL, Carriage Manufacturer... ..	12
KRUG, CHARLES, Vintner.....	*161
LANE, DR. C. S., Dentist.....	24
MANUEL, GEO. W., Manf. Ag'l Implem'ts*	161
MICHAEL, DR. W. M., Physician.....	14
MOODY, ULRICH & SMITH, Hardware.....	19
PARKS & WOOD, Harness Manufacturers.....	51
POND, J. E., Attorney.....	*161
POTTER, J. C., Pat. Plow.....	10
REDINGTON QUICKSILVER MINE... ..	*33
SAWYER, B. F. & CO., Tanners.....	*161
SHAFER, Monuments, Etc.....	23
SHERWOOD, M. F., Harness.....	23
THOMPSON, R. S., Berkshire Swine.....	17
THOMPSON, JAS. M., Orchard & Nursery... ..	96
TUTTLE, J. T., Music.....	17
UTTING, A. A. R., Pub. Napa Reporter.....	21
ZUBRICK & KIEFER, Grocers.....	52

## INDEX TO LAKE COUNTY ADVERTISEMENTS.

	PAGE.
ALLISON T., Mineral Spring.....	*160
ARMSTRONG, MRS. E., Milliner.....	85
BACCUS JR., J. B., Pub. Lake Co. Bee.....	66
BOLE, E. B., Nursery.....	*65
BREWSTER, R. E., G. W. Q. Mining Co.....	*72
BROADWELL & BASSETT, Cobb Valley Summer Resort.....	63
BROWN & LONG, Bartlett Min. Springs.....	71
COOK & McCONATHY, Merchants.....	65
COPSEY, C. C., Copsey Min. Springs.....	*73
FOX, S., Livery Stable.....	*81
GRAHAM & McCRAV, Livery Stable and Stage Line.....	*80
GREENE, W. W., Hotel.....	*65
HAGANS & SMITH, Stage Line.....	69
LING, T. A., Highland Min. Spring.....	64
MARTIN, J. H., Books, etc.....	86
PEARSON, J. W., Pearson Mineral Spring.....	70
ROBBE, J. B., Blacksmith.....	*65
SCUDAMORE, REYNOLDS & CO., Drugs and Merchandise.....	86
SLOTTERBEK, C., Gun Maker.....	86
SOUTHER, C. N., Hotel.....	*65
TAYLOR, J. H., Hotel.....	86
TOWLE, T. F., Hotel.....	67
WALL, B., Hotel.....	72
WILLIAMS, R., Harbin Hot Sulphur Springs	68
YOUNG, C. M., Livery Stable.....	62

## INDEX TO SONOMA COUNTY ADVERTISEMENTS.

	PAGE.
BEACOM, THOMAS, Hotel.....	114
BOSTWICK, N. W., Livery Stable.....	132
BOUTON, A., Orchard and Nursery.....	139
BRENDEL, F. W., Restaurant.....	118

BUMPUS, C. H., Architect.....	135
BYRNE, JAMES, Hotel.....	105
BYRON & MENIHAN, Hotel.....	102
CALDWELL & READ, Dentists.....	114
CARRUTHERS & CO., Flour Mill.....	137
CHARLES, DR. E. W., Physician.....	110
CLARK, JAS. P., Stage Lines.....	134
COOPER, RICHARD, Climax Bee Hive.....	116
DAVISSON, D. D., Real Estate.....	208
DAVIS & WALKER, Livery Stable.....	104
DeMARTIN, L., Hotel.....	*144
EVANS, C., Petrified Forest.....	140
FARMER, E. T., Santa Rosa Bank.....	112
FEESE, W. H., Cigars, etc.....	125
FISHER & RAGAN, Marble Dealers.....	138
FULTON BROS., Warehouse.....	118
GARDNER, L. B., Jewelry.....	114
GENTRY & MORRIS, Harness.....	142
GERKHARDT, H. F., Hotel.....	103
GIFFORD, F. M., Lumber Mill.....	124
GILBRIDE, R., Hotel.....	123
GILHAM, W. W., Stage Line.....	*144
GWINN & BRAINARD, Harness.....	131
HARTER & CO., Carriage Manufacturers.....	113
HATCH, C. P., Machinist.....	143
HEALD, J. G., Hotel.....	137
HEALD & GUERNE, Lumber Mill.....	107
HENRY Hotel.....	207
HOLLY & MAGOON, Blacksmiths.....	123
HOPKINS, C. W., Hotel.....	128
HOWE, E. A., Hotel.....	113
HOWELL, J. G. & S. S., Publishers Russian River Flag.....	127
HUDSON, T. F., Drugs, Etc.....	125
HUDSON & WARD, Lumber.....	135
HUGHES, H. M., Hotel.....	98
KELLY, A., Hotel.....	67
KERNS & SHREWSBURY, Livery.....	101
KING BROS., Livery.....	136
KLEISER, J. A., Road-Making Machine.....	121
KNAPP, A. H., Merchant.....	114
KOWALSKY, E. H., Merchant.....	119
LEFEBVRE, O. M., Hotel.....	123
LONG, H., Hotel.....	124
MAEDE, A., Boots and Shoes.....	120
MARTIN, J. A., Stage Line.....	122
MEEKER BROS., Lumber.....	119
MISER, H. S., Contractor.....	125
MORROW BROS., Hardware.....	108
NAY, L. G. & CO., Planing Mill.....	124
NICOLL, SMITH & SHULTE, Wag. Mfs.....	207
NILSON, P. F., Jewelry.....	135
OVERTON, A. P., Sav. Bank.....	109
PAYNE & KILLAN, Cheese Manuf's.....	*144
PEPPER, W. H. & G. B., Nurseries.....	106
PERCIVAL, W. C., Flour Mill.....	110
PETIT, A. P., Architect.....	*153
POE, E., Livery.....	144
POWERS, D. P., Livery.....	118
REEVES, G. M., Hotel.....	123
ROSENTHAL, J., Stoves, Etc.....	129
SCHIERHOLD, H., Cigars, Etc.....	137
SIMPSON, J., Mineral Springs.....	115
SMITH, W. T., Sulphur Springs.....	*152
STEVENS, J. W., Hay, Grain, Etc.....	113
TERRY & TENNY, Furniture.....	*144
THOMPSON, T. L., Pub. Sonoma Democrat	141
WESTON & SCUDDER, Pub's Pet. Argus..	126

WIEBERTS, G. J., Grocer.....	125
WILLIAMS & McDONALL, Dry Goods.....	113
WILLIS & SIMONS, Livery.....	99
WILSON, W. L., Stage Line.....	115
WINKLE, H., Vintner.....	137
WHEELER, W. A., Pub. Santa Rosa Press	111
WRIGHT, B. C., Hotel.....	117
WRIGHT, DR. A. S., Physician.....	110
YOUNG, G. W., Foundry.....	*145
ZARTMAN, WM. & CO., Carriage Manuf's	100

### INDEX TO MENDOCINO COUNTY ADVERTISEMENTS.

	PAGE.
ANDERSON F., Hotel.....	234
ARNOLD & CO., Livery Stable.....	230
BAKER, H. W., Mineral Spring.....	270
BARNETT, E., Merchandise.....	235
BRANSFORD, G. W., Merchandise.....	233
BROWN & TUTTLE, Hotel.....	214
BRONZING, M., Brewery.....	236
BRUNNER, F., Plumbing.....	243
BYRNES, J., Hotel.....	227
CARLSON, J. E., Hotel.....	228
CARRIGAN, J., Merchandise.....	218
CHALFANT & CO., Merchandise.....	271
CLEVELAND, W. J., Flouring Mill.....	238
COATES, G. W., Hotel.....	241
COOMBS & PERKINS, Merchandise.....	245
ELLIS, J. M. & CO., Merchandise.....	272
FISH, T. B., Hotel.....	239
FORD, HEALD & CO., Merchandise.....	240
GALVIN, M. J. C., Pub. West Coast Star....	232
GESSLER, F., Furniture.....	243
GIBSON & ANDERSON, Merchandise.....	213
GUNTLY, A., Merchandise.....	243
HATCH, H. T., Lumber Mill.....	237
HILDRETH, J. H., Hotel.....	247
HOFMAN, H. & CO., Merchandise.....	215
HOLLIDAY, W. F., Architect.....	224
JAMISON, J. A., Stage Line.....	225
LYNCH, MRS. B., Pub. Independent Dispatch	220
McABEE, J., Hotel.....	246
McCOWEN, G., Dentist.....	226
McDOUALL, G., Drugs, Etc.....	229
MONTGOMERY, A., Pub. Mend'o Dem.....	221
MORSE, L. G., Attorney.....	239
MURRAY, J. D., Drugs, Etc.....	231
NORAGER, C., Hotel.....	244
NORRIS, H. M., Stage Line.....	216
NORTON, H. L., Aqua Vita Min. Spring....	*248
OVERMYER, Q. A., Stage Line.....	222
PARTIN, MRS. M. A., Hotel.....	239
PETERS, WM., Merchandise.....	239
REEVES, T., Lumber Mill.....	209
ROBINSON, C. D., Hotel.....	248
SEVERANCE, H., Hotel.....	233
SIMPSON & WHITE, Merchandise.....	210
STEEN, WM., Wharf and Landing.....	272
SULLIVAN, L. S., Hotel.....	223
THOMPSON BROS., Variety Store.....	211
TOMLINSON, W., Livery Stable.....	217
WILLITS & JOHNSON, Merchandise.....	219
WHITE, W. H., Tailor.....	242
WHITNEY & NESTLER, Harness.....	212



INDEX TO SAN FRANCISCO  
ADVERTISEMENTS.

	PAGE.
ATWOOD & BODWELL, Wind Mill	
Manufacturers.....	*32 & 190
BAKER, G. H., Engraving.....	285
BAKER & HAMILTON, Hardware, Etc	294
BRYAN BROS., American Ex. Hotel....	200
BURKHARDT, G., Boots and Shoes....	374
COHEN, DR.....	*160
CROSETT & CO., Employment Office..	199
FLAVIN, M. J., I. X. L. Auction	
House.....	Cover.
FLORENCE SEWING MACHINE...	290
FRANCIS & VALENTINE, Printers..	*272
GARRATT, W. T., Brass and Bell	
Foundry.....	280 & 281
GOLDEN STATE IRON WORKS....	i.
GROVER & BAKER SEW. MACH...	ii.
HAWLEY, M. C. & CO., Ag. Imp's..*	268 & 269
HEALD'S BUSINESS COLLEGE....	189
HODGE, J. G. & CO., W. Stationers....	*160
HOME SEWING MACHINE.....	291
HUNTINGTON, F. A., Globe Iron	
Works.....	283
JOHNSON, J. C. & CO., Wholesale	
Saddlery Hardware.....	288
JOHNSON & BEST, Office Furniture...	276
KAYSER & BRO., Clothing.....	275
KELLY & ANDREWS, Brooklyn	
Hotel.....	278
KIMBALL MANUFACTURING CO.,	
Carriages, Etc.....	289
LIDDLE & KAEDING, Sportsmens'	
Emporium.....	296
LINFORTH, KELLOGG & CO., Hard-	
ware and Agricultural Implements...	293
MILLS & EVANS, Carriages, Etc.....	*249
MOORE, S. W. & CO., Seedsman.....	272
PACIFIC IRON WORKS.....	292
PACIFIC SAW CO.....	284
PATRIDGE, H. C., Internati'al Hotel	273
PEARSON, HENRY H., Cosmopolitan	
Hotel.....	*273
PETTIT, T. J., Engraver.....	279
REDINGTON, HOSTETER & CO.,	
Wholesale Drugs, Etc.....	Inside Cover.
SLINKEY, J. E., Overland House.....	277
SMITH, DR. BARLOW J., Hygienic	
Institute.....	*64
STRAHLE & CO., JACOB, Bl. Tables	295
SPAULDING, N. W., Circular Saws...	284
TREADWELL & CO., Ag. Imp's.....	287
TRUMBULL, ROBERT J., Seedsman	*160
TUSTIN, W. J., Wind Mill Manuf'r....	282
VINCENT, SEVIN, Seedsman.....	272
WATERHOUSE & LESTER, Hard-	
wood Lumber, Etc.....	286
WEED SEWING MACHINE CO....	vi.
WHEELER & WILSON SEWING	
MACHINE CO.....	Inside Back of Cover.

THE FULL SET OF WORKS WILL CONTAIN ONE HUNDRED AND FIFTY THOUSAND NAMES. THE ONLY DIRECTORY EVER PUBLISHED ON THE PACIFIC COAST IN THE INTEREST OF AND UNDER THE PATRONAGE OF THE FARMING COMMUNITY.

# THE HAND-BOOK

AND

## Directory of the Pacific Coast.

**ISSUED IN SETS OF COUNTIES.**

Containing a Full List of Names of Permanent Residents, Business Men, Mechanics, Farmers, and Laborers. *A subscription is not necessary for the insertion of a name, as ALL Names will be given, whether parties become subscribers or not.*

Each name, Occupation, Business Location, Residence, and Town or Post Office Address, will be given in tabulated form, arranged under specific heads.

There will be a portion allotted to a description and history of each county, enumerating its interests; of each town, village and hamlet, as well as every valley of importance, with a map of each county.

It will also contain a list of Post Offices of the Coast, Wells, Fargo & Co's Offices, Money Order Offices, and Statistics, such as I may from time to time be enabled to obtain, which may be deemed useful to the general public.

*Every name is solicited personally by my agents, and errors are thus largely avoided.*

As an ADVERTISING MEDIUM this cannot be excelled.

Obtaining a large circulation among the farmers, renders the patronage of interior merchants a matter of absolute certainty. The fact of their being represented makes the medium equally as valuable to the wholesaler.

### TERMS.

FULL PAGE, (with Copy) - - - - -	\$20 00
HALF PAGE, (with Copy) - - - - -	15 00
QUARTER PAGE, (with Copy) - - - - -	10 00
ONE COPY, - - - - -	5 00

**PAYABLE IN GOLD COIN.**

**SPECIAL RATES FOR STATE ADVERTISERS.**

**L. L. PAULSON, Publisher,**

**P. O. Box 342.**

**SAN FRANCISCO.**



# ALPHABETICAL LIST OF POST OFFICES OF THE PACIFIC COAST.

County-seats are printed in *italics*, the asterisk (\*) denotes money order offices, and CAPITALS and *italics* indicate the location of Wells, Fargo & Co's offices.

California.			
NAME.	COUNTY.		
Acampo.....	San Joaquin	Campo.....	San Diego
ALTA.....	Placer	*CAMPTONVILLE.....	Yuba
Aidenville.....	Siskiyou	Capay.....	Yolo
Alameda.....	Alameda	Capell.....	Napa
Alamo.....	Contra Costa	Capistrano.....	Los Angeles
ALBION.....	Mendocino	Cara.....	
ALCATRAZ.....	San Francisco	Carpenteria.....	Santa Barbara
Alexandria.....	Merced	CASTROVILLE.....	Monterey
Alphany.....	Sierra	Cedarville.....	Siskiyou
Alma.....	Santa Clara	CENTRAL HOUSE.....	Butte
ALTIMONT.....	Alameda	CENTREVILLE.....	Alameda
ALVARADO.....	Alameda	Ceres.....	Stanislaus
ALVISO.....	Santa Clara	Cerro Gordo.....	Inyo
AMADOR CITY.....	Amador	Cherokee.....	Butte
American Ranch.....	Shasta	*CHICO.....	Butte
ANAHLEM.....	Los Angeles	Chili.....	Calaveras
ANDERSON'S VAL.....	Mendocino	CHINESE CAMP.....	Tuolumne
ANGEL'S CAMP.....	Calaveras	Chino.....	San Bernardino
Antelope.....	Yolo	Cholawa.....	San Luis Obispo
Anthony House.....	Nevada	Christine.....	Mendocino
*ANTIOCH.....	Contra Costa	Christyopolis.....	Inyo
Aptos.....	Monterey	CISCO.....	Placer
ARCATA.....	Humboldt	CLAIRVILLE.....	Sonoma
Argusville.....	Lassen	Clarksville.....	El Dorado
Arroyo Grande.....	San Luis Obispo	Clayton.....	Contra Costa
Atlanta.....	San Joaquin	Clipper Gap.....	Placer
*Auburn.....	Placer	CLIPPER MILLS.....	Butte
BAKERSFIELD.....	Kern	CLOVERDALE.....	Sonoma
Ballena.....	San Diego	Coast Range.....	Colusa
Bangor.....	Butte	Cocomo.....	S. Bernardino
Banner.....	San Diego	Cold Spring.....	El Dorado
BANTA'S.....	San Joaquin	Coleville.....	Mono
Barlett Springs.....	Lake	COLFAX.....	Placer
BATAVIA.....	Llano	College City.....	Colusa
Bath.....	Placer	Collegedale.....	San Joaquin
Battle Creek.....	Tehama	COLLINSVILLE.....	Solano
BEAR VALLEY.....	Mariposa	COLOMA.....	El Dorado
Beckwith.....	Plumas	*COLUMBIA.....	Tuolumne
Bed Rock.....	Klamath	*Colusa.....	Colusa
Bell's Bridge.....	Shasta	Compton.....	Los Angeles
Bell Station.....	Santa Clara	Concord.....	Contra Costa
BIG DRY CREEK.....	Fresno	Conway's Landing.....	Mendocino
BIG OAK FLAT.....	Tuolumne	Coppervale.....	Lassen
Big Pine.....	Inyo	COPPEROPOLIS.....	Calaveras
Big Trees.....	Calaveras	Cordelia.....	Solano
BIGGS STATION.....	Butte	Cossumes.....	Sacramento
Big Valley.....	Lassen	Cottage City.....	Colusa
Binghampton.....	Solano	COTTONWOOD.....	Mariposa
BISHOP CREEK.....	Mono	COUTLERVILLE.....	Mariposa
Black Bear.....	Klamath	COURTLAND.....	Sacramento
Black Point.....	Marin	Covelo.....	Mendocino
BLACK DIAMOND.....	Costa	Crescent City.....	Del Norte
Blanco.....	Monterey	CRESCENT MILLS.....	Plumas
BLOOMFIELD.....	Sonoma	Crow's Landing.....	Stanislaus
BLUE CANYON.....	Placer	Duffy's Cove.....	Mendocino
BOCA.....	Nevada	Danville.....	Contra Costa
Bodega.....	Sonoma	DAVISVILLE.....	Yolo
Bolinas.....	Marin	Dayton.....	Lassen
BORDEN.....	Fresno	Denverton.....	Solano
Bottle Hill.....	El Dorado	DIAMOND SPRINGS.....	El Dorado
Bridgeport.....	Mono	*DIXON.....	Solano
Brighton.....	Sacramento	Dodgeville.....	Sonoma
Brooklyn.....	Alameda	Dougherty's Station.....	Alameda
Brown's Valley.....	Yuba	Douglas City.....	Trinity
Brownsville.....	Yuba	Dorris Bridge.....	Siskiyou
Brush Creek.....	Butte	Dover.....	Merced
Buchanan.....	Fresno	*Downville.....	Sierra
Buckeye.....	Yolo	*DUTCH FLAT.....	Placer
Buck's Ranch.....	Plumas	DRUCAN'S MILLS.....	Sonoma
Buena Vista.....	Amador	DRY TOWN.....	Amador
Bullard's Bar.....	Yuba	Dunneville.....	Monterey
Bulliona.....	Alpine	Durham.....	Butte
Burgettville.....	Shasta	Eagleville.....	Siskiyou
Burnett.....	Santa Clara	Edendale.....	Alameda
Burney Valley.....	Shasta	Edgewood.....	Siskiyou
Burnt Ranch.....	Trinity	EL DORADO.....	El Dorado
Burwood.....	San Joaquin	Elk Creek.....	Colusa
Butcher Ranch.....	Placer	ELK GROVE.....	Sacramento
Butte City.....	Colusa	Elliot.....	San Joaquin
Butte Valley.....	Butte	ELLIS.....	San Joaquin
CACHE CREEK.....	Yolo	EL MONTE.....	Los Angeles
CAHITO.....	Mendocino	ELMIRA.....	Solano
CALISTOGA.....	Napa	EMIGRANT GAP.....	Placer
Callahan's Ranch.....	Siskiyou	EMMATON.....	Sacramento
CAMANACHE.....	Calaveras	Emmett.....	Shasta
CAMBRIA.....	S. Luis Obispo	En Cino.....	Los Angeles
CAMP GRANT.....	Humboldt	Etna Mills.....	Siskiyou
CAMPO SECO.....	Calaveras	*Eureka.....	Humboldt
		Evergreen.....	Santa Clara
		Fair Gap.....	Sierra
		Fair Play.....	El Dorado
		Fall River Mills.....	Shasta
		False Cape.....	Humboldt
		FARMINGTON.....	San Joaquin
		Felton.....	Santa Cruz
		Ferndale.....	Humboldt
		FIDDLINGTON.....	Amador
		FIREBAUGH.....	Fresno
		FISHERMAN'S BAY.....	Sou'a
		Fish Springs.....	Inyo
		FISK'S MILL.....	Sonoma
		Florin.....	Sacramento
		*FOLSOM.....	Sacramento
		FORBES TOWN.....	Butte
		FOREST CITY.....	Sierra
		*FOREST HILL.....	Placer
		Forest Home.....	Amador
		Forestville.....	Sonoma
		Forks of Salmon.....	Klamath
		Fort Bidwell.....	Siskiyou
		Fort Jones.....	Siskiyou
		Fourth Crossing.....	Calaveras
		Franklin.....	Sacramento
		Freeport.....	Sacramento
		Freestone.....	Sonoma
		FRENCH CORRAL.....	Nevada
		French Gulch.....	Shasta
		FRESNO CITY.....	Fresno
		Fresno Flats.....	Fresno
		FULTON.....	Sonoma
		Gabilan.....	Monterey
		GALT.....	Sacramento
		Garberville.....	Humboldt
		Garrote.....	Tuolumne
		Gas Jet.....	Humboldt
		Gazelle.....	Siskiyou
		*GEORGETOWN.....	El Dorado
		*GIBSONVILLE.....	Sierra
		*GILROY.....	Santa Clara
		Gilroy Hot Springs.....	S. Clara
		Glenn Brook.....	Lake
		Glenn Ellen.....	Sonoma
		Glenville.....	Kern
		Gold Run.....	Placer
		Gonzalez.....	Monterey
		Goodyear's Bar.....	Sierra
		Goshen.....	Tulare
		Grafton.....	Yolo
		Grandland.....	Butte
		Grand Island.....	Colusa
		Graniteville.....	Nevada
		*GRASS VALLEY.....	Nevada
		Gravelly Valley.....	Lake
		GRAYSONVILLE.....	Stanislaus
		Green Valley.....	El Dorado
		GREENVILLE.....	Plumas
		GREENWOOD.....	El Dorado
		GRIDLEY.....	Butte
		Grizzly Bear House.....	Placer
		Grizzly Flat.....	El Dorado
		GAUDALOUPE.....	San Luis Obispo
		GAULALA.....	Mendocino
		GUENOC.....	Lake
		GUERNEVILLE.....	Sonoma
		Gwiu Mine.....	Calaveras
		Half Moon Bay.....	San Mateo
		Hansonville.....	Yuba
		Happy Camp.....	Del Norte
		HARRISBURG.....	Alameda
		Havilah.....	Kern
		Hay Fork.....	Trinity
		Hayden.....	Lassen
		HAYWOOD.....	Alameda
		*HEALDSBURG.....	Sonoma
		Henley.....	Siskiyou
		Henleyville.....	Tehama
		Hermage.....	Monterey
		Hicksville.....	Sacramento
		HILL'S FERRY.....	Stanislaus
		Hite's Cove.....	Mariposa
		HOLLISTER.....	Monterey
		Honcut.....	Yuba
		Howland Flat.....	Klamath
		Hoopa Valley.....	Merced
		Hopeton.....	Merced
		Hope Valley.....	Alpine
		HORNITOS.....	Mariposa
		Horr's Ranch.....	Stanislaus
		Horsetown.....	Shasta
		Haydesville.....	Humboldt
		Hot Springs.....	Siskiyou
		Hueneme.....	Santa Barbara
		Hunsaker.....	Tulare
		Igo.....	Shasta
		Illinois Mill.....	Tulare
		*Independence.....	Inyo
		Indian Diggings.....	El Dorado
		Indian Gulch.....	Mariposa
		Inskip.....	Butte
		*IONE CITY.....	Amador
		TOWA HILL.....	Placer
		Jacinto.....	Colusa
		*Jackson.....	Amador
		JAMESTOWN.....	Tuolumne
		Janesville.....	Lassen
		Jenny Lind.....	Calaveras
		Jolou.....	Monterey
		Josephine.....	San Luis Obispo
		JULLIAN.....	San Diego
		Junction City.....	Trinity
		Junction House.....	Lassen
		KNIGHT'S LANDING.....	Yolo
		Kanawa.....	Colusa
		KERNVILLE.....	Kern
		King's River.....	Fresno
		Klughton.....	Fresno
		Kirkville.....	Sutter
		*Knight's Ferry.....	Stanislaus
		KNOXVILLE.....	Lake
		L. Graciosa.....	Santa Barbara
		LAGRANGE.....	Stanislaus
		Lagunita.....	Inyo
		La Honda.....	San Mateo
		*LAPORTE.....	Plumas
		Lafayette.....	Contra Costa
		Lake City.....	Siskiyou
		Lake Valley.....	El Dorado
		Lakeport.....	Lake
		Lakeville.....	Sonoma
		Lambert.....	Merced
		Lancha Plaus.....	Amador
		Langworth.....	Stanislaus
		Last Chance.....	Placer
		LATHROP.....	San Joaquin
		LATHROP.....	El Dorado
		Lewiston.....	Trinity
		Liberty.....	San Joaquin
		LINCOLN.....	Placer
		Linden.....	San Joaquin
		LITTLE LAKE.....	Mendocino
		Little River.....	Mendocino
		Little York.....	Nevada
		LIVERMORE.....	Alameda
		Livingston.....	Merced
		Lockeford.....	San Joaquin
		LODI.....	San Joaquin
		LONE PINE.....	Inyo
		Longview.....	Plumas
		Long Valley.....	Lassen
		*Los Angeles.....	Los Angeles
		LOS BANOS.....	Merced
		Los Cruces.....	Santa Barbara
		Los Gatos.....	Santa Clara
		Los Nietos.....	Los Angeles
		Lovelock.....	Butte
		LOWER LAKE.....	Lake
		Loyalton.....	Sierra
		Lynn's Valley.....	Kern
		Mad River.....	Humboldt
		Magalia.....	Butte
		Maine Prairie.....	Solano
		Manchester.....	Mendocino
		*Mariposa.....	Mariposa
		*Markleeville.....	Alpine
		Marshall.....	Marin
		*Marshes.....	Contra Costa
		Martin's Ferry.....	Klamath
		Martinsburg.....	Butte
		*Marysville.....	Yuba
		MAYFIELD.....	Santa Clara
		Meadow Valley.....	Plumas
		*MENDOCINO.....	Mendocino
		Mendon.....	Alameda
		MENLO PARK.....	San Mateo
		MERCED.....	Merced
		Merced Falls.....	Merced
		Meridian.....	Sutter
		MICHIGAN BAR.....	Sac'to
		MICHIGAN BLUFF.....	Placer
		MIDDLETOWN.....	Lake
		MIDWAY.....	Alameda
		Millford.....	Lassen
		Millerton.....	Fresno
		MILLBRAE.....	San Mateo
		Miller.....	Mendocino
		MILTON.....	Calaveras
		Millville.....	Shasta
		MILPITAS.....	Santa Clara
		Mission San Jose.....	Alameda
		Mix's Crossing.....	Yuba
		MODESTA.....	Stanislaus
		Mohawk Valley.....	Plumas
		*MOKELUMNE HILL.....	Alpine
		Mount.....	Alpine
		Monkton.....	Mono
		Monte.....	Los Angeles
		*Monterey.....	Monterey
		Montezuma.....	Tuolumne
		MONTECELLO.....	Napa
		Moon's Ranch.....	Tehama
		Moore's Flat.....	Nevada
		Moore's Station.....	Butte
		Morano.....	San Joaquin
		Mormon Island.....	Sac'to
		Mount Fairview.....	San Diego
		Mountain Ranch.....	Calaveras
		MOUNTAIN VIEW.....	Santa C
		MORRO.....	San L Obispo
		Mount Bullion.....	Mariposa
		Mount Eden.....	Alameda
		Mount Shasta.....	Shasta
		MURPHY'S.....	Calaveras
		Musquito.....	Calaveras



\*Napa City.....Napa  
 Nashville.....El Dorado  
 National City.....San Diego  
 Natividad.....Monterey  
 NAVAARO RIDGE.....Mendocino  
 Nelson.....Butte  
 Nelson Point.....Plumas  
 \*Nevada City.....Nevada  
 NEWCASTLE.....Placer  
 New Almaden.....Santa Clara  
 New Idria.....Fresno  
 New Republic.....Monterey  
 Newtown.....El Dorado  
 Newville.....Colusa  
 Nicasio.....Mariu  
 Nicolau.....Sutter  
 NILES.....Alameda  
 NORD.....Butte  
 North.....Ventura  
 Nortonville.....Contra Costa  
 North Bloomfield.....Nevada  
 North Columbia.....Nevada  
 \*NORTH SAN JUAN.....Nevada  
 \*North San Diego.....San Diego  
 Noyo.....Mendocino  
 Oak Grove.....San Diego  
 OAKDALE.....Stanislaus  
 \*Oakland.....Alameda  
 OAKVILLE.....Napa  
 Oasis.....Inyo  
 Oat Valley.....Yolo  
 Ocean View.....Sonoma  
 Olancha.....Inyo  
 Old.....Marin  
 Old Creek.....San Luis Obispo  
 Olinda.....Colusa  
 Omoga.....Nevada  
 Outou Valley.....Plumas  
 Ophir.....Placer  
 Oregon House.....Yuba  
 Oristembra.....Stanislaus  
 Orleans Bar.....Klamath  
 Oro City.....Placer  
 Oro Fluo.....Siskiyou  
 \*Oroville.....Butte  
 PACHECO.....Contra Costa  
 Painsville.....Nevada  
 Panoche.....Fresno  
 Parkville.....Shasta  
 Paskenta.....Tehama  
 PASO ROBLES.....San L Obispo  
 Patchen.....Santa Clara  
 Patterson.....Nevada  
 Peach Tree.....Monterey  
 Pence's.....Butte  
 Penryn.....Placer  
 PESCADERO.....Santa Cruz  
 \*PETALUMA.....Sonoma  
 Petersburg.....Klamath  
 Petrolia.....Humboldt  
 Phoenix Mine.....Napa  
 Pigeon Point.....San Mateo  
 Pilot Hill.....El Dorado  
 Pine Creek.....Butte  
 Pine Grove.....Amador  
 PINO.....Placer  
 Pitville.....Shasta  
 \*Placerville.....El Dorado  
 Plainfield.....Yolo  
 PLAINSBURG.....Maryland  
 Plana.....Tulare  
 Pleasant Grove Creek.....Sutter  
 Pleasant Valley.....El Dorado  
 PLEASANTON.....Alameda  
 Plum Valley.....Sierra  
 PLYMOUTH.....Amador  
 POINT ARENAS.....Mendocino  
 Point of New Year.....San Mateo  
 Point of Rocks.....Contra Costa  
 Poland.....San Joaquin  
 Pomo.....Mendocino  
 Pope Valley.....Napa  
 Portuguese.....Shasta  
 Port Wine.....Sierra  
 Potter Valley.....Mendocino  
 PORTERSVILLE.....Tulare  
 Poyay.....San Diego  
 Powellton.....Butte  
 Prairie.....Yolo  
 Prattville.....Plumas  
 PRINCETON.....Colusa  
 Point of Timber.....Contra Costa  
 Purissima.....San Mateo  
 Quincy.....Plumas  
 Railroad Flat.....Calaveras  
 \*Red Bluff.....Tehama  
 READING.....Shasta  
 Redwood City.....San Mateo  
 Reynolds' Ferry.....Tuolumne  
 Richard.....Sacramento  
 Rincon.....San Bernardino  
 Rio Seco.....Butte  
 RIO VISTA.....Solano  
 RIVERSIDE.....San Bernardino  
 Roaring River.....Shasta  
 ROCKLIN.....Placer  
 Rockville.....Solano  
 Roherville.....Humboldt  
 Round Mountain.....Shasta  
 ROSEVILLE.....Placer  
 ROUGH & READY.....Nevada

Round Valley.....Shasta  
 Router Station.....Sacramento  
 RUTHERFORD.....Napa  
 \*Sacramento.....Sacramento  
 \*SALINAS.....Monterey  
 Salmon Falls.....El Dorado  
 San Andreas.....Calaveras  
 SAN ANTONIO.....Monterey  
 S BURN AVENUE.....S Bar'a  
 \*San Bernardino.....Bernardino  
 San Benito.....Monterey  
 \*SAN DIEGO.....San Diego  
 \*San Francisco.....San Francisco  
 SAN FELIPE.....Santa Clara  
 SAN FERNANDO.....Los Ang's  
 San Gabriel.....Los Angeles  
 SAN GREGORIO.....San Mateo  
 \*San Jose.....Santa Clara  
 SAN JUAN.....Monterey  
 San Jacinto.....San Diego  
 SAN LEANDRO.....Alameda  
 San Lorenzo.....Alameda  
 San Luis Obispo.....San L Obispo  
 SAN LUIS REY.....San Diego  
 San Luis Ranch.....Merced  
 San Marcos.....San Luis Obispo  
 SAN MATEO.....San Mateo  
 San Pablo.....Contra Costa  
 SAN QUENTIN.....Marin  
 \*San Rafael.....Marin  
 San Ramon.....Contra Costa  
 San Salvadore.....S Bernardino  
 San Simeon.....San L Obispo  
 San Ysidro.....Santa Clara  
 SAN YSIDRO.....Mendocino  
 Santa Ana.....Los Angeles  
 \*Santa Barbara.....Santa Barbara  
 SANTA CLARA.....Santa Clara  
 \*Santa Cruz.....Santa Cruz  
 \*Santa Rosa.....Sonoma  
 Santa Margarita.....San L Obispo  
 Saratoga.....Santa Clara  
 Sateco.....Ventura  
 Sausalito.....Marin  
 Sawyer's Bar.....Klamath  
 Scale's Diggings.....Sierra  
 School H Station.....San Mateo  
 Scott River.....Siskiyou  
 Seersville.....San Mateo  
 Sea Side.....Santa Cruz  
 SEBASTOPOLE.....Sonoma  
 Secret Ravine.....Placer  
 Selma Valley.....Siskiyou  
 Shady Run.....Placer  
 \*Shasta.....Shasta  
 Shaw's Flat.....Tuolumne  
 Sheldon.....Sacramento  
 SHERIDAN.....Placer  
 Sherman.....Santa Clara  
 Sherwood Valley.....Mendocino  
 SHINGLE SPRINGS.....El Dorado  
 SIERRA CITY.....Sierra  
 Sierra Valley.....Sierra  
 Silver Mountain.....Alpine  
 Slack Canyon.....Monterey  
 Slippery Ford.....El Dorado  
 SMARTSVILLE.....Yuba  
 Smith River.....Del Norte  
 Smith's Ranch.....Sonoma  
 Smithville.....Placer  
 \*Snelling.....Merced  
 Solano.....Solano  
 Soledad.....Monterey  
 Sommersville.....Contra Costa  
 SONOMA.....Sonoma  
 \*Sonora.....Tuolumne  
 South Butte.....Sutter  
 Soquel.....Santa Cruz  
 SPADRA.....Los Angeles  
 SPANISH TOWN.....El Dorado  
 Spanish Flat.....El Dorado  
 Spencerville.....Nevada  
 Spokane Falls.....Stevens  
 Springfield.....Tuolumne  
 SPANISH RANCH.....Plumas  
 ST. HELENA.....Napa  
 St. John.....Colusa  
 St. Laurenceburg.....El Dorado  
 St. Louis.....Sierra  
 Stillwater.....Shasta  
 \*Stockton.....San Joaquin  
 Stonewall.....San Joaquin  
 Stony Point.....Sonoma  
 Strawberry Valley.....Yuba  
 Suer.....Santa Barbara  
 Sugar Pine.....Tuolumne  
 \*Suisun City.....Solano  
 Summit Valley.....Placer  
 Sunolgen.....Alameda  
 SUNOL.....Solano  
 \*Susaville.....Lassen  
 Suscol.....Napa  
 SUTTER CREEK.....Amador  
 SWETTLAND.....Nevada  
 Table Bluff.....Humboldt  
 Table Rock.....Sierra  
 Tahoe.....Placer  
 Tehichipa.....Kern  
 Taylor's Flat.....Trinity  
 TAYLORSVILLE.....Plumas  
 TEHAMA.....Tehama  
 Telegraph City.....Calaveras

Temecula.....San Diego  
 Tennant.....Santa Clara  
 Timber Cove.....Sonoma  
 Timbuctoo.....Yuba  
 Tipton.....Tulare  
 TODD'S VALLEY.....Placer  
 TOMALES.....Marin  
 Tomkiah.....Mendocino  
 TRIPS.....Monterey  
 Trinidad.....Klamath  
 Trinity Center.....Trinity  
 \*TRUCKEE.....Nevada  
 TULARE.....Tulare  
 Tule.....Tulare  
 Tustin City.....Los Angeles  
 TULLOCK.....Stanislaus  
 Two Mile House.....Stanislaus  
 Two Rocks.....Sonoma  
 \*Utah.....Mendocino  
 UNCLE SAM.....Lake  
 Union.....Merced  
 Union House.....Sacramento  
 Upper Clear Lake.....Lake  
 Upper Mattole.....Humboldt  
 \*VACAVILLE.....Solano  
 VALLECITO.....Calaveras  
 \*VALLEJO.....Solano  
 Valley Springs.....Calaveras  
 VALLEY FORD.....Sonoma  
 Viejas.....San Diego  
 VINA.....Tehama  
 \*Visalia.....Tulare  
 VOLCANO.....Amador  
 Walnut Creek.....Contra Costa  
 Walnut Grove.....Sacramento  
 Warner's Ranch.....San Diego  
 Washington.....Nevada  
 WASHINGTON COIS.....Ala  
 Waterford.....Stanislaus  
 Waterloo.....San Joaquin  
 WATSON LANDING.....Santa Cruz  
 \*Wazewille.....Trinity  
 WEBB'S LANDING.....C Costa  
 Weldon.....Kern  
 West Butte.....Sutter  
 West Oakland.....Alameda  
 West Point.....Calaveras  
 WHEATLAND.....Yuba  
 White River.....Tulare  
 Willow Ranch.....Siskiyou  
 \*WILMINGTON.....Los Angeles  
 WINDSOR.....Sonoma  
 Wittes' Springs.....Lake  
 Woodford's.....Alpine  
 WOODBIDGE.....San Joaquin  
 Woodland.....Yolo  
 Woodside.....San Mateo  
 Woodville.....Tulare  
 Yagersville.....Humboldt  
 Yankee Hill.....Butte  
 Yankee Jim's.....Placer  
 Yolo.....Yolo  
 Yorkville.....Mendocino  
 You Bet.....Nevada  
 YOUNTVILLE.....Napa  
 YOSEMITE.....Mariposa  
 \*Yreka.....Siskiyou  
 Yuba City.....Klamath  
 Yuba City.....Sutter  
 Zem Zem.....Lake

Oregon.

NAME COUNTY.  
 \*Albany.....Linn  
 Alsea.....Benton  
 Amity.....Yamhill  
 Antelope.....Wasco  
 Applegate.....Jackson  
 \*Ashland Mills.....Jackson  
 \*Astoria.....Clatsop  
 Auburn.....Baker  
 Annsville.....Polk  
 Big Prairie.....Lane  
 Bridge Creek.....Wasco  
 Brooks.....Marion  
 Brownsborough.....Jackson  
 Brownsville.....Linn  
 Buena Vista.....Polk  
 Butler.....Douglas  
 Butte Creek.....Clackamas  
 Butter Creek.....Wasco  
 Butte Disappointment.....Lane  
 Butteville.....Marion  
 Camas Valley.....Douglas  
 Camp Creek.....Lane  
 Camp Watson.....Grant  
 \*Canon City.....Grant

Canby.....Clackamas  
 Cartwrights.....Lane  
 Cayuse.....Umatilla  
 Cecil's.....Umatilla  
 Cedar Mill.....Washington  
 Central Point.....Jackson  
 Chetcoe.....Curry  
 Clatskanie.....Columbia  
 Clarksville.....Baker  
 Clear Creek.....Clackamas  
 Clifton.....Clatsop  
 Coast Fork.....Lane  
 Columbia City.....Columbia  
 Coos City.....Coos  
 Coos River.....Coos  
 \*Cornwallis.....Benton  
 CORNELIUS.....Washington  
 Coquille.....Coos  
 Cottage Grove.....Lane  
 Cove.....Union  
 Creswell.....Linn  
 Crawfordville.....Linn  
 Cuttingsville.....Clackamas  
 \*Dallas.....Polk  
 Damascus.....Clackamas  
 Dayton.....Yamhill  
 Dayville.....Grant  
 Deschutes.....Wasco  
 Diamond Hill.....Linn  
 Dilley.....Washington  
 Eagle Creek.....Clackamas  
 Eagle Point.....Jackson  
 East Portland.....Multnomah  
 El Dorado.....Polk  
 Elk Horn.....Polk  
 Elkton.....Douglas  
 Ellensburg.....Curry  
 Empire City.....Coos  
 Eucharated Prairie.....Coos  
 Eola.....Polk  
 \*Eugene City.....Lane  
 Express Ranch.....Baker  
 Fairfield.....Marion  
 Fairview.....Coos  
 \*Forest Grove.....Washington  
 Franklin.....Lane  
 Galeville.....Douglas  
 Gardiner.....Douglas  
 Garibaldi.....Tillamook  
 Gaston.....Washington  
 Gen.....Baker  
 GERVAIS.....Marion  
 Glad Tidings.....Clackamas  
 Glencoe.....Washington  
 Grande Ronde.....Polk  
 Grant's Pass.....Jackson  
 Greenville.....Washington  
 \*HALESY.....Linn  
 \*HAIRSBURG.....Linn  
 Hermasville.....Coos  
 Highland.....Clackamas  
 Hillsboro.....Washington  
 Hood River.....Wasco  
 Hot Springs.....Jackson  
 Hubbard's.....Marion  
 Humboldt Basin.....Baker  
 Independence.....Polk  
 Island City.....Union  
 Isthmus.....Clatsop  
 \*Jacksonville.....Jackson  
 JEFFERSON.....Marion  
 John Day City.....Grant  
 Joppa.....Washington  
 Jordan Valley.....Baker  
 JUNCTION.....Lane  
 Kellogg's.....Douglas  
 Kirby.....Josephine  
 Kilchis.....Wasco  
 King's Valley.....Benton  
 Knappa.....Clatsop  
 \*La Grande.....Union  
 Lakeport.....Jackson  
 Langley Valley.....Jackson  
 \*Lafayette.....Yamhill  
 Lebanon.....Linn  
 Lewisville.....Polk  
 Leland.....Josephine  
 Gena.....Umatilla  
 Liberty.....Benton  
 Lincoln.....Polk  
 Linkville.....Jackson  
 Little Elk.....Benton  
 Long Tom.....Lane  
 Looking Glass.....Douglas  
 Luckemute.....Polk  
 MARION.....Marion  
 Marshall's.....Umatilla  
 Mashland.....Columbia  
 \*MCMINVILLE.....Yamhill  
 Meadowville.....Umatilla  
 Middleton.....Washington  
 Miller's.....Linn  
 Milton.....Umatilla  
 Milwaukie.....Clackamas  
 Mitchell.....Wasco



Mitchell's Station.....	Umatilla
Mohawk.....	Lane
Monitor.....	Marion
Monmouth.....	Polk
Monroe.....	Benton
Mount Hood.....	Wasco
Mountain Dale.....	Washington
Mountain House.....	Yamhill
Muddy Station.....	Linn
Myrtle Creek.....	Douglas
Needy.....	Clackamas
Nehalem.....	Clatsop
Nestockton.....	Tillamook
Newberg.....	Yamhill
Newellsville.....	Marion
Newport.....	Benton
North Canyonville.....	Douglas
North Yamhill.....	Yamhill
Norton.....	Clackamas
*OAKLAND.....	Douglas
*Oregon City.....	Clackamas
Orodel.....	Union
Oswego.....	Clackamas
Ott.....	Coos
Pass Creek.....	Douglas
Peak.....	Washington
Pendleton.....	Umatilla
Peoria.....	Linn
Perrydale.....	Polk
Philmath.....	Benton
Phonix.....	Jackson
Pilot Rock.....	Umatilla
Pine.....	Linn
Pleasant Hill.....	Lane
Port Orford.....	Curry
*Portland.....	Multnomah
Power's Valley.....	Multnomah
Prairie City.....	Grant
Pritchard.....	Baker
Prineville.....	Wasco
Randolph.....	Coos
Rainier.....	Columbia
Rattlesnake.....	Lane
Rickreale.....	Polk
Riverside.....	Columbia
Rock Point.....	Jackson
*Roseburg.....	Douglas
Rye Valley.....	Baker
Sahmmis Valley.....	Jackson
Saint John.....	Multnomah
Saint Joseph.....	Union
*Salem.....	Marion
Sandy.....	Clackamas
Sauvies Island.....	Columbia
Scappoose.....	Columbia
Scho.....	Linn
Scott's.....	Wasco
Scottsburg.....	Douglas
Shedd's.....	Linn
Shell Rock.....	Wasco
Sheridan.....	Yamhill
Shell Rock.....	Wasco
Shillert's Ferry.....	Washington
Shiverton.....	Marion
Sikam.....	Coos
Sluslaw.....	Lane
Skipanon.....	Clatsop
Slate Creek.....	Josephine
Soda Springs.....	Linn
Sodaville.....	Linn
Spanish Hollow.....	Wasco
Sprague River.....	Jackson
Springfield.....	Lane
St Helens.....	Columbia
Stanton.....	Marion
Sublimity.....	Benton
Summit.....	Benton
Summer House.....	Clatsop
Summerville.....	Union
Sweet Home.....	Linn
Table Rock.....	Jackson
Taylor's Ferry.....	Washington
Ten Mile.....	Douglas
*The Dalles.....	Wasco
Tillamook.....	Tillamook
Toledo.....	Benton
Trask.....	Tillamook
Tualatin.....	Washington
Turner.....	Marion
*UMATILLA.....	Umatilla
Unpqua City.....	Douglas
UNION.....	Union
Vernon.....	Marion
Waconda.....	Josephine
Wallowa.....	Union
Warm Springs.....	Wasco
West Chehalis.....	Yamhill
West Union.....	Washington
Weston.....	Umatilla
Westport.....	Clatsop
Wheatland.....	Yamhill
Wilbur.....	Forks
Willamette Forks.....	Lane
Willamette Slough.....	Multnomah

Willoughby.....	Wasco
Willow Forks.....	Wasco
Willow Springs.....	Jackson
Wingville.....	Baker
Woodburn.....	Marion
Yaquina.....	Benton
Yauax.....	Jackson
Yoncalla.....	Douglas
Zena.....	Polk

Nevada.

NAME.	COUNTY.
*Aurora.....	Esmeralda
*Austin.....	Lander
Battle Mountain.....	Humboldt
BATTLE MOUNTAIN.....	Lander
BELMONT.....	Nye
BLOOMING.....	Lander
BULLION.....	Elko
Buel.....	Elko
Camp Halleck.....	Elko
CARLIN.....	Lander
*Carson City.....	Ormsby
CHERRY CREEK.....	W. Pine
Clover Valley.....	Lincoln
CORNUCOPIA.....	Elko
COLUMBUS.....	Elko
Crystal Peak.....	Washoe
DAYTON.....	Lyon
Diamond Mountain.....	W. Pine
Dry Creek.....	Elko
Dun Glen.....	Humboldt
Duckwater.....	Nye
Egan Canyon.....	Elko
ELKO.....	Elko
Ellsworth.....	Nye
EMPIRE CITY.....	Ormsby
*EUREKA.....	Lander
Frankton.....	Washoe
GALENA.....	Humboldt
Gena.....	Douglas
Glenbrook.....	Douglas
GOLD HILL.....	Storey
GOLCONDA.....	Humboldt
Gravelly Ford.....	Lander
Halleck.....	Elko
HAMILTON.....	Lander
Hiko.....	Lincoln
Hot Creek.....	Nye
HOT SPRINGS.....	Churchill
Humboldt House.....	Humboldt
Hunter's.....	Washoe
Ione City.....	Nye
Lamolle.....	Elko
Latchie.....	Wood
Mason Valley.....	Esmeralda
MINERAL HILL.....	Elko
MILL CITY.....	Humboldt
Montezuma.....	Nye
Oreana.....	Humboldt
PALISADE.....	Lander
Paradise Valley.....	Humboldt
Pine Creek.....	Nye
Monticello.....	Esmeralda
PINE GROVE.....	Lincoln
POCHÉ.....	Lincoln
*RENO.....	Washoe
Reville.....	Nye
Ruby Valley.....	Elko
RYE VALLEY.....	Humboldt
San Antonio.....	Nye
Shelburne.....	Nye
Sheridan.....	Douglas
Shermantown.....	White Pine
SILVER CITY.....	Lyon
Silver Peak.....	Esmeralda
Silver Zone.....	Elko
South Fork.....	Elko
SPRUCE MOUNT.....	Elko
Sutro.....	Lyon
Sweetwater.....	Esmeralda
Tecoma.....	Elko
TOANO.....	Elko
Treasure City.....	White Pine
Twin Rivers.....	Nye
Tuscarora.....	Elko
Unionville.....	Humboldt
Vanderbilt.....	Lander
VERDI.....	Elko
*Virginia City.....	Storey
Waconda.....	Marion
WADSWORTH.....	Washoe

WASHOE CITY.....	Washoe
Wellington.....	Esmeralda
WELLS.....	Lander
WINNEMUCCA.....	Humboldt

Washington Territory.

NAME.	COUNTY.
Alpowa.....	Walla Walla
Arcada.....	Mason
Attanum.....	Yakima
Battle Ground.....	Clarke
Beaver.....	Thurston
Blakley.....	Kitsap
Black River.....	King
Black House.....	Klickitat
Boistfort.....	Pacific
Brookfield.....	Pacific
Bruceport.....	Lewis
Brush Prairie.....	Clarke
Carrolton.....	Cowlitz
Cascades.....	Skamania
Castle Rock.....	Cowlitz
Cathlamet.....	Wakiakum
Cedarville.....	Chehalis
Chinook.....	Pacific
Columbus.....	Klickitat
Cha-we-lah.....	Stevens
Chehalis.....	Lewis
Chehalis Point.....	Chehalis
Claquato.....	Lewis
Coupeville.....	Island
Coveland.....	Island
Cowlitz.....	Lewis
Delta.....	Walla Walla
Eagle Cliff.....	Wakiakum
Ellenburgh.....	Yakima
Ellis.....	Pierce
Elma.....	Chehalis
Ewartsville.....	Whatcom
Ewartsville.....	Whitman
Fall City.....	King
Fidalgo.....	Whatcom
Fort Colville.....	Stevens
Fort Simcoe.....	Yakima
Franklin.....	Pierce
Freeport.....	Cowlitz
Glenden.....	Lewis
Goldendale.....	Klickitat
Guemes.....	Whatcom
Hangman's Creek.....	Stoven
Hogquam.....	Chehalis
Kalama.....	Clarke
Kititas.....	Yakima
Knappton.....	Pacific
Konneck.....	Yakima
La Conner.....	Whatcom
Lewis River.....	Clark
Lopez Island.....	Whatcom
Lowell.....	Snohomish
Lower Cowlitz.....	Cowlitz
Martin's Bluff.....	Clarke
Miami Prairie.....	Thurston
Montesano.....	Chehalis
Monticello.....	Cowlitz
Mok See.....	Yakima
Mount Coffin.....	Cowlitz
Mukilteo.....	Snohomish
Nanum.....	Yakima
Napavine.....	Lewis
Newakum.....	Lewis
New Dungeness.....	Clallam
Nooksack.....	Whatcom
Oak Point.....	Cowlitz
Oakland.....	Mason
Oakville.....	Chehalis
Olympia.....	Thurston
Orcas Island.....	Whatcom
Oysterville.....	Pacific
Palouse.....	Whitman
Pataha.....	Walla Walla
Patit.....	Walla Walla
Pekin.....	Clarke
Pioneer.....	Clarke
Pleasant Grove.....	Yakima
Port Angelos.....	Clallam
Port Discovery.....	Jefferson
Port Ludlow.....	Jefferson
Port Madison.....	Kitsap
Port Orchard.....	Kitsap
*Port Townsend.....	Jefferson
Port William.....	Kitsap
Pumphrey's L'dg.....	Cowlitz
Riverside.....	Pacific

Samish.....	Whatcom
San Juan.....	Whatcom
Satsop.....	Chehalis
Seabeck.....	Kitsap
*Seattle.....	King
Sehal.....	Yakima
Sharon.....	Chehalis
Sherwood's Mills.....	Mason
Skokomish.....	Mason
Skookumchuck.....	Lewis
Sqagit.....	Whatcom
Skamokwa.....	Washknakum
Slaughter.....	King
Snohomish City.....	Snohomish
Snoqualmie.....	King
Squak.....	King
Staughton.....	Clarke
*Stellacoom.....	Pierce
Stubblefield.....	Stevens

TACOMA.....	Pierce
Tauchet.....	Walla Walla
Tekeale.....	Kitsap
Tenino.....	Thurston
Tukanon.....	Walla Walla
Tulalip.....	Snohomish
Tumwater.....	Thurston
Tygh Valley.....	Wasco

Union Flat.....	Stevens
Union Ridge.....	Clarke
Unity.....	Pacific
Utsalady.....	Island

\*Wancouver..... Clarke

WAITSBURG.....	Stevens
*Walla Walla.....	Walla Walla
Walker's Prairie.....	Stevens
WALLULA.....	Walla Walla
WALTON.....	Whitman
Waterford.....	Wakiakum
Whatcom.....	Whatcom
White River.....	King
White Salmon.....	Skamania
Winlock.....	Lewis
Woodward's Landing.....	Pacific

Yakima.....	Yakima
Yelm.....	Thurston

Utah Ter.

NAME.	COUNTY.
Adamsville.....	Beaver
Alpine City.....	Utah
Alma.....	Weber
ALTA.....	Salt Lake
American Fork.....	Utah
Anna Bella.....	Sevier
*Beaver.....	Beaver
Bear Valley City.....	Box Elder
Bellevue.....	Washington
BINGHAM CANYON.....	S Lake
Bloomington.....	Rich
Brightam City.....	Box Elder
Bullion.....	Pi Ute
Call's Fort.....	Box Elder
Cedar City.....	Iron
Cedar Valley.....	Utah
Centerville.....	Davis
Chicken Creek.....	Juab
Circle Valley.....	Linn
Clackston.....	CACHE
Clifton.....	CACHE
Coalville.....	Summit
CORINNE.....	Box Elder
Croyden.....	Morgan
Deep Creek.....	Tooele
Deer Creek.....	Utah
Deveyville.....	Box Elder
DIAMOND.....	Juab
Draper.....	Salt Lake
Duncan's Retreat.....	Wash'ton
Echo City.....	Summit
Eden.....	Weber
Emmaville.....	Salt Lake
Enterprise.....	Morgan
Epharim.....	San Pete
Eureka.....	Juab
Fairfield.....	Utah
Farrington.....	Davis
Fayette.....	San Pete
*Fulmore City.....	Millard
Fort Hamblin.....	Washington
Fontain Green.....	San Pete
Franklin.....	CACHE
Glendale.....	Kane
Goshen.....	Utah
Grafton.....	Kane
Gran'tsville.....	Tooele
*Great Salt Lake City.....	S Lake
Glenwood.....	Sevier
Gunnison.....	San Pete
Hamilton's Fort.....	Iron



Harrisburg.....	Washington	Paunich.....	Kane	Apache.....	Yavapai	Horse Shoe Bend.....	Boise
Heber.....	Wasatch	Payson.....	Utah	Beale Springs.....	Mohave	* <i>Idaho City</i> .....	Boise
Herriman.....	Washington	Petersburg.....	Summit	Camp Verde.....	Yavapai	Indian Creek.....	Alturas
Hillsdale.....	Salt Lake	Pine Valley.....	Washington	Cerbat.....	Mohave	Indian Valley.....	Ada
Holden.....	Millard	Pinto.....	Washington	Chloride.....	Mohave	John Day's Creek.....	Idaho
Hooper.....	Weber	Plain City.....	Weber	Crittenden.....	Pima	Lapwai.....	Nez Perces
Huntsville.....	Weber	Pleasant Grove.....	Utah	EHRENBERG.....	Yuma	Leesburg.....	Lemhi
Hyde Park.....	CACHE	Portage.....	Box Elder	East Phoenix.....	Maricopa	* <i>Lewiston</i> .....	Nez Perces
Hyum.....	CACHE	Providence.....	CACHE	*Florence.....	Pima	Liberty.....	Oneida
Inverury.....	Sevier	<i>Provo City</i> .....	Utah	Fort Mohave.....	Mohave	Leon Creek.....	Lemhi
Iron City.....	Iron	Richfield.....	Sevier	Gila Bend.....	Pima	Lower Boise.....	Ada
JACOB CITY.....	Tooele	Richmond.....	CACHE	Hayden's Ferry.....	Maricopa	<i>Malade City</i> .....	Oneida
Johnson.....	Kane	RIVERDALE.....	Weber	Kirkland Valley.....	Yavapai	Manuel Ranch.....	Nez Perces
Kanab.....	Kane	Rockport.....	Summit	Maricopa Wells.....	Pima	Market Lake.....	Oneida
KELTON.....	Box Elder	Rockville.....	Millard	Mineral Park.....	Mohave	Middleton.....	Ada
Kanarville.....	Iron	Saint John.....	Tooele	Monument.....	Pima	Montpelier.....	Oneida
Kanarville.....	Iron	Salem.....	Utah	Parker.....	Yuma	Mount Idaho.....	Nez Perces
Knoch.....	Millard	Sevier.....	Sevier	Phoenix.....	Yavapai	Newsmo Creek.....	Nez Perces
Kamas.....	Summit	<i>Salt Creek</i> .....	Juab	* <i>Prescott</i> .....	Yavapai	Ovid.....	Oneida
Kaysville.....	Davis	Sandy.....	Salt Lake	Sanford.....	Pima	Palouse Bridge.....	Nez Perces
Lake Point.....	Tooele	Santaquin.....	Utah	San Pedro.....	Pima	Paradise Valley.....	Nez Perces
Laketown.....	Rich	Scipio.....	Millard	* <i>St. George</i> .....	Washington	Paris.....	Oneida
Lawrence.....	Juab	SILVER CITY.....	Juab	Star City.....	Beaver	Payette Store.....	Ada
LEHI CITY.....	Utah	Slaterville.....	Weber	STOCKTON.....	Tooele	Payetteville.....	Ada
Leeds.....	Washington	Smithfield.....	CACHE	Stoker.....	Davis	Pen d'Oreille.....	Kootenai
Levan.....	Juab	South Cottonwood.....	Salt Lake	Shonesburg.....	Kane	Pierce City.....	Shoshone
Lewiston.....	Utah	Spanish Fork.....	Utah	Summit.....	Iron	PIONEERVILLE.....	Boise
Lida.....	Esmeralda	Spring City.....	San Pete	TARRACE.....	Box Elder	PLACERVILLE.....	Boise
Logan.....	CACHE	Spring Lake.....	Utah	Toquerville.....	Washington	Quartzburg.....	Boise
Lynn.....	Weber	<i>Springdale</i> .....	Kane	Tooele City.....	Tooele	Rocky Bar.....	Alturas
Manti.....	San Pete	Springville.....	Utah	Unitah.....	Weber	Ross Fork.....	Oneida
Marysvale.....	Pi Ute	* <i>St. George</i> .....	Washington	Union.....	Salt Lake	Saint Charles.....	Oneida
Meadow.....	Millard	STOCKTON.....	Tooele	Virgin City.....	Washington	Salmon City.....	Lemhi
Mendon.....	CACHE	Stoker.....	Davis	Wales.....	San Pete	Salmbria.....	Ada
Midway.....	Wasatch	Shonesburg.....	Kane	Wallsburg.....	Wasatch	<i>Silver City</i> .....	Owyhee
Millville.....	CACHE	Summit.....	Iron	Wanship.....	Summit	Slate Creek.....	Idaho
Mill Creek.....	Salt Lake	Washington.....	Washington	Washington.....	Washington	Soda Springs.....	Oneida
Minersville.....	Beaver	Wellsville.....	CACHE	West Jordan.....	Utah	Squaw Creek.....	Boise
Mount Carmel.....	Kane	West Jordan.....	Utah	Willard.....	Box Elder	Thorne Creek.....	Nez Perces
Mono.....	Juab	Willard.....	Box Elder	Wired.....	Kane	Washington.....	Idaho
Monroe.....	Sevier	Woods Cross.....	Davis	WPHIL.....	CACHE	Washee.....	Ada
Morgan.....	Morgan	Arizona Ter.		Oak City.....	Millard	Weiser Ranch.....	Ada
Moron.....	San Pete	NAME.....	COUNTY.....	Ogden City.....	Weber	Weston.....	Oneida
Mount Pleasant.....	San Pete	Apache Pass.....	Pina	OPHIR.....	Tooele	White Bird.....	Idaho
Newton.....	CACHE	UNITAH.....	Weber	Oxford.....	CACHE	Alaska Ter.	
New Harmony.....	Washington	Wales.....	San Pete	Pahreah.....	Kane	Ounalaska.....	Ounalaska Isl'd
North Ogden.....	Weber	Wallsburg.....	Wasatch	Panacea.....	Washington	Fort Wrangle.....	
NEPHI.....	CACHE	Wanship.....	Summit	Panquich.....	Kane		
Oak City.....	Millard	Washington.....	Washington	Paper Mill.....	Salt Lake		
Ogden City.....	Weber	Wellsville.....	CACHE	Paradite.....	CACHE		
OPHIR.....	Tooele	West Jordan.....	Utah	Paragonah.....	Iron		
Oxford.....	CACHE	Willard.....	Box Elder	Parowan.....	Iron		
Pahreah.....	Kane	Wired.....	Kane				
Panacea.....	Washington	Woods Cross.....	Davis				
Panquich.....	Kane	Arizona Ter.					
Paper Mill.....	Salt Lake	NAME.....	COUNTY.....				
Paradite.....	CACHE	Apache Pass.....	Pina				
Paragonah.....	Iron						
Parowan.....	Iron						

TABLE OF RATES OF DOMESTIC POSTAGE.

The following are the rates of postage on DOMESTIC MAIL MATTER of the different classes:

NOTE.—All domestic Mail Matter (except newspapers, magazines and periodicals sent to actual subscribers from a known office of publication) must be prepaid by postage stamps.

A letter on which one full rate of postage is prepaid, but on which further postage is chargeable, will be forwarded when deposited in a postoffice, charged with the unpaid postage to be collected on delivery. If the postage is left wholly unpaid, or is prepaid less than one full rate, it will be "held for postage" and sent to the Dead Letter Office. Should it reach its destination by inadvertence, however, it will be charged with double postage on delivery. "One full rate" means, in the case of mail letters or other first-class matter, three cents.

If articles chargeable with different rates of postage are sent together in one package, the higher rate must be paid on the entire package; but two or more different articles, both chargeable with the same rate of postage, may be sent in one package on payment of that rate on the whole package.

The following are EXCLUDED FROM THE MAILS: Liquids, Poisons, Glass, Explosive Materials, Books, Pamphlets, Pictures and other publications of an obscene or indecent character; all letters upon the envelopes of which, and postal cards upon which, scurrilous epithets are written or printed or engraved; or disloyal devices printed or engraved; and all articles which from their form or nature are liable to destroy, deface or injure the contents of the mail bags or the person of any one engaged in the postal service.

Postmasters are not allowed to give credit for postage, nor to deliver any mail matter until all postage due thereon has been paid.

FIRST CLASS.

On letters, sealed packages, mail matter wholly or partly in writing (except book manuscripts and corrected proof-sheets passing between authors and publishers, and except local or "drop" letters); on all printed matter so marked as to convey any other or further information than is conveyed by the original print (except the correction of typographical errors); on all matter not otherwise chargeable with letter postage, but which is so wrapped or secured that it cannot be conveniently examined by postmasters without destroying the wrapper or envelope; on all newspapers, magazines and periodicals sent from publishers to subscribers and enclosing any article whatever except bona fide supplements or bills and receipts for subscription; and on all packages of matter not in itself chargeable with letter postage, but in which is enclosed or concealed any letter or other thing chargeable with letter postage—3 Cents for each half-ounce or fraction thereof—weight of packages limited to four pounds.

On local or "drop" letters at offices where free delivery by carriers is established—2 Cents for each half-ounce or fraction thereof—weight of packages limited to four pounds.

SECOND CLASS.

NOTE.—Mailable matter of this class embraces all newspapers, magazines and periodicals exclusively in print and regularly issued at stated periods from a known office of publication, and addressed to regular subscribers.

The postage on this class of matter must be prepaid for not less than one quarter (three months) nor more than one year, commencing at any time, and the payment may be made either at the office of mailing or at the office of delivery.

Postage on Daily Papers, not over 4 oz. in weight, to subscribers, when prepaid quarterly or yearly in advance, either at the mailing office or office of delivery, per quarter (three months) 35 cents.



Six times per week, per quarter (three months) 30 cents; Tri-Weekly, 15 cents; Semi-Weekly, 10 cents; Weekly, 5 cents.

POSTAGE PER QUARTER (to be paid quarterly or yearly in advance) on NEWSPAPERS and PERIODICALS issued less frequently than once a week, sent to actual subscribers in any part of the United States.

Semi-monthly, not over 4 oz., 6 cents; over 4 oz. and not over 8 oz., 12 cents; over 8 oz. and not over 12 oz., 18 cents. Monthly, not over 4 oz., 3 cents; over 4 oz. and not over 8 oz., 6 cents; over 8 oz. and not over 12 oz., 9 cents. Quarterly, not over 4 oz., 1 cent; over 4 oz. and not over 8 oz., 2 cents; over 8 oz. and not over 12 oz., 3 cents.

THIRD CLASS.

NOTE.—Packages of mailable matter of this class must be prepaid by stamps, and must not exceed the weight prescribed by law. All packages exceeding the prescribed weight are unmailable.

All matter of the third class must be fully prepaid.

On pamphlets, occasional publications, transient newspapers, magazines and periodicals; hand-bills, posters, sheet-music, unsealed circulars, prospectuses, books, book manuscripts, and proof-sheets, printed cards, maps, lithographs, prints, chromolithographs and engravings, seeds, cuttings, bulbs, roots and scions.

On flexible patterns, samples of ores, metals, minerals and merchandise, sample cards, photographic paper, letter envelopes, postal envelopes and wrappers, unprinted cards, plain and ornamental paper, photographs, and all other articles, for which other rates of postage are not prescribed in this table and which are not by law excluded from the mails—1 cent for each two ounces or fraction thereof—weight of packages limited to four pounds.

On unsealed circulars, newspapers, (whether transient or addressed to regular subscribers—excepting weekly papers which may be delivered to subscribers on prepayment of regular quarterly rates) and on periodicals not exceeding two ounces in weight, when any of the same are deposited in a letter-carrier's office for delivery by the office or its carriers—1 cent each.

REGISTRY DEPARTMENT.

Valuable letters for any part of the United States, Canada, Great Britain, the Italian States or States of the North German Union will be registered on application at the Office, between the hours of 8 o'clock, A. M. and 4 o'clock, P. M.

THE REGISTRATION FEES, IN ADDITION TO THE RATES OF POSTAGE ON LETTERS OR PACKAGES, ARE:

- On Domestic Letters, each 8 cents.
- On letters and packages to Panama, New Granada, England, Ireland, Scotland, Wales Belgium, the Netherlands, Prussia, (including all the German States) Austria, Italy, Switzerland, each 8 cents.
- On letters and packets to Cape of Good Hope, Ceylon, Constantinople, East India, Egypt (viz: Alexandria, Cairo and Suez), Falkland Islands, Gambia, Gibraltar Gold Coast, Hong Kong, Java, Lagos, Labuan, Liberia, Malta, Mauritius, Natal, New South Wales, Queensland, St. Helena, Sierra Leone, South and Western Austria, Tasmania, Victoria, (via England) each 16 cents.
- On letters to Denmark, Sweden, Norway, Russia, Greece, Moldavia, Wallachia, Turkey, (except Alexandria, Latakiah, Mersina, Retim, Tripoli,) via North German Union, each 8 cents.
- On letters to Egypt, each 20 cents.
- On letters to Canada, Nova Scotia, New Brunswick, Prince Edward's Island, 5 cents.
- On letters to Yokohama, (Japan) and Shanghai, (China) via San Francisco, 8 cents.
- On letters to France, 10 cents.

MONEY ORDER DEPARTMENT.

Especial attention is called to the Money Order system, as a safe and cheap method of Transmitting small sums through the mails. Orders are issued in sums of not more than fifty dollars. Larger amounts can be transmitted to the same person, at the same time, by additional orders.

RATES.

- On Orders not exceeding \$10..... 5 cts.
- On Orders over \$10 and not exceeding \$20..... 10 cts.
- On Orders over \$20 and not exceeding \$30..... 15 cts.
- On Orders over \$30 and not exceeding \$40..... 20 cts.
- On Orders over \$40 and not exceeding \$50..... 25 cts.

- Over \$20 and not exceeding \$30..... 75 cts.
- Over \$30 and not exceeding \$40..... \$1.00
- Over \$40 and not exceeding \$50..... 1.25

RATES TO GERMANY.

- On Orders not exceeding \$5..... 15 cts.
- Over \$5 and not exceeding \$10..... 25 cts.
- Over \$10 and not exceeding \$20..... 50 cts.
- Over \$20 and not exceeding \$30..... 75 cts.
- Over \$30 and not exceeding \$40..... \$1.00
- Over \$40 and not exceeding \$50..... 1.25

FEES FOR THE ISSUE OF ENGLISH AND SWISS INTERNATIONAL POSTAL ORDERS.

- On Orders not exceeding \$10..... 25 cts.
- Over \$10 and not exceeding \$20..... 50 cts.

No fraction of cents to be introduced in an order. United States Treasury notes or National Bank notes only received or paid.

FOREIGN MAILS.

Provisions of the new Postal Convention between the United States of America and the United Kingdom of Great Britain and Ireland and German Empire, including Austria and Countries beyond.

COUNTRIES.

COUNTRIES.	Letters,—per single rate of 15 grammes, (½ oz) or fraction thereof.		Newspapers—if not over 4 oz. Pre-payment compulsory.		Books, Packets, Prints, & 4 oz. Pre-payment compulsory.		Patt'ns and Samps of Mdse., including Seeds and Grain, per 4 oz. Pre-payment compulsory.	
	By Direct Mail.	Closed Mail via England	By Direct Mail.	Closed Mail via England	By Direct Mail.	Closed Mail via England	By Direct Mail.	Closed Mail via England
	PAID.	PAID.						
*Great Britain and Ireland.....	CENTS. 6	CENTS. ...	CENTS. 2 each.	CENTS. ...	CENTS. a	CENTS. ...	CENTS. a	CENTS. ...
*German Empire (including Austria & Hungary)	6	7	3	4	6	8	6	8
*Denmark.....	7	10	6	7	10	12	10	12
*Sweden.....	10	9	8	9	11	13	11	13
*Norway.....	10	10	6	7	9	11	9	11
*Russia.....	10	12	6	7	9	11	9	11
*Switzerland.....	8	10	3	4	6	8	6	8
*Greece.....	14	15	9	10	12	14	12	14
*Italy.....	10	10	7	7	10	8	8	11
*Belgium.....	6	8	3	4	6	8	6	8
*Holland or the Netherlands.....	6	10	3	4	4	5	...	8
*Canada.....	6	...	3	...	4	...	...	6
†France.....	9	9	3	3	6	6	6	...

a.—Book Packets and Patterns, under 1 oz. in weight, 2 cents; over 1 and under 2 oz., 4 cents; over 2 and under 4 oz., 6 cents; and 6 cents for each additional 4 oz. or fraction thereof.

No Book Packets must exceed two feet in length, or one foot in width or depth, nor exceed twenty-four ounces in weight; except to Germany.

\* Indicates that prepayment on letters is optional; but letters forwarded *unpaid* or *insufficiently paid* are subject to a fine at the office of delivery, and will be charged about double the original postage required. Printed matter must be fully prepaid in all cases.

Postal Cards will be forwarded to Germany, Austria, Switzerland and Canada *only*, if an ordinary one cent postage stamp is affixed in addition to the stamp printed on the card.

ENGLISH CLOSED MAILS, via New York, closes Monday, Wednesday and Friday, of each week, at 9 P. M.

#### MAILS FOR FRANCE.

† The new Postal Convention between the United States and France, was carried into operation on the first of August, 1874. It fixes the postage on letters at 9 cents per  $\frac{1}{2}$  oz., on letters, prepayment optional, and 3 cents for each Newspaper. The fee on registered letters is 10 cents.

#### SOUTH AMERICA AND WEST INDIES.

Mails for South America and West Indies, via New York and St. Thomas, close at Baltimore Post Office on the 22nd of each month, at 9 P. M. Postage by this route to Brazil is 15 cents, Papers 3 cents. Montevideo, Uruguay and all the West Indies, 18 cents, Papers 4 cents, except to St. Thomas, to which island the postage is 10 cents, Papers 2 cents, and must be fully prepaid.

Mails for Peru, Chili, via Aspinwall and Panama, are forwarded per Steamers sailing twice or three times each month, and are to be fully prepaid, as follows: Peru, 22 cents; Ecuador, 20 cents; Panama, Aspinwall, 10 cents, on letters; 2 cents on Newspapers.

Havana Mails, via New York, close on Monday and Wednesday of each week at 9 P. M. Direct from Baltimore on or about the 1st and 15th of each month, at 1 P. M. Postage 10 cents on letters, and 2 cents for each paper.

#### MAILS VIA SAN FRANCISCO.

Correspondence for China, Japan, Australia, Fiji Islands, etc., marked "via San Francisco." will be forwarded at 10 cents per half-ounce on letters, and 2 cents for each Newspaper. New Zealand, New South Wales, at 12 cents half-ounce, and 2 cents for each Newspaper. Sandwich Islands, Vancouver Island and British Columbia, 6 cents on letters, and 2 cents on papers, and should be mailed not later than the 8th and 22nd of each month, to reach the steamers sailing from San Francisco on or about the 1st and 16th of each month.

#### STAMPED ENVELOPES.

The attention of the public is called to the advantage of using Stamped Envelopes rather than Postage Stamps. Daily, numbers of letters are dropped in the Post Office without prepayment, with Revenue Stamps, and Stamps cut from Stamped Envelopes affixed, which are held for postage; whereas, by the use of Stamped Envelopes, these letters would go forward without delay.

Persons purchasing Stamped Envelopes of any denomination, in quantities of 500 and upward, may have their names and request to return in a specified time printed thereon—not to exceed four lines—free of charge. The Department offers unusual inducements to the public in the sale of Stamped Envelopes.

☞ The Rules of the Office, made in pursuance of instructions from the Post Office Department, forbid persons not in its immediate employ, or otherwise connected with its official transactions, from entering upon the floor. It is hoped that no one, whatever his position, will attempt to violate these rules.

Persons having grievances against the Office, on any account, will please report the fact in writing, or in person, to the Postmaster or chief clerk.

#### ENDORSED OR REQUEST LETTERS.

Any letter on which the postage is prepaid, having endorsed upon the outside thereof, in writing or in print, the name and address of the writer, if not called for at the Post Office at which it is directed within thirty days, or any less time the writer may direct, will be returned to the writer without additional postage, and without a specified request for such return being endorsed thereon.

#### POSTAL RULES.

Many errors occur by persons not observing the following regulations in depositing letters, papers, or miscellaneous publications in the Office for mailing.

#### MONEY SHOULD NEVER BE ENCLOSED IN AN ORDINARY LETTER.

Direct letters plainly to the Street and Number, as well as the Post Office, County and State. By inserting upon letters the County in which the office is located, many errors in superscription might be detected, and mistakes in mailing avoided.

Head letters with the writer's Post Office and State, Street and Number. Sign them with full name, and request that answers be directed accordingly.

Full payment by Stamps required on all transient printed matter, foreign and domestic.

All letters not prepaid by stamps, all such as are received in the Office with Stamps cut from Stamped Envelopes or with such Postage Stamps as were in use prior to 1861, or with Revenue Stamps on them, are treated as "unmailable," and are sent to the Dead Letter Office.

Valuable letters should in all cases be Registered; and when money is designed to be transmitted, Postal Money Orders (to secure safety in transmission) should, when practicable, be obtained.

A letter once delivered to any one authorized to receive it, cannot be forwarded without additional postage.

#### THE FOLLOWING CLASSES OF LETTERS ARE NOT ADVERTISED.

Drop Letters unless three cent Postage Stamp is affixed. Letters bearing requests to be returned to the writers, or bearing the name and address of the writer. Box Letters, Postal Cards, Letters directed and sent to Hotels, and thence returned to the Post Office as unclaimed. Letters returned from the Dead Letter Office to writers. Circulars, free packages containing printed documents, speeches, and other printed matter. Official letters from any department of the government.

#### CITY DELIVERY.

The public are requested to adopt the house-door letter boxes, the use of which will result in greatly increased rapidity in the delivery of letters.

Free delivery of letters by faithful Carriers will be secured by having them plainly addressed to the street and number.

No necessity exists for persons calling at the office, as all may have their mail matter left at their residence regularly, without risk or charge.



**SENATORIAL DISTRICTS OF STATE,**

*Showing the number of Senators and Assemblymen each District elects; also the number elected by each County separately.*

DISTRICTS.	SENATORS.	ASSEMBLYMEN.
1st, SAN DIEGO AND SAN BERNARDINO... 1		
<i>San Diego</i> .....	1	
<i>San Bernardino</i> .....	1	
2d, LOS ANGELES..... 1		2
3d, VENTURA, SANTA BARBARA AND SAN LUIS OBISPO 1		
<i>Ventura and Santa Barbara</i> .....	1	
<i>San Luis Obispo</i> .....	1	
4th, TULARE, INYO, FRESNO, MONO AND KERN 1		
<i>Fresno</i> .....	1	
<i>Inyo and Mono</i> .....	1	
<i>Tulare and Kern</i> .....	1	
5th, MARIPOSA, MERCED AND STANISLAUS 1		
<i>Mariposa and Merced</i> .....	1	
<i>Stanislaus</i> .....	1	
6th, SANTA CRUZ AND MONTEREY..... 1		
<i>Santa Cruz</i> .....	1	
<i>Monterey</i> .....	1	
7th, SANTA CLARA AND SAN BENITO.... 1		
<i>Santa Clara</i> .....	2	4
8th, SAN FRANCISCO AND SAN MATEO... 1		
<i>San Mateo</i> .....	1	
9th, 10th, 11th, 12th and 13th, S. FRANCISCO 20		
14th, ALAMEDA..... 2		3
15th, CONTRA COSTA AND MARIN..... 1		
<i>Contra Costa</i> .....	1	
<i>Marin</i> .....	1	
16th, SAN JOAQUIN AND AMADOR..... 1		
<i>San Joaquin</i> .....	1	3
<i>Amador</i> .....	1	2
17th, TUOLUMNE AND CALAVERAS..... 1		
<i>Tuolumne</i> .....	1	
<i>Calaveras</i> .....	1	
18th, SACRAMENTO..... 2		3
19th, SOLANO AND YOLO..... 1		
<i>Solano</i> .....	1	2
<i>Yolo</i> .....	1	1
20th, NAPA, LAKE AND SONOMA..... 1		
<i>Napa</i> .....	1	
<i>Lake</i> .....	1	
21st, SONOMA..... 1		3
22d, PLACER..... 1		1
23d, EL DORADO AND ALPINE..... 1		1
24th, NEVADA AND SIERRA..... 1		
<i>Nevada</i> .....	1	3
<i>Sierra</i> .....	1	1

25th, YUBA AND SUTTER..... 1		
<i>Yuba</i> .....		2
<i>Sutter</i> .....		1
26th, BUTTE, PLUMAS AND LASSEN..... 1		
<i>Butte</i> .....		2
<i>Plumas and Lassen</i> .....		1
27th, HUMBOLDT, KLAMATH, MENDOCINO AND DEL NORTE 1		
<i>Klamath and Del Norte</i> .....		1
<i>Humboldt and Mendocino</i> .....		1
28th, SISKIYOU, TRINITY AND SHASTA... 1		
<i>Siskiyou</i> .....		1
<i>Trinity and Shasta</i> .....		1
29th, COLUSA AND TEHAMA..... 1		1
		40 80

**POPULATION OF THE EARTH.**

The following table, giving the population of the earth, is from a report just issued by the United States Bureau of Statistics. The figures are borrowed chiefly from the work of Drs. Behm and Wagner, issued this year at Gotha, and are founded on the most recent authorities.

The aggregate population of the

Earth is.....	1,391,032,000
Asia contains.....	789,000,000
Europe.....	300,500,000
Africa.....	203,000,000
America.....	84,500,000

In Europe the leading nations are accredited with the following numbers :

Russia.....	71,000,000
German Empire.....	41,000,000
France.....	36,000,000
Austro-Hungary.....	36,000,000
Great Britain and Ireland.....	32,000,000
Italy (nearly).....	27,000,000
Spain.....	16,500,000
Turkey (nearly).....	16,000,000

The other countries do not exceed five millions (5,000,000) each.

In Asia the numbers are as follows :

China.....	425,000,000
Hindoostan.....	240,000,000
Japan.....	33,000,000
East India Islands.....	30,500,000
Burmah, Siam and the Farther Indies (nearly).....	26,000,000
Austria.....	1,674,000
Polynesian Islands (New Zealand and New Guinea being included).....	2,763,000

In Africa the chief divisions are

West Soudan and the central African region, with.....	89,000,000
Central Soudan region.....	89,000,000
South Africa.....	20,250,000
The Galla country and the region East of the White Niles.....	15,000,000
Samauli.....	8,000,000
Egypt.....	8,500,000
Morroco.....	6,000,000

In America two-thirds of the population is north of the Isthmus of Darien, being divided as follows :

The United States.....	39,000,000
Mexico (above).....	9,000,000
British Provinces.....	4,000,000
North America is given at (nearly).....	52,000,000
South America.....	25,500,000
Of which Brazil contains.....	10,000,000
The West India Islands (over).....	4,000,000
Central American States (not quite)....	3,000,000

According to these tables, London, with 3,254,260 inhabitants, is the most populous city in the world, while Philadelphia, with 674,022 inhabitants (in 1870), is the eighteenth city in point of population.



Following are the eighteen cities, in their respective order :

London.....	3,254,260
Sutchan (China).....	2,000,000
Paris.....	1,851,792
Pekin (China).....	1,300,000
Tschantschau-fu.....	1,000,000
Canton.....	1,000,000
New York.....	942,292
Tienessin.....	900,000
Vienna.....	834,284
Berlin.....	826,341
Hangkang.....	800,000
Tschingtu-fu.....	800,000
Calcutta.....	749,645
Yokia (Yeddo).....	674,447
Philadelphia.....	674,022

Of cities smaller than Philadelphia the leading ones are :

St. Petersburg.....	667,963
Bombay.....	644,405
Moscow.....	611,970
Constantinople.....	600,000
Glasgow.....	547,538
Liverpool.....	493,405
Rio de Janeiro.....	420,000

**MARINE DISTANCES.**

	MILES.
New York to Kingston.....	1,420
New York to Aspinwall.....	1,989
New York to Havana.....	1,350
Panama to San Francisco.....	3,220

New York to San Francisco.....	5,209
San Francisco to Yokahama.....	4,750
New York to Yokahama.....	9,959
Yokahama to Hongkong.....	1,602
Shanghai to Hongkong.....	800
New York to Hongkong.....	11,579
Liverpool to Aspinwall.....	4,650
Yokahama to Shanghai.....	1,210
New York to Shanghai.....	11,169
Southampton to Aspinwall.....	4,590
Hamburg to Aspinwall.....	5,073
London to Aspinwall.....	4,643
Bremen to Aspinwall.....	5,023
Havre to Aspinwall.....	4,593
New York to Liverpool.....	3,040
New York to London.....	3,160
New York to Southampton.....	3,110
New York to Hamburg.....	3,540
New York to Bremen.....	3,540
New York to Havre.....	3,115
New York and San Francisco via Straits of Magellan and Panama.....	14,700

**DISTANCES BETWEEN THE EAST AND WEST BY RAIL.**

	MILES.
New York to San Francisco.....	3,305
New York to Yokahama.....	7,520
New York to Shanghai.....	8,555
New York to Melbourne.....	10,300
San Francisco to Chicago.....	2,406
San Francisco to Pittsburg.....	2,868
San Francisco to Boston via New York.....	3,546
San Francisco to Philadelphia via N. Y.....	3,401
San Francisco to Omaha.....	1,912

**THE STATES OF THE UNION.**

Apportionment for Congressmen.							State Governments.				
STATES.	Area Square Miles.	Population, 1870.	Members by ratio.	Fraction	Total Members	Gain.	CAPITALS.	Governors Term Expires.	Salary.	Legislatures Meet.	State Elections.
Alabama.....	50,722	996,992	7	54,267	8	2	Montgomery.....	Nov. 1874	\$4,000	3 M. Nov.	Tu. aft. 1 M. Nov.
Arkansas.....	52,198	484,471	3	80,446	4	1	Little Rock.....	Jan. 1877	5,000	1 M. Jan.	1 Monday, Nov.
California.....	188,981	560,247	4	21,547	4	1	Sacramento.....	Dec. 1875	7,000	*1 M. Dec.	1 Wed. Sept.
Connecticut.....	4,750	537,454	3	133,429	4	1	Hartford.....	May 1874	2,000	1 W. May.	1 Mond. ay. April.
Delaware.....	2,120	125,015	1	.....	1	.....	Jan. 1875	1,323	*1 Tu. Jan.	Tu. aft. 1 M. Nov.	
Florida.....	59,248	187,748	1	53,073	2	1	Tallahassee.....	Jan. 1877	5,000	Tu. a. 1 M. Jan.	Tu. aft. 1 M. Nov.
Georgia.....	58,000	1,184,109	8	96,709	9	2	Atlanta.....	Jan. 1877	5,000	*2 W. Jan.	1 W. Oct.
Illinois.....	55,410	2,539,891	18	105,741	19	5	Springfield.....	Jan. 1877	2,500	*1 M. Jan.	Tu. aft. 1 M. Nov.
Indiana.....	33,809	1,680,637	12	64,537	13	2	Indianapolis.....	Jan. 1877	3,000	*1 W. Jan.	2 Tuesday, Oct.
Iowa.....	55,045	1,194,020	8	104,392	9	3	Des Moines.....	Jan. 1876	2,500	*2 M. Jan.	2 Tuesday, Oct.
Kansas.....	81,318	364,399	2	95,049	3	2	Topeka.....	Jan. 1875	3,000	*2 Tu. Jan.	Tu. aft. 1 M. Nov.
Kentucky.....	37,630	1,321,011	9	108,936	10	1	Frankfort.....	Sept. 1874	5,000	*1 M. Dec.	1 Monday, Aug.
Louisiana.....	41,346	728,915	5	33,540	6	1	New Orleans.....	Jan. 1877	8,000	1 M. Jan.	1 Monday, Nov.
Maine.....	35,000	626,915	4	88,215	5	.....	Augusta.....	Jan. 1875	2,500	1 W. Jan.	2 Monday, Sept.
Maryland.....	11,124	780,894	5	107,519	6	1	Annapolis.....	Jan. 1876	4,500	*1 W. Jan.	Tu. aft. 1 M. Nov.
Massachusetts.....	7,800	1,457,351	10	110,601	11	1	Boston.....	Jan. 1875	5,000	1 W. Jan.	Tu. aft. 1 M. Nov.
Michigan.....	56,451	1,184,059	8	97,459	9	3	Lansing.....	Jan. 1875	1,000	*1 W. Jan.	Tu. aft. 1 M. Nov.
Minnesota.....	83,531	439,706	3	35,681	3	1	St. Paul.....	Jan. 1876	3,000	Tu. a. 1 M. Jan.	Tu. aft. 1 M. Nov.
Mississippi.....	47,156	827,922	6	19,872	6	1	Jackson.....	Jan. 1873	3,000	Tu. a. 1 M. Jan.	Tu. aft. 1 M. Nov.
Missouri.....	65,350	1,721,295	12	105,195	13	4	Jefferson City.....	Jan. 1875	5,000	*Last M. Dec.	Tu. aft. 1 M. Nov.
Nebraska.....	75,955	122,493	1	.....	1	.....	Lincoln.....	Jan. 1875	1,000	*Th. a. 1 M. Jan	2 Tuesday, Oct.
Nevada.....	81,539	42,491	1	.....	1	.....	Carson City.....	Jan. 1874	6,000	*1 M. Jan.	Tu. aft. 1 M. Nov.
New Hampshire.....	9,280	318,300	2	48,950	3	.....	Concord.....	Jan. 1874	1,000	1 M. June.	2 Tuesday, March
New Jersey.....	8,320	906,096	6	19,016	7	2	Trenton.....	Jan. 1875	3,000	2 Tu. Jan.	Tu. aft. 1 M. Nov.
New York.....	47,000	4,382,759	32	73,158	33	2	Albany.....	Jan. 1875	4,000	1 Tu. Jan.	Tu. aft. 1 M. Nov.
North Carolina.....	50,704	1,071,361	7	128,636	8	1	Raleigh.....	Jan. 1877	5,000	*3 M. Nov.	1 Thursday, Aug.
Ohio.....	39,964	2,665,290	19	106,435	20	1	Columbus.....	Jan. 1876	4,000	*1 M. Jan.	2 Tuesday, Oct.
Oregon.....	95,274	90,823	1	.....	1	.....	Salem.....	Sept. 1876	1,500	2 M. Sept.	1 Monday, June.
Pennsylvania.....	46,000	3,521,951	26	20,241	27	3	Harrisburg.....	Jan. 1876	5,000	*1 Tu. Jan.	Tu. aft. 1 M. Nov.
Rhode Island.....	1,306	217,353	1	82,673	2	.....	Newp't & Prov'd.....	May 1874	1,000	May & Jan.	1 Wed. April.
South Carolina.....	34,000	705,606	5	32,231	5	.....	Columbia.....	Jan. 1872	4,000	4 M. Nov.	3 Wed. Oct.
Tennessee.....	45,600	1,258,520	9	46,445	10	2	Nashville.....	Jan. 1875	3,000	*1 M. Oct.	Tu. aft. 1 M. Nov.
Texas.....	274,356	818,579	6	10,529	6	2	Austin.....	Jan. 1873	5,000	2 Tu. Jan.	1 Tuesday, Nov.
Vermont.....	10,212	330,551	2	61,201	3	.....	Montpelier.....	Oct. 1874	1,000	*1 W. Oct.	1 Tuesday, Sept.
Virginia.....	88,352	1,225,163	9	13,088	9	1	Richmond.....	Jan. 1878	5,000	1 M. Dec.	Tu. aft. 1 M. Nov.
West Virginia.....	23,000	412,014	3	37,989	3	.....	Charleston.....	Mar. 1874	2,600	2 Tu. Jan.	4 Thursday, Oct.
Wisconsin.....	53,924	1,054,670	7	111,945	8	2	Madison.....	Jan. 1876	5,000	1 W. Jan.	Tu. aft. 1 M. Nov.
Total.....		38,115,641	266		292	49					

\*Biennial Sessions and Elections.

TERRITORIES.	CAPITALS.	TERRITORIES.	CAPITALS.	TERRITORIES.	CAPITALS.	TERRITORIES.	CAPITALS.
Alaska.....	Sitka.	Dakotah.....	Yankton.	Montana.....	Virginia City.	Wyoming.....	Cheyenne.
Arizona.....	Tucson.	Idaho.....	Boise City.	New Mexico.....	Santa Fe.	Wyoming.....	Cheyenne.
Colorado.....	Denver.	Indian.....	Tahlaquah.	Utah.....	Salt Lake City.	District Columbia.	Washington.



JOHN S. HOGAN

OF THE

**NAPA HOTEL**

NAPA CITY,

*Napa Co., Cal.*



A NATURAL MAN,

AN EXPERIENCED CATERER,

AND

THE PRINCE OF HOSTS.



LAKE COUNTY

MANHATTAN ME

KNOXVILLE MINE

MT ST HELENA  
4345

PHOENIX MINE

WASHINGTON M.

VALLEY MINE

POPE CR.

POPE VALLEY

GR. WREYTON

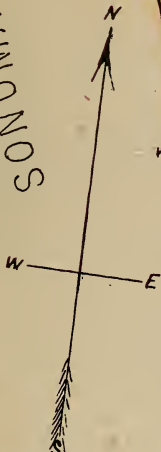
YOLO COUNTY

CALISTOGA

BERRYESSA VALLEY

MONTICELLO

SONOMA COUNTY



ST. HELENA

VINELAND

WHITE SULPHUR SP.

RUTHERFORD

OAK GROVE

YOUNTVILLE

TRUE BODY'S SP.

OAK KNOLL

YOUNG'S CR.

PODA SPRINGS

WOODS VALLEY

CAPEL VALLEY

WOODS VALLEY

CHERRY VALLEY

GORDON VAL.

SPRING CR.

SPRING CR.

PUTCH CR.

PAULSON'S

Map of  
NAPA COUNTY  
Cal

NAPA

SOSCOL

THOMPSON'S

NAPA JUNCTION

SACRAMENTO R.R.

MUICHICA CR.

CARPENTER'S CR.

GOODRICK

SOSCOL

WOODS VALLEY

WOODS VALLEY

WOODS VALLEY

WOODS VALLEY

WOODS VALLEY

WOODS VALLEY

WOODS VALLEY

WOODS VALLEY

WOODS VALLEY

WOODS VALLEY

WOODS VALLEY

WOODS VALLEY

WOODS VALLEY

WOODS VALLEY

WOODS VALLEY

SOLANO COUNTY





A GENERAL DESCRIPTION OF

# NAPA COUNTY

## Incidents of Travel, Adventures, Etc.

---

NAPA COUNTY is bounded as follows : On the north by Lake County; on the west by Sonoma; on the south by Solano, and on the east by Solano and Yolo. At the time of the acquisition of California by the United States, it formed part of the Northern Military Department of Mexico, the Headquarters of which were at Sonoma. It was first organized April 25th, 1851; since then its boundaries have been somewhat changed by the Legislature of the State, and it now covers an area of 828 square miles approximately, and contains a population of about 12,000—including 1,600 Chinamen. The principal towns are Napa, St. Helena, Yountville and Calistoga; we shall have occasion to allude to them separately in the course of our description.

The important resources of the County are farming and mining. In the valleys the soil is very fertile, yielding large crops of wheat, barley, oats, Indian corn, etc.; the side-hill lands are suitable for vineyards, and adapted to fig and orange culture; the mountain land, of which there is a considerable area, is not fit for cultivation, but furnishes excellent pasturage, and as such, is very valuable.

There is but little wood-land in the valleys, but plenty of timber in the mountains; sugar-pines and laurel trees are abundant, and among them some of unusual size. The oak trees are of the so-called "scrub" species, and only available for fuel.

The principal valleys are the Napa, Suscol, Pope, Berryessa, Capel, Chiles, and Wooden valleys, of which more will be said as we carry our reader on a flying trip through the whole County.

The climate is semi-tropical, similar to that of the southern part of France. In some portions of the County, sheltered by the mountains, the thermometer, during the months of July and August, occasionally reaches 105 deg. Fahrenheit, but this is seldom; generally the heat is not oppressive, and the mornings and evenings are cool and refreshing. In winter, ice is sometimes formed, but the "cold spell," as it is termed, rarely continues longer than a few days; snow very seldom falls, except in the mountains. The rainy season here, as in other portions of the State, begins about November and ends in May, but during this period there are many beautiful, clear days, especially in the months of January and February. April and May are the most agreeable; then, Nature has assumed her dress of spring, the temperature is delightful, and the atmosphere of remarkable purity. The picturesque mountain scenery, the beautiful orchards, vineyards and grain fields on all sides, with numerous neat and tasty country residences, nestled among trees and shrubbery and surrounded by flower gardens, are very attractive and astonish the tourist. The Eastern people, who cross the Atlantic in search of a mild climate during winter, little dream that with much less expense and without any of the very disagreeable features of a sea voyage, they can attain their object, for California offers all the advantages of climate, and the traveler can dispense with the services of an interpreter, usually necessary in Continental Europe, and spend the winter among his own countrymen. For persons of delicate constitution, especially consumptives, the climate of Napa County is unsurpassed. An Eastern tourist, who some time ago visited Napa Valley, speaks of his trip in the following terms :

"I could not forego the pleasure of visiting Napa Valley, as I had heard so much of it. It was in the month of April, and spring had fairly set in—the trees and wild flowers were in full bloom—Nature was in her splendor. Early one morning I sauntered forth to breathe the fresh air—it was before daybreak and all was silent. I followed a path leading up a high hill, hoping to reach the top in time to see the sun rise. After considerable climbing and losing myself in the bushes several times, I finally attained the summit, and seated myself upon the utmost point of a projecting rock, which commands a view of many miles



both up and down the valley. The eastern horizon gradually assumed a roseate hue, which slowly changed to purple—the sun, encircled by golden clouds, appears like a king whose dominions are the immensity of space. His first rays reflect upon the mountain-tops and gradually descend to the hills, then into the valley. The shades of night have faded; the crow of the cock, the call of the quail, the plaintive notes of the turtle-dove, and the shrill cry of the Guinea-hen are heard in the distance; the silence of night is broken, to be followed by the life and bustle of day. The birds sing and depart for the valley, to seek their food. The smoke rising from the chimneys of the cottages below denotes that the morning meal is being prepared. In the distance the farmer is hitching horses to his wagon—his daily labor is about to commence. Nature smiles as if awakened from a dream, the air is balmy, and the morning breeze comes laden with the perfume of the numerous flower gardens in the valley. How edifying! Though lost in reverie, while contemplating and admiring the beauties of nature, we poor humans are continually reminded that we are mortal, and that we require nourishment to maintain us in this mundane sphere. My stomach, too, has awakened from a dream—the breakfast hour is come—I must retrace my steps to satisfy the cravings of my master. In descending to the valley I passed by a schoolhouse, built in a substantial manner, though of simple architectural design. It was but seven o'clock; a number of children had already assembled. Some were playing marbles, others at ball, while quite an assemblage was seated in the shade of a large oak, engaged in the rehearsal of lessons.

“On the following days I took several rides through the valley. The scenery on all sides is beautiful—views for the artist, both landscape and mountain—abundance of game for the hunter and sport for the angler. Highly delighted with my trip, I will now bid adieu to California, hoping soon to be enabled to settle permanently in the valley of Napa.”

We will now take a hasty tour through the County, visiting every point of note, and, if the reader will accompany us, we will endeavor to make the jaunt an interesting one. Leaving San Francisco at 7 A. M. by steamer, we reach Vallejo, in Solano County, at about 10 A. M. Here we take the cars of the California Pacific Railroad, reach Napa Junction at 10:30, our train is switched off on the Napa Valley line, and we arrive in Napa City at 11 A. M., sufficiently invigorated by the trip to partake of a hearty breakfast.

#### NAPA CITY,

the county seat of Napa County, is situated at the head of tidewater navigation on Napa river, distant about 44 miles from San Francisco, and 16 miles from Vallejo: it was founded in 1848 by Nathan Coombs. It is in daily communication with San Francisco by steamer, and twice daily, at 7 A. M. and at 4 P. M. by steamer to Vallejo, and thence by railroad. It is also in direct railroad and telegraphic communication with all parts of California and the East. It was incorporated as a town in the winter of 1871, and the first municipal election was held on the 6th of May, 1872. The town is built upon an almost level site, and has a population of 4,081, (2,283 males and 1,798 females) exclusive of Chinamen. The streets, macadamized and nearly all lined with shade trees, are wide and kept in fair order, having commodious sidewalks in good repair. The city is lighted by gas and abundantly supplied with excellent water. The climate compares favorably with that of the interior of the County, and the health of the city is generally good. The population is composed of nearly all nationalities—Americans, Irish, Germans, French, Portuguese, Mexicans, English and Scotch—all apparently well to do and energetically following their different callings.

**SCHOOLS.**—Besides the Public Schools there are the following private educational establishments:

The Female Seminary, with 125 pupils;  
 The Boys' College, with 125 pupils;  
 The Boys' School, with 23 pupils—and  
 The German School for Boys and Girls.

We will here add, that the County is divided into 38 School Districts, having together 38 Public Schools, classed as follows:

10 Schools of 1st Grade,  
 12 Schools of 2d Grade,  
 16 Schools of 3d Grade.

The pupils attending these schools number 1,682—say 922 males and 760 females.

**CHURCHES.**—There are in Napa City the following Churches: One Baptist Church, one Catholic, one Disciple, one Episcopal, one Presbyterian, one Advent, one Methodist Episcopal, one German Reformed, and one African.

Among the **SOCIETIES**, we note the following: Masons, Odd-Fellows, Knights of Pythias, Red Men, Good Templars and Grangers.

Napa is a lively business town; the streets are daily thronged with farmers' wagons, and a very heavy trade is done. In walking through the thoroughfares we see all classes of stores—Dry Goods, Millinery, Groceries, Drugs, Hardware, Clothing, and all other imaginable commodities are displayed in great variety. In the manufacturing line we notice Flouring Mills, Planing Mills, Lumber Yards, Cigar Factories, Whip

Factory, Plough Factory, and two Tanneries, one of which is very extensive and comprises a wool pulling and washing establishment, employing a large number of hands. There are also Wheelwrights, Carriage and Wagon manufacturers, Marble-cutters, Harness-makers, Pump-makers, Coopers, and all other trades are represented.

To accommodate the community with banking facilities, there are two banks, both apparently in a prosperous condition.

There are at present five Hotels in Napa, not one of which is very spacious; we understand, however, that John S. Hogan is about to construct one of large dimensions, to equal any hotel in the interior for accommodations.

The Medical and Legal professions are well and ably represented.

Napa has two newspapers, the *Napa Register*, (daily and weekly), and the *Weekly Reporter*; both are ably conducted and have a very extensive circulation, not only in the town and County, but throughout the State. The Town Hall of Napa is a fine, large structure, and is the only public building worthy of note. The Branch Insane Asylum, now being built, about two miles from the Court House, in a southeasterly direction, will be a very imposing structure when completed.

The cosy private residences are very numerous in the City. As we approach the suburbs, we see some very elegant villas, surrounded by beautiful gardens, and some of them are more like the "Chateaux of Royalty" than the homes of citizens. We omitted to state that Napa commands the trade of the County and also a portion of that of Lake County, and that vessels of about one hundred tons can reach the city. It is now very prosperous and bids fair to double its population within the next five years.

For tourists on a flying trip, we have tarried rather long in Napa, and must now continue our journey.

We leave by the Napa Valley Railroad at 11:15 A. M., and passing "Oak-Knoll" station, the princely country seat of R. B. Woodward, of Woodward Garden's fame, and Trubody's station, we reach Yountville, nine miles north from Napa.

Yountville was named after Mr. Yount, the first white settler in Napa Valley, and has a population of 147—76 males and 71 females. There is a graded school, one church, a society of Grangers, two hotels, two general merchandise stores, one saddlery and harness shop, two blacksmiths and wheelwrights.

The famous winery of Mr. J. Græzinger, of San Francisco, is located here.

On the whole, Yountville is a progressive town, and from its favorable location cannot fail to become important,—for the special benefit of traveling invalids, we will state that a good physician resides here.

Again on the wing, the next station that we notice is Oak Grove, three miles north from Yountville—12 miles from Napa. Here we find a general store, but no other houses in the immediate vicinity. This is a pretty spot in the middle of the beautiful Napa Valley. Once more we hear the shrill whistle of the locomotive, and upon inquiry find that we have reached "Rutherford's" station, three miles from Oak Grove—fifteen miles from Napa—a little place, most charmingly situated in the centre of Napa Valley. A general store, blacksmith shop, saloon, and several houses compose the village.

We next reach "Vineland" station, entirely surrounded by vineyards; a place where the traveler can dream of wine, but obtain none, as it is a station made for the accommodation of farmers only. Again en route, one mile more and we reach St. Helena, 18 miles north-west from Napa.

St. Helena was named after Mount St. Helena, which was so-called by a Russian naturalist, Mr. Wossensky, (who ascended it in 1841) in honor of the Empress of Russia. The town ranks second in importance, having a population of 604—326 males and 278 females.

The first house in St. Helena was built in 1853, by Henry Still, but 21 years ago. During the first few years following the settlement, the town grew very little, but in 1856 it awoke from its apparent lethargy, and the first hotel was built by A. Tainter. Since then the growth has continued, and to-day St. Helena is by far the prettiest inland town in Napa County, and compares very favorably with any town in the State. The streets are wide, well macadamized, and run at right angles; nearly all are lined with shade trees.

There are four churches—Presbyterian, Baptist, Catholic, and Methodist—one of the best public schools in the County, employing three teachers; Lodges of Masons, Odd Fellows, and Grangers.

In the business portion of the city we notice several brick buildings; the greater number, however, are of wood.

There are all kinds of stores, two good hotels, and nearly all branches of trades and professions are well represented.

St. Helena boasts of some of the finest private residences in the State, and the suburbs are beautiful beyond description.

In the immediate vicinity there are numerous vineyards and fruit orchards; the wine and brandy made here rank among the best produced in the State.

The soil in the neighborhood of St. Helena is very productive; wheat is grown in large quantities. Other cereals and all kinds of vegetables are also grown, but not to any great extent, wheat and wine being the staple products.



The climate is beautiful; the cold of winter is unknown, and, although a little warm in the middle of the day in summer, the mornings and evenings are always cool and refreshing. The sea breeze coming up the valley has an equalizing effect upon the atmosphere both during summer and winter. The sky is nearly always clear, of a most beautiful blue, and the air of remarkable purity, which is of great benefit to invalids, especially consumptives.

As we desire to visit the surroundings of St. Helena, we will now engage a private conveyance. There being three very complete livery-stables we shall have no difficulty in obtaining excellent horses and a careful driver. First of all, however, we must return to our hotel, the St. Charles, to take breakfast and provide ourselves with sundry little "necessaries" which travelers usually carry in bottles, the "local option" mania not yet having reached this community. Breakfast over, and our team is in waiting to convey us to the "White Sulphur Springs." Following a very wide and well built road, in a south-westerly direction we soon reach a deep canyon leading to the springs, and arrive at the hotel, kept by Mr. Alstrom, in just fifteen minutes after leaving town, distance, about two miles. Magnificent roads and good horses, dear reader, contribute greatly to shorten distance.

Here we are, in the most delightful spot of Napa County, and a short description will not be amiss: The White Sulphur Springs are situated in a very romantic mountain gorge. The hills on both sides are covered with timber and underbrush, presenting a very wild appearance. The place first became noted in 1855, at which time a hotel was erected there. The beauties of the surroundings are principally natural, though many artificial improvements have been made.

For the accommodation of tourists and invalids, there is one hotel, with a number of cottages in the immediate vicinity belonging thereto, and the whole is under the management of Mr. Alstrom, who has won the respect and esteem of the traveling public through his uniform politeness and untiring energy to satisfy his visitors. The water of the Springs is of that kind commonly termed Sulphur water. No chemist being on hand, we cannot give our readers a correct chemical analysis of it. The bathing establishment is very complete and commodious. The scenery is really grand, we should say sublime, with just enough of artificial work to show how inferior are the works of man to those of nature.

For pleasure seekers, the surroundings are unsurpassed. There are trout in the stream near by, plenty of game in the neighboring hills; and those hunters desirous of facing a bear can also be accommodated within easy distance, so we are told, but desire it distinctly understood that we saw *no* bears, except those seen on California street on "Blue Mondays."

While we are enjoying the beauties of this favored spot and forgetting all sublunary affairs, we are suddenly reminded that time waits for no one; our driver very politely informs us that, to reach the train, we must now depart. Hastily seating ourselves in the conveyance, we depart and reach the hotel in St. Helena just in time to pack up and catch the train for Calistoga. Again we are drawn by the "iron horse," the great civilizer of modern days, and in thirty minutes we arrive at the end of Napa Valley, the terminus of the railroad—Calistoga, nine miles from St. Helena and twenty-seven from Napa.

CALISTOGA has become famous for its mineral springs and picturesque location. The former, although known by the Indians and Mexicans before the acquisition of California by the United States, attracted no attention until 1859, when Samuel Brannan purchased the land upon which they are situated.

The water of these springs holds in solution sulphur, various salts of lime, soda, and magnesia, and they vary in heat from 75 deg. to 200 deg. Fahrenheit.

In the middle of Calistoga Valley is a small mountain, called Mount Lincoln, from the summit of which a very fine and extensive view may be had. On the western side of the hill is the hotel, surrounded by pleasure grounds.

At the bathing establishment, which is very large and complete in all its appointments, visitors can obtain different kinds of baths, viz: cold—in water pumped from the Napa River; warm—in the water running from the sulphur springs; and steam baths prepared by Nature, a bath-house being erected immediately over a spring which provides sufficient steam to satisfy all demands.

The hotel is very spacious and well kept; for visitors who desire to live alone and undisturbed by the noise of pleasure-seeking society, about twenty-five neat cottages have been provided.

The town of Calistoga has a resident population of 258—151 males and 107 females—all seem to live happily in this truly beautiful spot.

There is one school with two teachers, several churches, three hotels, a number of business houses, blacksmith shops, livery stable, etc.; the medical profession is ably represented.

One of the greatest natural curiosities near Calistoga is the petrified forest, about five miles distant, first discovered by C. H. Denison in 1870.

The road from Calistoga to the forest is very romantic, passing near deep ravines and among hills covered with various kinds of trees, such as oaks, madronas, manzanitas, laurels, pines, etc.

The trunks of the petrified trees vary in length; there are some of 100 feet long—others shorter. Should the reader desire to know how they became petrified or whence they came, we can only refer him to some professor; *our* only answer is "quien sabe."

We will now retrace our steps toward Calistoga, and make an ascension of Mount St. Helena, about three miles distant to the base and nearly seven miles to the summit. It being already late in the day and we a little fatigued—perhaps a little petrified, from being in so close proximity with the trees—we conclude to postpone our trip until morning. At four A. M. we are informed that our horses, and an extra mule, packed with all the necessary provisions and “extras,” are in waiting, for we belong to a hungry family and cannot get along without regular rations. On leaving Calistoga, the road winds through a very narrow valley; on all sides the scenery is beautiful, and, as we approach the base, the forest becomes thicker. We finally reach the trail, and after a rather difficult though interesting ride, attain the summit, 4,343 feet above the level of the Pacific. The view from here is magnificent. With the naked eye we see Clear Lake, Lakeport, Upper Lake, Borax Lake, a great portion of Lake County, Cobb and Uncle Sam Mountains; beyond the Coast Range, the broad expanse of the Pacific Ocean, with numerous sails in the far distance; on the other side, the great Sacramento Valley, with its towns and villages; further on, the Sierra Nevada Mountains, and close around us numerous smaller mountains, some of which are wooded, while others are without vegetation.

The hour of 11 having arrived, we spread our cloth to partake of some refreshments; will then begin our descent and try our hands at shooting, as quails and other birds are plenty. On one side we notice a ridge of very steep mountains, in which of late large deposits of quicksilver have been discovered. Mention was first made of this locality in 1859, but was at that time not considered of sufficient importance to commence operations. Lately, however, quicksilver has attained such high prices that search has been made in this and other localities in the neighborhood with success.

As we continue our descent we catch sight of numerous deep defiles, high precipices and beautiful views on different sides, not noticed when going up, and often stop our horses to admire, for a moment, the magnificent panorama spread out before us. During our course into the valley we shot quite a number of quail, doves, hares and rabbits; we also shot at a deer, but being rather inexperienced, missed him. The height of our ambition, however, was to kill a bear. All travelers when visiting distant and partly unexplored regions, have a desire to meet with some adventure which can be related at the fireside; we also possessed that feeling. Our wishes, as the continuation of this narrative will show, were gratified, not in a very satisfactory manner with the bear, but the more so with a “pretty” little animal which inhabits the valley.

It was about one o'clock in the afternoon. The day was very warm. We had staked our horses to allow them to rest, and had stretched ourselves out in the shade of an oak. Everything was quiet around us; nature seemed to be taking a “siesta.” The silence was occasionally broken by the cry of the quail, the song of the California nightingale or the hammering of the woodpecker.

We were recalling to view the beautiful scenery of the morning, and saying: “how interesting it would be, if we could only see a bear.” This thought continually haunted us and floated uppermost in our minds. The old saying of “never paint the devil on the wall, lest he should unexpectedly appear,” was here verified—for, we suddenly heard a rustle among the bushes and emerging from the underbush, not fifty yards from us, we saw a black bear. Immediately seizing our guns, for we had no rifles, we prepared for the attack the bear, however, whether from a feeling of contempt for us, or with warlike intentions, came toward us. We both fired at once; the bear stopped, but did “not” fall! Whether our aim was bad, or whether we had omitted to put shot into our guns, is yet a mystery; we incline to the latter, however. Suffice it to say, that we were dumfounded and were only awakened from our “trance of terror,” when the bear was close to us, certainly with no amicable intentions. At this critical juncture, our minds had but a single thought, and that was; guess, dear reader, \* \* \* \* \* to run! Yes, we did run, leaving horses, mule and all our equipments!

Every one running from danger, whether imaginary or real, frequently looks behind; so did we, when, to our great pleasure, we saw the bear making tracks in another direction.

We halted to take breath, and gradually becoming reassured we retraced our steps to our horses. Hastily gathering our things, we left this enchanting spot, with the firm resolve never to forget the “shot” in future. We finally reached the valley, and, in consequence of being unacquainted with the neighborhood, missed the right road, finding ourselves on one of the many trails leading in all directions. Thinking to bag some more small game—not bears—we reloaded our guns, hoping to strike the right road by letting our horses follow their own inclination, or meeting with some wood-cutters of whom to inquire. While looking about for something to shoot at, we saw, quite near us, a small animal, of black color, with white stripes upon its back. We approached very quietly, and, when within easy range, one of us fired. The animal was not killed, but appeared to be wounded, as it did not run away. Thinking to have shot some California curiosity, worthy of being presented to a museum of natural history, we hastily ran to the spot to catch our prey. When about to lay hands upon it we were rewarded with a very strong perfume—not “Cologne.” Imagine, dear reader, what it was. We had shot a “skunk!”

This was by far the most disagreeable adventure; our shameful flight from the bear might never be known, but our ignorance in regard to the latter named quadruped would speak for itself—“odor will tell.” At



this juncture we saw a vaquero coming toward us, of whom we made inquiry in regard to the nearest road to Calistoga. He pointed out the direction, then turning his horse from us, smilingly exclaimed: "Dios que olor!"

We immediately departed, and reached Calistoga in time to take the train for St. Helena, where we arrived in the evening.

Our first occupation was the burial of our clothing, so that we might, without offending the olfactory nerves of the other guests, take our seats at the supper table. Here we will remain over night and to-morrow resume our journey homeward, through some of the most productive valleys of California. Horses being cheap, we will purchase a couple to continue our trip, as we have a number of places to visit before reaching Napa. Following the road, which runs in a south-easterly direction, on the edge of Napa Valley, we reach Conn Creek, seven miles from St. Helena. Here we cross the stream and proceed up a deep canyon until we reach Conn Valley, named after C. Conn, who was the first settler in the neighborhood and still resides there.

Conn Valley, covering an area of about 1,200 acres, is well watered by Conn Creek. The land is very productive, and yields large quantities of wheat of excellent quality. Now we proceed through Chiles Canyon to Chiles Valley. The scenery is beautiful beyond description, and the atmosphere very refreshing, as the sun never penetrates the thick foliage and the heat is seldom oppressive.

This valley was named after J. B. Chiles, the first settler, and covers an area of about 6,500 acres of excellent land.

The principal produce of this locality is wheat, although barley is also raised to a considerable extent.

From here we proceed in a northerly direction and enter Pope Valley, which covers an area of about 20,000 acres, as near as we can estimate. Wheat is the principal product, although fruit, vegetables, etc., are raised for local consumption. There are two general stores, one blacksmith shop, a saloon, and a sort of a "way-house." A good hotel is much needed and loudly called for by all travelers, we among the number.

In the north-western end of this Valley are located the famous "Phœnix" and "Valley" Quicksilver Mines, with a population of 90. We spent several hours in these mines, and on our return to Napa, will give our readers a full description of what we saw there.

Again the shades of night are falling, and we will seek repose, as the exercise of the day has somewhat fatigued us. At 4 A. M. we are in the saddle and ready to continue our journey.

Following a mountain road in a north-easterly direction, we soon reach Schnell Valley, covering an area of several hundred acres, owned entirely by C. Rooker. There is nothing of great importance to note here, and we will continue by a mountain road, crossing Putah Creek, the second largest stream in the County, and reach Mysterious Valley at 9 A. M., having traveled slowly so as not to fatigue our animals—we mean ourselves.

Mysterious Valley has, in reality, nothing very mysterious about it, at least so far as we could discover. The reason why it was so called is unknown to us. It covers an area of about 500 acres of good, arable land.

Continuing on our course in the same direction, through sage-brush and over mountains, we next reach the "Manhattan Quicksilver Mines," (population of this camp, 75), and a mile further, the "Knoxville Quicksilver Mines," with 276 inhabitants—a description of both of which will be given with those formerly mentioned.

Being desirous of reaching the Berryessa Valley as soon as possible, we must hasten our horses. The road from Knoxville runs in a southerly direction, along the bank of Ericuera Creek, toward Monticello, which town we reached at 10 P. M.

Nothing of any note occurred to us to-day, so we have no adventure to narrate—suffice it to say, that we found excellent accommodations in the hotel at Monticello, and were highly satisfied with the gentlemanly and polite treatment received at the hands of the proprietor, E. A. Peacock. Monticello is a thriving village, situated in the beautiful and productive Berryessa Valley. It is 24 miles north of Napa and has a population of 99—55 lords of creation and 44 daughters of Eve. Monticello is entirely supported by the farming community; has two general stores, two blacksmith shops, one saddlery store, one hotel, and one saloon. We were much astonished to hear that, to retain a physician in the Berryessa Valley, the residents are obliged to pay a fixed salary, for cases of sickness are so very rare that the income from his practice would not suffice to support the doctor.

In this connection a tale is recalled to our memory. One of the kings of Persia sent a very eminent physician to Mohammed, who, remaining a long time in Arabia without practice, grew weary, and presenting himself before the Prophet, thus addressed him: "By my superiors I was sent here to practice medicine; but, since I came, I have had no opportunity of showing my skill, as no one seems to be ill." Mohammed replied: "It is the custom of this country never to eat without being hungry, and never to eat too much." Such appears to be the case with the people in Berryessa Valley, for, as before said, sickness is almost unknown, and a doctor can scarcely earn his salt.

The Berryessa Valley lies at an elevation of 360 feet above the sea, and covers an area of about 36,000 acres, mostly excellent farming lands. The product consists chiefly of wheat, which is grown in enormous quantities; we are told that the shipment of this cereal amounts to over 300,000 bushels per year.

The shape of the valley is oblong, surrounded by mountains, which, for the most part, are covered with timber.

The scenery is very romantic, and among the finest we have yet seen.

There are four school districts in the Valley and two churches, but as we have still a long road to travel, and not being religiously inclined—although this is Sunday—we did not visit the latter.

The sun is already high in the heavens, it is past 11, and, if we desire to reach Napa to-day, it is time to start. In leaving Berryessa Valley we see two roads, the one leading through Putah Canyon at a grade of fourteen feet per mile; the other, a mountain road, rather more difficult to travel, but offering finer scenery to the tourist. We shall take the latter. After a ride of about an hour, we reach Cherry Valley, a pretty spot, nearly three miles long, by about one-half mile in breadth.

The principal product of this locality is wheat, though other grain is also grown. Sheep-raising is also a feature of this neighborhood.

There are two small vineyards in this valley, but not of sufficient importance for us to stop. We now cross a range of hills and enter Capel Valley, which has an area of about 7,000 acres of well watered and very productive land. Capel Creek runs through the entire valley, is never dry, and offers good sport for the angler. There is also plenty of game, but we have had sufficient experience in hunting, for the present, at least, and we shall not indulge in that kind of amusement.

E. H. Bragg is the largest land-owner in this valley, and is by far the most enterprising resident of the whole neighborhood. He has a beautiful farm, yielding large crops of hay, wheat, etc., although his principal pursuit is stock-raising. Quicksilver has been discovered in the range of hills dividing Capel Valley from Foss Valley, but no important developments have as yet been made.

Foss Valley, the next on our road, covers an area of about 2,500 acres, and lies at an elevation of over 1,200 feet above the sea level. This is a sheep-raising community, the farming interest being second in importance. William Clarke is the principal land-owner and stock-raiser of the locality. We had the intention of reaching Napa to-day, but having spent much time in visiting the different places of interest, we gladly accept the kind invitation, politely extended by Mr. Clarke, to stop over night.

The evening was passed in social enjoyment; several young ladies favored us with vocal music, and we concluded that we had really found an oasis in a social desert. We rose early in the morning, and, after having partaken of an excellent breakfast, we will bid adieu to our amiable host and continue on our journey. We now follow a trail leading over a ridge of hills and descend into Wooden Valley, which derives its name from John Wooden, whose acquaintance we had the pleasure of making, and found him by no means wooden John, but, on the contrary, a very active man.

The Valley is circular in form, is well watered, and contains about 2,000 acres of good farming and grazing lands. There is also plenty of timber, consisting principally of oaks. We now cross a ridge of hills in an easterly direction and reach Gordon Valley, named after, and chiefly owned by Nan Gordon, the oldest settler of the locality. We will now continue our travels in a south-easterly direction, passing through numerous small valleys and over the Bald Mountain range, and reach Napa City at 2 P. M. Since leaving Gordon Valley nothing of note has occurred, and to describe the scenery would only be to repeat what we have said before—it is beautiful.

On reaching Napa we are heartily welcomed by our host, John S. Hogan, of the Napa Hotel, and we will now rest until to-morrow, and then make a little excursion in another direction.

We arise very early and intend to visit the Napa Soda Springs, distant about 5 miles from Napa City. The road leads in a northerly direction through Napa Valley, then up the mountain side to an elevation of about 700 feet above the level of the Valley. The scenery is very picturesque and the general surroundings are romantic.

These Springs were first discovered in 1853, but not much was known of them until 1856, when the experiment of bottling the water for shipment to San Francisco and other places was made, and proved very successful. The water holds in solution

Bicarbonate of soda,  
Carbonate of magnesia,  
Carbonate of lime,  
Chloride of sodium,  
Sub-carbonate of iron,  
Sulphate of soda,  
Silicious acid, and  
Alumnia.

There is a hotel at the Springs, and numerous visitors and invalids go there in search of health and pleasure.



It is the intention of the proprietor, we understand, to erect a very large hotel on the premises, to enable him to accommodate the increasing number of visitors.

Late in the afternoon we return to Napa, and will to-morrow leave the County by the way of Soscol Valley.

Leaving Napa, we take an easterly direction over a good but steep mountain road, and cross a portion of the Bald Mountain ridge to descend into Wild-Horse Valley. From its name we were led to believe that wild horses might be seen in this valley, and for the purpose of gratifying our curiosity we left the road leading direct to Soscol. When we reached the valley, however, we saw nothing wild, except the scenery, and contented ourselves with that. We now strike a south-westerly direction, and after crossing a high hill, reach the Soscol road and continue upon it, passing by the "Insane Asylum" in course of construction, and we arrive in Soscol Valley at noon.

Soscol is a station for farmers and teamsters, and has a very good and well kept hotel.

We continue in a south-westerly direction, and come to the famous fruit orchard of Simpson Thompson. This orchard is very extensive, and produces an enormous amount of fruits of all kinds.

Mr. Thompson's place is one of the most attractive of Napa County, having a beautiful residence with all appurtenances for ease and comfort. He first introduced the system of raising fruit without irrigation; the general management of the establishment is now under the supervision of his son, James M. Thompson.

Adjoining Mr. Thompson's place is that of W. Gouverneur Morris; this, also, is a beautiful farm, having a very extensive fruit orchard. Mr. Morris' country seat is called "Morrisiana," after the home of his parents in the State of New York.

Soscol Valley is the second in size of Napa County, and covers a large area of excellent farming land. It contains a great number of fruit orchards; the two above alluded to, however, are the largest and most important. Large quantities of wheat are raised in this neighborhood, besides other cereals, vegetables, etc.

It compares favorably with Napa Valley, though the scenery of the latter is more romantic, and offers more attractions to the tourist and invalid.

We now proceed to Napa Junction, the connecting point of the Napa Valley and California Pacific Railroads.

Fortunately we have been enabled to dispose of our horses at fair prices, and will, for the present, bid farewell to our readers who have followed us on our trip. We hope that they may have enjoyed the tour in imagination as much as we have in reality.

Our next excursion will be through Lake County, where the scenery is of a different nature, and the attractions are of a different kind. *Au revoir.*

### RESUMÉ OF POPULATION OF NAPA COUNTY.

PLACES	Males	Females	Total
Napa City.....	2,283	1,798	4,081
St. Helena.....	326	278	604
Calistoga .....	151	107	258
Yountville.....	76	71	147
Monticello .....	55	44	99
Knoxville Mine.....	235	41	276
Phoenix Mine.....	57	17	74
Manhattan Mine .....	70	5	75
Valley Mine.....	33	20	53
Farming Community.....	2,721	2,046	4,767
TOTAL.....	6,007	4,427	10,434

In the course of our narrative we promised our readers to give them an account of what we saw while visiting the mines. The most important among these is the

#### REDINGTON QUICKSILVER MINE,

Situated at Knoxville, 50 miles north of Napa, and 25 miles north-east of Calistoga, on the road from Napa through Berryessa Valley. We understand that the company is now constructing a road to Calistoga. The reduction works of this mine are said to be the most complete of any in the State, and it is also claimed that the general management is the most perfect. 250 men are constantly employed, who together with their families form a large community. There are a number of cottages, a hotel, a large store, a meeting hall, and a school, all maintained by the company for their employés. The present product of the mine is about 800 flasks of  $67\frac{1}{2}$  pounds each of quicksilver per month. This mine was formerly called the X. L. C. R., and was incorporated in 1861; in 1862 it was leased to Knox and Osborn for one year; at this time the stock came into the hands of its present owners, who named it the Redington, after a member of the firm of Redington, Hostetter & Co., of San Francisco.

The reduction works consists of two furnaces of hewn-stone with a capacity of 100 tons each per week, and two Knox and Osborn's patent continuous furnaces, with a capacity of 25 tons each per day. The hoisting works and pumps are very powerful, and are arranged so as to be serviceable even at a depth of 1,000 feet. Up to the present time the mine has produced 3,605,863 pounds of quicksilver, of the value of \$2,195,206.79, and this without ever having levied an assessment.

#### THE PHOENIX QUICKSILVER MINE

Is located in Pope Valley, on the side of a steep mountain, and was incorporated in 1868. It was first discovered by John Newman. This is also very valuable property.

We will further mention the Pope Valley, Washington Valley and Oakville mines, but it is not necessary to give any description of them.

Some forty years ago the Indians were very numerous in Napa County. Even as late as 1831, when Mr. Yount arrived in Napa Valley, there were several tribes, numbering together over 2,500; to-day there are but very few. They have been superseded by the race of progress, like the bow and arrow by the rifle, the parchment by the printing press, the ox-cart by the locomotive, and as we, the proud race of to-day, shall probably disappear before our superiors in physical and mental powers. Our decay will certainly be less rapid, but decay we shall, and the time will come when *our* most extraordinary inventions will be looked upon by our successors as we look upon the signal telegraph of our forefathers. The age of steam is soon to be followed by the age of electricity; the present generation may not witness it, but what is a generation in the life of man—a century in the time book of the world?

As we have before stated, the population of Napa County numbers at the present time about 11,000, exclusive of Chinamen.

The amount of taxable property for the year 1873 was \$7,580,264, as shown by the assessor's books.

The production of wine, cereals, fruits and metal is steadily increasing; the quicksilver shipped from St. Helena during the first five months of this year amounted to 31,329 pounds. The crops not being yet harvested, we cannot give their extent, but can safely say that they are very large.

The time is not distant when the population will be trebled. The beautiful climate, the great productiveness of the soil, and the very favorable geographical position of the country, will attract thousands of emigrants from the Eastern States and Europe. California is destined to be a great country. From here civilization will be extended toward the west; we shall carry enlightenment on its circuit around the world and become the tutors of that oldest of empires—China. The French proverb will be verified, "Les extremes se touchent."



# The Bank of Napa

NAPA CITY, CAL.

C. HARTSON, Pres.    W. C. WATSON, Cash.

CAPITAL PAID UP IN U. S. GOLD COIN,  
\$250,000.

Transacts a General Banking and  
Exchange Business.

ATTENDS TO THE COLLECTION OF NOTES, DRAFTS AND MONEYS  
DUE.

INTEREST ALLOWED ON DEPOSITS.

## CORRESPONDENTS:

San Francisco—The National Gold  
Bank and Trust Co.

New York—The First National Bank,  
and Wells, Fargo & Co.

# HENRY C. HORSTMAYER, Commission Merchant,

AND DEALER IN

GROCERIES, PROVISIONS

CUTLERY,

Ammunition, Hardware, &c.

O. P. C. STORE,

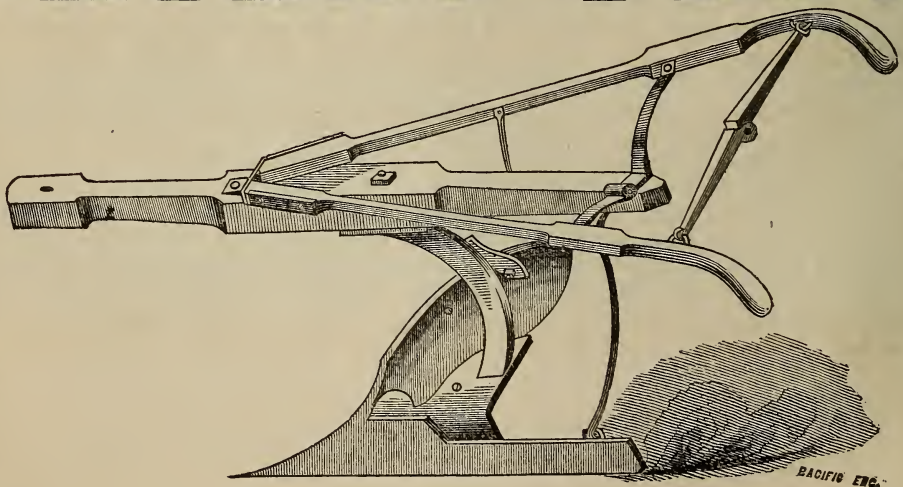
Main St., Napa City.

PRODUCE BOUGHT AND SOLD.

**“ATTENTION, HORTICULTURALISTS!”**

TO THE IMPROVED

# PATENT PLOW



OF JOHN C. POTTER,

OF ST. HELENA, CAL.

For the Cultivation of Vineyards and Orchards. It can also be used to great advantage in the cultivation of Grain, Potatoes, and every article of farm produce. Farmers and Cultivators generally, cannot afford to ignore this great improvement, and will do well to call and give it a thorough examination.

**JOHN C. POTTER, Spring Street, St. Helena, Cal.**

# MOUNTAIN MILL HOUSE!

Half-way between Middletown <sup>AND</sup> Calistoga,  
**HERVEY BITTERS, Proprietor.**

This Way-side Hotel has just been re-fitted and occupied by the present Proprietor, and can be recommended as one of the BEST PLACES OF ENTERTAINMENT of the entire interior.

MR. BITTERS evinces an admirable adaptability for the business he is at present engaged in, by his attention to the comfort of his Guests.

**His Table is Furnished with an unsparing hand,**

Everything which the season and locality affords finding a place upon it, and what is still more important, every attention being given to its proper preparation.

Every convenience can be afforded to parties Traveling with Teams, there being a

**Roomy Stable attached to the Hotel,**

**AND HAY AND FEED OF ALL KINDS KEPT CONSTANTLY ON HAND.**

It is the only place from Middletown to Calistoga which offers these facilities, as the writer remembers to have recently learned while traveling over the road.

This Hotel is but a short distance from, and on the road to

**The Great Western Quicksilver Mines.**

Parties overtaken by night in this vicinity can remain here until morning, and by an early start, reach Calistoga in time for the Early Train to San Francisco.

*REMEMBER: THE MOUNTAIN MILL HOUSE,*

***HERVEY BITTERS, PROPRIETOR.***




# DANIEL KENDIG,



MANUFACTURER OF

## Carriages, Buggies and Wagons

OF ALL KINDS.



140 MAIN STREET, NAPA CITY.

## REPAIRING AND JOB WORK

OF ANY CHARACTER, PROMPTLY ATTENDED TO.

The greatest care is used in the selection of Stock, and nothing but the Best of Material is used.

Perfect Satisfaction respecting work, is guaranteed in every instance.

MR. KENDIG IS ALSO AGENT FOR THE

## JACKSON MICHIGAN WAGON,

Which is acknowledged to be the Best and Cheapest Eastern Wagon ever introduced to the Pacific Coast Trade.

Call at 140 MAIN STREET and examine my Stock for yourselves.

**DANIEL KENDIG,**

Napa City, Napa County, Cal.

H. G. BADDELEY.

WM. BADDELEY.

**BADDELEY BROS.**

PROPRIETORS OF

**Union Summer Gardens  
AND DANCING HALL,****Situated on Brown Street, One Block from Main,**

Sufficiently removed from the business part of the city. Among the attractions of the place is a fine

**BOWLING ALLEY,**

and a portion of the Lawn is devoted to the Fashionable, Fascinating and Healthful Game of

**CROQUET.**

The use of the Bowling Alley and Croquet Ground is free to patrons of the establishment.

A good WINE ROOM is connected with the establishment, where liquid Refreshments, of an absolutely pure nature only, are dispensed.

To parties wishing a

**DANCING HALL,**this is offered at Reasonable Rates. Social Dances will be held here at short intervals, to which all are cordially invited. Good Music will be in attendance, and all may rely upon *no disreputable persons being admitted.*

We also have a HALL over our place of business, on Main Street, which we will Let for LECTURES, CONCERTS, EXHIBITIONS, &amp;c., at low figures. Its acoustic properties are good, benches new, and all of its appointments are perfect.

We would also invite all who are fond of a good glass of

**GENUINE BURTON ENGLISH ALE,**

to call and see us. Our Liquors and Ales are all Pure, and challenge criticism or comparison.

**MAIN STREET, NAPA CITY.**



DR. WM. M. MICHAEL,

RESIDENCE—MAIN STREET,

Next Door above Kettlewell's Blacksmith Shop,  
ST. HELENA, CAL.

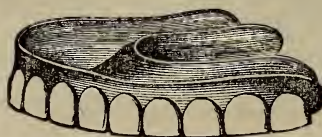
**Surgeon and Physician,**

OFFICE ON MAIN STREET.

*Especial attention given to Throat and Lung Complaints.*

DR. C. E. DAVIS,

Surgeon Dentist,



OFFICE, MAIN STREET, ST. HELENA, NAPA CO., CAL.

Teeth Extracted without Pain.

OPERATIONS PERFORMED QUICKLY, ABLY  
AND REASONABLY.

Plate Work of all kinds given Especial Attention.

DISEASED TEETH TREATED.

Filling of all kinds done in a Superior Manner.

**THE LOUI**




**FASHION LIVERY STABLE**

LINCOLN AVENUE,  
**CALISTOGA.**

**W. F. FISHER, Proprietor.**

SADDLE

For LADIES and



HORSES

GENTLEMEN.

**BUGGIES**

(DOUBLE OR SINGLE).

**CARRIAGES and TURNOUTS OF ALL KINDS**

ALWAYS ON HAND.

CAREFUL DRIVERS FURNISHED.

Parties taken to any of the Fashionable Watering Places or Towns.





**R. H. DALEY & T. A. EISEN,**  
***ARCHITECTS,***

Offices: NAPA CITY, and 5 POST STREET,  
SAN FRANCISCO.

**BUILDINGS SUPERINTENDED.**

Sketches made to Order.

Contracts and Bonds Drawn.

**SPECIFICATIONS**

For Stores, Churches, Banks, Shops,  
Dwellings, etc. etc.

---

**Arbitrations attended to.**

**ESTIMATES**

Of Every Description of Work Furnished.

**COPIES MADE**

Of all Plans and Elevations.

Working Drawings.

Buildings Valued.

**NAPA CITY**  
**Music Store,**  
AND PICTURE FRAME MANUFACTORY.

**SHEET MUSIC**

Furnished to Teachers at the lowest discount. San  
Francisco orders promptly attended to.

**Old Pianos Taken in Exchange for New.**

I am Agent for the  
**HAZELTON PIANOS AND ESTEY ORGAN,**  
Which have no superior in the world.

**Special attention given to repairing Organs**

**PICTURE FRAMES**

of every description made to order at San Francisco prices

School Books, Stationery, Fancy Goods,  
Wooden and Willow Ware,  
Crockery and Glass Ware.

**J. T. TUTTLE,**  
New Bank Building,  
Second Street, near Main, Napa City, Cal.

**G. V. BOGGS,**  
**Contractor**

For all kinds of  
**Teaming, Draying, and Hauling**

IN THIS COUNTY OR LAKE.

Work done at the shortest notice and on  
the most reasonable rates.


ALL ORDERS LEFT WITH  
**WILLIAM M. BOGGS,**

**Real Estate and Insurance Ag't**

Main Street, bet. 1st and 2d, Napa City,

Will receive prompt attention.

**R. S. THOMPSON,**  
IMPORTER AND BREEDER OF



**Thoroughbred Berkshire Swine**

Always on hand a large stock which  
I agree to sell at

**SATISFACTORY PRICES.**

Call and see for yourselves, at

**HOPE VINEYARD,**

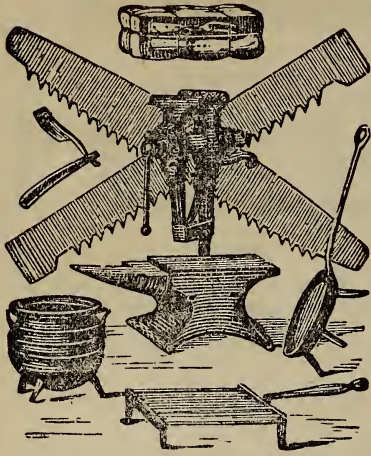
Three and a half miles west of

**NAPA CITY.**



**ALLEN, PARKS & KIMBALL,**

DEALERS IN



**HARDWARE**

Iron, Steel, Coal, Pumps,

**AGRICULTURAL**


—AND—

**CARPENTERS' IMPLEMENTS.**

**STOVES**

—AND—

House Furnishing Goods,




Paints, Oils, Glass, Wood and Willow Ware.

MANUFACTURERS OF

**Tin, Copper,**

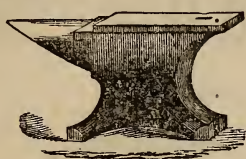
AND

**SHEET IRON WARE,**



Main Street, Napa City, Cal.

**MOODY, ULRICH & SMITH'S**



# **GENERAL BLACKSMITH SHOP,**

No. 136 Main Street, Napa City, Cal.

**HORSE SHOENING,**

Repairing of all kinds of

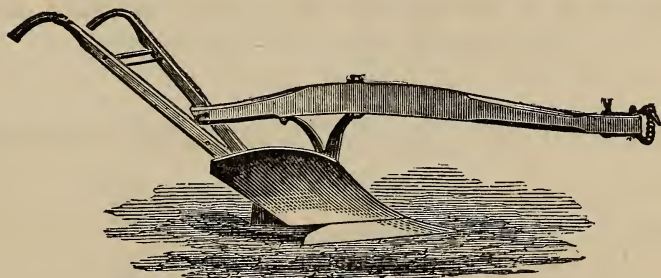
## **Agricultural Implements,**

**AND GENERAL JOB WORK,**

Done with Neatness, Durability and Dispatch.

We also have on hand, and manufacture to order, all kinds of

## **PLOWS and HARROWS.**




All Work done in the best of style, and guaranteed to give satisfaction.

**MOODY, ULRICH & SMITH,**

136 Main Street, Napa City, Cal.



# The Napa Register,



**DAILY AND WEEKLY.**

Armory Hall Building, Main St. Napa City, Cal.

**FRANCIS & GARDNER, Proprietors.**

*The only Republican Paper in Napa County.*

*A First-class Family Newspaper.*

## The Weekly Register,

Published every Saturday, at \$3.00 per Year.

## The Daily Register

Published every Afternoon, Sundays excepted, at 50 cts. per month, by mail or carrier.

### ADVERTISING RATES, EITHER DAILY OR WEEKLY.

	One insertion.	Each subsequent insertion.	Per month.
One Column.....	\$9 00	\$5 00	\$20 00
Half " .....	5 00	3 00	11 00
Quarter " .....	3 50	1 75	6 00
Eighth " .....	2 00	1 00	4 00
One Inch.....	1 00	50	2 00

Professional Cards \$12.00 per year.

Legal Advertising \$1.50 per square, first insertion, and \$1.00 per square each subsequent insertion.

# NAPA REPORTER

(( ESTABLISHED, 1856. ))

## BEST ADVERTISING MEDIUM!

## Has the Largest Circulation

of any Paper Published in Napa County.

### A. A. R. UTTING,

*Editor and Proprietor.*

#### ADVERTISING RATES.

Five lines, or less, one week.....75 Cents	One-half column, per month.....8 00
Each following week.....50 Cents	One column, per month.....15 00
One inch space, one week.....\$2 00	Special notices, 20 per cent. higher.
Each following week.....1 00	Legal advertisements at lowest rates.
One-fourth column, per month.....6 00	

#### SUBSCRIPTION RATES.

One copy, one year (in advance).....	\$3 00
One copy, one year (if paid within six months).....	3 50
One copy, one year (if paid at end of year).....	4 00



**St. Helena Bazaar**  
*AND*  
**Variety Store,**

**A. B. BEACH, Proprietor,**

Dealer in the Best Brands of

**Tobacco and Cigars,**

FOREIGN AND DOMESTIC.

STATIONERY,

CUTLERY,

TOILET ARTICLES,

CONFECTIONERY, NUTS, CANDIES,

FRUIT AND VEGETABLES,

FISHING TACKLE,

FANCY ARTICLES, &c.

Special attention given to Supplies for Picnic Parties.

**MAIN STREET, ST. HELENA, CAL.**

**DORR & BRINKMANN,**

Manufacturers of and Dealers in



**Fine Havana Cigars**

**TOBACCO, &c.**

**S. E. COR. BROWN AND FOURTH STS.**

**NAPA CITY.**

**WILLIAM M. BOGGS,**  
**Real Estate Dealer**

**Insurance Agent,**

—AND—

**NOTARY PUBLIC,**

**Cor. First and Main Streets,**

**NAPA CITY, CAL.**

AGENT FOR

**COMMERCIAL UNION**

Of London, and the

**HARTFORD INS. CO.**

Of Hartford, Conn.

**Prices Lower than the Lowest!**

—AT THE—

**CITY CASH STORE,**

**WM. JÆNSCH, PROPRIETOR,**

—DEALER IN—

**General Merchandise.**

A LARGE STOCK AND GREAT VARIETY

—OF—

**THE VERY BEST GOODS**

Kept in any First-class Store always on hand,  
 and constantly receiving a new supply of

**THE LATEST STYLES!**

Which I guarantee to sell at satisfactory  
 Prices. Call and examine my Stock  
 for yourselves.

**Cor. MAIN and FIRST STS.**

**NAPA CITY, CAL.**

**H. J. CLARK'S**

**Veterinary,**

**HORSE-SHOEING,**

—AND—

General Blacksmithing Shop,

MAIN STREET, (ABOVE STONE BRIDGE,)

NAPA CITY, CAL.

—ALSO KEEPS—

**Rheumatic & Liver Syrup,**

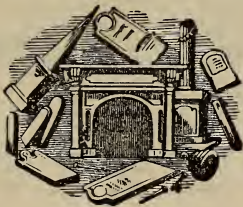
Which is a Sure Cure for all Impurities of the Blood.

None Genuine without my Signature on the Label.

**Horse Liniment and Ointment**

Always on hand and for sale.

**J. O. SHAFER,**



**Monuments, Tombstones**

**MARBLE MANTELS, &C.**

In every style, at San Francisco prices.

**250 NEW DESIGNS**

Just received from the East.

**Near Main Street Bridge,**

NAPA CITY, CAL.

**JAMES GILES,**

Manufacturer and Dealer in

**Furniture and Bedding**

UPHOLSTERY GOODS, CARPETING,

**Oil Cloth, China Matting,**

PAINTS, OILS, VARNISHES,

**PAPER HANGINGS, &C.**

Corner of Brown and First Sts.

NAPA CITY.

Constantly on hand a full supply of

Rosewood Coffins, Barstow's Metallic Caskets

AND BURIAL CASES.

Picture and Cornice Mouldings, Lace Curtains, &c. &c

**M. F. SHERWOOD,**

DEALER IN

**HARNESS AND SADDLERY,**

Main Street, (above Stone Bridge,)

NAPA CITY, CAL.

**Carriage Trimming**

A SPECIALTY,

Being done with neatness and dispatch, and at

SATISFACTORY PRICES.

I also keep a general assortment of

**SADDLERY AND HARNESS WARES.**

Repairing and General Job Work Promptly attended to.



**FERNBACH & CO.**

DEALERS IN

**Groceries and Liquors,**

DRY GOODS, CLOTHING, HARDWARE

—AND—

**General Merchandise,**

RUTHERFORD, CAL.

Produce Bought and Sold

**JONASSON & FRIEDLANDER,**

DEALERS IN

**Dry Goods, Clothing, &c.**

NAPA BANK BLOCK,

Between Main and Brown Sts. **NAPA CITY.**

We call the particular attention of every DRY GOODS and CLOTHING BUYER to our Well Selected Stock, which we offer to all consumers at

**THE VERY LOWEST FIGURES!**

Stating that our facilities are such as to enable us to give

**EXTRAORDINARY INDUCEMENTS!**

And that our mode of doing business will satisfy every buyer, as **No Goods are Misrepresented.**


**JONASSON & FRIEDLANDER,***Second Street, Napa.***RAILROAD HOUSE,***RAILROAD AVENUE,*

Opposite the Depot, St. Helena, Cal.

The BAR will be constantly supplied with the finest Brands of

**Wines, Liquors and Cigars**


One of P. LIESENFELD'S Splendid

**BILLIARD TABLES!**

For the use of those who enjoy the Game.

Meals at all Hours.

Oysters on the Half-Shell.

**E. HEYMANN, Prop'r.****Dr. C. S. LANE,****NAPA CITY,**

Rooms over Bank of Napa

**COR. MAIN AND SECOND STREETS.**

Greatest care and tenderness exercised in

**Treating, Filling and Extracting.****TEETH INSERTED****On Gold, Vulcanized Celluloid, &c.**

NAME.	OCCUPATION.	PLACE OF BUSINESS.	RESIDENCE.	TOWN OR POST OFFICE
<b>ALLEN, PARKS &amp; KIM-BALL</b>	Hardware.....	Main bet 2d and 3d..	.....	Napa City.
<b>ALLEN C H</b>	Hardware.....	Main bet 2d and 3d..	Second and Randolph.	Napa City.
<b>ASH W H</b>	Merchant.....	Main bet 1st and 2d..	.....	Napa City.
<b>AMSTUTZ H L</b>	Jeweler.....	Main bet 1st and 2d..	.....	Napa City.
Andrews Wm.....	Miller.....	McKinstry Street.....	Franklin Street.....	Napa City.
Ash Thos.....	Laborer.....	.....	Grant Avenue.....	Napa City.
<b>ALGEO T H</b>	Tanner.....	McKinstry Street.....	First Street.....	Napa City.
Allen Geo.....	Carpenter.....	.....	Calistoga Avenue.....	Napa City.
Atwood R.....	Carpenter.....	.....	Third Street.....	Napa City.
Ashley Geo.....	Laborer.....	.....	Railroad Street.....	Napa City.
Anguin W.....	M E Minister.....	.....	.....	St Helena.
Adsit S.....	Mechanic.....	Main Street.....	Main Street.....	St Helena.
Anderson A.....	Drayman.....	Main Street.....	Main Street.....	St Helena.
Alyen John.....	Dentist.....	Spring Street.....	Spring Street.....	St Helena.
<b>AYER CHAS A</b>	R R & W F Agt	Lincoln Avenue.....	Lincoln Avenue.....	Calistoga.
Acuff & Owens.....	Saloon.....	Lincoln Avenue.....	.....	Calistoga.
Acuff M.....	Saloon.....	Lincoln Avenue.....	.....	Calistoga.
<b>ARMSTRONG ALBERT.</b>	Hotel.....	Main Street.....	.....	Calistoga.
<b>ARNOLD B W</b>	Merchant.....	Main Street.....	.....	Yountville.
Allen John.....	Shoemaker.....	Main Street.....	.....	Yountville.
Adams & Welsch.....	Saloon.....	Main Street.....	Main Street.....	Monticello.
Adams W.....	Saloon.....	Main Street.....	Main Street.....	Monticello.
Anderson Edward.....	Engineer.....	Etna Mines.....	.....	Phoenix.
<b>AMESBURY H N</b>	Farmer.....	Napa Valley.....	1½ m W Napa City.....	Napa City.
Amos Henry.....	Farmer.....	Brown's Valley.....	2 m W Napa City.....	Napa City.
Ayer John.....	Laborer.....	Napa Valley.....	2 m SW Napa City.....	Napa City.
<b>ALSTROM S</b>	W Sul Springs.	2½ m SW St Helena.....	20 m NW Napa City	St Helena.
Arford D.....	Farmer.....	Main Co Road.....	3 m NW Napa City....	Napa City.
Arford H B.....	Farmer.....	Main Co Road.....	3 m NW Napa City....	Napa City.
Arford C.....	Farmer.....	Main Co Road.....	3 m NW Napa City....	Napa City.
Anthony J.....	Farmer.....	East side Napa River.	16½ m N Napa City....	St Helena.
Andrews J.....	Farmer.....	Conn Creek.....	13 m N Napa City....	Rutherford.
Amos Milton.....	Farmer.....	Main Co Road.....	16 m N Napa City....	St Helena.
Amesbury Thos.....	Farmer.....	Main Co Road.....	17 m N Napa City....	St Helena.
<b>ALLEN H H</b>	Farmer.....	Main Co Road.....	16 m N Napa City....	St Helena.
Armstrong J J.....	Plasterer.....	.....	.....	St Helena.
<b>ADAMSON C P</b>	Farmer.....	Main Co Road.....	14 m N Napa City....	Rutherford.
Allison J H.....	Farmer.....	.....	.....	St Helena.
Ashbrook Thos.....	Farmer.....	Cherry Canyon.....	18 m NE Napa City....	Capel.
Ashbrook H.....	Farmer.....	Cherry Canyon.....	.....	Chico.
Ashbrook Ira B.....	Farmer.....	Cherry Canyon.....	18 m NE Napa City....	Capel.
Aniser X.....	Farmer.....	Cherry Canyon.....	22 m NE Napa City....	Monticello.
Adams John.....	Farmer.....	Ericuera Creek.....	35 m NE Napa City....	Monticello.
Adams John, Jr.....	Farmer.....	Napa County.....	35 m NE Napa City....	Monticello.
Betterline F.....	Tinner.....	Main bet 2d and 3d..	Pearl Street.....	Napa City.
Bowen Jesse.....	Bookkeeper.....	Cor Main and Third..	Clay Street.....	Napa City.
Brayton J G.....	Photographer...	Cor Main and Second	Main Street.....	Napa City.
Beard E D.....	Merchant.....	Main bet 2d and 3d..	Coombs Street.....	Napa City.
Brown R H.....	Clerk.....	Main bet 2d and 3d..	.....	Napa City.
Burnell R.....	Attorney.....	Main bet 2d and 3d..	.....	Napa City.
Burns James.....	Liquor dealer.....	Main bet 3d and 4th.	.....	Napa City.
<b>BRINKLEY H G</b>	Tobacconist.....	Main bet 3d and 4th.	Coombs Street.....	Napa City.
<b>BOGGS WM M</b>	Real Est. & Insur	Main bet 1st and 2d..	.....	Napa City.
<b>BOYNTON E N</b>	Druggist.....	Main bet 1st and 2d..	Main bet Val and Jack.	Napa City.
<b>BROWN Mrs W R</b>	Millinery.....	1st bet Main & Brown	Napa Hotel.....	Napa City.
<b>BARNARD Mrs H F</b>	Millinery.....	Main Street.....	Main Street.....	Napa City.
<b>BLOOMFIELD Mrs J</b>	Hairdresser.....	2d nr Revere Hotel...	.....	Napa City.
Barnard J.....	Mechanic.....	.....	.....	Napa City.
Baxter Capt.....	Carpenter.....	.....	Oak Street.....	Napa City.
Buckingham B.....	Carpenter.....	.....	Cross Street.....	Napa City.
Bruck L.....	Insurance.....	Cor Main and Second.	Grant Avenue.....	Napa City.
Boggs A G.....	Co Treasurer.....	Court House.....	Cor Third and Franklin	Napa City.
Baddeley H G.....	T P Constable...	Court House.....	Cor Coombs and Clay..	Napa City.
Baddeley Wm.....	Night watchman	Court House.....	Brown Street.....	Napa City.
Buffer Mrs C.....	.....	.....	12 Main Street.....	Napa City.
<b>BRINKMANN H</b>	Tobacconist.....	Cor Brown and 4th...	.....	Napa City.
Brooks L.....	.....	.....	Grant Avenue.....	Napa City.
Brown H.....	Gardener.....	.....	Union Street.....	Napa City.
Brisch Henry.....	Musician.....	.....	Pearl Street.....	Napa City.
Brown Geo.....	Laborer.....	.....	Union Street.....	Napa City.
Brock Mr.....	Laborer.....	.....	Washington Street.....	Napa City.



NAME.	OCCUPATION.	PLACE OF BUSINESS.	RESIDENCE.	TOWN OR POST OFFICE
<b>BROWNRIDGE MRS R.</b>	Milliner.....	Hogan's Block .....	Main Street.....	Napa City.
Barker Mrs.....	.....	.....	Franklin.....	Napa City.
Borreo Mr.....	Vegetables.....	.....	Franklin.....	Napa City.
Bradt A.....	Carpenter.....	First Street .....	First and Coombs.....	Napa City.
Baumeister Fred.....	Barber.....	Hogan's Block .....	Napa Hotel.....	Napa City.
<b>BEGELSPACHER M.</b>	Baker.....	First Street.....	.....	Napa City.
Ball H.....	Saloon.....	Brown.....	Clay.....	Napa City.
Balsco.....	Sadler.....	.....	First Street.....	Napa City.
Brink Col.....	.....	.....	Third Street.....	Napa City.
Bowcros Rev S.....	M E Minister.....	.....	Randolph Street.....	Napa City.
Breitenstein J.....	Laborer.....	.....	Seminary Street.....	Napa City.
Bradford.....	Carpenter.....	.....	Seminary and Pine.....	Napa City.
Bailey A.....	Mechanic.....	.....	Seminary Street.....	Napa City.
Bradshaw Benj.....	Farmer.....	.....	Joining Napa City.....	Napa City.
Brisco Thos.....	Carpenter.....	.....	First Street.....	Napa City.
Biggs E.....	Teamster.....	.....	Randolph Street.....	Napa City.
Bellenir Wm.....	Teamster.....	.....	Randolph Street.....	Napa City.
Bog-rt Mrs E.....	.....	.....	Brown Street.....	Napa City.
Bennett D.....	Farmer.....	.....	Calistoga Avenue.....	Napa City.
Bohken J M.....	Laborer.....	.....	Calistoga Avenue.....	Napa City.
Bramlet K.....	Farmer.....	.....	Lincoln Avenue.....	Napa City.
Brandon E.....	Laborer.....	.....	Brown Street.....	Napa City.
Byers Jas.....	Laborer.....	.....	Napa Street.....	Napa City.
Bentley Mrs E.....	.....	.....	Napa Street.....	Napa City.
Berry Mrs I.....	.....	.....	Pine Street.....	Napa City.
<b>BOGGS G V.</b>	Teamster.....	.....	Calistoga Avenue.....	Napa City.
Borreo & Co F.....	Grocer.....	First Street.....	First Street.....	Napa City.
Barry J B.....	Dairyman.....	.....	St Helena.....	St Helena.
Brown Geo.....	Laborer.....	.....	St Helena.....	St Helena.
Beirt Alice.....	.....	.....	St Helena.....	St Helena.
<b>BEACH A B.</b>	Variety Store.....	Main Street.....	St Helena.....	St Helena.
Banks J R.....	Butcher.....	.....	St Helena.....	St Helena.
<b>BUSSENIUS H R.</b>	Apothecary.....	Main & Railroad .....	Spring Street.....	St Helena.
Binding T G.....	Shoemaker.....	Main Street.....	Main Street.....	St Helena.
Basten P.....	Hotel.....	Lincoln Avenue.....	Lincoln Avenue.....	Calistoga.
<b>BADLAM E B.</b>	Postmaster.....	Lincoln Avenue.....	Main Street.....	Calistoga.
Butler Jos G.....	Variety Store.....	Lincoln Avenue.....	.....	Calistoga.
Butler O G.....	Variety Store.....	Lincoln Avenue.....	.....	Calistoga.
<b>BALDWIN N.</b>	Blacksmith.....	Lincoln Avenue.....	Sedar Street.....	Calistoga.
Bryant H T.....	Book Agent.....	.....	.....	.....
Boyce W P.....	Carpenter.....	.....	.....	.....
<b>BROWN SAM'L C.</b>	Physician.....	Madison & Jefferson...	.....	Yountville.
Blake C M.....	Teacher.....	.....	Madison.....	Yountville.
Bennett Henry.....	Mechanic.....	.....	Main Street.....	Yountville.
Benson L.....	Barber.....	Main Street.....	Main Street.....	Monticello.
Benton L.....	Butcher.....	Pike Street.....	Pike Street.....	Knoxville.
Brown E D.....	Bookkeeper.....	Montgomery Street.....	.....	Knoxville.
Brown John.....	Foreman Mine.....	.....	Montgomery Street.....	Knoxville.
Bruce A.....	Miner.....	.....	High Street.....	Knoxville.
Bumsted C.....	Miner.....	.....	Kearny Street.....	Knoxville.
Baner Fred.....	Miner.....	Phoenix Mines.....	.....	Phoenix.
Behen Chas.....	Miner.....	Phoenix Mines.....	.....	Phoenix.
Brown Jas.....	Cook.....	Ætna Mines.....	.....	Phoenix.
<b>BECK CHAS J.</b>	Farmer.....	Pope Valley.....	.....	Phoenix.
Brandlin John.....	Laborer.....	Ætna Mines.....	.....	Manhattan.
Boke J H.....	Farmer.....	Napa Valley.....	.....	Dutch Flat.
<b>BLUCHER GEO.</b>	Farmer.....	Napa Valley.....	3 m SW Napa City.....	Napa City.
Backus Gurdon.....	Farmer.....	Napa Valley.....	18 m NW Napa City..	St Helena.
Bourne W B.....	Speculator.....	1½ m S St Helena.....	18 m NW Napa City..	St Helena.
Bremberg John B.....	Clerk.....	2½ m S St Helena.....	20 m NW Napa City..	St Helena.
<b>BUHMAN JOHN.</b>	Vintner.....	Brown's Valley.....	3½ m NW Napa City..	Napa City.
<b>BUTLER A D.</b>	Farmer.....	Brown's Valley.....	4 m NW Napa City.....	Napa City.
<b>BROCKHUSST HENRY.</b>	Farmer.....	Napa Valley.....	4 m NW Napa City.....	Napa City.
<b>BLAKE ANDREW</b>	Farmer.....	Napa Valley.....	4½ m NW Napa City..	Napa City.
<b>BEAGLES W H.</b>	Farmer.....	Napa Valley.....	3 m N Napa City.....	Napa City.
<b>BOGGS J O.</b>	Farmer.....	Main Co Road.....	6 m N Napa City.....	Napa City.
Baldridge Mr.....	Farmer.....	Main Co Road.....	13 m N Napa City.....	Oakville.
<b>BOWEN JOHN</b>	Farmer.....	Dry Creek.....	17 m NW Napa City..	Glenellen.
Benkiser G P.....	Farmer.....	Dry Creek.....	6 m NW Napa City.....	Napa City.
Bradley W F.....	Farmer.....	Conn Creek.....	13 m N Napa City.....	Yountville.
<b>BIRAGE G S.</b>	Farmer.....	Vine Cliffs Vineyard..	12 m N Napa City.....	Yountville.
<b>BURKET C.</b>	Farmer.....	1 m E Yountville.....	10 m N Napa City.....	Yountville.

NAME.	OCCUPATION.	PLACE OF BUSINESS.	RESIDENCE.	TOWN OR POST OFFICE
Broahurst Jos.....	Farmer.....	Dry Creek.....	13 m NW Napa City..	Oakville.
Broahurst A.....	Farmer.....	Dry Creek.....	13 m NW Napa City..	Oakville.
Butler A P.....	Farmer.....	Brown's Valley.....	4 m NW Napa City..	Napa City.
Broer Albert.....	Laborer.....	Main Co Road.....	13 m NW Napa City..	Oakville.
<b>BEHERNS F W</b> .....	Farmer.....	Napa County.....	5½ m E Napa City.....	Napa City.
Barnes Edward.....	Farmer.....	Napa County.....	6 m E Napa City.....	Napa City.
Brannan M.....	Farmer.....	Napa County.....	3 m E Napa City.....	Napa City.
Bosworth E A.....	Vintner.....	Napa Valley.....	3½ m SE Napa City...	Napa City.
<b>BERRYMAN A</b> .....	Blacksmith.....	Napa Junction.....	8 m SE Napa City.....	Vallejo.
<b>BERRYMAN MRS C</b> .....	Agent R R Co.....	Creston Station.....	9 m SE Napa City.....	Napa Junc.
<b>BROWNLEE ROBERT</b> ..	Farmer.....	Suscol Valley.....	9 m SE Napa City.....	Napa City.
Boyl O.....	Farmer.....	Suscol Valley.....	7 m SE Napa City.....	Napa City.
Brohelli F.....	Dairy.....	Napa Valley.....	2½ m SE Napa City.....	Napa City.
Brown John.....	Farmer.....	Napa Valley.....	1 m N Napa City.....	Napa City.
Brown Lawrence.....	Farmer.....	Napa Valley.....	2 m N Napa City.....	Napa City.
<b>BEMENT GEORGE</b> .....	Farmer.....	Napa Valley.....	5 m N Napa City.....	Napa City.
Briggs Henry.....	Horticulturist.....	Napa Valley.....	5 m N Napa City.....	Napa City.
Brower Mrs H H.....	Farmer.....	Napa Valley.....	6 m N Napa City.....	Napa City.
Beringer Jacob.....	Wine Cooper.....	with Krug.....	19 m NW Napa City..	St Helena.
Bereta Aug.....	Vintner.....	with Krug.....	19 m NW Napa City..	St Helena.
<b>BLANCHER J D</b> .....	Farmer.....	Main Co Road.....	6 m NW Napa City...	Napa City.
<b>BARKHAUSEN THEO</b> ..	Farmer.....	Main Co Road.....	10 m NW Napa City...	Yountville.
<b>BUTLER O H</b> .....	Bricklayer.....	Main Co Road.....	10 m NW Napa City...	Yountville.
Brodhurst A.....	Laborer.....	Main Co Road.....	12 m NW Napa City...	Oakville.
Bancroft A A.....	Farmer.....	Main Co Road.....	12 m NW Napa City...	Oakville.
Beardsly.....	Farmer.....	Main Co Road.....	11 m NW Napa City...	Oakville.
Bateman John.....	Farmer.....	Main Co Road.....	12 m NW Napa City...	Oakville.
<b>BALE MARIANA G</b> .....	Farmer.....	Main Co Road.....	15 m NW Napa City...	St. Helena.
<b>BARTON J W</b> .....	Horticulturist.....	Main Co Road.....	15 m NW Napa City...	Rutherford.
<b>BROWN G T</b> .....	Stockdealer.....	.....	.....	St Helena.
Burdet Peter.....	Farmer.....	.....	.....	St Helena.
<b>BEHNKEN JOHN</b> .....	Vintner.....	.....	18 m NW Napa City...	St Helena.
Brown J W.....	Music Teacher..	.....	.....	St Helena.
Bale E T.....	Clerk.....	.....	16 m NW Napa City...	St Helena.
Booker Jas.....	Laborer.....	.....	19 m NW Napa City...	St Helena.
<b>BENDER FRED</b> .....	Brewer.....	.....	19 m NW Napa City...	St Helena.
Beach Geo H.....	Laborer.....	Ericuera Creek.....	38 m N Napa City.....	Zem Zem.
<b>BUFORD S H</b> .....	Farmer.....	Berryessa Valley.....	28 m N Napa City.....	Monticello.
Battest Joseph.....	Farmer.....	Pope Creek.....	32 m N Napa City.....	Pope Valley.
<b>BARNETT JESSE</b> .....	Mechanic.....	Pope Valley.....	32 m N Napa City.....	Pope Valley.
Barnett E J.....	Farmer.....	Pope Valley.....	32 m N Napa City.....	Pope Valley.
<b>BUTLER HARVY</b> .....	Farmer.....	Pope Valley.....	32 m N Napa City.....	Pope Valley.
Bentley J N.....	Farmer.....	Main Co Road.....	20 m NW Napa City...	Calistoga.
Bentley D M.....	Farmer.....	Napa Valley.....	29 m NW Napa City...	Calistoga.
Butler Mrs E.....	Dressmaker.....	Napa Valley.....	27 m NW Napa City...	Calistoga.
Brown Edward.....	Farmer.....	Napa Valley.....	26 m NW Napa City...	Calistoga.
Boyce Edward.....	Stock Raiser.....	Napa Valley.....	29 m NW Napa City...	Calistoga.
Bishop Wm E.....	Farmer.....	Napa Valley.....	27 m NW Napa City...	Calistoga.
Baldwin A.....	Laborer.....	Napa Valley.....	30 m NW Napa City...	Calistoga.
Burgess H.....	Farmer.....	Napa Valley.....	23 m NW Napa City...	Calistoga.
Bosen Wm.....	Farmer.....	Napa Valley.....	26 m NW Napa City...	Calistoga.
<b>BOOTH J R</b> .....	Farmer.....	Chiles Valley.....	24 m NW Napa City...	Pope Valley.
Brookins E B.....	Farmer.....	Putah Creek.....	28 m NW Napa City...	Knoxville.
Brookins R M.....	Farmer.....	Putah Creek.....	28 m NW Napa City...	Knoxville.
Brookins A H.....	Farmer.....	Putah Creek.....	28 m NW Napa City...	Knoxville.
<b>CROUCH &amp; McCLURE</b> ..	Attorneys.....	Main bet 2d and 3d..	.....	Napa City.
<b>CROUCH R</b> .....	Attorney.....	Main bet 2d and 3d..	Coombs & Third.....	Napa City.
Christianson H.....	Laborer.....	Main bet 2d and 3d..	Washington Street.....	Napa City.
Crawford F M.....	R R Agent.....	Fourth and Main.....	Third & Franklin.....	Napa City.
<b>COOK GEO F</b> .....	Merchant.....	Main bet 1st and 2d..	First Street.....	Napa City.
Colman D F W.....	Physician.....	Main bet 1st and 2d..	Third & Franklin.....	Napa City.
Cater J.....	Shoe Store.....	Main and Second.....	Main Street.....	Napa City.
Cruise M.....	Shoemaker.....	Main Street.....	Main Street.....	Napa City.
Clark A G & Co.....	Hardware.....	118 Main Street.....	Coombs Street.....	Napa City.
<b>CLARK H G</b> .....	Blacksmith.....	Main Street.....	Main Street.....	Napa City.
Chapman A.....	Blacksmith.....	Main bet 2d and 3d..	.....	Napa City.
<b>CHRISTIANSON C</b> .....	Boots and Shoes.	First nr Main.....	.....	Napa City.
<b>CAYBERG F</b> .....	Brewery Depot..	McKinstry.....	.....	Napa City.
Cooper & Kester.....	Millers.....	McKinstry.....	.....	Napa City.
Cooper W R.....	Miller.....	.....	Coombs Street.....	Napa City.
Coutts A.....	Laborer.....	.....	Grant Avenue.....	Napa City.
Clark E.....	Upholsterer.....	.....	Washington Street.....	Napa City.



NAME.	OCCUPATION.	PLACE OF BUSINESS.	RESIDENCE.	TOWN OR POST OFFICE
Clifford G B.....	Miner.....	Main Street.....	Randolph.....	Napa City.
Crowell J B.....	Livery Stable.....	Grant Avenue.....	Franklin and Laurel..	Napa City.
Collum H.....	Farmer.....	.....	Grant Avenue.....	Napa City.
Countryman J.....	Carpenter.....	.....	Washington Street.....	Napa City.
Commary P.....	.....	Coombs Street.....	First Street.....	Napa City.
Clark Robt.....	Cabinet Maker.....	.....	Union Street.....	Napa City.
Cornel Mrs E.....	.....	.....	First Street.....	Napa City.
Carigan Jas.....	Laborer.....	.....	First Street.....	Napa City.
Cornwall Geo N.....	Capitalist.....	.....	First Street.....	Napa City.
Conaway John.....	.....	.....	Pine Street.....	Napa City.
Christy G W.....	Butcher.....	.....	First Street.....	Napa City.
Cruise M.....	Shoemaker.....	Main street.....	Main Street.....	Napa City.
Castro L.....	.....	.....	Napa Street.....	Napa City.
Castro E.....	Farmer.....	.....	Napa Street.....	Napa City.
Coats David.....	.....	.....	A Street.....	Napa City.
Cohrin T E.....	Architect.....	.....	Calistoga Avenue.....	Napa City.
Cole Mrs Hannah.....	.....	.....	Calistoga Avenue.....	Napa City.
Countryman J.....	Carpenter.....	.....	Main Street.....	Napa City.
Comrey Wm.....	Carpenter.....	.....	First Street.....	Napa City.
Coe John R.....	.....	.....	Clay Street.....	Napa City.
Coon R.....	.....	.....	Franklin Street.....	Napa City.
Clark Frank G.....	Plasterer.....	.....	First Street.....	Napa City.
Cleveland L.....	Laborer.....	Main Street.....	Laurel Street.....	Napa City.
Chapman Andrew.....	Blacksmith.....	Main Street.....	Laurel Street.....	Napa City.
Chandler J.....	Carpenter.....	.....	Seminary Street.....	Napa City.
Cooper Samuel.....	Farmer.....	.....	Seminary Street.....	Napa City.
Clark Mrs.....	.....	.....	Franklin Street.....	Napa City.
Comstock Mr.....	Carpenter.....	.....	Franklin Street.....	Napa City.
Cobb L.....	Chop House.....	Main Street.....	Oak Street.....	Napa City.
Crowell J B.....	Tanner.....	.....	Franklin Street.....	Napa City.
Cain John.....	Laborer.....	.....	Oak Street.....	Napa City.
Cole David.....	Farmer.....	.....	.....	St Helena.
Cardinet.....	Gardener.....	.....	.....	St Helena.
Clow J S.....	Photographer.....	.....	.....	St Helena.
<b>CARVER &amp; PHILLIPS.</b>	Merchant.....	Main Street.....	.....	St Helena.
<b>CARVER D B.....</b>	Merchant.....	Main Street.....	Main Street.....	St Helena.
Creamer J.....	Shoemaker.....	Main Street.....	Main Street.....	St Helena.
<b>CLIFF J F.....</b>	Hardware.....	Main Street.....	Oak Avenue.....	St Helena.
<b>CALDERWOOD M.....</b>	Wagon Maker.....	Main Street.....	Main Street.....	St Helena.
Cleghon John.....	Harness Manuf'r.....	Main Street.....	Main Street.....	St Helena.
<b>CHANDLER H L.....</b>	National Hotel.....	Main Street.....	Main Street.....	St Helena.
<b>CHILES COL J B.....</b>	Farmer.....	Chiles Valley.....	Spring Street.....	St Helena.
Cunningham Mrs May.....	.....	.....	Oak Street.....	St Helena.
Chesbro J A.....	Restaurant.....	Lincoln Avenue.....	.....	Calistoga.
Chapman S.....	Farmer.....	.....	Main Street.....	Calistoga.
Cook Jacob.....	Saloon.....	Lincoln Avenue.....	.....	Calistoga.
Crethers Wm.....	Carpenter.....	.....	Myrtle Street.....	Calistoga.
Cromwell Geo.....	Constable.....	.....	Washington Street.....	Calistoga.
Chapman L A.....	Carpenter.....	.....	Sedar Street.....	Calistoga.
Crittenden J D.....	Butcher.....	Lincoln Avenue.....	.....	Calistoga.
Cook J L.....	Miner.....	.....	Madison Street.....	Yountville.
Casey Jos.....	Laborer.....	.....	Jefferson Street.....	Yountville.
Cohen M.....	Merchant.....	Main Street.....	Main Street.....	Monticello.
Cutler Nathan.....	Wagon Maker.....	Main Street.....	Main Street.....	Monticello.
Cross T J.....	Miner.....	Knoxville.....	Montgomery Street.....	Knoxville.
Cook T.....	Laborer.....	Knoxville.....	Pike Street.....	Knoxville.
Callaghan Thos.....	Night Foreman.....	Knoxville.....	Montgomery Street.....	Knoxville.
<b>COWAN J W.....</b>	Bookkeeper.....	Phœnix Mines.....	.....	Phœnix.
Cook Wm.....	Engineer.....	Phœnix Mines.....	.....	Phœnix.
Carquilla J.....	Miner.....	Phœnix Mines.....	.....	Phœnix.
Caron E.....	Miner.....	Phœnix Mines.....	.....	Phœnix.
Conway Wm.....	Laborer.....	Ætna Mines.....	.....	Phœnix.
Canfield Wm.....	Jeweler.....	Manhattan Mines.....	.....	Manhattan.
Coombs Nathan.....	Farmer.....	½ m N Napa City.....	Napa Valley.....	Napa City.
Courtney.....	Farmer.....	Huichica Creek.....	7 m SW Napa City...	Napa City.
Collins Thos.....	Farmer.....	Sonoma Road.....	3 m W Napa City.....	Napa City.
<b>CHAPMAN W H.....</b>	Farmer.....	Napa Valley.....	1 m W Napa City.....	Napa City.
<b>CLARK C T.....</b>	Mason.....	Napa Valley.....	1½ m W Napa City.....	Napa City.
<b>CLARK WM.....</b>	Farmer.....	Carneros Creek.....	5 m W Napa City.....	Napa City.
<b>CRANE DR GEO B.....</b>	Vintner.....	Napa Valley.....	18 m NW Napa City...	St Helena.
<b>CLAYTON WM J.....</b>	Farmer.....	Sonoma Road.....	2½ m SW Napa City...	Napa City.
Cannor P.....	Laborer.....	Canadian Creek.....	6½ m W Napa City.....	Napa City.

NAME.	OCCUPATION.	PLACE OF BUSINESS.	RESIDENCE.	TOWN OR POST OFFICE
CLARK C H.....	Farmer.....	Clark's Canyon.....	5 m N Napa City.....	Napa City.
CHAPMAN L.....	Farmer.....	Napa Valley.....	½ m N Napa City.....	Napa City.
CALFEE J A.....	Farmer.....	Napa Valley.....	1½ m N Napa City.....	Napa City.
CLYMAN JAS.....	Farmer.....	Napa Valley.....	2¼ m NW Napa City.....	Napa City.
Collinridge E R.....	Farmer.....	Napa Valley.....	4 m W Napa City.....	Napa City.
Chaper E.....	Farmer.....	Yountville.....	9 m W Napa City.....	Yountville.
Crabb H W.....	Farmer.....	Main County Road.....	12 m W Napa City.....	Oakville.
Campbell Jas.....	Farmer.....	Dry Creek Road.....	15 m W Napa City.....	Oakville.
Crosby Jas.....	Farmer.....	Calabassas.....	17 m NW Napa City.....	Glenellen.
Cheney David.....	Farmer.....	Redwoods.....	11 m NW Napa City.....	Napa City.
Cooper J J.....	Farmer.....	Redwoods.....	10 m NW Napa City.....	Napa City.
Cordwell John.....	Farmer.....	Dry Creek.....	9 m NW Napa City.....	Napa City.
Cole W V.....	Farmer.....	Conn Creek.....	14 m N Napa City.....	Rutherford.
Chandler C P.....	Farmer.....	Conn Creek.....	13 m N Napa City.....	Rutherford.
CLARK FRANCIS.....	Farmer.....	Caymus Ranch.....	11 m N Napa City.....	Yountville.
Cornatho Loretto.....	Farmer.....	Join'g Caymus Ranch.....	9 m N Napa City.....	Yountville.
Cater Wm.....	Horse Trainer.....	Napa Valley.....	2½ m N Napa City.....	Napa City.
Capelli Andrew.....	Farmer.....	Solano County.....	.....	Bridgeport.
CARBONE NICHOLA.....	Farmer.....	Napa Valley.....	2 m E Napa City.....	Napa City.
CARBONE LORENZO.....	Farmer.....	Napa Valley.....	2 m E Napa City.....	Napa City.
Crasby R.....	Farmer.....	Soscol Valley.....	9 m SE Napa City.....	Napa City.
CAHILL MARTIN.....	Farmer.....	Soscol Valley.....	10½ m SE Napa City.....	Vallejo.
Clinkinbead A J.....	Farmer.....	Soscol Valley.....	8 m SE Napa City.....	Napa City.
Chapman Henry.....	Farmer.....	Soscol Valley.....	7 m SE Napa City.....	Napa City.
Chabot Charles.....	Fowl Raiser.....	Napa Valley.....	2½ m E Napa City.....	Napa City.
CLARKE WM.....	Farmer.....	Foss Valley.....	10 m NE Napa City.....	Napa City.
CLARKE JAS H.....	Farmer.....	Foss Valley.....	10 m NE Napa City.....	Napa City.
CROW A M.....	Farmer.....	Main County Road.....	7 m N Napa City.....	Yountville.
Cooper L B.....	Farmer.....	Main County Road.....	8 m N Napa City.....	Yountville.
CARTER J M.....	Farmer.....	Main County Road.....	11 m N Napa City.....	Oakville.
CUSTER T B.....	Farmer.....	Main County Road.....	11 m N Napa City.....	Oakville.
Chopson Thos.....	Farmer.....	Main County Road.....	15 m N Napa City.....	Rutherford.
Cook D R.....	Carpenter.....	Main County Road.....	19 m N Napa City.....	St Helena.
Clark D G.....	Farmer.....	.....	18 m N Napa City.....	St Helena.
CLOCK A.....	Hop Grower.....	.....	18 m N Napa City.....	St Helena.
Chamberlin R M.....	Farmer.....	.....	.....	St Helena.
Chrisman G S.....	Butcher.....	.....	.....	St Helena.
CASTNER W H.....	Farmer.....	.....	19 m N Napa City.....	St Helena.
Carter W N.....	Blacksmith.....	Lodi Road.....	20 m N Napa City.....	St Helena.
Cook J B.....	Farmer.....	.....	19 m N Napa City.....	St Helena.
Cook M C.....	Farmer.....	.....	19 m N Napa City.....	St Helena.
Cook B H.....	Farmer.....	.....	19 m N Napa City.....	St Helena.
Cook S M.....	Vintner.....	W St Helena Road.....	19 m N Napa City.....	St Helena.
Clark Geo.....	Farmer.....	Capel Valley.....	16 m NE Napa City.....	Capel.
COLEMAN S L.....	Farmer.....	Cherry Canyon.....	18 m NE Napa City.....	Monticello.
COLEMAN A P.....	Farmer.....	Cherry Canyon.....	18 m NE Napa City.....	Monticello.
COLEMAN J.....	Farmer.....	Cherry Canyon.....	18 m NE Napa City.....	Monticello.
Churchill Dr Chas.....	Farmer.....	Berryessa Valley.....	22 m N Napa City.....	Monticello.
Cradwick J.....	Farmer.....	Berryessa Valley.....	27 m N Napa City.....	Monticello.
CLARK ABRAHAM.....	Farmer.....	Berryessa Valley.....	30 m N Napa City.....	Monticello.
CLARK A C.....	Farmer.....	Berryessa Valley.....	30 m N Napa City.....	Monticello.
Cooper Joseph.....	Laborer.....	Berryessa Valley.....	30 m N Napa City.....	Monticello.
Condim Jas T.....	Farmer.....	Pope Valley.....	35 m N Napa City.....	St Helena.
Church L.....	Farmer.....	Napa County.....	39 m N Napa City.....	Guinock.
Caldwell J A.....	Farmer.....	Sedar Valley.....	45 m N Napa City.....	Knoxville.
Clendenin W H.....	Farmer.....	Pope Valley.....	32 m N Napa City.....	Pope Valley.
Cain Mary.....	Farmer.....	Napa Valley.....	28 m NW Napa City.....	Calistoga.
Cyrus John.....	Farmer.....	Napa Valley.....	29 m NW Napa City.....	Calistoga.
Caraway Mrs E.....	Farmer.....	Napa Valley.....	30 m NW Napa City.....	Calistoga.
Carlin Geo.....	Farmer.....	Napa Valley.....	29 m NW Napa City.....	Calistoga.
Chapman S M.....	Farmer.....	Napa Valley.....	27 m NW Napa City.....	Calistoga.
Coyle John.....	Shipwright.....	Napa Valley.....	30 m NW Napa City.....	Calistoga.
Calderwood A.....	Farmer.....	Conn Valley.....	17 m N Napa City.....	St Helena.
Cole Henry.....	Farmer.....	Conn Valley.....	25 m N Napa City.....	Pope Valley.
Cratic Silas.....	Farmer.....	Chiles Valley.....	23 m N Napa City.....	Pope Valley.
Cratic Jos.....	Farmer.....	Chiles Valley.....	23 m N Napa City.....	Pope Valley.
Cord Mrs M.....	.....	Chiles Valley.....	18 m N Napa City.....	St Helena.
Conn C.....	Farmer.....	Conn Valley.....	17 m N Napa City.....	St Helena.
Custer John.....	Farmer.....	Big Ranch Road.....	5½ m N Napa City.....	Napa City.
CROWEY G W.....	Farmer.....	E side Napa River.....	7 m N Napa City.....	Napa City.
Coombs C.....	Farmer.....	Berryessa Valley.....	26 m N Napa City.....	Monticello.
Clayton D O.....	Farmer.....	Berryessa Valley.....	26 m N Napa City.....	Monticello.



NAME.	OCCUPATION.	PLACE OF BUSINESS.	RESIDENCE.	TOWN OR POST OFFICE
DALEY R H.....	Architect.....	Main Street.....	.....	Napa City.
DONNELLY T C.....	Merchant.....	Main Street.....	.....	Napa City.
DEWOODY T J.....	County Surveyor.....	Main Street.....	.....	Napa City.
DONNELLY JAMES.....	Gro'es & Liq'rs.....	Main Street.....	Main Street.....	Napa City.
Derry Thomas.....	.....	.....	Cross Street.....	Napa City.
Dingman S P.....	Farmer.....	.....	Oak Street.....	Napa City.
DOOR M.....	Tobacconist.....	Fourth and Brown.....	Fourth and Brown.....	Napa City.
DOOR & BRINKMAN...	Tobacconists.....	Fourth and Brown.....	Fourth and Brown.....	Napa City.
Darby C A.....	Attorney.....	.....	Grant Avenue.....	Napa City.
Darby Mrs.....	.....	.....	Washington Street.....	Napa City.
Davis Frank.....	Butcher.....	First Street.....	Coombs Street.....	Napa City.
Decker Amelia.....	Dressmaker.....	First Street.....	.....	Napa City.
Day David.....	Variety Store.....	Main Street.....	Randolph Street.....	Napa City.
Dunigan.....	Miner.....	.....	Pine Street.....	Napa City.
Dundan Mrs Jane.....	.....	.....	Vallejo Street.....	Napa City.
Dyer Father.....	Catholic Priest.....	.....	Main Street.....	Napa City.
Dickinson John J.....	Merchant.....	Spring Street.....	Main Street.....	St Helena.
Darbyshire D K.....	Wagonmaker.....	Spring Street.....	Spring Street.....	St Helena.
Dinson Mrs Anna.....	.....	Spring Street.....	Spring Street.....	St Helena.
Dalley F.....	Tailor.....	Main Street.....	Main Street.....	St Helena.
Daegener Wm.....	Farmer.....	.....	.....	St Helena.
Davidson W C.....	.....	.....	.....	St Helena.
DAVIS DR C E.....	Dentist.....	Main Street.....	.....	St Helena.
Dorgeloh & Bastow.....	Hotel.....	Lincoln Avenue.....	.....	Calistoga.
Dorgeloh L.....	Hotel.....	Lincoln Avenue.....	.....	Calistoga.
Drysdale Jas.....	Clerk.....	Lincoln Avenue.....	.....	Calistoga.
DIMICK & ROBERTS...	Blacksmith.....	Lincoln Avenue.....	.....	Calistoga.
DIMICK C A.....	Blacksmith.....	Lincoln Avenue.....	Main Street.....	Calistoga.
Dallas James.....	Carpenter.....	.....	Block U.....	Monticello.
Doss S.....	Laborer.....	.....	Broadway Street.....	Monticello.
Daley M.....	Miner.....	Knoxville.....	Hight Street.....	Knoxville.
Doyle Thos.....	Miner.....	Phœnix Mines.....	.....	Phœnix.
Daley James.....	Miner.....	Phœnix Mines.....	.....	Phœnix.
Dewan J.....	Engineer.....	Phœnix Mines.....	.....	Phœnix.
Duffy J L.....	Miner.....	Ætna Mines.....	.....	Phœnix.
Dealy Jas.....	Farmer.....	Carneros Creek.....	5 m W Napa City.....	Napa City.
Durkey J.....	Dairyman.....	Carneros Creek.....	4½ m W Napa City.....	Napa City.
Deweese G W.....	Farmer.....	Brown's Valley.....	4 m W Napa City.....	Napa City.
DELL CHAS.....	Farmer.....	Brown's Valley.....	2 m W Napa City.....	Napa City.
Dingman S.....	Farmer.....	Napa Valley.....	2¼ m SW Napa City.....	Napa City.
DANIELS JAS O.....	Farmer.....	Napa Valley.....	7 m SW Napa City.....	Napa City.
DUHIG JAMES.....	Farmer.....	Huichica Creek.....	7½ m SW Napa City.....	Napa City.
Dealy M J.....	Farmer.....	Huichica Creek.....	7½ m SW Napa City.....	Napa City.
Donlin M.....	Farmer.....	Mill Creek.....	8 m W Napa City.....	Napa City.
Daugherty Mrs F.....	Farmer.....	Mill Creek.....	11 m W Napa City.....	Napa City.
Dado Peter.....	Dairyman.....	Mill Creek.....	6½ m W Napa City.....	Napa City.
Deering R S.....	Farmer.....	Big Ranch Road.....	4½ m N Napa City.....	Napa City.
DAVIS J C.....	Farmer.....	Main County Road.....	13 m NW Napa City.....	Oakville.
DINNING WM.....	Farmer.....	Conn Creek.....	15 m N Napa City.....	St Helena.
Davis J R.....	Farmer.....	Caymus Ranch.....	9 m N Napa City.....	Yountville.
Dingman Geo.....	Laborer.....	Soda Creek.....	7 m N Napa City.....	Napa City.
Dunster T H.....	Plumber.....	Soda Creek.....	5 m N Napa City.....	Napa City.
DWYER THOS.....	Farmer.....	Main County Road.....	11 m N Napa City.....	Oakville.
Drew Mrs M.....	Farmer.....	Main County Road.....	11 m N Napa City.....	Oakville.
DOWNEY DENNIS.....	Farmer.....	Main County Road.....	12 m N Napa City.....	Oakville.
DOAK DAVID.....	Farmer.....	Main County Road.....	12 m N Napa City.....	Oakville.
Davis.....	Carpenter.....	Main County Road.....	15 m N Napa City.....	Rutherford.
Dowdel James.....	Farmer.....	.....	17 m N Napa City.....	St Helena.
Dixon James.....	Farmer.....	Berryessa Road.....	3½ m N Napa City.....	Napa City.
Doget J.....	Farmer.....	Wooden Valley.....	10 m N Napa City.....	Suison.
Davis Geo.....	Farmer.....	Steel Canyon.....	20 m N Napa City.....	Capel.
Davis James T.....	Farmer.....	Cherry Valley.....	18 m N Napa City.....	Capel.
Davis W.....	Farmer.....	Putah Creek.....	28 m N Napa City.....	Monticello.
Doan H.....	Farmer.....	Cherry Valley.....	25 m N Napa City.....	Monticello.
Davis Jefferson.....	Farmer.....	Berryessa Valley.....	22 m N Napa City.....	Monticello.
Darden W C.....	Farmer.....	Berryessa Valley.....	27 m N Napa City.....	Monticello.
Demonicono A.....	Farmer.....	Berryessa Valley.....	27 m N Napa City.....	Monticello.
Demonicono G.....	Farmer.....	Berryessa Valley.....	27 m N Napa City.....	Monticello.
Day Q V P.....	Farmer.....	Putah Creek.....	40 m N Napa City.....	Guinoc.
Duvall W M.....	Farmer.....	Pope Valley.....	35 m N Napa City.....	Pope Valley.
Duvall L N.....	Farmer.....	Pope Valley.....	35 m N Napa City.....	Pope Valley.
DEERING H C.....	Blacksmith.....	Pope Valley.....	30 m N Napa City.....	Pope Valley.

NAME.	OCCUPATION.	PLACE OF BUSINESS.	RESIDENCE.	TOWN OR POST OFFICE
DEERING FREDERICK..	Backsmith .....	Pope Valley.....	30 m N Napa City.....	Pope Valley.
DOLLARHIDE A J.....	Farmer.....	Pope Valley.....	30 m N Napa City.....	Pope Valley.
Darling B A.....	Farmer.....	Napa Valley.....	32 m NW Napa City...	Calistoga.
Davidson A.....	Carpenter.....	Napa Valley.....	39 m NW Napa City...	Calistoga.
Davis J M.....	Farmer.....	Napa Valley.....	27 m NW Napa City...	Calistoga.
Downey Josiah.....	Farmer.....	Napa Valley.....	30 m NW Napa City...	Calistoga.
DAUBENSPECK REV J	Farmer.....	Napa Valley.....	21 m NW Napa City...	St Helena.
Dallie D.....	Farmer.....	Chiles Valley.....	18 m N Napa City.....	St Helena.
Davenport Rev R J.....	Farmer.....	Pope Valley.....	36 m N Napa City.....	Pope Valley.
DOWNEY PATRICK.....	Farmer.....	E side Napa Valley..	9 m N Napa City.....	Yountville.
DAVIS J R.....	Farmer.....	E side Napa Valley..	10 m N Napa City.....	Yountville.
Easterly A Y.....	Farmer.....	.....	Second and Randolph..	Napa City.
EGLIN EUGENE.....	Restaurant.....	Main Street.....	.....	Napa City.
Erickson P.....	Boatman.....	.....	Grant Avenue. ....	Napa City.
ELKINGTON JOHN.....	Naturalist.....	Brown Street.....	.....	Napa City.
Eaton Charles.....	.....	.....	Elm Street.....	Napa City.
Emmerson.....	Farmer.....	.....	Main Street.....	Napa City.
Egleston James.....	Farmer.....	.....	Vallejo Street.....	Napa City.
Egleston Wm.....	Drayman.....	.....	Vallejo Street.....	Napa City.
Earl Thos.....	Capitalist.....	.....	Seminary Street.....	Napa City.
Ervin Frank.....	Teamster.....	.....	Second Street.....	Napa City.
Eckmeyr Peter.....	Mason.....	.....	Pine Street.....	Napa City.
Evens John.....	Butcher.....	Second Street.....	Oak Street.....	Napa City.
Edwards David.....	Farmer.....	.....	.....	St Helena.
Ewer S.....	Farmer.....	.....	.....	St Helena.
ELGIN W A.....	Livery.....	.....	.....	St Helena.
Elling Phillip.....	Farmer.....	.....	.....	St Helena.
Edward J.....	Foreman.....	Phœnix Mines.....	.....	Phœnix.
Ennes Robert.....	Miner.....	Phœnix Mines.....	.....	Phœnix.
Elyckson Martin.....	Engineer.....	Manhattan.....	.....	Manhattan.
Ely L W.....	Farmer.....	Carneros Creek.....	6 m W Napa City.....	Napa City.
Elliott Samuel.....	Laborer.....	Napa Valley.....	16 m SW Napa City...	Napa City.
ELLIS T P.....	Farmer.....	Napa Valley.....	2½ m W Napa City....	Napa City.
EDINGTON WM.....	Farmer.....	Napa Valley.....	2½ m W Napa City....	Napa City.
Elsworth C.....	Farmer.....	Napa Valley.....	4½ m NW Napa City...	Napa City.
EMMERSON DAVID.....	Farmer.....	Main County Road ...	5 m N Napa City.....	Napa City.
ELLES THEO.....	Farmer.....	Main County Road ...	5½ m N Napa City....	Napa City.
Eck Adam.....	Farmer.....	S E Sonoma Creek....	17 m NW Napa City...	St Helena.
ELKINGTON JAS.....	Farmer.....	Dry Creek.....	12 m NW Napa City...	Napa City.
EDINGTON J A.....	Farmer.....	Conn Creek.....	13 m N Napa City....	Rutherford.
Etienne Tapie.....	Farmer.....	Napa Valley.....	3 m E Napa City.....	Napa City.
Ennis M.....	Farmer.....	Napa Valley.....	3½ m E Napa City....	Napa City.
Eyre Col M R.....	Fowl-breeding..	Napa Valley.....	3 m N Napa City.....	Napa City.
Ellis N W.....	Vintner.....	Napa Valley.....	7 m N Napa City.....	Napa City.
Ennis.....	Farmer.....	Soda Creek.....	.....	Napa City.
Eachus W A.....	Farmer.....	Main County Road... 12 m N Napa City....	.....	Oakville.
Erving James.....	Farmer.....	Main County Road... 16 m N Napa City....	.....	Rutherford.
EDWARDS W S.....	Hotel.....	Main County Road... 16 m N Napa City....	.....	St Helena.
England John.....	Farmer.....	Lodi Road.....	22 m N Napa City....	St Helena.
Ermath P.....	Vintner.....	Main County Road... 23 m N Napa City....	.....	St Helena.
Eley J W.....	Farmer.....	Putah Creek.....	28 m N Napa City....	Monticello.
Eley Benj.....	Farmer.....	Putah Creek.....	28 m N Napa City....	Monticello.
Elliott S.....	Farmer.....	Ericuera Creek.....	36 m N Napa City....	Zem Zem.
Eastland George.....	Farmer.....	Pope Valley.....	35 m N Napa City....	Pope Valley.
Eubanks R.....	Farmer.....	Chiles Valley.....	19 m N Napa City....	St Helena.
ELLIS FRED.....	Miller.....	Napa Valley.....	10 m NW Napa City...	Yountville.
EDINGTON L T.....	Miller.....	E side Napa City... 9 m NW Napa City...	.....	Napa City.
Enas J D.....	Farmer.....	Foss Valley Road... 5 m N Napa City....	.....	Napa City.
EDINGTON T B.....	Farmer.....	Napa City.....	12 m N Napa City....	Rutherford.
FRANCIS & GARDNER.	Publishers.....	Main Street.....	.....	Napa City.
FRANCIS G M.....	Publishers.....	Main Street.....	First Street.....	Napa City.
Fellers Lorenzo.....	Bookkeeper.....	Main & Third.....	Frank and Divison ...	Napa City.
FORD REV G W.....	School Sup't.....	Main Street.....	Comobs and Divison ...	Napa City.
FORD MRS L A.....	Millinery.....	Main Street.....	Coombs and Divison ...	Napa City.
Fraser D A.....	Clerk.....	124 Main Street... 124 Main Street...	Calistoga Avenue....	Napa City.
Firm P.....	Shoemaker.....	Main Street.....	.....	Napa City.
Flay J.....	Laborer.....	.....	Union Street.....	Napa City.
Flaherty Thos.....	Moulder.....	.....	Union Street.....	Napa City.
Fancho John.....	Farmer.....	.....	Franklin Street.....	Napa City.
Felton Mrs E E.....	.....	.....	Franklin Street.....	Napa City.
Fanchar Ira.....	Carpenter.....	.....	Oak Street.....	Napa City.
Fellows Geo.....	Miner.....	.....	Seminary Street.....	Napa City.



NAME.	OCCUPATION.	PLACE OF BUSINESS.	RESIDENCE.	TOWN OR POST OFFICE
Fowler Henry.....			Clay and Franklin.....	Napa City.
Fraser D A.....	Capitalist.....		Calistoga Avenue.....	Napa City.
Flaker Fred.....	Carpenter.....		Main Street.....	Napa City.
Fancheons John.....	Gardener.....			Napa City.
Feltmeyr Wm.....	Carpenter.....			St. Helena.
<b>FRANCIS J G</b> .....	Publisher.....	Napa City.....	Coombs and R R Ave..	St. Helena.
Fairchild A.....	Teamster.....			St. Helena.
Fulton Mrs D.....	Farmer.....			St. Helena.
<b>FISHER W F</b> .....	Livery Stable... ..	Lincoln Avenue.....	Main Street.....	Calistoga.
Foss & Connelly.....	Staging.....		Knight's Valley.....	Calistoga.
<b>FRANCIS J H</b> .....	Merchant.....	Lincoln Avenue.....	Main Street.....	Calistoga.
Friedburg W.....	Merchant.....	Lincoln Avenue.....		Calistoga.
Fowler L H.....	Blacksmith.....	Main Street.....	Hamilton Street.....	Monticello.
Frost Mrs E.....			Main Street.....	Monticello.
Fredrickson C.....	Foreman.....	Knoxville.....	Montgomery Street.....	Knoxville.
<b>FELLOWS GEO</b> .....	Supt Mines.....	Phoenix Mines.....		Phoenix.
Flohr Henry.....	Blacksmith.....	Manhattan Mines.....		Manhattan.
<b>FLY Q C</b> .....	Farmer.....	Napa Valley.....	6 m SW Napa City....	Napa City.
<b>FLEMING WM</b> .....	Farmer.....	Brown's Valley.....	3 m W Napa City.....	Napa City.
Frack A.....	Farmer.....	Lower Sonoma Road..	4½ m SW Napa City....	Napa City.
Fitzwilliam P.....	Steward.....	2½ m S St Helena.....	20 m N Napa City....	St. Helena.
<b>FISHER WM A</b> .....	Farmer.....	Napa Valley.....	2½ m NW Napa City....	Napa City.
<b>FEALY T W</b> .....	Farmer.....	N s Napa River.....	15 m N Napa City....	Rutherford.
<b>FALKENSTINE J N</b> .....	Farmer.....	Conn Creek.....	12 m N Napa City....	Yountville.
Fayen Mrs P.....		Soscol Road.....	7 m SE Napa City....	Napa City.
Falls James.....	Farmer.....	Napa Valley.....	9½ m SE Napa City....	Napa City.
<b>FOGERTY P</b> .....	Farmer.....	Napa Valley.....	10 m SE Napa City....	Napa City.
<b>FRISBIE EDW</b> .....	Farmer.....	Napa Valley.....	10 m SE Napa City....	Vallejo.
Flur Peter.....	Laborer.....	Soscol Valley.....	12 m SE Napa City....	Vallejo.
Frash Mary.....	Farmer.....		9 m N Napa City.....	Yountville.
<b>FAUBER THOS</b> .....	Farmer.....		9 m N Napa City.....	Yountville.
Forrester G W.....	Laborer.....	Main Co Road.....	9 m N Napa City.....	Yountville.
<b>FORRESTER J</b> .....	Farmer.....	Main Co Road.....	10 m N Napa City....	Yountville.
Faley Wm.....	Farmer.....	St Helena.....	18 m N Napa City....	St Helena.
<b>FIELD THOS J</b> .....	Farmer.....	Main Co Road.....	16 m N Napa City....	St Helena.
<b>FIELD W A</b> .....	Farmer.....	Main Co Road.....	16 m N Napa City....	St Helena.
<b>FERNBACH &amp; CO</b> .....	Merchant.....		14 m N Napa City....	St Helena.
<b>FERNBACH MORITZ</b> .....	Merchant.....		14 m N Napa City....	St Helena.
Fountain G C.....	Farmer.....		18 m N Napa City....	St Helena.
Faley Matthew.....	Farmer.....		17 m N Napa City....	St Helena.
<b>FAUTZ ED</b> .....	Brewer.....		19 m N Napa City....	St Helena.
Foster J.....	Farmer.....		20 m N Napa City....	St Helena.
<b>FAUTZ &amp; BENDER</b> .....	Brewer.....		19 m N Napa City....	St Helena.
Farley Mrs H.....	Farmer.....	Wooden Valley.....	9 m N Napa City....	Napa City.
Fowler S.....	Farmer.....	Berryessa Valley.....	22 m N Napa City....	Monticello.
Fernald W H.....	Farmer.....	Pope Valley.....	30 m N Napa City....	Pope Valley.
Folly Saml.....	Farmer.....	Napa Valley.....	29 m NW Napa City..	Calistoga.
Fleisher Chas.....	Farmer.....	Napa Valley.....	26 m NW Napa City..	Calistoga.
Ferguson Wm.....	Farmer.....	Chiles Valley.....	19 m N Napa City....	St Helena.
Finrell John.....	Farmer.....	Napa Valley.....	10 m NW Napa City..	Yountville.
<b>GARDNER C A</b> .....	Publisher.....	Main bet 2d and 3d..	St Helena.....	Napa City.
<b>GOODMAN &amp; CO</b> .....	Bankers.....	Main bet 2d and 3d..		Napa City.
<b>GOODMAN J H</b> .....	Banker.....	Main bet 2d and 3d..	Third Street.....	Napa City.
<b>GOODMAN GEO E</b> .....	Banker.....	Main bet 2d and 3d..	Grant Avenue.....	Napa City.
<b>GOODWIN T P</b> .....	Clerk.....	Main and 4th.....		Napa City.
Greenfield C.....	Clerk.....	Main bet 2d and 3d..		Napa City.
Gridley E S.....	Clerk.....	Third and Main.....	Second Street.....	Napa City.
Gallard Leon.....	Shoemaker.....	Main Street.....		Napa City.
<b>GOTTSCHALK AUG</b> .....	Wine Dealer.....	Main Street.....	Main Street.....	Napa City.
<b>GILES JAMES</b> .....	Furniture.....	First and Brown.....	Coombs bet 3d and 4th.	Napa City.
Glissmann C.....	Physician.....	Main bet 1st and 2d..		Napa City.
<b>GAVIN EDWARD</b> .....	Bootmaker.....	First near Main.....		Napa City.
<b>GOMER P T</b> .....	Blacksmith.....	First below McKinsly		Napa City.
Goodmonson Mr.....	Laborer.....		Cross Street.....	Napa City.
Griswold Q H.....	Carpenter.....		Grand Avenue.....	Napa City.
Griswold C W.....	Plasterer.....		Napa Hotel.....	Napa City.
Gilchris.....				Napa City.
Grote Jas.....	Machinist.....		Coombs Street.....	Napa City.
Goodrich C.....	Carpenter.....		Union Street.....	Napa City.
Guhn M.....	Laborer.....		Washington Street.....	Napa City.
Griffin John.....	Bricklayer.....		Washington Street.....	Napa City.
<b>GRIGSBY JESSE</b> .....	City Marshal....		Washington Street.....	Napa City.



**EXCELSIOR WIND-MILL**  
AND  
**HORSE-POWER WORKS**

211-213  
MISSION STREET, SAN FRANCISCO.

**THE EXCELSIOR WIND-MILL.**

Was awarded the First, or Cash Premium, at the State Fair at Sacramento, in 1872—the only time ever exhibited there.

We have been awarded a larger number of Premiums at the Mechanics' Institute Fairs, held in San Francisco, than any other wind-mill manufacturers in the State, having never failed to receive a premium, when exhibiting.

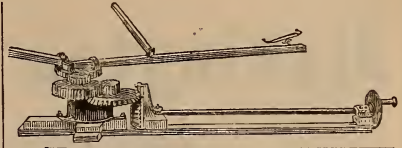
We are the inventors of the Single Cross-vane Windmill. The increasing popularity of this mill has induced several parties to make an imitation, and in some cases to make use of its name—"EXCELSIOR." For this reason we have caused it to be registered in the U. S. Patent Office as our *Trade Mark* for the Cross-vane Mill. And we hereby caution all persons against using said name on wind-mills.

The "EXCELSIOR" is both adjustable and self-regulating, is very substantially made, and with reasonable care will last, with constant usage, for twenty or more years.


On account of the simplicity of their construction, they are very easily erected and put into operation by persons who are not mechanics. A boy ten years old can manage them when once erected.

They are made in twelve sizes—from 12 feet to 40 feet diameter of wheel. A larger stock and assortment constantly on hand than can be found elsewhere in the State.


[See also page 190.]



**LITTLE GIANT**  
Heavy Two-Horse or Light Four-Horse  
TRIPLE-GEARED.



**EXCELSIOR**  
Heavy One-Horse or Light Two-Horse  
DOUBLE-GEARED.



**ONE-HORSE POWER**  
SINGLE-GEARED.

**HORSE-POWERS.**

These machines are complete in every detail, and possess every improvement and advantage that can be combined in sweep horse-powers.

They have an advantage over any other power in this market, viz., our application of the patent rubber *draw-spring*, which prevents, absolutely, any breakage of the gearing from any jump, sudden start, or movement of the horse; and also, when used for driving a pump, materially lessens the jerking motion caused by the changing of the stroke of the piston.

We use external gearing wholly in these machines. It is much more commonly used, not only on horse-powers, but on nearly all kinds of geared machinery, for the reason that it works much better in all cases where internal gearing can be dispensed with.

These powers have dust-proof and self-oiling journals. They are simple, strong, durable, and cheap. We have succeeded in making them superior to those which have been brought here from the East, consequently, in stopping their importation.

We furnish with these powers, when desired, any style or weight of balance-wheels or belt-wheels, combined with a movable crank-pin and counterbalance for pumping, etc.

**ATWOOD & BODWELL,**  
PROPRIETORS.



# Redington Quicksilver Co.

Office, 529 MARKET STREET,  
SAN FRANCISCO.

JOHN H. REDINGTON, President; HORATIO P. LIVERMORE, Treasurer;  
CHARLES E. LIVERMORE, Superintendent.

#### DIRECTORS:

JOHN H. REDINGTON and HORATIO P. LIVERMORE, of San Francisco; and  
GEORGE N. CORNWELL, of Napa.

#### SELLING AGENTS:

REDINGTON, HOSTETTER & CO., 529 Market Street, San Francisco.

The Redington Quicksilver Mine is situated at Knoxville, Napa Co., Cal., 50 miles north of Napa, and 25 miles north-east of Calistoga. It is now reached by road from Napa through the Berryessa Valley, but a new road is now being constructed to connect it with Calistoga.

The Redington Quicksilver Company was organized Nov. 4th, 1867; capital stock, \$1,260,000, in 1,260 shares of \$1,000 each. Prior to that date, the mine had been known as the "X. L. C. R. Mine," and had been worked for six years under a lease by the Lake Manufacturing Co., who took out of the mine a total of 16,219 flasks Quicksilver, containing 76½ lbs. each, making 1,240.753½ lbs., which produced to them upward of \$600,000. Since the mine was bought and re-organized by the Redington Quicksilver Company, it has been much more vigorously worked, and has produced up to the present time a total of 47,142 flasks of 76½ lbs. each, or 3,605,863 lbs., of a total value of \$2,195,206.79, its present product being at the rate of 800 flasks per month. The Company has now constantly in its employ 250 men; has very complete and expensive Hoisting and Pumping Machinery, capable of carrying the mine 1,000 feet deep.

The Reduction Works are the most complete in the State, consisting of two hewn-stone furnaces, capable of burning each 100 tons of ore weekly, and two of Knox & Osborne's Patent Continuous Furnaces, each of a capacity of 25 tons per day. The Company holds its Mine by U. S. Patent, and has besides a very extensive tract of Farming and Timber Lands, thus supplying itself with produce and fuel, and raising its own beef cattle. It owns and runs its own freight teams to Napa, has at the mine a large hewn-stone store, where is constantly kept for complete stock of goods for use and sale. The Company feeds and lodges all its employees, having built and using in connection therewith upward of sixty buildings, many of them large and expensive structures; the whole forming a very considerable town; where, also, is an excellent Hotel of thirty rooms, also owned by the Company, but leased by them. Water is furnished to the works and various dwellings by a complete system of pipes many miles in total extent, put in by the Company at heavy expense. Convenient Cottages for families of miners and other employees are built by the Company, and leased at a nominal rent. A School is also maintained by the Company, who also have erected a commodious "Union Hall," to be used for church, school, and other kindred purposes.

The whole thus forms a large community in itself, notable for its sobriety, good order and prosperity, and affording a striking example of what capital and good management may accomplish in mining enterprises. The stock is all owned by the parties in direction, and is never offered for sale. Handsome dividends are regularly paid to the stockholders, and not in the whole history of the Company has there ever been an assessment levied.

NAME.	OCCUPATION.	PLACE OF BUSINESS.	RESIDENCE.	TOWN OR POST OFFICE
<b>GREENFIELD T G</b> .....	Wagonmaker....	First Street.....	.....	Napa City.
Gair Mrs C .....	.....	.....	Pine Street.....	Napa City.
Gillen N.....	Laborer .....	.....	First Street.....	Napa City.
Gordon Mr.....	Laborer .....	.....	Main Street.....	Napa City.
Gallagher Jas.....	Laborer .....	.....	Brown Street.....	Napa City.
Grigsby Wm.....	Carpenter.....	.....	Napa Street.....	Napa City.
Goldsmith Wm.....	.....	.....	Seminary Street.....	Napa City.
Gomer Mrs Matilda .....	Plain Sewing.....	.....	Randolph Street.....	Napa City.
Gorton B H.....	Butcher .....	Second Street.....	Randolph Street.....	Napa City.
Green Mrs B.....	.....	.....	Coombs Street.....	Napa City.
Gridley E S.....	Clerk.....	Main Street.....	Franklin Street.....	Napa City.
George Prof T C.....	.....	.....	Franklin Street.....	Napa City.
Gale Mrs G .....	.....	.....	R R Street.....	Napa City.
Gorman James.....	Brickmaker .....	.....	Stockton Street.....	Napa City.
Grant J N.....	Carpenter .....	.....	.....	St Helena.
<b>GALLEWSKY D</b> .....	Merchant .....	Main and Spring.....	.....	St Helena.
Gordon Mrs V L .....	Milliner.....	Main Street .....	Main Street.....	St Helena.
<b>GILA D</b> .....	Baker .....	R R Avenue .....	R R Avenue .....	St Helena.
<b>GILA P</b> .....	Baker .....	R R Avenue .....	R R Avenue .....	St Helena.
Green John .....	Farmer .....	.....	Spring Street.....	St Helena.
Gillam J M.....	Painter .....	Main Street .....	Main Street.....	St Helena.
Gillum John.....	Wood Agent .....	.....	Spring Street.....	St Helena.
Grosbeck J R.....	Variety Store.....	Main Street.....	.....	St Helena.
Graves Jos.....	Baker .....	Lincoln Avenue.....	.....	Calistoga.
Gettleson & Co.....	Merchants.....	Lincoln Avenue.....	.....	Calistoga.
Gettleson H.....	Merchant.....	Lincoln Avenue.....	.....	Calistoga.
Griffin John.....	Mechanic .....	.....	Main Street.....	Yountville.
Griffin Frank.....	Justice Peace.....	.....	Main Street.....	Yountville.
Greenwood C N.....	Carpenter .....	.....	Block T .....	Monticello.
Greyson H.....	Miner .....	Phoenix Mines .....	.....	Phoenix.
Griffin A.....	Miner .....	Phoenix Mines .....	.....	Phoenix.
Goodnow C V.....	Engineer .....	Phoenix Mines .....	.....	Phoenix.
Greenman H.....	Foreman Mine.....	Manhattan Mines.....	.....	Manhattan.
Greenman A.....	Teamster .....	Manhattan Mines.....	.....	Manhattan.
Green G M.....	Farmer .....	Napa Valley.....	5 m SW Napa City.....	Napa City.
<b>GESSFORD P G</b> .....	Farmer .....	Napa Valley.....	1 m SW Napa City.....	Napa City.
Giles Fred.....	Farmer .....	Brown's Valley.....	2 1/4 m W Napa City.....	Napa City.
<b>GARGOLE JAS</b> .....	Dairyman .....	Carneros Creek.....	6 m W Napa City.....	Napa City.
<b>GOODRICH H</b> .....	Farmer .....	Sonoma Road.....	3 m W Napa City.....	Napa City.
Gildersleeve.....	Farmer .....	Mill Creek.....	9 1/2 m W Napa City.....	Napa City.
<b>GRIDLEY A</b> .....	Farmer .....	Napa Valley.....	2 1/2 m NW Napa City.....	Napa City.
Garfield Z W.....	Farmer .....	Napa Valley.....	2 1/2 m N Napa City.....	Napa City.
<b>GRIDLEY J</b> .....	Farmer .....	Napa Valley.....	5 m NW Napa City.....	Napa City.
Garner S E.....	Farmer .....	Napa Valley.....	3 3/4 m N Napa City.....	Napa City.
<b>GRIDLEY DANIEL</b> .....	Farmer .....	Napa Valley.....	3 3/4 m N Napa City.....	Napa City.
Galloway J.....	Laborer .....	Main Co Road.....	5 1/2 m N Napa City.....	Napa City.
<b>GIBBENS A H</b> .....	Farmer .....	E s Napa River.....	16 m N Napa City.....	St Helena.
<b>GUTHRIE D</b> .....	Farmer .....	E s Napa River.....	16 1/2 m N Napa City.....	St Helena.
Gibbens Lewis.....	Farmer .....	E s Napa River.....	16 m N Napa City.....	St Helena.
Gallagher M A.....	Farmer .....	Conn Creek.....	16 m N Napa City.....	St Helena.
<b>GRIGSBY A F</b> .....	Farmer .....	1 m S Yountville.....	8 m N Napa City.....	Yountville.
<b>GRIGSBY S H</b> .....	Farmer .....	1 m S Yountville.....	8 m N Napa City.....	Yountville.
<b>GRIGSBY H</b> .....	Farmer .....	Napa Valley.....	13 m N Napa City.....	Oakville.
Golden Patrick.....	Farmer .....	Napa Valley.....	3 m E Napa City.....	Napa City.
<b>GREEN L</b> .....	Vintner .....	Napa Valley.....	3 m SE Napa City.....	Napa City.
Gordon Steven.....	Laborer .....	Soscol Orchards.....	4 1/2 m SE Napa City.....	Soscol.
<b>GREENWOOD J Q</b> .....	Farmer .....	Soscol Road.....	6 m SE Napa City.....	Soscol.
Goodrich Adison.....	Machinist .....	Napa Valley.....	3 m NE Napa City.....	Napa City.
Goodrich Wm.....	Farmer .....	Napa Valley.....	3 m NE Napa City.....	Napa City.
<b>GOODRICH GEO N</b> .....	Farmer .....	Napa Valley.....	3 m NE Napa City.....	Napa City.
<b>GOODRICH CAPT S D</b> .....	Farmer .....	Napa Valley.....	3 m NE Napa City.....	Napa City.
Gross J A.....	Gardener.....	Soda Springs.....	7 m N Napa City.....	Napa City.
<b>GARRITY JOHN H</b> .....	Laborer .....	Soda Springs.....	7 m N Napa City.....	Napa City.
<b>GRIGSBY J W</b> .....	Farmer .....	Main Co Road.....	5 m N Napa City.....	Napa City.
<b>GIBBS WM H</b> .....	Farmer .....	.....	9 m N Napa City.....	Yountville.
Gilbert L.....	Farmer .....	Main Co Road.....	10 m N Napa City.....	Yountville.
<b>GRIGSBY DANL</b> .....	Farmer .....	Main Co Road.....	16 m N Napa City.....	Rutherford.
<b>GOUCHER G G</b> .....	Teacher .....	.....	15 m N Napa City.....	Rutherford.
Greer Thos.....	Road Master .....	.....	18 m N Napa City.....	St. Helena.
Griffith C C.....	Farmer .....	Main Co Road.....	15 m N Napa City.....	Rutherford.
<b>GAUQUE T A</b> .....	Vintner.....	Main Co Road.....	16 m N Napa City.....	St Helena.
<b>GAUQUE L N</b> .....	Vintner.....	Main Co Road.....	16 m N Napa City.....	St Helena.



NAME.	OCCUPATION.	PLACE OF BUSINESS.	RESIDENCE.	TOWN OR POST OFFICE
<b>GIAUQUE BROS</b> .....	Vintner.....		16 m N Napa City.....	St Helena.
Gluyes G K.....		Main County Road.....		St Helena.
Ganz C.....	Vintner.....	with Krug.....	19 m N Napa City.....	St Helena.
Grafton Miss M E.....	Teacher.....	Vineland Station.....	16 m N Napa City.....	St Helena.
Goucher Jas.....	Miner.....		15 m N Napa City.....	Rutherford.
Grigsby F T.....	Farmer.....	Wooden Valley.....	9 m NE Napa City.....	Napa City.
Grigsby W H.....	Farmer.....	Wooden Valley.....	9 m NE Napa City.....	Napa City.
<b>GARDNER G G</b> .....	Farmer.....	Wooden Valley.....	10 m NE Napa City.....	Suisun.
Gordon Jos.....	Farmer.....	Gordon Valley.....	10 m NE Napa City.....	Napa City.
Gordon Nan.....	Farmer.....	Gordon Valley.....	10 m NE Napa City.....	Napa City.
Gimy J G.....	Farmer.....	Putah Creek.....	22 m NE Napa City.....	Monticello.
<b>GOSLIN C</b> .....	Farmer.....	Berryessa Valley.....	26 m NE Napa City.....	Monticello.
Gillespie R C.....	Farmer.....	Berryessa Valley.....	28 m N Napa City.....	Monticello.
Goodwin A.....	Farmer.....	Berryessa Valley.....	34 m N Napa City.....	Monticello.
<b>GROTEGUTH H K</b> .....	Farmer.....	Pope Valley.....	31 m N Napa City.....	Pope Valley.
Gibney John.....	Farmer.....	Putah Creek.....	34 m N Napa City.....	Pope Valley.
Gloyd D J.....	Road Master.....	Napa Valley.....	25 m NW Napa City.....	Calistoga.
Griffin Perry.....	Stock Raiser.....	Napa Valley.....	33 m NW Napa City.....	Calistoga.
<b>HARVEY BITTERS</b> .....	Mt. Mill House.....	Main County Road.....	38 m NW Napa City.....	Calistoga.
Glen A C.....	Carpenter.....	Main County Road.....	38 m NW Napa City.....	Calistoga.
<b>GRIGSBY W P</b> .....	Farmer.....	Howel Mountain.....	25 m NW Napa City.....	St Helena.
Goodman Jos.....	Farmer.....	Howel Mountain.....	26 m NW Napa City.....	St Helena.
Gambata Peter.....	Farmer.....	Napa Valley.....	5 m N Napa City.....	Napa City.
<b>GRIGSBY D P</b> .....	Farmer.....	Big Ranch Road.....	5½ m N Napa City.....	Napa City.
<b>GRIGSBY J T</b> .....	Farmer.....	Big Ranch Road.....	5 m N Napa City.....	Napa City.
<b>GRIGSBY T L</b> .....	Farmer.....	E side Napa River.....	7 m N Napa City.....	Napa City.
<b>GRIGSBY R F</b> .....	Farmer.....	E side Napa River.....	7 m N Napa City.....	Napa City.
<b>GRIGSBY A D</b> .....	Farmer.....	E side Napa River.....	7 m N Napa City.....	Napa City.
Garner J R.....	Farmer.....	E side Napa River.....	12 m N Napa City.....	Oakville.
<b>HOGAN JOHN S</b> .....	Napa Hotel.....	Main Steet cor 1st.....		Napa City.
Hien N.....	Tinner.....	Main bet 3d and 4th.....		Napa City.
<b>HARTSON C</b> .....	Attorney.....	Main Street cor 3d.....	Coombs and Third.....	Napa City.
<b>HAAS BROS</b> .....	Book Store.....	Main bet 1st and 2d.....		Napa City.
<b>HAAS D L</b> .....	Book Store.....	Main bet 1st and 2d.....	Randolph Street.....	Napa City.
<b>HOGAN P M</b> .....	Restaurant.....	Main bet 2d and 3d.....	Franklin Street.....	Napa City.
<b>HENNING A W</b> .....	Paint Store.....	Second St Bank Block.....	Oak Street.....	Napa City.
<b>HORSTMAYER H C</b> .....	Merchant.....	Main Street cor 3d.....	First Street.....	Napa City.
<b>HEAD GEO</b> .....	Shoemaker.....	Main Street.....	Clay Street.....	Napa City.
<b>HATTON J S</b> .....	Baker.....	Main bet 1st and 2d.....	Brown and Randolph.....	Napa City.
<b>HALLER M</b> .....	Furniture.....	Second Street.....	Second Street.....	Napa City.
<b>HOFREIDER M</b> .....	Live & Let Live.....	First & McKinstry.....		Napa City.
Hatt E.....			Union Street.....	Napa City.
Huginin E.....			Grant Avenue.....	Napa City.
<b>HENRY J</b> .....	Butcher.....	Main Street.....	Grant Avenue.....	Napa City.
<b>HENRY C</b> .....	Farmer.....		Grant Avenue.....	Napa City.
Holt Wm.....			Grant Avenue.....	Napa City.
Howell M.....			Division Street.....	Napa City.
Hines D.....	Farmer.....	Main Street.....	Union Street.....	Napa City.
Hawkins Sarah.....			Union Street.....	Napa City.
Hallet Geo.....	Carpenter.....		Oak Street.....	Napa City.
Hunter Wm.....	Blacksmith.....	First Street.....	First and Jefferson.....	Napa City.
Hortop H.....	Blacksmith.....	First Street.....	First Street.....	Napa City.
Hunter W.....	Blacksmith.....	First Street.....	First Street.....	Napa City.
Hall Miss Jennie.....			Pearl Street.....	Napa City.
Housen P.....			Pearl Street.....	Napa City.
Hogan Peter.....	Farmer.....		First Street.....	Napa City.
Holoran L.....				Napa City.
Hargrave Wm.....	Capitalist.....		Calistoga Avenue.....	Napa City.
Harroll A.....	Carpenter.....		Calistoga Avenue.....	Napa City.
Holliday Wm H.....	Carpenter.....		Lincoln Avenue.....	Napa City.
Herron Mrs.....	Dressmaker.....		Main Street.....	Napa City.
Harme Jacob.....	Laborer.....		Brown Street.....	Napa City.
Hynes Mrs S W.....			Pearl Street.....	Napa City.
Horrell J.....	Carpenter.....		Randolph Street.....	Napa City.
Hammond Wm.....	Gunsmith.....		Randolph Street.....	Napa City.
Hamlin Geo.....	Mechanic.....		Randolph Street.....	Napa City.
Howland Capt J S.....	Sea Captain.....		Coombs and Clay.....	Napa City.
Hicks Peter.....	Blacksmith.....		Clay and Franklin.....	Napa City.
Harnett James.....	Farmer.....		Seminary and Oak.....	Napa City.
Hill Mrs Jas.....			Railroad Street.....	Napa City.
Hackett Mrs.....			Oak Street.....	Napa City.
Harvey Thos.....	Laborer.....		Oak Street.....	Napa City.

NAME.	OCCUPATION.	PLACE OF BUSINESS.	RESIDENCE.	TOWN OR POST OFFICE
Hatican John.....	Laborer.....	.....	Oak Street.....	Napa City.
<b>HEATON &amp; BROWNRIDGE</b> .....	Milliners.....	Hogan's Block.....	Main Street.....	Napa City.
<b>HEATON MISS V A</b> .....	Milliner.....	Hogan's Block.....	Main Street.....	Napa City.
Hilton Ebon.....	Banker.....	.....	.....	St Helena.
Hilton C C.....	Merchant.....	.....	.....	St Helena.
Hoffman Frank.....	Shoemaker.....	Main Street.....	Main Street.....	St Helena.
Husband W H.....	Butcher.....	Main Street.....	Main Street.....	St Helena.
Harden J R.....	Carpenter.....	.....	Spring Street.....	St Helena.
Howe A.....	Saloon.....	Main Street.....	Main Street.....	St Helena.
Hammonds T S.....	Clerk.....	Main Street.....	.....	St Helena.
<b>HEYMANN E</b> .....	Railroad House.....	R R Avenue.....	.....	St Helena.
<b>HOWE NELSON</b> .....	Blacksmith.....	Main Street.....	Oak Avenue.....	St Helena.
<b>HORTON GEO</b> .....	Furniture.....	Main Street.....	.....	St Helena.
Haskin R A.....	Vintner.....	.....	.....	St Helena.
Hastie Robt.....	Carpenter.....	.....	.....	St Helena.
Haskin W A.....	Railroad Agent.....	.....	.....	St Helena.
Hall J C.....	Farmer.....	.....	.....	St Helena.
Hare Benj.....	Laborer.....	.....	.....	St Helena.
Hunt D O.....	Wood Dealer.....	.....	.....	St Helena.
Horton S S.....	Barkeeper.....	Lincoln Avenue.....	.....	Calistoga.
<b>HAEELK LOUIS</b> .....	Restaurant.....	Lincoln Avenue.....	Washington Street.....	Calistoga.
Hershman J.....	Shoemaker.....	Lincoln Avenue.....	.....	Calistoga.
Hunt B E.....	Teacher.....	.....	Sedar Street.....	Calistoga.
Hawkins G E.....	Clerk.....	Oakville.....	Main County Road.....	Oakville.
<b>HUFF J J</b> .....	Harness Store.....	Main Street.....	.....	Yountville.
Hill S H.....	.....	Main Street.....	.....	Yountville.
Hill A B.....	Farmer.....	Main Street.....	.....	Yountville.
Hollinsworth H P.....	Laborer.....	.....	Jefferson Street.....	Yountville.
Humphrey E A.....	Saddler.....	Main Street.....	Main Street.....	Monticello.
Hall J W.....	Bookkeeper.....	Knoxville.....	Montgomery Street.....	Knoxville.
Hutchings F.....	Miner.....	Knoxville.....	Kearny Street.....	Knoxville.
Hines D.....	Miner.....	Phoenix Mines.....	.....	Phoenix.
Hutchinson C.....	Miner.....	Phoenix Mines.....	.....	Phoenix.
Heminway Fred.....	Blacksmith.....	Phoenix Mines.....	.....	Phoenix.
Hartford A.....	Laborer.....	Phoenix Mines.....	.....	Phoenix.
Howard J C.....	Miner.....	Phoenix Mines.....	.....	Phoenix.
Hunt Jas.....	Laborer.....	Ætna Mines.....	.....	Phoenix.
Howard Chas.....	Bookkeeper.....	Manhattan Mines.....	.....	Manhattan.
<b>HENRY JOS</b> .....	Farmer.....	Carneros Creek.....	6 m W Napa City.....	Napa City.
<b>HENRY STEPHEN</b> .....	Farmer.....	Carneros Creek.....	6 m W Napa City.....	Napa City.
<b>HENNY J R</b> .....	Laborer.....	Napa County.....	4 m W Napa City.....	Napa City.
<b>HENDRICKS GEO</b> .....	Farmer.....	Napa Valley.....	3½ m SW Napa City.....	Napa City.
<b>HENDRICKS PETER</b> .....	Farmer.....	Napa Valley.....	3½ m SW Napa City.....	Napa City.
<b>HAMMET J B</b> .....	Farmer.....	Huichica Creek.....	8 m SW Napa City.....	Napa City.
<b>HANSON G</b> .....	Laborer.....	1 m S St Helena.....	18 m NW Napa City.....	St Helena.
<b>HEATH R W</b> .....	Vintner.....	1 m S St Helena.....	19 m NW Napa City.....	St Helena.
<b>HEATH S</b> .....	Vintner.....	1 m S St Helena.....	19 m NW Napa City.....	St Helena.
<b>HENDRICKS JOHN</b> .....	Farmer.....	Sonoma Road.....	3 m SW Napa City.....	Napa City.
Hein John.....	Farmer.....	Mill Creek.....	10 m W Napa City.....	Napa City.
<b>HUEMANN H</b> .....	Farmer.....	Little Napa Creek.....	6½ m W Napa City.....	Napa City.
Hartwell G F.....	Farmer.....	Napa Valley.....	1 m NW Napa City.....	Napa City.
<b>HAAKE JOHN</b> .....	Farmer.....	Napa Valley.....	5 m NW Napa City.....	Napa City.
Hiten David.....	Laborer.....	Napa Valley.....	3½ m N Napa City.....	Napa City.
Holyan A.....	Laborer.....	Main County Road.....	5 m N Napa City.....	Napa City.
Hilby John.....	Farmer.....	Dry Creek.....	15 m NW Napa City.....	Oakville.
Hilby J C.....	Farmer.....	Dry Creek.....	15 m NW Napa City.....	Oakville.
<b>HILL C H</b> .....	Farmer.....	Dry Creek.....	17 m NW Napa City.....	Oakville.
Hamilton J P.....	Farmer.....	Dry Creek.....	17 m NW Napa City.....	Glenellen.
<b>HEGAR JACOB</b> .....	Tailor & Farmer.....	Redwoods.....	15 m NW Napa City.....	Sonoma.
Hyslop Wm.....	Farmer.....	Redwoods.....	11 m NW Napa City.....	Napa City.
Hall John.....	Farmer.....	Dry Creek.....	6 m NW Napa City.....	Napa City.
<b>HENSLEY J A</b> .....	Farmer.....	E side Napa River.....	16 m N Napa City.....	Rutherford.
<b>HARRIS H H</b> .....	Farmer.....	Conn Creek.....	14 m N Napa City.....	Rutherford.
Happy W H.....	Laborer.....	Main County Road.....	8 m N Napa City.....	Yountville.
<b>HOPPER CHAS</b> .....	Farmer.....	.....	9 m N Napa City.....	Yountville.
<b>HOPPER THOS B</b> .....	Farmer.....	.....	9 m N Napa City.....	Yountville.
<b>HOLLINGSWORTH H</b> .....	Laborer.....	.....	9 m N Napa City.....	Yountville.
Hanson Andrew.....	Farmer.....	Main County Road.....	11 m N Napa City.....	Oakville.
<b>HORRELL THOS M</b> .....	Carpenter.....	Main County Road.....	12 m N Napa City.....	Oakville.
<b>HARTMAN JOHN</b> .....	Farmer.....	Main County Road.....	15 m N Napa City.....	Rutherford.
Horton G.....	Farmer.....	Main County Road.....	15 m N Napa City.....	Rutherford.
Hughes Rev C W.....	Minister.....	Main County Road.....	16 m N Napa City.....	St Helena.



NAME.	OCCUPATION.	PLACE OF BUSINESS.	RESIDENCE.	TOWN OR POST OFFICE
Harrison E C.....	Painter.....	Main Co Road.....	17 m N Napa City.....	St Helena.
Hamahan Dennis.....	Farmer.....	Main Co Road.....	16 m N Napa City.....	Rutherford.
Haskins Wm.....	Farmer.....	Main Co Road.....	17 m N Napa City.....	St Helena.
Hardy A.....	Farmer.....	Main Co Road.....	16 m N Napa City.....	St Helena.
Hudson Mart.....	Laborer.....	.....	17 m N Napa City.....	St Helena.
Hackney W.....	Farmer.....	.....	20 m N Napa City.....	St Helena.
Hill A B.....	Farmer.....	.....	20 m N Napa City.....	St Helena.
Hagely John.....	Blacksmith.....	Lodi Road.....	21 m N Napa City.....	St Helena.
<b>HUNT E</b> .....	Farmer.....	Berryessa Valley.....	6 m NE Napa City.....	Napa City.
Hill E D.....	Farmer.....	Cherry Valley.....	18 m NE Napa City.....	Napa City.
Hullett J.....	Farmer.....	Putah Creek.....	28 m NE Napa City.....	Monticello.
Hawkins J B.....	Farmer.....	Cherry Valley.....	23 m NE Napa City.....	Monticello.
Hanes Geo.....	Farmer.....	Berryessa Valley.....	22 m NE Napa City.....	Monticello.
Harcrader Jos.....	Farmer.....	Ericuera Creek.....	36 m N Napa City.....	Zem Zem.
Harcrader Jos Jr.....	Farmer.....	Ericuera Creek.....	36 m N Napa City.....	Zem Zem.
<b>HILL G P</b> .....	Merchant.....	Pope Valley.....	30 m N Napa City.....	Pope Valley.
<b>HARDMAN J</b> .....	Farmer.....	Pope Valley.....	30 m N Napa City.....	Pope Valley.
<b>HARDMAN E</b> .....	Farmer.....	Pope Valley.....	30 m N Napa City.....	Pope Valley.
<b>HARDIN R S</b> .....	Farmer.....	Pope Valley.....	30 m N Napa City.....	Pope Valley.
Hotte Gideon.....	Farmer.....	Pope Valley.....	32 m N Napa City.....	Pope Valley.
Hotte J C.....	Farmer.....	Pope Valley.....	32 m N Napa City.....	Pope Valley.
Horrell Jos.....	Farmer.....	Pope Valley.....	32 m N Napa City.....	Pope Valley.
<b>HARVEY WM</b> .....	Farmer.....	Pope Valley.....	32 m N Napa City.....	Pope Valley.
Hall John.....	Farmer.....	Pope Valley.....	32 m N Napa City.....	Pope Valley.
Hudson N.....	Stock Raiser.....	Main Co Road.....	32 m NW Napa City.....	Calistoga.
Horn Jos.....	Farmer.....	Main Co Road.....	30 m NW Napa City.....	Calistoga.
Hoover John.....	Farmer.....	Napa Valley.....	30 m NW Napa City.....	Calistoga.
Hoover Geo.....	Farmer.....	Napa Valley.....	30 m NW Napa City.....	Calistoga.
Hights.....	Farmer.....	Napa Valley.....	29 m NW Napa City.....	Calistoga.
Henderson C.....	Teamster.....	Napa Valley.....	28 m NW Napa City.....	Calistoga.
Hoover Jake.....	Farmer.....	Napa Valley.....	30 m NW Napa City.....	Calistoga.
Hayford F.....	Farmer.....	Napa Valley.....	32 m NW Napa City.....	Calistoga.
Hopkins L A.....	Farmer.....	Napa Valley.....	28 m NW Napa City.....	Calistoga.
Hayden E G.....	Farmer.....	Napa Valley.....	28 m NW Napa City.....	Calistoga.
<b>HARTLEY JOHN</b> .....	Farmer.....	Howel Mt.....	25 m NW Napa City.....	St Helena.
<b>HANNA N A</b> .....	Farmer.....	Chiles Valley.....	25 m N Napa City.....	Pope Valley.
Hughes C.....	Farmer.....	Chiles Canyon.....	19 m N Napa City.....	St Helena.
Hammon S.....	Farmer.....	Pope Valley.....	36 m N Napa City.....	Pope Valley.
<b>HARDMAN L W</b> .....	Farmer.....	Napa Valley.....	4 m N Napa City.....	Napa City.
<b>HINSHAW J A</b> .....	Farmer.....	Big Ranch Road.....	5½ m N Napa City.....	Napa City.
<b>HOTTEL P G</b> .....	Farmer.....	Conn Creek.....	12 m N Napa City.....	Yountville.
<b>HUBBEL T J</b> .....	Farmer.....	Join'g Caymus Ranch.....	9 m N Napa City.....	Yountville.
Hathaway V.....	Farmer.....	Soscol Road.....	4 m SE Napa City.....	Napa City.
Howe Chas.....	Laborer.....	Soscol Orchards.....	4½ m S Napa City.....	Soscol.
<b>HALLIMAN JOHN</b> .....	Hotel.....	Round House.....	10½ m SE Napa City.....	Vallejo.
<b>HUSTON JOHN</b> .....	Farmer.....	Solano County.....	12 m SE Napa City.....	Vallejo.
<b>HILL JAMES A</b> .....	Farmer.....	Suscol Valley.....	7 m SE Napa City.....	Napa City.
Hogan P A.....	Farmer.....	Napa Valley.....	4 m N Napa City.....	Napa City.
Hill W R.....	Farmer.....	Soda Creek.....	6 m N Napa City.....	Napa City.
Hill A C.....	Farmer.....	Soda Creek.....	6 m N Napa City.....	Napa City.
Hill John.....	Farmer.....	Soda Creek.....	6 m N Napa City.....	Napa City.
Henderson C D.....	Farmer.....	Lodi Road.....	22 m N Napa City.....	St Helena.
Howard A F.....	Laborer.....	Lodi Road.....	22 m N Napa City.....	St Helena.
<b>HEAD JOHN</b> .....	Farmer.....	Main Co Road.....	22 m N Napa City.....	St Helena.
Hitchcock C M.....	Physician.....	Main Co Road.....	23 m N Napa City.....	St Helena.
Hudson Mrs M A.....	Farmer.....	W S Road.....	19 m N Napa City.....	St Helena.
<b>ISACS C</b> .....	Merchant.....	Main bet 1st and 2d.....	Brown Street.....	Napa City.
Ingermundsen P.....	Capt Schooner.....	.....	Cross Street.....	Napa City.
Inman Mrs A E.....	.....	.....	First and Henniway.....	Napa City.
Israelsky H.....	Pedler.....	.....	First and Randolph.....	Napa City.
Irons W O.....	Shoemaker.....	Main Street.....	.....	St Helena.
Ives John.....	Miner.....	Phoenix Mines.....	Phoenix Mines.....	Phoenix.
<b>INGRAHAM H</b> .....	Farmer.....	Napa Valley.....	1½ m W Napa City.....	Napa City.
<b>ISEMONGER THOS.</b> .....	Farmer.....	Napa County.....	11 m W Napa City.....	Napa City.
<b>IMAIL WM</b> .....	Farmer.....	Napa Valley.....	2½ m N Napa City.....	Napa City.
<b>IVERS JAS</b> .....	Farmer.....	Soscol Valley.....	8 m SE Napa City.....	Napa City.
<b>IRONS WM</b> .....	Farmer.....	Main Co Road.....	16 m N Napa City.....	St Helena.
Ish C W.....	Farmer.....	Berryessa Valley.....	30 m NE Napa City.....	Monticello.
Ish Milton C.....	Farmer.....	Berryessa Valley.....	30 m NE Napa City.....	Monticello.
<b>INK T H</b> .....	Stock Raiser.....	Pope Valley.....	36 m NE Napa City.....	Phenix.
<b>IVES R C</b> .....	Farmer.....	Pope Valley.....	36 m NE Napa City.....	Phenix.
<b>IVES W T</b> .....	Farmer.....	Pope Valley.....	36 m NE Napa City.....	Phenix.

NAME.	OCCUPATION.	PLACE OF BUSINESS.	RESIDENCE.	TOWN OR POST OFFICE
<b>JACKSON &amp; CO J A</b> .....	Lumber Dealer.	Main and Fourth .....	.....	Napa City.
<b>JACKSON J A</b> .....	Planing Mill .....	Main and Fifth .....	Kearny and Oak.....	Napa City.
<b>JAENSCH W</b> .....	Merchant .....	Main and First.....	.....	Napa City.
<b>JOHNSTON T E</b> .....	Attorney.....	Main bet 1st and 2d..	First and Jefferson.....	Napa City.
<b>JONASSON &amp; FRIEDLANDER</b>	Merchants.....	Second and Brown.....	.....	Napa City.
Jacks Mrs.....	.....	.....	Grant Avenue.....	Napa City.
Jacks W S.....	Nursery.....	.....	Grant Avenue.....	Napa City.
<b>JONES M C</b> .....	Merchant .....	.....	Grant Avenue.....	Napa City.
<b>JACKSON &amp; CO</b> .....	Dollar Store.....	.....	.....	Napa City.
<b>JACKSON F W</b> .....	Dollar Store.....	.....	.....	Napa City.
Johnson Rev Benj.....	M E Minister.....	.....	Seminary Street.....	Napa City.
Johnson P R.....	Painter .....	.....	.....	St Helena.
Jacks Saml.....	Clerk .....	Main Street.....	Oak Avenue.....	St Helena.
Jacobson M.....	Merchant .....	Lincoln Avenue.....	.....	Calistoga.
Jefery John.....	Pumpman.....	Phoenix Mines.....	.....	Phoenix.
Johnson E A.....	Miner .....	Phoenix Mines.....	.....	Phoenix.
Jensen M.....	Farmer.....	Brown's Valley.....	3 m W Napa City.....	Napa City.
<b>JAMES BENNETT</b> .....	Farmer.....	Napa Valley.....	1½ m SW Napa City.....	Napa City.
Jones Wm.....	Farmer.....	Napa County.....	9 m W Napa City.....	Napa City.
Jones John.....	Farmer.....	Napa County.....	9 m W Napa City.....	Napa City.
Johnson J F.....	Farmer.....	Main Co Road.....	4 m N Napa City.....	Napa City.
Jacks Saml.....	Tinsmith.....	E side Napa River.....	14 m N Napa City.....	St Helena.
<b>JOHNSON WM</b> .....	Farmer.....	Join'g Caymus Ranch	9 m N Napa City.....	Yountville.
Johnson J W.....	Farmer.....	Join'g Caymus Ranch	9 m N Napa City.....	Yountville.
<b>JOHNSON J W</b> .....	Farmer.....	Dry Creek.....	18 m NW Napa City..	Glenellen.
<b>JUAREZ CAYETANO</b> .....	Farmer.....	Napa Valley.....	½ m E Napa City.....	Napa City.
<b>JUAREZ JOAQUIN</b> .....	Farmer.....	Napa Valley.....	1 m SE Napa City.....	Napa City.
Jacobson Martin.....	Hotel.....	Napa City.....	.....	Napa City.
<b>JULIEN P</b> .....	Gardener.....	Napa Valley.....	2½ m N Napa City.....	Napa City.
<b>JOHNSON WM</b> .....	Farmer.....	Main Co Road.....	6 m N Napa City.....	Yountville.
Jenkins Thos.....	Miner.....	Main Co Road.....	14 m N Napa City.....	Oakville.
Jeffrey Wm.....	Farmer.....	.....	19 m N Napa City.....	St Helena.
Jackson Dawson.....	Farmer.....	Capel Valley.....	14 m N Napa City.....	Capel.
Johnson J A.....	Farmer.....	Cherry Valley.....	20 m N Napa City.....	Monticello.
<b>JACKSON A M</b> .....	Farmer.....	Bostwick's Ranch.....	28 m N Napa City.....	Monticello.
Johnson T M.....	Farmer.....	Berryessa Valley.....	31 m N Napa City.....	Monticello.
Jackson John.....	Farmer.....	Napa Valley.....	35 m NW Napa City..	Calistoga.
Johnson John.....	Laborer.....	Howel Mountain.....	27 m NW Napa City..	Calistoga.
Johnson Thos.....	Farmer.....	Howel Mountain.....	25 m NW Napa City..	Calistoga.
<b>KEAN EDWARD</b> .....	Furrier.....	Main bet 1st and 2d..	.....	Napa City.
<b>KANE JOHN</b> .....	Boarding House	Cor Main and Third..	.....	Napa City.
<b>KIMBALL ED</b> .....	Hardware.....	Main bet 2d and 3d..	Pearl Street.....	Napa City.
Knapp H H.....	Lumber.....	Main bet 2d and 3d..	Randolph Street.....	Napa City.
Knapp A S.....	Clerk.....	Main bet 2d and 3d..	Washington & Laurel..	Napa City.
<b>KIEFER C E</b> .....	Grocer.....	First nr Main.....	Napa Hotel .....	Napa City.
Kurtz J.....	Carpenter.....	Main Street.....	Main Street.....	Napa City.
Kester J H.....	Miller.....	McKinstry .....	Grant Avenue.....	Napa City.
Knudson Capt A.....	Schooner.....	.....	Division Street.....	Napa City.
Kirk Wm.....	Laborer.....	.....	Grant Avenue.....	Napa City.
Kean John.....	Dep'ty Assessor.	Court House.....	First Street.....	Napa City.
Keys Z W.....	Warehouse.....	Main Street.....	Division Street.....	Napa City.
Karsters J.....	Farmer.....	.....	Washington Street.....	Napa City.
<b>KATHER CHAS</b> .....	Butcher.....	1st bet Main & Brown	Coombs and First.....	Napa City.
<b>KATHER ALBERT</b> .....	Butcher.....	1st bet Main & Brown	Coombs Street.....	Napa City.
Krass John.....	Farmer.....	.....	Pine and Laurel.....	Napa City.
Kane Frank.....	Teamster.....	.....	Napa City.....	Napa City.
Kintz J.....	Carpenter.....	.....	Brown Street.....	Napa City.
Kealy Patrick.....	Stone Cutter.....	Main Street.....	Main Street.....	Napa City.
Knowlin John.....	Mason.....	.....	Brown Street.....	Napa City.
Kealy Frank.....	Teamster.....	.....	Vallejo Street.....	Napa City.
Kelly Patrick.....	Marble Cutter..	.....	Main Street.....	Napa City.
Kettlewell J R.....	Blacksmith.....	Main street.....	.....	St Helena.
Keister John.....	Farmer.....	.....	.....	St Helena.
King H L.....	Watchman.....	.....	.....	St Helena.
Kennely Wm.....	Laborer.....	.....	Spring Street.....	St Helena.
Keler John.....	Laundryman.....	.....	Oak Street .....	St Helena.
Kaiser J M.....	Butcher.....	Main Street.....	Spring Street.....	St Helena.
King Mrs M.....	.....	.....	Hamilton Street.....	Monticello.
Keagan John.....	Miner.....	Knoxville .....	Montgomery Stre et...	Knoxville.
Kesla Peter.....	Miner.....	Phoenix Mines.....	.....	Phoenix.
Kinyon E.....	Livery Stable.....	Main Street.....	Main Street.....	St Helena.



NAME.	OCCUPATION.	PLACE OF BUSINESS.	RESIDENCE.	TOWN OR POST OFFICE
<b>KNIEF J H.</b>	Farmer.....	Brown's Valley.....	1½ m W Napa City....	Napa City.
<b>KNIEF J F.</b>	Farmer.....	Brown's Valley.....	1½ m W Napa City....	Napa City.
Kronest C.....	Laborer.....	Napa County.....	4½ m W Napa City....	Napa City.
<b>KLAM J A.</b>	Farmer.....	Main Co Road.....	5½ m N Napa City....	Napa City.
Kennay Thos.....	Farmer.....	Conn Creek.....	15 m N Napa City....	Rutherford.
Kennedy Pat.....	Farmer.....	Napa Valley.....	4 m SE Napa City....	Napa City.
Kruse H.....	Stock Raiser.....	Napa County.....	4 m SE Napa City....	Napa City.
Kennedy Jas.....	Vintner.....	Napa Valley.....	4 m NE Napa City....	Napa City.
Kearny L.....	Laborer.....	Napa Valley.....	3 m N Napa City....	Napa City.
<b>KIDD JAS.</b>	Farmer.....	Main Co Road.....	12 m N Napa City....	Oakville.
König Caspard.....	Farmer.....	Main Co Road.....	14 m N Napa City....	Rutherford.
<b>KRUG CHAS.</b>	Vintner.....	Main Co Road.....	19 m N Napa City....	St Helena.
Keller Fred.....	Cooper.....	Main Co Road.....	19 m N Napa City....	St Helena.
Kaltenbach C.....	Vintner.....	Main Co Road.....	19 m N Napa City....	St Helena.
Kellogg F E.....	Teacher.....	Main Co Road.....	20 m N Napa City....	St Helena.
<b>KENT D M.</b>	Farmer.....	Main Co Road.....	21 m N Napa City....	St Helena.
<b>KINKLE S J.</b>	Farmer.....	Main Co Road.....	21 m N Napa City....	St Helena.
Kinkle Peter.....	Farmer.....	Main Co Road.....	21 m N Napa City....	St Helena.
Kellogg P E.....	Farmer.....	Main Co Road.....	23 m N Napa City....	St Helena.
Knower W.....	Farmer.....	Main Co Road.....	19 m N Napa City....	St Helena.
Knower A.....	Farmer.....	Main Co Road.....	19 m N Napa City....	St Helena.
King D V.....	Farmer.....	Cherry Valley.....	23 m NE Napa City....	Monticello.
Kelly Geo.....	Stock Herder.....	Putah Creek.....	23 m NE Napa City....	Monticello.
Kähler F.....	Mechanic.....	Berryessa Valley.....	27 m N Napa City....	San Francisco
<b>KEAN EDWIN.</b>	Farmer.....	Pope Valley.....	31 m N Napa City....	Pope Valley.
Kincade Robt.....	Farmer.....	Pope Valley.....	37 m N Napa City....	Phœnix.
Kilburn R L.....	Farmer.....	Main County Road..	26 m NW Napa City..	Calistoga.
King J S.....	Farmer.....	Napa Valley.....	30 m NW Napa City..	Calistoga.
Kilburn Ira.....	Painter.....	Napa Valley.....	24 m NW Napa City..	Calistoga.
Kathcart A.....	Farmer.....	Chiles Valley.....	24 m N Napa City....	Capel.
Lyle Peter.....	Clerk.....	Main bet 3d and 4th..	Washington Street....	Napa City.
Lynch P.....	Saloon.....	Main bet 1st and 2d..	Main Street.....	Napa City.
Lamdin J F.....	Agent W F & Co	Main and Fourth.....	Randolph and Division	Napa City.
<b>LEVINSON F.</b>	Variety Store....	Main bet 1st and 2d..	Randolph Street.....	Napa City.
Lernhart A.....	Clerk.....	Main and First.....	Main Street.....	Napa City.
Lawrence G W.....	Clerk.....	Main bet 1st and 2d..	Clay and Franklin....	Napa City.
Lamb.....			Union Street.....	Napa City.
Lopez John.....	Saloon.....	Pearl Street.....		Napa City.
Langley G O.....	Capitalist.....		Main Street.....	Napa City.
Lyman Geo.....	Surveyor.....		Calistoga Avenue....	Napa City.
Levensaler C L.....	Expressman.....		Calistoga Avenue....	Napa City.
Leach Dr W H.....	Physician.....	Main Street.....	Main Street.....	Napa City.
Lecock Rev W.....	Minister.....		First Street.....	Napa City.
<b>LANE DR C S.</b>	Dentist.....	Main Street.....	Second and Franklin..	Napa City.
Lawrence Mrs H.....			Franklin Street.....	Napa City.
Lundy John.....	Carriage Painter		Stockton Street.....	Napa City.
Langner J N.....			Randolph Street.....	Napa City.
Lipman & Co.....	Merchants.....	Main Street.....		Napa City.
Lipman S.....	Merchant.....	Main Street.....		Napa City.
<b>LAZARUS &amp; STRAUS.</b>	Merchants.....	Main Street.....		St Helena.
<b>LAZARUS L.</b>	Merchant.....	Main Street.....	Spring Street.....	St Helena.
<b>LOGAN JOS I.</b>	Undertaker.....			St Helena.
Lambert W.....	Barkeeper.....	Lincoln Avenue.....		Calistoga.
<b>LAMBERT &amp; ARNOLD.</b>	Merchants.....	Main Street.....		Yountville.
<b>LAMBERT C.</b>	Merchant.....	Main Street.....		Yountville.
Little J D.....	Carpenter.....		Main Street.....	Yountville.
<b>LOCKE W.</b>	Merchant.....	Main County Road....	Oakville Station.....	Oakville.
<b>LAWRENCE DR L B.</b>	Physician.....	Main Street.....	Main Street.....	Monticello.
Lynch E.....	Pound Master.....	Pike Street.....	Pike Street.....	Knoxville.
Livermore C.....	Superintendent..	Knoxville.....	Cosmopolitan Hotel....	San Francisco
Linnehan D.....	Fireman.....	Phœnix Mines.....		Phœnix.
Lohman John.....	Miner.....	Phœnix Mines.....		Phœnix.
<b>LEONARD GEO.</b>	Farmer.....	Carneros Creek.....	5 m W Napa City....	Napa City.
Little B.....	Farmer.....	Napa Valley.....	6 m SW Napa City....	Napa City.
<b>LEWELLING JOHN.</b>	Horticulturist....	1 m S St Helena.....	18 m NW Napa City..	St Helena.
Lawrence B.....	Laborer.....	1 m S St Helena.....	18 m NW Napa City..	St Helena.
Langley Chas.....	Druggist S F.....	1½ m S St Helena.....	18 m NW Napa City..	San Francisco
Leary Jos.....	Laborer.....	1½ m S St Helena.....	18 m NW Napa City..	St Helena.
Lewis J P.....	Farmer.....	Napa County.....	10 m W Napa City....	Napa City.
Lohmany M.....	Dairyman.....	Little Napa Creek....	7 m W Napa City....	Napa City.
Love Samuel.....	Farmer.....	Napa Valley.....	2½ m N Napa City....	Napa City.
Lake Saml.....	Farmer.....	Dry Creek.....	9 m NW Napa City....	Napa City.

NAME.	OCCUPATION.	PLACE OF BUSINESS.	RESIDENCE.	TOWN OR POST OFFICE
Lane Thos.....	Farmer.....	E side Napa River.....	17½ m W Napa City...	St Helena.
Lowry J J.....	Farmer.....	E side Napa River.....	17 m W Napa City....	St Helena.
<b>LONG R</b> .....	Farmer.....	Conn Creek.....	12 m W Napa City....	Yountville.
Lane J B.....	Vintner.....	Caymus Dairy.....	11 m W Napa City....	Yountville.
<b>LINN GEORGE</b> .....	Farmer.....	1 m E Yountville.....	10 m W Napa City....	Yountville.
Læmmel J.....	Laborer.....	Napa Valley.....	3 m SE Napa City....	Napa City.
Lucas M.....	Farmer.....	Napa Valley.....	4 m SE Napa City....	Napa City.
Loney John.....	Farmer.....	Soscol Hills.....	10 m SE Napa City....	Napa City.
Logan.....	Farmer.....	Foss Valley Road.....	.....	Napa City.
Land Mrs G E.....	Farmer.....	Main County Road.....	6 m N Napa City... ..	Napa City.
Langhan C E.....	Clerk.....	.....	15 m N Napa City....	Rutherford.
<b>LOCKWOOD T E</b> .....	Liquor Dealer..	.....	15 m NE Napa City....	Rutherford.
Latherow Robt.....	Blacksmith.....	.....	15 m N Napa City....	Rutherford.
Lane Robt.....	Farmer.....	Berryessa Road.....	17 m N Napa City....	St Helena.
Lawrence Chas.....	Laborer.....	Berryessa Road.....	4 m NE Napa City....	Napa City.
Lyons James.....	Farmer.....	Wooden Valley.....	10 m NE Napa City....	Suisun.
Lyons Mrs.....	Farmer.....	Wooden Valley.....	10 m NE Napa City....	Suisun.
Lawley John.....	Farmer.....	Berryessa Valley.....	32 m N Napa City....	Suisun.
Livingston Thos.....	Millwright.....	Pope Valley.....	36 m N Napa City....	Monticello.
Lemmis J.....	Farmer.....	Spanish Valley.....	35 m N Napa City....	Pope Valley.
Logan W C.....	Carpenter.....	Napa Valley.....	31 m NW Napa City..	Calistoga.
Lynch David.....	Farmer.....	Conn Valley.....	18 m N Napa City....	St Helena.
Logan W L.....	Farmer.....	Foss Valley Road.....	5 m N Napa City....	Napa City.
Lelland J.....	Farmer.....	Berryessa Valley.....	26 m N Napa City....	Monticello.
Lafetch.....	Farmer.....	Berryessa Valley.....	26 m N Napa City....	Monticello.
<b>MANUEL G W</b> .....	Manufacturer..	Main Street.....	Grant Avenue.....	Napa City.
McCort J F.....	Tailor.....	Main bet 2d and 3d..	.....	Napa City.
Mitchell E W.....	Blacksmith... .	First and Lawrence..	First Street.....	Napa City.
Mitchell E P.....	Blacksmith.....	First and Lawrence..	Laurel Street.....	Napa City.
<b>MARVIN J</b> .....	Sale Stable.....	First and McKinstry..	First Street.....	Napa City.
Musgrave B F.....	.....	.....	Grant Avenue.....	Napa City.
Martin Peter.....	Laborer.....	.....	Levy Street.....	Napa City.
Maher C.....	Laborer.....	.....	Oak Street.....	Napa City.
Meers Wm.....	Farmer.....	.....	Oak Street.....	Napa City.
Montgomery Wm.....	Capt Schooner..	.....	Grant Avenue.....	Napa City.
Manasse E.....	Farmer.....	.....	Union Street.....	Napa City.
Merrill S B.....	.....	.....	Grant Avenue.....	Napa City.
Marble N.....	Carpenter.....	.....	Grant Avenue.....	Napa City.
Michelson P.....	Boatman.....	.....	Fifth Street.....	Napa City.
McGrade James.....	Laborer.....	.....	Washington Street....	Napa City.
McGrade Barney.....	Laborer.....	.....	Union Street.....	Napa City.
<b>MOUNT E A</b> .....	Dairyman.....	.....	Pine and Franklin.....	Napa City.
McDero Dr.....	.....	.....	Division & Washington	Napa City.
<b>MELLOR &amp; SYLVESTER</b>	Furniture.....	Coombs bet 1st and 2d	.....	Napa City.
<b>MELLOR WM</b> .....	Furniture.....	Coombs bet 1st and 2d	Seminary Street.....	Napa City.
<b>MELLOR WM J</b> .....	Upholsterer....	Coombs bet 1st and 2d	Pearl Street.....	Napa City.
Maynes P.....	Hackman.....	.....	Napa Hotel.....	Napa City.
Moore T.....	Laborer.....	.....	First Street.....	Napa City.
Murphy Wm.....	Laborer.....	.....	Main Street.....	Napa City.
McGuire.....	.....	.....	Pearl Street.....	Napa City.
Mount T N.....	Clerk.....	Fourth and Main.....	College Street.....	Napa City.
<b>MANUEL D</b> .....	Agent.....	Main bet 5th and 6th..	Third and Brown.. ..	Napa City.
Mygatt H.....	Harness Store..	Main bet 3d and 4th..	Randolph Street.....	Napa City.
McCullen J.....	Harness Store..	Main bet 3d and 4th..	Oak Street.....	Napa City.
<b>McCLURE</b> .....	Notary Public..	Main bet 3d and 4th..	Third and Franklin....	Napa City.
<b>McHUGHES BROS</b> .....	Book Store.....	Main bet 1st and 2d..	.....	Napa City.
<b>McHUGHES P</b> .....	Book Store.....	Main bet 1st and 2d..	.....	Napa City.
<b>McHUGHES T J</b> .....	Book Store.....	Main bet 1st and 2d..	.....	Napa City.
<b>MIGHAVACA G</b> .....	Wine Dealer....	Main bet 1st and 2d..	Brown Street.....	Napa City.
McClelland & Co J A.....	Grocers.....	Main bet 2d and 3d..	.....	Napa City.
Maclay W J.....	Grocer.....	Main bet 2d and 3d..	Randolph Street.....	Napa City.
Michelson M.....	Clerk.....	Main bet 2d and 3d..	.....	Napa City.
<b>MALLET J H</b> .....	Butcher.....	Main bet 3d and 4th..	.....	Napa City.
<b>McCARTHY D</b> .....	Boarding House	Main and Fourth.....	Main and Fourth.....	Napa City.
<b>MABES A</b> .....	Shoe Store.....	Main bet 1st and 2d..	.....	Napa City.
McLaughlin M.....	Barkeeper.....	Second and Main.....	.....	Napa City.
<b>MABRY &amp; CO</b> .....	Merchants.....	Main bet 1st and 2d..	.....	Napa City.
<b>MABRY A Y</b> .....	Merchant.....	Main bet 1st and 2d..	Randolph bet 1st & 2d..	Napa City.
McCabe J F.....	Shoemaker.....	Main Street.....	.....	Napa City.
<b>McKAY ROBT</b> .....	Tailor.....	First and Browu.....	Calistoga Avenue.....	Napa City.
<b>MULLER AUGUSTUS</b> ..	Shoe Store.....	1st bet Main & Brown	First and Coombs.....	Napa City.
Myres L.....	Barkeeper.....	Main Street.....	.....	Napa City.



NAME.	OCCUPATION.	PLACE OF BUSINESS.	RESIDENCE.	TOWN OR POST OFFICE
<b>MOODY, ULHIGH &amp; SMITH</b>	Blacksmiths.....	136 Main Street.....		Napa City.
<b>MOODY F M</b> .....	Blacksmith.....	136 Main Street.....	Randolph Street.....	Napa City.
<b>MURLOCK DAVID</b> .....	Cooper.....	Main Street.....	Main Street.....	Napa City.
McGee John.....	Fruit Dealer.....		Main Street.....	Napa City.
Millsap J T.....	Teamster.....		Vallejo Street.....	Napa City.
Mugford W B.....	Real Estate Agt.....		Napa Street.....	Napa City.
Milks David.....	Carpenter.....		Napa Street.....	Napa City.
Molloy J C.....	Laborer.....		Calistoga Avenue.....	Napa City.
McDonald.....	Carpenter.....		Calistoga Avenue.....	Napa City.
Millsap Jacob.....			Main Street.....	Napa City.
Muller J.....	Marble Cutter.....		Brown Street.....	Napa City.
Montgomery R T.....	Editor Register.....		Brown Street.....	Napa City.
Moss Chas.....			Vallejo Street.....	Napa City.
McCourt Mrs Jas.....			Vallejo Street.....	Napa City.
Mansfield J M.....	Farmer.....		Fourth Street.....	Napa City.
McDonald Pat.....	Teamster.....		Franklin Street.....	Napa City.
Marvis Chas.....	Brickmaker.....		Stockton Street.....	Napa City.
McAuley Thos.....	Ice Dealer.....	Main Street.....	Seminary Street.....	Napa City.
Mondy M.....	Farmer.....		Joining City W.....	Napa City.
March D.....	Farmer.....		Joining City W.....	Napa City.
McDermott Thos.....	Farmer.....		Franklin Street.....	Napa City.
Morse Mrs M J.....			Clay Street.....	Napa City.
McEnerney Mrs M.....	R R House.....	Main Street.....	Main Street.....	Napa City.
McCord J H.....	Justice of Peace.....	Main Street.....	Main Co Road.....	St. Helena.
McCord L.....	Farmer.....		Main Co Road.....	St. Helena.
Meldoon M.....	Laborer.....		Spring Street.....	St. Helena.
McGee Jas.....	Constable.....		Oak Avenue.....	St. Helena.
McCormick H M.....	Butcher.....	Main Street.....		St. Helena.
Meyer Paul.....	Barkeeper.....	Main Street.....	Main Street.....	St. Helena.
McCarty John.....	Blacksmith.....	Main Street.....	Main Street.....	St. Helena.
McCann Jos.....	Blacksmith.....	Spring Street.....	Spring Street.....	St. Helena.
Montgomery Geo.....	Sexton.....		Spring Street.....	St. Helena.
McGuire John.....	Blacksmith.....			St. Helena.
<b>MICHEL DR W M</b> .....	Physician.....			St. Helena.
<b>McARTHUR JOHN</b> .....	Seton Dealer.....			St. Helena.
McGuire Chas.....	Hostler.....			St. Helena.
Mitchell H H.....	Dentist.....	Lincoln Avenue.....		Calistoga.
Mangas J.....	Laborer.....	Lincoln Avenue.....		Calistoga.
Mayer P.....	Clerk.....	Lincoln Avenue.....		Calistoga.
<b>MCDONALD A C</b> .....	Blacksmith.....	Main Street.....		Yountville.
<b>MCDONALD D D</b> .....	Merchant.....	Main Street.....		Yountville.
<b>MCDONALD D W</b> .....	Merchant.....	Main Street.....		Yountville.
<b>MCDONALD H R</b> .....	Blacksmith.....	Main Street.....		Yountville.
Miller E.....	Laborer.....		Jefferson Street.....	Yountville.
<b>McGILLIS H</b> .....	Blacksmith.....	Main Street.....		Yountville.
Morison Robert.....	Blacksmith.....	Main Street.....	Hamilton Street.....	Monticello.
<b>McKENZIE A</b> .....	Blacksmith.....	Main Street.....	Block P.....	Monticello.
Martin Jas H.....	Laborer.....		Main Street.....	Monticello.
Meyer M.....	Shoemaker.....	Main Street.....	Main Street.....	Monticello.
McKelvy John.....	Sorting Foreman.....	Knoxville.....	Montgomery Street.....	Knoxville.
McCrellis Geo.....	Foreman.....	Knoxville.....	Montgomery Street.....	Knoxville.
<b>MARRIN JAMES</b> .....	Hotel.....	Knoxville.....	Montgomery Street.....	Knoxville.
McClain Wm.....	Teamster.....	Knoxville.....		Knoxville.
McCarty D W.....	Engineer.....	Knoxville.....	High Street.....	Knoxville.
Malone John.....	Miner.....	Knoxville.....	High Street.....	Knoxville.
Maçcave Geo.....	Fireman.....	Phenix Mines.....		Phenix.
Meehan Jas.....	Miner.....	Phenix Mines.....		Phenix.
McGovern Wm.....	Miner.....	Phenix Mines.....		Phenix.
Mills J R.....	Miner.....	Phenix Mines.....		Phenix.
Manager Peter.....	Miner.....	Phenix Mines.....		Phenix.
Magnani M.....	Miner.....	Phenix Mines.....		Phenix.
Mehon M.....	F'rman Furnace.....	Phenix Mines.....		Phenia.
Mooney J.....	Fireman.....	Phenix Mines.....		Phenix.
Manes W C.....	Laborer.....	Phenix Mines.....		Phenix.
Mullaley John.....	Miner.....	Washington Mines.....		Phenix.
Mannell Geo.....	Blacksmith.....	Ætna Mines.....		Phenix.
Moore Chas.....	Hotel.....	Ætna Mines.....		Phenix.
McKinsey John G.....	Carpenter.....	Manhattan Mines.....		Manhattan.
Moss John H.....	Miner.....	Manhattan Mines.....		Manhattan.
Muller F.....	Engineer.....	Manhattan Mines.....		Manhattan.
<b>MERRILL A P</b> .....	Farmer.....	Sonoma Road.....	2 m SW Napa City.....	Napa City.

NAME.	OCCUPATION.	PLACE OF BUSINESS.	RESIDENCE.	TOWN OR POST OFFICE
Mount S F.....	Carpenter.....	Dry Creek.....	9 m NW Napa City.....	Napa City.
Metcalf J.....	Farmer.....	Soscol Road.....	1 m SE Napa City.....	Napa City.
<b>MORRIS MAJ WM</b>				
<b>GOUVERNEUR</b>	Farmer.....	Morrisiana.....	5 m SE Napa City.....	Soscol.
<b>MIDDLETON WM</b>	Farmer.....	Napa Valley.....	7 m SE Napa City.....	Napa City.
<b>MORGAN THOS</b>	Farmer.....	Solano County.....	10 m SE Napa City.....	Napa City.
<b>MOORE R E F</b>	Farmer.....	Soscol Valley.....	8 m SE Napa City.....	Napa City.
Mack Charles.....	Farmer.....	Napa Valley.....	1 m NE Napa City.....	Napa City.
Mattos J A.....	Agent.....	Woodward's.....	4 m NE Napa City.....	Napa City.
McVay Wilson.....	Farmer.....	Foss Valley.....	10 m NE Napa City.....	Napa City.
Mero John F.....	Farmer.....	Foss Valley.....	10 m NE Napa City.....	Napa City.
Mero Alexander.....	Farmer.....	Foss Valley.....	10 m NE Napa City.....	Napa City.
Moser C.....	Farmer.....	Foss Valley.....	10 m NE Napa City.....	Napa City.
<b>MARCH A J</b>	Farmer.....	Main Co Road.....	11 m N Napa City.....	Oakville.
Mulleni J W.....	Laborer.....	.....	15 m N Napa City.....	Rutherford.
McCord J H.....	Farmer.....	Main County Road.....	16 m N Napa City.....	St Helena.
Morgan J A.....	Farmer.....	Main County Road.....	16 m N Napa City.....	St Helena.
Magness T H.....	Farmer.....	Main County Road.....	17 m N Napa City.....	Rutherford.
McPike J M.....	Farmer.....	Main County Road.....	.....	St Helena.
<b>MAVITY JOHN</b>	Horticulturist.....	.....	.....	St Helena.
<b>McGEORGE L H</b>	Farmer.....	.....	.....	St Helena.
Maloney Patrick.....	Gardener.....	.....	.....	St Helena.
Marcelin L.....	Gardener.....	.....	20 m N Napa City.....	St Helena.
<b>McFARLING JAS</b>	Farmer.....	.....	20 m N Napa City.....	St Helena.
<b>MONTGOMERY R F</b>	Farmer.....	Lodi Road.....	20 m N Napa City.....	St Helena.
Mackie D J.....	Farmer.....	E side Napa River.....	16 m N Napa City.....	St Helena.
<b>McFEELEY JOHN</b>	Farmer.....	E side Napa River.....	2 m N Napa City.....	St Helena.
Moore James.....	Laborer.....	Conn Creek.....	15 m N Napa City.....	St Helena.
Minton J L.....	Farmer.....	1 m E Yountville.....	10 m N Napa City.....	Yountville.
McDonald John.....	Laborer.....	Main County Road.....	13 m NW Napa City.....	Oakville.
McClure F B.....	Farmer.....	Napa Valley.....	3 m SW Napa City.....	Napa City.
McClure J S.....	Farmer.....	Huichica Creek.....	7½ m SW Napa City.....	Napa City.
<b>McDONALD D</b>	Farmer.....	Napa Valley.....	2 m SW Napa City.....	Napa City.
Maynard Wm.....	Farmer.....	Brown's Valley.....	2¼ m W Napa City.....	Napa City.
McLennan D R.....	Farmer.....	Brown's Valley.....	2½ m W Napa City.....	Napa City.
Mann F A.....	Farmer.....	Brown's Valley.....	1¼ m W Napa City.....	Napa City.
<b>McKAY JAS</b>	Farmer.....	Lower Sonoma Road.....	5 m SW Napa City.....	Napa City.
Magher P.....	Farmer.....	Lower Sonoma Road.....	4 m SW Napa City.....	Napa City.
Marshall J L.....	Farmer.....	Brown's Valley.....	3½ m W Napa City.....	Napa City.
Matson Cris.....	Laborer.....	1 m S St Helena.....	18 m NW Napa City.....	St Helena.
Merritt.....	Farmer.....	Sonoma Road.....	2 m SW Napa City.....	Napa City.
Merritt E.....	Farmer.....	Sonoma Road.....	2 m SW Napa City.....	Napa City.
Merritt W.....	Farmer.....	Sonoma Road.....	2 m SW Napa City.....	Napa City.
<b>McCOMBS ISAAC</b>	Farmer.....	Napa Valley.....	Joining City Napa W.....	Napa City.
<b>MITCHELL PATRICK</b>	Farmer.....	Main Co Road.....	4 m N Napa City.....	Napa City.
McDermott John.....	Farmer.....	Main Co Road.....	3½ m N Napa City.....	Napa City.
McDermott Martin.....	Farmer.....	Main Co Road.....	3½ m N Napa City.....	Napa City.
Manneng C.....	Farmer.....	Napa County.....	17 m NW Napa City.....	St Helena.
McGinty N.....	Farmer.....	Redwoods.....	16 m NW Napa City.....	Glenellen.
McGinty J.....	Farmer.....	Redwoods.....	16 m NW Napa City.....	Glenellen.
McKneel W F.....	Farmer.....	Lodi Road.....	21 m N Napa City.....	St Helena.
<b>MECKLENBERG JOS</b>	Miller.....	Main Co Road.....	21 m N Napa City.....	St Helena.
McGuire Thos.....	Farmer.....	Brewery Road.....	21 m N Napa City.....	St Helena.
McGuire Andrew.....	Farmer.....	Brewery Road.....	21 m N Napa City.....	St Helena.
Matzen A.....	Dairyman.....	Wooden Valley.....	9 m NE Napa City.....	Napa City.
Musick J J.....	Gardener.....	Wooden Valley.....	10 m NE Napa City.....	Suisun.
Meeker O D.....	Laborer.....	Wooden Valley.....	10 m NE Napa City.....	Napa City.
McHugh James.....	Laborer.....	Wooden Valley.....	10 m NE Napa City.....	Suisun.
McNulty James.....	Farmer.....	Berryessa Valley.....	21 m N Napa City.....	Monticello.
Modesta B.....	Farmer.....	Berryessa Valley.....	27 m N Napa City.....	Monticello.
<b>MOONEY BERNARD</b>	Saloon.....	Pope Valley.....	36 m N Napa City.....	Phoenix.
Mulford D P.....	Farmer.....	Ericuera Creek.....	38 m N Napa City.....	Zem Zem.
Moore Wm.....	Farmer.....	Ericuera Creek.....	.....	Zem Zem.
Martinello Antone.....	Farmer.....	Pope Creek.....	36 m N Napa City.....	Monticello.
Martinello Jasper.....	Farmer.....	Pope Creek.....	30 m N Napa City.....	Monticello.
Meders Mannell.....	Farmer.....	Pope Creek.....	30 m N Napa City.....	Monticello.
Maloney David.....	Farmer.....	Pope Valley.....	32 m N Napa City.....	Pope Valley.
Manning P.....	Farmer.....	Pope Valley.....	32 m N Napa City.....	Pope Valley.
Murray Jos A.....	Farmer.....	Napa Valley.....	32 m NW Napa City.....	Calistoga.
McFarlane M.....	Farmer.....	Napa Valley.....	32 m NW Napa City.....	Calistoga.
Miller Jos.....	Farmer.....	Napa Valley.....	28 m NW Napa City.....	Calistoga.
Miller B.....	Farmer.....	Napa Valley.....	30 m NW Napa City.....	Calistoga.



NAME.	OCCUPATION.	PLACE OF BUSINESS.	RESIDENCE.	TOWN OR POST OFFICE
Martz John.....	Farmer.....	Napa Valley.....	30 m NW Napa City	Calistoga.
Martz Martin.....	Farmer.....	Napa Valley.....	30 m NW Napa City..	Calistoga.
Martz Saml.....	Farmer.....	Napa Valley.....	29 m NW Napa City..	Calistoga.
Milam James.....	Farmer.....	Napa Valley.....	27 m NW Napa City..	Calistoga.
Musgrave Calvin.....	Farmer.....	Napa Valley.....	27 m NW Napa City..	Calistoga.
Menefee C A.....	Farmer.....	Main County Road...	30 m NW Napa City..	Calistoga.
Montgomery Wm.....	Farmer.....	Main County Road...	36 m NW Napa City..	Calistoga.
Martz Sebastian.....	Farmer.....	Napa Valley.....	31 m NW Napa City..	Calistoga.
Murphey M.....	Painter.....	Napa Valley.....	24 m NW Napa City..	Calistoga.
Morris Rev Milton.....	Farmer.....	Napa Valley.....	33 m NW Napa City..	St Helena.
Maxey Jas.....	Farmer.....	Howel Mountain.....	25 m NW Napa City..	St Helena.
Musso.....	Farmer.....	Chiles Valley.....	25 m N Napa City.....	Pope Valley.
Montgomery M.....	Farmer.....	Pope Valley.....	36 m N Napa City.....	Pope Valley.
McGrew John.....	Farmer.....	Pope Valley.....	36 m N Napa City.....	Pope Valley.
<b>MILLER GEN.</b> .....	Capitalist.....	E side Napa River....	4 m N Napa City.....	Napa City.
<b>McFARLAND A M</b> .....	Farmer.....	E side Napa River....	7 m N Napa City.....	Napa City.
<b>MULLER C P</b> .....	Farmer.....	E side Napa River....	7 m N Napa City.....	Napa City.
<b>MAYFIELD JOS M</b> .....	Farmer.....	Napa Valley.....	12 m NW Napa City..	Yountville.
<b>McINTIRE J J</b> .....	Farmer.....	E s Napa River.....	12 m NW Napa City..	Yountville.
<b>NEWHOUSE D</b> .....	Merchant.....	Second and Main.....	Main and Second.....	Napa City.
Noyes J C.....	Clerk.....	Main bet 2d and 3d..	Main Street.....	Napa City.
Newfelder E.....	Bookkeeper.....	Main Street.....	Main Street.....	Napa City.
Nielson N L.....	Clerk.....	Main Street.....	Main Street.....	Napa City.
Nichols J E.....	Barber.....	Main Street.....	Main Street.....	Napa City.
<b>NEWKORN S</b> .....	Tobacconist.....	Main bet 1st and 2d..	Randolph Street.....	Napa City.
<b>NICHOLS J M</b> .....	Saloon.....	Main and First.....	Main and First.....	Napa City.
<b>NICHOLS &amp; PEARSON</b>	Bank Exchange	Main and Second.....	Main and Second.....	Napa City.
<b>NUSSBERGER &amp; HCERNLE</b>	Music Hall.....	First and Brown.....	First and Brown.....	Napa City.
Norsworthy John N.....	Drayman.....	Division Street.....	Division Street.....	Napa City.
Norton James.....	Carpenter.....	Cross Street.....	Cross Street.....	Napa City.
Norton A W.....	Farmer.....	Grant Avenue.....	Coombs and Pearl.....	Napa City.
Nichell C T A.....	Physician.....	Main Street.....	Main Street.....	St Helena.
<b>NICHOSON T P</b> .....	Druggist.....	Lincoln Avenue.....	Lincoln Avenue.....	Calistoga.
Newton A B.....	Farmer.....	E side Napa River....	12 m NW Napa City..	Oakville.
Nelson Geo.....	Cook.....	Little Napa Creek....	6½ m W Napa City.....	Napa City.
Nash W H.....	Horticulturist.....	Main County Road...	5½ m N Napa City.....	Napa City.
<b>NUNN H</b> .....	Farmer.....	Calabassas Creek.....	17 m NW Napa City..	Glenellen.
Neisser M.....	Merchant.....	.....	14 m N Napa City.....	Rutherford.
Newkirk I J.....	Farmer.....	.....	16 m N Napa City.....	St Helena.
<b>NORTON J G</b> .....	Farmer.....	.....	16 m N Napa City.....	St Helena.
Nye Gorham H.....	Steamer Captain	.....	17 m N Napa City.....	St Helena.
<b>NUNNALLY H H</b> .....	Farmer.....	.....	24 m N Napa City.....	Calistoga.
Netherton David.....	Laborer.....	Wooden Valley.....	10 m N Napa City.....	Suisun.
Neece Jas.....	Farmer.....	Ericuera Creek.....	36 m N Napa City.....	Zem Zem.
Newcombner S.....	Farmer.....	Pope Valley.....	30 m N Napa City.....	Pope Valley.
Northrop C W.....	Blacksmith.....	Main Co Road.....	30 m NW Napa City..	Calistoga.
Norton D V.....	Farmer.....	Napa Valley.....	29 m NW Napa City..	Calistoga.
<b>O'CONNEL &amp; KANE</b> .....	Livery.....	Main above First.....	Main above First.....	Napa City.
<b>O'CONNEL DAN</b> .....	Livery.....	Main above First.....	Main above First.....	Napa City.
<b>O'CONNEL M</b> .....	Shoemaker.....	Main bet 1st and 2d..	Main bet 1st and 2d..	Napa City.
Overdick Wm.....	Laborer.....	Main bet 2d and 3d..	Main bet 2d and 3d..	Napa City.
Orr J.....	Carpenter.....	.....	Grant and Laurel.....	Napa City.
O'Brien Mrs A.....	.....	.....	Union Street.....	Napa City.
Olmstead Dr R H.....	Physician.....	.....	.....	Napa City.
Owens Chas.....	Boarding House	.....	First Street.....	Napa City.
Oshar Patrick.....	Carpenter.....	.....	Calistoga Avenue.....	Napa City.
Ohaver John.....	Carpenter.....	.....	Calistoga Avenue.....	Napa City.
O'Neill Patrick.....	Laborer.....	.....	Brown Street.....	Napa City.
Owens J H.....	Saloon.....	Lincoln Avenue.....	Lincoln Avenue.....	Calistoga.
O'Gara M.....	Section Boss.....	.....	Jefferson Street.....	Yountville.
Olson John.....	Miner.....	Phœnix Mines.....	Phœnix Mines.....	Phœnix.
Osborne Joseph.....	Sup't Mine.....	Manhattan Mines.....	Manhattan Mines.....	Manhattan.
O'Brien Wm.....	Cook.....	Manhattan Mines.....	Manhattan Mines.....	Manhattan.
Otto Herman.....	Farmer.....	Napa Valley.....	3½ m E Napa City.....	Napa City.
<b>O'CONNOR JAMES</b> .....	Farmer.....	Wild Horse Valley...	5½ m E Napa City.....	Napa City.
Olds Geo.....	Laborer.....	Napa Valley.....	2½ m N Napa City.....	Napa City.
Orr Columbus.....	Laborer.....	Napa Valley.....	1½ m N Napa City.....	Napa City.
Owen J H.....	Blacksmith.....	Rutherford.....	15 m N Napa City.....	Rutherford.
Osborne Geo.....	Farmer.....	St Helena.....	18 m N Napa City.....	St Helena.
O'Brien John.....	Laborer.....	St Helena.....	18 m N Napa City.....	St Helena.
Owens Thos.....	Laborer.....	Wooden Valley.....	10 m NE Napa City...	Suisun.

NAME.	OCCUPATION.	PLACE OF BUSINESS.	RESIDENCE.	TOWN OR POST OFFICE
Olvy Wesley.....	Laborer.....	Sedar Canyon.....	46 m N Napa City.....	Knoxville.
Owens L F.....	Farmer.....	Ericuera Creek.....	36 m N Napa City.....	Zem Zem.
Owens T H.....	Farmer.....	Ericuera Creek.....	36 m N Napa City.....	Zem Zem.
Owens T J.....	Farmer.....	Ericuera Creek.....	36 m N Napa City.....	Zem Zem.
Owens M V.....	Farmer.....	Ericuera Creek.....	36 m N Napa City.....	Zem Zem.
Owens J C.....	Farmer.....	Ericuera Creek.....	36 m N Napa City.....	Zem Zem.
Owsley W D.....	Farmer.....	Napa Valley.....	26 m NW Napa City.....	Calistoga.
Oaty.....	Farmer.....	Chiles Canyon.....	22 m N Napa City.....	Pope Valley.
PARKS R G.....	Hardware.....	Main bet 2d and 3d.....	Clay Street.....	Napa City.
POND J E.....	Attorney.....	Third and Main.....	Franklin and Division.....	Napa City.
Porter S.....	Physician.....	Third and Main.....	Third and Franklin.....	Napa City.
POND DR M B.....	Physician.....	Main bet 1st and 2d.....	Clay and Randolph.....	Napa City.
PEARSON T A.....	Bank Exchange.....	Main and Second.....		Napa City.
PENDERGAST W W.....	Attorney.....	Main bet 1st and 2d.....	First and School.....	Napa City.
PENDERGAST & JOHNSTON	Attorneys.....	Main bet 1st and 2d.....		Napa City.
PARKS & WOOD.....	Harness Man'frs.....	117 Main Street.....		Napa City.
PARKS D B.....	Harness Manuf'r.....	117 Main Street.....	Brown Street.....	Napa City.
PEARSON I N.....	Glove Manuf.....	Main Street.....	Clay Street.....	Napa City.
Priese J.....	Tailor.....	First and Brown.....		Napa City.
Pinkham G.....	Capt Schooner.....		Grant Avenue.....	Napa City.
Parker T H.....			Grant Avenue.....	Napa City.
Porter Rev Nathan.....	Minister.....		Cross Street.....	Napa City.
Parker R.....	Carpenter.....		Cross Street.....	Napa City.
Pearch C.....	Painter.....	Main Street.....	Cross Street.....	Napa City.
Pierson J C.....	Deputy Recorder.....	Court House.....	Franklin Street.....	Napa City.
Pendergast B.....			Union Street.....	Napa City.
Preston J.....	Laborer.....		Union Street.....	Napa City.
Palmer P.....			Franklin Street.....	Napa City.
Packard A J.....			Franklin Street.....	Napa City.
Pearce Augustus.....	County Surveyor.....		Stockton Street.....	Napa City.
Piatt Richard.....	Farmer.....		Seminary Street.....	Napa City.
Peasley Wm.....	Farmer.....		Seminary Street.....	Napa City.
Patchett J M.....	Farmer.....		Joining City W.....	Napa City.
Palmer J M.....	Under Sheriff.....	Court House.....	Franklin Street.....	Napa City.
Porter Thos H.....	Laborer.....		Calistoga Avenue.....	Napa City.
POTTER J C.....	Blacksmith.....	Spring Street.....	Spring Street.....	St Helena.
Patek J.....	Merchant.....	Main Street.....		St Helena.
PHILLIPS W L.....	Merchant.....	Main Street.....	Main Street.....	St Helena.
Prouty C R.....	Shoemaker.....	Main Street.....	Pine Street.....	St Helena.
Pritchard Nathan.....	Carpenter.....			St Helena.
Petit J.....	Capitalist.....			St Helena.
Penwell Mrs.....				St Helena.
Philpot Wm.....	Laborer.....	Lincoln Avenue.....		Calistoga.
POTTS J H.....	Blacksmith.....	Main street.....		Yountville.
PEACOCK E A.....	Hotel.....	Main Street.....	Main Street.....	Monticello.
Porter Geo.....	Mine Foreman.....	Phoenix Mines.....		Phoenix.
Price E.....	Laborer.....	Phoenix Mines.....		Phoenix.
Patten Daniel.....	Superintendent.....	Washington Mines.....		Phoenix.
Peel Peter Edward.....	Superintendent.....	Ætna Mines.....		Phoenix.
PORTERFIELD H.....	Farmer.....	Carneros Creek.....	4½ m W Napa City.....	Napa City.
Presbury John.....	Farmer.....	Lower Sonoma Road.....	4½ m SW Napa City.....	Napa City.
Pugh J F.....	Infirmary Supt.....	Napa Valley.....	1 m SW Napa City.....	Napa City.
PACCAUD L.....	Farmer.....	Napa Valley.....	3 m SW Napa City.....	Napa City.
PACCAUD WM L.....	Teacher.....	Napa Valley.....	3 m SW Napa City.....	Napa City.
Pinney F B.....	Laborer.....	Napa Valley.....	18 m NW Napa City.....	St Helena.
PATRICK WM M.....	Farmer.....	Mill Creek.....	9 m W Napa City.....	Napa City.
PLATT J G.....	Farmer.....	Napa Valley.....	3 m N Napa City.....	Napa City.
PARKER H C.....	Farmer.....	Main Co Road.....	4½ m N Napa City.....	Napa City.
PLASS C W.....	Farmer.....	Main Co Road.....	4 m N Napa City.....	Napa City.
PLASS WM.....	Farmer.....	Main Co Road.....	4 m N Napa City.....	Napa City.
Peterson G W.....	Farmer.....	Dry Creek.....	16 m NW Napa City.....	Oakville.
Peterson T C.....	Farmer.....	Dry Creek.....	16½ m NW Napa City.....	Oakville.
Pust Mrs Annie.....	Farmer.....	Dry Creek.....	11½ m NW Napa City.....	Napa City.
Pemberton R W.....	Farmer.....	Dry Creek.....	9 m NW Napa City.....	Napa City.
Potterton Abraham.....	Farmer.....	E side Napa River.....	18 m N Napa City.....	St Helena.
Pearsall Jesse.....	Laborer.....	Big Ranch Road.....	5½ m N Napa City.....	Napa City.
Phillips George.....	Farmer.....	Napa Valley.....	11 m S Napa City.....	Vallejo.
Parker R.....	Carpenter.....	Napa Valley.....	1 m NE Napa City.....	Napa City.
Pinson A.....	Gardener.....	Napa Valley.....	2½ m NE Napa City.....	Napa City.
Pettengill J A.....	Dentist.....	Napa Valley.....	6 m NE Napa City.....	Napa City.
Pierce D.....	Farmer.....		9 m NE Napa City.....	Yountville.



NAME.	OCCUPATION.	PLACE OF BUSINESS.	RESIDENCE.	TOWN OR POST OFFICE
Pellet H A.....	Vintner.....	.....	18 m N Napa City.....	St Helena.
Pershbaker J.....	Farmer.....	.....	16 m N Napa City.....	St Helena.
Pinkham P.....	Carpenter.....	Main Co Road.....	16 m N Napa City.....	St Helena.
Pinkham W P.....	Plasterer.....	.....	16 m N Napa City.....	St Helena.
Peel Wm.....	Farmer.....	.....	16 m N Napa City.....	St Helena.
Peterson Wm.....	Vintner.....	.....	16 m N Napa City.....	St Helena.
Potts Peter.....	Farmer.....	.....	.....	St Helena.
Philpott A.....	Farmer.....	.....	19 m N Napa City.....	St Helena.
<b>PRATT W A</b> .....	Farmer.....	.....	21 m N Napa City.....	St Helena.
Pruitt E.....	Laborer.....	.....	22 m N Napa City.....	St Helena.
Pilgrim Geo.....	Laborer.....	Napa Valley.....	6 m NE Napa City.....	Napa City.
Pare Henry.....	Farmer.....	Capel Valley.....	14 m NE Napa City.....	Capel.
<b>POLK T W</b> .....	Farmer.....	Cherry Valley.....	23 m NE Napa City.....	Monticello.
Parks Wm.....	Farmer.....	Ericuera Creek.....	36 m N Napa City.....	Zem Zem.
<b>PALMER P H</b> .....	Farmer.....	Pope Valley.....	36 m N Napa City.....	Pope Valley.
Pratt W B.....	Farmer.....	Napa Valley.....	26 m NW Napa City.....	Calistoga.
Priest J.....	Farmer.....	Chiles Valley.....	26 m N Napa City.....	Pope Valley.
Priest D L.....	Farmer.....	Chiles Valley.....	26 m N Napa City.....	Pope Valley.
Priest L.....	Farmer.....	Chiles Valley.....	26 m N Napa City.....	Pope Valley.
Pritchard.....	Farmer.....	Conn Valley.....	17 m N Napa City.....	St Helena.
Penland I J.....	Farmer.....	E s Napa River.....	9 m N Napa City.....	Napa City.
<b>PARKER T M</b> .....	Farmer.....	E s Napa River.....	9 m N Napa City.....	Yountville.
Phillips W L.....	Farmer.....	E s Napa River.....	7 m N Napa City.....	Napa City.
<b>POSTON VANCE</b> .....	Farmer.....	E side Napa River.....	11 m N Napa City.....	Yountville.
Quitow A.....	Farmer.....	Sonoma Creek.....	17 m NW Napa City.....	.....
Raney T F.....	Hotel.....	Third and Main.....	Main Street.....	Napa City.
<b>RYAN JOHN</b> .....	Saloon.....	First St E of Main.....	.....	Napa City.
Richmond Wm.....	Carpenter.....	.....	Fifth Street.....	Napa City.
Robertson S.....	Laborer.....	.....	Cross Street.....	Napa City.
Ritchie M.....	Carpenter.....	.....	Grant and Laurel.....	Napa City.
Ross D.....	Carpenter.....	.....	Grant Avenue.....	Napa City.
Richman.....	Drayman.....	.....	Seminary Street.....	Napa City.
Robinson B & Son.....	Carpenter.....	Coombs and First.....	First Street.....	Napa City.
Rose John.....	Farmer.....	McKinstry.....	First Street.....	Napa City.
Robinett E.....	.....	.....	Pearl Street.....	Napa City.
Rames Jos.....	Pedler.....	.....	First Street.....	Napa City.
Rogers Mrs E.....	.....	.....	Stockton Street.....	Napa City.
Richie Col M.....	.....	.....	Stockton Street.....	Napa City.
Reed Wm.....	Carpenter.....	.....	Third Street.....	Napa City.
Robinson B.....	Carpenter.....	.....	Joining City W.....	Napa City.
Robinson Beebe.....	Carpenter.....	.....	First Street.....	Napa City.
Rosslewin T B.....	Dentist.....	Main Street.....	Franklin Street.....	Napa City.
Reynolds J N.....	Carpenter.....	.....	Seminary Street.....	Napa City.
Richmond John.....	Drayman.....	.....	Seminary Street.....	Napa City.
Reynolds M S.....	Merchant.....	.....	.....	St Helena.
Risley H.....	Carpenter.....	.....	.....	St Helena.
Rampendahl A C.....	Music Teacher.....	.....	Spring Street.....	St Helena.
Richtar L.....	Barkeeper.....	Main Street.....	Main Street.....	St Helena.
<b>ROBERTS T</b> .....	Blacksmith.....	Lincoln Avenue.....	Lincoln Avenue.....	Calistoga.
<b>RICKMAN T H</b> .....	Butcher.....	Lincoln Avenue.....	.....	Calistoga.
Roberts J R.....	Road Master.....	Main Street.....	.....	Yountville.
Roberts W B.....	Teamster.....	Main Street.....	.....	Yountville.
Raney J J.....	Laborer.....	.....	Block 7.....	Monticello.
Rice C R.....	Blacksmith.....	Knoxville.....	Montgomery Street.....	Knoxville.
Rowland H.....	Miner.....	Knoxville.....	High Street.....	Knoxville.
Rafferty Thos.....	Miner.....	Phoenix Mines.....	.....	Phoenix.
Ranises Antonio.....	Miner.....	Washington Mines.....	.....	Phoenix.
Ryan Jas.....	Miner.....	Aetna Mines.....	.....	Phoenix.
<b>ROBINSON CHAS</b> .....	Farmer.....	Carneros Creek.....	4½ m W Napa City.....	Napa City.
Rose Mrs A E.....	Farmer.....	Carneros Creek.....	4½ m W Napa City.....	Napa City.
Roth J A.....	Farmer.....	1 m N Sonoma Road.....	3½ m W Napa City.....	Napa City.
Romara F.....	Laborer.....	Napa Valley.....	3 m SW Napa City.....	Napa City.
Rose M P.....	Blacksmith.....	Carneros Creek.....	4½ m W Napa City.....	Napa City.
Richie Geo.....	Vintner.....	Napa Valley.....	18 m NW Napa City.....	St Helena.
Rule Dr D K.....	Physician.....	1½ m S St Helena.....	18 m NW Napa City.....	St Helena.
<b>RONEY A S</b> .....	Farmer.....	Little Napa Creek.....	8½ m NW Napa City.....	St Helena.
<b>RONEY L</b> .....	Farmer.....	Little Napa Creek.....	8½ m NW Napa City.....	St Helena.
<b>ROBINSON E W</b> .....	Farmer.....	Napa Valley.....	1 m N Napa City.....	St Helena.
Roeder F A.....	Vintner.....	Napa Valley.....	4 m NW Napa City.....	St Helena.
Rommel G.....	Farmer.....	Dry Creek.....	17 m NW Napa City.....	St Helena.
Rutherford T L.....	Farmer.....	Napa Valley.....	15 m N Napa City.....	Oakville.
Rector Mrs E.....	Farmer.....	Conn Creek.....	12 m N Napa City.....	Rutherford.



NAME.	OCCUPATION.	PLACE OF BUSINESS.	RESIDENCE.	TOWN OR POST OFFICE
Ross Wm T.....	Farmer .....	Conn Creek.....	12 m N Napa City.....	Yountville.
Rate.....	Farmer .....	Caymus Ranch.....	11 m N Napa City.....	Yountville.
Rowley John M.....	Carpenter .....	1 m E Yountville.....	10 m N Napa City.....	Yountville.
<b>RAGSDALE J F.....</b>	Farmer .....	1 m E Yountville.....	10 m N Napa City.....	Yountville.
<b>RAIMAN T W.....</b>	Farmer .....	1 m S Yountville.....	8 m N Napa City.....	Yountville.
Rice Robt.....	Farmer .....	Napa Valley.....	4 m E Napa City.....	Napa City.
Robinson Wm.....	Painter .....	Napa Valley.....	3 m E Napa City.....	Napa City.
Raven C.....	Farmer .....	Napa Valley.....	9 m SE Napa City.....	Vallejo.
Rounds J C.....	Farmer .....	Soscol Valley.....	11½ m SE Napa City.....	Vallejo.
Reeve George.....	Farmer .....	Creston Station.....	9 m SE Napa City.....	Napa City.
Roberts H.....	Farmer .....	Napa Valley.....	3 m NE Napa City.....	Napa City.
Ryan Dennis.....	Farmer .....	Napa Valley.....	3 m NE Napa City.....	Napa City.
Ryan E.....	Farmer .....	Soda Creek.....	7 m NE Napa City.....	Napa City.
Robson Thos.....	Farmer .....	Main Co Road.....	12 m N Napa City.....	Oakville.
Rampendahl H.....	Farmer .....	St Helena.....	.....	St Helena.
Richards Henry.....	Vintner .....	.....	19 m N Napa City.....	St Helena.
Rowley Geo.....	Farmer .....	Capel Valley.....	15 m N Napa City.....	Capel.
<b>RENEY A J.....</b>	Farmer .....	Gordon Valley .....	10 m N Napa City.....	Napa City.
Roberts P .....	Laborer .....	Berryessa Valley .....	25 m N Napa City.....	Monticello.
Roberts E.....	Farmer .....	Berryessa Valley .....	26 m N Napa City.....	Monticello.
<b>ROOKER CONRAD.....</b>	Farmer .....	Schnell Valley .....	36 m N Napa City.....	Pope Valley.
Ryan M.....	Farmer .....	Ericuera Valley.....	36 m N Napa City.....	Zem Zem.
Rose John.....	Farmer .....	Pope Valley .....	34 m N Napa City.....	Pope Valley.
Reagan John B.....	Farmer .....	Pope Valley .....	33 m N Napa City.....	Pope Valley.
Rice Mary E.....	Farmer .....	Napa Valley.....	31 m NW Napa City.....	Calistoga.
Reese G W C.....	Farmer .....	Chiles Valley .....	25 m N Napa City.....	Capel.
Rogers Thos.....	Farmer .....	Conn Valley.....	17 m N Napa City.....	St Helena.
Richie .....	Farmer .....	E side Napa River.....	15 m N Napa City.....	Yountville.
<b>SCRIBNER T S.....</b>	Livery.....	Cor Main and Third.....	Main and Third.....	Napa City.
Sickler Chas .....	Tinner.....	Main bet 2d and 3d.....	Clay Street.....	Napa City.
<b>SWARTZ H.....</b>	Tinner.....	Main bet 1st and 2d.....	Brown Street.....	Napa City.
Snow J G.....	.....	.....	Main bet 4th and 5th.....	Napa City.
<b>SHEEHY ROBT.....</b>	Grain Dealer.....	Main bet 3d and 4th.....	South Vallejo.....	Napa City.
Sparrow F A.....	Barber .....	Main bet 2d and 3d.....	.....	Napa City.
<b>SMITH &amp; COOK.....</b>	Merchants.....	Main bet 1st and 2d.....	.....	Napa City.
<b>SMITH F F.....</b>	Merchant.....	Main bet 1st and 2d.....	Extension of First.....	Napa City.
<b>SMITH D.....</b>	Merchant.....	Main bet 1st and 2d.....	Randolph Street.....	Napa City.
<b>SPENCER DENNIS.....</b>	Dist Attorney .....	Main bet 1st and 2d.....	.....	Napa City.
Stewart N E.....	Com'n Merchant.....	124 Main Street.....	Vallejo Street.....	Napa City.
<b>SMITH W.....</b>	Blacksmith.....	136 Main Street.....	Spencer Road.....	Napa City.
<b>SHERWOOD M F.....</b>	Harness Manuf'r.....	Main above Clay .....	Seminary and Clay.....	Napa City.
<b>SHAFER J O.....</b>	Marble Dealer.....	Main Street.....	Grant Avenue.....	Napa City.
Seman B.....	Laborer .....	Main Street.....	.....	Napa City.
Seeds J N.....	Shoemaker .....	Main Street.....	Main Street.....	Napa City.
Schmied W H B.....	Jeweler .....	1st bet Main & Brown.....	Coombs and Clay.....	Napa City.
<b>STOFFELS N.....</b>	Saloon.....	Main above First.....	First Street.....	Napa City.
<b>SEMORILE B.....</b>	Grocer.....	First nr Main .....	.....	Napa City.
<b>SALMONSON J.....</b>	Gen'l Merch'dse.....	First nr Main .....	.....	Napa City.
Sharp J W.....	Hotel.....	Second Street.....	.....	Napa City.
Sampson A.....	Drayman .....	.....	Division Street.....	Napa City.
Sprecles L.....	.....	.....	Grant Avenue.....	Napa City.
Sullivan F.....	.....	.....	Cross Street.....	Napa City.
Studeman J.....	Laborer .....	.....	Grant Avenue .....	Napa City.
<b>SAWYER &amp; CO.....</b>	Farmer .....	Grant Avenue.....	.....	Napa City.
<b>SAWYER B F.....</b>	Farmer .....	Grant Avenue.....	Franklin and Laurel... ..	Napa City.
<b>SAWYER F A.....</b>	Farmer .....	Grant Avenue.....	Franklin and Laurel... ..	Napa City.
Smith S E.....	Bookkeeper .....	.....	Grant Avenue.....	Napa City.
<b>SEELEY C B.....</b>	County Clerk.....	Court House.....	Fourth and Coombs... ..	Napa City.
<b>STONEY THOS B.....</b>	County Judge.....	Court House.....	Third and Rngdolph... ..	Napa City.
Swain R M.....	Under Sheriff.....	Court House.....	Coombs and Pearl... ..	Napa City.
Shanihan D.....	Laborer.....	.....	Union Street.....	Napa City.
Sheridan Thos.....	Tailor .....	.....	Washington Street.....	Napa City.
Shephard Mrs.....	.....	.....	Washington Street.....	Napa City.
Smith W C S.....	Revenue Coll'r.....	Main Street.....	Washington and Oak... ..	Napa City.
<b>SYLVESTER HENRY.....</b>	Furniture.....	.....	.....	Napa City.
Steele R N.....	Attorney.....	Coombs bet 1st and 2d.....	Main near Pearl.....	Napa City.
<b>STERLING &amp; THOMPSON.....</b>	.....	.....	.....	.....
<b>STERLING R H.....</b>	Real Estate Agts.....	Main Street.....	.....	Napa City.
Stewart Chas W.....	Dancing Hall... ..	Pearl and Lawrence... ..	.....	Napa City.
Souther C N.....	Carpenter .....	.....	Randolph Street.....	Napa City.
Scott S A.....	Stock Raiser.....	.....	Randolph Street.....	Napa City.



NAME.	OCCUPATION.	PLACE OF BUSINESS.	RESIDENCE.	TOWN OR POST OFFICE
Shutis Edward	Painter		Randolph Street	Napa City.
Sneed Mrs Mary			Clay Street	Napa City.
Smith Mrs A J			Franklin Street	Napa City.
Sylveter Mrs M D			Head of 3d Street	Napa City.
Shaw A	Farmer		Joining City W	Napa City.
Springstein Benj	Engineer		Laurel Street	Napa City.
Sticklin J C	Painter		Head of 4th Street	Napa City.
Smith E T			Fourth and Franklin	Napa City.
See M M	Mechanic		Brown Street	Napa City.
Stinger Henry	Gardener		Brown Street	Napa City.
Smith Mrs			Vallejo Street	Napa City.
Seifer Henry	Laborer		Calistoga Avenue	Napa City.
Semisen Wm	Laborer		Vallejo Street	Napa City.
Seawell A	Laborer		Main Street	Napa City.
Sinclair John	Laborer		Main Street	Napa City.
Sparrow Mrs			Pearl Street	Napa City.
<b>SWARTZ H F</b>	Livery	Main Street	Main Street	St Helena.
Smith Prof W A C	Teacher		Spring Street	St Helena.
Sullivan Mrs M			Spring Street	St Helena.
Schunemann E			Spring Street	St Helena.
Stamer G	Saloon	Main Street	Main Street	St Helena.
Spurr R L	Butcher	Main Street	1 m W St Helena	St Helena.
<b>SALMONSON S</b>	Variety Store	Main Street		St Helena.
<b>SALMONSON RICHARD</b>	Blacksmith	Main Street	Oak Avenue	St Helena.
<b>STRAUS J E</b>	Merchant	Main Street	Main Street	St Helena.
<b>SCHULZE OSCAR</b>	Cabinet Maker			St Helena.
Scott Jos	Gardener			St Helena.
Sheehan B R	Farmer			St Helena.
Stratton Mrs				St Helena.
St Clair H C	Capitalist			St Helena.
Simmons W F	Carpenter			St Helena.
Sullivan John	Laborer			St Helena.
Spencer F				St Helena.
Smith	Horticulturist	Napa Valley	3 m W Napa City	Napa City.
Sturges Ira		Lincoln Avenue		Calistoga.
<b>SEAWELL,</b>				
<b>RICKMAN &amp; SWAN</b>	Butchers	Lincoln Avenue		Calistoga.
<b>SWAN AMOS</b>	Butcher	Lincoln Avenue	Pine Flat	Calistoga.
Schonwald Geo	Hotel	Lincoln Avenue		Calistoga.
Stratton W E	Saloon	Lincoln Avenue	Main Street	Calistoga.
<b>SEAWELL MAJ J H</b>	Merchant	Main Street	Block Q	Monticello.
<b>SEAWELL J L</b>	Merchant	Main Street	Block Q	Monticello.
Sweitzer C	Stockdealer		Hamilton Street	Monticello.
Stafford A	Farmer		Main Street	Monticello.
Sweitzer L	Deputy Sheriff		Main Street	Monticello.
Schwartka W F	Postmaster	Knoxville	Montgomery Street	Knoxville.
Stephens Geo	Miner	Ætna Mines		Phoenix.
Sheer John	Engineer	Ætna Mines		Phoenix.
Shaw Robt	Teamster	Ætna Mines		Phoenix.
<b>SEAWELL</b>	Butcher	Lincoln Avenue		Calistoga.
Standard T F	Farmer	Chiles Valley	28 m N Napa City	Pope Valley.
Seawell C	Farmer	Pope Valley	37 m N Napa City	Phoenix.
Shetter O	Farmer	Berryessa Valley	37 m N Napa City	Monticello.
Sutton Wm	Farmer	Berryessa Valley	37 m N Napa City	Monticello.
Spielman L W	Farmer	Ericuera Creek	37 m N Napa City	Zem Zem.
Sears P A	Farmer	Pope Valley	35 m N Napa City	Pope Valley.
Smith J W	Farmer	Berryessa Valley	50 m N Napa City	Monticello.
Sitting John	Farmer	Berryessa Valley	26 m N Napa City	Monticello.
Sweitzer L H	Farmer	Berryessa Valley	26 m N Napa City	Monticello.
Sweitzer J	Farmer	Berryessa Valley	23 m N Napa City	Monticello.
Sweitzer L	Farmer	Berryessa Valley	29 m N Napa City	Monticello.
Sea Thos	Farmer	Putah Creek	29 m N Napa City	Monticello.
Spencer	Fowl Raiser	Berryessa Valley	29 m N Napa City	Monticello.
Sea E	Farmer	Putah Creek	28 m N Napa City	Monticello.
Silvia Antone	Dairyman	Napa Valley	4 m SW Napa City	Napa City.
<b>SMITH R T</b>	Farmer	Napa Valley	5 m SW Napa City	Napa City.
<b>SACKETT K</b>	Farmer	Huichica Creek	7 m SW Napa City	Napa City.
Salmon W K	Farmer	Huichica Creek	6 m SW Napa City	Napa City.
<b>SMITH P G</b>	Farmer	Sonoma Road	4 m W Napa City	Napa City.
<b>SERVICE THOS</b>	Farmer	Carneros Creek	4 m SW Napa City	Napa City.
<b>STROWA JOHN</b>	Dairyman	Carneros Creek	4 m SW Napa City	Napa City.
Seaman B	Mechanic	Brown's Valley	4 m W Napa City	Napa City.

NAME.	OCCUPATION.	PLACE OF BUSINESS.	RESIDENCE.	TOWN OR POST OFFICE
Squibb David	Farmer	Napa Valley	2½ m SW Napa City	Napa City.
Sciarroni Frank	Vintner	Napa Valley	18 m NW Napa City	St Helena.
Smiley R	Farmer	Napa County	9 m W Napa City	Napa City.
<b>SAWYER E D.</b>	Farmer	Napa Valley	3¼ m NW Napa City	Napa City.
<b>SAWYER J E.</b>	Farmer	Napa Valley	3¼ m NW Napa City	Napa City.
Sigrist J J	Vintner	Napa Valley	3 m NW Napa City	Napa City.
<b>SAUL J B.</b>	Farmer	Napa Valley	4 m N Napa City	Napa City.
<b>SIMMONS H C.</b>	Farmer	Dry Creek	17 m NW Napa City	Oakville.
<b>SIMMONS M.</b>	Farmer	Dry Creek	17 m NW Napa City	Oakville.
<b>SPENCE R.</b>	Farmer	Calabassas Creek	17 m NW Napa City	Glenellen.
Steir G	Farmer	Redwoods	15 m NW Napa City	Glenellen.
Stevens John	Farmer	Redwoods	15 m NW Napa City	Glenellen.
Seearce Robt	Farmer	Redwoods	11 m NW Napa City	Napa City.
Stevenson E L	Farmer	E side Napa River	18 m N Napa City	St Helena.
Stice M	Farmer	Conn Creek	14 m N Napa City	Rutherford.
Symms R H	Laborer	Napa River	15 m N Napa City	Rutherford.
Smith Chas E	Farmer	Conn Creek	12 m N Napa City	Yountville.
<b>SIMMONS R C</b>	Mechanic	Join'g Caymus Ranch	9 m N Napa City	Yountville.
Starr C	Farmer	1½ m S Yountville	8 m NW Napa City	Yountville.
Sherman Wm	Farmer	Redwoods	11 m NW Napa City	Napa City.
Smith Wm D	Laborer	Napa Valley	2½ m N Napa City	Napa City.
<b>SPROUL E R</b>	Farmer	¼ m E Napa City	¼ m E Napa City	Napa City.
Scott A	Farmer	Napa Valley	3 m SE Napa City	Napa City.
Sayre Sophie	Farmer	Napa Valley	2½ m SE Napa City	Napa City.
Scally M	Farmer	Napa Valley	9 m SE Napa City	Napa City.
Schultz John	Farmer	Napa Valley	9 m SE Napa City	Napa City.
Sullivan Daniel	Farmer	Napa Valley	10½ m SE Napa City	Napa Jct'n.
Spoton W H	Laborer	Napa Valley	12 m SE Napa City	Vallejo.
<b>SHOUSE B.</b>	Farmer	Soscol Valley	11 m SE Napa City	Vallejo.
Schulte Jos	Farmer	Soscol Valley	10 m SE Napa City	Vallejo.
Swift J J	Farmer	Soscol Hills		Napa City.
<b>STUDEMAN J J.</b>	Farmer	Napa Valley	2 m NE Napa City	Napa City.
<b>SANDERCOCK JOHN</b>	Farmer	Napa Valley	5 m NE Napa City	Napa City.
Starks	Farmer	Soda Creek	7½ m NE Napa City	Napa City.
Sanders Wm	Farmer	Soda Creek	5½ m NE Napa City	Napa City.
Smith A J	Farmer	Foss Valley	10 m NE Napa City	Napa City.
Simpson Edward	Hop Grower		20 m N Napa City	St Helena.
<b>SAYWARD J W.</b>	Vintner		20 m N Napa City	St Helena.
Sharvein Pat	Laborer		Napa City	
Scott Jehu	Miller	Main County Road	21 m N Napa City	St Helena.
<b>SHAMP T B.</b>	Farmer	Main County Road	24 m N Napa City	Calistoga.
Strode S E	Farmer	Main County Road	24 m N Napa City	Calistoga.
Schramm Jacob	Vintner	Main County Road	23 m N Napa City	St Helena.
Sheehan Pat	Farmer	Brewery Road	21 m N Napa City	St Helena.
Steifel Chas	Vintner		9 m N Napa City	Yountville.
Sandifer B F	Cook		9 m N Napa City	Yountville.
<b>SULLENGER JOHN.</b>	Farmer	Main Co Road	12 m N Napa City	Oakville.
<b>STECKTER JOHN</b>	Farmer	Main Co Road	15 m N Napa City	Oakville.
Sullinger W R	Laborer	Main Co Road	15 m N Napa City	Oakville.
Schroeder Chris	Laborer			Rutherford.
<b>SIMMONS W S.</b>	Farmer		18 m N Napa City	St Helena.
Smith C W	Farmer	Main Co Road	15 m N Napa City	Rutherford.
Starr T N	Farmer		17 m N Napa City	St Helena.
Statzel F	Farmer		17 m N Napa City	St Helena.
Spear Asa	Farmer		17 m N Napa City	St Helena.
<b>STOREY C A.</b>	Hop Grower		16 m N Napa City	St Helena.
Seawell Jos	Farmer		17 m N Napa City	St Helena.
Spear M	Farmer		17 m N Napa City	St Helena.
Spear Lewis	Farmer			St Helena.
Stevenson H	Farmer		19 m N Napa City	St Helena.
Smith James	Farmer	Wooden Valley	12 m N Napa City	Suisun.
Sea Geo	Farmer	Capel Valley	15 m N Napa City	Capel.
Samuels	Farmer	Gordon Valley	15 m N Napa City	Suisun.
Sea Adam	Farmer	Putah Creek	28 m N Napa City	Monticello.
Sea F M	Farmer	Putah Creek	28 m N Napa City	Monticello.
Sea D F	Farmer	Putah Creek	28 m N Napa City	Monticello.
Smith S W	Stock Raiser	Napa Valley	33 m NW Napa City	Calistoga.
Swift Richard	Miner	Napa Valley	27 m NW Napa City	Calistoga.
Simmons A	Mason	Napa Valley	27 m NW Napa City	Calistoga.
Scott W A	Farmer	Napa Valley	31 m NW Napa City	Calistoga.
Storms P G	Carpenter	Napa Valley	29 m NW Napa City	Calistoga.
Sellers T J	Farmer	Napa Valley	29 m NW Napa City	Calistoga.



NAME.	OCCUPATION.	PLACE OF BUSINESS.	RESIDENCE.	TOWN OR POST OFFICE
Selby Y E.....	Laborer.....	Napa Valley.....	27 m NW Napa City..	Calistoga.
Safely Andrew .....	Farmer.....	Napa Valley.....	31 m NW Napa City..	Calistoga.
Strode Chas .....	Farmer.....	Napa Valley.....	24 m NW Napa City..	Calistoga.
Sullivan J.....	Farmer.....	Napa Valley.....	25 m NW Napa City..	Calistoga.
Sellers I.....	Laborer.....	Howel Mountain.....	27 m NW Napa City..	Calistoga.
Sygs.....	Farmer.....	Pope Valley.....	36 m N Napa City....	Pope Valley.
Swartz Geo.....	Farmer.....	Pope Valley.....	36 m N Napa City....	Pope Valley.
Sharp C B.....	Farmer.....	Chiles Valley.....	24 m N Napa City....	Pope Valley.
Sage F A.....	Mason.....	Chiles Valley.....	18 m N Napa City....	St Helena.
Swartout.....	Farmer.....	Conn Valley.....	18 m N Napa City....	St Helena.
Smith.....	Farmer.....	Conn Valley.....	17 m N Napa City....	St Helena.
<b>SALMINA JOHN</b> .....	Farmer.....	E side Napa River....	5 m N Napa City....	Napa City.
<b>SALMINA FRANK</b> .....	Dairyman.....	E side Napa River....	5 m N Napa City....	Napa City.
<b>SALMINA B</b> .....	Vintner.....	E side Napa River....	5 m N Napa City....	Napa City.
<b>STITT SAML</b> .....	Farmer.....	Big Ranch Road.....	5 m N Napa City....	Napa City.
Sellers Jos.....	Farmer.....	E side Napa River....	7 m N Napa City....	Napa City.
Sandiford.....	Farmer.....	Pope Valley.....	36 m N Napa City....	Phoenix.
<b>SMITTLE J W</b> .....	Farmer.....	Berryessa Valley.....	38 m N Napa City....	Monticello.
Thompson W W.....	Vintner.....	Main bet 3d and 4th.	Coombs Street.....	Napa City.
<b>TOWLE G W</b> .....	Attorney.....	Main bet 1st and 2d.	Oak Street.....	Napa City.
<b>TALLMAN D S</b> .....	Variety Store.....	Main bet 1st and 2d.	Laurel Street.....	Napa City.
Toles.....				Napa City.
Thompson T H.....				Napa City.
Tuttle S S.....	Farmer.....		Main Street.....	Napa City.
Tunison John.....	Mechanic.....		Brown Street.....	Napa City.
Tobin M.....	Gardener.....		Vallejo Street.....	Napa City.
Tuttle A D.....	Farmer.....		Calistoga Avenue.....	Napa City.
Tuston F N.....	Laborer.....		Calistoga Avenue.....	Napa City.
Tracy S P.....	Carpenter.....		Calistoga Avenue.....	Napa City.
Turner Mrs Jane.....			Vallejo Street.....	Napa City.
Townsend James.....	Baker.....	Second Street.....	Second Street.....	Napa City.
<b>TRUBODY J S</b> .....	Farmer.....		Joining City W.....	Napa City.
<b>TRUBODY E W</b> .....	Farmer.....		Joining City W.....	Napa City.
Tucker W R.....	Sup't Ins Asy'm.....		Franklin Street.....	Napa City.
Tuttle J T.....	Variety Store.....	Main Street.....	First and Randolph..	Napa City.
Tortan F.....	Laundry.....		Randolph Street.....	Napa City.
Thiebault C.....	Shoemaker.....	Main Street.....	Randolph Street.....	Napa City.
Tosetti B.....	Saloon.....	Main Street.....	Main Street.....	St Helena.
Tully Leonard.....	Farmer.....		Spring Street.....	St Helena.
Tainter A.....	Farmer.....		Adams Street.....	St Helena.
Touolla A.....	Hotel.....	Main Street.....	Main Street.....	St Helena.
Tantan Geo.....	Clerk.....	Lincoln Avenue.....		Calistoga.
<b>TABER J T</b> .....	Blacksmith.....	Lincoln Avenue.....	Sedar Street.....	Calistoga.
Townsend Saml.....	Farmer.....	Brown's Valley.....	2½ m W Napa City....	Napa City.
<b>THOMPSON R S</b> .....	Farmer.....	Brown's Valley.....	3 m W Napa City....	Napa City.
<b>THOMPSON D E</b> .....	Farmer.....	Brown's Valley.....	3 m W Napa City....	Napa City.
Thedens Mrs C.....	Farmer.....	Carneros Creek.....	6 m W Napa City....	Napa City.
Thurston Mrs M.....	Farmer.....	Napa County.....	10 m W Napa City....	Napa City.
Taplin John O.....	Dairyman.....	E side Napa River....	11 m N Napa City....	St Helena.
Thrasher James.....	Farmer.....	Conn Creek.....	11 m N Napa City....	Yountville.
Tucker T J.....	Attorney.....	Vine Cliff Vineyard..	11 m N Napa City....	Yountville.
<b>TRUEBODY W P</b> .....	Farmer.....	2 m S Yountville.....	8 m N Napa City....	Napa City.
<b>TOPPING WM</b> .....	Farmer.....	Napa County.....	5 m SE Napa City....	Napa City.
<b>TRUE JOHN</b> .....	Farmer.....	Napa Valley.....	3 m SE Napa City....	Napa City.
<b>TRUE ELIJAH</b> .....	Soscol House.....	1½ m E Soscol.....	5 m NE Napa City....	Napa City.
<b>TRUE M C</b> .....	Dairyman.....	Soscol.....	4 m SE Napa City....	Napa City.
<b>THOMPSON SIMPSON</b> .....	Farmer.....	Soscol Orchards.....	4½ m SE Napa City....	Soscol.
<b>THOMPSON JAMES M</b> .....	Horticulturist.....	Soscol Orchards.....	4½ m SE Napa City....	Soscol.
<b>TRUBODY J S</b> .....	Farmer.....	Main Co Road.....	7 m N Napa City....	Napa City.
<b>TRUBODY J P</b> .....	Farmer.....	Main Co Road.....	7 m N Napa City....	Napa City.
<b>TRUBODY W A</b> .....	Farmer.....	Main Co Road.....	7 m N Napa City....	Napa City.
Turner Jas.....	Laborer.....	Main Co Road.....	15 m N Napa City....	Rutherford.
Thompson Chas.....	Farmer.....	Main Co Road.....	15 m N Napa City....	Rutherford.
Trumpler John.....	Farmer.....	Main Co Road.....		St Helena.
Tucker G W.....	Farmer.....	Main Co Road.....	23 m N Napa City....	St Helena.
<b>TALLMAN THOS</b> .....	Farmer.....	Main Co Road.....	23 m N Napa City....	St Helena.
Tapie Wm.....	Farmer.....	Berryessa Road.....	3 m N Napa City....	Napa City.
Thomas.....	Farmer.....	Berryessa Road.....	6 m N Napa City....	Napa City.
<b>TURNER JOHN</b> .....	Farmer.....	Mysterious Valley.....	38 m N Napa City....	Knoxville.
<b>TURNER H</b> .....	Farmer.....	Mysterious Valley.....	38 m N Napa City....	Knoxville.
Teale P T.....	Farmer.....	Napa Valley.....	27 m NW Napa City..	Calistoga.
Tucker W.....	Farmer.....	Napa Valley.....	26 m NW Napa City..	Calistoga.



NAME.	OCCUPATION.	PLACE OF BUSINESS.	RESIDENCE.	TOWN OR POST OFFICE
Temps Geo.....	Farmer.....	Napa Valley.....	26 m NW Napa City..	Calistoga.
Tucker J W.....	Farmer.....	Napa Valley.....	25 m NW Napa City..	St Helena.
<b>TOLAND J F</b> .....	Farmer.....	Howel Mountain.....	24 m NW Napa City..	St Helena.
Tither R T.....	Farmer.....	Main County Road.....	6 m NW Napa City...	Napa City.
Took Philo.....	Farmer.....	E side Napa River.....	13 m NW Napa City..	Yountville.
<b>UTTING H N</b> .....	Hotel.....	Main Street.....	.....	Yountville.
<b>UTTING A A R</b> .....	Publisher.....	Main Street.....	.....	Napa City.
Urbandscheck D.....	.....	.....	Pine Street.....	Napa City.
Van Bever & Thompson.....	Vintner.....	Main bet 3d and 4th...	.....	Napa City.
Van Bever Peter.....	Vintner.....	Main bet 3d and 4th...	Seminary Street .....	Napa City.
Van Bever & Thompson.....	Beehive Store.....	Main bet 2d and 3d...	.....	Napa City.
Van Baaren John.....	Barber.....	First Street.....	Main Street.....	Napa City.
Voigt C H.....	German House..	First and Brown.....	.....	Napa City.
Vole Patrick.....	Laborer.....	.....	Union Street.....	Napa City.
Van Tassell Theo.....	Lumber Dealer..	.....	.....	St Helena.
Vanderslip & Gillam.....	Painters.....	Main Street.....	.....	St Helena.
Vanderslip T M.....	Painter.....	Main Street.....	Spring Street.....	St Helena.
Veasey Wm.....	Barber.....	Main Street.....	Main Street.....	St. Helena.
Van Nuys I N.....	Postmaster.....	Main Street.....	Main Street.....	Monticello.
Vivian H D.....	Pumpman.....	Phoenix Mines.....	.....	Phoenix.
<b>VAN PELT B D</b> .....	Farmer.....	Napa Valley.....	½ m NW Napa City ...	Napa City.
Vallejo E.....	Farmer.....	Napa Valley.....	1½ m N Napa City.....	Napa City.
Vagus Louis.....	Saloon.....	Napa Valley.....	2 m N Napa City.....	Napa City.
<b>VAUN MATHEW</b> .....	Farmer.....	.....	16 m N Napa City.....	St. Helena.
Villeneuve H.....	Laborer.....	Berryessa Valley.....	3 m NE Napa City.....	Napa City.
<b>VAN ARSDALE J A</b> .....	Stock Raiser.....	Pope Valley.....	35 m N Napa City.....	Pope Valley.
<b>VANN THOS A</b> .....	Farmer.....	Pope Valley.....	30 m N Napa City.....	Pope Valley.
Whalin J C S.....	Carpenter.....	.....	Vallejo Street .....	Napa City.
<b>WATSON W C</b> .....	Cashier Bank...	Third and Main.....	Second and Randolph	Napa City.
<b>WEILBACHER M</b> .....	Baker.....	Main bet 1st and 2d..	Main Street.....	Napa City.
<b>WING B</b> .....	Attorney.....	Main bet 1st and 2d..	.....	Napa City.
<b>WOOD A C</b> .....	Harness Store..	117 Main Street.....	Brown Street.....	Napa City.
<b>WRIGHT J G</b> .....	Pump Manuf'r..	Main Street.....	Main Street.....	Napa City.
<b>WRIGHT MR J G</b> .....	Millinery.....	1st bet Main & Brown	Main Street.....	Napa City.
Wulff N H.....	Boating.....	.....	Grant Avenue.....	Napa City.
Wines Chas.....	Boating.....	.....	Grant Avenue.....	Napa City.
Welsh Mrs May.....	.....	.....	Cross Street.....	Napa City.
Wieland P.....	.....	.....	Cross Street.....	Napa City.
Williams C.....	Laborer.....	.....	.....	Napa City.
Wickum Jas.....	Laborer.....	.....	Grant Avenue.....	Napa City.
<b>WALLACE W C</b> .....	District Judge..	Court House.....	First and Seminary....	Napa City.
<b>WEST R J</b> .....	Constable.....	Court House.....	First Street.....	Napa City.
Whetson S.....	Drayman.....	.....	Fifth and Coombs .....	Napa City.
Welsh Capt.....	.....	.....	Union Street.....	Napa City.
Williams Mrs H.....	.....	.....	Union Street.....	Napa City.
<b>WINKLER B F</b> .....	Jeweler.....	Main bet 1st and 2d..	Oak and Washington...	Napa City.
West Capt.....	.....	.....	First Street.....	Napa City.
Wiley Rev Richard.....	Pres Minister..	.....	Third and Randolph ...	Napa City.
Wilson J C.....	Capitalist.....	.....	Calistoga Avenue.....	Napa City.
White N.....	Laborer.....	.....	Clay Street.....	Napa City.
Walden Mrs I.....	Dressmaker.....	.....	Coombs Street.....	Napa City.
Waterson John.....	Carpenter.....	.....	First Street.....	Napa City.
Walker A B.....	.....	.....	Main Street.....	Napa City.
Wetmore Juan M.....	Agent.....	.....	Stockton Street.....	Napa City.
Whitcombe Mrs C W.....	.....	.....	Seminary Street.....	Napa City.
Wilson S B.....	Farmer.....	.....	Oak Street.....	Napa City.
Weidle A.....	Teacher.....	.....	Brown Street.....	Napa City.
Wallingford John.....	Painter.....	.....	Brown Street.....	Napa City.
Workins J.....	Blacksmith.....	.....	Vallejo Street.....	Napa City.
Watkins A J.....	Carpenter.....	.....	A Street.....	Napa City.
Watkins O B.....	Painter.....	.....	A Street.....	Napa City.
Watkins C H.....	Engineer.....	.....	Calistoga Avenue.....	Napa City.
Webster Wm.....	.....	.....	Main Street.....	Napa City.
Walton Mrs Sarah.....	Dressmaker.....	.....	Brown Street.....	Napa City.
Whalin John.....	Carpenter.....	.....	Vallejo Street.....	Napa City.
Washington Mrs D.....	.....	.....	Napa Street.....	Napa City.
Want Geo.....	Blacksmith.....	.....	Main Street.....	Napa City.
Warren I B.....	Carpenter.....	.....	.....	St Helena.
Warren C M.....	Painter.....	.....	.....	St Helena.
<b>WUTH C G</b> .....	Jeweler.....	Main Street.....	.....	St Helena.
<b>WALDEN F</b> .....	Tinner.....	Lincoln Avenue.....	.....	Calistoga.
Wolf John.....	Cook.....	Lincoln Avenue.....	.....	Calistoga.



NAME.	OCCUPATION.	PLACE OF BUSINESS.	RESIDENCE.	TOWN OR POST OFFICE
WETZEL J.....	Barber.....	Lincoln Avenue.....		Calistoga.
Williams H.....	Drayman.....		Jefferson Street.....	Yountville.
WINTER SAML.....	Wheelwright.....	Main Street.....		Yountville.
Wood E.....	Teacher.....		Main Street.....	Monticello.
Welch C B.....	Saloon.....	Main Street.....	Main Street.....	Monticello.
Welch E.....	Laborer.....	Pike Street.....	Pike Street.....	Knoxville.
Wilson W P.....	Clerk.....	Knoxville.....	Montgomery Street.....	Knoxville.
Welsch C.....	Laborer.....	Knoxville.....	Kearny Street.....	Knoxville.
Welch E.....	Miner.....	Phoenix Mines.....		Phoenix.
White John.....	Engineer.....	Ætna Mines.....		Phoenix.
WESTER ANDREW.....	Farmer.....	Berryessa Valley.....	22 m N Napa City.....	Monticello.
WESSUM THOS.....	Vintner.....	Steel Canyon.....	22 m N Napa City.....	Monticello.
WILSON JAMES.....	Saloon.....	½ m W Knoxville.....	46 m N Napa City.....	Knoxville.
WALLACE REV L.....	Farmer.....	Pope Valley.....	36 m N Napa City.....	Phoenix.
Wilson J.....	Farmer.....	Ericuera Creek.....	36 m N Napa City.....	Zem Zem.
Wilson J H.....	Farmer.....	Ericuera Creek.....	40 m N Napa City.....	Knoxville.
Wilson R J.....	Farmer.....	Ericuera Creek.....	40 m N Napa City.....	Knoxville.
WALLACE H.....	Farmer.....	Pope Valley.....	36 m N Napa City.....	Phoenix.
WALLACE H.....	Farmer.....	Pope Valley.....	36 m N Napa City.....	Phoenix.
Witter D B.....	Clerk.....	Pope Valley.....	20 m N Napa City.....	Pope Valley.
WORKOVER THOS.....	Farmer.....	Pope Valley.....	20 m N Napa City.....	Pope Valley.
WHALEY H A & CO.....	Merchants.....	Pope Valley.....	20 m N Napa City.....	Pope Valley.
WHALEY H A.....	Merchant.....	Pope Valley.....	20 m N Napa City.....	Pope Valley.
WALACE G P.....	Farmer.....	Pope Valley.....	30 m N Napa City.....	Pope Valley.
WALACE C H.....	Farmer.....	Pope Valley.....	30 m N Napa City.....	Pope Valley.
WALACE T H.....	Farmer.....	Pope Valley.....	30 m N Napa City.....	Pope Valley.
Wright J M.....	Farmer.....	Napa Valley.....	33 m NW Napa City.....	Calistoga.
Weber F.....	Farmer.....	Napa Valley.....	28 m NW Napa City.....	Calistoga.
Willoughby J G.....	Farmer.....	Napa Valley.....	28 m NW Napa City.....	Calistoga.
Wilweaver Chas.....	Farmer.....	Napa Valley.....	25 m NW Napa City.....	Calistoga.
Woodbridge Q.....	Farmer.....	Napa Valley.....	31 m NW Napa City.....	Calistoga.
WHITE JOHN.....	Laborer.....	Napa Valley.....	39 m NW Napa City.....	Calistoga.
WHITE H C.....	Coal Burner.....	Napa Valley.....	38 m NW Napa City.....	Calistoga.
WILLIAMS G W.....	Stock Raiser.....	Napa Valley.....	37 m NW Napa City.....	Calistoga.
WALSH THOMAS.....	Farmer.....	Napa Valley.....	30 m NW Napa City.....	Calistoga.
Weddle H D.....	Laborer.....	Napa Valley.....	4 m NE Napa City.....	Napa City.
Wood Mrs A M.....	Farmer.....	Napa Valley.....	3 m NE Napa City.....	Napa City.
WARD JOHN T.....	Farmer.....	Napa Valley.....	3 m NE Napa City.....	Napa City.
WARD J WALTER.....	Farmer.....	Napa Valley.....	3 m NE Napa City.....	Napa City.
Walbridge W D.....	Farmer.....	Napa Valley.....	2½ m NE Napa City.....	Napa City.
WHITE H C.....	Farmer.....	Main Co Road.....	5 m N Napa City.....	Napa City.
WHITE B F.....	Farmer.....	Main Co Road.....	10 m N Napa City.....	Yountville.
Whitton G.....	Vintner.....	Main Co Road.....	9 m N Napa City.....	Yountville.
Watkins J C.....	Farmer.....	Main Co Road.....	10 m N Napa City.....	Yountville.
WAITE A D.....	Farmer.....	Main Co Road.....	11 m N Napa City.....	Oakville.
Wyatt W H.....	R R & Ex Ag't.....	Rutherford.....	15 m N Napa City.....	Rutherford.
Whitton C.....	Carpenter.....	Main Co Road.....	16 m N Napa City.....	Rutherford.
Wheeler Chas.....	Farmer.....	Main Co Road.....	15 m N Napa City.....	St Helena.
WEAK W P.....	Farmer.....	Main Co Road.....	15 m N Napa City.....	St Helena.
White H.....	Farmer.....	Main Co Road.....	17 m N Napa City.....	St Helena.
WEINBERGER J C.....	Vintner.....		19 m N Napa City.....	St Helena.
Williams R P.....	Farmer.....		19 m N Napa City.....	St Helena.
Welsh Martin.....	Farmer.....	Brewery Road.....	21 m N Napa City.....	St Helena.
Wagale Conrad.....	Farmer.....		19 m N Napa City.....	St Helena.
Wright Hugh.....	Farmer.....	Berryessa Road.....	5 m NE Napa City.....	Napa City.
Wooden John.....	Farmer.....	Wooden Valley.....	9 m NE Napa City.....	Napa City.
Wooden John Jr.....	Farmer.....	Wooden Valley.....	9 m NE Napa City.....	Napa City.
Weideman D.....	Laborer.....	Napa Valley.....	6 m SW Napa City.....	Napa City.
Wagoner N.....	Laborer.....	Napa Valley.....	2 m SW Napa City.....	Napa City.
WATSON ROBT.....	Farmer.....	Brown's Valley.....	3½ m W Napa City.....	Napa City.
WINTERS W H.....	Farmer.....	Huichica Creek.....	6 m W Napa City.....	Napa City.
WILSON J C A.....	Painter.....	Carneros Creek.....	7 m W Napa City.....	Napa City.
WILSON A H.....	Farmer.....	Carneros Creek.....	7 m W Napa City.....	Napa City.
Willett F A.....	Farmer.....	Napa County.....	8½ m W Napa City.....	Napa City.
WARD J M.....	Farmer.....	Napa Valley.....	2 m NW Napa City.....	Napa City.
Wilsrup K.....	Farmer.....	Main County Road.....	12 m N Napa City.....	Oakville.
WING STALHAM.....	Farmer.....	Dry Creek.....	12 m N Napa City.....	Napa City.
Wohlers John.....	Farmer.....	Dry Creek.....	6 m NW Napa City.....	Napa City.
WOOD E R.....	Farmer.....	E side Napa River.....	14 m N Napa City.....	St Helena.
Willoughby Fred.....	Dairyman.....	Caymus Dairy.....	11 m N Napa City.....	Yountville.
Whitton Mrs S.....	Farmer.....	1½ m S Yountville.....	8 m NW Napa City.....	Yountville.
WHITE JOHN.....	Farmer.....	1 m S Yountville.....	8 m NW Napa City.....	Yountville.

NAME.	OCCUPATION.	PLACE OF BUSINESS.	RESIDENCE.	TOWN OR POST OFFICE
WEDDEL U G.....	Wheelwright.....	Napa Valley.....	3 m E Napa City.....	Napa City.
WEEKS D P.....	Farmer.....	Napa Valley.....	3½ m E Napa City.....	Napa City.
WILSON J.....	Farmer.....	Napa Valley.....	8 m SE Napa City.....	Napa City.
Walsh P.....	Farmer.....	Napa Valley.....	9 m SE Napa City.....	Napa City.
WATSON R D.....	Farmer.....	½ m N Napa Junction	8½ m SE Napa City.....	Napa Junc'n
WATSON GEORGE.....	Farmer.....	Napa Valley.....	9 m SE Napa City.....	Napa Junc'n
WATSON JOHN.....	Farmer.....	¼ m E Napa Junction	9 m SE Napa City.....	Napa Junc'n
WILSON JOHN.....	Farmer.....	Solano County.....	12 m SE Napa City.....	Vallejo.
WALKER SAMUEL.....	Farmer.....	Soscol Valley.....	10 m SE Napa City.....	Napa City.
WILSON S B.....	Farmer.....	Napa Valley.....	1½ m NE Napa City.....	Napa City.
Wagnon Perry G.....	Laborer.....	Howel Mountain.....	26 m NW Napa City..	St Helena.
Wagnon John.....	Stock Raiser.....	Howel Mountain.....	28 m NW Napa City..	St Helena.
Wegland Henry.....	Farmer.....	Howel Mountain.....	25 m NW Napa City..	St Helena.
Wilson Joseph.....	Laborer.....	Howel Mountain.....	25 m NW Napa City..	St Helena.
Willis J.....	Farmer.....	Chiles Valley.....	22 m N Napa City.....	Pope Valley.
Westcott Chas.....	Farmer.....	Chiles Valley.....	26 m N Napa City.....	Capel.
Ward J W.....	Farmer.....	Chiles Canyon.....	18 m N Napa City.....	St Helena.
Wilkins E.....	Farmer.....	E side Napa River....	8 m NW Napa City.....	Napa City.
WITTLINGER FRED K..	Farmer.....	Big Ranch Road.....	5 m NW Napa City.....	Napa City.
Wimer Wm.....	Farmer.....	E side Napa River....	7 m NW Napa City.....	Napa City.
WHITEHOUSE M C.....	Farmer.....	Pope Valley.....	36 m N Napa City.....	Napa City.
Young Dr B S.....	Physician.....	Main Street.....	Main Street.....	St Helena.
YORK JOHN.....	Butcher.....	.....	Oak Avenue.....	St Helena.
Yelland A.....	Carpenter.....	Knoxville.....	Montgomery Street....	Knoxville.
YORK JOHN.....	Farmer.....	Main County Road..	19 m NW Napa City..	St Helena.
YORK D.....	Farmer.....	Main County Road..	19 m NW Napa City..	St Helena.
YORK E M.....	Horticulturist... ..	Main County Road..	20 m NW Napa City..	St Helena.
Young Capt.....	Laborer.....	Berryessa Road.....	16 m N Napa City.....	Capel.
Yarnell B.....	Teacher.....	Berryessa Valley.....	32 m N Napa City.....	Monticello.
Yount Mrs Geo C.....	Farmer.....	Caymus Ranch.....	11 m NW Napa City	Yountville.
ZULRICK & KIEFER...	Grocers.....	First and Main.....	Napa Hotel.....	Napa City.
ZUBRICK L N.....	Grocer.....	First and Main.....	Napa Hotel.....	Napa City.
Zollner John F.....	County Sheriff..	Court House.....	Third and School.....	Napa City.

**NEW ESTABLISHMENT.**

**Millinery and Dress Making.**

MISS HEATON and MRS. BROWNIDGE respectfully announce to the ladies of Napa and vicinity that they have opened a Millinery and Dress Making Establishment in

Hogan's Block, Three Doors above Napa Hotel.

We are fitting up the Establishment in superior style, and will keep constantly

**A LARGE ASSORTMENT**

—OF THE—

Latest and Most Fashionable Styles

—OF—

**Choice Millinery Goods,**

INCLUDING A BEAUTIFUL STOCK OF

Laces, Ornaments, Ostrich Feathers, Flowers,

AND THE LATEST PARIS STYLES OF

**HATS AND BONNETS.**

Call and Examine our Stock.

Hogan's Block, Main Street, Napa City, Cal.

**PARKS & WOOD,**

PROPRIETORS OF THE

**Empire Saddlery and Harness Shop**

OF NAPA CITY.

**SADDLES AND HARNESS**

Of all kinds always on hand and  
Manufactured to Order.

**REPAIRING AND GENERAL JOB WORK**

Promptly attended to with neatness and dispatch.

Always on hand a large stock of

Whips, Spurs, Robes, Blankets,  
Circingles, Currycombs & Brushes.

**CARRIAGE TRIMMING A SPECIALTY.**

All work guaranteed to contain nothing but  
THE BEST MATERIALS.

Call and examine our Stock at

**120 MAIN STREET.**



ZUBRICK & KIEFER,  
  
**GROCCERS**

Corner of Main and First Streets, Napa City,

Keep constantly on hand a full assortment of

Dried <sup>AND</sup> Canned Fruits, **Sugars,** of all Grades,

FOREIGN <sup>AND</sup> DOMESTIC **Coffees,** IMPORTED AND

**Pickles,** **Teas,** Domestic Cigars

And  
 Worcestershire Sauce, **Spices,** **Tobaccos,**

Also, a Fine Quality of all kinds of

LIQUORS AND WINES,

—FOR—

**Medicinal and Family Use,**

As well as everything which may be considered  
 necessary to the Stock of a

**FIRST-CLASS STORE**

Particular attention and care is given to the VEGETABLE DEPARTMENT,  
 all varieties being received each day during the season, thus  
 ensuring their Perfect Freshness.



**MULSON'S**  
**MAP OF**

**LAKE COUNTY CAL.**

H. BAKER LITH.





A GENERAL DESCRIPTION OF

# LAKE COUNTY

## Incidents of Travel, Adventures, Etc.

---

LAKE COUNTY, so called from its numerous lakes, is bounded as follows: On the north by Mendocino and Colusa; on the south by Sonoma and Napa; on the east by Colusa and Yolo, and on the west by Mendocino and Sonoma. It covers an area of about 1,200 square miles, being 20 miles wide and 60 miles long, and lies between two ranges of mountains; on the west are the Mayacamas; on the east the Bear Mountains. The first white settlers were two cattle-raisers, Kelsey and Stone, who arrived there in 1847, and were killed by the Indians in 1849, near the spot now called Kelseyville. The cause of the trouble between the Indians and Kelsey and Stone is not known, as they were always on a friendly footing previous to the time of the murder. In 1851 some United States troops were sent to Clear Lake. They fought the Indians successfully and afterwards made a treaty with them which yet exists. There are still a number of Indians in the County though friendly toward the whites. Lake County was organized in 1861 up to that time it formed a portion of Napa County and in 1868 contained a population of about 4,000, including children. To-day the resident population numbers 7,180—3,791 males and 3,389 females. The assessed value of taxable property in 1873 amounted to \$1,670,723.

The important sources of wealth of the County are stock-raising, farming and mining. The principal minerals are quicksilver, sulphur and borax, of which more will be said hereafter. Viniculture and fruit growing are as yet unimportant, but are expected to become extensive when the means of communication with the large commercial centers will be more rapid and less expensive. There are some large dairies in the district which produce great quantities of butter and cheese.

Mineral springs are very numerous and of different curative properties; we shall have occasion to allude to them separately. The principal towns of Lake County are Lakeport, Kelseyville, Lower Lake, Middletown and Upper Lake. Their full description will be given in these pages. The climate is in all respects similar to that of Napa County; the heat during summer is never oppressive, even at mid-day, and the mornings and evenings are always cool. Snow falls very seldom in the valleys, but the mountains are frequently white-capped, though not for any long period. We will now make a tour of Lake County as we did of Napa, and carry our reader to every point of interest: Leaving San Francisco by steamer to Vallejo at 7 A. M., we reach Calistoga at about noon. It is unnecessary to describe this portion of our journey, as we already did so when passing through Napa County on our first trip. At Calistoga we must remain over night if we wish to take the daily stage which leaves at 7 A. M., but preferring a private conveyance, as it affords us the privilege of stopping when we please, a buggy and a pair of good horses will be engaged. We will, first of all, take dinner, then provide ourselves with the usual little delicacies, and start at half past 1 P. M.

The first portion of the road lies in a north-easterly direction toward Mount St. Helena, which we cross, keeping the road, however, and not going off to the side, as we did on a previous occasion. After a drive of about two hours we reach the shoulder of the mountain, and now begins our descent into the valley below—to us as yet unknown. On our previous excursion, the reader will recollect, we only ascended Mount St. Helena, but did not continue into Lake County; this time we shall make a round trip, returning by this road to Calistoga.

The scenery here is very picturesque, the road good, the air very pure, and we can keep up a rapid gait without fatiguing our horses, as the heat is not oppressive. The first settlement we come to is the camp of the "Great Western Quicksilver Mining Company," having a population of about 320, including 300 China-



men. We stopped here to water our horses and inspect the mine, a more complete description of which will be given on our return. The road from here continues in a northerly direction, and we reach Middletown at 5 P. M.; distance 15 miles from Calistoga and 35 miles from Lakeport, the county seat of Lake County. Middletown is a thriving town, principally supported by the mining camps in the vicinity. The population numbers 207, 128 males and 79 females. It is pleasantly situated in Loconoma Valley, of which more will be said. The business portion of the town consists of three stores, three blacksmith shops, several saloons and one hotel. The latter is principally patronized by the travelers to and from the Springs. The absence of lawyers and doctors speaks volumes for the good health and equanimity of temper of the inhabitants of this locality.

Loconoma Valley covers an area of about 10,000 acres of timber and farming land. The principal products are wheat and hay. The wooded portion of the valley covers about 3,000 acres, and furnishes oak, pine and laurel. There is also considerable sheep-raising in this locality, and, we are informed, with lucrative results.

We now continue on the road in a north-westerly direction and reach Harbin Springs at 9 P. M.; distance 4 miles from Middletown, 16 miles from Calistoga, and 32 miles from Lakeport.

Being a little fatigued, we will here pass the night and describe this beautiful locality at our leisure in the morning. Harbin Springs were known to the Indians long before the settlement of the country by the Americans, and were taken possession of by Messrs. Richie and Harbin in 1852. Since then the property has changed hands several times and is now owned by Richard Williams, who made all the improvements on the premises.

To give our readers an idea of how cheap valuable property is sometimes disposed of when its real worth is unknown, we will state that in 1866 this property was sold for \$3,000; an offer of \$100,000 to-day would be rejected.

The water of these springs holds in solution, sulphur, iron, magnesia, and arsenic; has a temperature of from 120 degs. to 150 degs. Fahrenheit, and is highly recommended for the cure of rheumatism and diseases of the liver and kidneys.

The water is similar to that of the famous spring in the south of France called La Malou, where some of the most remarkable cures have been effected, especially in cases of disease of the spine.

The hotel is large and there are thirteen modern cottages surrounding it for the use of families who may prefer them; in all about 175 persons can be accommodated.

The grounds are well laid out in wide walks and flower beds with a sufficient number of shade trees judiciously distributed. For the persons who come with their conveyances and desire to camp in their own tents, a fine plat of ground has been provided and is kept for this purpose. The bathing facilities are very complete and convenient, there being also a very spacious plunge bath. The establishment is kept in perfect order.

The rooms of the hotel and cottages are spacious and well furnished, the dining room is very large and well ventilated, and the wine room, which contains a billiard table, is all that can be desired and fully sustains the other appointments of the premises.

The principal newspapers are received, and the mail from Calistoga arrives daily. This is a great convenience for tourists. Everything is done to make visitors feel at home; the fare is excellent, the servants are polite and accommodating, and the visitor immediately feels that he has found a first-class watering place, under the management of a gentleman who thoroughly understands the wants of the traveling public. Attached to the establishment is a very complete stable, where horses receive excellent care; the hostlers are competent and polite. Harbin Springs are situated in a nook, 1,700 feet above the sea level, almost entirely surrounded by mountains, some of which are 1,000 feet high. The view from the hotel is not of a very wide range, but from the top of one of the neighboring hills it is grand and picturesque. There are about 150 visitors here at present, some in search of pleasure, others for sanitary reasons; all seem to enjoy themselves. We will now leave Harbin, the Saratoga of the Pacific, and return to Middletown, whence we will make an excursion in another direction. We spent the day in the midst of very agreeable society, and are highly pleased with our visit. A very brilliant future awaits Lake County in general, and Harbin Springs in particular. When once the beautiful climate and sublime scenery, and the excellence of the waters become known in the Eastern States and Europe, tourists will flock hither in large numbers.

We leave Middletown at 5 A. M., taking the road in a northwesterly direction, and reach Cobb Valley at 7 A. M., distance 12 miles. Cobb Valley lies at an elevation of 2,500 feet above the level of the sea, and is one of the most prominent pleasure resorts of the Pacific Slope.

For those seeking pleasure or desiring to withdraw for a time from the noise of the city and the care of business, no place offers greater advantages. It is easy of access by good roads of light grade, and the scenery, ever changing in its nature, makes the trip interesting. The hotel and the cottages near it are owned by Messrs. Broadwell and Basset. The accommodations for visitors are perfect in every respect, everything being arranged with a view to comfort. The site upon which the establishment stands was

chosen with judgment and taste. On the north, a rugged mountain range frowns down upon the buildings, while on the south, Mount Cobb towers to the height of from 4,000 to 5,000 feet. Close to the hotel, through a rocky gorge, rushes a beautiful stream, furnishing an abundance of clear, cool, sparkling water, which is distributed through pipes to all the buildings, for bathing purposes, and in the grounds supplying constantly playing fountains. To the followers of Isaac Walton, this stream offers rare inducements, trout of good size and excellent flavor being quite plenty. Hunters, also, can find an abundance of all kinds of game within easy distance from the hotel. The stables attached to the house are commodious and convenient, well managed and under the supervision of able men, who not only understand their duties toward the horse, but have sufficient time to spare to be polite to visitors. In this connection we would state that the proprietors of the hotel also own a six-horse stage coach which makes tri-weekly trips to Calistoga. After having partaken of an excellent repast we will take our departure to continue our journey toward Kelseyville. Leaving Cobb Valley at 3 P. M., we follow a northerly direction over a splendid road, and reach Kelseyville at 5 A. M.—distance about 13 miles. Kelseyville is the oldest town of Lake County and is the second in importance. It has a population of 226—122 males and 104 females. There is a graded public school, two churches—Methodist and Catholic—and lodges of different benevolent associations. The business portion of the locality is represented by two general stores, one drug store, one blacksmith, one wagon-maker and a general repairing shop and planing mill. The medical profession has one representative. The hotel, called the "Uncle Sam," is a very good house and offers excellent accommodations. The town is chiefly supported by the farmers living in Big Valley, of which Kelseyville is the center.

After supper our landlord proposed a walk; the evening being very pleasant we readily accepted. On leaving the hotel, we noticed that our host provided himself with matches. We thought that he was about to exhibit some curiosity hidden in the recesses of the spacious barn, so we made no inquiry. This was not the case, however, for on proceeding only a few rods from the hotel, in an open field, we approached something protruding from the ground, which, upon examination, proved to be a piece of iron pipe. It being dark we could not see the exact nature of the soil, but it appeared to be very elastic to the step, similar to walking upon a spring mattress. Our landlord now began to tell us about "Moses and the burning bush," of which we had some faint recollection ourselves, but could not understand the relation between the bush of the Bible and the pipe of Kelseyville. Presently our guide struck a match and applied it to the mouth of the pipe. The gas issuing therefrom ignited, and here we were, in the middle of a barren field, looking at each other by gaslight. At first we were inclined to run, for we thought that something supernatural was about to occur, or that the interior fires of the earth would burst upon us, but on second thought we decided to investigate this strange phenomenon. We were informed that the earth in this neighborhood is impregnated with sulphureted-hydrogen gas, and that by making a small hole almost anywhere and applying a match thereto, the gas is immediately lighted, and will burn with a blue flame, though for a few moments only.

We now retraced our steps to the hotel and retired. At 5 A. M. we are again ready to continue our trip in another direction. We follow the road leading in a westerly course toward Caldwell Springs, distance five miles, and reach that place at 6½ A. M. The pure mountain air gave us a good appetite and we relished our breakfast.

Caldwell Springs, now known as Highland Springs, are situated among the foothills on the extreme edge of Big Valley. The waters of these springs is charged with different minerals to an extraordinary degree. They contain sulphur, magnesia and iron. The location is very picturesque; on the one side the road leads out of the valley by easy slopes, while on the other there are mountains, some of which are 3,000 feet above the sea level. Among the surrounding hills prospectors have lately been searching for cinnabar deposits. Some indications have been found, which, it is said, promise very lucrative results; up to the present, however, no mine has been developed.

The surroundings here, as in the localities already described, are very romantic, offering abundant amusement for the angler and hunter, as well as attractions for the artist. In a few years hence, when the iron horse will have entered this locality, this country will be thickly populated and visited by multitudes of people in search of amusement and recreation.

We now proceed in a northerly direction over an easy road and reach Lakeport, the County seat of Lake County, in the afternoon—distance seven miles from Highland Springs. Lakeport is situated in the north-eastern part of Big Valley, on the western shore of Clear Lake, one of the most beautiful sheets of water in the world, of which more will be said. Lakeport is about 10 miles distant from the northern limits of the County, 100 miles north of San Francisco, 30 miles from Ukiah, in Mendocino County, 30 miles from Cloverdale, in Sonoma County, and 48 miles from Calistoga. It has a population of 350—187 males and 163 females. The town is well built, contains a number of business houses, such as general merchandise stores, one bank, one hotel, one restaurant, two blacksmith-shops, a gun-shop, barber-shop, tin-shop, etc. etc., in fact, all branches of business and trade are creditably represented. There are churches, schools, and a number of benevolent societies. Among the private residences we noticed two very beautiful ones



facing Main Street. The town has at present but one hotel. There is a new one in course of construction which will be more adapted to the wants of increasing travel. We are told that it will be opened during the present Summer.

Big Valley is the largest valley of Lake County, and covers an area of about thirty-five square miles. The soil is composed of rich bottom land and produces all kinds of cereals and hay. Timber exists in different portions of the Valley, it is pretty thickly settled and its inhabitants appear to be prosperous. There are several schools for the benefit of the population living at a distance from Kelseyville and Lakeport.

Clear Lake, so called from the extraordinary clearness of its waters, lies at an elevation of 1,500 feet above the level of the Pacific. It is about 25 miles long, and is one of the most beautiful and romantic lakes we have ever beheld. From the northern shore, for a distance of nearly 17 miles, its average width is about eight miles. At this point Uncle Sam Mountain (2,500 feet high) projects into and rises almost perpendicularly from the lake, reducing its width to about two miles; below this it again expands into an irregular shape. The first portion described is called "Upper Lake," the narrow portion, "The Narrows," and the last-described "Lower Lake." The water varies in depth from 20 to 115 feet, is as clear as crystal and of remarkable purity. The lake is entirely surrounded by mountains, except at its outlet, "Cache Creek," a wide stream, which flows in an easterly direction and empties into the Sacramento River. In the narrows, above alluded to, are several islands, which are, at some seasons of the year, inhabited by Indians, who live from hunting and fishing. They are friendly to the whites, very good natured, and love their wives more than the majority of "pale faces" do, as the following narrative, the truth of which is vouched for by reliable residents, will prove: Early this Spring, a party of Indians, consisting of seven persons, six men and one woman, were out in a light canoe. A squall suddenly came up and upset the frail bark, precipitating the whole company into the lake. The men, being expert swimmers, promptly righted the canoe and placed the woman in it, they holding on to the sides to keep it steady. They knew that if they all returned into the boat the life of the woman would be again in danger, so they decided to remain in the water and be rescued by a boat or swim to the shore. The lake was very rough, the water exceedingly cold. No help came from the shore, and they were left to their fate. One after another became chilled, and one after another relinquished his hold upon the boat and passed to the "Happy Hunting Grounds," but not one of them attempted to save himself at the peril of his female companion. The canoe, with its only occupant, the woman, was driven ashore by the wind, and she alone was left to relate the sad tale. If this is not heroism, in the true sense of the word, where can it be found?

Clear Lake abounds with pike, trout and black fish, and offers excellent sport for the angler. In the spawning season the little creeks running into the lake are crowded with fish to such an extent that they can be shoveled out or caught by the hand, while thousands swimming near the banks are pushed ashore by the immense numbers occupying the middle of the stream. This phenomenon must be seen to be believed, but we assure our readers that we saw one creek so full of fish that it looked as if it had been packed, and the banks were lined with hundreds which had been crowded out of the water. We picked up quite a number, which were still alive, and returned them to the water. This was lost work, however, for every twenty fishes that we removed, were immediately replaced by at least double the number pressed out of the stream. There is a small steamer plying on the Lake, making trips from Lakeport to Lower Lake and return. We, having our team, prefer to make a circle of the lake and obtain views from the different sides. Before leaving, however, we will go on a fishing excursion.

Early in the morning we proceeded to the wharf at Lakeport and hired a row-boat containing spears, fish-rods, lines and bait. We were soon a mile off shore, and concluded to partake of a light breakfast with which we were provided. Our little skiff floated quietly upon the placid bosom of the lake. The sun had just risen and the reflection of his rays in the water was not disturbed by a single ripple. The scenery on all sides was beautiful, the surrounding mountains towering high above the level of the lake, guarding it, as it were, from the view of the outside world. To the north we see Mount Ripley, to the east the Bear Mountains, and toward the narrows "Uncle Sam" stands like a sentinel. After admiring the beauties of nature for some time and appeasing our appetite, we cast our lines into the lake and soon began to take fish in large numbers. Pike, trout, suckers and blackfish were caught in rapid succession, and in about four hours the bottom of the boat was covered with numerous representatives of the finny tribe.

We now thought of returning to port, and while hauling around we saw, about a mile from us, a boat containing two men moving in our direction. We at first paid no special attention to the boat, thinking that it contained a couple of tourists, out on a fishing excursion like ourselves. This was the case, but instead of fishing, these gentlemen appeared to be drinking to each other's health, for they were both standing in the boat, and, what we had not discerned before, a man, seated in the middle, was rowing. As they came nearer to us we could plainly see their figures. The one was tall, well built, of light complexion, with light hair, an excuse for a moustache and an "imperial." He was very fleshy, and, in our opinion, must weigh 250 pounds. The other, of nearly the same build, was of dark complexion, but heavier than the former, by at least 30 pounds. Neither appeared to be above thirty, and both were what is commonly



NAME.	OCCUPATION.	PLACE OF BUSINESS.	RESIDENCE.	TOWN OR POST OFFICE
Temps Geo.....	Farmer.....	Napa Valley.....	26 m NW Napa City..	Calistoga.
Tucker J W.....	Farmer.....	Napa Valley.....	25 m NW Napa City..	St Helena.
<b>TOLAND J F.....</b>	Farmer.....	Howel Mountain.....	24 m NW Napa City..	St Helena.
Tither R T.....	Farmer.....	Main County Road....	6 m NW Napa City...	Napa City.
Took Philo.....	Farmer.....	E side Napa River....	13 m NW Napa City..	Yountville.
<b>UTTING H N.....</b>	Hotel.....	Main Street.....	.....	Yountville.
<b>UTTING A A R.....</b>	Publisher.....	Main Street.....	.....	Napa City.
Urbandscheck D.....	.....	.....	Pine Street.....	Napa City.
Van Bever & Thompson.....	Vintner.....	Main bet 3d and 4th..	.....	Napa City.
Van Bever Peter.....	Vintner.....	Main bet 3d and 4th..	Seminary Street.....	Napa City.
Van Bever & Thompson.....	Beehive Store.....	Main bet 2d and 3d..	.....	Napa City.
Van Baaren John.....	Barber.....	First Street.....	Main Street.....	Napa City.
Voigt C H.....	German House.....	First and Brown.....	.....	Napa City.
Vole Patrick.....	Laborer.....	.....	Union Street.....	Napa City.
Van Tassel Theo.....	Lumber Dealer.....	.....	.....	St Helena.
Vanderslip & Gillam.....	Painters.....	Main Street.....	.....	St Helena.
Vanderslip T M.....	Painter.....	Main Street.....	Spring Street.....	St Helena.
Veasey Wm.....	Barber.....	Main Street.....	Main Street.....	St. Helena.
Van Nuys I N.....	Postmaster.....	Main Street.....	Main Street.....	Monticello.
Vivian H D.....	Pumpman.....	Phoenix Mines.....	.....	Phoenix.
<b>VAN PELT B D.....</b>	Farmer.....	Napa Valley.....	½ m NW Napa City...	Napa City.
Vallejo E.....	Farmer.....	Napa Valley.....	1½ m N Napa City...	Napa City.
Vagus Louis.....	Saloon.....	Napa Valley.....	2 m SE Napa City....	Napa City.
<b>VAUN MATHEW.....</b>	Farmer.....	.....	16 m N Napa City....	St. Helena.
Villeneuve H.....	Laborer.....	Berryessa Valley....	3 m NE Napa City....	Napa City.
<b>VAN ARSDALE J A.....</b>	Stock Raiser.....	Pope Valley.....	35 m N Napa City....	Pope Valley.
<b>VANN THOS A.....</b>	Farmer.....	Pope Valley.....	30 m N Napa City....	Pope Valley.
Whalin J C S.....	Carpenter.....	.....	Vallejo Street.....	Napa City.
<b>WATSON W C.....</b>	Cashier Bank.....	Third and Main.....	Second and Randolph	Napa City.
<b>WEILBACHER M.....</b>	Baker.....	Main bet 1st and 2d..	Main Street.....	Napa City.
<b>WING B.....</b>	Attorney.....	Main bet 1st and 2d..	.....	Napa City.
<b>WOOD A C.....</b>	Harness Store.....	117 Main Street.....	Brown Street.....	Napa City.
<b>WRIGHT J G.....</b>	Pump Manuf'r.....	Main Street.....	Main Street.....	Napa City.
<b>WRIGHT MR J G.....</b>	Millinery.....	1st bet Main & Brown	Main Street.....	Napa City.
Wulff N H.....	Boating.....	.....	Grant Avenue.....	Napa City.
Wines Chas.....	Boating.....	.....	Grant Avenue.....	Napa City.
Welsh Mrs May.....	.....	.....	Cross Street.....	Napa City.
Wieland P.....	.....	.....	Cross Street.....	Napa City.
Williams C.....	Laborer.....	.....	.....	Napa City.
Wickum Jas.....	Laborer.....	.....	Grant Avenue.....	Napa City.
<b>WALLACE W C.....</b>	District Judge.....	Court House.....	First and Seminary...	Napa City.
<b>WEST R J.....</b>	Constable.....	Court House.....	First Street.....	Napa City.
Whetson S.....	Drayman.....	.....	Fifth and Coombs.....	Napa City.
Welsh Capt.....	.....	.....	Union Street.....	Napa City.
Williams Mrs H.....	.....	.....	Union Street.....	Napa City.
<b>WINKLER B F.....</b>	Jeweler.....	Main bet 1st and 2d..	Oak and Washington...	Napa City.
West Capt.....	.....	.....	First Street.....	Napa City.
Wiley Rev Richard.....	Pres Minister.....	.....	Third and Randolph...	Napa City.
Wilson J C.....	Capitalist.....	.....	Calistoga Avenue.....	Napa City.
White N.....	Laborer.....	.....	Clay Street.....	Napa City.
Walden Mrs I.....	Dressmaker.....	.....	Coombs Street.....	Napa City.
Waterson John.....	Carpenter.....	.....	First Street.....	Napa City.
Walker A B.....	.....	.....	Main Street.....	Napa City.
Wetmore Juan M.....	Agent.....	.....	Stockton Street.....	Napa City.
Whitcombe Mrs C W.....	.....	.....	Seminary Street.....	Napa City.
Wilson S B.....	Farmer.....	.....	Oak Street.....	Napa City.
Weidle A.....	Teacher.....	.....	Brown Street.....	Napa City.
Wallingford John.....	Painter.....	.....	Brown Street.....	Napa City.
Workins J.....	Blacksmith.....	.....	Vallejo Street.....	Napa City.
Watkins A J.....	Carpenter.....	.....	A Street.....	Napa City.
Watkins O B.....	Painter.....	.....	A Street.....	Napa City.
Watkins C H.....	Engineer.....	.....	Calistoga Avenue.....	Napa City.
Webster Wm.....	.....	.....	Main Street.....	Napa City.
Walton Mrs Sarah.....	Dressmaker.....	.....	Brown Street.....	Napa City.
Whalin John.....	Carpenter.....	.....	Vallejo Street.....	Napa City.
Washington Mrs D.....	.....	.....	Napa Street.....	Napa City.
Want Geo.....	Blacksmith.....	.....	Main Street.....	Napa City.
Warren I B.....	Carpenter.....	.....	.....	St Helena.
Warren C M.....	Painter.....	.....	.....	St Helena.
<b>WUTH C G.....</b>	Jeweler.....	Main Street.....	.....	St Helena.
<b>WALDEN F.....</b>	Tinner.....	Lincoln Avenue.....	.....	Calistoga.
Wolf John.....	Cook.....	Lincoln Avenue.....	.....	Calistoga.



NAME.	OCCUPATION.	PLACE OF BUSINESS.	RESIDENCE.	TOWN OR POST OFFICE
WETZEL J.....	Barber.....	Lincoln Avenue.....		Calistoga.
Williams H.....	Drayman.....		Jefferson Street.....	Yountville.
WINTER SAML.....	Wheelwright.....	Main Street.....		Yountville.
Wood E.....	Teacher.....		Main Street.....	Monticello.
Welch C B.....	Saloon.....	Main Street.....	Main Street.....	Monticello.
Welch E.....	Laborer.....	Pike Street.....	Pike Street.....	Knoxville.
Wilson W P.....	Clerk.....	Knoxville.....	Montgomery Street.....	Knoxville.
Welsch C.....	Laborer.....	Knoxville.....	Kearny Street.....	Knoxville.
Welch E.....	Miner.....	Phœnix Mines.....		Phœnix.
White John.....	Engineer.....	Ætna Mines.....		Phœnix.
WESTER ANDREW.....	Farmer.....	Berryessa Valley.....	22 m N Napa City.....	Monticello.
WESSUM THOS.....	Vintner.....	Steel Canyon.....	22 m N Napa City.....	Monticello.
WILSON JAMES.....	Saloon.....	½ m W Knoxville.....	46 m N Napa City.....	Knoxville.
WALLACE REV L.....	Farmer.....	Pope Valley.....	36 m N Napa City.....	Phœnix.
Wilson J.....	Farmer.....	Ericuera Creek.....	36 m N Napa City.....	Zem Zem.
Wilson J H.....	Farmer.....	Ericuera Creek.....	40 m N Napa City.....	Knoxville.
Wilson R J.....	Farmer.....	Ericuera Creek.....	40 m N Napa City.....	Knoxville.
WALLACE H.....	Farmer.....	Pope Valley.....	36 m N Napa City.....	Phœnix.
WALLACE H.....	Farmer.....	Pope Valley.....	36 m N Napa City.....	Phœnix.
Witter D B.....	Clerk.....	Pope Valley.....	20 m N Napa City.....	Pope Valley.
WORKOVER THOS.....	Farmer.....	Pope Valley.....	20 m N Napa City.....	Pope Valley.
WHALEY H A & CO.....	Merchants.....	Pope Valley.....	20 m N Napa City.....	Pope Valley.
WHALEY H A.....	Merchant.....	Pope Valley.....	20 m N Napa City.....	Pope Valley.
WALACE G P.....	Farmer.....	Pope Valley.....	30 m N Napa City.....	Pope Valley.
WALACE C H.....	Farmer.....	Pope Valley.....	30 m N Napa City.....	Pope Valley.
WALACE T H.....	Farmer.....	Pope Valley.....	30 m N Napa City.....	Pope Valley.
Wright J M.....	Farmer.....	Napa Valley.....	33 m NW Napa City..	Calistoga.
Weber F.....	Farmer.....	Napa Valley.....	28 m NW Napa City..	Calistoga.
Willoughby J G.....	Farmer.....	Napa Valley.....	28 m NW Napa City..	Calistoga.
Wilweaver Chas.....		Napa Valley.....	25 m NW Napa City..	Calistoga.
Woodbridge Q.....	Farmer.....	Napa Valley.....	31 m NW Napa City..	Calistoga.
WHITE JOHN.....	Laborer.....	Napa Valley.....	39 m NW Napa City..	Calistoga.
WHITE H C.....	Coal Burner.....	Napa Valley.....	38 m NW Napa City..	Calistoga.
WILLIAMS G W.....	Stock Raiser.....	Napa Valley.....	37 m NW Napa City..	Calistoga.
WALSH THOMAS.....	Farmer.....	Napa Valley.....	30 m NW Napa City..	Calistoga.
Weddle H D.....	Laborer.....	Napa Valley.....	4 m NE Napa City.....	Napa City.
Wood Mrs A M.....	Farmer.....	Napa Valley.....	3 m NE Napa City.....	Napa City.
WARD JOHN T.....	Farmer.....	Napa Valley.....	3 m NE Napa City.....	Napa City.
WARD J WALTER.....	Farmer.....	Napa Valley.....	3 m NE Napa City.....	Napa City.
Walbridge W D.....	Farmer.....	Napa Valley.....	2½ m NE Napa City..	Napa City.
WHITE H C.....	Farmer.....	Main Co Road.....	5 m N Napa City.....	Napa City.
WHITE B F.....	Farmer.....	Main Co Road.....	10 m N Napa City.....	Yountville.
Whitton G.....	Vintner.....	Main Co Road.....	9 m N Napa City.....	Yountville.
Watkins J C.....	Farmer.....	Main Co Road.....	10 m N Napa City.....	Yountville.
WAITE A D.....	Farmer.....	Main Co Road.....	11 m N Napa City.....	Oakville.
Wyatt W H.....	R R & Ex Ag't	Rutherford.....	15 m N Napa City.....	Rutherford.
Whitton C.....	Carpenter.....	Main Co Road.....	16 m N Napa City.....	Rutherford.
Wheeler Chas.....	Farmer.....	Main Co Road.....	15 m N Napa City.....	St Helena.
WEAK W P.....	Farmer.....	Main Co Road.....	15 m N Napa City.....	St Helena.
White H.....	Farmer.....	Main Co Road.....	17 m N Napa City.....	St Helena.
WEINBERGER J C.....	Vintner.....		19 m N Napa City.....	St Helena.
Williams R P.....	Farmer.....		19 m N Napa City.....	St Helena.
Welsh Martin.....	Farmer.....	Brewery Road.....	21 m N Napa City.....	St Helena.
Wagale Conrad.....	Farmer.....		19 m N Napa City.....	St Helena.
Wright Hugh.....	Farmer.....	Berryessa Road.....	5 m NE Napa City.....	Napa City.
Wooden John.....	Farmer.....	Wooden Valley.....	9 m NE Napa City.....	Napa City.
Wooden John Jr.....	Farmer.....	Wooden Valley.....	9 m NE Napa City.....	Napa City.
Weideman D.....	Laborer.....	Napa Valley.....	6 m SW Napa City.....	Napa City.
Wagoner N.....	Laborer.....	Napa Valley.....	2 m SW Napa City.....	Napa City.
WATSON ROBT.....	Farmer.....	Brown's Valley.....	3½ m W Napa City.....	Napa City.
WINTERS W H.....	Farmer.....	Huichica Creek.....	6 m W Napa City.....	Napa City.
WILSON J C A.....	Painter.....	Carneros Creek.....	7 m W Napa City.....	Napa City.
WILSON A H.....	Farmer.....	Carneros Creek.....	7 m W Napa City.....	Napa City.
Willett F A.....	Farmer.....	Napa County.....	8½ m W Napa City.....	Napa City.
WARD J M.....	Farmer.....	Napa Valley.....	2 m NW Napa City.....	Napa City.
Wilsrup K.....	Farmer.....	Main County Road.....	12 m N Napa City.....	Oakville.
WING STALHAM.....	Farmer.....	Dry Creek.....	12 m NW Napa City..	Napa City.
Wohlers John.....	Farmer.....	Dry Creek.....	6 m NW Napa City.....	Napa City.
WOOD E R.....	Farmer.....	E side Napa River.....	14 m N Napa City.....	St Helena.
Willoughby Fred.....	Dairyman.....	Caymus Dairy.....	11 m N Napa City.....	Yountville.
Whitton Mrs S.....	Farmer.....	1½ m S Yountville.....	8 m NW Napa City.....	Yountville.
WHITE JOHN.....	Farmer.....	1 m S Yountville.....	8 m NW Napa City.....	Yountville.

NAME.	OCCUPATION.	PLACE OF BUSINESS.	RESIDENCE.	TOWN OR POST OFFICE
WEDDEL U G.....	Wheelwright.....	Napa Valley.....	3 m E Napa City.....	Napa City.
WEEKS D P.....	Farmer.....	Napa Valley.....	3½ m E Napa City.....	Napa City.
WILSON J.....	Farmer.....	Napa Valley.....	8 m SE Napa City.....	Napa City.
Walsh P.....	Farmer.....	Napa Valley.....	9 m SE Napa City.....	Napa City.
WATSON R D.....	Farmer.....	½ m N Napa Junction	8½ m SE Napa City.....	Napa June'n
WATSON GEORGE.....	Farmer.....	Napa Valley.....	9 m SE Napa City.....	Napa June'n
WATSON JOHN.....	Farmer.....	¼ m E Napa Junction	9 m SE Napa City.....	Napa June'n
WILSON JOHN.....	Farmer.....	Solano County.....	12 m SE Napa City.....	Vallejo.
WALKER SAMUEL.....	Farmer.....	Soscol Valley.....	10 m SE Napa City.....	Napa City.
WILSON S B.....	Farmer.....	Napa Valley.....	1¼ m NE Napa City.....	Napa City.
Wagnon Perry G.....	Laborer.....	Howel Mountain.....	26 m NW Napa City.....	St Helena.
Wagnon John.....	Stock Raiser.....	Howel Mountain.....	28 m NW Napa City.....	St Helena.
Wegland Henry.....	Farmer.....	Howel Mountain.....	25 m NW Napa City.....	St Helena.
Wilson Joseph.....	Laborer.....	Howel Mountain.....	25 m NW Napa City.....	St Helena.
Willis J.....	Farmer.....	Chiles Valley.....	22 m N Napa City.....	Pope Valley.
Westcott Chas.....	Farmer.....	Chiles Valley.....	26 m N Napa City.....	Capel.
Ward J W.....	Farmer.....	Chiles Canyon.....	18 m N Napa City.....	St Helena.
Wilkens E.....	Farmer.....	E side Napa River.....	8 m NW Napa City.....	Napa City.
WITTLINGER FRED K.....	Farmer.....	Big Ranch Road.....	5 m NW Napa City.....	Napa City.
Wimer Wm.....	Farmer.....	E side Napa River.....	7 m NW Napa City.....	Napa City.
WHITEHOUSE M C.....	Farmer.....	Pope Valley.....	36 m N Napa City.....	Napa City.
Young Dr B S.....	Physician.....	Main Street.....	Main Street.....	St Helena.
YORK JOHN.....	Butcher.....	.....	Oak Avenue.....	St Helena.
Yelland A.....	Carpenter.....	Knoxville.....	Montgomery Street.....	Knoxville.
YORK JOHN.....	Farmer.....	Main County Road.....	19 m NW Napa City.....	St Helena.
YORK D.....	Farmer.....	Main County Road.....	19 m NW Napa City.....	St Helena.
YORK E M.....	Horticulturist.....	Main County Road.....	20 m NW Napa City.....	St Helena.
Young Capt.....	Laborer.....	Berryessa Road.....	16 m N Napa City.....	Capel.
Yarnell B.....	Teacher.....	Berryessa Valley.....	32 m N Napa City.....	Monticello.
Yount Mrs Geo C.....	Farmer.....	Caymus Ranch.....	11 m NW Napa City.....	Yountville.
ZULRICK & KIEFER.....	Grocers.....	First and Main.....	Napa Hotel.....	Napa City.
ZUBRICK L N.....	Grocer.....	First and Main.....	Napa Hotel.....	Napa City.
Zuller John F.....	County Sheriff.....	Court House.....	Third and School.....	Napa City.

**NEW ESTABLISHMENT.**

**Millinery and Dress Making.**

MISS HEATON and MRS. BROWNRIDGE respectfully announce to the ladies of Napa and vicinity that they have opened a Millinery and Dress Making Establishment in

Hogan's Block, Three Doors above Napa Hotel.

We are fitting up the Establishment in superior style, and will keep constantly

**A LARGE ASSORTMENT**

—OF THE—

Latest and Most Fashionable Styles

—OF—

**Choice Millinery Goods,**

INCLUDING A BEAUTIFUL STOCK OF

Laces, Ornaments, Ostrich Feathers, Flowers,

AND THE LATEST PARIS STYLES OF

**HATS AND BONNETS.**

Call and Examine our Stock.

Hogan's Block, Main Street, Napa City, Cal.

**PARKS & WOOD,**

PROPRIETORS OF THE

**Empire Saddlery and Harness Shop**

OF NAPA CITY.

**SADDLES AND HARNESS**

Of all kinds always on hand and Manufactured to Order.

—o—

**REPAIRING AND GENERAL JOB WORK**

Promptly attended to with neatness and dispatch.

—o—

Always on hand a large stock of

Whips, Spurs, Robes, Blankets, Circingles, Currycombs & Brushes.

—o—

**CARRIAGE TRIMMING A SPECIALTY.**

All work guaranteed to contain nothing but THE BEST MATERIALS.

Call and examine our Stock at

**120 MAIN STREET.**



ZUBRICK & KIEFER,



GROCCERS

Corner of Main and First Streets, Napa City,

Keep constantly on hand a full assortment of

Dried <sup>AND</sup> Canned Fruits, **Sugars**, of all Grades,

FOREIGN <sup>AND</sup> DOMESTIC **Coffees**, IMPORTED AND

**Pickles**, **Teas**, Domestic Cigars

And

Worcestershire Sauce, **Spices**, **Tobaccos**,

Also, a Fine Quality of all kinds of

LIQUORS AND WINES,

—FOR—

**Medicinal and Family Use,**

As well as everything which may be considered  
necessary to the Stock of a

**FIRST-CLASS STORE**

Particular attention and care is given to the VEGETABLE DEPARTMENT,  
all varieties being received each day during the season, thus  
ensuring their Perfect Freshness.




**AULSON'S  
MAP OF**

**LAKE COUNTY CAL.**

G.H. BAKER LITH.





A GENERAL DESCRIPTION OF

# LAKE COUNTY

## Incidents of Travel, Adventures, Etc.

---

LAKE COUNTY, so called from its numerous lakes, is bounded as follows: On the north by Mendocino and Colusa; on the south by Sonoma and Napa; on the east by Colusa and Yolo, and on the west by Mendocino and Sonoma. It covers an area of about 1,200 square miles, being 20 miles wide and 60 miles long, and lies between two ranges of mountains; on the west are the Mayacamas; on the east the Bear Mountains. The first white settlers were two cattle-raisers, Kelsey and Stone, who arrived there in 1847, and were killed by the Indians in 1849, near the spot now called Kelseyville. The cause of the trouble between the Indians and Kelsey and Stone is not known, as they were always on a friendly footing previous to the time of the murder. In 1851 some United States troops were sent to Clear Lake. They fought the Indians successfully and afterwards made a treaty with them which yet exists. There are still a number of Indians in the County though friendly toward the whites. Lake County was organized in 1861 up to that time it formed a portion of Napa County and in 1868 contained a population of about 4,000, including children. To-day the resident population numbers 7,180—3,791 males and 3,389 females. The assessed value of taxable property in 1873 amounted to \$1,670,723.

The important sources of wealth of the County are stock-raising, farming and mining. The principal minerals are quicksilver, sulphur and borax, of which more will be said hereafter. Viniculture and fruit growing are as yet unimportant, but are expected to become extensive when the means of communication with the large commercial centers will be more rapid and less expensive. There are some large dairies in the district which produce great quantities of butter and cheese.

Mineral springs are very numerous and of different curative properties; we shall have occasion to allude to them separately. The principal towns of Lake County are Lakeport, Kelseyville, Lower Lake, Middletown and Upper Lake. Their full description will be given in these pages. The climate is in all respects similar to that of Napa County; the heat during summer is never oppressive, even at mid-day, and the mornings and evenings are always cool. Snow falls very seldom in the valleys, but the mountains are frequently white-capped, though not for any long period. We will now make a tour of Lake County as we did of Napa, and carry our reader to every point of interest: Leaving San Francisco by steamer to Vallejo at 7 A. M., we reach Calistoga at about noon. It is unnecessary to describe this portion of our journey, as we already did so when passing through Napa County on our first trip. At Calistoga we must remain over night if we wish to take the daily stage which leaves at 7 A. M., but preferring a private conveyance, as it affords us the privilege of stopping when we please, a buggy and a pair of good horses will be engaged. We will, first of all, take dinner, then provide ourselves with the usual little delicacies, and start at half past 1 P. M.

The first portion of the road lies in a north-easterly direction toward Mount St. Helena, which we cross, keeping the road, however, and not going off to the side, as we did on a previous occasion. After a drive of about two hours we reach the shoulder of the mountain, and now begins our descent into the valley below—to us as yet unknown. On our previous excursion, the reader will recollect, we only ascended Mount St. Helena, but did not continue into Lake County; this time we shall make a round trip, returning by this road to Calistoga.

The scenery here is very picturesque, the road good, the air very pure, and we can keep up a rapid gait without fatiguing our horses, as the heat is not oppressive. The first settlement we come to is the camp of the "Great Western Quicksilver Mining Company," having a population of about 320, including 300 China-



men. We stopped here to water our horses and inspect the mine, a more complete description of which will be given on our return. The road from here continues in a northerly direction, and we reach Middletown at 5 P. M.; distance 15 miles from Calistoga and 35 miles from Lakeport, the county seat of Lake County. Middletown is a thriving town, principally supported by the mining camps in the vicinity. The population numbers 207, 128 males and 79 females. It is pleasantly situated in Loconoma Valley, of which more will be said. The business portion of the town consists of three stores, three blacksmith shops, several saloons and one hotel. The latter is principally patronized by the travelers to and from the Springs. The absence of lawyers and doctors speaks volumes for the good health and equanimity of temper of the inhabitants of this locality.

Loconoma Valley covers an area of about 10,000 acres of timber and farming land. The principal products are wheat and hay. The wooded portion of the valley covers about 3,000 acres, and furnishes oak, pine and laurel. There is also considerable sheep-raising in this locality, and, we are informed, with lucrative results.

We now continue on the road in a north-westerly direction and reach Harbin Springs at 9 P. M.; distance 4 miles from Middletown, 16 miles from Calistoga, and 32 miles from Lakeport.

Being a little fatigued, we will here pass the night and describe this beautiful locality at our leisure in the morning. Harbin Springs were known to the Indians long before the settlement of the country by the Americans, and were taken possession of by Messrs. Richie and Harbin in 1852. Since then the property has changed hands several times and is now owned by Richard Williams, who made all the improvements on the premises.

To give our readers an idea of how cheap valuable property is sometimes disposed of when its real worth is unknown, we will state that in 1866 this property was sold for \$3,000; an offer of \$100,000 to-day would be rejected.

The water of these springs holds in solution, sulphur, iron, magnesia, and arsenic; has a temperature of from 120 degs. to 150 degs. Fahrenheit, and is highly recommended for the cure of rheumatism and diseases of the liver and kidneys.

The water is similar to that of the famous spring in the south of France called La Malou, where some of the most remarkable cures have been effected, especially in cases of disease of the spine.

The hotel is large and there are thirteen modern cottages surrounding it for the use of families who may prefer them; in all about 175 persons can be accommodated.

The grounds are well laid out in wide walks and flower beds with a sufficient number of shade trees judiciously distributed. For the persons who come with their conveyances and desire to camp in their own tents, a fine plat of ground has been provided and is kept for this purpose. The bathing facilities are very complete and convenient, there being also a very spacious plunge bath. The establishment is kept in perfect order.

The rooms of the hotel and cottages are spacious and well furnished, the dining room is very large and well ventilated, and the wine room, which contains a billiard table, is all that can be desired and fully sustains the other appointments of the premises.

The principal newspapers are received, and the mail from Calistoga arrives daily. This is a great convenience for tourists. Everything is done to make visitors feel at home; the fare is excellent, the servants are polite and accommodating, and the visitor immediately feels that he has found a first-class watering place, under the management of a gentleman who thoroughly understands the wants of the traveling public. Attached to the establishment is a very complete stable, where horses receive excellent care; the hostlers are competent and polite. Harbin Springs are situated in a nook, 1,700 feet above the sea level, almost entirely surrounded by mountains, some of which are 1,000 feet high. The view from the hotel is not of a very wide range, but from the top of one of the neighboring hills it is grand and picturesque. There are about 150 visitors here at present, some in search of pleasure, others for sanitary reasons; all seem to enjoy themselves. We will now leave Harbin, the Saratoga of the Pacific, and return to Middletown, whence we will make an excursion in another direction. We spent the day in the midst of very agreeable society, and are highly pleased with our visit. A very brilliant future awaits Lake County in general, and Harbin Springs in particular. When once the beautiful climate and sublime scenery, and the excellence of the waters become known in the Eastern States and Europe, tourists will flock hither in large numbers.

We leave Middletown at 5 A. M., taking the road in a northwesterly direction, and reach Cobb Valley at 7 A. M., distance 12 miles. Cobb Valley lies at an elevation of 2,500 feet above the level of the sea, and is one of the most prominent pleasure resorts of the Pacific Slope.

For those seeking pleasure or desiring to withdraw for a time from the noise of the city and the care of business, no place offers greater advantages. It is easy of access by good roads of light grade, and the scenery, ever changing in its nature, makes the trip interesting. The hotel and the cottages near it are owned by Messrs. Broadwell and Basset. The accommodations for visitors are perfect in every respect, everything being arranged with a view to comfort. The site upon which the establishment stands was

chosen with judgment and taste. On the north, a rugged mountain range frowns down upon the buildings, while on the south, Mount Cobb towers to the height of from 4,000 to 5,000 feet. Close to the hotel, through a rocky gorge, rushes a beautiful stream, furnishing an abundance of clear, cool, sparkling water, which is distributed through pipes to all the buildings, for bathing purposes, and in the grounds supplying constantly playing fountains. To the followers of Isaac Walton, this stream offers rare inducements, trout of good size and excellent flavor being quite plenty. Hunters, also, can find an abundance of all kinds of game within easy distance from the hotel. The stables attached to the house are commodious and convenient, well managed and under the supervision of able men, who not only understand their duties toward the horse, but have sufficient time to spare to be polite to visitors. In this connection we would state that the proprietors of the hotel also own a six-horse stage coach which makes tri-weekly trips to Calistoga. After having partaken of an excellent repast we will take our departure to continue our journey toward Kelseyville. Leaving Cobb Valley at 3 P. M., we follow a northerly direction over a splendid road, and reach Kelseyville at 5 A. M.—distance about 13 miles. Kelseyville is the oldest town of Lake County and is the second in importance. It has a population of 226—122 males and 104 females. There is a graded public school, two churches—Methodist and Catholic—and lodges of different benevolent associations. The business portion of the locality is represented by two general stores, one drug store, one blacksmith, one wagon-maker and a general repairing shop and planing mill. The medical profession has one representative. The hotel, called the "Uncle Sam," is a very good house and offers excellent accommodations. The town is chiefly supported by the farmers living in Big Valley, of which Kelseyville is the center.

After supper our landlord proposed a walk; the evening being very pleasant we readily accepted. On leaving the hotel, we noticed that our host provided himself with matches. We thought that he was about to exhibit some curiosity hidden in the recesses of the spacious barn, so we made no inquiry. This was not the case, however, for on proceeding only a few rods from the hotel, in an open field, we approached something protruding from the ground, which, upon examination, proved to be a piece of iron pipe. It being dark we could not see the exact nature of the soil, but it appeared to be very elastic to the step, similar to walking upon a spring mattress. Our landlord now began to tell us about "Moses and the burning bush," of which we had some faint recollection ourselves, but could not understand the relation between the bush of the Bible and the pipe of Kelseyville. Presently our guide struck a match and applied it to the mouth of the pipe. The gas issuing therefrom ignited, and here we were, in the middle of a barren field, looking at each other by gaslight. At first we were inclined to run, for we thought that something supernatural was about to occur, or that the interior fires of the earth would burst upon us, but on second thought we decided to investigate this strange phenomenon. We were informed that the earth in this neighborhood is impregnated with sulphureted-hydrogen gas, and that by making a small hole almost anywhere and applying a match thereto, the gas is immediately lighted, and will burn with a blue flame, though for a few moments only.

We now retraced our steps to the hotel and retired. At 5 A. M. we are again ready to continue our trip in another direction. We follow the road leading in a westerly course toward Caldwell Springs, distance five miles, and reach that place at 6½ A. M. The pure mountain air gave us a good appetite and we relished our breakfast.

Caldwell Springs, now known as Highland Springs, are situated among the foothills on the extreme edge of Big Valley. The waters of these springs is charged with different minerals to an extraordinary degree. They contain sulphur, magnesia and iron. The location is very picturesque; on the one side the road leads out of the valley by easy slopes, while on the other there are mountains, some of which are 3,000 feet above the sea level. Among the surrounding hills prospectors have lately been searching for cinnabar deposits. Some indications have been found, which, it is said, promise very lucrative results; up to the present, however, no mine has been developed.

The surroundings here, as in the localities already described, are very romantic, offering abundant amusement for the angler and hunter, as well as attractions for the artist. In a few years hence, when the iron horse will have entered this locality, this country will be thickly populated and visited by multitudes of people in search of amusement and recreation.

We now proceed in a northerly direction over an easy road and reach Lakeport, the County seat of Lake County, in the afternoon—distance seven miles from Highland Springs. Lakeport is situated in the north-eastern part of Big Valley, on the western shore of Clear Lake, one of the most beautiful sheets of water in the world, of which more will be said. Lakeport is about 10 miles distant from the northern limits of the County, 100 miles north of San Francisco, 30 miles from Ukiah, in Mendocino County, 30 miles from Cloverdale, in Sonoma County, and 48 miles from Calistoga. It has a population of 350—187 males and 163 females. The town is well built, contains a number of business houses, such as general merchandise stores, one bank, one hotel, one restaurant, two blacksmith-shops, a gun-shop, barber-shop, tin-shop, etc. etc., in fact, all branches of business and trade are creditably represented. There are churches, schools, and a number of benevolent societies. Among the private residences we noticed two very beautiful ones



facing Main Street. The town has at present but one hotel. There is a new one in course of construction which will be more adapted to the wants of increasing travel. We are told that it will be opened during the present Summer.

Big Valley is the largest valley of Lake County, and covers an area of about thirty-five square miles. The soil is composed of rich bottom land and produces all kinds of cereals and hay. Timber exists in different portions of the Valley, it is pretty thickly settled and its inhabitants appear to be prosperous. There are several schools for the benefit of the population living at a distance from Kelseyville and Lakeport.

Clear Lake, so called from the extraordinary clearness of its waters, lies at an elevation of 1,500 feet above the level of the Pacific. It is about 25 miles long, and is one of the most beautiful and romantic lakes we have ever beheld. From the northern shore, for a distance of nearly 17 miles, its average width is about eight miles. At this point Uncle Sam Mountain (2,500 feet high) projects into and rises almost perpendicularly from the lake, reducing its width to about two miles; below this it again expands into an irregular shape. The first portion described is called "Upper Lake," the narrow portion, "The Narrows," and the last-described "Lower Lake." The water varies in depth from 20 to 115 feet, is as clear as crystal and of remarkable purity. The lake is entirely surrounded by mountains, except at its outlet, "Cache Creek," a wide stream, which flows in an easterly direction and empties into the Sacramento River. In the narrows, above alluded to, are several islands, which are, at some seasons of the year, inhabited by Indians, who live from hunting and fishing. They are friendly to the whites, very good natured, and love their wives more than the majority of "pale faces" do, as the following narrative, the truth of which is vouched for by reliable residents, will prove: Early this Spring, a party of Indians, consisting of seven persons, six men and one woman, were out in a light canoe. A squall suddenly came up and upset the frail bark, precipitating the whole company into the lake. The men, being expert swimmers, promptly righted the canoe and placed the woman in it, they holding on to the sides to keep it steady. They knew that if they all returned into the boat the life of the woman would be again in danger, so they decided to remain in the water and be rescued by a boat or swim to the shore. The lake was very rough, the water exceedingly cold. No help came from the shore, and they were left to their fate. One after another became chilled, and one after another relinquished his hold upon the boat and passed to the "Happy Hunting Grounds," but not one of them attempted to save himself at the peril of his female companion. The canoe, with its only occupant, the woman, was driven ashore by the wind, and she alone was left to relate the sad tale. If this is not heroism, in the true sense of the word, where can it be found?

Clear Lake abounds with pike, trout and black fish, and offers excellent sport for the angler. In the spawning season the little creeks running into the lake are crowded with fish to such an extent that they can be shoveled out or caught by the hand, while thousands swimming near the banks are pushed ashore by the immense numbers occupying the middle of the stream. This phenomenon must be seen to be believed, but we assure our readers that we saw one creek so full of fish that it looked as if it had been packed, and the banks were lined with hundreds which had been crowded out of the water. We picked up quite a number, which were still alive, and returned them to the water. This was lost work, however, for every twenty fishes that we removed, were immediately replaced by at least double the number pressed out of the stream. There is a small steamer plying on the Lake, making trips from Lakeport to Lower Lake and return. We, having our team, prefer to make a circle of the lake and obtain views from the different sides. Before leaving, however, we will go on a fishing excursion.

Early in the morning we proceeded to the wharf at Lakeport and hired a row-boat containing spears, fish-rods, lines and bait. We were soon a mile off shore, and concluded to partake of a light breakfast with which we were provided. Our little skiff floated quietly upon the placid bosom of the lake. The sun had just risen and the reflection of his rays in the water was not disturbed by a single ripple. The scenery on all sides was beautiful, the surrounding mountains towering high above the level of the lake, guarding it, as it were, from the view of the outside world. To the north we see Mount Ripley, to the east the Bear Mountains, and toward the narrows "Uncle Sam" stands like a sentinel. After admiring the beauties of nature for some time and appeasing our appetite, we cast our lines into the lake and soon began to take fish in large numbers. Pike, trout, suckers and blackfish were caught in rapid succession, and in about four hours the bottom of the boat was covered with numerous representatives of the finny tribe.

We now thought of returning to port, and while hauling around we saw, about a mile from us, a boat containing two men moving in our direction. We at first paid no special attention to the boat, thinking that it contained a couple of tourists, out on a fishing excursion like ourselves. This was the case, but instead of fishing, these gentlemen appeared to be drinking to each other's health, for they were both standing in the boat, and, what we had not discerned before, a man, seated in the middle, was rowing. As they came nearer to us we could plainly see their figures. The one was tall, well built, of light complexion, with light hair, an excuse for a moustache and an "imperial." He was very fleshy, and, in our opinion, must weigh 250 pounds. The other, of nearly the same build, was of dark complexion, but heavier than the former, by at least 30 pounds. Neither appeared to be above thirty, and both were what is commonly

called good looking. As their boat came close to ours, we exchanged the usual salutations of strangers in a strange land, conversed a while about the beauty of the surroundings, and we accepted their polite invitation to take a glass of wine, with which they were well supplied. One of the gentlemen was a German; his accent in pronouncing the English betrayed him. The other was a son of the Empire State. We found them very agreeable company, and, being desirous of cultivating their acquaintance, proposed to approach the shore, beach our boats and pass the day together. They promptly accepted; both boats were headed toward the land, and in a half hour we found ourselves cosily ensconced in one of the numerous shady nooks which abound in this locality.

In the distance, near the shore of the lake, was a small house. Thither we sent the man who had charge of the other boat, to borrow, if possible, the necessary utensils for preparing a meal. He succeeded remarkably well, for in a short time he returned laden down, not only with dishes and pans, but with a full supply of everything that might be wanted; bread, butter, ham, and a multitude of other eatables, not even forgetting the usually required condiments, pepper and salt. The boatman, whom we had remunerated for his trouble, now took charge of the culinary department, made a fire, placed pans and kettles in position, and in less than fifty minutes a very complete meal was prepared.

It is almost superfluous to add that justice was done to both the solid and liquid portions of our repast; wine flowed freely and we felt happy.

The afternoon was spent in a very agreeable manner. Singing was indulged in and our German friend sang "The Watch on the Rhine," all joining in the chorus. The locality we had chosen for our improvised picnic was romantic beyond description. On the one side a turbulent stream, emptying into the lake, on the other a high mountain, rising thousands of feet above our heads; behind us a dense forest, yet untouched by the axe of the settler, and in front the broad expanse of the lake.

We were entirely locked out from the civilized portion of the world, and for the time being forgot all our cares.

Time flew rapidly, and before we were aware of it the sun had set, and the greyish mist which is peculiar to semi-tropical climates, previous to sunrise and just after sunset, made its appearance. One after another the stars became visible in the firmament, a light breeze stole gently over the lake, slightly agitating its surface; the moon appeared over the top of the mountains, throwing her silvery rays upon the waters, which reflected a thousand times in the undulating surface of the now rippled bosom of this magic mirror. It was time to depart, and as we had agreed to pass the remainder of the evening together in Lakeport, we launched our boats and proceeded homeward. When about one-half of the journey had been accomplished, the boats being close together, our German friend proposed the toast "our friendship." We could not refuse, and brought our boat along-side of the other. The toast duly honored, the boats separated. Our friend, leaning over the side too far, lost his balance—a splash—his companion tried to catch him by the arm—another splash, and both were in the water, swimming vigorously for life. We immediately exerted ourselves to rescue them, and after considerable work finally succeeded in saving and helping them into the boat. It was work, hard work, to draw 280 pounds from the water. When everybody was safe we proceeded on our way and reached the hotel in Lakeport about 10 P. M. Our friends, who were not any worse for their involuntary bath, invited us to their room and as we had first responded to "our friendship," they now drank to "our rescue."

The occurrence on the lake naturally led to a closer acquaintance, and, as is usual in cases of sudden emotion, our friends desired to give us a sketch of their lives and the reason why they came to California. The German spoke as follows: "I was born on the banks of the Rhine, of wealthy parents, and passed the years of my childhood in the country, distant from the turmoil and bustle of city life. At the age of eight I was sent to the neighboring village school, and pursued my studies until my fifteenth year, when, according to custom, I was transferred to the college, where I remained till I attained my eighteenth birthday. My father wished me to study law; I preferred medicine, and for this purpose entered the University of Heidelberg. I followed my studies closely, and in due course of time received my diploma of M. D. During my university life I frequently visited my parents, generally passing the winter holidays under the paternal roof. On the Christmas day previous to my finally leaving the university I was at home as usual, and received an invitation to a ball, to be given that evening. Being fond of amusement I was among the first in the ball-room and one of the most active dancers.

"Among the numerous young ladies at the soirée, was one who particularly attracted my attention—a daughter of sunny Spain, Isabella ———, who had been sent to Germany to finish her education. She had a beautiful form, her raven hair falling in long tresses over a Venus-like bust, and eyes that penetrated to the deepest recesses of my soul. She was amiable, graceful, and intelligent. She came, she saw, she conquered. I was her willing slave; my feelings were reciprocated and we were engaged to be married. The consent of her parents was solicited and obtained; my father was eager to contribute to the happiness of his only child and agreed to settle upon me a portion of his estates. I returned to the University, passed the examinations with credit and obtained my diploma. Preparations for our nuptials were being made at



home. The wedding day was fixed, but we were destined to disappointment. Never were we to realize that perfect bliss beginning at the hymenial altar, ending at the grave.

"A war cloud arose in the political horizon of Europe. The cry 'to arms!' resounded from the Baltic to the Mediterranean. France and Germany were about to decide at the point of the sword what diplomacy failed to adjust. The beautiful fields of France, the garden of the Old World, were to be drenched in blood, her villages destroyed and her fortresses invested. I was called to defend the honor of my country, to fight for German unity. I took leave of my father, my mother, and of her whom in a few weeks more I should have called my wife. You know of the horrible battles that were fought. I passed unscathed through all until we reached the vicinity of Sedan.

"On the memorable day of the battle of Sedan I was severely wounded and left for dead upon the field. By mere accident I was found and taken to a house in the outskirts of the town, but my name had been added to the list of those who 'fell in defence of the flag,' and, by some oversight on the part of the officers in charge, this error was not corrected.

"For three long months I lay between life and death, then gradually improved, so that at the end of thirty days more I was strong enough to be sent home. I reached my native village, and entered the door of the family mansion. Father and mother could hardly trust their eyes. I had been reported dead—killed at the battle of Sedan. \* \* \* \* \*

I asked for Isabella. My mother's face assumed a pitiful look. My father remained silent. She was no more. The news of my death had been broken to her too suddenly. Brain fever carried her to the grave."

Mr. \_\_\_\_\_ was overcome with grief; the tears rolled down his manly cheeks and he remarked, "Gentlemen, now you have the reason why I visit a distant clime. Forget, it is impossible—but the ever-changing surroundings of travel may, in time, alleviate my suffering and bring some relief to my aching heart."

Our American friend, who was, like ourselves, moved to tears by the foregoing recital, now began his narrative:

"I was born in the City of New York, the metropolis of the great American Union, of wealthy parents, living in all the luxury and surrounded by the comforts so easily attainable in our country, by the universally worshipped, omnipotent dollar. I had a twin brother. We were the only children and were really idolized by our parents. My brother and myself were sent to school at the age of seven, and when we had finished the primary course, were transferred to an institute on the banks of the Hudson. As mere boys, we frequently talked about what we should like to become. I wished to be a sea Captain—my brother a General. Meanwhile we diligently pursued our studies, and at the age of 18 left the school and returned to New York. Our father said that it was necessary to put us to some occupation, while mother insisted that we were too young and not sufficiently experienced to brave the temptations of this wicked world. Several years rolled on. Our dear father, who had been ailing for some time, died, casting gloom and grief into the family circle. One year more, and our kind mother was carried to the grave. We were left alone—with no one to love and no one to love us, and the ties of brotherly affection, which had always been strong, were now redoubled. We thought of visiting Europe, the Holy land, etc., but decided to delay our departure in consequence of some unsettled affairs. The internal dissensions between North and South had been brewing for a long time and were about to burst forth in all the fury of rebellion. We joined the army to uphold the integrity of the Union and stand by our flag, the starry banner. By mere chance we were placed in the same company and fought many a battle side by side. In the battle of the Wilderness a ball from the enemy pierced my brother's breast—he fell almost lifeless at my feet. All he could say was, 'God bless you!' Heart-sick and disconsolate I resigned and bore the body of my beloved brother home, to place him beneath that sod which sheltered the forms of those who, during life, were so dear to him. \* \* \* \* \* In Greenwood Cemetery, shaded by willows, may be seen a plain marble shaft—the inscription, '*mort sur le champ de bataille.*'

"Alone in the wide world, I have roamed from place to place. On the Overland train I met and became acquainted with Mr. \_\_\_\_\_. We have agreed to travel together, in search of what probably we shall never find on this side of the tomb—*contentment.*"

To eradicate, to a certain extent, the gloomy impression left upon our minds by these affecting recitals, we proposed the toast "California," which was very heartily responded to by our friends. Time had flown more rapidly than we imagined; the eastern horizon already showed signs of approaching day when we took leave of these amiable gentlemen, who expressed a desire to accompany us on a trip through Sonoma and Mendocino Counties. For the present we bid them farewell and will continue our journey.

We leave Lakeport at 9 A. M. Our horses having enjoyed a long rest are impatient to travel rapidly, and following the road in a northerly direction, we reach Blue Lakes at 10½ A. M.—distance 12 miles. At this point there are two hotels for the accommodation of tourists. There are two lakes, the upper and lower, covering an area of about four square miles. The water is of great depth and has a blue color, similar to the ocean. They are surrounded by rugged mountains covered with pines. On the western side there are

some beautiful glens with numerous pretty country residences, almost hidden by the dense foliage of the forest. On the eastern side the lakes are sheltered by high mountains, which rise abruptly from the water's edge.

Two miles easterly from here are the celebrated Pearson Springs. At this point there are several cottages for families, and a fine large hotel is in course of construction, which will be finished this fall. The locality is beautiful and the climate unsurpassed by any in the State. The waters of these springs are highly recommended for the cure of dyspepsia, neuralgia and scrofulous diseases. The accommodations are very good and the fare beyond reproach.

We now proceed in a south-easterly direction and reach Upper Lake at 1 p. m.—distance about 8 miles. On the left hand of the road we noticed Witter Springs, but could not stop there, one of our horses having lost a shoe; we were obliged to hasten to a blacksmith shop.

While our horses are being attended to, we will take a stroll through the town. Upper Lake is situated on the northern edge of Clear Lake, in Upper Lake Valley, and has a population of 176—102 males and 74 females. The town is chiefly supported by the farmers and stock-raisers of the vicinity, but also visited by numerous tourists in the summer season. There is a school, a church, two merchandise stores, one drug-store, two blacksmith shops and two hotels. It is the terminus of the Graham & McCray's stage line from Cloverdale, in Sonoma County, who have a very good livery stable in the town.

Upper Lake Valley covers an area of about 12 square miles. It contains a great deal of timber, the land is very rich and the principal products are wheat and hay; some barley and oats are also raised.

After dinner, we continue our journey in a south-easterly course on the way to Bartlett Springs. The road winds up the side of the Bear Mountain range, and we slowly reach an altitude of 3,500 feet above the sea level. The scenery is wild—the road very dangerous for inexperienced drivers, there being precipices and deep gorges on both sides. Without accident we reach Bartlett Springs, one of the most prominent watering places of California, at 7 p. m.—distance 14 miles from Upper Lake. Here we are again at the source of health-giving springs. Happily, however, we require no mineral water to give us an appetite, the mountain air being sufficient for that—we always feel half-starved one hour after meals. Bartlett Springs are pleasantly situated in Chiquita (in English, small) Valley.

They were discovered in 1868 by Mr. Bartlett, who still owns them. The buildings of the locality comprise a general merchandise store, a butcher-shop, a saloon, and a barber-shop. The hotel, which is of good size, has 55 cabins in the immediate vicinity, and an unusually fine, well-appointed stable.

The Valley is, as its name denotes, somewhat contracted in space, presenting a level about one-quarter mile square. Its position and surroundings are picturesque and well repay a visit. The medicinal spring which has alleviated the sufferings of many hundreds of invalids, bubbles up into a stone basin, about three feet long by two feet wide and a little over two feet deep; the water is very clear and pure. Around this spot may daily be counted hundreds of invalids, who come there to drink, while the people of the surroundings come provided with demijohns to carry a supply to their homes. The water is known to contain sulphur, carbon, magnesia, manganese, potassium and calcium; has a very pleasant but decided taste, difficult to describe, and is remarkable both in effect and flavor.

About a half mile from this Spring is one the waters of which are agitated as if subjected to intense heat. We approach very cautiously, extend our hands with fear of being scalded, the tips of our fingers come in contact with the water—it is icy cold. The agitation is produced by the exhalation of carbonic acid gas, which is set free in sufficient quantities from this Spring to destroy animal life in from five to seven minutes. This water is highly recommended for the cure of hemorrhoids and corns.

One mile and a half to the westward is the Soap Spring, enclosed in a natural wall of stone. Its water holds in solution, borax, soda, salt and sulphur. It is lukewarm, and offers excellent facilities for bathing, the cavity into which it runs being about 20 feet long by 12 feet wide, with sufficient depth to admit of swimming. The accommodations at Bartlett Springs are excellent; the hotel is well managed and everything is done to satisfy the most fastidious. The climate, as in all portions of Lake County, is very healthy, the atmosphere of remarkable purity and the facilities for outdoor amusement are numerous. Mr. G. Bartlett, the proprietor of Bartlett Springs, occupies a cottage on the premises. He spends most of his time in hunting in the neighboring mountains, but is ever on hand when his presence is required. We have spent a very agreeable day in this locality and have visited so many places of interest that we fear to have forgotten some of them in our description. We will now retire and leave early in the morning.

Before the first rays of the sun have tinged the tops of the high pines on the eastern mountains, we are on the road leading in a southerly direction and pass through "Tail Holt" Valley, a most beautiful place, heavily timbered and crossed in all directions by murmuring creeks and rivulets—we can really not account for the origin of the name. The station, if it so may be called, consists of one general merchandise store and postoffice. We continue in the same direction and arrive in Long Valley, covering an area of about six square miles of farming, and timber land. There are several large dairy-farms in this Valley, which supply Bartlett Springs, Lakeport and Lower Lake with butter. We follow the same direction, crossing



Cache Creek, the outlet of Clear Lake, and reach Lower Lake about 5 p. m.—distance 25 miles from Bartlett Springs. The road from Bartlett Springs to here being very mountainous and rather dangerous, we were obliged to drive slowly; for this reason a whole day was used. The scenery along the whole route is beautiful and ever changing from the picturesque landscape to the awe-inspiring precipice.

Lower Lake, situated about five miles from the southern shore of Clear Lake and 32 miles from Calistoga, is the third town of importance in the County. It has a population of 201—109 males and 92 females. There are two general merchandise stores, one hotel, one livery-stable, two blacksmith shops, one gristmill, one drug-store and several saloons. There is also a graded school, several churches, and the different benevolent associations are well represented. The town is supported by the farming community of Lower Lake Valley, is very prosperous at the present time, and bids fair to become a place of importance. Lower Lake Valley covers a large area of good land. Stock-raising and farming are carried on. While at this point, we receive news that business of importance demands us at San Francisco. We now cross the foothills in a southerly direction, pass through Coyote Valley and reach the town of Guenoc. Coyote Valley is a small but very productive one. The farmers raise immense crops of cereals. Guenoc is a pretty little village, having one hotel, postoffice, a store and several houses. It has a population of 57—36 males and 21 females.

We leave Guenoc and following the road which passes through Middletown and close to the Great Western Quicksilver mines, we reach Calistoga in time for the train—distance 20 miles. It is useless to describe our trip from here to the bay, we having already alluded to that before and our readers know the full particulars.

### RESUMÉ OF POPULATION OF LAKE COUNTY.

PLACES	Males	Females	Total
Lakeport.....	187	163	350
Kelseyville .....	122	104	226
Lower Lake.....	109	92	201
Upper Lake.....	102	74	176
Middletown .....	128	79	207
Guenoc .....	36	21	57
Farming Community.....	3,107	2,856	5,963
Residents at the Mines.....			
Residents at Watering Places.....			
TOTAL.....	3,791	3,389	7,180

Owing to our sudden departure from Lake County we could not describe all the different points of importance and sources of wealth. Among the latter we will first mention

#### BORAX LAKE,

A shallow body of water, situated near Clear Lake, on a slip of land extending into the latter. This lake was discovered in 1859 and became the property of the California Borax Company, who extracted large quantities of borax some years ago, but have for some reason discontinued operations. All the necessary machinery is on the ground, and we are told that borax exists in immense quantities in the mud at the bottom

of this lake. Two miles northward are a number of boiling springs, the water of which contains chlorine, soda and boracic acid. Near these hot springs some large deposits of sulphur have been found and have been worked to some extent.

Traces of petroleum were discovered in different parts of the neighborhood, though no borings have been made. In due course of time no doubt capitalists will undertake the working of these different interests and reap lucrative results. We now come to the

### GREAT WESTERN QUICKSILVER MINES,

Already alluded to on the first page of our description. The Great Western Quicksilver Mining Company was incorporated August 8, 1872, and is now actively engaged in extracting quicksilver from their mine with great success.

At first a ten ton furnace for the reduction of the ore was erected. This, however, proved insufficient, and one having a capacity of thirty tons was built. The latter is known as the Green Furnace, and is on the most improved principles.

The two furnaces are capable of reducing forty tons of ore per day. All the other buildings on the premises are new and complete in all their appointments. The mine is located in a dense growth of pine, fir, oak and other timber that promises an abundance of timber for the mine, and fuel for the furnaces, for many years to come. Altogether we counted eight tunnels, in different localities, in all of which we saw rich deposits of cinnabar in large bodies. Shafts have been sunk to a depth of 200 feet at the extremities of tunnels Nos. 3 and 8, which are 1,500 feet apart. Specimens of ore were shown us, taken at this depth, which would assay from 60 to 70 per centum. We were politely shown all over the premises and had the pleasure of seeing the whole process of producing quicksilver—the taking of the ore from the tunnels and placing it in the furnaces, the mode of condensing the fumes by means of iron condensers, and, finally, the pure metal run into the flasks. We passed several hours at the mine, and from what we saw conclude that the company is in a very prosperous condition.

In this neighborhood is also the claim of the Columbia Quicksilver Mining Company, said to be very rich; we had not sufficient time to spare and could not visit it.

We also omitted to speak of Soda Bay, which is situated at the base of Uncle Sam Mountain. Here are a number of soda springs. The locality is a beautiful one; the surroundings very picturesque and romantic. Tourists and artists in search of magnificent natural scenery can here gratify their imaginations.

In the southern portion of Cobb Valley are Adams Springs, named after Mr. Adams, the discoverer, and now the property of Whitton Brothers. The accommodations are of a rather primitive nature, and as yet the place is not extensively patronized. The waters are said to possess great curative qualities.

In this connection we will also allude to Sigler Spring, situated six miles west of Lower Lake. The surroundings of the locality are charming and attract numerous visitors. The accommodations are good and the waters are highly recommended for their medicinal properties. Among the small valleys of which nothing is said in our narrative are the following: Scott, Paradise, Bachelor, Morgan, Copsey, Bogg, Gravelly, Hunting, Deer, Dunivan and Little Squaw. They are very small, but a number of them are very pretty; all are very productive and yield large crops of hay and cereals.


When Kelsey and Stone first settled in Lake County, for the purpose of raising cattle, little did they dream that in less than twenty-five short years the locality in which they were would be the point of rendezvous for lovers and admirers of natural beauty from all parts of the Eastern States and California. They were only on the borders of what is now justly termed the "Sanitarium" of the Pacific, combining the mountain scenery of Switzerland with the climate of Italy, and containing more mineral springs than the whole of Europe. Lake County is even now but thinly populated. There are several reasons for this: First, because the advantages of its climate and the richness of its soil are not generally known abroad; Second, the means of communication between it and the adjoining counties is by mountain roads and axle. It is proposed to extend the Napa Valley Railroad from Calistoga into Lake County. It may require difficult engineering and a great outlay of capital, to pass the mountains, but what is this compared to the tunnel under Mount Cenis, or the Hoosac tunnel, lately completed? We have in California men of talent, wealth and enterprise, who will overcome this difficulty. The day is near at hand when the shrill whistle of the locomotive will be heard on the shores of Clear Lake. Then a great future will dawn for Lake County; her valleys will be dotted with numerous villages, her towns become beautiful cities, and her mines bring forth the hidden treasures of the earth. The Mineral Springs will be the renowned Spas of the western world, visited by thousands of invalids from all climes, and the waters will be exported to the four quarters of the globe, to be used by those who cannot come to the source. Pleasure-seekers who usually spend the winter in Italy and the summer in the Pyrenees, will come here to admire the beauties of a country but yesterday a wilderness, to-day inhabited by a thrifty, orderly and intelligent community.



# PIONEER STABLES

CALISTOGA AVENUE,

MIDDLETOWN, LAKE CO.



C. M.

YOUNG, Proprietor.

The Proprietor of these Stables would call the attention of all Travelers, Residents, and Sojourners to the fact that his Stables are perfectly supplied with

Buggies, Top and Open, Mountain Wagons, Light and Heavy,

## CARRIAGES,

And, in fact, with "Turn-Outs" of any description or style. These he will let to parties, with Single Horses or Match Teams.


His Stock is of the Best, and challenges comparison with that of any Country Stable.

## SADDLE HORSES

In such abundance and variety that the applicant can exercise his choice.

Parties can be conveyed to any point Speedily, Comfortably, and at Small Expense.

**BOARDING HORSES RECEIVE THE BEST OF CARE.**

 *Satisfaction given in every instance.*

**C. M. YOUNG, Pioneer Stables,**

**Calistoga Avenue, Middletown.**

# COBB VALLEY

## SUMMER RESORT

LAKE COUNTY, CAL.

BROADWELL & BASSETT, PROP'S.

This Picturesque Summer Resort is now perfectly prepared for the accommodation of all who desire rest, recuperation, and the ordinary amusements afforded by forest and stream.

### THE HOTEL

Is conducted with a liberality respecting its Table and Room Accommodations which renders it fully equal to any in the Metropolis.


### COTTAGES, ELEGANTLY FURNISHED.

Having Bath and Water privileges generally, can be furnished to a limited number.

A magnificent mountain stream close to the buildings abounds in trout, while game of every description roams the hills in the immediate vicinity.

THE STABLES are large and conveniently fitted with everything necessary to the comfort and care of horses.

**Messrs. BROADWELL & BASSETT HAVE FINE STAGES,**



DRAWN BY SIX HORSES, which leave Calistoga Tuesday, Thursday, and Saturday of each week, arriving at Lakeport the same day, calling at way-points, Middletown, Cobb Valley and Kelseyville, returning Monday, Wednesday and Friday.



# HIGHLAND SPRINGS,

Better Known as

## The Caldwell Springs

T. A. LING, Proprietor.

I beg leave to make known to the public, that these Springs having changed hands, I will be prepared hereafter to accommodate all who wish to make a trial of their virtue. Unlike most of the Mineral Springs, this is recommended through the entire year, the Water being considered quite as potent during the Winter as during the Summer months. The accommodations, whether of

### HOTEL OR COTTAGE,

Are not to be excelled by any place of like character on the Pacific Coast.

The BATHING facilities are as perfect as could be desired, while the CLIMATE is unexceptionable.

The situation is a very beautiful one, presenting a background of mountains, at the foot of which the Springs bubble up, upon the very banks of Limestone Creek, which flows from a canyon above in a clear, cold stream of living water into the lovely valley below. The entire site occupied by the

### Hotel, Cottages, Stables, and Bath Houses,

Is surrounded by rolling hills and small valleys, with magnificent groves of trees, making the entire scene one of quiet, unobtrusive harmony, charming and picturesque.

The route of approach is easy and possible from any direction. By the Northern Pacific Railroad from San Francisco to Cloverdale, thence eighteen miles by Stage. From Calistoga by Stage, via Kelseyville. There is also a good road from Clear Lake, as well as good approaches from any of the other Springs. Fishing and Hunting can be indulged in to an unlimited extent.

These Springs have been tested by competent Chemists, and pronounced

### "THE BEST MINERAL WATERS IN AMERICA,"

Having a great variety of Springs, containing the best combinations of Mineral Salts for the cure of nearly all cases of CHRONIC DISEASE, arising from Impurities of the Blood, or from improper action of the Secretary Organs.

There are more than Fifty (50) Springs, many of a proper temperature for Bathing as the Water leaves the ground. Invalids, consequently, can choose the Water which best suits their individual case, or as their taste may dictate.

There are a number of Springs admirably adapted for DRINKING PURPOSES, such as "The Pool of Diana," "The Magical Spring," and "The Cold Soda Spring," which has no superior in the United States.

TRANSIENT VISITORS will be courteously received and shown every point of interest free of charge.

**T. A. LING,**

Proprietor of Highland Springs.

# DR. SMITH'S Hygienic and Medical

INSTITUTE.

635 and 637 California Street,

SAN FRANCISCO.

AGENCY FOR THE SALE OF THE

## AQUA VITÆ

MINERAL SPRING WATER,

OF LITTLE LAKE, CAL.

*The Great Pile Remedy and Specific  
for Liver and Kidney Complaints.*

Send for Circulars.



APPLICATION OF THE NEWLY-INVENTED ADJUSTABLE

### Horse-Shoe Magnet.

Rights and Magnets for Sale.

This Institute is one of the most complete in its appointments as regards the healing agencies employed, and the appliances brought to bear to assist in alleviating the ills of afflicted humanity, of any institution west of the Rocky Mountains. In addition to the Water Cure treatment, with its varied forms of Electric Baths, consisting of Thermal, Russian and Turkish combined, spray, douche and sitz baths, there is the newly-invented adjustable HORSE-SHOE MAGNET, the most powerful remedial agent now known to modern medical science, for relieving all Spinal Complaints, and overcoming congested and diseased parts. Its effects in the treatment of Rheumatism, Neuralgia, Gouty Conditions and Paralysis are truly magical. Before its power Tumors and Glandular Swellings rapidly disappear; through its agency nervous organisms are revitalized, debilitated systems rapidly restored, and all muscular powers are wonderfully energized.

We have also secured the agency of the Aqua Vitæ Mineral Water, of Little Lake, Mendocino county, so well known for its great healing properties, and we are having the water shipped to us regularly, so that our patients and patrons may obtain it pure and fresh. It is an infallible remedy for Piles and Diseases of the Mucous Membrane. When necessary we also make use of medication and surgery.

Rooms and hygienic board furnished to all requiring it.

We claim with the above means and appliances, and also others which it is not necessary to mention, to cure the great majority of those who fail to obtain relief or cure by any former course of medication, and we challenge any party or parties to gainsay or compete with us. The mortality reports of the city will prove that not one death per year has occurred under our treatment during the last sixteen years. This unparalleled record speaks for itself.

For further particulars apply at the Institute.

Consultations, and Phrenological Examinations in regard to health, free.



# SODA BAY HOTEL,

## Clear Lake, Lake Co.

Situated at the base of Uncle Sam Mountain, on the Lake Shore.

C. N. SOUTHER, - - Proprietor.

THIS HOTEL is situated at the base of Uncle Sam Mountain, on the Lake Shore, at the finest harbor on the Lake, where there is

### A Soda Spring

three feet in diameter flowing into the Lake, and numerous other Springs, both hot and cold.

Uncle Sam Mountain is the .

**FINEST HUNTING GROUND IN THE STATE**  
And the Bay abounds in Fish.

BOATS and FISHING TACKLE constantly on hand.

The Climate at this point is unequalled for invalids, being tempered by the cool air from the Lake.

There are two routes to this Soda Bay—one *via* Petaluma and Cloverdale, the other *via* Vallejo and Calistoga, both connecting with stages for Kelseyville, where carriages are waiting to convey passengers to Soda Bay.

# GREENE'S HOTEL,

MAIN ST., LAKEPORT,

Lake County, California.

The only place of entertainment in the town. Conveniently and prettily located upon the Main Street, in full view, and but a short distance from the Lake.

A Veranda runs along the front and one side of the House, which is very enjoyable on Summer evenings.

The Lake is a beautiful body of water.

### ABOUNDING IN FISH.

The place offers many inducements to the sojourner and tourist: a Pleasant Hotel, Picturesque Scenery, Pure Bracing Mountain Air, and untold hours of amusement with the Rod and Line.

# "OAK CORNERS" BLACKSMITH SHOP.

JOHN M. ROBBE, Prop'r.

Forks of Lower Lake and Cloverdale Road,  
3 Miles S. E. of Lakeport.

Having recently opened a shop at the above stand, I wish to inform my old friends, the residents of this County, and the traveling public, that I am prepared to do all kinds of work in my line.

Blacksmithing, Horse-Shoeing, Wagon Work, Machine Work, Repairing of all kinds, at Short Notice and Reasonable Rates.

Give me a Call and Satisfy Yourself

# PIONEER NURSERY.

E. B. BOLE, Proprietor.

Situated 9 Miles S. E. of Lakeport,  
2 Miles South of Kelseyville, on Kelsey Creek.

I have everything appertaining to a Complete Nursery Stock, which I am selling both at wholesale and retail, at Lowest Market Rates.

Fruit Trees *Guaranteed* to be properly named. Large quantities of Seed for Sale; also all varieties of Fruit in Season.

**COOK & McCONATHY,**  
DEALERS IN

**GENERAL MERCHANDISE,**

*ODD FELLOWS' BUILDING,*

MAIN STREET, LAKEPORT.

Our Stock is now very complete, consisting in part of

**Dry Goods <sup>AND</sup> Fancy Articles**

**CLOTHING, BOOTS AND SHOES,**

**Hardware and Agricultural Implements,**

Carpenters' Tools,

Wood and Willow Ware,

Crockery and Glass Ware,

Doors and Windows,

Paints and Oils,

**GROCERIES, PROVISIONS, &c.**

**TOBACCO AND SEGARS,**

**WINES, BRANDIES AND LIQUORS.**

All kinds of PRODUCE taken in exchange for Goods at the  
HIGHEST MARKET PRICE.

**CALL AND SEE US.**



# Lake County Bee.

ISSUED THURSDAYS,

**At LAKEPORT, LAKE COUNTY, CAL.**

---

*J. B. BACCUS, JR., EDITOR AND PROPRIETOR.*

---

TERMS, - - FOUR DOLLARS PER YEAR, IN ADVANCE.

---

The BEE is a Creditable, Live Local Paper, Independent in Politics, and will be found one of

## **The Best Mediums for Advertising**

in this section of the State. It is the only Paper published in the County, and has a large circulation, not only in Lake, but also in the adjoining Counties of Sonoma, Napa, and Mendocino, as well as throughout the State.

T. F. TOWLE,

PROPRIETOR OF THE

**UNCLE SAM HOTEL,**  
*KELSEYVILLE, LAKE COUNTY, CAL.*

**THE HOTEL OF LAKE COUNTY**

To the entire traveling public we would commend this as

**The Best Hotel in Lake County.**

It is upon the stage routes from Calistoga to Lakeport, Upper Lake, Witter Springs and Bartlett Springs. The Cloverdale and Calistoga lines also meet here. No expense or trouble is spared in ministering to the wants of the Guests, and the Table abounds in everything which the vicinity furnishes.

MR. TOWLE, the genial Host, is ever ready to welcome and care for his numerous patrons.

Cleanliness is apparent throughout the entire Establishment,

**AND COMFORTABLE ROOMS!**

Furnished with excellent Beds, leave nothing to be desired. We would respectfully request the traveling public to test the truth of our assertions.



# WARREN'S HOT SULPHUR SPRINGS

LAKE COUNTY, CAL.

RICHARD WILLIAMS, PROPRIETOR.

So celebrated have these Springs become, and so generally and favorably are they known, that little need be said, except that they are daily curing AGGRAVATED CASES of

## Liver and Kidney Complaints,

IN THE MOST ADVANCED STAGES.

## CASES OF RHEUMATISM,

considered for years incurable, have received almost instantaneous relief, and in the course of a few weeks every trace of the Disease has been removed.

The Springs are twenty-one miles from Calistoga, with which place they are connected by a capital road.

A Stage belonging to the Springs connects at Calistoga with the Morning Train from San Francisco, and the Noon Train from Vallejo, each day, Sunday excepted. The time consumed in the trip from San Francisco is Nine Hours. MR. WILLIAMS has a

## FIRST-CLASS HOTEL


For the accommodation of visitors, with some Thirteen MODERN COTTAGES for those desiring Suites. The BATH HOUSES are scrupulously neat. The WINE ROOM is provided with the Choicest Vintages.

The Climate is equable, and the adjacent scenery grand beyond description. All will be well satisfied with a few days spent at this truly unexceptionable resort.

# HAGANS & SMITH,

## STAGE PROPRIETORS,

Lower Lake, Lake County, Cal.



We have Established Lines running constantly to CALISTOGA, GEYSERVILLE, and all way places in the vicinity.

**OUR COACHES ARE NEW AND COMMODIOUS,**  
**OUR STOCK OF THE BEST,**  
**AND OUR DRIVERS CAREFUL AND EXPERIENCED.**

These lines convey Passengers without loss of time to Middletown, Guenoc, Sigler, and Adams' Springs, Great Western Quicksilver Mines, Lakeport, Upper Lake, Bartlett and Witter Springs, calling at Soda Bay.

**STAGES LEAVE CALISTOGA AT 7 O'CLOCK, A. M.**

**TUESDAY, THURSDAY, AND SATURDAY,**

Returning alternate days, making connection with Cars for San Francisco.

REMEMBER! These lines ensure *Safe and Quick Transit, employing nothing but Good Stock and Careful Drivers.*



PEARSON'S  
 MINERAL SPRINGS  
 SITUATED ON SCOTT CREEK,

13 Miles N. W. of Lakeport, 2 Miles East of the Celebrated Blue Lakes,

L A K E C O U N T Y , C A L .

These Celebrated Springs can be reached by a good road from Upper Lake, from Ukiah, from Witter Springs, and from Bartlett Springs.

For years they have enjoyed a reputation second to none, as presenting an absolute specific for cases of

Kidney, Liver and Rheumatic Complaints,

Together with DYSPEPSIA and kindred Disorders. NEURALGIA and SCROFULOUS DISEASES are also successfully treated.

There is much level ground here, with fine shade trees, furnishing good camping facilities. Game and Fish are abundant in the locality, and Vegetables and Fruit in profusion.

SEVERAL COTTAGES

Are Conveniently Located, and for Rent to Families in Suites.

A FINE HOTEL

Is in course of construction, and MR. PEARSON hopes soon to have a Comfortable Building, sufficient in size to accommodate all who desire to visit the Springs.

**J. W. PEARSON, Proprietor.**

# BARTLETT SPRINGS

## HOTEL

Messrs. **BROWN & LONG**, Proprietors,  
LAKE COUNTY.

These Gentlemen would announce to the Public, especially the Afflicted portion of it, that they have everything arranged for the comfort and convenience of their guests, as far as is consistent with their interior situation and rugged surroundings. In addition to the



They have some FIFTY-FIVE CABINS, which they let at mere nominal sums to such as prefer them to the Hotel. Ground can also be obtained for the erection of Tents or for Camping Purposes generally. Rates are Very Low, and living expenses are much less here than at Watering Places generally.

No analysis has ever been made of the water, but the thousands who have been made whole through its wonderful agency attest in unsparing terms its miraculous power.

### *ALL DISEASES OF THE BLOOD*

Are treated with the utmost success; the Water only proving entirely worthless, or worse, when brought in contact with Lung Diseases.

A Telegraph Line has just been completed, rendering speedy connection with the outside world possible.

The Climate is Very Agreeable, and this taken in connection with the Water and situation, enhances the value of the place as a sanitarium.



**COSMOPOLITAN HOTEL,**  
 LOWER LAKE,  
 LAKE CO. CAL.,  
**BENJAMIN WALL, Proprietor.**

This HOTEL is pleasantly and conveniently situated upon the Main Street, but a short distance removed from the Post Office and from Wells, Fargo & Co's.

The Accommodations are as good as could be desired, both as regards Room and Table Accommodations,

**The Rooms being Well Furnished and Neat.**

While the TABLE IS PROVIDED WITH ALL THE MARKET AFFORDS, being also well served.

This is the Terminus and Starting Point for HAGAN & SMITH'S STAGE LINES.

**CLEAR LAKE,**

But a stone's-throw distant, abounds in Fish, thus furnishing occupation for the Angler. The Hunter also, in the neighboring hills can find sufficient Game to render the trip an enjoyable one.

MR. WALL gives his personal attention to the comfort of his Guests, and will gladly receive and make comfortable all who may journey in his vicinity.





# COPSEY MINERAL SPRINGS



These Springs, justly celebrated, are situated 33 miles S. E. of Lakeport, 15 miles S. of Lower Lake, 5 miles N. of Harbin Hot Sulphur Springs, 24 miles N. of Calistoga, and 5 miles N. W. of Seigler Springs. They can therefore be approached from any direction, and easily visited from any of the other places of resort. The surrounding scenery is romantic in the extreme, the mountains abound in game, while a fine trout stream is near at hand. To the pleasure-seeker and traveller, therefore, the inducements to visit us are almost as great as to those desiring relief from suffering.

—♦♦—

WE OFFER AN ABSOLUTE SPECIFIC FOR

**NEURALGIA, RHEUMATISM, GOUT,  
LIVER COMPLAINT, SICK HEADACHE,  
ERYSIPELAS, PARALYSIS, SCROFULA,  
SORE EYES, KIDNEY COMPLAINTS,  
DYSPEPSIA, DISEASES OF THE STOMACH,**

And the thousand and one diseases which have their origin in the

**IMPURITY OF THE BLOOD.**

—♦♦♦—

Our references are innumerable ; we will however append but one certificate :

LOCKFORD, San Joaquin Co., Cal., April 10, 1873.

This is to certify, that I have been troubled with the Gravel for years, and have many times during that period been obliged to resort to the use of the "Catheter." My symptoms were of an aggravated character. My back pained me so acutely that I could scarcely move, while my legs were covered with great sores, which were excruciatingly painful. In this condition I visited COPSEY SPRING, remained two weeks, and have never been troubled since. I now consider myself a sound man. My wife also accompanied me on my visit ; she had been afflicted with Scrofula and Dyspepsia for over 30 years. At the termination of my visit, she accompanied me home, *entirely recovered.* GEO. REASONER.

Mr. Reasoner is a clergyman of the M. E. Church, and is well known.

—♦♦♦—

Mr. Copsey, the proprietor of these Springs, on account of his age, desires either to lease or sell the premises.

A cordial invitation is extended to all, to give the Springs a trial.

**C. C. COPSEY, Proprietor.**

NAME.	OCCUPATION.	PLACE OF BUSINESS.	RESIDENCE.	TOWN OR POST OFFICE
Atkerson Mrs Adeline.....	Farmer.....	Big Valley.....	5 m SE Lakeport.....	Lakeport.
Adams A.....	Carpenter.....	Big Valley.....	2½ m SE Lakeport.....	Lakeport.
Apperson M M.....	Farmer.....	Scott Valley.....	5 m NW Lakeport.....	Lakeport.
Ayers J M.....	Laborer.....	Cobb Valley.....	18 m SE Lakeport.....	Glenbrook.
<b>AKERS AUSTIN</b> .....	Chair Maker.....	Kelsey Creek.....	8 m SE Lakeport.....	Uncle Sam.
Austin Moses.....	Bricklayer.....	Big Valley.....	7 m SE Lakeport.....	Uncle Sam.
Akers F M.....	Stone Mill.....	Coal Creek.....	9 m SE Lakeport.....	Uncle Sam.
Akers E S.....	Stone Mill.....	Coal Creek.....	9 m SE Lakeport.....	Uncle Sam.
Allison J R.....	Laborer.....	Kelsey Creek.....	9½ m SE Lakeport.....	Uncle Sam.
<b>ALLISON THOS</b> .....	Farmer.....	Kelsey Creek.....	9½ m SE Lakeport.....	Uncle Sam.
Arnold S S.....	Blacksmith.....	Cobb Mt Mill.....	22 m SE Lakeport.....	Glenbrook.
Adams D H.....	Farmer.....	Middle Creek.....	13½ m NW Lakeport.....	Upper Lake.
Alley J L.....	Farmer.....	Clover Creek.....	11½ m NW Lakeport.....	Upper Lake.
Alley S A.....	Farmer.....	Middle Creek.....	13 m NW Lakeport.....	Upper Lake.
Allen S G.....	Farmer.....	Middle Creek.....	12½ m NW Lakeport.....	Upper Lake.
Allen Wm.....	Farmer.....	Middle Creek.....	12½ m NW Lakeport.....	Upper Lake.
Alley J L.....	Farmer.....	Middle Creek.....	12½ m NW Lakeport.....	Upper Lake.
Applegate A R.....	Farmer.....	Clover Creek.....	12 m N Lakeport.....	Upper Lake.
<b>ALTER ISAAC</b> .....	Farmer.....	Paradise Valley.....	9,356 m E Lakeport.....	Lakeport.
Alter Henry.....	Farmer.....	Paradise Valley.....	9,710 m E Lakeport.....	Lakeport.
Adams Young.....	Farmer.....	Knoxville Road.....	26 m E Lakeport.....	Lower Lake.
Armstrong Wm.....	Farmer.....	Main Co Road.....	30 m SE Lakeport.....	Middletown.
Amesbury Wm.....	Lumber.....	Loconoma Valley.....	28 m SE Lakeport.....	Middletown.
<b>ANDREWS GEO</b> .....	Farmer.....	Loconoma Valley.....	31 m SE Lakeport.....	Middletown.
Anderson.....	.....	.....	27 m SE Lakeport.....	Middletown.
Adams J D.....	Superintendent.....	.....	High St.....	Lakeport.
Akins A M.....	Teamster.....	.....	Lake St.....	Lower Lake.
Allen H.....	Co Assessor.....	Lakeport.....	Lake St.....	Lower Lake.
Ardry J J.....	Farmer.....	Tail Holt Valley.....	1 m from Bartlett Sps.....	Bartlett Sps.
<b>ARMSTRONG MRS E</b> .....	Milliner.....	Main Street.....	Main Street.....	Lower Lake.
Ashley H.....	Teamster.....	.....	Main Street.....	Lower Lake.
Armstrong Mrs M.....	.....	.....	Main Street.....	Middletown.
Armstrong Wm.....	Farmer.....	.....	Young Street.....	Middletown.
Adams Joshua.....	Stock Raiser.....	Adams Ranch.....	45 m S Ukiah.....	Point Arena.
Armstrong D B.....	Brickmaker.....	Middletown.....	32 m S Lakeport.....	Middletown.
Baker J T.....	Farmer.....	Big Valley.....	3 m SE Lakeport.....	Lakeport.
Ballenger S.....	Farmer.....	Big Valley.....	4 m SE Lakeport.....	Lakeport.
Burtnett M L.....	Teamster.....	Big Valley.....	10 m SE Lakeport.....	Uncle Sam.
Boggs L H.....	Farmer.....	Big Valley.....	6 m SE Lakeport.....	Uncle Sam.
Benson Anderson.....	Farmer.....	Big Valley.....	6 m SE Lakeport.....	Uncle Sam.
Baker Miss Sue.....	Teacher.....	Kelsey Creek.....	9 m SE Lakeport.....	Uncle Sam.
Brown J P.....	Carpenter.....	Big Valley.....	7½ m SE Lakeport.....	Uncle Sam.
Braffett Jas.....	Farmer.....	Big Valley.....	4 m SE Lakeport.....	Lakeport.
Brutton J J.....	Farmer.....	Big Valley.....	2 m SE Lakeport.....	Lakeport.
Baker Joshua.....	Miner.....	Big Valley.....	3 m SE Lakeport.....	Lakeport.
Bennett Mrs Olive.....	Farmer.....	Scott Valley.....	5 m NW Lakeport.....	Lakeport.
<b>BARNES JOSEPH</b> .....	Farmer.....	.....	1 m NW Lakeport.....	Lakeport.
Beckwith C W.....	Farmer.....	Main Co Road.....	6 m NW Lakeport.....	Lakeport.
Beatty John.....	Blacksmith.....	Boggs Road.....	20 m SE Lakeport.....	Glenbrook.
<b>BROADWELL</b> & <b>BASSETT</b>	Stage Prop's.....	Cobb Valley.....	18 m SE Lakeport.....	Glenbrook.
<b>BASSETT P C</b> .....	Farmer.....	Cobb Valley.....	18 m SE Lakeport.....	Glenbrook.
<b>BASSETT WM</b> .....	Farmer.....	Cobb Valley.....	18 m SE Lakeport.....	Glenbrook.
Bolter H R.....	Farmer.....	Mt Spring Ranch.....	14 m SE Lakeport.....	Lower Lake.
<b>BOGGS J W</b> .....	Farmer.....	Big Valley.....	5 m SE Lakeport.....	Uncle Sam.
Bell G R.....	Farmer.....	Big Valley.....	7 m SE Lakeport.....	Uncle Sam.
Behr John.....	Laborer.....	Little Borax Lake.....	12 m SE Lakeport.....	Uncle Sam.
<b>BOLE E B</b> .....	Nursery.....	Kelsey Creek.....	9 m SE Lakeport.....	Uncle Sam.
Burtnett Peter.....	Miller.....	Kelsey Creek.....	8 m SE Lakeport.....	Uncle Sam.
Boggs H C.....	Farmer.....	Big Valley.....	6 m SE Lakeport.....	Uncle Sam.
Barker C C.....	Farmer.....	Big Valley.....	5 m SE Lakeport.....	Uncle Sam.
Burger J F.....	Farmer.....	Lake Shore.....	2½ m N Lakeport.....	Lakeport.
Barnes Thos.....	Farmer.....	.....	13¼ m NW Lakeport.....	Lakeport.
Bell John.....	Farmer.....	.....	1½ m NW Lakeport.....	Lakeport.
<b>BINKLEY T B</b> .....	Farmer.....	.....	½ m NW Lakeport.....	Lakeport.
Ballenger Wm.....	Farmer.....	Bachelor Valley.....	14 m NW Lakeport.....	Upper Lake.
<b>BURKE BENJAMIN</b> .....	Farmer.....	Bachelor Valley.....	15 m NW Lakeport.....	Upper Lake.
<b>BABBITT C S</b> .....	Farmer.....	Bachelor Valley.....	14 m NW Lakeport.....	Upper Lake.
<b>BURKE W P</b> .....	Minister.....	Bachelor Valley.....	15 m NW Lakeport.....	Upper Lake.
Bucknell R.....	Farmer.....	Lake Shore.....	11 m NW Lakeport.....	Upper Lake.
Bagley T.....	Farmer.....	Denison Toll Road.....	15 m NW Lakeport.....	Upper Lake.
Black John.....	Farmer.....	Upper Lake.....	12 m NW Lakeport.....	Upper Lake.



NAME.	OCCUPATION.	PLACE OF BUSINESS.	RESIDENCE.	TOWN OR POST OFFICE
Barnett A.....	Farmer.....	Middle Creek.....	12 m NW Lakeport....	Upper Lake.
Barton Thos.....	Farmer.....	Clover Creek.....	12 m N Lakeport.....	Upper Lake.
Billings C O.....	Carpenter.....	Borax Springs.....	35 m N Lakeport.....	Upper Lake.
Bucknell G M.....	Farmer.....	Lake Shore.....	10½ m NE Lakeport....	Upper Lake.
Bucknell Mrs Elizabeth.....	Farmer.....	Lake Shore.....	15½ m NE Lakeport....	Upper Lake.
Bradley John W.....	Farmer.....	Lake Shore.....	17 m NE Lakeport....	Upper Lake.
Baker J C.....	Farmer.....	Lodi Spring Valley..	30 m SE Lakeport.....	Lower Lake.
Bond Henry.....	Farmer.....	Morgan Valley.....	35 m SE Lakeport.....	Lower Lake.
Bond Thos.....	Farmer.....	Morgan Valley.....	35 m SE Lakeport.....	Lower Lake.
Barnes W A.....	Butcher.....	Middletown.....	32 m SE Lakeport.....	Middletown.
Burger T B.....	Stock Dealer...	Middletown.....	32 m SE Lakeport.....	Middletown.
Bradford G W.....	Farmer.....	Main Co Road.....	34 m SE Lakeport.....	Middletown.
Brooks D L.....	Farmer.....	Loconoma Valley.....	30 m SE Lakeport.....	Middletown.
<b>BUTLER S G</b> .....	Farmer.....	Loconoma Valley.....	30 m SE Lakeport.....	Middletown.
Bynum S.....	Banker.....	Court House.....	Forbes Street.....	Lakeport.
<b>BACCUS J B Jr</b> .....	Publisher.....	Second and E.....	Main Street.....	Lakeport.
<b>BARRY CAPT S</b> .....	Carpenter.....	.....	Forbes Street.....	Lakeport.
Bynum T.....	Deputy Clerk...	Court House.....	Forbes Street.....	Lakeport.
<b>BARTLETT GREEN</b> .....	Hotel.....	.....	Bartlett Springs.....	Bartlett Sps.
Bartlett H J & Son.....	Saloon.....	.....	.....	Bartlett Sps.
<b>BROWN &amp; LONG</b> .....	Hotel.....	.....	.....	Bartlett Sps.
<b>BROWN C W</b> .....	Hotel.....	.....	.....	Bartlett Sps.
Bartlett B.....	Saloon.....	.....	.....	Bartlett Sps.
<b>BRAMER J S</b> .....	Merchant.....	½ m W Bartlett Sps..	½ m W Bartlett Sps..	Bartlett Sps.
Butler M.....	Shoemaker.....	Main Street.....	Lake Street.....	Lower Lake.
Blann Wm.....	.....	.....	Lake Street.....	Lower Lake.
Blann G.....	Teamster.....	.....	Main Street.....	Lower Lake.
Brown Harris.....	Road Master...	.....	.....	Guenoc.
Berry W P.....	Carpenter.....	.....	Main and Lincoln .....	Middletown.
Bramard R S.....	Laborer.....	Harbin Springs.....	33 m SE Lakeport....	Middletown.
Boone J T.....	Physician.....	Kelseyville.....	Third Street.....	Uncle Sam.
Boroughs J N.....	Minister.....	Kelseyville.....	Third Street.....	Uncle Sam.
Carson Lindsey.....	Farmer.....	Big Valley.....	5 m SE Lakeport.....	Lakeport.
Cox J.....	Laborer.....	Big Valley.....	9 m SE Lakeport.....	Uncle Sam.
Clarke P C.....	Farmer.....	Big Valley.....	10 m SE Lakeport....	Uncle Sam.
Chapman Mrs Annie.....	Dairyman.....	Rincon.....	10 m SE Lakeport....	Uncle Sam.
Casebeer J W.....	Farmer.....	Main Co Road.....	1 m SE Lakeport.....	Lakeport.
Christie Wm A.....	Farmer.....	Main Co Road.....	4½ m SE Lakeport....	Lakeport.
Christie Wm.....	Farmer.....	Main Co Road.....	4½ m SE Lakeport....	Lakeport.
Cole Jesse.....	Farmer.....	Scott Valley.....	3 m NW Lakeport....	Lakeport.
Clendenin Saul.....	Farmer.....	Scott Valley.....	2 m NW Lakeport....	Lakeport.
Carley S.....	Upholsterer...	Lake Shore.....	Joining Lakeport N...	Lakeport.
Crawford Woods.....	Attorney.....	.....	½ m NW Lakeport....	Lakeport.
Cutler Cyrus.....	Farmer.....	.....	2½ m NW Lakeport....	Lakeport.
Cooper H J.....	Farmer.....	Big Valley.....	7 m SE Lakeport....	Uncle Sam.
Carpenter S.....	Farmer.....	Big Valley.....	6 m SE Lakeport....	Uncle Sam.
Cook G H.....	Blacksmith.....	Cobb Valley.....	21 m SE Lakeport....	Glenbrook.
Cornwall M M.....	Farmer.....	Lake Shore.....	1½ m NW Lakeport....	Lakeport.
Coombs S C.....	Farmer.....	Lake Shore.....	4½ m NW Lakeport....	Lakeport.
Correll P L.....	Farmer.....	Bachelor Valley.....	12½ m NW Lakeport...	Upper Lake.
Cogswell Wellington.....	Farmer.....	Upper Lake.....	9½ m NW Lakeport....	Upper Lake.
Crabtree T B.....	Farmer.....	Middle Creek.....	18 m NW Lakeport....	Upper Lake.
Cassidy R.....	Farmer.....	Clover Creek.....	10½ m NW Lakeport...	Upper Lake.
Cady Wm R.....	Carpenter.....	Upper Lake Valley...	11½ m NW Lakeport...	Upper Lake.
<b>CUSTER WM</b> .....	.....	Toll House.....	15 m NW Lakeport....	Upper Lake.
Chamberlain P B.....	Stock Raiser....	Gravelly Valley.....	35 m NW Lakeport....	Pomo.
Carson John W.....	Farmer.....	E side Lake.....	14 m NE Lakeport....	Upper Lake.
Copenger Patrick.....	Farmer.....	Lake Shore.....	8 m NE Lakeport....	Lakeport.
Callahan Wm.....	Farmer.....	.....	11 m NE Lakeport....	Lakeport.
Chandon Chas.....	Farmer.....	Morgan Valley.....	36 m E Lakeport....	Lower Lake.
Cox T H.....	Farmer.....	Morgan Valley.....	38 m E Lakeport....	Lower Lake.
<b>COX C M</b> .....	Farmer.....	Morgan Valley.....	38 m E Lakeport....	Lower Lake.
<b>CHRISMAN JAS</b> .....	Farmer.....	Knoxville Road.....	27 m E Lakeport....	Lower Lake.
Copsey Theodore.....	Farmer.....	Copsey Valley.....	27 m SE Lakeport....	Lower Lake.
Copsey John.....	Farmer.....	Copsey Valley.....	27 m SE Lakeport....	Lower Lake.
<b>CAPPS JOHN S</b> .....	Farmer.....	Loconoma Valley.....	32 m SE Lakeport....	Middletown.
Chapman C B.....	Carpenter.....	Lakeport.....	Main street.....	Lakeport.
Crumpton C J.....	Physician.....	Lakeport.....	Forbes Street.....	Lakeport.
Collings W R.....	Laborer.....	Loconoma Valley.....	33 m SE Lakeport....	Middletown.
Cox J B.....	Machinist.....	G W Q Mines.....	34 m SE Lakeport....	Middletown.
Collins John M.....	Farmer.....	Loconoma Valley.....	30 m SE Lakeport....	Middletown.
Carmon W G.....	Farmer.....	Loconoma Valley.....	30 m SE Lakeport....	Middletown.



NAME.	OCCUPATION.	PLACE OF BUSINESS.	RESIDENCE.	TOWN OR POST OFFICE
<b>CODY JEF</b> .....	Stock Dealer.....	Middletown.....	32 m SE Lakeport.....	Middletown.
Conaway Jos.....	Barber.....	Middletown.....	32 m SE Lakeport.....	Middletown.
Cassidy Edward.....	Hotel.....	Middletown.....	32 m SE Lakeport.....	Middletown.
Charmark H.....	Merchant.....	Main Street.....	32 m SE Lakeport.....	Middletown.
Cox J L.....	Justice of Peace	Kelseyville.....	Kelseyville.....	Uncle Sam.
<b>COOPER PROF O A</b> .....	Teacher.....	.....	.....	Lakeport.
Chapman Mrs S B.....	.....	.....	Main Street.....	Lakeport.
Coffman Mrs L K.....	Teacher.....	.....	.....	Lakeport.
<b>COOPER MRS C A</b> .....	Teacher.....	.....	.....	Lakeport.
<b>COOK &amp; McCONATHY</b>	Merchants.....	Main Street.....	.....	Lakeport.
<b>COOK J R</b> .....	Merchant.....	Main Street.....	Sixth Street.....	Lakeport.
<b>COHN &amp; CHARMAK</b> .....	Merchants.....	Main Street.....	.....	Lakeport.
<b>COHN H</b> .....	Merchant.....	Main Street.....	San Francisco.....	San Francisco
<b>CHARMAK LOUIS</b> .....	Merchant.....	Main Street.....	Main Street.....	Lakeport.
Compton H M.....	Wheelwright.....	Main Street.....	Main Street.....	Lakeport.
Clendenin W P.....	Merchant.....	Main Street.....	Main Street.....	Upper Lake.
Castellaw T L.....	Engineer.....	.....	Brooklyn.....	Lower Lake.
Caswell H.....	Miner.....	.....	Brooklyn.....	Lower Lake.
Cunningham Wm.....	Blacksmith.....	.....	Main Street.....	Lower Lake.
Cowden Jas.....	Butcher.....	Main Street.....	.....	Lower Lake.
Chamberlain J.....	Hostler.....	Main Street.....	Main Street.....	Lower Lake.
Crigler J C.....	Merchant.....	Main Street.....	.....	Lower Lake.
Crabtree Thos.....	Blacksmith.....	Main Street.....	.....	Guenoc.
Davis D D.....	Farmer.....	Big Valley.....	7 m SE Lakeport.....	Uncle Sam.
Dunivan Daniel.....	Farmer.....	Big Valley.....	3 m SE Lakeport.....	Lakeport.
Drollinger S D.....	Farmer.....	.....	10 m NW Lakeport.....	Lakeport.
Denney J P.....	Farmer.....	Scott's Creek.....	9 m NW Lakeport.....	Lakeport.
Demming Theo.....	Farmer.....	Scott's Valley.....	3 m NW Lakeport.....	Lakeport.
Daggett J M.....	Carpenter.....	Cobb Mt Mill.....	22 m SE Lakeport.....	Glenbrook.
Doty A J.....	Farmer.....	.....	4 m NW Lakeport.....	Lakeport.
Davee Z C.....	Farmer.....	Lower Lake Road.....	8 m SE Lakeport.....	Uncle Sam.
Dorn Max.....	Farmer.....	Coal Creek.....	10 m SE Lakeport.....	Uncle Sam.
Dunn David.....	Farmer.....	Rincon.....	7 m SE Lakeport.....	Uncle Sam.
Doty J W.....	Farmer.....	Bachelor Valley.....	12 m NW Lakeport.....	Upper Lake.
Donalson A B.....	Farmer.....	Middle Creek.....	11 m NW Lakeport.....	Upper Lake.
<b>DENISON J M</b> .....	Farmer.....	Middle Creek.....	11 m NW Lakeport.....	Upper Lake.
<b>DEWELL BENJ</b> .....	Farmer.....	Middle Creek.....	11 m NW Lakeport.....	Upper Lake.
Dowell J W.....	.....	.....	.....	Colusa.
Dearing J H.....	Farmer.....	Morgan Valley.....	37 m SE Lakeport.....	Lower Lake.
<b>DEARING J A</b> .....	Farmer.....	Huntington Valley.....	37 m SE Lakeport.....	Lower Lake.
Davenport A E.....	Laborer.....	Kelseyville.....	7 m SE Lakeport.....	Uncle Sam.
Davis B S.....	Carpenter.....	Kelseyville.....	7 m SE Lakeport.....	Uncle Sam.
Dodson Dr W B H.....	Druggist.....	Kelseyville.....	7 m SE Lakeport.....	Uncle Sam.
Dye Thos.....	Miner.....	Middletown.....	32 m SE Lakeport.....	Middletown.
Davis C E.....	Farmer.....	Round Valley.....	60 m NW Ukiah.....	Covelo.
Denison M L.....	Farmer.....	Main Street.....	Upper Lake.....	Upper Lake.
Davis J M.....	Lumber Dealer.....	Loconoma Valley.....	28 m SE Lakeport.....	Middletown.
Dunham Seth.....	Miner.....	Cobb Mountain.....	25 m SE Lakeport.....	Middletown.
Downes Dr J S.....	Physician.....	Main Street.....	Main Street.....	Lakeport.
Dennison T.....	Blacksmith.....	.....	Duell's Addition.....	Upper Lake.
Day E M.....	Farmer.....	.....	Lake Street.....	Lower Lake.
Emerson S R.....	Farmer.....	.....	7 m NW Lakeport.....	Upper Lake.
Evelt W H.....	Farmer.....	Big Valley.....	6 m SE Lakeport.....	Lakeport.
England R J.....	Farmer.....	Coal Creek.....	9 m SE Lakeport.....	Uncle Sam.
England J C.....	Farmer.....	Coal Creek.....	9 m SE Lakeport.....	Uncle Sam.
Elliott W B.....	Farmer.....	Clover Creek.....	10½ m NW Lakeport.....	Upper Lake.
Elliott Thos.....	Farmer.....	Clover Creek.....	10½ m NW Lakeport.....	Upper Lake.
Exen John.....	Laborer.....	Pine Mountain.....	19 m NE Lakeport.....	Upper Lake.
Ebbinghausen Frank.....	Farmer.....	Hunting Valley.....	38 m E Lakeport.....	Knoxville.
<b>ENGLISH C H</b> .....	Farmer.....	Loconoma Valley.....	26 m SE Lakeport.....	Middletown.
Everett J W.....	Co Treasurer.....	Court House.....	2½ m N Lakeport.....	Lakeport.
Eakle J C.....	Bar Room.....	Main Street.....	Third Street.....	Lakeport.
<b>ELBRIDGE JAS</b> .....	Cabinetmaker.....	Main Street.....	Main Street.....	Lower Lake.
<b>EVANS L</b> .....	Stove Store.....	Main Street.....	.....	Lower Lake.
Flippen W J.....	Farmer.....	Scott's Valley.....	6 m NW Lakeport.....	Lakeport.
Fees J W.....	Farmer.....	Scott's Valley.....	4½ m NW Lakeport.....	Lakeport.
Frisbee J N.....	Carpenter.....	Pleasant Grove.....	3 m NW Lakeport.....	Lakeport.
Fouth Jas M.....	Farmer.....	Cobb Valley.....	20 m SE Lakeport.....	Glenbrook.
Francis Wm M.....	Clerk.....	Bachelor Valley.....	13 m NW Lakeport.....	Upper Lake.
Fritts H R.....	Farmer.....	Middle Creek.....	11½ m NW Lakeport.....	Upper Lake.
Ford T W.....	Farmer.....	Tule Lake.....	10 m NW Lakeport.....	Upper Lake.
Fordyce J R.....	Stock Raiser.....	Gravelly Valley.....	35 m NW Lakeport.....	Potter Valley



NAME.	OCCUPATION.	PLACE OF BUSINESS.	RESIDENCE.	TOWN OR POST OFFICE
<b>FLOYD R S</b> .....	Amusement.....	Cape Floyd.....	9 m NE Lakeport.....	Lakeport.
Ford.....	Sheep Raiser.....	.....	11 m NE Lakeport.....	Upper Lake.
Ford.....	Sheep Raiser.....	.....	11 m NE Lakeport.....	Upper Lake.
<b>FRASER JOHN K</b> .....	Capt Steamboat.....	Clear Lake.....	Lakeport.....	Lakeport.
Friend A J.....	Farmer.....	Morgan Valley.....	35 m E Lakeport.....	Lower Lake.
Fuqua Thomas.....	Farmer.....	Morgan Valley.....	36 m E Lakeport.....	Lower Lake.
Fuqua Jacob.....	Teamster.....	Morgan Valley.....	36 m E Lakeport.....	Lower Lake.
Farris Young.....	Farmer.....	.....	3 m E Lakeport.....	Lower Lake.
<b>FARMER R D</b> .....	Teamster.....	Loconoma Valley.....	40 m SE Lakeport.....	Middletown.
Faully J T.....	Miner.....	Middletown.....	32 m SE Lakeport.....	Middletown.
Frazier M L.....	Mail Contractor.....	Main Street.....	Upper Lake.....	Upper Lake.
Fritch Wm.....	Laborer.....	Loconoma Valley.....	27 m SE Lakeport.....	Middletown.
Fox John.....	Farmer.....	Road N Lower Lake.....	30 m SE Lakeport.....	Middletown.
<b>FORBES WM</b> .....	Wheelwright.....	Main Street.....	Main Street.....	Lakeport.
Fitch E.....	Painter.....	.....	Main Street.....	Upper Lake.
Frazier J A.....	Mail Carrier.....	.....	Third Street.....	Upper Lake.
Fisk R.....	Hotel.....	Main Street.....	Main Street.....	Upper Lake.
<b>FOX S</b> .....	NorfolkSt Stable.....	Main Street.....	Main Street.....	Lower Lake.
<b>FORD E</b> .....	KearsargeSaloon.....	Calistoga and Young.....	Calistoga and Young.....	Middletown.
Farley G.....	Farmer.....	.....	Calistoga Street.....	Middletown.
Griffitts John.....	Farmer.....	Big Valley.....	4 m SE Lakeport.....	Uncle Sam.
Gard D G.....	Farmer.....	Big Valley.....	7 m SE Lakeport.....	Uncle Sam.
Gaddy Robt.....	Farmer.....	Big Valley.....	7 m SE Lakeport.....	Uncle Sam.
Gully A J.....	Farmer.....	Big Valley.....	7 m SE Lakeport.....	Uncle Sam.
<b>GOODWIN CHAS</b> .....	Dairyman.....	Big Valley.....	5 m SE Lakeport.....	Uncle Sam.
<b>GRAHAM E A</b> .....	Blue Lake House.....	Lower Blue Lake.....	12½ m NW Lakeport.....	Lakeport.
Graham Hiram.....	.....	Lower Blue Lake.....	12 m NW Lakeport.....	Lakeport.
Groves S J.....	Farmer.....	Scott Valley.....	5 m NW Lakeport.....	Lakeport.
Green B D.....	Farmer.....	Scott Valley.....	2 m NW Lakeport.....	Lakeport.
Gessner Wm.....	Farmer.....	Scott Valley.....	2 m NW Lakeport.....	Lakeport.
Gully S G.....	Farmer.....	Scott Valley.....	3 m W Lakeport.....	Lakeport.
Goodin Jos B.....	Farmer.....	Lake Shore.....	2½ m N Lakeport.....	Lakeport.
Goodin J J.....	Farmer.....	Lake Shore.....	2½ m N Lakeport.....	Lakeport.
<b>GUINNAR L</b> .....	Farmer.....	.....	18 m SE Lakeport.....	Lower Lake.
<b>GORDON WM</b> .....	Farmer.....	Cobb Valley.....	20 m SE Lakeport.....	Glenbrook.
<b>GARD GEO W</b> .....	Farmer.....	Big Valley.....	7 m SE Lakeport.....	Uncle Sam.
Gardner Jas.....	Farmer.....	Upper Lake Valley.....	15 m NW Lakeport.....	Upper Lake.
<b>GILBERT JACOB</b> .....	Farmer.....	Bachelor Valley.....	11 m NW Lakeport.....	Upper Lake.
Green Benjamin T.....	Farmer.....	Middle Creek.....	12½ m NW Lakeport.....	Upper Lake.
Green Wm.....	Farmer.....	Deer Valley.....	21½ m NW Lakeport.....	Upper Lake.
<b>GLINES C H</b> .....	Farmer.....	E side of Lake.....	14 m NE Lakeport.....	Upper Lake.
Glines J H.....	Farmer.....	E side of Lake.....	13 m NE Lakeport.....	Upper Lake.
Gurnnip J N.....	Farmer.....	Knoxville Road.....	28 m E Lakeport.....	Lower Lake.
Gentry Joseph.....	Laborer.....	Morgan Valley.....	35 m SE Lakeport.....	Lower Lake.
Grime Cicero.....	Machine Agent.....	1 m S Lower Lake.....	26 m SE Lakeport.....	Lower Lake.
Greenfield Bros.....	Farmers.....	Spring Valley.....	32 m SE Lakeport.....	Middletown.
Greenfield J B.....	Farmer.....	Spring Valley.....	32 m SE Lakeport.....	Middletown.
Greenfield W C.....	Farmer.....	Spring Valley.....	32 m SE Lakeport.....	Middletown.
Good John.....	Carpenter.....	Road N Lower Lake.....	30 m SE Lakeport.....	Middletown.
Gard I M.....	Painter.....	Kelseyville.....	Main Street.....	Uncle Sam.
<b>GREENE N E</b> .....	.....	Kelseyville.....	Main Street.....	Uncle Sam.
Greene Albert.....	.....	Kelseyville.....	Main Street.....	Uncle Sam.
Gard Jacob.....	Laborer.....	Kelseyville.....	.....	Uncle Sam.
Greene T J.....	Dentist.....	Kelseyville.....	.....	Uncle Sam.
Gard Levi.....	Teamster.....	Kelseyville.....	.....	Uncle Sam.
Gard W M.....	Indian Agent.....	Kelseyville.....	.....	Uncle Sam.
Gregg T.....	Farmer.....	.....	High Street.....	Lakeport.
Gully Rev W T.....	Minister.....	.....	.....	Lakeport.
<b>GREENE W W</b> .....	Greene's Hotel.....	Main Street.....	Main Street.....	Lakeport.
Gully F.....	Clerk.....	Main Street.....	Duell's Addition.....	Upper Lake.
<b>GURNETT L</b> .....	Blacksmith.....	Main Street.....	Main Street.....	Upper Lake.
Gattrell J & Co.....	Hotel.....	16 m NW Lakeport.....	Witter Springs.....	Witter Sps.
Gattrell A T.....	Postmaster.....	16 m NW Lakeport.....	Witter Springs.....	Witter Sps.
<b>GOLDSMITH W C</b> .....	Saloon.....	.....	.....	Lower Lake.
<b>GETZ J &amp; BROS</b> .....	Merchants.....	Main Street.....	.....	Lower Lake.
<b>GETZ S</b> .....	Merchant.....	Main Street.....	Main Street.....	Lower Lake.
<b>GETZ M</b> .....	Merchant.....	Main Street.....	Main Street.....	Lower Lake.
<b>GETZ MARCUS</b> .....	Merchant.....	Main Street.....	Main Street.....	Guenoc.
Hammack R J.....	Farmer.....	Big Valley.....	5 m SE Lakeport.....	Lakeport.
Hammack Mrs E A.....	Farmer.....	Big Valley.....	5 m SE Lakeport.....	Lakeport.
Hughs John.....	Farmer.....	Big Valley.....	10 m SE Lakeport.....	Uncle Sam.
Hall Albert.....	Dairyman.....	Rincon.....	9 m SE Lakeport.....	Uncle Sam.

NAME.	OCCUPATION.	PLACE OF BUSINESS.	RESIDENCE.	TOWN OR POST OFFICE
Hunt Wm.....	Farmer.....	Scott Valley.....	3½ m NW Lakeport ...	Lakeport.
Hunt Chas H.....	Laborer.....	Scott Valley.....	3½ m NW Lakeport ...	Lakeport.
Henderson Mrs E.....	Farmer.....	Big Valley.....	7 m SE Lakeport.....	Uncle Sam.
Hall S N.....	Bookkeeper.....	Kelsey Creek.....	10 m SE Lakeport.....	Uncle Sam.
Hall Samuel.....	Farmer.....	Kelsey Creek.....	10 m SE Lakeport.....	Uncle Sam.
Hardy Henry.....	Farmer.....	Lake Shore.....	14 m SE Lakeport.....	Uncle Sam.
Hamilton Wm.....	Farmer.....	.....	7 m NW Lakeport.....	Lakeport.
Hendricks G B.....	Farmer.....	Scott Valley.....	5 m NW Lakeport.....	Lakeport.
Hendricks J J.....	Farmer.....	Scott Valley.....	5 m NW Lakeport.....	Lakeport.
Hubbard I.....	.....	Copsey Valley.....	.....	Lower Lake.
Henderson Lewis.....	Farmer.....	Big Valley.....	7 m SE Lakeport.....	Uncle Sam.
<b>HILDRETH W H</b> .....	Superintendent..	Little Borax Lake.....	12 m SE Lakeport.....	Uncle Sam.
Hildreth A F.....	Engineer.....	Little Borax Lake.....	12 m SE Lakeport.....	Uncle Sam.
Hildreth L S.....	Refiner.....	Little Borax Lake.....	12 m SE Lakeport.....	Uncle Sam.
Hammack W H.....	Farmer.....	Big Valley.....	6 m SE Lakeport.....	Uncle Sam.
Huston J M.....	Farmer.....	Big Valley.....	5 m SE Lakeport.....	Lakeport.
Huston W B.....	Farmer.....	Big Valley.....	5 m SE Lakeport.....	Lakeport.
Huston J H.....	Farmer.....	Big Valley.....	5½ m SE Lakeport.....	Lakeport.
<b>HARRIS W M</b> .....	Farmer.....	Big Valley.....	8 m SE Lakeport.....	Uncle Sam.
<b>HOWARD J B</b> .....	Farmer.....	Bachelor Valley.....	16 m NW Lakeport...	Upper Lake.
Hignight Saul.....	Laborer.....	Bachelor Valley.....	16 m NW Lakeport...	Upper Lake.
<b>HARROW N W</b> .....	Farmer.....	Middle Creek.....	12 m NW Lakeport...	Upper Lake.
Helms W.....	Laborer.....	Clover Creek.....	14 m NW Lakeport...	Upper Lake.
Humphrey H A.....	Lumber Dealer.	Morrison's Landing..	10 m NE Lakeport.....	Upper Lake.
Helms I.....	Farmer.....	Lake Shore.....	11 m NE Lakeport...	Upper Lake.
Helms Saml C.....	Farmer.....	.....	16 m NW Lakeport...	Witter Sps.
<b>HERRICK H N</b> .....	Farmer.....	½ m E Lower Lake..	26 m E Lakeport.....	Lower Lake.
Herndon F M.....	Farmer.....	Knoxville Road.....	27 m E Lakeport.....	Lower Lake.
Herndon W H.....	Farmer.....	Knoxville Road.....	27 m E Lakeport.....	Lower Lake.
Hutchinson Wm.....	Farmer.....	Soda Creek.....	31 m SE Lakeport.....	Lower Lake.
Herndon N.....	Farmer.....	.....	26 m E Lakeport.....	Lower Lake.
Herndon Lafayette.....	Carpenter.....	.....	26 m E Lakeport.....	Lower Lake.
Harbin W A.....	.....	Foot Cobb Mountain..	24 m SE Lakeport.....	Middletown.
Hill A.....	Teamster.....	G W Q Mines.....	34 m SE Lakeport...	Middletown.
Harbin J C.....	Farmer.....	Loconoma Valley.....	27 m SE Lakeport.....	Middletown.
Harris Mrs T M.....	Hotel.....	Guenoc.....	30 m SE Lakeport.....	Guenoc.
Hibbard Chas.....	Farmer.....	Loconoma Valley.....	31 m SE Lakeport.....	Middletown.
Harrington D.....	Board Maker...	Cobb Mountain.....	34 m SE Lakeport.....	Middletown.
Hayten Thos.....	Carpenter.....	Kelseyville.....	Third Street.....	Uncle Sam.
Hughes A B.....	School Teacher..	Kelseyville.....	.....	Uncle Sam.
Hotaling Mrs C K.....	.....	.....	.....	Lakeport.
Hammack Mrs E A.....	Farmer.....	5 m SE Lakeport.....	5 m SE Lakeport.....	Lakeport.
Houx Mrs I F.....	.....	.....	High and Fifth.....	Lakeport.
Hoppin John E.....	Constable.....	.....	Bartlett Springs.....	Bartlett Sps.
<b>HANSON J F</b> .....	Farmer.....	Long Valley.....	25 m E Lakeport.....	Lower Lake.
Huntington.....	Miner.....	.....	.....	Lower Lake.
<b>HAGANS E B</b> .....	Pro. Stage Line	.....	Brooklyn.....	Lower Lake.
<b>HAGANS E B &amp; CO</b> .....	Pros. Stage Line	.....	.....	Lower Lake.
Hammer C.....	Brewer.....	Main Street.....	Kelsey Road.....	Lower Lake.
Hazell H.....	.....	.....	Kelsey Road.....	Lower Lake.
<b>HARRIS T N</b> .....	Hotel.....	Main Street.....	Main Street.....	Guenoc.
<b>HAMES THOS</b> .....	Saloon.....	Main Street.....	Main Street.....	Guenoc.
Hamilton J J.....	Teamster.....	.....	.....	Guenoc.
Ingram J C W.....	County Sheriff..	Court House.....	3½ m NW Lakeport...	Lakeport.
Ivancovich J.....	Druggist.....	Main Street.....	Main Street.....	Lower Lake.
Ingram James.....	Farmer.....	Big Valley.....	5 m SE Lakeport.....	Lakeport.
Joslin A P.....	Farmer.....	Big Valley.....	2 m SE Lakeport.....	Lakeport.
Jones Jno.....	Farmer.....	Big Valley.....	2 m SE Lakeport.....	Lakeport.
Jones C W.....	Farmer.....	Scott Valley.....	4 m NW Lakeport.....	Lakeport.
Johnson J W.....	Teacher.....	Big Valley.....	5 m SE Lakeport.....	Lakeport.
Jones Wm.....	Shingle Maker..	Pine Mountain.....	23 m SE Lakeport.....	Glenbrook.
Job Henry.....	Farmer.....	Upper Lake Valley..	9 m NW Lakeport.....	Upper Lake.
Johnson Moses.....	Farmer.....	Clover Creek.....	12 m NW Lakeport...	Upper Lake.
Johnson Wm.....	Farmer.....	Clover Creek.....	12 m NW Lakeport...	Upper Lake.
Johnson R.....	Farmer.....	Twin Valley.....	25 m NE Lakeport...	Upper Lake.
Johnson Mathew.....	Farmer.....	Clover Creek.....	12 m N Lakeport.....	Upper Lake.
Jones J W.....	Farmer.....	Clover Creek.....	12½ m N Lakeport.....	Upper Lake.
Johnston John.....	Farmer.....	Morgan Valley.....	35 m E Lakeport.....	Lower Lake.
Johnson E E.....	Brickmaker.....	Knoxville Road.....	27 m E Lakeport.....	Lower Lake.
Jamison J H.....	Farmer.....	.....	.....	Uncle Sam.
James W M.....	Superintendent..	American Q Mines....	35 m SE Lakeport.....	Middletown.
<b>JACOBUS JOHN</b> .....	Wagonmaker...	Kelseyville.....	Main Street.....	Uncle Sam.



NAME.	OCCUPATION.	PLACE OF BUSINESS.	RESIDENCE.	TOWN OR POST OFFICE
Johnson J G	Teacher	Upper Lake		Upper Lake.
Knowlton C V	Painter		Fourth Street	Lakeport.
Kennedy R	Carpenter		Second Street	Lakeport.
Keatley T	Carpenter			Upper Lake.
<b>KENNEDY H.</b>	Farmer	Long Valley	30 m E Lakeport	Lower Lake.
Knighten W	Laborer		Tail Holt Valley	Bartlett Sps.
Kesey Wm	Postmaster	Main Street	Lake Street	Lower Lake.
<b>KELLOGG JAS H.</b>	Blacksmith	Calistoga Street	Calistoga Street	Middletown.
Kelsay B	Farmer	Big Valley	5 m SE Lakeport	Uncle Sam.
Kelsay Jas	Farmer	Big Valley	8 m SE Lakeport	Uncle Sam.
Kelsay Wm	Farmer	Big Valley	8 m SE Lakeport	Uncle Sam.
Kelsay Mrs P C	Farmer	Big Valley	5 m SE Lakeport	Uncle Sam.
Kelsay John	Farmer	Big Valley	5 m SE Lakeport	Lakeport.
Kelsay Mrs Laura	Farmer	Big Valley	5 m SE Lakeport	Lakeport.
Kelsay Nathaniel	Farmer	Big Valley	5 m SE Lakeport	Uncle Sam.
Kelsay Alexander	Farmer	Big Valley	8 m SE Lakeport	Uncle Sam.
Kimberlin John	Farmer	Scott Valley	3 m NW Lakeport	Lakeport.
Kayser F W	Farmer	Coal Creek	15 m SE Lakeport	Uncle Sam.
Ketcham E	Laborer	Highland Springs	7½ m SE Lakeport	Uncle Sam.
Kelsay W T	Farmer	Big Valley	7 m SE Lakeport	Uncle Sam.
Keene Capt	Farmer	Upper Lake Road	6½ m NW Lakeport	Upper Lake.
<b>KELTING J A.</b>	Livery	Kelseyville	Main Street	Uncle Sam.
Kincaid H N	Carpenter			Uncle Sam.
Keller Geo W	Laborer			Middletown.
League J M	Merchant	Main Street	Main and Fourth	Lakeport.
<b>LEVY A.</b>	Merchant	Main Street	Forbes Street	Lakeport.
Logan P F	Carpenter		Upper Lake House	Upper Lake.
<b>LEVINSON A.</b>	Merchant	Main Street	Main Street	Upper Lake.
<b>LONG M A.</b>	Hotel		Bartlett Springs	Bartlett Sps.
Lee Geo	Carpenter			Lower Lake.
Lawrence R H			Lake Street	Lower Lake.
Lowe Mrs A	Teacher		Lake Street	Lower Lake.
Lobree David	Merchant	Calistoga Street	Calistoga Street	Middletown.
Lynch John	Farmer	Big Valley	9 m SE Lakeport	Uncle Sam.
Leach A D	Laborer	Big Valley	7 m SE Lakeport	Uncle Sam.
Lownes Franklin P	Laborer	Blue Lake	15 m NW Lakeport	Lakeport.
Lyon Geo A	Farmer	Lake Shore	6 m NW Lakeport	Lakeport.
Lombler Robt	Stock Raiser	Dunivan Valley	8 m SE Lakeport	Lakeport.
Lombrer Geo A	Stock Raiser	Dunivan Valley	8 m SE Lakeport	Lakeport.
Lane Wm	Farmer	Coal Creek	10 m SE Lakeport	Uncle Sam.
<b>LEACH J A.</b>	Farmer	Big Valley	7 m SE Lakeport	Uncle Sam.
Long Bryant	Farmer	Big Valley	4 m SE Lakeport	Uncle Sam.
<b>LAMB JOHN R.</b>	Farmer	Big Valley	7 m SE Lakeport	Uncle Sam.
<b>LING T A.</b>	Prop Springs	4 m SW Kelsey	7½ m SE Lakeport	Uncle Sam.
<b>LEE J M.</b>	Farmer	Rincon	8 m SE Lakeport	Uncle Sam.
<b>LAMB JOHN</b>	Farmer	E side Lake	10 m NE Lakeport	Upper Lake.
Lampley Philip	Farmer	Cobb Mountain	23 m SE Lakeport	Middletown.
Lobree David	Merchant	Middletown	Main Street	Middletown.
Libley S	Farmer	Middletown	32 m SE Lakeport	Middletown.
Melvin H A	Stock Raiser	Gravelly Valley	35 m N Lakeport	Potter Valley
Marble F B	Miner			Middletown.
McMath A	Stock Raiser	Gravelly Valley	35 m N Lakeport	Gravelly Val
<b>McMATH A B.</b>	Stock Raiser	Gravelly Valley	35 m N Lakeport	Gravelly Val
McMath R F	Stock Raiser	Gravelly Valley	35 m N Lakeport	Gravelly Val
<b>McCLEAN J M.</b>	Farmer	Middle Creek	13 m N Lakeport	Upper Lake.
Martin Mrs Sarah	Farmer	Middle Creek	14 m N Lakeport	Upper Lake.
Medberry A E	Farmer	Lake Shore	9 m NE Lakeport	Lakeport.
<b>MORRISON SAML.</b>	Farmer	Morrison's Landing	9 m NE Lakeport	Lakeport.
McMillen Perry	Laborer	Morgan Valley		Lower Lake.
Morrell A F	Farmer	Hunting Valley	4 m E Lakeport	Lower Lake
Marble W B	Miner	Little Geysers		Dodgeville.
Marble O P	Miner			Dodgeville.
McRoe Geo	M E Minister		Kelseyville	Uncle Sam.
Marsh J N	Farmer	Loconoma Valley	24 m SE Lakeport	Middletown.
Murphy J C	Farmer	Coyote Valley	35 m SE Lakeport	Guenoc.
Miller Mrs Jas			Kelseyville	Uncle Sam.
McDaniel J	Farmer	Loconoma Valley	33 m SE Lakeport	Middletown.
McDaniel J	Farmer	Loconoma Valley	33 m SE Lakeport	Middletown.
Marsh J W	Farmer	Loconoma Valley	24 m SE Lakeport	Middletown.
<b>MCINTIRE CHAS</b>	Farmer	Coal Valley Road	13 m SE Lakeport	Uncle Sam.
Marshall Geo W	Farmer	Mt Spring Ranch	14 m SE Lakeport	Lower Lake.
<b>MORLAN THOS.</b>	Farmer	Trian Ranch	18 m SE Lakeport	Lower Lake.



NAME.	OCCUPATION.	PLACE OF BUSINESS.	RESIDENCE.	TOWN OR POST OFFICE
Morlan E.....	Farmer.....	Trian Ranch.....	18 m SE Lakeport.....	Lower Lake.
Morlan Geo.....	Farmer.....	Trian Ranch.....	18 m SE Lakeport.....	Lower Lake.
Mills Chas.....	Saloon.....	Cobb Valley.....	20 m SE Lakeport.....	Glenbrook.
Mills D E.....	Farmer.....	Cobb Valley.....	17 m SE Lakeport.....	Glenbrook.
Mills W H.....	Farmer.....	Cobb Valley.....	17 m SE Lakeport.....	Glenbrook.
McNeill Nelson.....	Farmer.....	High Valley.....	12 m SE Lakeport.....	Uncle Sam.
McCorkle John.....	Laborer.....	Rincon Valley.....	8 m SE Lakeport.....	Uncle Sam.
<b>MATHAS THOS</b> .....	Dairyman.....	Rincon Valley.....	9 m SE Lakeport.....	Uncle Sam.
<b>McCRAY W L</b> .....	Stage Prop.....	Willow Springs.....	11 m SE Lakeport.....	Cloverdale.
McCarty A P.....	Attorney.....	Lake Shore.....	1 1/4 m N Lakeport.....	Lakeport.
Mason Albert.....	Farmer.....	.....	8 m NW Lakeport.....	Upper Lake.
Minstrell G W.....	Carpenter.....	Rincon.....	6 1/2 m SE Lakeport.....	Lakeport.
Miller A F.....	Farmer.....	Big Valley.....	7 1/2 m SE Lakeport.....	Uncle Sam.
Merritt R D.....	Farmer.....	Big Valley.....	7 m SE Lakeport.....	Uncle Sam.
Mathews Robt.....	Teamster.....	.....	12 m SE Lakeport.....	Uncle Sam.
McCarty D Q.....	Farmer.....	Upper Lake Road.....	7 m NW Lakeport.....	Upper Lake.
McCarty Henry.....	Farmer.....	Upper Lake Road.....	7 m NW Lakeport.....	Lakeport.
McCarty Miss N B.....	Teacher.....	.....	7 m NW Lakeport.....	Lakeport.
Maxwell T P Sr.....	Farmer.....	Clover Creek.....	11 m N Lakeport.....	Upper Lake.
Maxwell T P Jr.....	Farmer.....	Clover Creek.....	11 m N Lakeport.....	Upper Lake.
Martin John R.....	Farmer.....	Big Valley.....	5 m SE Lakeport.....	Lakeport.
Manlove W H.....	Farmer.....	Big Valley.....	5 m SE Lakeport.....	Lakeport.
Middleton R G.....	Farmer.....	Big Valley.....	7 m SE Lakeport.....	Uncle Sam.
Manning Mitchell.....	Farmer.....	Big Valley.....	3 m SE Lakeport.....	Lakeport.
Manning Thos.....	Farmer.....	Big Valley.....	3 m SE Lakeport.....	Lakeport.
McGregor J.....	Farmer.....	Big Valley.....	2 m SE Lakeport.....	Lakeport.
McCullough R.....	Farmer.....	Scott Valley.....	5 m NW Lakeport.....	Lakeport.
McClintock J T.....	Farmer.....	Scott Valley.....	4 m NW Lakeport.....	Lakeport.
McCabe P T.....	Farmer.....	Main Road to Ukiah.....	6 m NW Lakeport.....	Lakeport.
McCabe W B.....	Farmer.....	Main Road to Ukiah.....	6 m NW Lakeport.....	Lakeport.
Morrison Zeno.....	Farmer.....	Scott Valley.....	7 m NW Lakeport.....	Lakeport.
Moore Joseph.....	Farmer.....	Scott Creek.....	8 m NW Lakeport.....	Lakeport.
Mann Leigh.....	Farmer.....	Lake Shore.....	9 1/2 m SE Lakeport.....	Uncle Sam.
Marsh R A.....	Blacksmith.....	Kelsey Creek.....	9 m SE Lakeport.....	Uncle Sam.
Marshall Andrew.....	Blacksmith.....	Kelsey Creek.....	9 m SE Lakeport.....	Uncle Sam.
Marsh Samuel.....	Gardener.....	.....	8 m SE Lakeport.....	Uncle Sam.
Mendenhall Joseph.....	Farmer.....	Scott Creek.....	13 m NW Lakeport.....	Upper Lake.
Mendenhall Saml.....	Farmer.....	Scott Creek.....	13 m NW Lakeport.....	Upper Lake.
<b>MITCHELL I N B</b> .....	Farmer.....	Bachelor Valley.....	12 m NW Lakeport.....	Upper Lake.
Mitchell Wm H.....	Farmer.....	Bachelor Valley.....	12 1/2 m NW Lakeport.....	Upper Lake.
Mitchell Jas Andrew.....	.....	Mitchell Springs.....	16 m NW Lakeport.....	Upper Lake.
Meredith Mrs Lucy.....	Farmer.....	Bachelor Valley.....	15 m NW Lakeport.....	Upper Lake.
Metcalf L C.....	Farmer.....	Bachelor Valley.....	14 m NW Lakeport.....	Upper Lake.
<b>MAXWELL J W</b> .....	Farmer.....	Clover Creek.....	11 m NW Lakeport.....	Upper Lake.
Medberry A E.....	Farmer.....	Middle Creek.....	12 1/2 m NW Lakeport.....	Upper Lake.
Mantz J.....	Tinsmith.....	Main Street.....	Forbes and Second.....	Lakeport.
Mathews J T.....	Livery Stable.....	Main Street.....	High Street.....	Lakeport.
<b>MATHEWS WRIGHT</b> .....	Co Auditor.....	Court House.....	Main Street.....	Lakeport.
<b>MACKALL J W</b> .....	Druggist.....	Main Street.....	Forbes Street.....	Lakeport.
<b>MARTIN G T</b> .....	Stationery.....	Main Street.....	Main Street.....	Lakeport.
<b>McCONATHY JAS</b> .....	Merchant.....	Main Street.....	Forbes Street.....	Lakeport.
Moore G.....	Butcher.....	Main Street.....	Main Street.....	Lakeport.
<b>McLEAN D</b> .....	Merchant.....	Main Street.....	Main Street.....	Upper Lake.
Miles R F.....	Saloon.....	Main Street.....	.....	Lower Lake.
McCabe A.....	Carpenter.....	.....	.....	Lower Lake.
Moore J H.....	Saloon.....	Main Street.....	Main Street.....	Lower Lake.
Miles Jas.....	Saloon.....	Main Street.....	.....	Lower Lake.
Mather John.....	Miller.....	Main Street.....	Main Street.....	Lower Lake.
<b>McFARLING &amp; SIMMONS</b> .....	Painters.....	Main Street.....	.....	Lower Lake.
<b>McFARLING J H</b> .....	Painter.....	Main Street.....	Main Street.....	Lower Lake.
<b>MAXWELL A</b> .....	Clerk.....	Calistoga Street.....	Calistoga Street.....	Middletown.
Neyce J H.....	Jeweler.....	Main Street.....	Forbes Street.....	Lakeport.
Noel A E.....	Dist Attorney.....	Court House.....	Main Street.....	Lakeport.
Nichols L.....	Agt SF Water Co.....	.....	.....	Lower Lake.
Nobles A H.....	Teamster.....	Big Valley.....	7 1/2 m SE Lakeport.....	Uncle Sam.
Newkirk I N.....	Farmer.....	Scott Valley.....	7 m NW Lakeport.....	Lakeport.
Nutter Geo D.....	Farmer.....	Big Valley.....	7 m SE Lakeport.....	Uncle Sam.
Nelson F D.....	Stock Raiser.....	Gravelly Valley.....	36 m NW Lakeport.....	Pomo.
<b>NOBLES S B</b> .....	Blacksmith.....	Kelseyville.....	Main Street.....	Uncle Sam.
<b>O'BRIEN JOHN</b> .....	Farmer.....	Big Valley.....	8 m SE Lakeport.....	Uncle Sam.
Ogle Barton.....	Farmer.....	Scott Valley.....	3 m NW Lakeport.....	Lakeport.




NAME.	OCCUPATION.	PLACE OF BUSINESS.	RESIDENCE.	TOWN OR POST OFFICE
Olliver R.....	Farmer.....	Mt Spring Ranch.....	14 m SE Lakeport.....	Uncle Sam.
<b>OLSEN CHRISTIAN</b> .....	Farmer.....	Hunting Valley.....	40 m E Lakeport.....	Knoxville.
<b>ORROK EDGAR</b> .....	Farmer.....	Morgan Valley.....	23 m E Lakeport.....	Lower Lake.
Oshea J.....	.....	Lakeport.....	Main Street.....	Lakeport.
Ormiston T.....	Carpenter.....	Kelseyville.....	Main Street.....	Uncle Sam.
Phelan N.....	Deputy Sheriff.....	Court House.....	3 m SE Lakeport.....	Lakeport.
<b>PARISH JAS.</b> .....	Blacksmith.....	Main Street.....	Main Street.....	Lakeport.
<b>PHILLIBER &amp; McLEAN</b> .....	Merchants.....	Main Street.....	.....	Upper Lake.
<b>PHILLIBER R</b> .....	Merchant.....	Main Street.....	Main Street.....	Upper Lake.
Piner S M.....	Farmer.....	Kelseyville.....	.....	Uncle Sam.
<b>PINER C A</b> .....	Farmer.....	Big Valley.....	7½ m SE Lakeport.....	Uncle Sam.
Piner Stephen.....	Farmer.....	Big Valley.....	7 m SE Lakeport.....	Uncle Sam.
Pearson Chas.....	Farmer.....	Scott Creek.....	8 m NW Lakeport.....	Lakeport.
Pearson B F.....	Farmer.....	Scott Creek.....	8 m NW Lakeport.....	Lakeport.
<b>PEARSON W J.</b> .....	Pearson Springs	Bachelor Valley.....	13 m NW Lakeport....	Upper Lake.
Phillips Luther.....	Farmer.....	Scott Creek.....	12 m NW Lakeport....	Upper Lake.
Phillips Jas.....	Farmer.....	Scott Creek.....	13 m NW Lakeport....	Upper Lake.
Poe A N.....	Stock Raiser.....	.....	6 m NW Lakeport.....	Upper Lake.
Pruden Mrs Adelia.....	.....	.....	6 m NW Lakeport.....	Upper Lake.
Parsons W H.....	Bookkeeper... .	Cobb Mt Mill.....	22 m SE Lakeport.....	Glenbrook.
Pearkins W H.....	Laborer.....	Mt Mill.....	15 m SE Lakeport.....	Glenbrook.
Patrick M.....	Laborer.....	.....	16 m SE Lakeport.....	Lower Lake.
Poole Chester.....	Farmer.....	Coal Creek.....	11 m SE Lakeport.....	Uncle Sam.
Piner G W.....	Farmer.....	Big Valley.....	7 m SE Lakeport.....	Uncle Sam.
Phelan N.....	Farmer.....	Big Valley.....	3 m SE Lakeport.....	Lakeport.
Phillips C W.....	Farmer.....	Scott Creek.....	13 m NW Lakeport....	Upper Lake.
Patten John M.....	Farmer.....	Bachelor Valley.....	14 m NW Lakeport....	Witter Sps.
<b>PARMER HENRY</b> .....	Farmer.....	.....	10 m NW Lakeport....	Upper Lake.
Pitney S.....	Farmer.....	Clover Creek.....	11½ m NW Lakeport....	Upper Lake.
Pitney John.....	Farmer.....	Clover Creek.....	11½ m NW Lakeport....	Upper Lake.
Post Henry D.....	Farmer.....	Clover Creek.....	12 m N Lakeport.....	Upper Lake.
<b>PALMER JASPER</b> .....	Farmer.....	Morgan Valley.....	35 m E Lakeport.....	Lower Lake.
Penney Thomas.....	.....	Cache Creek.....	26 m E Lakeport.....	Lower Lake.
Prebble S B.....	.....	Loconoma Valley....	40 m SE Lakeport.....	Middletown.
Paul E M.....	County Judge..	Lakeport.....	.....	Lakeport.
Quigley R V S.....	Farmer.....	Long Valley.....	35 m E Lakeport.....	Lower Lake.
Quesenberry M.....	Farmer.....	Cobb Mt.....	24 m SE Lakeport.....	Middletown.
Quesenbury Jas.....	.....	Cobb Mt.....	24 m SE Lakeport.....	Middletown.
<b>RADCLIFF WM P</b> .....	Farmer.....	Clover Creek.....	12 m N Lakeport.....	Upper Lake.
Runnels Jas.....	Farmer.....	Morgan Valley.....	35 m E Lakeport.....	Lower Lake.
<b>RUNNELS MARTIN</b> .....	Farmer.....	Morgan Valley.....	35 m E Lakeport.....	Lower Lake.
Reiff John.....	Farmer.....	Hunting Valley.....	40 m E Lakeport.....	Lower Lake.
Rice N J.....	Farmer.....	.....	12 m N Lakeport.....	Upper Lake.
Ross Guy.....	.....	Lakeport.....	.....	Lakeport.
Robinett Geo.....	Laborer.....	Copsey Valley.....	23 m SE Lakeport.....	Lower Lake.
Roman W W.....	Barkeeper.....	Middletown.....	.....	Middletown.
Reynolds R H.....	Laborer.....	Middletown.....	.....	Middletown.
Reinke John.....	Blacksmith.....	Middletown.....	Calistoga Street.....	Middletown.
Ranson Geo W.....	Wheelwright....	Middletown.....	Calistoga Street.....	Middletown.
Rankin R A.....	Farmer.....	Big Valley.....	4 m SE Lakeport.....	Uncle Sam.
Russell Enoch.....	Farmer.....	Scott Valley.....	7 m NW Lakeport.....	Lakeport.
Russell Levi.....	Farmer.....	Scott Valley.....	7 m NW Lakeport.....	Lakeport.
Russell Milburn.....	Farmer.....	Scott Valley.....	7 m NW Lakeport.....	Lakeport.
<b>ROBINSON J B</b> .....	Farmer.....	Lake Shore.....	8 m NW Lakeport.....	Upper Lake.
<b>ROBBE J W</b> .....	Blacksmith.....	Oak Corners.....	3 m SE Lakeport.....	Lakeport.
Rice J F.....	Farmer.....	Scott Valley.....	3 m NW Lakeport.....	Lakeport.
<b>RIGGS E C</b> .....	Farmer.....	Scott Creek.....	3 m W Lakeport.....	Lakeport.
Russell S P.....	Farmer.....	Scott Valley.....	3 m NW Lakeport.....	Lakeport.
Ransdell Mrs M E.....	Farmer.....	Upper Lake Road....	4 m NW Lakeport.....	Lakeport.
Rosebrough J W.....	Farmer.....	.....	16 m SE Lakeport.....	Uncle Sam.
Rippy G C.....	Farmer.....	Big Valley.....	5 m SE Lakeport.....	Lakeport.
Rippy H H.....	Farmer.....	Big Valley.....	5 m SE Lakeport.....	Lakeport.
<b>RAINS JOHN</b> .....	Farmer.....	Rincon.....	7 m SE Lakeport.....	Lakeport.
Richabough S.....	Farmer.....	Big Valley.....	8 m SE Lakeport.....	Uncle Sam.
Robison Rufus.....	Farmer.....	Big Valley.....	6½ m SE Lakeport.....	Uncle Sam.
Richabough P.....	Farmer.....	Big Valley.....	8 m SE Lakeport.....	Uncle Sam.
Reeves Mrs Mertha.....	Farmer.....	Big Valley.....	7½ m SE Lakeport.....	Uncle Sam.
<b>RENFRO J H</b> .....	Farmer.....	Upper Lake Road....	6 m NW Lakeport.....	Lakeport.
Rice C C.....	Farmer.....	Upper Lake Valley..	10 m N Lakeport.....	Upper Lake.
<b>RIFFE WINCHESTER</b> .....	Farmer.....	Clover Creek.....	12½ m N Lakeport.....	Upper Lake.
Riffe Abraham.....	Sawmill.....	.....	.....	.....
Redman D V.....	Farmer.....	Middle Creek.....	14 m N Lakeport.....	Upper Lake

# GRAHAM & McCRAY

(( UPPER LAKE, ))

PROPRIETORS OF A



## FAST STAGE LINE,

**FROM CLOVERDALE TO UPPER LAKE,  
Via Lakeport and Kelseyville.**

All of the appointments of this Line are unexceptionable. The Coaches are New, Roomy, and are built after the pattern of the Ancient English Thoroughbrace Coach. This ensures the Ease and Comfort of Travelers.

Conducting also a **FIRST-CLASS**



### Livery Stable,

AT UPPER LAKE,



These Gentlemen can convey Tourists or Travelers to any point of interest at a moment's notice, and at very low rates. They also have

**Teams and Single Horses, Buggies, Carriages and Vehicles**


Of all descriptions for Hire, and can give as perfect satisfaction to parties wishing to hire as any Metropolitan Establishment.

*We Furnish Good Conveyances at Reasonable Prices.*

**GRAHAM & McCRAY.**



# Norfolk Livery Stable,




LOWER LAKE, CAL.

**S. FOX, Proprietor.**

## FINE STYLISH "TURN-OUTS"

For ROAD DRIVING, and Heavier Vehicles for MOUNTAIN TRAVELING. SINGLE HORSES or TEAMS always at the command of those desiring to hire, together with Conveyances to suit any taste.



## Saddle Horses

FOR

## LADIES' OR GENTLEMEN'S RIDING,

SPIRITED

OR QUIET.

WITH SADDLES AND TRAPPINGS NEW AND NEAT

**Particular Attention given to Transient Horses.**

**Horses Boarded on Most Reasonable Terms.**

Parties conveyed to any portion of the country quickly and at reasonable figures. The public is hereby invited to call, examine, and test our Stock.

**S. FOX, Proprietor.**

NAME.	OCCUPATION.	PLACE OF BUSINESS.	RESIDENCE.	TOWN OR POST OFFICE
<b>RITCHIE A A</b> .....	Farmer .....	Coyote Valley.....	35 m SE Lakeport.....	Guenoc.
Ross G.....	.....	.....	Forbes Street.....	Lakeport.
Russell J M.....	Teamster .....	.....	Welch's Addition.....	Lakeport.
<b>RICHARDS J</b> .....	Barber .....	Main Street.....	Greene's Hotel.....	Lakeport.
Rice Wm.....	Farmer .....	.....	.....	Upper Lake.
<b>REYNOLDS DR R G</b> .....	Physician .....	Main Street.....	Main Street.....	Upper Lake.
Radecliff W P.....	Witter Hotel.....	16 m NW Lakeport...	Witter Springs.....	Witter Sps.
Rayburn Geo.....	Waiter .....	.....	.....	Bartlett Sps.
<b>ROWE W F</b> .....	Farmer .....	Long Valley.....	35 m E Lakeport.....	Lower Lake.
Root Prof J K.....	Musician.....	.....	.....	Lower Lake.
Reynolds M L.....	Speculator.....	.....	Main Street.....	Lower Lake.
Roman W W.....	Mining Broker...	Calistoga Street.....	Calistoga Street.....	Middletown.
Rawson G W.....	Wheelwright...	Calistoga Street.....	.....	Middletown.
Sturdivant Mrs Rebecca.....	Farmer .....	Big Valley.....	4½ m SE Lakeport.....	Lakeport.
Sitton W P.....	Farmer .....	Big Valley.....	5 m SE Lakeport.....	Lakeport.
Shirley J E.....	Farmer .....	Big Valley.....	6 m SE Lakeport.....	Uncle Sam.
Stutt Jas.....	Dairyman .....	Rincon.....	18 m SE Lakeport.....	Uncle Sam.
Scott Wm.....	Farmer .....	Big Valley.....	1½ m SE Lakeport.....	Lakeport.
Shuder Wm.....	Farmer .....	Scott Valley.....	4½ m NW Lakeport...	Lakeport.
Sackett Mrs Maria.....	.....	Blue Lake House.....	12½ m NW Lakeport...	Lakeport.
Scudamore G.....	Farmer .....	Scott Valley.....	4 m NW Lakeport.....	Lakeport.
Scudamore Chas.....	Farmer .....	Scott Valley.....	4 m NW Lakeport.....	Lakeport.
Stevens John C.....	Farmer .....	Scott Valley.....	3½ m NW Lakeport....	Lakeport.
Snyder Wilson S.....	Laborer.....	Scott Valley.....	3 m NW Lakeport.....	Lakeport.
Sacry Benjamin.....	Farmer .....	Scott Creek.....	5 m SW Lakeport.....	Lakeport.
<b>SMITH ROBT O</b> .....	Brewer .....	.....	1 m NW Lakeport.....	Lakeport.
<b>SMITH J H</b> .....	Farmer .....	Cobb Valley.....	22 m SE Lakeport.....	Glenbrook.
Sigle John.....	Logging .....	Cobb Mountain Mill.	22 m SE Lakeport.....	Glenbrook.
Shaul Benj F.....	Farmer .....	Lower Lake Road.....	12 m SE Lakeport.....	Uncle Sam.
Shaul Geo.....	Farmer .....	Lower Lake Road.....	12 m SE Lakeport.....	Uncle Sam.
Shattuck D P.....	Farmer .....	Big Valley.....	7 m E Lakeport.....	Uncle Sam.
Sweikert Casper.....	Farmer .....	Big Valley.....	5 m SE Lakeport.....	Lakeport.
Shirley Jas.....	Teacher .....	Big Valley.....	¾ m SE Lakeport.....	Lakeport.
<b>STANLEY S</b> .....	Farmer .....	Rincon.....	6 m SE Lakeport.....	Lakeport.
Stanley J M.....	Farmer .....	Rincon.....	6 m SE Lakeport.....	Lakeport.
<b>STONEBRAKER W M</b> .....	Farmer .....	Big Valley.....	6 m SE Lakeport.....	Uncle Sam.
Slocum A A.....	Farmer .....	Big Valley.....	7 m SE Lakeport.....	Uncle Sam.
<b>SOUTHER C N</b> .....	Prop'r Soda Bay	Soda Bay.....	8 m SE Lakeport.....	Uncle Sam.
Spencer J C.....	Farmer .....	Lake Shore.....	¾ m N Lakeport.....	Lakeport.
Smith Wilburn.....	Farmer .....	Bachelor Valley.....	14 m NW Lakeport....	Upper Lake.
<b>SHATTUCK D O</b> .....	Farmer .....	Bachelor Valley.....	15 m NW Lakeport....	Upper Lake.
Shepard M.....	Farmer .....	Bachelor Valley.....	15 m NW Lakeport....	Upper Lake.
Snead T J.....	Farmer .....	Bachelor Valley.....	.....	Upper Lake.
Shults J J.....	Farmer .....	Clover Valley.....	11½ m NW Lakeport...	Upper Lake.
Sleeper J M.....	Farmer .....	.....	11 m NW Lakeport...	Upper Lake.
Smith R N.....	Sawyer.....	.....	28 m NE Lakeport....	Upper Lake.
Showman G W.....	Laborer.....	Upper Lake.....	10 m NW Lakeport....	Upper Lake.
Steiff F.....	Farmer .....	Upper Lake.....	11½ m NW Lakeport...	Upper Lake.
Sellers J A.....	Farmer .....	Middle Creek.....	12 m NW Lakeport....	Upper Lake.
Sleeper D O.....	Farmer .....	Middle Creek.....	12 m NW Lakeport....	Upper Lake.
Sleeper Capt M.....	.....	Middle Creek.....	12 m NW Lakeport....	Upper Lake.
Stroup.....	Sawmill.....	Pine Mountain.....	19 m NE Lakeport....	Upper Lake.
Stroup Jacob.....	Laborer.....	Pine Mountain.....	19 m NE Lakeport....	Upper Lake.
Stroup N.....	Laborer.....	Pine Mountain.....	19 m NE Lakeport....	Upper Lake.
Shelton Chas.....	Farmer .....	Scott Creek.....	12 m NW Lakeport....	Upper Lake.
Sleeper Thomas.....	Miner.....	.....	.....	Upper Lake.
Stubbs C.....	Farmer .....	Lake View Road.....	13 m NE Lakeport....	Lower Lake.
Schnell Henry.....	Miner.....	Hunting Valley.....	38 m E Lakeport.....	Knoxville.
Snow S B.....	Farmer .....	Cache Creek.....	28 m E Lakeport.....	Lower Lake.
Snow.....	Farmer .....	.....	26 m E Lakeport.....	Lower Lake.
Snow.....	Farmer .....	.....	26 m E Lakeport.....	Lower Lake.
Snow Mrs.....	Farmer .....	.....	26 m E Lakeport.....	Lower Lake.
Shinn J T.....	Stone-Mason .....	.....	Fifth Street.....	Lakeport.
<b>STUART S L</b> .....	Dentist.....	Main Street.....	High and Sixth.....	Lakeport.
Stuart J M.....	Carpenter.....	.....	.....	Lakeport.
<b>SLOTTERBEK CHAS</b> .....	Gunsmith.....	Main Street.....	Main Street.....	Lakeport.
Simmons L G.....	Saloon.....	Main Street.....	Main Street.....	Lakeport.
<b>SCUDAMORE,</b> <b>REYNOLDS &amp; CO</b>	Drugs & M'dse.	Main Street.....	.....	Upper Lake.
<b>SCUDAMORE G</b> .....	Merchant.....	Main Street.....	Scott Valley.....	Lakeport.
Sigler Josiah.....	Blacksmith.....	Main Street.....	Main Street.....	Upper Lake.
Shore Gilbert.....	Saloon.....	Main Street.....	Main Street.....	Upper Lake.



NAME.	OCCUPATION.	PLACE OF BUSINESS.	RESIDENCE.	TOWN OR POST OFFICE
Smith John.....	Merchant.....	Main Street.....	.....	Lower Lake.
<b>SMITH JAS.</b> .....	Stage Prop.....	.....	.....	Lower Lake.
Stuart T W.....	Wood Dealer....	Tail Holt Valley.....	1 m Bartlett Springs...	Bartlett Sps.
<b>SIMMONS F B</b> .....	Painter.....	Main Street.....	Main Street.....	Lower Lake.
Stanley J R.....	Asst Postmaster	Main Street.....	Main Street.....	Lower Lake.
Smith & Crigler.....	Merchants.....	Main Street.....	.....	Lower Lake.
Steinhart N E.....	Clerk.....	Main Street.....	.....	Guenoc.
Sacry Geo M.....	Merchant.....	Calistoga Street.....	Calistoga Street.....	Middletown.
Steaven C H.....	Carpenter.....	Lakeport.....	.....	Lakeport.
Soper T.....	Farmer.....	Loconoma Valley.....	31 m SE Lakeport.....	Middletown.
Soper T C.....	Farmer.....	Loconoma Valley.....	31 m SE Lakeport.....	Middletown.
Soper J H.....	Farmer.....	Loconoma Valley.....	31 m SE Lakeport.....	Middletown.
Stevens J Q.....	Farmer.....	Loconoma Valley.....	31 m SE Lakeport.....	Middletown.
Springston D.....	Miner.....	Cobb Mountain.....	25 m SE Lakeport.....	Middletown.
Swan B F.....	Miner.....	.....	.....	Middletown.
Springston Mrs Mary.....	Farmer.....	Cobb Mt.....	25 m SE Lakeport.....	Middletown.
Smith Josiah.....	Merchant.....	Kelseyville.....	Main Street.....	Uncle Sam.
Sacre C W.....	Clerk.....	Middletown.....	Calistoga Street.....	Middletown.
Spehr P.....	.....	.....	.....	Uncle Sam.
Stith Newton.....	Painter.....	Middletown.....	Main Street.....	Middletown.
Stark John S.....	Farmer.....	Coyote Valley.....	35 m SE Lakeport.....	Guenoc.
Stark Lafayette.....	Farmer.....	Coyote Valley.....	35 m SE Lakeport.....	Guenoc.
Smith Pleasant.....	Farmer.....	Copsey Valley.....	28 m SE Lakeport.....	Lower Lake.
Strode J M.....	Farmer.....	Seigler Creek.....	25 m SE Lakeport.....	Lower Lake.
Snow G H.....	Farmer.....	1 m S Lower Lake....	27 m SE Lakeport.....	Lower Lake.
Snow M M.....	Farmer.....	1 m S Lower Lake....	27 m SE Lakeport.....	Lower Lake.
Snow Mary Mrs.....	Farmer.....	1 m S Lower Lake....	27 m SE Lakeport.....	Lower Lake.
Slater J W.....	Stock Raiser.....	Burnes Valley.....	30 m SE Lakeport.....	Lower Lake.
Scale John.....	Farmer.....	Copsey Valley.....	28 m SE Lakeport.....	Lower Lake.
Smith T H.....	Stone Mason.....	Chalk Bank.....	25 m SE Lakeport.....	Lower Lake.
Thompson W N.....	Farmer.....	Big Valley.....	4 m SE Lakeport.....	Lakeport.
Thompson J L.....	Farmer.....	Big Valley.....	9 m SE Lakeport.....	Uncle Sam.
Tryon J.....	Farmer.....	Big Valley.....	7 m SE Lakeport.....	Uncle Sam.
Thompson Wm B.....	Farmer.....	Big Valley.....	11 m SE Lakeport.....	Uncle Sam.
Traylor E C.....	Farmer.....	Big Valley.....	4½ m SE Lakeport.....	Uncle Sam.
Turiggs Chas.....	Farmer.....	Big Valley.....	5 m SE Lakeport.....	Lakeport.
Thompson Mrs Louisa.....	Farmer.....	Big Valley.....	3 m SE Lakeport.....	Lakeport.
Thompson Mrs S T E.....	Farmer.....	.....	6 m NW Lakeport.....	Lakeport.
Townsend Emery.....	Farmer.....	Lake Shore.....	5 m NW Lakeport.....	Lakeport.
Thompson J.....	Laborer.....	Cobb Mt Mill.....	22 m SE Lakeport.....	Glenbrook.
<b>TAYLOR WM.</b> .....	Laborer.....	Highland Springs.....	7½ m SE Lakeport.....	Uncle Sam.
<b>THOMPSON S S.</b> .....	Blacksmith.....	Oak Corners.....	3 m SE Lakeport.....	Lakeport.
Tucker Geo.....	Co Surveyor.....	Big Valley.....	¾ m SE Lakeport.....	Lakeport.
<b>THOMPSON J J.</b> .....	Farmer.....	Rincon.....	11 m SE Lakeport.....	Uncle Sam.
Turner Rev W S.....	Farmer.....	Big Valley.....	6 m SE Lakeport.....	Uncle Sam.
Tucker S F.....	Farmer.....	Big Valley.....	7 m SE Lakeport.....	Uncle Sam.
Taylor D T.....	Farmer.....	Bachelor Valley.....	13 m NW Lakeport.....	Upper Lake.
Thompson D V.....	Farmer.....	Upper Lake.....	10 m NW Lakeport.....	Upper Lake.
<b>TALLMAN R C.</b> .....	Farmer.....	Clover Creek.....	11 m NW Lakeport.....	Upper Lake.
Townsend W S.....	Farmer.....	Clover Creek.....	11 m NW Lakeport.....	Upper Lake.
Thompson Reuben.....	Stock Ranch.....	Little Squaw Valley..	33 m N Lakeport.....	Upper Lake.
Taylor.....	Laborer.....	Soda Creek.....	31 m SE Lakeport.....	Lower Lake.
Tull N H.....	Wheelwright....	Main Street.....	12 m N Lakeport.....	Upper Lake.
Towle T F.....	Hotel.....	Main Street.....	Kelseyville.....	Uncle Sam.
Thompson R L.....	Saloon.....	Kelseyville.....	Main Street.....	Uncle Sam.
Tate A F.....	Butcher.....	Main Street.....	Main Street.....	Lakeport.
Taylor J H.....	Farmer.....	.....	Main Street.....	Upper Lake.
Thomas Wm.....	Teamster.....	.....	Main Street.....	Upper Lake.
<b>TULL N</b> .....	Wagonmaker....	.....	Main Street.....	Upper Lake.
<b>TAYLOR J H.</b> .....	Hotel Prop.....	Main Street.....	Main Street.....	Upper Lake.
<b>TUCKER WM.</b> .....	Merchant.....	Bartlett Springs.....	.....	Bartlett Sps.
<b>TUCKER, BROWN &amp; LONG</b> .....	Merchants.....	Bartlett Springs.....	.....	Bartlett Sps.
Travis W.....	Farmer.....	Long Valley.....	29 m E Lakeport.....	Lower Lake.
Thompson S H.....	Carpenter.....	.....	Brooklyn.....	Lower Lake.
Thap L.....	Farmer.....	Tail Holt Valley.....	1 m from Bartlett Sps..	Bartlett Sps.
Tremper Van.....	Restaurant.....	Main Street.....	Main Street.....	Lower Lake.
Tremper L B.....	Blacksmith.....	Kelsey Road.....	Kelsey Road.....	Lower Lake.
Thumason E H.....	Laborer.....	.....	.....	Guenoc.
Towle C F.....	.....	Kelseyville.....	Main Street.....	Uncle Sam.
Turner Jas.....	Farmer.....	Loconoma Valley.....	23 m SE Lakeport.....	Middletown.
Tibbett Oscar.....	Farmer.....	Main Co Road.....	27 m SE Lakeport.....	Lower Lake.

NAME.	OCCUPATION.	PLACE OF BUSINESS.	RESIDENCE.	TOWN OR POST OFFICE
Turner C.....	Farmer.....	Seigler Creek.....	25 m SE Lakeport.....	Lower Lake.
Tremper L B.....	Blacksmith.....	Main Street.....	Lower Lake.....	Lower Lake.
Tremper Jas.....	Farmer.....	.....	25 m SE Lakeport.....	Lower Lake.
Veite David.....	Farmer.....	1 m E Lower Lake ..	26 m E Lakeport.....	Lower Lake.
Vann R L.....	Stock Raiser.....	.....	35 m SE Lakeport.....	Lower Lake.
<b>WELSH S K.....</b>	Attorney.....	Main Street.....	.....	Lakeport.
Winchester Mrs M.....	.....	.....	.....	Lakeport.
<b>WILLIAMS M W.....</b>	Shoe Store.....	Main Street.....	Main Street.....	Lakeport.
Wallace Louis.....	Co School Supt.....	Court House .....	.....	Lakeport.
Waller John.....	Farmer.....	Main and Bartlett.....	Main Street.....	Upper Lake.
Woolley Mrs E.....	Farmer.....	Duell's Addition.....	Duell's Addition.....	Upper Lake.
Wilson B P.....	Hotel.....	Main Street.....	Main Street.....	Upper Lake.
<b>WUESTCOTT R.....</b>	Engineer.....	Main Street.....	.....	Upper Lake.
Witter Dr D.....	Witter Springs.....	16 m NW Lakeport.....	Witter Springs.....	Witter Sps.
Woodburn D F.....	Postmaster.....	.....	.....	Bartlett Sps.
<b>WALLS B.....</b>	Hotel.....	Main Street.....	Main Street.....	Lower Lake.
Weston Mrs L.....	.....	.....	.....	Lower Lake.
Wormwood Mrs C M.....	.....	.....	Main Street.....	Lower Lake.
Willey Mrs E.....	.....	.....	Brooklyn.....	Lower Lake.
Winchester H.....	.....	.....	Main Street.....	Lower Lake.
Wilson H H.....	Blacksmith.....	Main Street.....	1½ m W Lakeport.....	Lower Lake.
<b>WARDLAW B R.....</b>	Civil Engineer.....	.....	.....	Middletown.
Washburn Nelson.....	Laborer.....	Big Valley.....	6 m SE Lakeport.....	Uncle Sam.
Welty S.....	Farmer.....	Big Valley.....	1¼ m SE Lakeport.....	Lakeport.
Welty J.....	Farmer.....	Scott Valley.....	4 m NW Lakeport.....	Lakeport.
Waterman M.....	Farmer.....	Scott Valley.....	4½ m NW Lakeport.....	Lakeport.
<b>WATTENBARGER C G.....</b>	Farmer.....	Scott Valley.....	4½ m NW Lakeport.....	Lakeport.
Wainscoat J B.....	Farmer.....	Scott Valley.....	7 m NW Lakeport.....	Lakeport.
<b>WHEELOCK J B.....</b>	Machinist.....	Scott Creek.....	9 m NW Lakeport.....	Lakeport.
Wambold Henry.....	Farmer.....	Lower Blue Lake.....	11 m NW Lakeport.....	Lakeport.
Watenberger A.....	Farmer.....	Scott Valley.....	5 m NW Lakeport.....	Lakeport.
<b>WELTY LEWIS A.....</b>	Farmer.....	Scott Valley.....	4 m NW Lakeport.....	Lakeport.
<b>WALKER GEO W.....</b>	Engineer.....	Mountain Mill.....	15 m SE Lakeport.....	Glenbrook.
Williams G A.....	Laborer.....	Cobb Valley.....	22 m SE Lakeport.....	Glenbrook.
Wallen Ezra.....	Farmer.....	Coal Creek.....	15 m SE Lakeport.....	Uncle Sam.
<b>WHITE AARON.....</b>	Farmer.....	Lost Spring Ranch.....	15 m SE Lakeport.....	Lower Lake.
Whiting E.....	Superintendent.....	Mountain Mill.....	15 m SE Lakeport.....	Glenbrook.
<b>WELLS FRANK.....</b>	Farmer.....	Cobb Valley.....	20 m SE Lakeport.....	Glenbrook.
Wood O S.....	Farmer.....	Coal Creek.....	12 m SE Lakeport.....	Uncle Sam.
Wilcox A W.....	Farmer.....	Big Valley.....	7 m SE Lakeport.....	Uncle Sam.
Waller W.....	Farmer.....	Rincon.....	9 m SE Lakeport.....	Uncle Sam.
Wilson Absalom.....	Farmer.....	Rincon.....	9 m SE Lakeport.....	Uncle Sam.
Wood Joseph.....	Farmer.....	Bachelor Valley.....	14 m NW Lakeport.....	Upper Lake.
Wise George.....	Farmer.....	Bachelor Valley.....	15 m NW Lakeport.....	Upper Lake.
White R P.....	Farmer.....	Bachelor Valley.....	13 m NW Lakeport.....	Upper Lake.
Waldfocal Martin.....	Farmer.....	Clover Creek.....	13 m NW Lakeport.....	Upper Lake.
Woolley Mrs Elizabeth.....	Farmer.....	Clover Creek.....	10½ m NW Lakeport.....	Upper Lake.
Walker G W.....	Farmer.....	Middle Creek.....	12 m NW Lakeport.....	Upper Lake.
Welsh D.....	Stock Raiser.....	Gravelly Valley.....	35 m N Lakeport.....	Potter Valley
Walker H L.....	Stock Raiser.....	Squaw Valley.....	38 m N Lakeport.....	Pomo.
Wilson Solomon.....	Farmer.....	Clover Creek.....	12 m N Lakeport.....	Upper Lake.
Wilson C L.....	Farmer.....	¾ m E Lower Lake.....	26 m E Lakeport.....	Lower Lake.
<b>WOODS JAS L.....</b>	Minister.....	Kelseyville.....	Main Street.....	Uncle Sam.
Wood W B.....	Boat Builder.....	Lakeport.....	.....	Lakeport.
Wells H B.....	.....	Lakeport.....	.....	Lakeport.
Wilkinson Jos M.....	Farmer.....	Main County Road.....	33 m SE Lakeport.....	Middletown.
Wilkinson L.....	Farmer.....	Loconoma Valley.....	27 m SE Lakeport.....	Middletown.
Williams J C.....	Merchant.....	Middletown.....	32 m SE Lakeport.....	Middletown.
Weed Franklin.....	Restaurant.....	Middletown.....	.....	Middletown.
White G H.....	Saloon.....	Middletown.....	Calistoga Street.....	Middletown.
Wilkerson L.....	Laborer.....	Middletown.....	.....	Middletown.
Wood G M.....	Stock Raiser.....	Putah Creek.....	32 m SE Lakeport.....	Middletown.
Wells John.....	Farmer.....	Loconoma Valley.....	35 m SE Lakeport.....	Middletown.
Wells Jackson.....	Farmer.....	Loconoma Valley.....	34 m SE Lakeport.....	Middletown.
Whitton W T.....	Hotel.....	Adams Springs.....	20 m SE Lakeport.....	Glenbrook.
Whitton J M.....	Hotel.....	Adams Springs.....	20 m SE Lakeport.....	Glenbrook.
Yates O.....	Teamster.....	.....	Lake Street.....	Lower Lake.
Yates J G.....	Farmer.....	Main Street.....	Main Street.....	Lower Lake.
<b>YOUNG C M.....</b>	Livery.....	Calistoga Street.....	Main Street.....	Middletown.
Young E R.....	Farmer.....	Upper Blue Lake.....	15 m NW Lakeport.....	Lakeport.
Young M N.....	Machinist.....	Cobb Valley.....	21 m SE Lakeport.....	Glenbrook.
Young L A.....	Farmer.....	Big Valley.....	3 m SE Lakeport.....	Lakeport.



NAME.	OCCUPATION.	PLACE OF BUSINESS.	RESIDENCE.	TOWN OR POST OFFICE
Young Alexander.....	Farmer.....	Middle Creek.....	12½ m NW Lakeport...	Upper Lake.
Young Wm.....	Dairyman.....	Hunting Valley.....	40 m E Lakeport.....	Lower Lake.
Yates A J.....	Farmer.....	Loconoma Valley.....	33 m SE Lakeport.....	Middletown.
Yates W L.....	Teamster.....	Loconoma Valley.....	33 m SE Lakeport.....	Middletown.
York H.....	Butcher.....	Middletown.....	32 m SE Lakeport.....	Middletown.

## SUPPLEMENT TO LAKE CO. DIRECTORY.

[The following names were received too late for regular insertion.]

NAME.	OCCUPATION.	PLACE OF BUSINESS.	RESIDENCE.	TOWN OR POST OFFICE
Anderson A.....	Farmer.....	1 m E Copsey Spr'gs	31 m SE Lakeport.....	Guenoc.
Asbill Wm.....	Farmer.....	.....	33 m SE Lakeport.....	Lower Lake.
Asbill W D.....	Farmer.....	.....	31 m SE Lakeport.....	Lower Lake.
<b>ANDERSON A.....</b>	Physician.....	Anderson Springs.....	26 m SE Lakeport.....	Anderson Sps
Anderson Miss J.....	Teacher.....	Anderson Springs.....	26 m SE Lakeport.....	Anderson Sps
Bray Alexander.....	Farmer.....	Loconoma Valley.....	33 m SE Lakeport.....	Middletown.
Brant J P.....	Stock Raiser.....	Round Valley.....	37 m SE Lakeport.....	Guenoc.
Baird J E.....	Farmer.....	.....	33 m SE Lakeport.....	Guenoc.
Brown Thos.....	Farmer.....	Coyote Valley.....	32 m SE Lakeport.....	Guenoc.
Brown J W.....	Farmer.....	Coyote Valley.....	31 m SE Lakeport.....	Guenoc.
Beckley Edward.....	Farmer.....	Copsey Valley.....	28 m SE Lakeport.....	Lower Lake.
Bowers Jacob.....	Farmer.....	Burnes Valley.....	30 m SE Lakeport.....	Lower Lake.
Bynum Jos.....	Physician.....	2 m SW Lower Lake	30 m SE Lakeport.....	Lower Lake.
Bynum Sarshel.....	Farmer.....	2 m SW Lower Lake	22 m SE Lakeport.....	Lower Lake.
Bashaw J.....	Miner.....	Cache Creek.....	28 m SE Lakeport.....	Lower Lake.
Butler A B.....	Carpenter.....	Seigler Springs.....	20 m SE Lakeport.....	Lower Lake.
<b>BURKE F M.....</b>	Farmer.....	Bachelor Valley.....	15 m NW Lakeport.....	Upper Lake.
Breckenridge J A.....	Laborer.....	Pope Mountain Mill..	40 m SE Lakeport.....	Middletown.
Crabtree J T.....	Farmer.....	Seigler Road.....	25 m SE Lakeport.....	Lower Lake.
Crabtree Thos.....	Farmer.....	Coyote Valley.....	38 m SE Lakeport.....	Guenoc.
Cheney A H.....	Farmer.....	Coyote Valley.....	30 m SE Lakeport.....	Guenoc.
<b>COPSEY C C.....</b>	Prop Springs.....	Copsey Springs.....	33 m SE Lakeport.....	Guenoc.
<b>COPSEY ALLEN.....</b>	Farmer.....	Copsey Valley.....	30 m SE Lakeport.....	Lower Lake.
Copsey Omar.....	Farmer.....	Coyote Valley.....	32 m SE Lakeport.....	Guenoc.
<b>COPSEY J C.....</b>	Farmer.....	Copsey Valley.....	28 m SE Lakeport.....	Lower Lake.
Copsey Theodore.....	Farmer.....	Copsey Valley.....	28 m SE Lakeport.....	Lower Lake.
Clifford A.....	Farmer.....	Copsey Valley.....	23 m SE Lakeport.....	Lower Lake.
Cobb St John.....	Farmer.....	High Valley.....	28 m SE Lakeport.....	Lower Lake.
Cobb Joseph.....	Farmer.....	High Valley.....	28 m SE Lakeport.....	Lower Lake.
Campbell Jas.....	Stock Raiser.....	Jerico Valley.....	35 m SE Lakeport.....	Lower Lake.
Coffman Elihu.....	Stock Raiser.....	Jerico Valley.....	35 m SE Lakeport.....	Lower Lake.
Childers Alonzo.....	Stock Raiser.....	Jerico Valley.....	35 m SE Lakeport.....	Lower Lake.
<b>CRANE COLLINS.....</b>	Superintendent..	Cobb Mountain Mill..	.....	Glenbrook.
Cheney A H.....	Farmer.....	Coyote Valley.....	35 m SE Lakeport.....	Guenoc.
Davis Anderson.....	Farmer.....	Mount Noble.....	30 m SE Lakeport.....	Lower Lake.
Davis J C.....	Farmer.....	Mount Noble.....	30 m SE Lakeport.....	Lower Lake.
Dobbins Daniel.....	Farmer.....	Coyote Valley.....	30 m SE Lakeport.....	Guenoc.
Dally P M.....	Farmer.....	Big Valley.....	3 m SE Lakeport.....	Lakeport.
<b>DOLLAR J H.....</b>	.....	Copsey Springs.....	33 m SE Lakeport.....	Lower Lake.
Davis Wm M.....	Wagonmaker..	Coyote Valley.....	30 m SE Lakeport.....	Guenoc.
Furemon R K.....	Farmer.....	.....	17 m SE Lakeport.....	Uncle Sam.
Ferguson R K.....	Farmer.....	.....	17 m SE Lakeport.....	Uncle Sam.
Fitzgerald Thos.....	Teamster.....	Seigler Springs.....	20 m SE Lakeport.....	Lower Lake.
Green Mrs.....	Farmer.....	Main Co Road.....	28 m SE Lakeport.....	Lower Lake.
Gordon C B.....	.....	Coyote Valley.....	35 m SE Lakeport.....	Guenoc.
<b>GREEN C O.....</b>	Superintendent..	Seigler Springs.....	20 m SE Lakeport.....	Lower Lake.
Grewell L H.....	Farmer.....	1½ m SE Lower Lake	37 m SE Lakeport.....	Lower Lake.
Habishaw J.....	Miner.....	Middletown.....	.....	Middletown.
Harris Jas A.....	Farmer.....	Copsey Valley.....	25 m SE Lakeport.....	Lower Lake.
Hicks R D L.....	Farmer.....	Main Co Road.....	28 m SE Lakeport.....	Guenoc.
Hendricks J D.....	Farmer.....	1 m S Lower Lake...	27 m SE Lakeport.....	Lower Lake.
Hale J R.....	Stock Raiser.....	.....	30 m SE Lakeport.....	Lower Lake.
Hawley C G.....	Stock Raiser.....	Coffman Ranch.....	25 m SE Lakeport.....	Guenoc.
<b>HAZELL H.....</b>	Druggist.....	Lower Lake.....	Main Street.....	Lower Lake.

NAME.	OCCUPATION.	PLACE OF BUSINESS.	RESIDENCE.	TOWN OR POST OFFICE
HOWARD J W	Farmer	Seigler Valley	20 m SE Lakeport	Lower Lake.
Hagen H	Farmer	Seigler Springs	20 m SE Lakeport	Lower Lake.
Hepburn Thos	Superintendent	Rice's Saw Mill	18 m SE Lakeport	Lower Lake.
Hamilton J N	Laborer	Guenoc	35 m SE Lakeport	Guenoc.
Irwin E	Farmer	Coyote Valley	36 m SE Lakeport	Guenoc.
Jackson J L	Farmer	Copsey Valley	27 m SE Lakeport	Lower Lake.
Jacobs Harmen	Laborer	Pope Mountain Mill	40 m SE Lakeport	Glenbrook.
Kiphart Chas	Farmer	Copsey Valley	27 m SE Lakeport	Lower Lake.
Knauer E	Saw Mill	Pope Mountain Mill	40 m SE Lakeport	Guenoc.
Knauer F S	Bookkeeper	Pope Mountain Mill	40 m SE Lakeport	Guenoc.
Kent W S	Teamster	Cedar Valley		Middletown.
LILLY J W	Farmer	Loconoma Valley	32 m SE Lakeport	Middletown.
LILLEY D W	Farmer	Loconoma Valley	32 m SE Lakeport	Middletown.
McGreer John	Farmer	Stone House	30 m SE Lakeport	Guenoc.
McGreer Henry	Farmer	Stone House	30 m SE Lakeport	Guenoc.
Mathews M R	Farmer	Copsey Valley	25 m SE Lakeport	Lower Lake.
Mathews Mack	Farmer	Copsey Valley	25 m SE Lakeport	Lower Lake.
Mathews Rough	Farmer	Copsey Valley	26 m SE Lakeport	Lower Lake.
Mullen Elias	Farmer	Jerusalem Valley	40 m SE Lakeport	Lower Lake.
Mendervill David	Laborer	Coffman Ranch	25 m SE Lakeport	Guenoc.
Moak Boltis	Farmer	Burnes Valley	30 m E Lakeport	Lower Lake.
McKinley G E	Farmer	Loconoma Valley	27 m SE Lakeport	Middletown.
McKinley C D	Farmer	Loconoma Valley	27 m SE Lakeport	Middletown.
Mosher G M	Stock Raiser	Jerusalem Valley	40 m SE Lakeport	Lower Lake.
McPike E H	Stock Raiser	W Fork Cache Creek	46 m SE Lakeport	Lower Lake.
McFeely H	Miner			Lower Lake.
MACCOOL R H	Sawyer	Pope Mountain Mill	40 m SE Lakeport	Middletown.
Myers E	Laborer	Pope Mountain Mill	40 m SE Lakeport	Guenoc.
Nichols R K	Farmer	Lake Shore	26 m SE Lakeport	Lower Lake.
Nevins L S	Farmer		30 m SE Lakeport	Lower Lake.
Oliver H A	Farmer	Coyote Valley	31 m SE Lakeport	Lower Lake.
Poulson O P	Farmer	Loconoma Valley	33 m SE Lakeport	Middletown.
Parker Thos	Farmer	Loconoma Valley	33 m SE Lakeport	Middletown.
Pyle L C	Stock Raiser	Main Co Road	26 m SE Lakeport	Guenoc.
Penny T B	Farmer	Cache Creek	27 m SE Lakeport	Lower Lake.
Patriquin L S	Carpenter	Anderson Springs	26 m SE Lakeport	Anderson Sps
QUIGLEY H T	Farmer	Ritchie Ranch	35 m SE Lakeport	Guenoc.
Rainey R F C	Clerk	Middletown	30 m SE Lakeport	Middletown.
UNDERWOOD I A		Cobb Mountain Mill	22 m SE Lakeport	Glenbrook.
YATES R J	Teamster	Cobb Mountain Mill	22 m SE Lakeport	Middletown.

## MRS. E. ARMSTRONG'S

### Dressmaking and Millinery Store,

Main Street, Lower Lake, Cal.

Millinery Goods, Hats, Bonnets, Flowers & Plumes.

— ALSO, ALL KINDS OF —

**LACES, SILK AND VELVET RIBBONS, GLOVES, ETC.**

Having the only Millinery Store in the County, and carrying a large stock, I can offer extra inducements to those wishing anything in my line.

Satisfaction given in Dressmaking, etc. LATEST STYLES received from the City twice per month. Country orders promptly attended to.

**MRS. E. ARMSTRONG, Proprietress.**



**J. H. MARTIN,**

DEALER IN

**Books, Stationery,****FANCY GOODS, &C.**

ALSO,

**TOYS, CANDIES, PERFUMERY,****SCHOOL-BOOKS, BIRD CAGES,****BASKETS, NUTS, BABY-WAGONS,****PENKNIVES AND BLANK BOOKS.**

I have an entirely new and full line of Goods.

Call and examine, if you do not purchase, at my place of Business,

**MAIN STREET, LAKEPORT.**Subscriptions received for **MAGAZINES** and **PERIODICALS.**

PICTURES FRAMED TO ORDER.

**UPPER LAKE  
Drug AND Prescription Store****UPPER LAKE, LAKE COUNTY, CAL.****SCUDAMORE, REYNOLDS & CO.****PROPRIETORS.****A Full Stock of Drugs, Chemicals,**Etc., constantly on hand, also **LIQUORS** of Undoubted Purity, for Medicinal Purposes.**FANCY GOODS**

of every description, and all Surgical Appliances furnished at Reasonable Rates.

**DR. R. G. REYNOLDS,**

One of the Firm, has his Office here, and will give instant attention to all cases for the relief of which he is called.

**UPPER LAKE HOTEL,**

(J. H. TAYLOR, Proprietor,)

**R. FISK, Lessee.**This **HOTEL** is situated at the upper portion of the Town, is a**MODERN BUILDING,**

And offers to the Traveler real advantages in the way of

**Comfortable Sleeping Accommodations,****AND A WELL FURNISHED TABLE.**

The Traveling Public cannot do better than bestow their patronage upon the

**UPPER LAKE HOTEL.****CHARLES SLOTTERBEK,****Gun Maker,****LAKEPORT, LAKE COUNTY, CAL.**

Keeps every Description of

**GUNS, RIFLES, AND PISTOLS,****TELESCOPE RIFLES a Specialty.**

Also, Henry's, Spencer's, Sharp's, &amp;c. Breech-Loading Rifles, with Fixed Ammunition for the same; also, Powder, Shot, Bullets, Wadding, of all descriptions, etc., and Cartridge Cases of all sizes, for Breech-Loading Shot Guns, already filled, or filled to order at short notice.

**GUNS, RIFLES and PISTOLS MADE TO ORDER,**

The Shooting of which cannot be excelled by those of any other maker in the world.

**REPAIRING**

Of all kinds of Firearms done with neatness and dispatch.

**Work Guaranteed in all Cases.**

# MENDOCINO COUNTY



at Valley

YUBA COUNTY  
SISKIYOU COUNTY  
HUMBOLDT COUNTY

SONOMA COUNTY  
MARIN COUNTY


COLUSA COUNTY  
GLENN COUNTY  
BUTTE COUNTY  
YUBA COUNTY  
SISKIYOU COUNTY  
HUMBOLDT COUNTY

PAULSON'S

Map of  
SONOMA COUNTY, CALIF.







A GENERAL DESCRIPTION OF

# SONOMA COUNTY

Incidents of Travel, Adventures, Etc.

---

SONOMA, we are told, is a word of Indian origin, and means the "Valley of the Moon." Whether this is so or not we are unable to determine, not having an Indian-English Dictionary at our disposal, but we will accept the word, and let others quarrel about its meaning. Suffice it to say, that the County bearing this name is one of the most important of the State, and, as our description will show, is one of the favored spots of the new world.

Sonoma County was organized in 1850, and is bounded on the north by Lake and Mendocino, on the east by Napa and Lake, on the south by Marin and San Pablo Bay, and on the west by Marin and the Pacific Ocean. It covers an area of about 1,500 square miles, being 60 miles long by 25 miles wide, on an average, and contains a population of 20,783; 11,109 males, 9,674 females, approximately. The assessed value of taxable property in 1873, was \$16,571,476, which shows it to be by far the richest of the Counties we have described. The climate is similar to that of Napa County; perhaps a little warmer in the interior valleys. On the coast, however, the sea breeze keeps the atmosphere cool during the summer and the heavy fogs of the Pacific furnish abundance of moisture to the growing crops. The principal valleys are the Sonoma, Russian River, Santa Rosa and Petaluma Valleys, of which more will be said in this description.

Wheat, barley, oats, Indian corn, hay, potatoes, wine, wool; semi-tropical fruits, such as almonds, walnuts; also apples, peaches and all kinds of vegetables are among the principal products.

There are some quicksilver and coal ledges in the County; also several saw-mills, which will be alluded to in their turn.

The educational facilities of Sonoma County are very good. There are 87 school districts, having 102 schools: 18 of the First, 48 of the Second, and 36 of the Third grade; attended in 1873 by 4,484 children—4,468 white, 16 negro and Indian. Besides the public schools there are a number of private institutes in different portions of the County, of which we will speak hereafter.

As we shall make a round trip of the County, to visit every place of note, we will now start on our journey.

Leaving San Francisco at 2:30 P. M. by steamer, we proceed in a northerly direction toward San Pablo Bay, and reach Donahue, the terminus of the North Pacific Railroad, at 5:30—distance 34 miles. Donahue is nothing more than a railroad town, having a small resident population. It is named after Colonel Peter Donahue, the projector and builder of the North Pacific Railroad. All the workshops of the Railroad Company are located here, giving employment to a number of men. The works were destroyed by fire about a year since, but have been entirely rebuilt, and precautionary measures have been taken to avoid a second conflagration. Donahue is situated on Petaluma Creek, an arm of San Pablo Bay, on the edge of Petaluma Valley, a very rich farming district.

We now proceed to Lakeville, the steamer landing and railroad station, and here take stage for Sonoma, which we reach at 7 P. M., distance eight miles. The road from Lakeville passes over rolling ground, with very few trees, through a rich dairying district. In this neighborhood is a large tract of tule or swamp land, miles in extent, now being reclaimed.

In the year 1820 the Monks of the Order of St. Francis founded the Mission of "San Francisco de Solano de Sonoma," a short distance from the site of the present town. In 1835 General Vallejo was instructed by the Government of Mexico to find a suitable place to build a town north of San Francisco Bay. Influenced by the beauty of the locality and the mildness of the climate, he selected this spot and founded the Pueblo of Sonoma, which then became the headquarters of the Northern Military Department of Mexico. After the acquisition of the country by the Americans, Sonoma for some time remained a military post. It was the County Seat from 1850 to 1855, when Santa Rosa was selected by the people.



Mr. Nicholas Carriger built the first redwood house, about one-half mile from the town; he was the first American who planted a vineyard, and still resides there. Sonoma is situated in Sonoma Valley, one of the most beautiful valleys of the world, which we shall fully describe. The town has, in its center, a large square, around which the business portion of it is built. There are two hotels, a number of stores, several saloons and a number of shops. The trades and professions are well represented. The population numbers 367; 209 males and 158 females. Sonoma has two churches, one school, societies of Odd Fellows, Masons, Grangers and different other denominations. The streets are wide and kept in good repair. Water works are now in course of construction, but the town is not sufficiently large to support gas works. The houses, especially the residences, are built far apart, so that the town proper covers a very large space, and from a distant view, would lead one to suppose that it contains a much greater population than what it really has. We paid a visit to the old barracks, now transformed into wine cellars, the old mission now used as a church; and also saw the ruins of numerous, adobe buildings which were built years ago and served as dwellings for the first inhabitants of the locality.

Four miles south of Sonoma, on Sonoma Creek, is the embarcadero or shipping point, called St. Louis. The creek is of sufficient depth for small schooners, and from here the products of Sonoma Valley are shipped to San Francisco. At St. Louis there are about fifteen buildings, comprising a storehouse, one warehouse, and a number of dwellings. The land between Sonoma and St. Louis is partly covered with small vineyards, the last end of the road leads through tules, or swamp-lands, not yet reclaimed. About one and a half miles south-east of Sonoma are the vineyards of The Buena Vista Vinicultural Association, Major Snyder and Henry Winkle, which are among the largest wineries in the State. We have not sufficient time to give these localities more than a passing notice, as we are desirous of going on our tour up the valley, toward Santa Rosa.

We also paid a short visit to the Polpula Rancho, the property of Mr. Julius Poppe, situated about six miles south of Sonoma. Here we were shown several fish ponds, containing carps imported by Mr. Poppe from Germany. The carp is not found in American waters; in Europe it is considered the finest fresh water fish, and to Mr. Poppe belongs the credit of being the first to supply California with this delicacy. Mr. Poppe went to Germany expressly for the purpose, and procured 83 carps, he placed them in a tin tank and sailed from Hamburg by steamer for New York. He lost all but eight of them prior to reaching New York, and arrived at Sonoma with five fish alive, but in a very precarious condition. Immediately upon arrival he placed them in one of the ponds, and he has now several hundred. This fact shows that the water and climate of California are well suited to the propagation of the carp, and we hope that in a few years this excellent fish will be seen in the markets of San Francisco.

At the hotel in Sonoma we made the acquaintance of a gentleman living in the neighborhood of Santa Rosa, who politely invited us to take seats in his buggy and accompany him. We gladly accepted his offer, the more so as the communication between Sonoma and Santa Rosa is by stage, and we not having provided ourselves with a team as yet.

Leaving Sonoma at 7 A.M. we follow the road in a north-westerly direction and are soon in the beautiful valley. On all sides are elegant residences, surrounded by shade trees, fruit trees, vines and flower gardens. The road runs on the east side of Sonoma Creek, a stream which rises in the mountains of the upper end of the County and empties into San Pablo Bay at St. Louis. Among the many attractive dwellings, we notice on the west side of the Creek those of Col. Rogers, Solomon Carriger, Caleb C. Carriger, Nicholas Carriger, A. Lamotte and William McP. Hill. They all have large vineyards, fruit orchards and flower gardens; their places are kept in excellent order, and are among the most beautiful we have seen in our travels. Here we see growing side by side in the open air, oranges, apples, almonds, plums, figs, cherries, and other tropical and semi-tropical fruits, as well as those raised in northern latitudes. The vineyards contain almost every quality of grapes, from the finest imported to the more common Mission variety. We were invited to visit the property of Mr. Nicholas Carriger, and shown all over the premises. We inspected his four extensive wine cellars, also the winery and distillery, and found his wines and brandy to be of excellent quality. His residence, which is the first frame house built in the valley, is still in excellent repair, and contains a number of fine rooms very comfortably arranged. On the east side of the Creek are also a number of handsome-looking cottages and houses, all nestled among trees and shrubbery, and surrounded by vineyards and fruit orchards.

We now continue along the creek for about seven miles; then crossing it, reach the Half-way House, eight miles from Sonoma. We could not understand why this is called the "Half-way House," it being only eight miles from Sonoma and fourteen miles from Santa Rosa. The proprietor of the establishment could give us no satisfactory reason and we are still in ignorance. From here we continue in the same direction and pass Glenellen, a two house town, where the postoffice and the necessary saloon are under the same roof with a shoemaker shop (doing a good business?) next door; a little further on we pass more vineyards, more vineyards, and vineyards again, having seen but very few grain fields since leaving Sonoma, and come to the farm of William Hood, called the Los Guilicos Rancho, about five miles from

Santa Rosa. Here the scenery changes, we have nearly reached the end of Sonoma Valley, and have to cross a ridge of low hills. On the right we see Rincon Valley—of which we shall speak again—and pass over a shaded road by the side of a creek, reaching Santa Rosa at 4 P. M. Our friend had the kindness to leave us at the door of the hotel, where we will for the present remain and partake of some refreshments.

Sonoma Valley, through which we have just passed, covers an area of something like 90 square miles, is highly cultivated and very productive. It never suffers from drought, hence the crops never fail. The wine made here is of excellent quality, especially the foreign varieties. We sampled some "Chambertin," (made from grapes of imported cuttings), which could not be distinguished from that made in La Bourgoigne, France. We also tasted some "Chablis," which was very fine, and equal, if not really superior, to the imported article. The more common varieties are also of good quality, though rather more "decapitating" than foreign wines of the same kind.

After a refreshing sleep we arose early in the morning to walk through Santa Rosa, the County Seat and principal town of Sonoma County, on the line of the North Pacific Railroad, situated on Santa Rosa Creek, a tributary to the Russian River, and is one of the prettiest inland towns of the Pacific Slope. It is 16 miles from Petaluma, 22 miles from Sonoma, 16 miles from Healdsburg, and 26 miles from the Pacific Ocean, and was first laid out in 1853. The population numbers 2,760; 1,463 males, 1,297 females, and is rapidly increasing. The streets are wide, well kept, and run at right angles, and the buildings are supplied with gas and water. In the centre of the town is a square or plaza, lined with beautiful shade trees, and kept in excellent order. Here, on summer evenings, a good brass band discourses sweet music to the people assembled, and many are the pretty girls who come to promenade, enjoy the concert and indulge in innocent amusement with the young gentlemen of the locality. In speaking of good-looking girls, we will say that they are very numerous in Santa Rosa; in fact more so than in any other town of its size we have as yet visited.

But, the speaking of the pretty girls must not cause our readers to believe that we made no other observations. Santa Rosa is a lively trading centre—all kinds of business, the different trades and the professions are well represented. There are several large business houses, also two banks—the Santa Rosa Bank and the Santa Rosa Savings Bank—both doing a very good business. The officers of these last-named institutions are very polite and obliging, and are an ornament to their positions. In fact, we found more politeness among the business people of this locality than in many other places, and suppose that the beautiful climate, equable temperature and agreeable surroundings, tend to render the inhabitants amiable and sociable. Altogether Santa Rosa is, in the true sense of the word, a thriving town, which in a few years more will become one of the principal business centres of the Coast.

It is a pretty place; its climate and surroundings recall to our memory travels in Southern Europe. On the outskirts of the town are some very handsome private residences, and a number of the most beautiful gardens we have ever seen. Early this morning we took a walk, and finding an open gate, leading into what appeared to be a fruit orchard, we entered. It was just after sunrise. The dew drops yet hung on the flowers and glistened like so many diamonds in the rays of the sun; nature was fresh and fragrant. Swarms of butterflies, bees and birds of radiant plumage, fluttered in all directions among the numerous flower-beds of the garden. We sat down in the shade of an aged oak, by the side of a riotous little creek, hurrying on its course down the valley with the waywardness of a noisy child. Tufts of stately trees were scattered in different portions of this princely estate. We afterwards walked through the numerous paths of the garden, hoping to find some one to tell us the name of the proprietor of this delightful spot, which we had so unceremoniously invaded, but for several hours after our first entering the premises we saw no one, and after having taken the liberty to make a bouquet, we wended our steps toward the hotel. There are several very good schools and educational institutes at Santa Rosa. Among the most prominent is the Pacific Methodist College, which was transferred from Vacaville to this place. The building is commodious, well arranged, and in point of architectural beauty is the most remarkable structure in the town. The Christian College is also located here. The building, which was completed in 1872, presents a very fine appearance, while the College enjoys an enviable reputation as an institution of learning. Its Board of Directors are representative men, some among the number being eminently fitted for such a position, by virtue of the culture and attainments they possess. Both of the institutions have able faculties. A change has recently taken place in the conduct of the Pacific Methodist College, through the resignation of the President and the appointment of a brother of the late incumbent to the position thus rendered vacant. This gentleman, Rev. A. S. Fitzgerald, is well known in educational circles throughout the Coast, having filled with credit the position of State Superintendent of Schools. Encomium is consequently unnecessary. We simply prophesy for this institution, which has so flourished in the past, a condition of enhanced prosperity and greatness in the future.

While in Santa Rosa we paid a visit, through the courtesy of one of the members, to one of those organizations which are the special hatred of the ladies, viz: "A Social Club." We were enjoyably entertained, conversationally and otherwise, and spent an evening we shall long remember with pleasure. Their rooms



are pleasantly located, large and well furnished. The resources of their side-board are inexhaustable, and the superior nature of their refreshments unimpeachable. They have the nucleus of a fine library, and a profusion of periodicals. In fact they want nothing to make their "club life" happy. Santa Rosa is the first place of the size we have found possessed of a club, and the fact of the existence of an organization, having for its object rational and profitable amusement, argues for the community the possession of citizens of intelligence, literary attainment, and intrinsic worth.

We omitted to speak of the noteworthy buildings of Santa Rosa, among which are the Court House, the Hall of Records, Ridgeway Block, and one recently built by a wealthy widow, and the Grand Hotel. Other buildings, we were told, are projected—the increasing trade demanding more facilities. The people of Santa Rosa are very enterprising and energetic, and if these qualifications insure success, theirs will be ample. They have our most sincere wishes for a bright future. The land upon which Santa Rosa stands was formerly owned by the Carrillo family; it has all passed into other hands and the former owners are still residents of the locality.

Just previous to leaving Santa Rosa, we one day availed ourselves of Mr. Smith's kind invitation to visit his Spring. This is a favorite resort for picnic parties, and is in good repute for the medical virtue of its water. In accordance with a previous arrangement, he early one morning reined up his spirited steeds before our hotel, and signified his readiness to proceed at the earliest moment convenient to us. Accompanied by two friends, we seated ourselves in his well appointed conveyance, and rolled sluggishly out of town. Our way lead out by the Petaluma road, about two miles; thence through a lane to the left about a half mile further.

The ride was far from exhilarating. It was absolutely painful to witness the efforts of our charioteer to keep his animals even upon a walk. One of them seemed possessed of a well-defined fear that the wagon was trying to run over him, and consequently kept himself braced back against it, in order to avoid such a calamity. Our host amused himself by recounting to me the prowess of this animal in other days, before he got "chawed up" and had his ribs smashed in a "hoss fight." His being dipped into such a styx, had left him like Achilles, but one vulnerable point, and his owner, in the course of time, had become possessed of the knowledge of this one weak spot. Often on this journey did he appeal to it; alas, with but momentary result. Leaning over the dashboard, he would stretch forth his whip-hand and tap the noble animal smartly upon the neck. One tap was nothing. No. two and three were likewise signal failures. Four and five succeeded in eliciting signs of consciousness. Six and seven assisted him to rouse his heretofore slumbering energies. Eight and nine produced a shuffling of his hind feet, resembling the early efforts of a clog dancer, and a shaking of the head, as though to say, "Its of no use." Ten and eleven did not prevent his lapsing into his former somnambulistic gait and manner; and so we slid, shuffled and crawled over the road, our coachman always aiming at that one spot in his horse's anatomy, meanwhile talking incessantly, our vehicle clattering, creaking and groaning at every joint of its rheumatic old body.

But if our mode of reaching the White Sulphur Springs was somewhat ridiculous, our reception and treatment while there was sufficiently compensatory. We visited the Springs, tasted the waters, and examined the baths, which are conveniently and perfectly arranged. Under a fine grove of trees we sat down to a meal, hastily prepared, but satisfying even to an epicurian palate. Bordeaux claret and the best brands of California wines proved ample liquid accompaniments, and a cup of magnificent coffee appropriately closed this "Alledian" repast. Several people were here, being treated for disease, who spoke confidently of the benefit they were deriving from the use of the water. Many remarkable cures have been effected here, and we promise to all visiting the Spring a recollection which will linger long with them, as an episode too pleasant to be forgotten. Mr. Smith, in conjunction with Mr. Taylor, the owner of the property, talks of utilizing the water of a neighboring lake, lying among the hills, for the purpose of adding a fish pond to the present attractions of his place. This will render the passing of a few days there doubly enjoyable.

One of the principal attractions of Santa Rosa is a rose bush, the main stem of which measures eight inches in diameter; it is twenty-seven feet high, and its branches cover a space of twenty-two feet on the side of a house. It was planted in 1858 by James Williamson and has grown with remarkable rapidity. When in full bloom it frequently has several thousand roses at one time, and presents a beautiful appearance.

We will now prepare to continue our journey, and after engaging a good team, leave Santa Rosa at 8 A. M., and proceed in a northerly direction to Mark West—distance six miles—a small village in Santa Rosa Valley. At this point there is a hotel, a school house, and several dwellings.

Santa Rosa Valley covers an area of about 100 square miles, and contains some very rich farming land. The principal products are hay, grain, Indian corn, fruit and wine—very little of the latter, however.

From Mark West we continue in a north-westerly direction for a distance of about two miles and come to Fulton Station, on the line of the North Pacific Railroad. This is an important shipping point for timber, grain, charcoal, firewood, tanner's bark, etc. Fulton Brothers, after whom the station was named, have a large warehouse at this point capable of holding at least 1,000 tons of grain. The station was established

in 1873, and bids fair to become a shipping point of great importance. There is a post office and express office, a good hotel, a feed store, several blacksmith shops and a saloon, and also a church. The surroundings are quite pretty, and the land, which is principally owned by Messrs. Fulton, is very productive.

We now follow the line of the railroad for about a mile and pass Mark West station, having a general merchandise store, and then, turning a little to the right through a rich farming district, reach Windsor (four miles from Mark West), a small village, with a population of 137; 59 males and 78 females. Windsor was formerly called "Poor Man's Flat," which name, being rather personal—nobody, however poor, wishes to be so called—was discarded. Windsor boasts of a good hotel; there are also several stores, a blacksmith shop and several saloons.

From here we proceed in a southerly direction for a distance of about three miles over low hills and through a deep canyon until we reach an altitude of 400 feet above Santa Rosa Valley, and arrive at Mark West Springs. The water of one spring is warm and highly charged with sulphur; that of the other is cold and holds only iron in solution, making it very valuable for recuperating weak constitutions. The hotel here is large and very well kept; the accommodations are complete and all that one can wish for. There is a commodious bath house and also two rows of cottages belonging to the hotel. From the front of the building the scenery is romantic; toward the West is a mountain ridge, thickly timbered; on the other sides the mountains are not so high, but are all covered with forests.

Game is very abundant in the neighborhood, and the hunter can within a very short distance find deer, hare, rabbit, quail and bear. The angler can be equally well supplied, for the creek close by abounds with trout.

Mark West Springs are well patronized. We were highly pleased with our visit.

We will now proceed in an easterly direction, over a good road, along Mark West Creek, through a thickly wooded district, toward the petrified forests, one of the greatest curiosities of the world. Our readers will recollect that while at Calistoga we paid this locality a hasty visit, but shall now give a full description of the place.

The Petrified Forest, covering an area of about twenty acres, is located on the North fork of Mark West creek, four miles East of Mark West Springs, and five miles West of Calistoga, on the stage road from Calistoga to Santa Rosa.

It is the property of Charles Evans, who has a house on the premises, where beautiful specimens of petrified wood and other natural curiosities are exhibited. Some of these specimens are very valuable, \$500 each having been refused for several among the collection.

The locality is daily thronged with visitors from all parts of the world. A register kept for the purpose contains the names of many distinguished people.

The altitude of the forest is 655 feet above Calistoga. It contains about 100 trees, some sixty feet long, others shorter, all lying on the ground and pointing toward the north. We also saw five logs which had all the appearance of charcoal; on inspection we found that they had first been charred and afterward petrified. One of the trunks, but lately unearthed, is sixty-eight feet in length, having a diameter at the roots of fifteen feet, and eight and a half feet in the middle. Near the roots there still remains some bark in its natural state, petrification not yet having taken place.

It is supposed that these former giants of the forest, now transformed to stone, are of the common red-wood species. How they became petrified, and by what action, is a mystery for science to solve.

From this point a very extended view of the surrounding country may be obtained. To the east stands Mount St. Helena; to the north Geyser Peak, Hog's Back and Pine Flat Mountains; to the west we see the Coast Range at the north of the Russian River. The surroundings are particularly rugged; chasms, precipices and defiles with deep gorges and mountain peaks on all sides. While here we were told that at a very short distance there is a little valley called Franz Valley, which can only be reached by trail, so we will allow our horses a little longer rest and make the excursion on foot. Always desirous of seeing all we can, and obtaining valuable information, we frequently climb over dangerous precipices, sometimes to the detriment of our clothing, but as we believe always for the benefit of our health. After considerable climbing and a long walk, we reach this famous Franz Valley, covering an area of about 20 acres and inhabited by three persons—two women, mother and daughter, living in one house and one man who lives in another house at a respectable distance. These persons very seldom leave the valley and have little to say to each other for a very good and sufficient reason. The women are deaf and the man is nearly dumb. We understand that the man, some years ago, desirous of rendering his home more comfortable, made proposals to the younger of the ladies, but was indignantly refused. Since that time he is heart-broken and has made a solemn vow never to speak to the gentler sex again. This no doubt accounts for the difficulty in his speech.

Returning to the Petrified Forest, we proceed in an easterly direction for a distance of four miles and reach Knightville, (named after Thomas Knight, the first settler), in Knight Valley, where we shall be obliged to stop over night.



Knightsville is a small village having a good hotel, a blacksmith shop and several other buildings, and is supported by the farming community of the vicinity. We passed a very agreeable night in this locality, and fully refreshed from the fatigue of yesterday, continue our journey through Knight Valley.

Knights Valley is a very rich farming and cattle-raising district, and covers an area of about 30 square miles. We cross it in a northerly direction and reach Pine Flat at 10 A. M., distance ten miles, over a good road. The town is situated near the county line and is in the centre of a rich mining district which extends into Napa and Lake counties. A great number of quicksilver mines have been opened in this locality, and to judge from present appearances, it is destined to become the greatest quicksilver-producing district in the world. In the town there is one hotel, two general merchandise stores, five saloons, a number of shops and dwellings. The hotel is kept by Geo. M. Reeves, and contains all the accommodations a good host can offer. Pine Flat is built in a round hollow on the cone of a mountain; the surroundings are very picturesque. From here we continue in a northerly direction and reach the Geysers at 5 P. M. The road from Pine Flat is very mountainous and the scenery on all sides very wild and Alpine-like. The Geysers are a collection of hot springs, situated in a deep canyon, about 1,700 feet above the level of the sea, and, next to Yosemite, are the greatest attraction in California. In this canyon, which is called Pluton Canyon, are over 250 springs, throwing up water of a temperature of 200° to 210° Fahrenheit. The waters differ in color, chemical properties and degree of heat. There are white, red and black springs, also cold springs, iron, sulphur and alum springs.

The Geysers were discovered in 1847, and are visited by a great number of tourists from all parts of the world. The hotel at this point is very good and well managed. From here we proceed in a north-westerly direction through Sulphur Canyon along the banks of Sulphur Creek, toward Cloverdale. The road is very well graded, in good repair, and is one of the best mountain roads in the State.

There are quicksilver deposits and open mines on both sides of the road; the scenery is grand and beautiful. About fourteen miles from the Geysers we cross the Russian River, the principal stream of Sonoma County, and enter Oat Valley, so-called from the large crops of wild oats which the locality produces. The valley covers an area of about 3,000 acres of excellent farming land, well wooded and watered.

One of the principal owners of this valley is J. G. Heald, who also keeps a hotel at the Junction of the Ukiah and Lakeport roads, in the valley. The principal products of the neighborhood are hay, oats and other grains. We continue a couple of miles south-easterly and reach Cloverdale, one of the principal towns of Sonoma County, the present terminus of the North Pacific Railroad and the *only* town in the County where Local Option was defeated.

Cloverdale was laid out in 1859 by J. B. Woods, has since then grown rapidly, and is now the fourth town in importance of the County; it has a population of 489—278 males and 211 females. There are quite a number of business houses, two very good hotels, two churches, one graded school, and societies of Odd Fellows, Masons and Good Templars. It is at the present time a real paradise for saloons, (which were always very numerous), it being the only town of the County where liquor can legally be sold by the glass and where the people are not obliged to purchase five-gallon drinks. There are also two well-appointed livery stables, blacksmith shops, etc., for the accommodation of travelers and visitors. The trade of Cloverdale consists principally of agricultural and dairy products, and is an important shipping point for hay, wool, grain, fire-wood and live stock. The town is very well laid out, the streets are wide and kept in good repair.

The surroundings of the town are very attractive and the climate is very mild, so that all kinds of semi-tropical fruits are raised in large quantities. After having spent an agreeable evening in Cloverdale and enjoyed a good night's rest, we leave at 8 A. M. Our road lies in a southerly direction over rolling hills; and after an exhilarating drive of nine miles, through a thickly wooded district, we reach Geyserville at 9:30 A. M.

Geyserville is a station on the line of the North Pacific Railroad and has a population of 110—47 males and 63 females. There is one general store, one hotel, a blacksmith shop and a saloon. Geyserville is situated in one of the most productive portions of Russian River Valley and is supported by the farmers of the locality. Large quantities of cereals, fruit and hay are shipped from here by railroad. While here we made the acquaintance of Mr. Von Hasslocher, formerly Colonel in the French army. Mr. Von Hasslocher is now a gentleman of leisure, who lives on his income and sought this locality with a view to making it his permanent home. We now proceed in a westerly direction, over foot-hills, and enter Dry Creek Valley. This is also a very productive locality; grain averages about forty bushels to the acre on the bottom lands. In some places the growing grain is so high as to hide the fences. Dry Creek Valley covers about twelve square miles, and is pretty thickly settled by farmers, sheep-raisers, etc. Dry Creek is so-called because of its being dry in the middle of summer; it rises in Mendocino County and empties into Russian River.

Gold has been found along the course of the Creek, but not in sufficient quantities to warrant any serious attempts at mining operations on a large scale. There are also indications of coal, quicksilver and

chrome-iron. Several quicksilver mines and one chrome-iron mine are producing in the neighborhood.

There are also numerous mineral springs in the immediate vicinity, and will, no doubt, when better known, become valuable property. At the western end of Dry Creek Valley are Skaggs' Springs which we reached in the afternoon, and concluded to stop for the night. This is another summer resort visited by invalids and tourists. We leave Skaggs' Springs at 8 A. M.; proceed in a southerly direction over a good road and reach Healdsburg at 10 A. M.—distance 12 miles.

Healdsburg was named after Harmon Heald, who, in 1846, settled there. It is situated on the line of the North Pacific R. R., on the west bank of the Russian River, 16 miles from Santa Rosa and 80 miles from San Francisco, and was laid out in 1855. The town is located in a very pretty spot, in the centre of one of the richest farming districts of the State. It is a very thriving and active business place, being the point of supply for the Pine Flat Mines and other mines in the neighborhood. There are a great number of stores, hotels, stables and shops. All branches of trade and professions are well represented. The population numbers 1,396—751 males and 645 females. The educational facilities are very good, there being several public and private schools. The manufacturing interests are represented by two glove factories, a tannery, a brewery, a distillery, and a flour mill of very large capacity. There are several large nurseries in the immediate vicinity, and a few miles from town several extensive lumber mills. The trade of Healdsburg is rapidly increasing, and there is no doubt but that the farming, mining and manufacturing interests will soon assume gigantic proportions. The town is very well built, is divided into two parts, Healdsburg and North Healdsburg; the streets are wide, and the buildings are in harmony with the growth of the place. For capitalists the surroundings offer a vast field for investment; new discoveries of mines are made almost daily, and the favorable position will draw numerous manufactories hither. On leaving Healdsburg we cross a portion of the Russian River Valley, of which a little description is not out of place. The Russian River Valley is one of the most productive valleys of California. It is well watered by the Russian River running through it, and comprises a large extent of valuable land. It is the famous Indian corn-growing region of California; very large crops of this article are produced here. Besides Indian corn, hay, wheat and other cereals are raised.

The mountains on both sides of the valley are well timbered and in some places produce large quantities of wild oats. Stock-raising is also a branch of industry in this locality, a great portion of the neighboring hills being used for this purpose. The scenery is very interesting and picturesque. The hunter can rely upon abundance of game of all kinds, and the angler find sufficient occupation. There are some very beautiful spots, where the panorama of landscape is similar to Italy, and offers good opportunities for the aspiring artist to achieve celebrity. We have seen several paintings, called scenes in the "Russian River Valley," but must say that the artist did not do his subject justice; nature was only faintly reproduced. In the vicinity of Healdsburg is a fine Seltzer spring, owned by Mr. Lyton. Large quantities of the water are being bottled and shipped to San Francisco. We had no time to visit the locality, but make mention of it for the information of the general reader. The water is said to equal that from the famous Seltzer Springs of Germany, renowned over the whole world and exported to all parts. At a distance of  $4\frac{1}{2}$  miles north of Healdsburg we also visited an extensive nursery, called the Heart's Desire; orchard and nursery owned by Mr. Bouton. We saw a large assortment of exotic trees and plants and the appointments about the establishment appeared to be very complete.

Following the road in a south-westerly direction over rolling hills and through a forest of enormous redwood trees, we reach Guerneville, 22 miles south-east from Healdsburg. Some of the trees we passed were of enormous size; one of them, we were told, is 344 feet high and 16 feet in diameter and perfectly straight. Guerneville has a population of 205—143 males and 62 females. It is situated on the Russian River, twelve miles above its mouth; was laid out in 1869 by George E. Guerne, who, in company with Mr. Heald, owns an extensive saw-mill at this point. The town is, so to say, surrounded by redwood forests, and the principal source of wealth is the lumber. The town is quite pretty. There is a good hotel, two general stores, one saloon and several lumber mills near by. The climate of this locality is very healthy. For those of our readers who are fond of wandering through forests and losing themselves in reverie, or perchance in reality, this is a suitable locality. Camping facilities, if the shadow of a huge redwood tree will serve as a tent and the moist undergrowth for a couch, with a log for a pillow, are excellent.

We were particularly charmed with the locality and had we not pressing business engagements, would remain for a week to bleach our sun-burnt faces in the cool and shady forest. We must depart, however, and continue our journey in a south-easterly direction to Forestville, nine miles from Guerneville and eleven miles north-west of Santa Rosa.

Forrestville is beautifully located, and is supported by the farming community. There is a good school, a blacksmith's shop, a general store, a hotel and a saloon to cheer the heart of the weary traveler. We next come to Sebastopol, six miles from Forrestville, and seven miles west of Santa Rosa. This town contains a population of 277—145 toilers, and 132 happy, intelligent, moral, and amiable representatives of that sex which is the especial admiration of the writer. Sebastopol is a modern town, and



boasts of one of the best race-tracks in the country. There are several stores, a good livery stable, and different other shops and saloons. There are a number of orchards in the immediate vicinity, and fruit-raising is one of the principal branches of pursuit. We were told that the fruit grown here is of superior quality and is justly famed. We found a very good hotel at this point, called the Pioneer House, where the accommodation is very good and the table first-class. The house is very pleasantly situated, and we were highly pleased with all its appointments. The climate of Sebastopol is very pleasant; although the days in summer be rather warm, the nights are cool and agreeable. The private residences of the town are very pretty; the handsomest one is owned by Mr. Carrillo, a wealthy land-owner—a connection of the family residing at Santa Rosa.

Sebastopol is situated in the center of an extensive plain, and bids fair to become one of the principal towns of the County. We will now bid adieu to our friends at Sebastopol, and proceed south through a level country—grain fields and meadows—to Petaluma; distance 17 miles from Sebastopol. Petaluma is the principal town of Sonoma County, was incorporated in 1858, and has a population of 2,847—1,507 males, and 1,340 females. These figures are, to the best of our knowledge and belief, correct, although they may be doubted by many, but we can safely assert that the population has always been overrated. Some years ago a publisher estimated the population to be 5,000; two years ago an enterprising and sanguine statistician counted 7,000, but the seven thousand were never there, and we claim to be right. The town is situated at the head of navigation of Petaluma Creek, which empties into San Pablo Bay, and is navigable for schooners at high water; so it is a very bad place for a seaport. It is built in a pretty locality; the streets are of medium width, and are kept in fair order. There are some very fine buildings on the main street, and, to the stranger, at first sight the town presents a business-like appearance. Petaluma is the shipping point for produce from Sonoma, Marin, Lake and Mendocino Counties, and if the business men of the locality were possessed of that vital quality of the true merchant—energy, the town would rapidly increase in importance. There are a number of capitalists, who, because of their desire to live but *not* to let live, are rather an injury than a benefit to the place. Of course there is a great deal of business done at Petaluma. Stores of all kinds are numerous, and all branches of business are here established. The professions and trades are well represented. Among the manufactories we notice foundries, tanneries, (the largest one owned by Mr. J. Wick, who is now greatly increasing his works) grist-mills, wagon shops, tin shops, one glove manufactory, cooper shops, potteries, a blind factory and planing-mill. The principal articles shipped to San Francisco comprise: lumber, staves, hay, wheat, potatoes, eggs, butter and cheese in very large quantities, hops, poultry, wine, firewood, fruit, charcoal, cattle, etc., etc. We paid a visit to a very complete and extensive nursery owned by Mr. W. A. T. Stratton, who displays a great amount of enterprise in the conduct of his business. He is largely engaged in the importation and propagation of Australian, European, and other foreign plants, such as the Eucalyptus and other evergreens. He showed us a variety of trees, shrubs and flowers, all thriving remarkably well in the genial climate of the locality.

The educational facilities are said to be excellent, and churches are very numerous. There are also several societies of mutual benefit, charitable and secret organizations. In fact, so far as the private portion of the community is concerned, we have heard it very highly spoken of, but the business portion, so-called, is not possessed of much activity. The reader will recollect that on leaving Lakeport we made an engagement with our friends of the lake to meet them somewhere in Sonoma County. It appears that they remained longer than at first intended in the neighborhood of Clear Lake, and came by way of San Francisco to Petaluma to meet us there. They waited some ten days for us, and then left for the coast, on their road to Mendocino County. In a letter left for us at Petaluma they promise to meet us at Ukiah.

The following is the letter:

PETALUMA, \_\_\_\_\_.

MESSRS. \_\_\_\_\_: In conformity with our promise made you on the shores of Clear Lake, we hastened to meet you in Sonoma County. You must excuse our tardiness; we were detained rather longer than we anticipated at Harbin Springs. The scenery was so beautiful, the company so refined and agreeable, that we could hardly tear ourselves away. Had it not been for our desire to hunt the bear with you in Mendocino, we should have remained until August. We hope soon to see you in Ukiah.

Your ever faithful, grateful and sincere friends,

AVOIRDUPOIS ONE AND TWO.

Before starting on our journey we must not omit to state that we inspected the extensive Cheese Manufactory of Payne & Killan, about one mile south of Petaluma. This is the only place in California where cheese is manufactured on the eastern principle. The building is very spacious and the manufactory can consume about 1,200 gallons of milk per day.

Our team ready, we leave Petaluma and take a north-westerly direction over a good road and arrive at Stony Point, distance eight miles from Petaluma; eight miles south-west of Santa Rosa. This is a small settlement, having a hotel, blacksmith shop and other buildings. We now go to Bloomfield, eight miles north-west from Stony Point, sixteen miles south-west of Santa Rosa. Bloomfield is a promising village

with a population of 243, supported by the farming community of the neighborhood. There is a hotel, several stores, shops, saloons, a flour-mill and a tannery.

The next station on our road is Valley Ford, established as a business place in 1860, by Jas. E. Fowler, who is still a resident, and has a population of 65—38 males and 27 females. It is situated on the Estero Americano, a small stream on the line of the North Pacific Railroad, distant twenty miles south-west of Santa Rosa, and equi-distant from Tomales, Bloomfield and Bodega. There is a good hotel, a store and several shops. We next come to Freestone, so-called from the Freestone quarries, in the vicinity, laid out in 1856, having a population of thirty-four, fourteen miles south-west of Santa Rosa. This place is supported by the farmers and lumbermen of the neighborhood. At a short distance from the town are several extensive lumber-mills. At this point there is a good hotel, a general merchandise store, and a blacksmith shop. We are now approaching the Ocean and already begin to feel the change of temperature. Since leaving Bloomfield we have been passing through the great potato region of Sonoma County, and advise all who are fond of potatoes in every style to come here and enjoy this luxury to their heart's content. You can obtain boiled spuds, fried spuds, roast spuds, baked spuds, and spud salad, served in every style, *a la Francaise*, German style or Yankee fashion. The next nucleus of civilization is Bodega Corners, otherwise called Smith's Rancho, seventeen miles south of Santa Rosa, four miles west from Freestone.

Bodega has a population of 214—108 males and 106 females—pretty well assorted in point of numbers. This is quite an important trading point for lumbermen, farmers, stock-raisers and dairymen, and is connected with the interior towns by stage lines. At a little distance from here is Bodega Port, on Bodega Bay, where the produce of the whole vicinity is shipped to San Francisco. At Bodega there are two hotels, three stores, several shops and a livery stable.

We next reach Ocean View, on the ocean side, 23 miles west of Santa Rosa. We have nothing particular to note about this locality, except that there is a good hotel here, and that the sea breeze serves to create a very good appetite.

The next place we come to is Duncan's Mills, 29 miles north-west of Santa Rosa, at the mouth of the Russian River. Here is an extensive lumber-mill, a hotel and one store. This is a shipping point for lumber and produce.

We pass Henry's hotel, 42 miles north-west of Santa Rosa; Plantation House, 50 miles north-west of Santa Rosa—the former a way-house on the road, the latter a way-house prettily situated in a cove of timber, and take a side road toward the ocean, and arrive at Fort Ross, 47 miles north-west of Santa Rosa.

All through this region are numerous dairies, producing large quantities of cheese. The Russians built a fort some 40 miles north of Bodega, in the year 1820, and called it Fort Slawianska—this is now called Fort Ross. The Russians left in the year 1841, and the old fort still exists. There is nothing very noteworthy in its appearance. It is now owned by a private individual, and has ceased to be a fort except in name. We now proceed to Timber Cove, a little roadstead, where lumber and produce are shipped by small coasting vessels to San Francisco. Timber Cove is 45 miles north-west of Santa Rosa.

We next pass Liebeg's grocery, 47 miles north-west of Santa Rosa, and reach Salt Point, on the ocean side, 50 miles distant from Santa Rosa.

At this place there is a hotel and a store—a simple supply station for the farmers and residents in the vicinity.

We stayed here over night, so that we might be enabled to reach the limits of Sonoma County to-day. Starting at 7 A. M., we continue in a north-westerly direction, passing Helmke's Grocery, 50 miles from Santa Rosa, and reach Fisk's Mills, 55 miles from Santa Rosa, just in time for breakfast.

Fisk's Mills is a small settlement, named after an extensive lumber mill which is located here. There is a hotel and a store and several dwellings.

We now continue in the same direction and come to the first town of Mendocino County, Gualala, 70 miles south-west of Ukiah, the County-seat, a description of the same will be found in our notes on Mendocino County.

While in the town of Sonoma we omitted to allude to a large fruit-drying establishment (on the Alden principle) situated on the Santa Rosa road, one mile north of Sonoma. This establishment has been built at an expense of \$15,000, and has a capacity for curing about one ton of fruit per day. Active operations will be begun at once and thus a new branch of industry will be inaugurated. Fruit being very abundant in this neighborhood and the cost of shipping it to market almost too expensive to leave any margin for the grower, this establishment, if successful, will contribute largely to the future wealth of the community.

In conclusion, Sonoma County has enormous resources; her fertile valleys and the diversity of her products are unsurpassed by any in the world. Means of communication in some portions of the County, as in Lake and Napa, are not yet sufficiently rapid and numerous, and her wealth yet lies dormant.

The farming, mining and manufacturing interests are still in their infancy, and await capital and population to develop them and secure for Sonoma the foremost position among the wealthy counties of California. A little time will be required to bring about important changes. Railroads must be built, and what is yet in part a wilderness and forest will teem with prosperity.



RESUMÉ OF POPULATION OF SONOMA COUNTY.

PLACES	Males	Females	Total
Santa Rosa.....	1,463	1,297	2,760
Petaluma.....	1,507	1,340	2,847
Healdsburg.....	751	645	1,396
Sonoma.....	209	158	367
Cloverdale.....	278	211	489
Geyserville.....	47	63	110
Windsor.....	59	78	137
Guerneville.....	143	62	205
Bloomfield.....	129	114	243
Bodega.....	108	106	214
Sebastopol.....	145	132	277
Valley Ford.....	38	27	65
Lakeville.....	9	9	18
Freestone.....	18	16	34
Farming Community.....	6,205	5,416	11,621
<b>TOTAL.....</b>	<b>11,109</b>	<b>9,674</b>	<b>20,783</b>

GEORGE E. GOODMAN.

JAMES H. GOODMAN.

ESTABLISHED 1858.

**BANKING HOUSE**

OF

**Jas. H. Goodman & Co.**

**NAPA,**

NAPA COUNTY, CALIFORNIA.

Our Business is the same as an Incorporated Bank.

DEPOSIT ACCOUNTS RECEIVED IN  
GOLD, SILVER OR CURRENCY.

**THOMPSON'S  
FRUIT ORCHARD  
— AND —  
NURSERY.**

This is one of the most extensive and famous Orchards in the State. The amount of Fruit produced yearly is very large.

The Nursery Department, conducted conjointly with the Orchard, is ably managed, fruit trees of every variety being successfully grown.

Parties can be supplied with large or small bills in any or every variety. Our system is so perfect that parties may rely upon trees being properly named.

Grapes and Berries propagated in all known and popular varieties.

Orders respectfully solicited. Prompt and careful attention guaranteed.

**JAS. M. THOMPSON.**

# GRAND HOTEL,

Main Street, Santa Rosa.

---

L. KELLY, Proprietor.

---

The above Elegant

**BRICK HOTEL**

Under the management of L. KELLY, is now open to the public in connection with

## THE KESSING HOUSE.

The GRAND HOTEL has all the Modern Improvements pertaining to a Public House.

**Gas, Water, and Elegant Furniture in every Room.**

---

**THE HOTEL BUS**

Will call for and deliver Passengers to any part of the city.

---

*Patrons conveyed to the Hotel Free of Charge.*

L. KELLY, Proprietor.



# MAPES' HOUSE,

West Side of Plaza,

SANTA ROSA, . . . CALIFORNIA.

---

H. M. HUGHES, Proprietor,

Announces to the Public that he has leased the above

**HOTEL**

And is prepared to provide Guests with First-class  
Accommodations at all times.

---

Connected with the House is a Bar, where the Best

**Wines, Liquors and Cigars**

MAY BE HAD.

---

Free Bus to and from the Hotel.

**WILLIS & SIMONS,**  
 PROPRIETORS OF  
**Exchange Livery Stables,**

N. E. Corner Plaza,



Santa Rosa, Cal.

We have on hand, at all times, an entirely New and Fine Stock of

**Fancy Top <sup>and</sup> Open Buggies, Carriages,**

— **MOUNTAIN WAGONS:** —

**Brand-New "Stylish Turn-Outs," the Best in Town.**

**Match Teams and Single Horses, Saddle Horses,**

Equal, if not superior to, the Stock of any Stable in the  
 interior of the State.

**Parties promptly conveyed to any portion of the Country.**

We have also a Large CORRAL, and can accommodate  
 large bands of Cattle or Horses.

**PARTICULAR ATTENTION PAID TO TRANSIENT STOCK.**


— **TERMS LOW.** —



# WM. ZARTMAN & CO.

## Carriage and Wagon Makers

*ENGLISH STREET, PETALUMA.*



We have now on hand and under way a large assortment of

### Family Carriages, Buggies, Express and Lumber Wagons,

Of our own manufacture, made of the best material, and put up with especial reference to stand the test of the California climate.

### THIMBLE SKEIN WAGONS,

Of our own manufacture, we sell at Eastern card prices. All of our Work Warranted in every respect.

#### PETALUMA MANUFACTURES.

The *Argus*, with commendable enterprise, has been recently publishing a series of articles on Petaluma manufactures. The annexed, from a recent issue, describes the extensive wagon and carriage-making establishment of Wm. Zartman & Co.

The most extensive wagon-making establishment in Sonoma County, and outside of San Francisco and Sacramento, perhaps the most extensive in the State, is of

WM. ZARTMAN & CO.,

Located at the corner of English and Howard streets. The firm consists of Wm. Zartman and D. W. Putnam. Mr. Zartman is a pioneer in this business in Petaluma, having commenced in 1852—twenty-two years ago—on the present site of the Fifty Cent Store, on Main street, and carried it on continually since. He is a blacksmith by trade, and exercises supervision over that department of the establishment. Mr. Putnam is a carriage-maker, and learned his trade thoroughly in Western New York. He has charge of the business in the wood shop. The buildings occupied by the firm fill a space of 130x200 feet, and were erected in 1867.

The carriage lumber, and other wooden material used by Zartman & Co., are procured a year or so before being used. After being dressed and shaped for use, every stick which has a mortise or tenon is placed in the

DRY ROOM.

This is a brick, fire-proof building, 20x25 feet, in which a large amount of material is stored. The walls are hollow, in order to prevent the entrance of moisture, and a slow fire is constantly kept burning during the wet season. Adjoining the dry room is the

STORE ROOM.

In which is placed the raw material before it is manipulated by the workmen. This is also a brick, fire-proof building, and about twice the size of the dry room. All the wooden material used in the establishment is carefully selected by Mr. Putnam, from the importing houses in San Francisco. This is a part of the business that requires much care and judgment, and for which Mr. Putnam, by his long experience, is well qualified. In the part of the building which fronts immediately on English and Howard streets, a

BUSY AND ATTRACTIVE SCENE

is constantly presented. In this room is located the steam engine which is used in operating the boring machine, band saw, and other machinery. The band saw is an ingeniously contrived instrument, which, to be fully appreciated, must

be seen in operation. Next to this department, and fronting on English street, is

THE BLACKSMITH SHOP,

In which there are three forges, and five men employed. A large stock of the various kinds of iron is kept constantly on hand, and everything is thoroughly systematized. In this department, as in that last described, the workmen are kept employed for several days at a time on one particular kind of work. By this means time and labor are economized and the business more successfully and profitably conducted than it could otherwise be.

THE PAINT ROOM

Is in the second story of the building and in charge of H. Pimm, who carries on an extensive business in that line. His room is 30x60 feet, and, at present, contains nearly a dozen vehicles. Beneath the paint room is the

CARRIAGE REPOSITORY,

Or show room, 30x60 feet in size, and fronting on English street. There are at present twelve wagons and carriages of various kinds in this apartment, and they present a very fine appearance.

In the establishment, but under a different proprietorship, horse-shoeing is carried on by John Barnes.

MAGNITUDE OF THE ESTABLISHMENT.

A good idea of the magnitude of Zartman & Co's manufactory may be had from the statement that during the year 1873, they turned out, on an average, one carriage every four and one-half days; and sold over eighty vehicles during the year.

Twelve men are employed Summer and Winter. The business is constantly increasing and it is expected that this year's business will considerably exceed that of any previous year.

All kinds of wheeled vehicles, from the frailest sulky to the most ponderous freight wagon are manufactured, but buggies and express wagons take the precedence in number. Thimble-skeined wagons are made and sold at Eastern prices.

The proprietors inform us that during the past year they have filled orders from Tehama, Monterey, Colusa, Mendocino, Lake, and Los Angeles Counties, and various other remote points in this State and Nevada. Over half of the wagons manufactured are sent out of the county.

The value of the vehicles constructed range from \$150 to \$550 each, and the total value of the work turned out last year must have been nearly \$20,000.

**KERNS & SHREWSBURY,**  
**Livery, Feed, and Sale Stable,**  
**CLOVERDALE,**

Sonoma Co.,



California.

---

All kinds of Conveyances, Single and Double Buggies, Top and Open; Carriages, Hacks and Barouches, constantly on hand.

Saddle Horses for ladies or gentlemen. Teams or Single Horses with Saddle or Buggy, to let by the week or month, to families or parties sojourning in the town, at very low rates.


**PARTIES CONVEYED TO THE GEYSERS,**

**Or to any point of interest,**

**ON REASONABLE TERMS.**



# CLOVERDALE HOTEL, WEST STREET,



CLOVERDALE,

SONOMA CO.,

**BYRON & MENIHAN, Proprietors.**

Having enlarged the above Hotel to twice its former size, and newly furnished it throughout, we intend that it shall be one of the best interior hotels in the State.

The Table will at all times be supplied with the best the market affords, and we shall spare no pains to insure the comfort of our guests.

All Passengers and Baggage will be taken from the cars without charge.

Daily Stages leave the Cloverdale Hotel for Lake and Mendocino Counties.

**BYRON & MENIHAN.**

## THE BEST OF ACCOMMODATIONS, ATTENDANCE AND FARE,

To be obtained either in Cloverdale or elsewhere in Sonoma Co.

### Table of Distances from Cloverdale TO

Sanel.....	18	Navarro Ridge.....	65	Caldwell Springs.....	20
Ukiah.....	32	Albion Mills.....	68	Bartlett Springs.....	55
Calpella.....	40	Little River.....	73	Geyserville.....	8
Little Lake.....	57	Mendocino City.....	75	Healdsburg.....	18
Sherwood Valley.....	72	Caspar Creek.....	80	Santa Rosa.....	33
Cahto.....	78	Noyo.....	90	Petaluma.....	48
Hydesville.....	173	Ten-Mile River.....	100	Donahue.....	46
Eureka, H. B.....	198	Kelseyville.....	24	San Francisco.....	90
Yorkville.....	20	Lakeport.....	30	Geyser Springs.....	14
Booneville.....	30	Lower Lake.....	50	Skags Springs.....	12
Calistoga.....	42				

# United States Hotel,

CLOVERDALE, SONOMA CO. CAL.

---

**H. F. GERKHARDT, . . Proprietor.**

---

The above Hotel is well situated, and furnished with all modern appliances necessary to the comfort of its Guests.

Fine Trees surround the House, producing a grateful shade, and adding to the beauty of the surroundings.

**The Table and Room Accommodations  
MEET EVERY REQUIREMENT.**

---

**TWO NEW AND HANDSOME COTTAGES,**

a short distance from the Hotel, are owned by Mr. Gerkhardt, and are kept for the convenience of such as prefer their occupancy.

---

 **FREE OMNIBUS FROM ALL TRAINS.** 



# Livery, Feed, and Sale Stable,

Messrs. DAVIS & WALKER, Proprietors,

Cloverdale, Sonoma County, CALIFORNIA.



THE BEST VARIETY OF  
**Fancy and Stylish Buggies, Hacks,  
 Carriages, Barouches and Road Wagons,**

To be found in Sonoma County.

---

Our Stock of Horses, Single and Double,  
 Is equally as Superior as our WAGONS.

---

**WE CAN SUIT ANY TASTE.**

---

Parties or Single Persons conveyed to any part of the country at  
 REASONABLE RATES.

---

*A LARGE NUMBER OF SADDLE HORSES,*  
 FOR LADIES' OR GENTLEMEN'S RIDING.

# SALT POINT HOTEL.

---

JAMES BYRNE, Prop'r.

---

One of the Most Beautiful Situations,

AS WELL AS THE

**LARGEST HOTEL ON THE PACIFIC COAST.**

ABOUT 80 MILES NORTH OF SAN FRANCISCO.

---

The table is abundantly supplied with the best the market affords.

GOOD ACCOMMODATIONS FOR FAMILIES.

A Blacksmith and Wagon Shop, together with a fine Stable and Corral, in connection with the Hotel, where Stock will receive the best of attention.

---

# SALT POINT STORE.

---

WILLIAM DIBBLE, Superintendent.

---

Full and well assorted stocks of

**DRY GOODS, CLOTHING,**

HARDWARE,

**Boots, Shoes, Slippers, etc.**

---

*ALL GOODS SOLD ON REASONABLE TERMS.*



# PEPPER'S NURSERIES



PETALUMA.

ESTABLISHED IN 1858.

**FOUR GREENHOUSES!**

**2,500 FEET OF GLASS!!**

**Fruit Trees a Specialty.**


On hand and for sale at the lowest market rates, a large and well selected

**STOCK OF**

Fruit, Shade and Ornamental Trees; Evergreen Trees, Shrubs and Climbers; Roses, Flowering Shrubs, etc. Greenhouse and Bedding Plants in great variety, and ready for delivery at all seasons of the year.

**Nurseries, One Mile West of Town.**

Greenhouses and Tree Depot, corner Washington and Liberty Sts.



Annual Price List published December 1st. Descriptive Catalogues sent free on application.

**ADDRESS,**

**W. H. & G. B. PEPPER,**

Petaluma, Cal.

# LUMBER! LUMBER!

THE LARGEST AND BEST ASSORTMENT OF

## SEASONED LUMBER

In the County now for sale at

### HEALD & GUERNE'S SAW MILL, GUERNEVILLE, SONOMA COUNTY.

Bills of Lumber Sawed to Order upon the shortest notice, at Lowest Market Rates.

Lumber Furnished at the Mill as low as any Mill in the County.

Facilities for doing general Mill Work superior to any Mill on the Coast,  
north of San Francisco.

### Sawed and Shaved Shingles

Manufactured, also

### MOULDINGS, BRACKETS, FANCY PICKETS,

And in fact every kind of Wood Material necessary for Building.

Lumber from this Mill can be purchased at

### A. H. SMITH'S LUMBER YARD

Mendocino Street, Santa Rosa,

Where Building Material of all kinds can be had at Lowest Rates.

### HEALD & GUERNE'S YARD,

Opposite Hassett's Mill, West Street, Healdsburg.

### L. SHORE'S LUMBER YARD,

AT THE DEPOT, CLOVERDALE.

The Patronage of the Public is respectfully solicited.


HEALD & GUERNE, Prop'rs.



J. MORROW, Jr.

E. E. MORROW.

# MORROW BROS.




DEALERS IN

# HARDWARE

## AGRICULTURAL IMPLEMENTS,

FARM



WAGONS,

### Stoves, Ranges, Lift and Force Pumps.

Manufacturers and Wholesale and Retail Dealers in

## Tin, Sheet Iron and Copper Ware.

ROOFING, PLUMBING AND GAS FITTING

PROMPTLY EXECUTED.

**FOURTH ST.** Opp. Hall of Records, **SANTA ROSA.**

# SAVINGS BANK

**OF SANTA ROSA,**

*SANTA ROSA, - - - - - CALIFORNIA.*

**Capital, \$100,000.**

Bank of Deposits and Loans.

*President,*

**A. P. OVERTON.**

*Cashier,*

**F. G. HAHMAN.**

*TRUSTEES.*

A. P. OVERTON,	L. W. MILLER,	
DANIEL BROWN,	JOHN BROWN,	A. RUNYON,
HENRY WISE,	W. A. ELIASON.	

**ACCOUNTS KEPT IN GOLD OR SILVER COIN, SUBJECT TO CHECK OR DRAFT.**

Collections and Disbursements made,  
And all Legitimate Banking Business promptly transacted.

**INTEREST ALLOWED ON DEPOSITS & TRUST FUNDS**

**MONEY TO LOAN ON GOOD SECURITIES.**

*San Francisco Correspondent,*

**CALIFORNIA TRUST COMPANY.**

Open from 9 A. M. to 4 P. M.

Banking House, West side of Plaza,

**SANTA ROSA.**



# BLOOMFIELD FLOURING MILL.

The undersigned having recently purchased the above-named Mill, and had the same thoroughly

*OVERHAULED AND REFITTED BY*  
**THOMAS SMITH,**

The well known and experienced Millwright and Machinist, takes this method of informing his friends and the public that said

**MILL IS NOW IN PRIME ORDER,**

And that he is prepared to do ALL KINDS OF CUSTOM WORK at short notice, and guarantee that he will do as good work as can be done anywhere in the country.

A share of the public patronage is respectfully solicited.

**WALTER C. PERCIVAL,**  
BLOOMFIELD.

**A. S. WRIGHT, M. D.**  
Homoeopathist,

OFFICE, OVERTON'S BLOCK, FOURTH STREET, OPPOSITE HALL OF RECORDS,  
SANTA ROSA, CAL.

**G. W. Charles, M. D.**  
PHYSICIAN and SURGEON,  
Office, Fourth St., opp. Hall of Records, Santa Rosa.  
Catarrh, Consumption and Diseases of the Throat, a specialty.

**STEWART & HALL,**  
**GENERAL MERCHANTS,**  
*BLOOMFIELD. CAL.*

Wholesale and Retail Dealers in all kinds of  
DRUGS, MEDICINES and CHEMICALS; COAL OIL,  
PAINTS, OILS, VARNISHES, GLASS and PUTTY;  
Also, GARDEN, FRUIT, and FLOWER SEEDS;  
PERFUMERY, TOILET ARTICLES and FANCY GOODS.

These goods are new and fresh, of the best qualities, and will be sold at very low prices.

Please call and examine the Stock before purchasing elsewhere.

PRESCRIPTIONS put up with great care, and warranted of the best articles.

HO! HERE IT IS.

---

# THE SANTA ROSA PRESS,

**Only \$2.50 a Year.**

*The PRESS is published at Santa Rosa, Cal., one of the most populous towns in Sonoma County.*

Santa Rosa being the County Seat of Sonoma County, it gives the PRESS advantages in the way of

## **COURT NEWS**

unsurpassed by other papers not published in Santa Rosa. The PRESS is a new paper, entirely void of politics as far as party is concerned. It will

**Advocate the Rights of the People, and Oppose all Monopolies,**

**Cliques, and Factions that try to swindle the people.**

**The Press is about One-third Cheaper than any other Paper in the County.**

## **WE WANT AGENTS**

in every town and village in Sonoma County, to whom we will give pay for what they do for us. For further particulars address this office.

## **ADVERTISING IN THE PRESS AT EXTREMELY LOW RATES.**

**No Cut-throat Charges.**

Send for specimen copies—sent free. Address

**THE PRESS.**

*Santa Rosa, Cal.*



# SANTA ROSA BANK,

*CAPITAL, (PAID UP) - - - \$300,000*

E. T. FARMER, . . . President.

C. G. AMES, . . . . . Cashier.

## DIRECTORS:

JACKSON TEMPLE,

W. E. COCKE,

E. H. BARNES,

DAVID BURNS,

THOMAS HOPPER.

*INTEREST PAID ON TERM DEPOSITS.*

Buys and Sells Exchange,

Legal Tenders Bought and Sold,

Collections Made and Prompt Returns,

County Orders, Bonds and other Securities Bought;

And a General Banking Business Transacted.

*San Francisco Correspondent:—LONDON AND SAN FRANCISCO BANK, LIMITED,*


*New York Correspondent:—DREXAL MORGAN & CO.*

## BANKING HOUSE,

West Side of the Plaza,

**Santa Rosa.**

**FULTON HOUSE,  
FULTON STATION.**



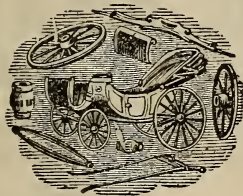
E. A. HOWE, Proprietor.

**DEPOT FOR MARK WEST SPRINGS.**

THE FULTON HOUSE is a new building, hard finished throughout; Furniture and bedding all new. Livery Stable in connection with the house. Stages leave the hotel for Mark West Hot Springs on the arrival of trains in the evening, and return in time for the down train every morning.

B. Harter.

F. M. Spaulding.



**CARRIAGE & WAGON SHOP**

Cor. English and Kentucky Sts.,  
PETALUMA, CAL.

Manufacturers of all kinds of  
**Carriages & Wagons**

SECOND HAND WAGONS of all descriptions constantly on hand.

ALL WORK WARRANTED.

Plows made to order and General Jobbing done.

**HARTER & CO.**

**WILLIAMS & McDONALL,**  
Dealers in  
**DRY GOODS,**  
CLOTHING,  
**GROCERIES, PROVISIONS,**  
**HARDWARE,**

Crockery, Boots and Shoes,

ETC.

COUNTRY PRODUCE, WOOL, etc., taken at the highest market price.

*Call and examine our stock before purchasing.*

Main Street, WINDSOR.

**J. W. STEVENS,**

DEALER IN

**HAY, GRAIN**

**FLOUR, FEED,**

ETC.

Contracts taken for any quantity.

Also, Dealer in the best brands of

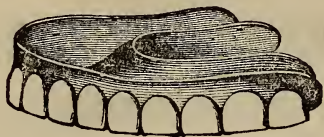
**Wines, Liquors,**  
**TOBACCO, CIGARS,**

AND ALL GOODS OF LIKE CHARACTER.

Block 2, Fulton Station,

SONOMA CO., CAL.



*F. M. Caldwell.**W. S. Read.*

# CALDWELL & READ,

## Dentists,

### FOURTH ST.,

OPPOSITE HALL OF RECORDS,

SANTA ROSA, CAL.

# DUNCAN'S MILL

## HOTEL,

### OCEAN TOWNSHIP,

SONOMA CO.

## Good Accommodations

For Travelers and Pleasure-Seekers.

## Fishing and Boating

On the River.

## The MOUNTAINS ABOUND with GAME.

As for Scenery, it cannot be Surpassed.

Post-office and W. F. & Co's Express  
in the Building.

**THOMAS BEACOM,**  
*Proprietor.*

# L. B. GARDNER,

## Watchmaker and Jeweler,

DEALER IN THE

**FINEST JEWELRY OF ALL DESCRIPTIONS.**

I wish to inform the public that I am selling at lower prices than the same Goods can be purchased for at any place west of the Rocky Mountains. Call and examine for yourselves at my place of business in

**Mattern's Store,**

### FOURTH ST.,

**SANTA ROSA, CAL.,**

Opposite Post-Office.


*L. B. GARDNER.*

# A. H. KNAPP,

## Main St., Bloomfield,

SONOMA CO., CAL.,

DEALER IN GENERAL MERCHANDISE.



A Good Stock of

## FARM, TEAM AND EXPRESS WAGONS

Always on hand; also

Wagons of any description made to order.

LUMBER of all kinds FOR SALE.

Agent for the

## JACKSON MICHIGAN WAGON,

AND


Howe & Home Shuttle Sewing Machines.

POST-OFFICE IN STORE.

Bloomfield, Cal.

# MARK WEST HOT SPRINGS.

FIVE AND A HALF HOURS FROM SAN FRANCISCO,  
VIA FULTON STATION.



DIRECT ROUTE,  
**BY STEAMER ANTELOPE**  
TO DONAHUE,

Thence by cars to Fulton Station, connecting at Ful-  
ton with Stages direct to the Springs.

ONLY FIVE MILES OF STAGING BY THIS ROUTE.

A daily line of stages connecting with morning and evening trains at Fulton Station, leave for Mark West Hot Springs immediately after the arrival of the evening train from San Francisco, and return in time for down train each morning.

FARE—One Way, \$1; Round Trip, \$1.50.

Excellent Trout Fishing in the vicinity of the Springs.

**W. L. WILSON,**  
STAGE PROPRIETOR.



# THE CLIMAX BEE-HIVE



GATES' PATENT.

THE LATEST AND THE BEST PORTABLE BEE-HIVE IN EXISTENCE.

This Hive was patented in 1873, and is so constructed that the honey, comb, or bee-bread can be removed from any part of the hive without molesting the bees; or swarms can be removed from other hives, or even from old trees or boxes, to this hive, with honey, comb and bee-bread placed therein, sufficient to start them in business at once.

It is thoroughly ventilated and does not sweat the bees. There is a MOTH-CATCHER attached, which  
**IS SURE DEATH TO ALL MILLERS OR MOTHS**  
**THAT COME AROUND THE HIVE.**

These hives, with bees enclosed, can be removed to any distance with safety.

A Sample Hive can be seen at Messrs. SHAW & HOADLEY'S Express Office, Cloverdale.

Farm and Individual Rights, with Sample Hive, Ten Dollars. County and Town Rights reasonable. Also, Bees for Sale.

**BEES TRANSFERRED FROM OLD TO NEW HIVES FREE OF CHARGE.**

All those interested in raising bees can make money by using this hive.

ADDRESS,

**RICHARD COOPER, Agent,**

*CLOVERDALE, Sonoma Co., Cal.*

# SOTOYOME HOUSE

## HEALDSBURG.

B. C. WRIGHT, - - - - Proprietor.

This House is a fine three-story brick, containing 40 Rooms, elegantly fitted up throughout.

### BOARD AND ROOM FURNISHED

At from \$9.00 to \$12.00 per week; per day, \$2.00.

For a Summer Residence, this House affords excellent accommodations. The drives from this place are of a superior character. Trout streams are numerous, abounding with this gamey fish.

The newly-discovered Litton Springs are only three miles from town, the waters of which are pronounced fully equal to the Saratoga Congress Waters.

### STAGES

Leave this House daily for the

### GEYSERS,

Over the best mountain road in the State, and across the celebrated "Hog's Back," affording to the traveler, views and scenery of the grandest character. This road also runs across and within two hundred yards of the newly-discovered Quicksilver Mines, viz., Missouri, Oakland, Illinois, Sonoma, Geyser and Kentuck. Parties visiting the Geysers will be given an opportunity of visiting these mines.

**B. C. WRIGHT.**



**F. W. BRENDEL'S**  
**RESTAURANT,**  
*BAKERY*  
 AND  
**OYSTER SALOON,**

Fourth Street, Opposite Hall of Records,  
 Santa Rosa, Cal.

*N. B.—Furnished Rooms by the Day or Week.*

**Fulton Brothers'**  
 WAREHOUSE,  
 —AT—  
**FULTON STATION,**

On N. P. R. R., Sonoma County,

—FOR THE—  
**STORAGE OF GRAIN**  
 —AND—

Country Produce of all descriptions.

Terms Liberal. Accommodations Good.

**E. H. KOWALSKY,**  
 DEALER IN  
**DRY GOODS,**  
 CLOTHING,  
 Boots, Shoes, Hats, Caps, etc.  
**GROCERIES, HARDWARE,**  
 CROCKERY and QUEENSWARE,  
**PAINTS, OILS**  
 ETC.

THE LARGEST AND BEST ASSORTED STOCK  
 ALWAYS ON HAND.

**BODEGA CORNERS.**

**Santa Rosa**  
**STAGE, LIVERY**



—AND—

**FEED STABLE,**  
 Corner FIFTH and MENDOCINO STS.

*D. P. POWERS, Proprietor.*

The most stylish turnouts in the county. Especial attention paid to transient stock.

# LUMBER! LUMBER!

Fine Body of Timber--over Eleven Hundred Acres.

LUMBER AT REDUCED PRICES.

## MEEKER'S

NEW

# STEAM SAWING & PLANING MILLS

ARE LOCATED

Four miles from Freestone, seven and a half miles from Valley Ford, fifteen miles from Tomales, eleven miles from Bloomfield, twenty-five miles from Petaluma, eight miles from Sebastapol, fifteen miles from Santa Rosa, and the roads are the best mill roads in the county. Two new routes now open. New roads completed, with no bad hills, to our Mill.

We have removed our Mill, and re-built and put in new machinery of the latest invention in many parts, so as to defy competition. The skillful practice we have had among you for the past twelve years as Master Mechanics, makes us flatter ourselves that we better understand what variety of timber to select for different kinds of work than other mill men.

The wide-spread reputation of MEEKER'S LUMBER speaks for itself; it is cut on short feed and therefore is the smoothest Lumber offered in the market. We have spared no pains or money to make this what every Sawing and Planing Mill should do.

**We have on hand the Largest and Best Assortment of Seasoned Lumber ever offered in this Market.**

All kinds of Common Lumber, Matched Flooring and Ceiling of Superior Finish, dressed both sides, for partitions, Rustic Siding of any pattern, Half-inch Siding Rabbeted, Clap Boarding and Common Siding of different varieties, Door and Window Jambs, Casings and Trimmings throughout, large assortment of Mouldings of every description on hand and worked to order at short notice, Fancy Pointed Pickets, Common Pickets, Split Pickets, Split Boards or Shakes, Shaved Shingles, and Cord Wood.  
Pine Flooring and Pine Timber a Specialty.

Bills of Lumber Sawed at short notice, with care and of uniform size.

Ours are the only Mills prepared to saw long, heavy timber. We saw over sixty feet long, and will deliver bills in any part of the county.

We work ourselves and superintend the business, and with our increased and superior facilities, we can guarantee satisfaction both as regards quality and prices.

We are thankful for past favors and hope all will continue them.

Address,

**MEEKER BROTHERS, Proprietors,**

M. C. MEEKER, }  
A. P. MEEKER. }

*Freestone, Sonoma Co.*



# FOURTH STREET BOOT AND SHOE STORE.

**A. MAEDE, Proprietor,**

Manufacturer, Importer and Dealer in all kinds of

## BOOTS AND SHOES,

EASTERN AND CALIFORNIA MAKE,

BOTH WHOLESALE AND RETAIL,

**FOURTH STREET, Opposite Post Office,  
SANTA ROSA.**

A LARGE ASSORTMENT OF

Mens, Boys' Misses', Children's and Infants' Boots and  
Shoes, always on hand or made to order.

**REPAIRING NEATLY DONE.**

Orders from the country promptly attended to. None but the best material used  
and first-class workmen employed. All work warranted.

Sole Leather, Calf Skins, Kip Skins, Rasps, Ham-  
mers, Pincers, Lasts, Shoe and Boot Legs, Sheep  
Skins, Topping of all colors, Welt Leather, Webbing,

AND ALL KINDS OF

### SHOE FINDINGS

For Sale at San Francisco Prices.

REMEMBER


**MAEDE'S NEW STYLE OF CHILDREN'S SHOE,**

Which keeps the upper from wearing.

**GENTS' FINE FRENCH CALFSKIN BOOTS**


MADE TO ORDER FOR

\$9.00 and \$10.00 a pair.



**A. MAEDE,  
Santa Rosa.**

# READ'S ROAD MAKING AND DITCHING MACHINE.



We ask a careful perusal of this circular by all who are interested in building railroads or common roads of any kind; or in leveling the surface of the ground; or in making ditches or levees. We wish to place the machine in its true light before the public, using care not to recommend it beyond what we know it will do.

By the use of the engraving we will endeavor to explain how it is operated. The machines, as we are now building them, weigh about three thousand pounds and are drawn usually by eight horses. It requires two men to successfully operate it—one to drive the team, and the other to handle the levers, which adjust the scraper to suit the work to be done.

The scraper can be set at any angle to the draft, and by the use of the levers, either end is raised or lowered at the will of the operator. The pressure of the earth against the scraper has a tendency to push the machine to one side—this is counteracted by a short tongue attached to the hind axle, which the operator moves with his foot to the right or left, giving direction to the wheels.

In most places it requires the ground to be first broken up with a plow before the scraper can be used with advantage. One machine after another has gone into use in this State, until at the present time they are in the hands of many of the most experienced road builders in California. We do not think it would be over estimating the capacity of the machine to say that it will do as much work in the valleys or on common mountain roads as two hundred men with shovels. One of the uses for which it is especially adapted, is leveling off ground so as to allow water to flow evenly over it for irrigation purposes; when used for this purpose, or for leveling road beds after they are thrown up in the center, the scraper is usually placed at right angles to the line of travel. By perusing the following letters you will learn how it is liked by those who have put it into practical use:

CHICO, June 11, 1874.  
Gentlemen: The READ ROAD SCRAPER is a most useful invention. The more I use it the better I like it. In a word, I have come to regard it indispensable, and to go back now to the use of the shovel or the common scraper to make turnpikes or road grades, of any kind, would seem like returning to the sickle or cradle to harvest grain with.  
Yours truly,  
JOHN BIDWELL.

STOCKTON, June 4, 1874.  
Dear Sir: After testing your Scraper on our road for the past ten days, we can assure you of its value as a labor

We could give more references but prefer that parties interested should examine the Scraper and satisfy themselves of what it will do. For further particulars address

**J. A. KLEISER**, Cloverdale, Sonoma Co., Cal.

Township and Single Machine Rights for sale; also Contracts taken for Grading Roads, &c.

saving machine. The last four days of its operation it has moved 2,800 yards into embankment in good shape, notwithstanding many inconveniences. The team used consisted of eight horses, and the material was all handled three times and a portion of it four. I consider it a great saving over the ordinary methods of handling earth, but cannot give you the exact proportion that it bears until after further work.  
Yours, etc.,

JAS. D. SCHUYLER, Chief Engineer,  
Stockton & Ione Narrow Gauge R. R. Co.

H. B. PLATT, Contractor.




# New Daily Stage Line

TO THE GREAT

# PINE FLAT QUICKSILVER DISTRICT.

JOHN A. MARTIN, Proprietor.



Leaving Pine Flat at 4 P. M., connects at Healdsburg with San Francisco trains.

This will give persons desiring to make a quick trip, two and a half hours in the city, and yet allow of their return to Pine Flat the same day.

**In point of beauty, the Scenery on this route is**

*EQUAL TO THAT OF THE GEYSERS.*

Any one wishing to visit these mines, can now do so cheaply and expeditiously.

**HOLLY & MAGOON,**  
**Blacksmiths**

—AND—

**WAGON MANUFACTURERS,**

DEALERS IN

**Plows, Harrows,**

**PAINTS, OILS, ETC.**

AGENTS FOR

Schulter Wagon,

Buckeye Reaper,

Randall Rake,

Humboldt Washing Machine, etc.

**STONY POINT,**

SONOMA CO., Cal.

**Big Valley House**

BLOOMFIELD, SONOMA CO., CAL.

**O. M. LEFEBVRE, PROPRIETOR.**

The Best of Accommodations Afforded  
 all who pass this way.

Connected with the House is a fine

**Billiard Saloon and Bar,**

Which is stocked with the best

**WINES, LIQUORS and CIGARS.**

*The Stage from Petuluma  
 and Bodega stops at the Hotel  
 every day.*

**JOSEPH ROSENTHAL,**

North side of Plaza, Myers' Row,

**HEALDSBURG,**

Wholesale and Retail Dealer in

**STOVES,**  **RANGES,**

**METALS,**

**TIN & HARDWARE,**

**Miners' Implements, etc.**

All kinds of Lift and Force Pumps for  
 sale and put up in the best style.

**RAILROAD HOUSE,**

Opposite Railroad Depot,

**HEALDSBURG.**

**RESTAURANT,**

**Wines, Liquors & Cigars.**

Best Accommodation for Travelers.

**R. GILBRIDE,**

PROPRIETOR.



# LUMBER, LUMBER.

The Largest and Best Assortment  
of Seasoned Lumber in the  
country can be had

—AT—

## GIFFORD'S MILL,

Only 8 miles from Sebastopol,

**ON DUTCH BILL CREEK.**

Lumber delivered to any part of the  
country, or at the Mill, at the lowest  
market price.

**F. M. GIFFORD,**  
PROPRIETOR.

# FULTON HOUSE,

FULTON STATION,

S. F. & N. P. R. R.

## FIRST-CLASS ACCOMMODATIONS

FEED & LIVERY STABLE

In connection with the House.

A Daily Line of Stages connects with  
morning and evening trains from  
San Francisco, for

**MARK WEST HOT SPRINGS.**

SUNDAY EXCURSION, via Fulton Station,  
making the trip and returning the same day; ample  
time given at Springs for bath, dinner, etc.

**E. A. HOWE, Prop'r.**

# FRED LONG'S

## HOTEL

—AND—

## Restaurant

## BODEGA CORNERS,

SONOMA CO., CAL.

GOOD ACCOMMODATION FOR TRAVELERS.

S. BROOKS.

L. G. NAY.

## PETALUMA PLANING MILL

**L. G. NAY & CO.**  
PROPRIETORS.

Manufacturers of

## Doors, Sash, Blinds,

Mouldings, Brackets, Boxes, etc.

—ALSO—  
**TURNERS OF WOOD.**

Job Work and Repairing of all kinds  
PROMPTLY ATTENDED TO.

Washington St., East Petaluma.

**H. S. MISER,**

**Contractor and Builder,**

MANUFACTURER OF

**BRICK,**

- AND DEALER IN -

**Lime, Plaster of Paris,**

**AND CEMENT,**

**North Healdsburg.**

**W. H. FEESE,**

**WEST STREET,**

**HEALDSBURG,**

WHOLESALE AND RETAIL DEALER IN

**FINE HAVANA CIGARS,**

**Fine French Candies,**

**AND FRUIT.**

—o—

Also Stock of Goods such as appertain to a General Variety Store.

All Newspapers and Leading Periodicals  
Constantly on Hand.

*Call and Examine the Quality of our Goods,  
and Prices.*

Orders Filled with Accuracy and Dispatch.

**T. F. HUDSON,**

**DRUGGIST,**



**RIDGWAY BLOCK**

(Next Door to Savings Bank)

**Santa Rosa, Cal.**

MR. HUDSON, Pharmaceutist and Chemist, would respectfully inform the public that he has opened a Store upon the West side of the Plaza, where he will keep constantly on hand a Complete Stock of Drugs, Chemicals, Toilet Articles, and Pure Liquors for medical use.

Extreme care will be used in the Filling of Prescriptions, and every effort be made for the perfect satisfaction of patrons.

**G. J. WIEBERTS,**

(Late of St. Louis, Missouri,)

HAS OPENED A NEW

**GROCERY STORE**

ON THE

**N. E. COR. PIPER & SHERIDAN STS.**

and respectfully invites purchasers to give him a call, feeling assured that he can satisfy them in

**Goods and Prices.**

MR. WIEBERTS hopes, by fair and honorable dealing, to share a portion of the public patronage. His motto will be

**CHEAP FOR CASH.**

*Country Produce taken at the Highest Market Rates.*

**G. J. WIEBERTS,**  
Healdsburg.



# PETALUMA WEEKLY ARGUS.

WESTON, SCUDDER & CO., Proprietors.

J. H. McNabb, H. L. Weston, N. W. Scudder.

Office in McCune's Hall, corner of Main and Washington Streets.

## THE PETALUMA ARGUS,

The Largest paper in the Third Congressional District, is published every Friday evening at the following rates :

One Copy per Year, in advance, by mail, - - - - -	\$4 00
Two Copies, (to same person), - - - - -	7 00
One Copy Six Months, - - - - -	2 25
One Copy Three Months, - - - - -	1 25
One Copy per Year sent East, - - - - -	3 00

### CLUB RATES.

Club of Eight, to one Postoffice, - - - - -	\$24 00
Club of Fifteen, to one Postoffice, - - - - -	41 25
Club of Twenty, to one Postoffice, - - - - -	50 00

Any person forming a Club will receive a paper free for one year.  
 Payments for Club Subscriptions will invariably be required in Advance.

### RATES OF ADVERTISING.

SPACE.	1 Week.	1 Month.	3 Months.	6 Months.	1 Year.
FOUR LINES.....	\$ 50	\$1 50	\$3 00	\$5 50	\$10 00
SIX LINES.....	75	2 00	4 00	7 00	12 00
ONE SQUARE.....	1 50	4 00	7 00	12 00	20 00
QUARTER COLUMN..	5 00	8 00	12 50	24 00	46 00
HALF COLUMN.....	9 00	15 00	24 00	48 00	96 00
One Column.....	15 00	25 00	45 00	90 00	180 00

SPECIAL NOTICES—One-Quarter more than regular rates.

Notices appearing in Local Columns, 20 cents per line.

Advertisements not inserted for a Specified Time, will be Charged for until Ordered Out.

Marriages, Births, and Deaths published Free of Charge, and Obituaries and Resolutions at Five Cents per Line.

*All Communications should be Addressed to*

WESTON, SCUDDER & CO.,  
 PETALUMA.

THE  
**RUSSIAN RIVER FLAG,**

**JOHN G. & S. S. HOWELL, Proprietors,**

PUBLISHED WEEKLY AT

HEALDSBURG, SONOMA COUNTY, CAL.

---

Subscription, \$4 per year; if Paid in Advance, \$3.

Fractional parts of a year in the same ratio.

---

**THE ADVERTISING RATES ARE LOWER,**

IN PROPORTION TO THE CIRCULATION,

Than those of any other newspaper published in the Third Congressional District

**NO OBJECTIONABLE ADVERTISEMENTS INSERTED ON ANY TERMS.**

---

**JOB PRINTING**  
OF EVERY DESCRIPTION,


EXECUTED

PROMPTLY, NEATLY, AND AT THE LOWEST LIVING PRICES.



# PIONEER HOTEL,

SEBASTOPOL,  
SONOMA CO.



7 MILES WEST  
OF SANTA ROSA.

**C. W. HOPKINS,** Proprietor.

**Good Hunting and Fishing in the Vicinity.**

**MEALS FOR STAGE PASSENGERS AND OTHERS AT ALL HOURS.**

The Furniture of the House is new, with spring mattresses on beds.

Pleasure-seekers will find the above an agreeable resort. Charming scenery and beautiful drives from the Hotel.

**TABLE SUPPLIED WITH THE BEST IN THE MARKET.**

**MEALS TO ORDER AT ALL HOURS.**

Stages start from the House for all prominent points.

W. C. HOPKINS, Proprietor.

# THOMPSON HOTEL,

PINE FLAT, SONOMA CO., CAL.

**GEORGE M. REEVES, Proprietor.**

Mr. Reeves having retired from the management of the St. Charles Hotel, at St. Helena, and accepted the proprietorship of the above-named establishment, desires to make known his change to his former patrons and friends. The Hotel will be conducted upon a generous principle throughout, nothing being neglected which can minister to the comfort of his guests. The House is being enlarged, and will be of sufficient capacity to accommodate all comers.

## PINE FLAT

is a thriving town, located in the center of the Quick-silver Mining interest, and all called thither by curiosity or business, may be certain of better accommodations than can be found in any mere mining town or camp in the country.

PROMPT ATTENTION,

GOOD ACCOMODATIONS, AND

MODERATE CHARGES.

**Geo. M. Reeves, Proprietor Thompson Hotel.**



**MARK WEST****HOT SPRINGS,**

**5½ Hours from San Francisco.**

---

**DIRECT ROUTE**

**By Steamer "Antelope"**

to Donahue; thence by Cars, connecting at Santa Rosa or Fulton with Stages Direct to the Springs.

---

The water is considered, by those who have tried it, the Best on the Pacific Coast. The Cold Iron Springs contain no mineral but Iron, which is very strong and consequently builds up the system.

The Mountain Scenery is lovely, being at an elevation of nearly Four Hundred Feet above the Valley of Santa Rosa.

---

**Excellent Trout Fishing in Vicinity of Springs.**

---

**J. SIMPSON, Proprietor.**

# BEST HARNESS! BEST SADDLES!



Were Awarded at our Last District Fair the

## FIRST PREMIUM

FOR

Best Double Buggy Harness, Best Single Buggy Harness,

BEST SPANISH SADDLE,

—AND THE—

BEST EXHIBITION OF HARNESS AND SADDLERY GOODS.

JAS. R. HILL & CO'S

### CELEBRATED CONCORD HARNESS.

We have sold their Harness for the last seven years, and we pronounce them to be superior in style and durability to any other Eastern Harness. We keep a complete assortment of them.

TO GLOVE MAKERS.—We have an extra lot of BUCKSKINS.

We are constantly receiving FRESH SUPPLIES of our Goods from the East, and we propose to sell at the

### VERY LOWEST PRICES.

### CARRIAGE TRIMMING AND REPAIRING.

Having a First-Class Carriage Trimmer in our employ, we are prepared to do as good work, and at Lower Rates than can be done in San Francisco.

## GWINN & BRAINERD,

Washington Street, Petaluma.



# GEYSER LIVERY, FEED AND SALE STABLE.



**Main Street, Healdsburg,**

Sonoma Co., Cal.

**N. W. BOSTWICK, Proprietor.**

**BUGGIES,**



**CARRIAGES,**

**SADDLE HORSES,**

**SINGLE and DOUBLE TEAMS**

OF ALL DESCRIPTIONS

Furnished on the shortest notice.

Parties conveyed to any portion of the country at the most reasonable rates.

Stages leave for the Geysers at 7 o'clock, A. M. daily.

**FARE, \$3.00.**

Stages leave for Skaggs' Springs at 7 o'clock, A. M., daily. Fare \$1.50.

**Good Coaches, Good Stock, Good Drivers.**

*Patronage Solicited.*

*Entire satisfaction guaranteed.*

**N. W. BOSTWICK,**

Proprietor Geyser Livery Stable,

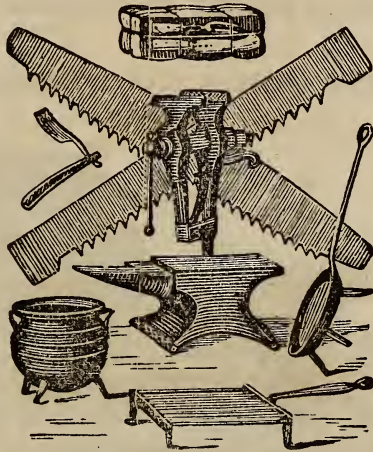
Main Street, Healdsburg.

# J. G. THOMPSON & BRO.

— DEALERS IN —

## General Merchandise

A Full  
Assortment of  
all the  
Leading



Lines of  
Goods  
Constantly  
on Hand.

### **DRY GOODS,**

**Provisions,**

**LIQUORS, TOBACCO AND CIGARS,**

**Boots and Shoes, Hardware,**

**Crockeryware, Blankets, Clothing, &c., Drugs, Chemicals, &c., General Furnishing Goods.**

### **COMPLETE MINING OUTFITS,**

And a Full Stock of

**Goods of all Descriptions,**

**TO THE VALUE OF \$30,000, ALL NEW.**

**MINING GOODS WE GIVE ESPECIAL ATTENTION.**




# JAMES P. CLARK'S POPULAR LINES OF STAGES

FROM SANTA ROSA TO CALISTOGA,  
FROM SANTA ROSA DIRECT TO MARK WEST SPRINGS,

AND

FROM SANTA ROSA TO GUERNEVILLE,  
(By way of Forrestville.)



## THE NEW CALISTOGA LINE

Is now making Daily Trips from SANTA ROSA to CALISTOGA, by way of MARK WEST HOT SPRINGS, THE COAL MINES, and PETRIFIED FOREST. This Stage leaves Santa Rosa immediately after the arrival of the Morning Train from HEALDSBURG, arriving at CALISTOGA at 11 A. M.; Returning, it leaves CALISTOGA at 2 P. M., arriving at SANTA ROSA at 5:30 P. M., connecting with the Evening Train for HEALDSBURG and CLOVERDALE.

MR. CLARK has also established another Line, running from

### SANTA ROSA TO MARK WEST HOT SPRINGS,

Leaving SANTA ROSA on the arrival of the Evening Train from San Francisco, at 6 P. M.; returning will leave the SPRINGS the following morning in time to connect with the Train leaving Santa Rosa for San Francisco at 7:22 A. M.

A New Line has also been inaugurated between

### SANTA ROSA AND GUERNEVILLE,

via FORESTVILLE, leaving SANTA ROSA TUESDAYS, THURSDAYS and SATURDAYS, just after the arrival of the Morning Train from HEALDSBURG, arriving in GUERNEVILLE at 12 M.; leaving GUERNEVILLE at 2 o'clock P. M., connecting at SANTA ROSA with Evening Train for HEALDSBURG and CLOVERDALE.

These Stages are perfectly appointed in every respect, the most approved and Comfortable Style of Coach being used.

The Stock is good; the drivers being trusty and experienced.

---

THESE LINES ARE COMMENDED TO THE TRAVELING PUBLIC.

---

**JAMES P. CLARK, Proprietor.**

**P. F. NILSON,**



**Watchmaker  
AND JEWELER,**

Also Dealer in

Watches, Jewelry, Clocks, Silver-Plated Ware  
**SPECTACLES, &c.**

Watches, Clocks and Jewelry Promptly  
Repaired, and Satisfaction Guaranteed.

FULL STOCK OF

**FANCY GOODS AND STATIONERY**

Constantly on Hand.

**RIDGWAY BLOCK, WEST OF PLAZA,**

Next door to Santa Rosa Savings Bank,  
SANTA ROSA, CAL.

**C. H. BUMPUS,**

**Architect and Builder,**

**MENDOCINO STREET,**

SANTA ROSA, CAL.

MR. BUMPUS takes this occasion to inform the residents of Santa Rosa and vicinity that he is ready at any time to prepare plans and specifications for Public Buildings, Churches, School-Houses, Hospitals, Dwelling-Houses, &c. He will also contract with private parties for the construction of Mansions, Cottages, or for any description of Buildings they may require, from plans furnished him, or from those of his own drawing, as they may prefer. No charge made for plans and specifications where he is engaged as builder.

MR. BUMPUS would refer parties to his work, as the best testimony bearing upon his capability, many specimens of which exist in Santa Rosa, among which may be mentioned the Pacific College.

**HUDSON & WARD.**

*PATRONIZE HOME INDUSTRY.*

**LUMBER YARD**

AND

**PLANING MILL,**

Near the Depot, **HEALDSBURG.**

We are Prepared to Furnish all Kinds of

**Building Materials!**

Such as Mouldings, Brackets, Window-Frames, Rustic,  
Flooring, Shingles, and Fancy Pickets.

**ALL KINDS OF TURNING DONE TO ORDER.**




J. KING.

R. KING.

# KING BROTHERS'

## LIVERY & FEED STABLE

COR. OF WEST and



NORTH STREETS,

### HEALDSBURG,

SONOMA CO., CAL.

---

## New Top and Open Buggies,

— AS WELL AS —

## BUGGIES FOR MOUNTAIN TRAVEL.

---

## GOOD STOCK ON HAND AT ALL TIMES.

---

### Single Horses or Teams,

— AND —

### SADDLE HORSES FOR LADIES AND GENTLEMEN.

---

Horses Let on as Reasonable Terms as at any stable in  
the Country.

---

PARTIES CONVEYED QUICKLY AND CHEAPLY TO ANY PART OF THE  
COUNTRY.

---

Our "Turnouts" are all Stylish, New and Neat.

# STEAM CUSTOM MILLS,

Main St., Healdsburg,

SONOMA CO., CAL.

Carruthers & Co., Prop's

We have purchased the above property, and are prepared to do a

GENERAL MILLING BUSINESS.

We have on hand at all times a Large Stock of Popular Brands of

**FLOUR,**

CORN MEAL, OAT MEAL, SHORTS, BRAN,  
CRACKED WHEAT, &c.

# HEALD'S HOTEL

ONE MILE NORTH OF CLOVERDALE,

At the Junction of Lake and Mendocino County Roads.

THE BEST OF ACCOMMODATIONS

For Travelers and Tourists.

Apartments Comfortably and Elegantly Furnished.

TABLE WELL AND ABUNDANTLY SUPPLIED.

A Commodious Feed Stable is at hand, where Horses will receive careful attention.

MR. HEALD is situated in the most beautiful portion of OAT VALLEY, and persons seeking a

PLEASANT RESORT,

would do well to visit him.

# H. SCHIERHOLD

Importer and Manufacturer of



FOREIGN AND DOMESTIC

# CIGARS

WHOLESALE & RETAIL DEALER.

MAIN STREET, PETALUMA.

# H. WINKLE, VINTNER,

24 Miles South of Santa Rosa,

P. O. Sonoma, Sonoma Co., Cal.,

Is engaged in Growing all Popular Varieties of

# GRAPES,

Also, in Manufacturing the Best Qualities of

# CALIFORNIA WINES

AND BRANDIES.

Wines and Brandies for Sale in Quantities.




W. H. RAGAN.

A. L. FISHER.

# FISHER & RAGAN

PROPRIETORS



SANTA

ROSA

MARBLE

WORKS.

## TO THE PUBLIC.

The undersigned having formed a co-partnership under the name of FISHER & RAGAN, for the purpose of carrying on the Marble business at the Santa Rosa Marble Works, on Fourth Street, near the Depot, in the city of Santa Rosa, are prepared to furnish

**MONUMENTS, GRAVESTONES,**

**MANTELS, TABLE TOPS, etc., etc.,**

of the very best American and Italian Marble. Also, all kinds of sandstone work done to order.

## DO NOT BE DECEIVED BY TRAVELING AGENTS.

We employ no agents, therefore no extra charge of twenty per cent. is added for selling.

## NONE BUT THE VERY BEST WORKMEN ARE EMPLOYED.

We guarantee satisfaction to all who favor us with their patronage.

Please call and examine our stock and work before purchasing elsewhere, and by so doing you will patronize home industry and home manufacture.

**FISHER & RAGAN,**

*SANTA ROSA.*

# HEART'S DESIRE

## Orchard and Nursery

—SITUATED—

$4\frac{3}{4}$  MILES NORTH OF HEALDSBURG,

ON THE CLOVERDALE ROAD,

Has always on hand the Choicest Varieties of



# FRUIT TREES

Trees grown in this Nursery do better for all locations than those from low or irrigated nurseries.

The varieties of PEACH I am propagating are free from the "curl," and *experience* has taught me that the only way to avoid the "curl," is to raise the varieties which are positively known to be free from the disease.

My Orchard and Vineyard contain the

## BEST VARIETIES OF FRUIT.

All customers for Fruit or Trees will be properly and promptly waited upon.

My CHERRY TREES are remarkable for fine fruit, and early and prolific bearing.

My experience in the Nursery business stretches over a period of Twenty-Five Years, sixteen of which have been devoted to Fruit Culture in this State.

### ANDREW BOUTON,

P. O. Address, HEALDSBURG.



# PETRIFIED FOREST

**CHARLES EVANS,**

PROPRIETOR.

**The PETRIFIED FOREST**

LIES HALF WAY BETWEEN

○ MARK WEST HOT SPRINGS ○

AND

**CALISTOGA,**

SONOMA COUNTY.

It can be reached by Stage on arrival of trains at  
Santa Rosa, Fulton or Calistoga.

**DO NOT FAIL TO SEE THIS WONDERFUL FOREST.**

For full description, see

“PETRIFIED FOREST,”

in descriptive matter of Sonoma Co.

THE  
Sonoma Democrat.

THOMAS L. THOMPSON,

PUBLISHER AND PROPRIETOR.

PUBLISHED EVERY SATURDAY.

OFFICE,  
WEST SIDE OF PLAZA, SANTA ROSA.

TERMS:

One Year, \$4.00; Six Months, \$2.50.

Rates of Advertising:

<i>One Square of 250 ems (ten lines of nonpareil), first insertion, . . .</i>	<i>\$1.50</i>
<i>Each additional insertion up to four, . . . . .</i>	<i>1.00</i>
<i>Each subsequent insertion, . . . . .</i>	<i>35</i>

Special Contract Rates with Regular Advertisers.



W. O. GENTRY.

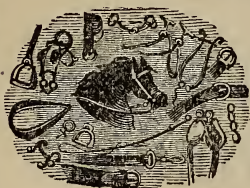
W. M. MORRIS.

# GENTRY & MORRIS

Importers, Manufacturers and Dealers in


## SADDLES & HARNESS

### FOURTH STREET,



OPPOSITE POST OFFICE,

Santa Rosa, Cal.



**Our Motto is "To Live and Let Live,"**

— AND —

**"EQUALITY TO ALL MEN,"**

*We being willing to share our profits alike with the farming community and the public generally.*

We feel assured in announcing to the citizens of Sonoma and the surrounding country—

That if they will, for once, give us a call and examine our immense stock of goods, and learn our prices, they will be convinced that traveling further to find a cheaper and better article would be a useless expenditure of time and money. As we are constantly importing goods direct from Eastern manufactories, we keep and intend keeping on hand a large stock of

**Harness, Saddles, Robes, Whips, Whip Stocks, Lashes,**

**Bridles and Spurs, Riding and Driving Gloves,**

In fact everything belonging to a first-class Harness and Saddlery establishment, all of which we purpose selling on the most reasonable terms.

**BUGGIES & WAGONS NEATLY TRIMMED IN LATEST STYLES.**

None but the Best Santa Cruz and Eastern Leather Used.

**All Work Warranted.**

**A LIBERAL DISCOUNT MADE FOR CASH.**

We return our sincere thanks to the public for their former patronage, and hope to merit a continuance of the same.

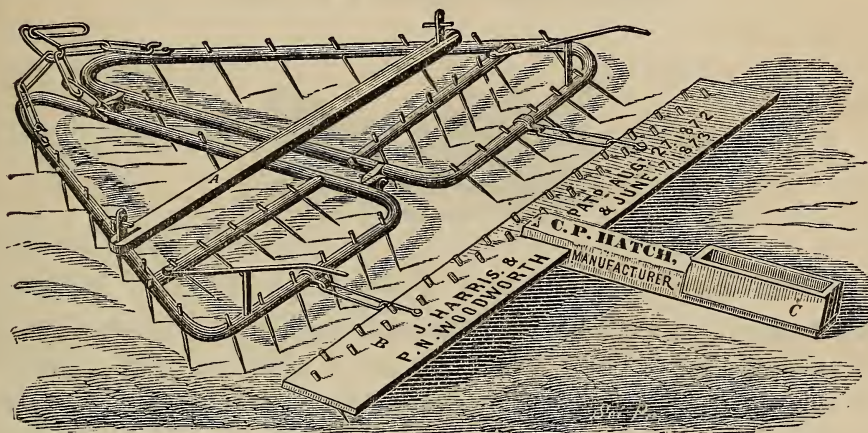
# C. P. HATCH,

# BRASS AND IRON FOUNDER

## AND MACHINIST,

KELLER St., near Washington, PETALUMA, Cal.

Manufacturer of



# WOODWORTH RAKE HARROW,

FROM BOTH IRON AND WOOD; Also, the

**Harris Patent Tubular Harrow,**

Of all styles, with latest improvements;

Cast Plows, Wheels for Wheelbarrows, Churn Flanges of all sizes,

Horse Powers of various kinds, Iron Wheels for mounting Powers,

Cheney's Patent Power Brake for Horse Powers,

Extras for Horse Powers and Threshers—for 10 and 12-horse,

AND ALMOST EVERY ARTICLE OF AGRICULTURAL REQUIREMENT

Made or Repaired at short notice.



# **E. POE,**

## **West St. Livery, Feed and Sale**

### **STABLES,**

**West Street, North Healdsburg,**

**SONOMA COUNTY, CAL.**



Mr. POE would call attention of the people of Healdsburg and the vicinity to the fact that he has just purchased this business from Mr. J. Poe, and will keep at all times for their use first-class Stock, Single Horses and Double Teams; also horses trained to the saddle. Unexceptionable conveyances, in the form of Open and Top Single and Double Buggies, Carriages and Mountain Wagons of all descriptions.

**Boarding Horses and Teams Attended with Extreme Care.**

**PARTIES CONVEYED TO ANY POINT WITHOUT LOSS OF TIME,**

**And at Small Expense.**

All are invited to give me a call, and may be assured of polite attention and entire satisfaction.

**E. POE.**

**REMEMBER WEST STREET STABLES,**

**West Street, North of Slough, Healdsburg.**

# WASHINGTON HOTEL

—AND—

## RESTAURANT,

Washington St., Petaluma

SONOMA CO., CAL.

MEALS AT ALL HOURS.

THE BEST ROOMS

AND



To be found anywhere in the country.

**L. DeMARTIN, Proprietor.**

C. M. TENNY.

J. W. TERRY.

**TERRY & TENNY,**  
WEST ST., HEALDSBURG, SONOMA CO.



## FURNITURE,

MATTRESSES, SPRING BEDS,

Chairs, Bureaus, Chamber Sets, &c.

**COOK'S PATENT WIRE BED BOTTOM**

Also, Lane's Patent Curled Wool Mattress,

Possessing all the Qualities of the Curled Hair at much Less Cost.



## UNDERTAKING

Given prompt and careful attention.

All kinds of FURNITURE Neatly and Cheaply Repaired.

A. KILLAN.

J. PAYNE.

## PETALUMA CHEESE MANUFACTORY.

The only Cheese Manufactory based on the Eastern principle, in the State of California.

Situated on Petaluma Creek, One Mile South of Petaluma.

## Payne & Killan,

PROPRIETORS.

We are prepared to manufacture 1200 gallons per day, into cheeses weighing from 10lbs. to 70lbs.

In quality, flavor and price, we are unexcelled by any establishment upon the Coast.

## SUMMER ARRANGEMENTS.



**CARRYING THE U. S. MAIL AND WELLS,  
FARGO & CO'S EXPRESS.**

Having purchased of Miller & Getz

—THE—

## COAST STAGE LINE

We hereby inform the public, that, until further notice, Stages will

**LEAVE PETALUMA DAILY,**

Sundays excepted, for

**BLOOMFIELD, VALLEY FORD AND  
BODEGA,**

Upon arrival of the Evening Train, connecting at Bodega with Stages for Duncan's Mills, Fort Ross, Fisherman's Bay, Point Arena, and other points up the Coast.

Returning, will leave Bodega every morning at 4 o'clock sharp, Mondays excepted.

On Sundays, will leave Bodega at 11 A. M., connecting with the Excursion Train for San Francisco.

All orders promptly attended to.



**W. W. GILHAM, Prop'r.**



# PETALUMA FOUNDRY.

THE ONLY STOVE FOUNDRY ON THE PACIFIC COAST.

G. W. YOUNG.



SPECIAL LINES OF COOKING STOVES:

THE ALLIANCE,

THE UNION,

THE ACADA.

Also, the celebrated **EVA PARLOR STOVE**, with two sizes of Box Heating Stoves.

All kinds of Stove Castings made to order. Repairing done at reasonable figures.

All work submitted will receive prompt attention.

NAME.	OCCUPATION.	PLACE OF BUSINESS.	RESIDENCE.	TOWN OR POST OFFICE
Atkins W G.....	Saloon.....	Main Street.....	Second Street.....	Santa Rosa.
Allison E.....	Bar Room.....	Fourth & Mendocino	Fourth Street.....	Santa Rosa.
Andrews P.....	Billiard Room...	Fourth Street.....	Fourth Street.....	Santa Rosa.
<b>AMES C G</b> .....	Cashier Bank...	W side Plaza .....	Fourth Street.....	Santa Rosa.
Arnold G W.....	Miller.....	.....	Fourth Street.....	Santa Rosa.
Adams J Q.....	R R Agent.....	R R Depot.....	Fourth Street.....	Santa Rosa.
Aubrey Wm.....	Carpenter.....	.....	Main Street.....	Santa Rosa.
Allen.....	Blacksmith.....	.....	First Street.....	Santa Rosa.
Ashley G G.....	Farmer.....	.....	First Street.....	Santa Rosa.
<b>ALLEN O S</b> .....	Physician.....	Main Street.....	Mendocino Street .....	Santa Rosa.
<b>ATTERBURY WM B</b> ....	Cashier Bank...	W side Plaza .....	Mendocino Street.....	Santa Rosa.
Ammann L.....	Carpenter.....	.....	A Street.....	Santa Rosa.
Armstrong S.....	Carpenter.....	.....	E Street.....	Santa Rosa.
Atkins P A.....	Blacksmith.....	.....	Keller Street.....	Petaluma.
Allen Geo F.....	Paint Store.....	Main Street.....	Sixth Street.....	Petaluma.
Andrews Clark.....	Clerk.....	Main Street.....	English Street.....	Petaluma.
Atwater H H.....	Cashier.....	Main Street.....	English Street.....	Petaluma.
Aiken Wm E.....	Barkeeper.....	Main Street.....	E and Fourth.....	Petaluma.
Andrews J.....	Saloon.....	Main and English.....	Sixth bet C and D.....	Petaluma.
Abraham Peter.....	Saloon.....	Main Street.....	Third Street.....	Petaluma.
Ashley C.....	Fireman.....	.....	Washington Street.....	Petaluma.
Adell Mrs F.....	Dressmaker.....	Liberty and Prospect..	Liberty and Prospect..	Petaluma.
Angle J.....	Saddler.....	.....	Eighth Street.....	Petaluma.
Amos D.....	Dairyman.....	.....	Sixth Street.....	Petaluma.
Acton Wm.....	Teacher.....	.....	Third Street.....	Petaluma.
Armstrong J.....	Laborer.....	.....	Third Street.....	Petaluma.
Averell A.....	Farmer.....	.....	I Street.....	Petaluma.
Aldridge Wm.....	Carpenter.....	Vine Street.....	off Napa Street.....	Sonoma.
Aguillon C.....	Vintner.....	W side Plaza .....	.....	Sonoma.
Altmark H.....	Merchant.....	Main Street.....	Main Street.....	Sebastopol.
<b>ALLEN DR B B</b> .....	.....	Main Street.....	1/4 m on Bodega Road...	Sebastopol.
Andrews G W.....	Hotel.....	Main Street.....	Wilson's Exchange.....	Sebastopol.
Arthur C R.....	Merchant.....	.....	Pleasant Street.....	Bloomfield.
Appleton Rev John.....	M E Minister...	.....	Pleasant Street.....	Bloomfield.
Achuff Dr.....	.....	Main Street.....	Main Street.....	Valley Ford.
Ames Mrs Lucy.....	.....	.....	.....	Valley Ford.
Avery Rev H R.....	Pres Minister...	Main Street.....	.....	Smith's R'ch.
Ally Geo.....	Laborer.....	.....	.....	Guernville.
Allen W P.....	Mechanic.....	.....	Matteson Street.....	Healdsburg.
<b>ALBERTSON J</b> .....	Carpenter.....	.....	Tucker Street.....	Healdsburg.
Allen Mrs L M.....	Millinery Store..	West Street.....	.....	Healdsburg.
Apply P.....	.....	.....	West Street.....	Healdsburg.
Aiken T.....	Gunsmith.....	Washington Street....	Washington Street....	Cloverdale.
Abraham C.....	Merchant.....	West Street.....	West Street.....	Cloverdale.
Adamson W H.....	Minister.....	.....	Geysers Street.....	Geyserville.
Adamson H P.....	Farmer.....	4 m SW Sonoma.....	26 m S Santa Rosa.....	Sonoma.
Anderson C.....	Farmer.....	4 m SW Sonoma.....	26 m S Santa Rosa.....	Sonoma.
Ambos A.....	Dairyman.....	5 m SW Sonoma.....	27 m S Santa Rosa.....	Sonoma.
Akers S.....	Farmer.....	Main Road.....	26 m S Santa Rosa.....	Sonoma.
Akers M.....	Teamster.....	Main Road.....	26 m S Santa Rosa.....	Sonoma.
Agnew S J.....	Farmer.....	Lakeville Road.....	24 m S Santa Rosa.....	Sonoma.
Andrew.....	Farmer.....	St Louis Road.....	24 m S Santa Rosa.....	Sonoma.
Alexander N.....	Vintner.....	Santa Rosa Road.....	17 m S Santa Rosa.....	Sonoma.
<b>APPLETON H</b> .....	Vintner.....	Green Leaf Vineyard	20 m S Santa Rosa.....	Sonoma.
Austin Wm.....	Laborer.....	Seb. & Bloomf'd Road	10 m SW Santa Rosa...	Sebastopol.
Aftam C.....	Farmer.....	Petaluma Road.....	11 m SW Santa Rosa...	Bloomfield.
Andrews R.....	Farmer.....	Pet & Bl'd Tel Road	14 m SW Santa Rosa...	Two Rock.
Ayers Wm.....	Farmer.....	Pet & Bl'd Stage Road	8 m SW Santa Rosa...	Stony Point.
Ayers D.....	Farmer.....	Pet & Bl'd Stage Road	8 SW Santa Rosa.....	Stony Point.
Andrews W C.....	Farmer.....	Blutcher Valley.....	10 m SW Santa Rosa...	Bloomfield.
Arpen C P.....	Farmer.....	Blutcher Valley.....	10 m SW Santa Rosa...	Bloomfield.
Axter J.....	Farmer.....	Bennett Valley.....	3 m SE Santa Rosa...	Santa Rosa.
Allen D.....	Farmer.....	Bennett Valley.....	10 m SE Santa Rosa...	Santa Rosa.
Allen R.....	Farmer.....	Bennett Valley.....	10 m SE Santa Rosa...	Santa Rosa.
Adamson J.....	Farmer.....	Lake Ranch.....	10 m SE Santa Rosa...	Petaluma.
Averell A.....	Farmer.....	1/4 m S Petaluma.....	15 m SW Santa Rosa...	Petaluma.
Ashcraft J.....	Farmer.....	Rincon Valley.....	3 m E Santa Rosa.....	Santa Rosa.
Austin J.....	Farmer.....	Rincon Valley.....	3 m NE Santa Rosa...	Santa Rosa.
Ashcraft J.....	Farmer.....	Rincon Valley.....	3 m E Santa Rosa.....	Santa Rosa.
Abbey R.....	Farmer.....	1 1/2 m S Healdsburg...	15 m NW Santa Rosa...	Healdsburg.
Arnold W J.....	Farmer.....	Mark West Creek.....	10 m N Santa Rosa...	Santa Rosa.
<b>ALEXANDER CHAS</b> ....	Farmer.....	Maacama Creek.....	16 m N Santa Rosa...	Healdsburg.



NAME.	OCCUPATION.	PLACE OF BUSINESS.	RESIDENCE.	TOWN OR POST OFFICE
Allison Geo.....	Farmer.....	1½ m SW Healdsb'g	17 m NW Santa Rosa	Healdsburg.
Adamson E.....	Teacher.....	3 m S Healdsburg	16 m NW Santa Rosa..	Healdsburg.
Anderson A.....	Laborer.....	3 m W Forrestville..	15 m W Santa Rosa.....	Forrestville.
Ames T M.....	Farmer.....	Green Valley.....	9 m W Santa Rosa.....	Sebastopol.
Atford Wm.....	Farmer.....	Pleasant Hill.....	17 m SW Santa Rosa..	Freestone.
Arnold J.....	Farmer.....	.....	20 m SW Santa Rosa..	Smith's R'ch.
Anderson J.....	Farmer.....	Freestone Valley.....	17 m SW Santa Rosa..	Freestone.
Adams J.....	Farmer.....	.....	2 m NW Santa Rosa..	Santa Rosa.
Agnew Jas.....	Lumberman.....	Fort Ross.....	40 m NW Santa Rosa..	Henry's Hot'l
Adam P.....	Saloon.....	Timber Cove Ridge..	48 m NW Santa Rosa..	Lumber C've
<b>ACKER R W.....</b>	Farmer.....	1 m NW Bodega.....	18 m SW Santa Rosa..	Smith's R'ch.
<b>ANDERSON THOS.....</b>	Farmer.....	Santa Rosa & S P R..	5 m SW Santa Rosa.....	Santa Rosa.
<b>ARKELLS S J.....</b>	Dairyman.....	Santa Rosa & S P R..	4 m SW Santa Rosa.....	Santa Rosa.
Annis Wm.....	Farmer.....	2½ m NW Petaluma..	15 m SW Santa Rosa..	Petaluma.
Ackerman N B.....	Dairyman.....	9 m NW Petaluma..	16 m SW Santa Rosa..	Petaluma.
Adams H.....	Clerk.....	Freestone.....	.....	Freestone.
Atchley Geo.....	Wheelwright.....	Main Street.....	Main Street.....	Windsor.
Allen T P.....	Miner.....	Missouri Mine.....	29 m NW Santa Rosa..	Pine Flat.
Arthur J.....	Miner.....	Edith Mine.....	27 m NW Santa Rosa..	Pine Flat.
Adams F A.....	Carpenter.....	Main Street.....	23 m NW Santa Rosa..	Pine Flat.
Andrews T.....	Miner.....	Georgia Mine.....	29 m NW Santa Rosa..	Pine Flat.
Archer Daniel.....	Farmer.....	Calistoga Road.....	6½ m NE Healdsburg..	Healdsburg.
Allison Geo W.....	Farmer.....	Dry Creek Valley.....	1½ m SW Healdsburg..	Healdsburg.
Allen Jas K.....	Farmer.....	Cloverdale Road.....	2 m N Healdsburg.....	Healdsburg.
<b>AUSER ELIJA.....</b>	Stock Raiser.....	.....	30 m NW Healdsburg..	Healdsburg.
Adams Wilson.....	Miner.....	East County Road.....	5 m E Cloverdale.....	Cloverdale.
Allen Geo.....	Farmer.....	Lake County Road ..	2½ m N Cloverdale.....	Cloverdale.
<b>ABSHIER J H.....</b>	Farmer.....	Dry Creek Valley.....	8 m W Cloverdale.....	Cloverdale.
Allen Wm T.....	Farmer.....	Dry Creek Valley.....	6 m NW Healdsburg..	Healdsburg.
Archer Robt.....	Farmer.....	Dry Creek Valley.....	3 m NW Healdsburg..	Healdsburg.
Archer John.....	Farmer.....	Dry Creek Valley.....	3 m NW Healdsburg..	Healdsburg.
Archambau P T.....	Farmer.....	Cloverdale Road.....	2 m N W Geyserville..	Clairville.
<b>ADAMSON W H.....</b>	Teacher.....	Geyserville.....	Geyserville.....	Clairville.
<b>ANSPACK H F.....</b>	Miner.....	Cloverdale.....	U S Hotel.....	Cloverdale.
<b>AURADON J.....</b>	Farmer.....	Dry Creek Valley.....	7 m NW Healdsburg..	Healdsburg.
Bowles Wm.....	.....	.....	.....	Santa Rosa.
Bean J.....	Furniture.....	Fourth Street.....	Fifth Street.....	Santa Rosa.
Beckner Wm.....	Teamster.....	.....	Third Street.....	Santa Rosa.
Bumstead E.....	Retail Liquor.....	.....	Third Street.....	Santa Rosa.
Bradley S H.....	Carpenter.....	.....	Humboldt Street.....	Santa Rosa.
Bond W H.....	.....	.....	Humboldt Street.....	Santa Rosa.
Bond R L.....	Builder.....	.....	Fourth Street.....	Santa Rosa.
Branthaver D.....	Engineer.....	Fourth Street.....	Fourth Street.....	Santa Rosa.
<b>BENTON DR A S.....</b>	Physician.....	.....	Third Street.....	Santa Rosa.
Barnes G J.....	Painter.....	.....	Second Street.....	Santa Rosa.
Bowen D W.....	Teamster.....	.....	Second Street.....	Santa Rosa.
Beattie G W.....	Butcher.....	.....	Second Street.....	Santa Rosa.
Burkhalter J.....	Lawyer.....	Fourth Street.....	.....	Santa Rosa.
Barnes Wm.....	Clerk.....	Main Street.....	.....	Santa Rosa.
Boggs Bros.....	Merchants.....	Fourth Street.....	.....	Santa Rosa.
Boggs L W Jr.....	Merchant.....	Fourth Street.....	Fourth Street.....	Santa Rosa.
Boggs A M.....	Merchant.....	Fourth Street.....	Fourth Street.....	Santa Rosa.
<b>BRENDEL F W.....</b>	Rest & Bakery.....	Fourth Street.....	Fourth Street.....	Santa Rosa.
<b>BAKER H.....</b>	Wagon Maker.....	Main Street.....	Second Street.....	Santa Rosa.
Baker Wm.....	Wagon Maker.....	Main Street.....	Fifth Street.....	Santa Rosa.
Brown J.....	Justice of Peace.....	Mendocino Street.....	Fourth Street.....	Santa Rosa.
Barnes Mrs J A.....	Millinery.....	Fourth and B Streets..	B Street.....	Santa Rosa.
Butler James.....	Saloon.....	Fourth Street.....	Fifth Street.....	Santa Rosa.
<b>BEHUNIN P M.....</b>	Carpenter.....	Wilson Street.....	Fifth Street.....	Santa Rosa.
Badger L.....	Laborer.....	.....	Brown Street.....	Santa Rosa.
<b>BOORMAN BROS.....</b>	Millers.....	Main Street.....	.....	Santa Rosa.
<b>BOORMAN S H.....</b>	Miller.....	Main Street.....	Mendocino Street.....	Santa Rosa.
<b>BOORMAN B R.....</b>	Miller.....	Main Street.....	Mendocino Street.....	Santa Rosa.
Burnett G O.....	Minister.....	.....	Second Street.....	Santa Rosa.
Boyce Dr J F.....	Physician.....	Third Street.....	Third Street.....	Santa Rosa.
<b>BUMPUS C H.....</b>	Architect.....	Mendocino Street.....	Mendocino Street.....	Santa Rosa.
Bailey Rev N A.....	Minister.....	.....	Sixth Street.....	Santa Rosa.
Blake Alex.....	Farmer.....	.....	Mendocino Street.....	Santa Rosa.
Blair Thos.....	Farmer.....	.....	Lincoln Street.....	Santa Rosa.
Ballou O R.....	Carpenter.....	.....	Lincoln Street.....	Santa Rosa.
Brown J.....	Butcher.....	.....	Lincoln Street.....	Santa Rosa.
Boettcher F.....	Wagonmaker.....	.....	B Street.....	Santa Rosa.

NAME.	OCCUPATION.	PLACE OF BUSINESS.	RESIDENCE.	TOWN OR POST OFFICE
Barks T.....	Painter.....	.....	Wilson Street.....	Santa Rosa.
Bernhardt I.....	Merchant.....	Main Street.....	Cor Fourth and C.....	Petaluma.
Bryant & Hopkins.....	Merchants.....	Main Street.....	.....	Petaluma.
Bryant C G.....	Merchant.....	Main Street.....	D St bet 5th and 6th...	Petaluma.
Bowman J C.....	Merchant.....	Main Street.....	Liberty Street.....	Petaluma.
Bowman F M.....	Tinsmith.....	Main Street.....	F Street.....	Petaluma.
Bowman H C.....	Bookkeeper.....	Main Street.....	Howard Street.....	Petaluma.
Burgtorg C W.....	Harness Manuf'r.....	Main Street.....	Main Street.....	Petaluma.
<b>BRAINARD H P</b> .....	Harness Store.....	Washington Street.....	Liberty Street.....	Petaluma.
Berger M.....	Clothing, etc.....	Main Street.....	Sixth Street.....	Petaluma.
Baur John.....	Jeweler.....	Main Street.....	Cor Second and B.....	Petaluma.
Blackburn J S.....	Expressman.....	.....	B Street.....	Petaluma.
Benjamin A M.....	Clerk.....	Main Street.....	Liberty Street.....	Petaluma.
Brown R.....	Grocer.....	Main Street.....	Cor I and Fourth.....	Petaluma.
Basch M.....	Cigar Manuf'r.....	Main Street.....	Main Street.....	Petaluma.
Baruh H.....	Cigars & Tobacco.....	Main Street.....	Keller Street.....	Petaluma.
Brown & Roden.....	Saloon.....	Main Street.....	.....	Petaluma.
Brown W M.....	Saloon.....	Main Street.....	Kentucky Street.....	Petaluma.
Barnes A N.....	Farmer.....	.....	Keller Street.....	Petaluma.
Birdsell Wm.....	Stock Raiser.....	.....	Kentucky Street.....	Petaluma.
Baltz C.....	Brewer.....	Main Street.....	Kentucky Street.....	Petaluma.
Bryant T.....	P O Clerk.....	Washington Street.....	Main Street.....	Petaluma.
Bayless H Mrs.....	.....	.....	Washington Street.....	Petaluma.
Bray F.....	Policeman.....	.....	Kentucky Street.....	Petaluma.
Blume Julius.....	Saloon.....	English Street.....	English Street.....	Petaluma.
<b>BRADY W H</b> .....	Livery Stable.....	English cor Keller.....	Walnut Street.....	Petaluma.
Butler Mrs S J.....	.....	.....	Keller Street.....	Petaluma.
Baldwin Mrs L T.....	.....	.....	Keller Street.....	Petaluma.
Baldwin H.....	Carpenter.....	.....	Keller Street.....	Petaluma.
Baldwin J.....	Carpenter.....	.....	Keller Street.....	Petaluma.
Ball J W.....	Wagon Maker.....	Washington Street.....	Kentucky & Prospect.....	Petaluma.
Bond Mrs M M.....	.....	.....	Liberty Street.....	Petaluma.
Baschino A.....	Fish Monger.....	.....	Liberty Street.....	Petaluma.
Barnes J J.....	Blacksmith.....	English Street.....	English Street.....	Petaluma.
Bowman John.....	.....	.....	Howard Street.....	Petaluma.
Bowman H C.....	Clerk.....	Main Street.....	Howard Street.....	Petaluma.
Behan M.....	Carrier.....	.....	Howard Street.....	Petaluma.
Baxter C M.....	Mariner.....	.....	Howard Street.....	Petaluma.
Brown Sister Bruno.....	L S Convent.....	Howard Street.....	Howard Street.....	Petaluma.
Borland L.....	Blacksmith.....	.....	Court Street.....	Petaluma.
Babcock Mrs. H.....	.....	.....	Keokuk Street.....	Petaluma.
Bicknell Mrs E.....	.....	.....	Keokuk Street.....	Petaluma.
Bardwell Capt J.....	Mariner.....	.....	Keokuk Street.....	Petaluma.
Bailey Mrs I.....	.....	.....	Kentucky Street.....	Petaluma.
Broughton J L.....	Brickmaker.....	.....	Fourth Street.....	Petaluma.
Barnes Mrs M.....	.....	.....	Fifth Street.....	Petaluma.
Butler F.....	Laborer.....	.....	Fifth Street.....	Petaluma.
Broocke L E.....	Architect.....	.....	Fifth Street.....	Petaluma.
Brown D.....	Liquors, etc.....	.....	Fifth Street.....	Petaluma.
Bailey J B.....	Painter.....	Keller Street.....	Keller Street.....	Petaluma.
Boylan T.....	Laborer.....	.....	Liberty Street.....	Petaluma.
<b>BLACKBURN C</b> .....	Undertaker.....	Cor B and Third.....	B Street.....	Petaluma.
Broeker H.....	Teamster.....	.....	D Street.....	Petaluma.
Bourke Wm.....	Dairyman.....	.....	Seventh Street.....	Petaluma.
Button I V.....	Stock Raiser.....	.....	D Street.....	Petaluma.
Barrell H W.....	Butcher.....	.....	Sixth Street.....	Petaluma.
Burnham C F.....	Butcher.....	.....	Sixth Street.....	Petaluma.
<b>BROOKS S</b> .....	Carpenter.....	.....	E Street.....	Petaluma.
Bean A A.....	R R Supt.....	.....	.....	Petaluma.
Bowman C.....	.....	.....	Sixth Street.....	Petaluma.
Bouhm A.....	Laborer.....	.....	.....	Petaluma.
Butler.....	.....	.....	.....	E Petaluma.
Bell Mrs A P.....	.....	.....	Bridge Street.....	E Petaluma.
Barnes E D.....	Miner.....	.....	Washington Street.....	E Petaluma.
Bliss W D.....	Attorney.....	Washington Street.....	Hopper Street.....	E Petaluma.
<b>BRADY &amp; COFER</b> .....	Livery Stable.....	Cor English & Keller.....	.....	Petaluma.
<b>BOSTWICK N W</b> .....	Livery Stable.....	Main Street.....	North Street.....	Healdsburg.
Brott F.....	Stage Driver.....	.....	North Street.....	Healdsburg.
<b>BROWN H K</b> .....	Druggist.....	S side of Plaza.....	North Street.....	Healdsburg.
Beeson J B.....	Merchant.....	N side of Plaza.....	Piper Street.....	Healdsburg.
Boyle Henry.....	Laborer.....	.....	Matheson Street.....	Healdsburg.
Bowen Mrs R E.....	Grocer.....	Tucker and University.....	Tucker and University.....	Healdsburg.



NAME.	OCCUPATION.	PLACE OF BUSINESS.	RESIDENCE.	TOWN OR POST OFFICE
Blackington Mrs.....	Seamstress.....	.....	Tucker and University.	Healdsburg.
Brown J.....	Teamster.....	Tucker Street.....	Tucker Street.....	Healdsburg.
Bond H H.....	Barber.....	West Street.....	West Street.....	Healdsburg.
Bloom & Cohn.....	Merchants.....	West Street.....	.....	Healdsburg.
Bloom J.....	Merchant.....	West Street.....	Centre Street.....	Healdsburg.
Barlow L B.....	Saloon.....	West Street.....	West Street.....	Healdsburg.
Briggs C A.....	Teamster.....	.....	Sheridan Street.....	Healdsburg.
Briggs P C.....	Teamster.....	.....	Sheridan Street.....	Healdsburg.
Burgess S G.....	Fruit Grower.....	.....	.....	Healdsburg.
Billings S.....	.....	.....	.....	Healdsburg.
Butler H.....	.....	.....	.....	Healdsburg.
Buselmeier H.....	Gunsmith.....	.....	North Healdsburg.....	Healdsburg.
Bon J.....	Teamster.....	.....	Johnson Street.....	Healdsburg.
Bunch M.....	Trader.....	.....	Matheson Street.....	Healdsburg.
Bell J.....	Constable.....	.....	Centre Street.....	Healdsburg.
Brewer C H.....	Blacksmith.....	West Street.....	West Street.....	N Healdsb'g.
Breitenbach F.....	Farmer.....	Napa Street.....	.....	Sonoma.
Burris David.....	Broker.....	.....	Broadway.....	Sonoma.
<b>BERRY S B</b> .....	Livery Stable.....	Main Street.....	Main Street.....	Sebastopol.
Butler E A.....	Butcher.....	Main Street.....	Main Street.....	Sebastopol.
Beale Wm.....	Trader.....	Main Street.....	Main Street.....	Sebastopol.
Boylan Jas.....	Blacksmith.....	Main Street.....	Main Street.....	Bloomfield.
Beavers C.....	Laborer.....	.....	Lincoln Street.....	Bloomfield.
<b>BIG VALLEY HOUSE</b> .....	.....	Main Street.....	.....	Bloomfield.
Benjamin A.....	Clerk.....	Main Street.....	James Street.....	Valley Ford.
<b>BRODIGAN N</b> .....	Tanner.....	Main Street.....	Bodega Street.....	Smith's R'ch.
Burke Mrs.....	.....	Main Street.....	Bodega Street.....	Smith's R'ch.
Butts D C.....	Carpenter.....	Fulton Street.....	5 m NW Santa Rosa...	Fulton.
Brown W B.....	Blacksmith.....	Fulton Street.....	5 m NW Santa Rosa...	Fulton.
Biggs F.....	Farmer.....	Fulton Street.....	5 m NW Santa Rosa...	Fulton.
Barnes Wm.....	Farmer.....	Fulton Street.....	5 m NW Santa Rosa...	Fulton.
Barnes John.....	Stock Raiser.....	Fulton Street.....	5 m NW Santa Rosa...	Fulton.
Bell.....	Laborer.....	.....	.....	Windsor.
Brass D.....	Laborer.....	.....	.....	Guernville.
<b>BAGLEY J W</b> .....	Postmaster.....	Main Street.....	Main Street.....	Guernville.
Bell B.....	Butcher.....	.....	.....	Guernville.
Brant Wm.....	Blacksmith.....	.....	.....	Guernville.
Barnes E.....	Farmer.....	2 m NW Sebastopol..	9 m NW Santa Rosa...	Sebastopol.
Burns O.....	Farmer.....	English Hill.....	10 m SW Santa Rosa...	Bloomfield.
Barnet D.....	Farmer.....	.....	7 m SW Santa Rosa...	Sebastopol.
Brenard John.....	Farmer.....	English Hill.....	14 m SW Santa Rosa...	Freestone.
<b>BLACKFORD ED</b> .....	Wood Dealer.....	Fort Ross.....	40 m NW Santa Rosa...	Timber Cove.
Blackford J E.....	Teamster.....	Fort Ross.....	40 m NW Santa Rosa...	Timber Cove.
<b>BYRNE JAS</b> .....	Hotel Prop.....	Salt Point.....	50 m NW Santa Rosa...	Fisk's Mill.
Basmann L.....	Laborer.....	Salt Point.....	50 m NW Santa Rosa...	Fisk's Mill.
Black M E.....	Harness Manuf'r.....	Fisk's Mill.....	53 m NW Santa Rosa...	Fisk's Mill.
Brown A.....	Lumberman.....	Fisk's Mill.....	53 m NW Santa Rosa...	Fisk's Mill.
Buris B F.....	Laborer.....	Stewart's Mill.....	56 m NW Santa Rosa...	Fish's Bay.
Benson A.....	Laborer.....	Clipper Mill.....	58 m NW Santa Rosa...	Fish's Bay.
Boyd W H.....	Farmer.....	.....	50 m NW Santa Rosa...	Fish's Bay.
Beaty J C.....	Farmer.....	.....	50 m NW Santa Rosa...	Fish's Bay.
Breaknocker N.....	Farmer.....	.....	62 m NW Santa Rosa...	Fish's Bay.
Bruner M.....	Farmer.....	Green Valley.....	9 m W Santa Rosa.....	Sebastopol.
Brown J A.....	Farmer.....	Green Valley.....	9 m W Santa Rosa.....	Sebastopol.
Brown H.....	Farmer.....	6 m SW Sebastopol..	14 m W Santa Rosa...	Freestone.
Beable L.....	Farmer.....	6 m SW Sebastopol..	14 m W Santa Rosa...	Freestone.
Beany.....	Painter.....	Near Fuller's Mill.....	15 m SW Santa Rosa...	Freestone.
Burgess.....	Laborer.....	.....	15 m SW Santa Rosa...	Freestone.
Brown J H.....	Sawyer.....	Duncan's Mill.....	30 m W Santa Rosa...	Duncan's Ml.
<b>BEACOM THOS</b> .....	Hotel.....	Duncan's Mill.....	30 m W Santa Rosa...	Duncan's Ml.
Botcher H Capt.....	.....	Bodega Port.....	20 m W Santa Rosa...	Smith's R'ch.
Billig J.....	Lumberman.....	Smith's Mill.....	20 m W Santa Rosa...	Smith's R'ch.
Bradgen Wm.....	Laborer.....	Freestone Valley.....	17 m SW Santa Rosa...	Freestone.
Bean.....	Laborer.....	Freestone Valley.....	17 m SW Santa Rosa...	Freestone.
Blakely S.....	Laborer.....	Red woods.....	21 m SW Santa Rosa...	Guernville.
Brinn H.....	Farmer.....	Red woods.....	21 m SW Santa Rosa...	Duncan's Ml.
Bowen Wm.....	Farmer.....	.....	15 m W Santa Rosa...	Sebastopol.
Bowen J.....	Farmer.....	.....	13 m W Santa Rosa...	Sebastopol.
Badwick A.....	Farmer.....	Green Valley.....	12 m W Santa Rosa...	Sebastopol.
Beach M.....	Laborer.....	.....	14 m NW Santa Rosa...	Forrestville.
Banfield.....	Farmer.....	Russian River.....	15 m NW Santa Rosa...	Forrestville.
Barnes E H.....	Farmer.....	Healdsburg.....	13 m NW Santa Rosa...	Windsor.

NAME.	OCCUPATION.	PLACE OF BUSINESS.	RESIDENCE.	TOWN OR POST OFFICE
Burrus G W.....	Road Master.....	.....	.....	Healdsburg.
Bolles G.....	Farmer.....	.....	½ m NW Santa Rosa...	Santa Rosa.
Brown E.....	Farmer.....	Stockton Ranch.....	1¼ m NW Santa Rosa..	Santa Rosa.
Booth J.....	Farmer.....	.....	3¼ m NW Santa Rosa..	Santa Rosa.
Ballow V F.....	Farmer.....	.....	6 m NW Santa Rosa.....	Santa Rosa.
Brumfield S.....	Farmer.....	2 m S Healdsburg.....	13 m NW Santa Rosa..	Healdsburg.
Bailhache J N.....	Farmer.....	2 m SE Healdsburg.....	16 m NW Santa Rosa..	Healdsburg.
Bonham B N.....	Book Agent.....	Santa Rosa Valley.....	1 m N Santa Rosa.....	Santa Rosa.
Bennett E.....	Farmer.....	Santa Rosa Valley.....	2 m N Santa Rosa.....	Santa Rosa.
Buckmaster S.....	Farmer.....	Santa Rosa Valley.....	2 m N Santa Rosa.....	Santa Rosa.
Butler.....	Farmer.....	Mark West Creek.....	8 m NE Santa Rosa....	Santa Rosa.
Burroughs.....	Farmer.....	Mark West Creek.....	7 m NE Santa Rosa....	Santa Rosa.
Braulauch Wm.....	Farmer.....	.....	4½ m NE Santa Rosa....	Santa Rosa.
Brown A.....	Farmer.....	.....	7 m NW Santa Rosa....	Windsor.
<b>BROOKS T J</b> .....	Farmer.....	Knight Valley Road..	12 m NE Santa Rosa...	Windsor.
Brooks H C.....	Farmer.....	Knight Valley Road..	12 m NE Santa Rosa...	Windsor.
<b>BEDWELL F</b> .....	Stock Raiser.....	Maacama Creek.....	14 m NW Santa Rosa..	Windsor.
Basye J.....	Farmer.....	Knight's Valley.....	14 m N Santa Rosa....	Calistoga.
Bremer N.....	Farmer.....	.....	10 m NW Santa Rosa..	Windsor.
Brandt.....	Farmer.....	.....	12 m N Santa Rosa....	Windsor.
Blayer John.....	Farmer.....	½ m SE Healdsburg...	15 m NW Santa Rosa..	Healdsburg.
Byrnes J W.....	Miller.....	Mill Creek.....	19 m NW Santa Rosa..	Healdsburg.
Bice C.....	Farmer.....	3 m SW Healdsburg...	19 m NW Santa Rosa..	Healdsburg.
Buell.....	Farmer.....	Mount Jackson.....	20 m NW Santa Rosa..	Healdsburg.
Bledsoe N C.....	Farmer.....	.....	18 m NW Santa Rosa..	Healdsburg.
Bohn F.....	Farmer.....	11 m SW Healdsburg...	15 m NW Santa Rosa..	Forrestville.
Beardon Mrs.....	.....	.....	.....	Guernville.
Bump & Merrill.....	Merchants.....	.....	.....	Forrestville.
Bump A J.....	Merchant.....	.....	.....	Forrestville.
Brooks A.....	Carpenter.....	Bodega Port.....	20 m SW Santa Rosa..	Smith's R'ch.
Burris Wm.....	Farmer.....	2 m SW Sonoma.....	25 m S Santa Rosa....	Sonoma.
Bates H F.....	Farmer.....	2 m SW Sonoma.....	25 m S Santa Rosa....	Sonoma.
Bradford W.....	Vintner.....	2 m SW Sonoma.....	25 m S Santa Rosa....	Sonoma.
Brumagen J W.....	Farmer.....	3 m S Sonoma.....	24 m S Santa Rosa....	Sonoma.
Bright S.....	Farmer.....	2½ m S Sonoma.....	24 m S Santa Rosa....	Sonoma.
Bates T.....	Farmer.....	2 m S Sonoma.....	23 m S Santa Rosa....	Sonoma.
Biggin J.....	Farmer.....	4 m S Sonoma.....	25 m S Santa Rosa....	Sonoma.
Bodwell C A.....	Farmer.....	Lakeville Road.....	22 m S Santa Rosa....	Lakeville.
Burk L.....	Laborer.....	Donahue.....	22 m S Santa Rosa....	Lakeville.
Behler Wm.....	Dairyman.....	Behler's Ranch.....	23 m S Santa Rosa....	Lakeville.
Brossmer S.....	Farmer.....	W Sonoma Creek.....	12 m S Santa Rosa....	Glenellen.
Behler Chas.....	Shoemaker.....	Santa Rosa Road.....	12 m S Santa Rosa....	Glenellen.
Box S P.....	Farmer.....	Santa Rosa Road.....	11 m S Santa Rosa....	Glenellen.
Baum J.....	Farmer.....	Seb & Santa Rosa R'd	3½ m SW Santa Rosa..	Santa Rosa.
Baker J.....	Farmer.....	Bennett Valley.....	8 m SE Santa Rosa....	Santa Rosa.
Batton S.....	Farmer.....	Bennett Valley.....	9 m SE Santa Rosa....	Santa Rosa.
Bones J C.....	Farmer.....	Bennett Valley.....	10 m SE Santa Rosa...	Santa Rosa.
Burnham J.....	Farmer.....	Bennett Valley.....	10 m SE Santa Rosa...	Petaluma.
Burnham A.....	Farmer.....	Bennett Valley.....	10 m SE Santa Rosa...	Petaluma.
Brown J.....	Farmer.....	Bennett Valley.....	10 m SE Santa Rosa...	Petaluma.
Batman J W.....	Farmer.....	E Pet & S Rosa Road	12 m SE Santa Rosa...	Petaluma.
<b>BOWMAN W F</b> .....	Farmer.....	Center St Antone Road	18 m SW Santa Rosa..	Petaluma.
Bowman Chas.....	Farmer.....	Centre St Antone Road	18 m SW Santa Rosa..	Petaluma.
<b>BRYAN THOS J</b> .....	Farmer.....	Central Vallejo Road	15 m SE Santa Rosa...	Petaluma.
Benson J H.....	Farmer.....	Central Vallejo Road	16 m SE Santa Rosa...	Petaluma.
Brandon W.....	Farmer.....	Pet & Sonoma Tel R'd	17 m SE Santa Rosa...	Petaluma.
Badger J.....	Farmer.....	Rincolin Valley.....	5 m NE Santa Rosa...	Santa Rosa.
Bonner J.....	Farmer.....	Rincolin Valley.....	4 m NE Santa Rosa...	Santa Rosa.
Britton R.....	Farmer.....	4 m SE Sebastopol...	4 m SW Santa Rosa...	Santa Rosa.
Bailey J.....	Farmer.....	3 m NW Petaluma.....	13 m SW Santa Rosa...	Petaluma.
<b>BROWN A A</b> .....	Farmer.....	1½ m NW Two Rocks	16 m SW Santa Rosa...	Two Rocks.
Brady E.....	Dairyman.....	5 m W Petaluma.....	16 m SW Santa Rosa...	Petaluma.
Brennard J.....	Farmer.....	½ m E Freestone.....	14 m SW Santa Rosa...	Freestone.
Brians B.....	Miner.....	Freestone.....	.....	Freestone.
Blume F G.....	Postmaster.....	Freestone.....	.....	Freestone.
Ballard S.....	Farmer.....	1½ m W Sebastopol...	9 m SW Santa Rosa...	Sebastopol.
Berry Chas S.....	Farmer.....	1 m W Sebastopol...	9 m SW Santa Rosa...	Sebastopol.
Buden H.....	Farmer.....	Petaluma Road.....	2½ m SW Santa Rosa...	Santa Rosa.
Bingham A W.....	Farmer.....	Petaluma Road.....	8½ m SW Santa Rosa...	Petaluma.
Barnes J H.....	Farmer.....	Petaluma Road.....	9½ m SW Santa Rosa...	Petaluma.
Bannon J.....	Farmer.....	Petaluma Road.....	10 m SW Santa Rosa...	Petaluma.
Bowles J M.....	Farmer.....	Petaluma Road.....	14 m SW Santa Rosa...	Petaluma.



NAME.	OCCUPATION.	PLACE OF BUSINESS.	RESIDENCE.	TOWN OR POST OFFICE
Breck J M.....	Farmer.....	Pet & Bloom'f'd Road	13½ m SW Santa Rosa	Petaluma.
Butler Thos.....	Farmer.....	Pet & Bloom'f'd Road	16 m SW Santa Rosa..	Petaluma.
Borilla J.....	Farmer.....	Pet & San Rafael R'd	19 m SW Santa Rosa..	Petaluma.
Burbank C.....	Farmer.....	Pet & San Rafael R'd	16 m SW Santa Rosa..	Petaluma.
Barnes Rev T.....	.....	Liberty School Road..	10 m SW Santa Rosa..	Petaluma.
Boyce J B.....	Farmer.....	Bloomfield & Seb R'd	10 m SW Santa Rosa..	Sebastopol.
<b>BOCK D</b> .....	Farmer.....	Bloomfield & Seb R'd	10 m SW Santa Rosa..	Stony Point.
Baker B.....	Farmer.....	Bloomfield & Seb R'd	10 m SW Santa Rosa..	Stony Point.
<b>BAKER MRS Z T</b> .....	.....	Bloomfield & Seb R'd	10 m SW Santa Rosa..	Stony Point.
Bartlett K.....	Farmer.....	Bloomfield & Seb R'd	9 m SW Santa Rosa...	Stony Point.
Burns James.....	Farmer.....	Blutcher Valley.....	8 m SW Santa Rosa...	Stony Point.
Burns John.....	Farmer.....	Blutcher Valley.....	10 m SW Santa Rosa..	Stony Point.
Benson F.....	Farmer.....	Blutcher Valley.....	9 m SW Santa Rosa...	Bloomfield.
Barry Mrs J.....	.....	St Antone Creek Road	19 m SW Santa Rosa..	Petaluma.
Boyce F.....	Farmer.....	5 m N Stony Point...	8 m SW Santa Rosa...	Sebastopol.
Bolton J.....	Farmer.....	1 m S Two Rocks.....	16 m SW Santa Rosa..	Two Rocks.
Burns T.....	Dairyman.....	1 m E Bodega.....	15 m SW Santa Rosa..	Smith's R'ch.
Boyd.....	Farmer.....	1½ m SW Freestone...	14 m SW Santa Rosa..	Freestone.
Bates P.....	Farmer.....	.....	Main Street.....	Cloverdale.
Boochman.....	Peddler.....	.....	.....	Cloverdale.
Beatty Mrs M.....	.....	.....	.....	Cloverdale.
<b>BYRON MENIHAN</b> .....	Cloverdale Hotel	West Street.....	West Street.....	Cloverdale.
<b>BYRON P</b> .....	Cloverdale Hotel	West Street.....	West Street.....	Cloverdale.
Boggs Dr J O.....	Physician.....	West Street.....	West Street.....	Cloverdale.
Bentley A.....	Blacksmith...	West Street.....	West Street.....	Cloverdale.
Brookshire E.....	Hotel Proprietor	.....	Main Street.....	Geyserville.
Bayman J D.....	Carpenter.....	Main Street.....	23 m NW Santa Rosa..	Pine Flat.
Bowen John.....	.....	.....	23 m NW Santa Rosa..	Pine Flat.
Briggs F.....	Stock Raiser.....	Healdsburg Road.....	19 m NW Santa Rosa..	Pine Flat.
Briggs H.....	Stock Raiser.....	Healdsburg Road.....	19 m NW Santa Rosa..	Pine Flat.
Balbertin G.....	Miner.....	Sotoyome Mine.....	29 m NW Santa Rosa..	Pine Flat.
Berryman T.....	Miner.....	Flagstaff Mine.....	27 m NW Santa Rosa..	Pine Flat.
Barker T.....	Miner.....	Missouri Mine.....	29 m NW Santa Rosa..	Pine Flat.
Beach H S.....	Woodchopper	25 m NW Santa Rosa	25 m NW Santa Rosa..	Pine Flat.
Bennett J N.....	Miner.....	Sonoma Mine.....	25 m NW Santa Rosa..	Pine Flat.
Brown H.....	Foreman.....	Rattlesnake Mine.....	27 m NW Santa Rosa..	Pine Flat.
Bell W S.....	Recorder.....	Geyser Road.....	27 m NW Santa Rosa..	Pine Flat.
Binkley John.....	Miner.....	.....	25 m NW Santa Rosa..	Pine Flat.
Brandt Chas.....	Miner.....	.....	25 m NW Santa Rosa..	Pine Flat.
Bacon C A.....	Pro Edith Mine..	27 m NW Santa Rosa	27 m NW Santa Rosa..	Pine Flat.
Bean P.....	Miner.....	Edith Mine.....	27 m NW Santa Rosa..	Pine Flat.
Bell H.....	Miner.....	Edith Mine.....	27 m NW Santa Rosa..	Pine Flat.
Brown W.....	Foreman.....	Occidental.....	27 m NW Santa Rosa..	Pine Flat.
Brown & McGreer.....	Merchants.....	Main Street.....	25 m NW Santa Rosa..	Pine Flat.
Buckley C P.....	Farmer.....	Cloverdale Road.....	½ m NW Geyserville..	Clairville.
<b>BENNETT S</b> .....	Farmer.....	Dry Creek Valley.....	5 m NW Healdsburg..	Healdsburg.
Bacon Jos S.....	Stock Raiser.....	Dry Creek Valley.....	4 m NW Healdsburg..	Healdsburg.
Brice W.....	Farmer.....	Dry Creek Valley.....	7 m NW Healdsburg..	Healdsburg.
Bell A.....	Farmer.....	Dry Creek Valley.....	2¾ m NW Healdsburg..	Healdsburg.
Bloch Geo.....	Vintner.....	Dry Creek Valley.....	2 m NW Healdsburg..	Healdsburg.
Butcher S.....	Farmer.....	Skaggs' Springs.....	Skaggs' Springs.....	Clairville.
Brown A M.....	Carpenter.....	Russian River.....	2½ m SE Geyserville..	Clairville.
Blazer J S.....	Farmer.....	Healdsburg.....	Healdsburg.....	Healdsburg.
Bale Wm.....	Farmer.....	Dry Creek Valley.....	1 m NW Healdsburg..	Healdsburg.
Bell A K.....	Farmer.....	Dry Creek Valley.....	2 m NW Healdsburg..	Healdsburg.
Bryant J J.....	Stock Raiser.....	Sheuster Place.....	16 m NW Healdsburg..	Healdsburg.
Bryant Wm H.....	Stock Raiser.....	Sheuster Place.....	16 m NW Healdsburg..	Healdsburg.
<b>BISHOP T C</b> .....	Stock Raiser.....	Bishop Ranch.....	25 m NW Healdsburg..	Healdsburg.
Black R.....	Stage Driver.....	Hot Springs Creek...	8 m W Geyserville....	Clairville.
Barney P T.....	Carpenter.....	.....	.....	Santa Rosa.
<b>BOARD WM</b> .....	Farmer.....	Dry Creek Valley.....	10 m NW Healdsburg	Healdsburg.
Bosworth J O.....	Farmer.....	Bush Creek.....	4 m S Cloverdale.....	Cloverdale.
Brush D C.....	Notary Public..	West Street.....	West Street.....	Cloverdale.
Bates P.....	Butcher.....	West Street.....	West Street.....	Cloverdale.
Bensell G O.....	Carpenter.....	West Street.....	West Street.....	Cloverdale.
<b>BLAKELY J A</b> .....	Farmer.....	E County Road.....	10 m SE Cloverdale....	Cloverdale.
<b>BLACK WM H</b> .....	Farmer.....	E County Road.....	4 m E Cloverdale.....	Cloverdale.
<b>BURROUGH JAS</b> .....	Stock Raiser.....	E County Road.....	2 m E Cloverdale.....	Cloverdale.
<b>BURROUGH ALFRED</b> ..	Stock Raiser.....	E County Road.....	2 m E Cloverdale.....	Cloverdale.
Briggs W F.....	Miller.....	Sulphur Creek.....	Sulphur Creek.....	Cloverdale.
Black W A.....	Farmer.....	Dry Creek Valley.....	¾ m NW Healdsburg..	Healdsburg.
Bell G K.....	Farmer.....	Dry Creek Valley.....	9 m NW Healdsburg..	Healdsburg.

NAME.	OCCUPATION.	PLACE OF BUSINESS.	RESIDENCE.	TOWN OR POST OFFICE
Bell J S.....	Farmer.....	Dry Creek Valley....	9 m NW Healdsburg..	Healdsburg.
Baker A M.....	Farmer.....	Dry Creek Valley....	9 m NW Healdsburg..	Healdsburg.
Boyd Wm.....	Farmer.....	Chamiza Road.....	9 m E Stewart's Point.	Stewart's Pt.
Barker John.....	Stock Raiser.....	Bear Ridge Ranch....	29 m NW Healdsburg	Healdsburg.
<b>BEATTY WM</b> .....	Stock Raiser.....	Dry Creek Road.....	4 m W Cloverdale.....	Cloverdale.
Beatty Mrs M.....	.....	Healdsburg Road.....	.....	Cloverdale.
Barnes E.....	Miner.....	Chrome Iron.....	4 m SW Cloverdale....	Cloverdale.
Blair A.....	Farmer.....	Dry Creek Valley....	9½ m NW Healdsburg..	Healdsburg.
Butterfield A J.....	Laborer.....	Dry Creek Road.....	2 m W Geyserville....	Hclairville.
<b>BEST J G</b> .....	Farmer.....	Dry Creek Valley....	6 m NW Healdsburg..	Healdsburg.
Brown N W.....	Farmer.....	Russian River.....	5½ m NW Healdsburg..	Healdsburg.
Boughton A.....	Farmer.....	Dry Creek Valley....	1½ m SW Healdsburg..	Healdsburg.
Bailey Chas.....	Stock Raiser.....	Foss' Old Station....	8 m W Healdsburg....	Healdsburg.
Bailey M C.....	Farmer.....	Calistoga Road.....	6¾ m NE Healdsburg..	Healdsburg.
Bailey C H.....	Farmer.....	Napa and Clov Rd....	7¾ m NE Healdsburg..	Healdsburg.
Beeson W S.....	Farmer.....	Geysers and Healds Rd	6½ m NE Healdsburg..	Healdsburg.
Bond J W.....	Farmer.....	Geysers and Healds Rd	7 m NE Healdsburg ..	Healdsburg.
Benjamin Geo W.....	Farmer.....	Geysers and Healds Rd	6½ m NE Healdsburg..	Healdsburg.
Brown A M.....	Farmer.....	Geysers Spring Road..	5 m NW Healdsburg..	Healdsburg.
Burns Mrs M.....	Stock Raiser.....	4 m W Pine Flat.....	10 m NE Healdsburg..	Healdsburg.
Barnhill Robt.....	Farmer.....	Cloverdale Road.....	4½ m N Healdsburg....	Healdsburg.
<b>BOUTON ANDREW</b> .....	Nursery.....	Cloverdale Road.....	4¾ m NW Healdsburg..	Healdsburg.
Bouton Edmund.....	Farmer.....	Cloverdale Road.....	4¾ m NW Healdsburg	Healdsburg.
Bidwell Ira.....	Farmer.....	Calistoga Road.....	10 m E Healdsburg....	Healdsburg.
Bidwell Frank.....	Farmer.....	Calistoga Road.....	12 m E Healdsburg....	Healdsburg.
Bounds Nathan.....	Farmer.....	Napa & Clover'le Rd.	7½ m NE Healdsburg..	Healdsburg.
<b>CHARLES DR E W</b> .....	Physician.....	Fourth Street.....	Fifth Street.....	Santa Rosa.
Cooper Wm.....	Money Lender.....	.....	B and Fifth Streets ..	Santa Rosa.
Cannon J S.....	Attorney.....	Fourth Street.....	First Street.....	Santa Rosa.
Canterbury J C.....	Painter.....	Seventh Street.....	Seventh Street.....	Santa Rosa.
Chinn C.....	Engineer.....	.....	Fifth Street.....	Santa Rosa.
Childers A.....	Mason.....	.....	Third Street.....	Santa Rosa.
Carey J.....	.....	.....	Third Street.....	Santa Rosa.
Childers S.....	Mason.....	.....	Third Street.....	Santa Rosa.
Creighton T.....	Clerk.....	.....	Cherry Street.....	Santa Rosa.
Carter Mrs David.....	.....	.....	Humboldt Street.....	Santa Rosa.
Chinn L F.....	Carpenter.....	.....	Beaver Street.....	Santa Rosa.
Coolbroth S W.....	Lumberman.....	.....	College Avenue.....	Santa Rosa.
Combs J W.....	Farmer.....	.....	Fourth Street.....	Santa Rosa.
Case A.....	Farmer.....	.....	Fourth Street.....	Santa Rosa.
Cocke W E.....	Carpenter.....	.....	Fifth Street.....	Santa Rosa.
Cooper W W.....	Wheelwright.....	.....	Humboldt Street.....	Santa Rosa.
Crane T J.....	Poultry Dealer.....	.....	Fourth Street.....	Santa Rosa.
Chamberlain D.....	.....	.....	E and Second Streets ..	Santa Rosa.
Crane & Davidson.....	Poultry Dealers..	E side of Plaza.....	.....	Santa Rosa.
<b>CALDWELL F M</b> .....	Dentist.....	Near City.....	Near City.....	Santa Rosa.
Clark J L.....	Wagon Maker.....	SE side of Plaza.....	Cor Third Street.....	Santa Rosa.
Carithers & Evans.....	Dry Goods.....	Main Street.....	.....	Santa Rosa.
Carithers D M.....	Dry Goods.....	Main Street.....	Third Street.....	Santa Rosa.
Colgan Mrs E P.....	Pioneer Hotel.....	Main Street.....	.....	Santa Rosa.
Campbell H.....	Farmer.....	.....	.....	Santa Rosa.
Caldwell R G.....	Fruit Store.....	Fourth Street.....	Fourth Street.....	Santa Rosa.
<b>CALDWELL &amp; READ</b> .....	Dentists.....	Fourth Street.....	.....	Santa Rosa.
Conrad C.....	Bakery.....	Fourth Street.....	Fourth Street.....	Santa Rosa.
Cope J M.....	Wagon Maker.....	Mendocino Street.....	Mendocino Street.....	Santa Rosa.
Caraher M.....	Boots and Shoes.	.....	Santa Rosa Road.....	Santa Rosa.
<b>CLARK J P</b> .....	Livery.....	Main Street.....	Second Street.....	Santa Rosa.
Carter Landon.....	Stock Dealer.....	.....	Mendocino Street.....	Santa Rosa.
Caseres A.....	Carpenter.....	.....	Sixth Street.....	Santa Rosa.
Cooper Louis.....	Farmer.....	.....	Lincoln Street.....	Santa Rosa.
Crane J.....	Teamster.....	.....	.....	Santa Rosa.
Crystal B F.....	Blacksmith.....	.....	Sixth Street.....	Santa Rosa.
Corrillo Juillo.....	Janitor.....	.....	Sixth Street.....	Santa Rosa.
Childers J.....	Mason.....	.....	Sixth Street.....	Santa Rosa.
Churchman Wm.....	Hostler.....	.....	B Street.....	Santa Rosa.
Culligan Mrs B.....	Saloon.....	Main Street.....	Howard Street.....	Petaluma.
Campbell J.....	Merchant.....	Main Street.....	Keller Street.....	Petaluma.
Chandler J.....	Attorney.....	Main Street.....	Main Street.....	Petaluma.
Clark Mrs J F.....	Millinery.....	Main Street.....	Main Street.....	Petaluma.
Cox & Fritsch.....	Grocers.....	No 33 Main Street....	.....	Petaluma.
Cox W E.....	Grocer.....	No 33 Main Street....	Liberty Street.....	Petaluma.
Cowen Philip.....	Book Store.....	No 35 Main Street....	Sixth Street.....	Petaluma.



**A. P. PETIT,**  
THE

**Architect and Builder**

— OF —

Santa Rosa, Sonoma Co., Cal.

**Plans and Specifications**

For Private Residences, Stores, School Houses and  
Public Buildings of all kinds.

— ♦ ♦ ♦ —  
WILL ALSO CONTRACT FOR THE

**CONSTRUCTION OF BUILDINGS**

OF ANY CHARACTER,

Making no charge for plans and specifications of same.

— ♦ ♦ ♦ —  
Terms, General Satisfaction.

— ♦ ♦ ♦ —  
**A. P. PETIT,**

ARCHITECT AND BUILDER,

SANTA ROSA, SONOMA CO., CAL.

NAME.	OCCUPATION.	PLACE OF BUSINESS.	RESIDENCE.	TOWN OR POST OFFICE
Cammel F.....	Farmer .....	.....	Townsend Street.....	Sonoma.
Cook David.....	Farmer .....	.....	Vallejo Street.....	Sonoma.
Cook B L.....	Teamster.....	.....	Vallejo Street.....	Sonoma.
Clewe F.....	Merchant.....	Napa Street.....	off Napa Street.....	Sonoma.
<b>CORNELIUS G</b> .....	Butcher.....	Napa Street.....	Napa Street.....	Sonoma.
Clark G W.....	Bootmaker.....	Napa Street.....	Broadway.....	Sonoma.
Cooper Jas.....	Laborer.....	.....	Union Street.....	Sonoma.
<b>CALDER ALEX</b> .....	Miller.....	Main Street.....	Main Street.....	Sebastopol.
Crawford A.....	Farmer .....	Main Street.....	Main Street.....	Sebastopol.
Carrasco C.....	Saloon.....	Main Street.....	Main Street.....	Bloomfield.
Cannon Mrs M E.....	.....	.....	Main Street.....	Bloomfield.
Clyne J.....	Blacksmith.....	Main Street.....	Main Street.....	Bloomfield.
Cockrill L D.....	Farmer .....	.....	Church Street.....	Bloomfield.
Curry Mrs.....	.....	.....	Pleasant Street.....	Bloomfield.
Cannon L.....	Pro Stable.....	Main Street.....	Main Street.....	Bloomfield.
Carrillo J.....	Farmer .....	Main Street.....	.....	Sebastopol.
Carvey Jas.....	Farmer .....	Main Street.....	.....	Bloomfield.
Cunningham J.....	Farmer .....	Main Street.....	.....	Smith's R'ch.
Campbell Pat D.....	Dairyman.....	Bodega Ranch.....	Bodega.....	Smith's R'ch.
Clement G H.....	Carpenter.....	.....	Bodega.....	Smith's R'ch.
<b>CASERES C</b> .....	Livery Stable... ..	Main Street.....	Bodega.....	Smith's R'ch.
Cox J.....	Carpenter.....	.....	.....	Windsor.
Clark W S.....	Merchant.....	Main Street.....	Main Street.....	Windsor.
Cook H E.....	Carpenter.....	Fulton Street.....	5 m W Santa Rosa... ..	Fulton.
Clover M.....	Farmer .....	.....	.....	Guernville.
Cain Jas.....	Planer.....	Duncan's Mill.....	30 m W Santa Rosa... ..	Duncan's Ml.
Campbell Mrs M.....	.....	.....	Bodega Port.....	Smith's R'ch.
Climan Miss F.....	Teacher.....	at Meeker's.....	16 m W Santa Rosa....	Freestone.
Chineworth John.....	Farmer .....	.....	16 m W Santa Rosa....	Sebastopol.
Chineworth L.....	Farmer .....	.....	16 m W Santa Rosa....	Sebastopol.
Chineworth Jas.....	Farmer .....	.....	16 m W Santa Rosa....	Sebastopol.
Cloppingburg W.....	Farmer .....	.....	15 m W Santa Rosa....	Sebastopol.
Carlton A.....	Farmer .....	Green Valley.....	11 m W Santa Rosa....	Sebastopol.
Carlton T.....	Farmer .....	Green Valley.....	11 m W Santa Rosa....	Sebastopol.
Campbell Wm.....	Teamster.....	2 m N Freestone.....	13 m NW Santa Rosa..	Forrestville.
Cook.....	Farmer .....	2½ m N Freestone.....	14 m NW Santa Rosa..	Forrestville.
Covey U.....	Teamster.....	.....	15 m NW Santa Rosa..	Forrestville.
Cook Dr A.....	Physician.....	¼ m W Healdsburg... ..	.....	Healdsburg.
Curtiss J H.....	Farmer .....	¼ m W Healdsburg... ..	.....	Healdsburg.
Corbaley R.....	Farmer .....	½ m W Healdsburg... ..	17 m NW Santa Rosa..	Healdsburg.
Corbaley J A.....	Farmer .....	1 m W Healdsburg... ..	17 m NW Santa Rosa..	Healdsburg.
Cox I S.....	Farmer .....	1 m W Healdsburg... ..	17 m NW Santa Rosa..	Healdsburg.
Chandler O.....	Agent.....	.....	.....	Windsor.
Campbell T T.....	Saloon.....	.....	2 m NW Santa Rosa....	Santa Rosa.
Coulter.....	Farmer .....	.....	¼ m NW Santa Rosa....	Santa Rosa.
Copeland F.....	Farmer .....	.....	½ m NW Santa Rosa....	Santa Rosa.
Cooper S.....	Farmer .....	.....	3 m NW Santa Rosa....	Santa Rosa.
Clawson A.....	Farmer .....	.....	3 m NW Santa Rosa....	Santa Rosa.
Cooper J.....	Farmer .....	.....	4 m NW Santa Rosa....	Santa Rosa.
Carr J.....	Farmer .....	English Hill.....	10 m SW Santa Rosa..	Bloomfield.
Cannon W R.....	Laborer.....	7 m S Healdsburg.....	10 m NW Santa Rosa..	Windsor.
Cantrell R J.....	Farmer .....	1 m S Fulton.....	4 m NW Santa Rosa....	Fulton.
Clark H R.....	Farmer .....	.....	10 m NE Santa Rosa..	Calistoga.
Chapman Geo.....	Farmer .....	.....	6 m NE Santa Rosa....	Santa Rosa.
Cary.....	Farmer .....	Mark West Creek.....	7 m NE Santa Rosa....	Santa Rosa.
Clotts.....	Farmer .....	N Fork Mark West C.....	12 m NE Santa Rosa..	Calistoga.
Cash.....	Farmer .....	.....	12 m NE Santa Rosa..	Calistoga.
<b>CRAIG WM</b> .....	Farmer .....	.....	7 m NW Santa Rosa....	Fulton.
Campbell J A.....	Farmer .....	.....	8 m NW Santa Rosa....	Windsor.
Campbell J P.....	Farmer .....	.....	8 m NW Santa Rosa....	Windsor.
Cooke Robert.....	Farmer .....	Maacama Creek.....	15 m NW Santa Rosa..	Healdsburg.
Clark P.....	Farmer .....	Bald Hill Mountain... ..	12 m N Santa Rosa... ..	Windsor.
<b>CHITWOOD J M</b> .....	Stock Raiser.....	Brooks' Creek.....	12 m NW Santa Rosa..	Windsor.
Chishbaum Dr.....	Farmer .....	.....	10 m NW Santa Rosa..	Windsor.
Cassel Wm.....	Farmer .....	.....	10 m N Santa Rosa....	Windsor.
Cook J.....	Farmer .....	½ m W Healdsburg... ..	15 m NW Santa Rosa..	Healdsburg.
Cook Mrs.....	Farmer .....	½ m W Healdsburg... ..	15 m NW Santa Rosa..	Healdsburg.
Cunningham F Z.....	Farmer .....	H & Guernville Road.....	19 m NW Santa Rosa..	Healdsburg.
<b>CATLIN E</b> .....	Farmer .....	4 m SW Healdsburg... ..	16 m NW Santa Rosa..	Healdsburg.
Capell B B.....	Farmer .....	6 m SW Healdsburg... ..	15 m NW Santa Rosa..	Healdsburg.
Cargile J B.....	Farmer.....	12 m SW Healdsburg.....	15 m NW Santa Rosa..	Forrestville.
Charles Hy.....	Blacksmith.....	.....	.....	Forrestville.



NAME.	OCCUPATION.	PLACE OF BUSINESS.	RESIDENCE.	TOWN OR POST OFFICE
Curry J H.....	Farmer.....	½ m S Forrestville....	12 m W Santa Rosa....	Forrestville.
Craig D M.....	Farmer.....	6 m NW Sebastopol..	14 m SW Santa Rosa..	Freestone.
<b>CALL G W</b> .....	Farmer.....	Fort Ross.....	40 m NW Santa Rosa..	Timber Cove.
Clafin E.....	Teamster.....	Fort Ross.....	40 m NW Santa Rosa..	Timber Cove.
Colman J.....	Farmer.....	Timber Cove.....	42 m NW Santa Rosa..	Timber Cove.
Coburn J.....	Lumberman.....	Timber Cove Ridge...	46 m NW Santa Rosa..	Timber Cove.
Charles W.....	Butcher.....	Timber Cove Ridge...	47 m NW Santa Rosa..	Timber Cove.
Conway J.....	Farmer.....	Timber Cove Ridge...	48 m NW Santa Rosa..	Timber Cove.
Cergan Dr J B.....	.....	Stewart's Point.....	56 m NW Santa Rosa..	Fish'ns Bay.
Carr D W.....	Clockmaker.....	Stewart's Point.....	56 m NW Santa Rosa..	Fish'ns Bay.
Camfield O T.....	Farmer.....	.....	50 m NW Santa Rosa..	Fish'ns Bay.
Carter E D.....	Clerk.....	.....	.....	Guernville.
Crichton Geo.....	Bootmaker.....	.....	.....	Guernville.
Cassel L.....	Merchant.....	Guernville Hotel.....	Main Street.....	Guernville.
Cryder D W.....	Farmer.....	Petaluma Road.....	4 m S Santa Rosa.....	Santa Rosa.
Cook J F.....	Farmer.....	Petaluma Road.....	5½ m S Santa Rosa.....	Petaluma.
Crane R H.....	Farmer.....	Petaluma Road.....	6 m S Santa Rosa.....	Petaluma.
<b>COMSTOCK WM</b> .....	Farmer.....	Petaluma Road.....	6 m S Santa Rosa.....	Petaluma.
<b>CRANE R</b> .....	Farmer.....	Petaluma Road.....	7 m S Santa Rosa.....	Petaluma.
Cooney Jas.....	Farmer.....	Petaluma Road.....	8 m S Santa Rosa.....	Petaluma.
<b>CLARK ABNER</b> .....	Farmer.....	Petaluma Road.....	8 m S Santa Rosa.....	Petaluma.
Clark Samuel.....	Farmer.....	Petaluma Road.....	8½ m S Santa Rosa.....	Petaluma.
<b>COMEFORD RICHARD</b> .....	Farmer.....	off Bloomfield Road...	18 m SW Santa Rosa..	Petaluma.
Canfield W D.....	Farmer.....	Cor Pet & Blo'd R'ds	11 m W Santa Rosa....	Bloomfield.
Colburn D S.....	Farmer.....	Pet & Bl'd Stage Road	9 m SW Santa Rosa...	Stony Point.
<b>CLARK D</b> .....	Farmer.....	Seb & Santa Rosa R'd	3 m SW Santa Rosa...	Santa Rosa.
Creely N.....	Farmer.....	Sonoma Mountain.....	15 m SE Santa Rosa...	Petaluma.
Collier Mrs.....	.....	Bennett Valley.....	4 m SE Santa Rosa....	Santa Rosa.
Chase Mrs N D.....	.....	.....	21 m SW Santa Rosa..	Petaluma.
<b>COOK I</b> .....	Farmer.....	Central Valley Road..	61 m S Santa Rosa....	Petaluma.
Cheny D.....	Farmer.....	5 m E Petaluma.....	19 m SE Santa Rosa..	Petaluma.
Casy John.....	Farmer.....	Pet & Lakeville Road	20 m SE Santa Rosa...	Petaluma.
Campbell Geo.....	Farmer.....	Pet & Lakeville Road	19 m SE Santa Rosa...	Petaluma.
Casey J.....	Farmer.....	4½ m N Lakeville....	24 m SE Santa Rosa...	Lakeville.
Cadwell A C.....	Farmer.....	2 m NW Stony Point	9 m SW Santa Rosa....	Stony Point.
Curtiss E T.....	Farmer.....	Liberty Street Road...	12 m SW Santa Rosa..	Petaluma.
Cooves J Q.....	Farmer.....	7 m NW Petaluma....	16 m SW Santa Rosa..	Petaluma.
Cutter E P.....	Superintendent..	Buena Vista Vineyard	25½ m S Santa Rosa....	Sonoma.
Chart O P.....	Farmer.....	St Louis Road.....	24 m S Santa Rosa....	Sonoma.
Craig C W.....	Farmer.....	W Sonoma Creek.....	23 m S Santa Rosa....	Sonoma.
Callaway D.....	Farmer.....	off Main Road.....	24½ m S Santa Rosa....	Sonoma.
Champlin C C.....	Farmer.....	Lakeville Road.....	24½ m N Santa Rosa...	Sonoma.
Cooper T S.....	Farmer.....	1½ m E Sonoma.....	22 m S Santa Rosa....	Sonoma.
<b>CARRIGER NICHOLAS</b> .....	Stock Raiser.....	Yulupa Farm.....	22 m S Santa Rosa....	Sonoma.
Carriger C C.....	Farmer.....	3 m W Sonoma.....	23 m S Santa Rosa....	Sonoma.
Cheney Thos.....	Farmer.....	5 m NW Sonoma.....	20 m S Santa Rosa....	Sonoma.
Chauvet J.....	Farmer.....	SW Sonoma Creek...	17 m S Santa Rosa....	Sonoma.
<b>CLARK J E</b> .....	Vintner.....	Twin Brook Vineyard	14 m S Santa Rosa....	Glenellen.
Camfield W D.....	Farmer.....	Blutcher Valley.....	10 m SW Santa Rosa..	Bloomfield.
Carpenter C D.....	Farmer.....	Blutcher Valley.....	8½ m SW Santa Rosa..	Bloomfield.
Cook J B.....	Farmer.....	Bennett Valley.....	4 m SE Santa Rosa....	Santa Rosa.
Cook V M.....	Farmer.....	Bennett Valley.....	6 m SE Santa Rosa....	Santa Rosa.
Carr N.....	Farmer.....	Bennett Valley.....	7½ m SE Santa Rosa...	Santa Rosa.
Cook J L.....	Farmer.....	Bennett Valley.....	8 m SE Santa Rosa....	Santa Rosa.
Clawson Chas.....	Farmer.....	Bennett Valley.....	10 m SE Santa Rosa...	Petaluma.
Conner John.....	Farmer.....	E Pet & S Rosa Road	12 m SE Santa Rosa...	Petaluma.
Clark.....	Farmer.....	Sonoma Mountain.....	18 m SE Santa Rosa...	Petaluma.
<b>CHAPMAN T M</b> .....	Dairyman.....	New Town Plot.....	18 m SE Santa Rosa...	Petaluma.
Clark G B.....	Farmer.....	S Rosa & S Point R'd	6 m SW Santa Rosa...	Petaluma.
Coombs T N.....	Farmer.....	Seb & Petaluma Road	8 m SW Santa Rosa....	Stony Point.
Collins.....	Farmer.....	Liberty School Road..	9 m SW Santa Rosa....	Petaluma.
Colburn C E.....	Farmer.....	Colburn's Ranch.....	17 m SW Santa Rosa..	Two Rocks.
<b>CLARK N A</b> .....	Dairyman.....	¾ m NW Two Rocks	16 m SW Santa Rosa...	Two Rocks.
Church H.....	Farmer.....	English Street Road...	15 m SW Santa Rosa..	Petaluma.
Christensen Ch.....	Farmer.....	English Street Road...	15 m SW Santa Rosa..	Petaluma.
Colburn H.....	Farmer.....	1 m W Bloomfield....	15 m SW Santa Rosa..	Bloomfield.
Carrol Pat.....	Farmer.....	2 m W Bloomfield....	16 m SW Santa Rosa..	Bloomfield.
Cherry Thos.....	Farmer.....	2 m NW Bloomfield..	18 m SW Santa Rosa..	Petaluma.
<b>COOK JOHN</b> .....	Flour Mill.....	Main Street.....	Main Street.....	Valley Ford.
<b>CLARK JAS</b> .....	Dairyman.....	Astorra & Amer R'd..	18 m SW Santa Rosa..	Smith's R'ch.
Conklin L.....	Farmer.....	3 m E Bodega Corners	14 m W Santa Rosa....	Freestone.
Champlin A W.....	Farmer.....	Sonoma Valley.....	SE Santa Rosa.....	Lakeville.



NAME.	OCCUPATION.	PLACE OF BUSINESS.	RESIDENCE.	TOWN OR POST OFFICE
Campbell J.....	Blacksmith.....	.....	Third Street.....	Cloverdale.
Carpenter Mrs S A.....	.....	.....	.....	Cloverdale.
Crigler Wm E & Son.....	Grocers.....	West Street.....	.....	Cloverdale.
Copsey.....	.....	.....	.....	Cloverdale.
Crawford T.....	Stage Driver.....	Upper Lake to Clov..	West Street.....	Cloverdale.
Cook C.....	Miner.....	.....	West Street.....	Cloverdale.
Cramer D.....	Butcher.....	West Street.....	.....	Cloverdale.
Caldwell W.....	Farmer.....	Near City.....	Near City.....	Cloverdale.
Crigler W E.....	Grocer.....	West Street.....	Jefferson Street.....	Cloverdale.
Crigler L A.....	Grocer.....	West Street.....	Jefferson Street.....	Cloverdale.
Carpede Frank.....	Cook.....	West and Second.....	West and Second.....	Cloverdale.
Critchfield & Lamb.....	Merchants.....	Main Street.....	.....	Geyserville.
Critchfield G W.....	Merchant.....	Main Street.....	Geyser Street.....	Geyserville.
Casey J.....	Miner.....	29 m NW Santa Rosa	29 m NW Santa Rosa.	Pine Flat.
Cummings J H.....	Miner.....	29 m NW Santa Rosa	29 m NW Santa Rosa.	Pine Flat.
Carlton C.....	Retort Manager.	Missouri Mine.....	29 m NW Santa Rosa.	Pine Flat.
Comfort J V C.....	Clerk.....	Missouri Mine.....	29 m NW Santa Rosa.	Pine Flat.
Cornelius J.....	Miner.....	Missouri Mine.....	29 m NW Santa Rosa.	Pine Flat.
Clark E.....	Superintendent.	Sonoma Mine.....	25 m NW Santa Rosa.	Pine Flat.
Cutter J.....	Boarding House	25 m NW Santa Rosa	25 m NW Santa Rosa.	Pine Flat.
Carr M D.....	Superintendent..	Belcher Mine.....	25 m NW Santa Rosa.	Pine Flat.
Colvin J.....	Carpenter.....	25 m NW Santa Rosa	25 m NW Santa Rosa.	Pine Flat.
Campbell A.....	Miner.....	Fleetwood Mine.....	27 m NW Santa Rosa.	Pine Flat.
Clark J.....	Stock Raiser.....	Renock Road.....	3 m NE Geyserville...	Clairville.
Clothier Ambrose.....	Miner.....	Healdsburg Road.....	2 m SW Cloverdale...	Cloverdale.
Carrie J A.....	Farmer.....	Healdsburg Road.....	1½ m SW Cloverdale...	Cloverdale.
Cook S.....	Farmer.....	Dry Creek Road.....	5 m SW Cloverdale...	Cloverdale.
Coombs E.....	Farmer.....	Dry Creek Road.....	5 m SW Cloverdale...	Cloverdale.
Crowdson G F.....	Farmer.....	Dry Creek Valley.....	1½ m NW Healdsburg.	Healdsburg.
Carmichael Jessie.....	Farmer.....	Big Plains.....	5½ m NW Healdsburg.	Healdsburg.
Carmichael J S.....	Farmer.....	Cloverdale Road.....	5½ m NW Healdsburg.	Healdsburg.
Crenshaw Overton.....	Farmer.....	Cloverdale Road.....	4 m NW Healdsburg.	Healdsburg.
Cloyd C D.....	Farmer.....	Cloverdale Road.....	.....	Healdsburg.
<b>CARSON T.</b> .....	Farmer.....	Dry Creek Road.....	2¼ m NW Geyserville..	Clairville.
Cummings Jos S.....	Stock Raiser.....	Hot Spring Ranch.....	10 m W Cloverdale.....	Cloverdale.
Curtis D.....	Stock Raiser.....	.....	25 m W Cloverdale.....	Cloverdale.
Cooper John.....	Stock Raiser.....	Cooper's Ranch.....	29 m W Cloverdale.....	Cloverdale.
Canfield O.....	Stock Raiser.....	.....	8 m SE Stewart's Pt....	Cloverdale.
Coombs A L.....	Dentist.....	Dry Creek Road.....	5 m S Cloverdale.....	Stewart's Pt.
<b>COOPER R.</b> .....	Bee Raiser.....	Dry Creek Road.....	7 m SW Cloverdale...	Cloverdale.
Crandall J.....	Farmer.....	Wine Creek.....	6 m NW Healdsburg...	Healdsburg.
Capell C W.....	Farmer.....	Dry Creek Valley.....	7 m NW Healdsburg...	Healdsburg.
Cozzens D.....	Vintner.....	Dutch Creek.....	6½ m SW Cloverdale...	Cloverdale.
Cozzens D Jr.....	Vintner.....	Dutch Creek.....	6½ m SW Cloverdale...	Cloverdale.
<b>COOLEY C H.</b> .....	Farmer.....	Oat Valley.....	34½ m NW Santa Rosa	Cloverdale.
<b>COMIN R.</b> .....	Miller.....	Sulphur Creek.....	Sulphur Creek.....	Cloverdale.
Compton E G.....	Farmer.....	County Road.....	5 m NE Cloverdale.....	Cloverdale.
Caldwell Hugh.....	Stock Raiser.....	Caldwell Ranch.....	9 m E Geyserville.....	Clairville.
<b>CALDWELL J G.</b> .....	Stock Raiser.....	Caldwell Ranch.....	9 m E Geyserville.....	Clairville.
<b>CALDWELL L T.</b> .....	Stock Raiser.....	Caldwell Ranch.....	9 m E Geyserville.....	Clairville.
Carpenter J J.....	.....	West Street.....	Cloverdale.....	Cloverdale.
Casey L J.....	Farmer.....	East River Road.....	3 m N Cloverdale.....	Cloverdale.
Cooper Thos.....	Stock Raiser.....	East River Road.....	8 m N Cloverdale.....	Cloverdale.
Cox A J.....	Farmer.....	Healdsburg Road.....	3 m S Cloverdale.....	Cloverdale.
Carpenter C W.....	Farmer.....	Lake Co Road.....	3½ m NE Cloverdale...	Cloverdale.
Clement J.....	Farmer.....	.....	Cloverdale.....	Cloverdale.
Conkling W S.....	Farmer.....	Harper Creek.....	4 m Cloverdale.....	Cloverdale.
Caldwell Wm.....	Farmer.....	Caldwell Ranch.....	Cloverdale.....	Cloverdale.
Cook David.....	Stock Raiser.....	.....	20 m W Healdsburg...	Healdsburg.
Crane C.....	Farmer.....	Ft Ross Road.....	5 m W Healdsburg...	Healdsburg.
Colson N.....	Farmer.....	W side Dry Creek.....	3½ m W Healdsburg...	Healdsburg.
Colson J.....	Vintner.....	W side Dry Creek...	3½ m W Healdsburg...	Healdsburg.
<b>COLSON ALEX.</b> .....	Vintner.....	W side Dry Creek.....	3½ m W Healdsburg...	Healdsburg.
Campbell Thos.....	Stock Raiser.....	Austin Creek.....	9 m W Healdsburg...	Healdsburg.
Costly.....	Stock Raiser.....	Mill Creek.....	8 m W Healdsburg...	Healdsburg.
Crowdson F.....	Stock Raiser.....	Austin Creek.....	10½ m W Healdsburg...	Healdsburg.
Costly Wm S.....	Farmer.....	Cloverdale Road.....	½ m N Healdsburg...	Healdsburg.
Cummings Wm.....	Carpenter.....	Cloverdale Road.....	½ m N Healdsburg...	Healdsburg.
Crane W S.....	Stock Raiser.....	Happy Canyon.....	6 m W Healdsburg...	Healdsburg.
Cummings E.....	Farmer.....	Cloverdale Road.....	¾ m NW Geyserville...	Clairville.
Cummings Jas.....	Farmer.....	Geyserville.....	Geyserville.....	Clairville.
Collins Wm.....	Farmer.....	Calistoga Road.....	7½ m NE Healdsburg..	Healdsburg.



NAME.	OCCUPATION.	PLACE OF BUSINESS.	RESIDENCE.	TOWN OR POST OFFICE
Claypool J.....	Stock Raiser.....	.....	10 m NE Healdsburg..	Healdsburg.
Cagwin C N .....	Stock Raiser.....	.....	10 m NE Healdsburg..	Healdsburg.
Crispin N W.....	Farmer.....	Geyser Road.....	6½ m NE Healdsburg..	Healdsburg.
Doychert J.....	Book Store.....	Main Street.....	Second Street.....	Santa Rosa.
DAVIS E L.....	Merchant.....	W side Plaza.....	Second Street.....	Santa Rosa.
Dunnigan & Allison.....	Bar Room.....	Fourth & Mendocino.....	.....	Santa Rosa.
Dunnigan G J.....	Bar Room.....	Fourth & Mendocino.....	Johnson Street.....	Santa Rosa.
Dalton T B.....	Under Sheriff....	Court House.....	Third Street.....	Santa Rosa.
Duffy T.....	Hotel Prop.....	Fourth Street.....	Fourth Street.....	Santa Rosa.
Downing.....	.....	.....	.....	Santa Rosa.
DUNBAR WM F.....	Machine Agent..	.....	Fourth Street.....	Santa Rosa.
Davis J.....	.....	.....	Mendocino Street.....	Santa Rosa.
Dennison Wm B.....	Pottery.....	Mendocino Street.....	Mendocino Street.....	Santa Rosa.
Dimmick F M.....	Clergyman.....	.....	.....	Santa Rosa.
Davisson H W.....	Jobber.....	.....	Ninth Street.....	Santa Rosa.
Deeds Mrs T J.....	.....	.....	Ninth Street.....	Santa Rosa.
Darden G.....	.....	.....	B Street.....	Santa Rosa.
Dugan P S.....	Shoemaker.....	W side Plaza.....	Third Street.....	Santa Rosa.
Davis P.....	Surveyor.....	.....	Cherry Street.....	Santa Rosa.
Duncan J P.....	Mason.....	.....	Cherry Street.....	Santa Rosa.
Davis M C.....	Boarding House	Fifth Street.....	Fifth Street.....	Santa Rosa.
Davis E.....	Carpenter.....	.....	Second Street.....	Santa Rosa.
Davidson A.....	Poultry Dealer..	E side of Plaza.....	Second Street.....	Santa Rosa.
DAVISSON D D .....	Real Estate Agt.	N side of Plaza.....	Grand Hotel.....	Santa Rosa.
Demartin L.....	Hotel Prop'r.....	Washington Street.....	.....	Petaluma.
Davis H.....	Harness Man'fr.	Main Street.....	Prospect Street.....	Petaluma.
Donnelly John.....	Drayman.....	.....	Keokuk and Prospect..	Petaluma.
Dennison A.....	Barber.....	Washington Street.....	Washington House.....	Petaluma.
Dinwiddie J L.....	Stock Dealer.....	Main Street.....	Kentucky Street.....	Petaluma.
Dowdall R.....	Laborer.....	.....	Kentucky Street.....	Petaluma.
Dunn P H.....	Chicken Rancher	Washington Street.....	Main Street.....	Petaluma.
Denman E.....	Stock Raiser.....	.....	Liberty Street.....	Petaluma.
Davies Rev S W.....	Minister.....	.....	English Street.....	Petaluma.
Drees H & Co.....	Produce Dealers	English cor Keller.....	Keller Street.....	Petaluma.
Donnelly J.....	Laborer.....	.....	Upham Street.....	Petaluma.
Donnelly O.....	Laborer.....	.....	Keokuk and Prospect..	Petaluma.
Deming Miss M A.....	.....	.....	Keokuk Street.....	Petaluma.
Dorman J.....	Hostler.....	.....	Keokuk Street.....	Petaluma.
Denker F.....	Laborer.....	.....	F and Fifth Streets.....	Petaluma.
Doane H L.....	Wood Turner.....	.....	Fifth Street.....	Petaluma.
Donnelly T F.....	Drayman.....	.....	B and Fifth Streets.....	Petaluma.
Davison R.....	Tanner.....	.....	B Street.....	Petaluma.
Davidson Geo.....	Carriage Maker..	Howard and English..	B Street.....	Petaluma.
Davis W K.....	.....	.....	D Street.....	Petaluma.
Dalton W H.....	Merchant.....	Main Street.....	Seventh Street.....	Petaluma.
Dunn J M.....	Cabinetmaker...	Washington Street.....	Washington Street.....	E Petaluma.
Downing J H.....	Photographer....	Centre Street.....	Centre Street.....	Healdsburg.
Downing J C.....	Undertaker.....	Centre Street.....	Centre Street.....	Healdsburg.
Dryden, Skillman & Meyers..	Blacksmiths.....	Main Street.....	.....	Healdsburg.
Dryden Wm R.....	Blacksmith.....	Main Street.....	Centre Street.....	Healdsburg.
Dennis P.....	Carpenter.....	.....	Tucker and Sheridan..	Healdsburg.
Dow C.....	Laborer.....	.....	Hayden Street.....	Healdsburg.
Dutcher L.....	.....	.....	.....	Healdsburg.
Dempsey J.....	Laborer.....	.....	.....	Healdsburg.
Duncan N.....	Laborer.....	.....	.....	Healdsburg.
Dolen P.....	Laborer.....	.....	.....	Healdsburg.
Dunne J.....	.....	.....	Centre Street.....	Healdsburg.
Duhring F.....	Merchant.....	Napa Street.....	S of Napa Street.....	Sonoma.
Dyer J R.....	Vintner.....	.....	Off Napa Street.....	Sonoma.
Duhring F & Co.....	Agents WF & Co	Napa Street.....	.....	Sonoma.
Dorman Wm.....	Restaurant.....	Broadway.....	Napa Street.....	Sonoma.
Dougherty B.....	Miner.....	Main Street.....	.....	Sebastopol.
Dow S.....	Farmer.....	.....	Main Street.....	Sebastopol.
Daugherty John.....	Postmaster.....	Main Street.....	Main Street.....	Sebastopol.
Devenney John.....	Teamster.....	.....	.....	Smith's R'ch.
Davis D.....	Blacksmith.....	Main Street.....	.....	Windsor.
Davis Dr L T.....	.....	.....	.....	Windsor.
Dicus J.....	Laborer.....	½ m N Fisk's Mill....	54½ m NW Santa Rosa	Fisk's Mill.
Dresser P O.....	Farmer.....	Clipper Mill.....	58 m NW Santa Rosa..	Fish's Bay.
Dresser L.....	Farmer.....	Clipper Mill.....	58 m NW Santa Rosa..	Fish's Bay.
Danceman H.....	Farmer.....	.....	45 m NW Santa Rosa..	Timber Cove.
Davidson J E.....	Farmer.....	Seb & Santa Rosa R'd	2 m SW Santa Rosa....	Santa Rosa.

NAME.	OCCUPATION.	PLACE OF BUSINESS.	RESIDENCE.	TOWN OR POST OFFICE
Dundon Thos.....	Farmer.....	Sonoma & Petal'a Rd	17 m SE Santa Rosa...	Petaluma.
<b>DICKSON D S</b> .....	Farmer.....	Dickson Ranch.....	16 m SE Santa Rosa...	Petaluma.
Decker William.....	Farmer.....	Rincon Valley.....	4 m NE Santa Rosa....	Santa Rosa.
Dorson.....	Farmer.....	3 m SE Sebastopol....	5 m SW Santa Rosa....	Santa Rosa.
Day J.....	Farmer.....	S Rosa & Stony Pt Rd	3 m SW Santa Rosa....	Santa Rosa.
Dafoe E.....	Farmer.....	S Rosa & Stony Pt Rd	3 m SW Santa Rosa....	Santa Rosa.
Delany J.....	Farmer.....	3 m N Stony Pt.....	7 m SW Santa Rosa....	Stony Point.
<b>DOUGLAS JOHN</b> .....	Farmer.....	Sonoma Road.....	22 m SW Santa Rosa...	Sonoma.
Daggett G.....	Farmer.....	6 m S Sebastopol....	8 m SW Santa Rosa....	Stony Point.
Doss J W.....	Farmer.....	8 m NW Petaluma....	16 m SW Santa Rosa...	Two Rocks.
<b>DAVIDSON JAS</b> .....	Farmer.....	English Street Road..	19 m SW Santa Rosa...	Petaluma.
Damile John.....	Farmer.....	3 m NW Petaluma....	18 m SW Santa Rosa...	Petaluma.
Dommer Mrs.....	.....	2 m NW Sebastopol....	9 m SW Santa Rosa....	Sebastopol.
<b>DICKINSON W N</b> .....	Farmer.....	1½ m SE Healdsburg..	17 m SW Santa Rosa...	Healdsburg.
Didmore L.....	Farmer.....	1 m S Healdsburg....	16 m W Santa Rosa....	Healdsburg.
Doolittle.....	Farmer.....	.....	12 m NE Santa Rosa...	Calistoga.
Daymon.....	Farmer.....	.....	8 m NE Santa Rosa....	Santa Rosa.
Demie J.....	Farmer.....	.....	10 m NW Santa Rosa...	Windsor.
Dorray Mrs.....	.....	.....	12 m NE Santa Rosa...	Windsor.
Day Mrs.....	.....	.....	15 m NW Santa Rosa...	Healdsburg.
Drat A.....	Book Agent.....	½ m W Healdsburg...	16 m NW Santa Rosa...	Healdsburg.
Dow J G.....	Farmer.....	5 m SW Healdsburg..	16 m NW Santa Rosa...	Healdsburg.
Duncan A & Co.....	Saw Mill.....	1½ m mouth Rus Riv..	30 m W Santa Rosa....	Duncan's Ml.
Duncan A.....	Saw Mill.....	1½ m mouth Rus Riv..	30 m W Santa Rosa....	Duncan's Ml.
Duncan S M Jr.....	Bookkeeper.....	Duncan's Mill.....	30 m W Santa Rosa...	Duncan's Ml.
Doran Wm.....	Farmer.....	Bodega Port.....	20 m W Santa Rosa...	Smith's R'ch.
Durbin M.....	Lumberman.....	Smith's Mill.....	20 m W Santa Rosa...	Smith's R'ch.
<b>DRAGO NELSON</b> .....	Farmer.....	.....	17 m SW Santa Rosa...	Freestone.
Dovy Mrs.....	.....	Green Valley.....	12 m SW Santa Rosa...	Sebastopol.
Davis C.....	Farmer.....	Green Valley.....	11 m SW Santa Rosa...	Sebastopol.
<b>DUTTON J R</b> .....	Farmer.....	Healdsburg & Seb Rd	12 m NW Santa Rosa...	Windsor.
Dunsworth.....	Farmer.....	.....	12 m NW Santa Rosa...	Windsor.
Dennison & Hixon.....	Drain Tile Mfs.....	.....	2½ m NW Santa Rosa...	Santa Rosa.
Downs A.....	Farmer.....	.....	6 m NW Santa Rosa....	Santa Rosa.
Dixon Jas.....	Saw Mill Owner.....	Fort Ross.....	40 m NW Santa Rosa...	Henry's Hot.
Duran V.....	Lumberman.....	Timber Cove Ridge..	58 m NW Santa Rosa...	Fisk's Mill.
Davidson Geo.....	Laborer.....	.....	47 m NW Santa Rosa...	Timber Cove.
Dibble W.....	Clerk.....	Salt Point Store.....	50 m NW Santa Rosa...	Fisk's Mill.
Dresel J.....	Vintner.....	Sonoma Road.....	23 m S Santa Rosa....	Sonoma.
<b>DOUGLAS PERCY</b> .....	Carpenter.....	Sonoma Road.....	22 m S Santa Rosa....	Sonoma.
Donahue Mch.....	Teamster.....	Main Road.....	.....	St Louis.
Dillan Chas.....	Hotel.....	Main Road.....	.....	St Louis.
Daniels S.....	Farmer.....	½ m N Lakeville.....	21 m S Santa Rosa....	Lakeville.
Drake R S.....	Farmer.....	Donahue.....	24 m S Santa Rosa....	Lakeville.
<b>DOTY W R</b> .....	Farmer.....	Willow Glen.....	23 m S Santa Rosa....	Sonoma.
Dowdall John.....	Farmer.....	2 m Sonoma.....	23 m S Santa Rosa....	Sonoma.
<b>DAKE JOHN</b> .....	Farmer.....	Petaluma Road.....	9 m S Santa Rosa....	Petaluma.
Dunn F H.....	Trader.....	Cor Sebastopol Rd....	13 m S Santa Rosa....	Petaluma.
Derby A R.....	Farmer.....	Tel Rd to Bloomfield..	16 m S Santa Rosa....	Petaluma.
Doty O.....	Farmer.....	Sebastopol Rd.....	8 m SW Santa Rosa....	Stony Point.
Daniels.....	Farmer.....	Bf'd & Petl'a Tel Rd.	18 m SW Santa Rosa...	Two Rocks.
Doss J R.....	Farmer.....	Bf'd & Petl'a Tel Rd.	18 m SW Santa Rosa...	Two Rocks.
Drummings D.....	Farmer.....	off Petal'a & Seb Rd..	9 m SW Santa Rosa....	Stony Point.
Dardis A.....	Farmer.....	S Rosa & Seb Rd.....	4½ m SW Santa Rosa...	Sebastopol.
<b>DETURK I</b> .....	Vintner.....	Bennett Valley.....	5 m SE Santa Rosa....	Santa Rosa.
Delyell Wm.....	Farmer.....	Bennett Valley.....	8 m SE Santa Rosa....	Santa Rosa.
Doty A.....	Farmer.....	.....	8 m SE Santa Rosa....	Petaluma.
Doty A & Co.....	Broom Manuf'rs.....	E Pet & S Rosa Rd...	11 m SE Santa Rosa...	Petaluma.
Davis Miss J.....	Teacher.....	Eagle Dist School....	11 m SE Santa Rosa...	Petaluma.
Decker H.....	Farmer.....	E Pet & S Rosa Rd...	11 m SE Santa Rosa...	Petaluma.
Davis I.....	Farmer.....	Sonoma Mountain....	15 m SE Santa Rosa...	Petaluma.
Davis B J.....	Butcher.....	West Street.....	Main Street.....	Cloverdale.
Downing Wm H.....	Carpenter.....	.....	Main Street.....	Cloverdale.
Doyle M.....	Farmer.....	.....	.....	Cloverdale.
Dixon John.....	Saloon.....	West Street.....	Bates Street.....	Cloverdale.
<b>DAVIS &amp; WALKER</b> .....	Livery Stable.....	West Street.....	.....	Cloverdale.
<b>DAVIS G V</b> .....	Livery Stable.....	West Street.....	Main Street.....	Cloverdale.
<b>DOUGLASS C I</b> .....	Butcher.....	Main Street.....	Geyser Street.....	Geyserville.
Dawson H.....	Miner.....	.....	25 m NW Santa Rosa...	Pine Flat.
Daubenspeck F.....	.....	.....	25 m NW Santa Rosa...	Pine Flat.
Driscoll J.....	Miner.....	.....	27 m NW Santa Rosa...	Pine Flat.
Drout N.....	Miner.....	.....	29 m NW Santa Rosa...	Pine Flat.



NAME.	OCCUPATION.	PLACE OF BUSINESS.	RESIDENCE.	TOWN OR POST OFFICE
De Noon R P.....	Superintendent...	Rattlesnake Q Mine...	27 m NW Santa Rosa.	Pine Flat.
Daubenspeck J.....	Brickmaker.....	.....	25 m NW Santa Rosa.	Pine Flat.
Dawson Jos.....	Miner.....	.....	25 m NW Santa Rosa.	Pine Flat.
Downey J.....	Miner.....	.....	25 m NW Santa Rosa.	Pine Flat.
Davis T J.....	Carpenter.....	.....	25 m NW Santa Rosa.	Pine Flat.
Dodge A C.....	Dairyman.....	Cloverdale Road.....	$\frac{1}{2}$ m N Healdsburg.....	Healdsburg.
Dittimore T.....	.....	Dry Creek.....	$\frac{1}{2}$ m N Healdsburg.....	Healdsburg.
Dorman I.....	Stock Raiser.....	Ft Ross Rd.....	6 m W Healdsburg.....	Healdsburg.
<b>DAVENPORT F W</b> .....	Farmer.....	County Road.....	Sulphur Creek.....	Cloverdale.
Doscher H.....	Farmer.....	Dry Creek.....	.....	Cloverdale.
Driscoll R.....	Farmer.....	.....	2 m W Cloverdale.....	Cloverdale.
Doyle M.....	Farmer.....	Holman Street.....	.....	Santa Rosa.
Derrick J H.....	Farmer.....	Dry Creek.....	9 $\frac{1}{2}$ m NW Healdsburg	Healdsburg.
Day Geo.....	Farmer.....	Dry Creek.....	14 m NW Healdsburg.	Healdsburg.
Dittimore Wm.....	Farmer.....	Big Plains.....	4 m N Healdsburg.....	Healdsburg.
<b>DOUGHERTY J L</b> .....	Miner.....	.....	Cloverdale.....	Cloverdale.
Duncle W R.....	Farmer.....	Truett's Grant.....	4 m S Cloverdale.....	Cloverdale.
<b>DAVIS J</b> .....	Miner.....	Truett's Grant.....	4 m S Cloverdale.....	Cloverdale.
Denham H.....	Farmer.....	29 m NW Heald'bg.	.....	Healdsburg.
Doane Eli.....	Stock Raiser.....	23 m NW Heald'bg.	.....	Healdsburg.
De Force J H.....	Millwright.....	Canyon Road.....	3 m N Cloverdale.....	Cloverdale.
Davis Mrs L.....	.....	Napa Road.....	7 $\frac{1}{2}$ m NE Healdsburg..	Healdsburg.
Dodson J.....	Farmer.....	Napa Road.....	1 $\frac{1}{2}$ m E Geyserville.....	Clairville.
Derrick J A.....	Farmer.....	Dry Creek.....	7 m NW Healdsburg..	Healdsburg.
Evans Wm M.....	Dry Goods.....	Main Street.....	Third Street.....	Santa Rosa.
England B.....	Carpenter.....	.....	Third Street.....	Santa Rosa.
Ely.....	Farmer.....	.....	.....	Santa Rosa.
Eliason W A.....	Gov Inspector..	.....	Second and D Streets..	Santa Rosa.
Estep Dr J H.....	Physician.....	.....	Third Street.....	Santa Rosa.
Ellsworth L.....	Lumber Dealer..	Main Street.....	Liberty Street.....	Petaluma.
Elder, Lynch & Co.....	W & R Grocers..	Main Street.....	.....	Petaluma.
Edelman G W.....	.....	.....	C bet 4th and 5th.....	Petaluma.
Egan Daniel.....	Saloon & Rest..	Main Street.....	Keller Street.....	Petaluma.
Enzey A F.....	Miller.....	Main Street.....	Howard Street.....	Petaluma.
Elmore J E.....	Saloon.....	.....	Main Street.....	Petaluma.
Engelhardt Fred.....	Butcher.....	Main Street.....	Main Street.....	Petaluma.
Edwards Mrs E.....	.....	.....	Main Street.....	Petaluma.
Edwards E.....	Drayman.....	.....	Keokuk Street.....	Petaluma.
Edwards T.....	Brewer.....	.....	Main Street.....	Petaluma.
Edwards B.....	Teamster.....	.....	Keokuk Street.....	Petaluma.
Easter J W.....	Farmer.....	.....	I Street.....	Petaluma.
Ennis F.....	Mason.....	.....	Third Street.....	Petaluma.
Erwin N.....	Warehouseman..	.....	Bremen Street.....	E Petaluma.
Egner J.....	Cooper.....	.....	Edith Street.....	E Petaluma.
Elder.....	Grocer.....	Main Street.....	Upham Street.....	Petaluma.
Estes G W.....	Teamster.....	.....	Off Napa Street.....	Sonoma.
Ewell P D F.....	Vintner.....	.....	Laurel Grove.....	Sonoma.
Emerson Hy.....	Contractor.....	.....	Main Street.....	Sebastopol.
Esmond J S.....	Teamster.....	.....	.....	Windsor.
Esmond C.....	Blacksmith.....	.....	.....	Windsor.
East Wm.....	Laborer.....	.....	.....	Guerneville.
Epperly H S.....	Saloon.....	Main Street.....	Main Street.....	Guerneville.
Ellis W J.....	Farmer.....	Sonoma Road.....	4 m SW Sonoma.....	Sonoma.
Ellis J M.....	Farmer.....	Sonoma Road.....	2 $\frac{1}{2}$ m SW Sonoma.....	Sonoma.
Emerson D B.....	Farmer.....	Donahue.....	23 m S Santa Rosa.....	Lakeville.
Edwards A S.....	Farmer.....	1 $\frac{1}{2}$ m N Sonoma.....	23 m S Santa Rosa.....	Sonoma.
Eager M K.....	Teamster.....	Santa Rosa Road.....	14 m S Santa Rosa.....	Glenellen.
Eager D.....	Teamster.....	Santa Rosa Road.....	14 m S Santa Rosa.....	Glenellen.
Edlin A H.....	Farmer.....	S Rosa and Seb Rd..	4 m SW Santa Rosa.....	Sebastopol.
Ellison.....	Farmer.....	Bennett Valley.....	4 m SW Santa Rosa.....	Santa Rosa.
Elmore Wm.....	.....	Central Vallejo Road	16 m SE Santa Rosa...	Petaluma.
<b>EADES G H</b> .....	Farmer.....	4 $\frac{1}{2}$ m SE Petaluma...	20 m SE Santa Rosa...	Petaluma.
Englam.....	Farmer.....	4 m NE Lakeville.....	26 m SE Santa Rosa...	Lakeville.
Easter C.....	Farmer.....	1 m E Fulton.....	4 m NW Santa Rosa.....	Fulton.
<b>EVANS CHAS</b> .....	Pro Pet'd Forest	N Fork M West Cr'k	13 m NE Santa Rosa...	Calistoga.
Eldred J J.....	Laborer.....	Oregon Canyon.....	15 m W Santa Rosa...	Forrestville.
Emerson J.....	Laborer.....	3 m W Forrestville..	16 m W Santa Rosa...	Forrestville.
Emerson H F.....	Teamster.....	$\frac{1}{2}$ m W Forrestville..	12 m W Santa Rosa...	Forrestville.
Estes H.....	Dairyman.....	Irish Hill.....	21 m W Santa Rosa...	Smith's R'ch.
Elliott B.....	Clerk.....	Fisk's Mill.....	53 m NW Santa Rosa.	Fisk's Mill.
Emerson J P.....	Deputy Sheriff..	.....	Matheson Street.....	Healdsburg.
Engelhart Wm.....	Teamster.....	.....	Hayden Street.....	Healdsburg.



NAME.	OCCUPATION.	PLACE OF BUSINESS.	RESIDENCE.	TOWN OR POST OFFICE
Englehart Jas.....	Teamster.....	.....	Hayden Street.....	Healdsburg.
<b>ELY DR E</b> .....	Physician.....	N side Plaza.....	Tucker Street.....	Healdsburg.
Evans Mrs J.....	Glove Manuf.....	.....	North Street.....	Healdsburg.
Eubanks J.....	Laborer.....	.....	.....	Cloverdale.
Eubanks Wm.....	Laborer.....	.....	.....	Cloverdale.
Ethridge D.....	Plasterer.....	.....	West Street.....	Cloverdale.
<b>ENSIGN &amp; DOUGLASS</b>	Butcher.....	Main Street.....	.....	Geyserville.
<b>ENSIGN C J</b> .....	Butcher.....	Main Street.....	Geyser Street.....	Geyserville.
Evans J J.....	Miner.....	.....	27 m NW Santa Rosa..	Pine Flat.
Elliott T.....	Miner.....	.....	25 m NW Santa Rosa..	Pine Flat.
Eproson J.....	Farmer.....	Geyserville.....	2½ m SE Geyserville...	Clairville.
Ellis W C.....	Farmer.....	Cloverdale Road.....	2 m S Geyserville.....	Healdsburg.
Eikenbary J S.....	Farmer.....	Dry Creek Valley.....	2 m NW Healdsburg..	Healdsburg.
Emerson J P.....	Stock Raiser.....	Robinson Ridge.....	.....	Healdsburg.
Evans T.....	Farmer.....	¼ m W Geyserville...	.....	Clairville.
Ellis L G.....	Farmer.....	Napa Road.....	1 m E Geyserville.....	Clairville.
Frazer C D.....	Drugs & M'dse..	Main Street.....	Third Street.....	Santa Rosa.
Flynn W O'H.....	Saloon.....	Main and Second.....	Main and Second.....	Santa Rosa.
Farmer C C.....	Merchant.....	W side Plaza.....	Fourth Street.....	Santa Rosa.
<b>FARMER J H</b> .....	Merchant.....	W side Plaza.....	Second Street.....	Santa Rosa.
<b>FARMER &amp; DAVIS</b> .....	Merchants.....	W side Plaza.....	.....	Santa Rosa.
Fitzgerald J.....	Cigars & Tobacco	Fourth & Mendocino..	Fifth Street.....	Santa Rosa.
<b>FARMER E T</b> .....	Pres S R Bank..	W side Plaza.....	Fourth Street.....	Santa Rosa.
Fortson J T.....	County Clerk..	Court House.....	.....	Santa Rosa.
<b>FISHER &amp; RAGAN</b> .....	Marble Dealers..	Fourth Street.....	.....	Santa Rosa.
<b>FISHER A L</b> .....	Marble Dealer..	Fourth Street.....	Wilson Street.....	Santa Rosa.
Franklin F M.....	Engineer.....	Main Street.....	Main Street.....	Santa Rosa.
Ferguson Mrs J.....	.....	.....	Glenn Street.....	Santa Rosa.
Fulton James.....	Farmer.....	.....	Morton & Calist'ga Av	Santa Rosa.
<b>FARMER &amp; TAYLOR</b> .....	Butchers.....	SW side Plaza.....	.....	Santa Rosa.
<b>FARMER W H</b> .....	Butcher.....	SW side Plaza.....	Fifth Street.....	Santa Rosa.
Farrell W.....	Clerk.....	.....	Fifth Street.....	Santa Rosa.
Filcher J T.....	Soap Manufr.....	Fourth Street.....	Fourth Street.....	Santa Rosa.
Fine A.....	Farmer.....	2 m SW Sebastopol..	Humboldt Street.....	Santa Rosa.
<b>FITZGERALD REV A S</b>	Superintendent..	Pacific M E College..	College Avenue.....	Santa Rosa.
Fairbanks H.....	Banker.....	Main Street.....	D Street.....	Petaluma.
Fennerty John.....	Clerk.....	Main Street.....	Sixth Street.....	Petaluma.
Fernald J.....	Central Market..	Main Street.....	Keokuk Street.....	Petaluma.
Fritsch John.....	Grocer.....	Main Street.....	Liberty Street.....	Petaluma.
Fira P.....	Saloon.....	Main Street.....	Washington Street.....	Petaluma.
Foster J.....	Barber.....	English Street.....	City Hotel.....	Petaluma.
Feely Mrs M.....	.....	.....	Upham Street.....	Petaluma.
Fuller L.....	Cooper.....	B and Third.....	Fourth and C.....	Petaluma.
Fuller C.....	Cooper.....	B and Third.....	D St bet 5th and 6th..	Petaluma.
Fuller & Son.....	Coopers.....	B and Third.....	.....	Petaluma.
Fishburn J H.....	.....	.....	Seventh Street.....	Petaluma.
Ferguson J.....	Farmer.....	.....	D Street.....	Petaluma.
Field J C.....	Quarryman.....	.....	C Street.....	Petaluma.
Falkner M.....	Secretary.....	Benevolent Associat'n	Sixth Street.....	Petaluma.
Finch H P.....	.....	.....	Third and F.....	Petaluma.
Fredson A H.....	.....	.....	Third Street.....	Petaluma.
Frick G W.....	.....	.....	C and First.....	Petaluma.
<b>FELL A W</b> .....	Photographer.....	Main Street.....	.....	Petaluma.
Forster Mrs A.....	Millinery.....	N side Plaza.....	N side of Plaza.....	Healdsburg.
Field Thos A.....	Carpenter.....	Fitch and Matheson..	Fitch and Matheson...	Healdsburg.
Field W E.....	Carpenter.....	Sheridan Street.....	Sheridan Street.....	Healdsburg.
<b>FIREBAUGH H C</b> .....	Attorney.....	E side Plaza.....	Tucker Street.....	Healdsburg.
<b>FESSE WM H</b> .....	Merchant.....	West Street.....	.....	Healdsburg.
Fenno Jas E.....	Jeweler.....	West Street.....	East and Matheson....	Healdsburg.
Forsman Dr J.....	Physician.....	West Street.....	Sheridan Street.....	Healdsburg.
Fitch Wm.....	Vintner.....	.....	University Street.....	Healdsburg.
Fogerty M.....	Teamster.....	.....	West Street.....	Healdsburg.
Fried H.....	Saloon.....	West Street.....	West Street.....	N Healdsb'g.
Ferguson Bros.....	Grocers.....	West Street.....	.....	N Healdsb'g.
Ferguson P J.....	Grocer.....	West Street.....	West Street.....	N Healdsb'g.
Ferguson H O.....	Grocer.....	.....	7 m NE Healdsburg..	N Healdsb'g.
<b>FULLER H S</b> .....	Healdsb'g House	West Street.....	West Street.....	N Healdsb'g.
Farish Wm.....	Laborer.....	.....	Vallejo Street.....	Sonoma.
Fouts A.....	Laborer.....	.....	Vallejo Street.....	Sonoma.
Fouré Dr.....	.....	Vallejo Street.....	E side Plaza.....	Sonoma.
Fuller J P.....	Variety Store...	Napa Street.....	Union Street.....	Sonoma.
Fuller Mrs J S.....	Miner.....	Union Street.....	Cor Napa.....	Sonoma.



NAME.	OCCUPATION.	PLACE OF BUSINESS.	RESIDENCE.	TOWN OR POST OFFICE
Fisher & Truet.....	Vintners.....	E side of Plaza.....	.....	Sonoma.
Fisher F.....	Vintner.....	E side of Plaza.....	E of Plaza.....	Sonoma.
Farnsworth C.....	Harness Manuf'r.....	.....	Lincoln Street.....	Bloomfield.
Fowler S C.....	Farmer.....	Main Street.....	.....	Valley Ford.
Fowler John H.....	Notary Public.....	Main Street.....	John Street.....	Valley Ford.
Fowler N D.....	Harness Manuf'r.....	Main Street.....	John Street.....	Valley Ford.
<b>FOWLER J E &amp; B.....</b>	Merchants.....	Main Street.....	.....	Valley Ford.
<b>FOWLER J E.....</b>	Merchant.....	Main Street.....	Bodega Avenue.....	Valley Ford.
<b>FOWLER B.....</b>	Merchant.....	Main Street.....	Bodega Avenue.....	Valley Ford.
Farrell M.....	Dairyman.....	.....	.....	Smith's R'ch.
Fuller Thos.....	.....	.....	.....	Smith's R'ch.
Fitzpatrick A.....	Farmer.....	½ m W Bodega.....	.....	Smith's R'ch.
Folks J.....	Saloon.....	Main Street.....	Bodega.....	Smith's R'ch.
<b>FAUGHT WILLIS.....</b>	Farmer.....	.....	7 m NW Santa Rosa..	Fulton.
Faught William.....	Farmer.....	.....	7 m NW Santa Rosa..	Fulton.
Ford J B.....	Farmer.....	Mark West.....	7 m NW Santa Rosa..	Fulton.
<b>FULTON J.....</b>	Farmer.....	½ m N Fulton.....	5 m NW Santa Rosa..	Fulton.
Farrell E T.....	.....	Mark West.....	7 m NW Santa Rosa..	Fulton.
<b>FULTON BROS.....</b>	Grain Warehouse	R R Depot.....	.....	Fulton.
Fulton Thos.....	Blacksmith.....	.....	.....	Fulton.
<b>FULLER C E.....</b>	Pro Saw Mill.....	Freestone Valley.....	14 m SW Santa Rosa..	Freestone.
Fayler.....	Laborer.....	.....	13 m W Santa Rosa....	Sebastopol.
Familier Geo.....	Laborer.....	.....	13 m W Santa Rosa....	Sebastopol.
Fletcher Wm.....	Farmer.....	Green Valley.....	11 m W Santa Rosa....	Sebastopol.
Fandre.....	Chair Maker.....	Russian River.....	15 m NW Santa Rosa..	Forrestville.
Forsyth T A.....	Farmer.....	Mark West Creek.....	10 m NW Santa Rosa..	Forrestville.
Ford.....	Farmer.....	.....	2 m NW Santa Rosa....	Santa Rosa.
Forsyth Wm.....	Farmer.....	.....	2 m NW Santa Rosa....	Santa Rosa.
Ford Geo.....	Farmer.....	.....	3 m NW Santa Rosa....	Santa Rosa.
Foster.....	Farmer.....	.....	4½ m NW Santa Rosa..	Santa Rosa.
Francis W J.....	Clerk.....	Timber Cove.....	45 m NW Santa Rosa..	Timber Cove.
Freeman Hy.....	Laborer.....	.....	47 m NW Santa Rosa..	Timber Cove.
Foster H.....	Tallyman.....	Fisk's Mill.....	53 m NW Santa Rosa..	Fisk's Mill.
Fisk Bros & Co.....	Store and Hotel..	Stewart's Point.....	56 m NW Santa Rosa..	Fish'm's B'y
Fisk J C.....	Store and Hotel..	Stewart's Point.....	56 m NW Santa Rosa..	Fish'm's B'y
Fisk A J.....	Store and Hotel..	Stewart's Point.....	56 m NW Santa Rosa..	Fish'm's B'y
Fairbanks B.....	Laborer.....	.....	12 m SW Santa Rosa..	Freestone.
Faster Chas.....	Teamster.....	.....	.....	Guerneville.
Fargeson H.....	Laborer.....	.....	.....	Guerneville.
Findley Jos.....	Farmer.....	¼ m SE Freestone.....	14 m SW Santa Rosa..	Freestone.
Fairbanks B.....	Farmer.....	¼ m E Freestone.....	14 m SW Santa Rosa..	Freestone.
Fanning M.....	Farmer.....	2 m N W Sebastopol..	9 m SW Santa Rosa....	Sebastopol.
Fitch Mrs J.....	.....	1 m S Healdsburg.....	15 m N Santa Rosa....	Healdsburg.
Furgeson R.....	Farmer.....	½ m E Fulton.....	4½ m NW Santa Rosa..	Fulton.
Fulkerson R F.....	Farmer.....	Santa Rosa Valley.....	1 m W Santa Rosa....	Santa Rosa.
<b>FORSYTH R.....</b>	Farmer.....	Mark West Creek.....	4½ m NW Santa Rosa..	Santa Rosa.
Fulton D.....	Farmer.....	Mark West Creek.....	4½ m NW Santa Rosa..	Santa Rosa.
Fortser Miss T.....	Teacher.....	District School.....	.....	Santa Rosa.
Faught J.....	Farmer.....	.....	7 m NW Santa Rosa..	Fulton.
Foss C.....	Stage Prop.....	Knightville.....	14 m N Santa Rosa....	Calistoga.
Foushee E C.....	Farmer.....	.....	18 m N Santa Rosa....	Calistoga.
Franz Wm S.....	.....	Franz Valley.....	18 m N Santa Rosa....	Calistoga.
Fewel J.....	Farmer.....	.....	11 m N Santa Rosa....	Windsor.
Fewell Hy.....	Farmer.....	.....	11 m N Santa Rosa....	Windsor.
<b>FLACK JOHN.....</b>	Farmer.....	1 m SW Healdsburg..	17 m NW Santa Rosa..	Healdsburg.
Foreman J.....	Farmer.....	3 m SW Healdsburg..	19 m NW Santa Rosa..	Healdsburg.
Foster R A.....	Farmer.....	4 m SW Healdsburg..	16 m NW Santa Rosa..	Healdsburg.
<b>FINLEY R.....</b>	Farmer.....	5 m SW Healdsburg..	16 m NW Santa Rosa..	Healdsburg.
Foster F.....	Farmer.....	Russian River.....	15 m NW Santa Rosa..	Guerneville.
Foster A J.....	Sawyer.....	.....	.....	Guerneville.
Florence M.....	Laborer.....	.....	.....	Forrestville.
<b>FEENY P.....</b>	Postmaster.....	Ocean View House...	23 m SW Santa Rosa..	Ocean View.
Findley J.....	Farmer.....	Ocean View Road.....	21 m SW Santa Rosa..	Smith's R'ch.
Fleming W.....	Dairyman.....	Bodega Road.....	17 m W Santa Rosa....	Smith's R'ch.
Frazier G H.....	Farmer.....	Sonoma Road.....	25 m S Santa Rosa....	Sonoma.
Fridegger.....	Farmer.....	Main Road.....	.....	Sonoma.
Fowler Robt.....	Farmer.....	3 m N Sonoma.....	32 m S Santa Rosa....	Sonoma.
<b>FOLGER H.....</b>	Farmer.....	Robler Ranch.....	16 m SW Santa Rosa..	Petaluma.
Fullagar Wm.....	Farmer.....	.....	12 m SW Santa Rosa..	Petaluma.
Fullagar Alf.....	Farmer.....	.....	12 m SW Santa Rosa..	Petaluma.
<b>FICKAS A.....</b>	Farmer.....	Sebastopol Road.....	8 m SW Santa Rosa....	Sebastopol.
Fay J.....	Farmer.....	Sonoma Mountain.....	15 m SE Santa Rosa..	Petaluma.

**PAPER AND STATIONERY  
WAREHOUSE.**

**JOHN G. HODGE & CO.**

Importers, Manufacturers and

**Wholesale Stationers**

Nos. 327, 329 and 331

**SANSOME STREET,**

SAN FRANCISCO, CAL.

**BLANK BOOKS**

**Made to Order**

From the Carew Extra Fine Ledger Papers.

**Banks, Corporations and Counting  
Houses Supplied.**

Sole Agents for Colgate's Superior  
Toilet Soaps for Pacific Coast.

**ALLISON**

**MINERAL SPRINGS,**

**Situated on Kelsey Creek,**

Two Miles South of Kelseyville, on the  
Allison Ranch.

These Springs are well situated on the bank of a beautiful stream, with good camping conveniences, and wood and water in the immediate vicinity. A large orchard and vegetable garden are also near at hand.

The Springs, though recently discovered, are giving very general satisfaction. They are strongly impregnated with iron, thus making them valuable as a Tonic. One of the Springs is also heavily charged with Sulphur.

**GOOD ROADS TO AND FROM THE SPRINGS.**

**THOMAS ALLISON.**

**R. J. TRUMBULL,**

GROWER, IMPORTER AND DEALER IN

**SEEDS,**

**TREES, PLANTS,**


— ETC. —

**427 Sansome Street,**

SAN FRANCISCO.

Wholesale and Retail.

Catalogues on application.

**DR. COHEN, THE ACKNOWLEDGED**   
only living Astrologer, tells you correctly the events of your whole life; gives advice and reliable information so as to be benefited; attest, 45,000 consultations given in this city. DR. COHEN, as physician, has been very successful in curing diseases. Fee, \$2; by letter, \$3. It is not necessary to give the age. Office, 405 Kearny street, corner of Pine. Satisfaction guaranteed.

**JONASSON & FRIEDLANDER,**

**COR. SECOND & BROWN STS.,**

New Bank Block,

NAPA CITY.

Empfehlen sich dem geehrten Publikum mit ihrem  
reichhaltigen Lager von

**Ellenwaaren,**

und fertige

**Herrn u. Knaben-Anzüge.**

Wir machen besonders darauf aufmerksam, daß durch äußerst günstige Verbindungen wir im Stande gesetzt, unsere Waaren

**billiger, als irgend ein anderes Haus**  
in hiesiger Stadt offeriren zu können und bitten Kauflustige sich von der Wahrheit überzeugen zu wollen.

**JONASSON & FRIEDLANDER,**

New Bank Block, Napa City.



F. A. SAWYER.

B. F. SAWYER.

**B. F. SAWYER & CO.**

Grant Ave., Napa City,

NAPA CO., CAL.

**WOOL-PULLING****Wool-Washing**

—AND—

**TANNING ESTABLISHMENT.**

All kinds of Tanned Leather constantly in stock at Wholesale and Retail. Highest market price paid for Hides.

This is one of the largest Tanneries in the State. The Wool-Pulling and Washing capacity is also very great, they being able to cleanse and card 3,000 lbs. daily.

**WOOL BOUGHT AND SOLD.****CHARLES KRUG,****VINTNER**

Is engaged in the cultivation of

**GRAPES;**

Also in the manufacture of all kinds of

**California Wines & Brandies.**

☞ Mr. K.'s Wines are very favorably spoken of by connoisseurs.

Cellars and Salesroom:

1 Mile North-west from St. Helena,

NAPA CO., CAL.

**GEO. W. MANUEL**

OAKLAND, ALAMEDA COUNTY,

AND

NAPA CITY, NAPA CO., CAL.

MANUFACTURES

**CARRIAGES, BUGGIES**

—AND—

**Wagons***OF ALL KINDS TO ORDER.*

THE MANUFACTURE OF

**THE GANG PLOW**

[A SPECIALTY.]

**Wagon & Carriage Repairing.**

Agricultural Implements Repaired

**REASONABLY, SUBSTANTIALLY AND QUICKLY.****J. E. POND,****ATTORNEY**

—AND—

**Counsellor at Law.**

WILL PRACTICE

In any Court in the United States.

OFFICE,

Cor. 3d and Main Streets,

**NAPA CITY,**

CAL.

NAME.	OCCUPATION.	PLACE OF BUSINESS.	RESIDENCE.	TOWN OR POST OFFICE
Fell E.....	Farmer.....	Center St Antone Road	17½ m SW Santa Rosa.	Petaluma.
<b>FELL J N</b> .....	Farmer.....	Centre St Antone Road	17½ m SW Santa Rosa	Petaluma.
Fine John.....	Farmer.....	Central Vallejo Road	15 m SW Santa Rosa...	Petaluma.
Fraitas F.....	Farmer.....	2 m NE Petaluma....	17 m SE Santa Rosa...	Petaluma.
Flage Wm.....	.....	1 m E Petaluma.....	17 m SW Santa Rosa..	Petaluma.
Farris P.....	Farmer.....	2½ m NE Lakeville ...	24 m SE Santa Rosa...	Lakeville.
Fulkerson J.....	Farmer.....	Rincoln Valley.....	5 m NE Santa Rosa...	Santa Rosa.
Fulkerson Dr T S.....	.....	Rincoln Valley.....	3 m E Santa Rosa.....	Santa Rosa.
Finch D.....	Farmer.....	S Rosa & Stony Pt Rd	4 m SW Santa Rosa...	Santa Rosa.
<b>FORD B F</b> .....	Farmer.....	S Rosa & Stony Pt Rd	5 m SW Santa Rosa...	Santa Rosa.
<b>FERGUSON J</b> .....	Farmer.....	Tomalles Road.....	18 m SW Santa Rosa...	Two Rocks.
<b>FREEMAN J H</b> .....	Dairyman.....	5 m NW Petaluma...	16 m SW Santa Rosa...	Two Rocks.
Frazier D S.....	Farmer.....	5 m NW Petaluma...	19 m SW Santa Rosa...	Petaluma.
Freeman M K.....	Farmer.....	2 m W Bloomfield....	19 m SW Santa Rosa...	Bloomfield.
Fernand F.....	Farmer.....	3 m NW Petaluma...	18 m SW Santa Rosa.	Petaluma.
<b>FITZGERALD J</b> .....	Saloon.....	5 m E Bodega.....	16 m SW Santa Rosa...	Valley Ford.
Field John.....	.....	.....	Head of Broad Street...	Cloverdale.
Faliz A.....	Saloon.....	.....	Third Street.....	Cloverdale.
Frazier F.....	Barkeeper.....	West Street.....	U S Hotel.....	Cloverdale.
Frazier T L.....	Baker.....	West Street.....	West Street.....	Cloverdale.
Forbes Wm.....	Farmer.....	Cedar & N Y Mine...	25 m NW Santa Rosa...	Pine Flat.
Fairfield D.....	Sheep Raiser.....	Healdsburg Road.....	21 m NW Santa Rosa...	Pine Flat.
Fitch Wm.....	Miner.....	Sotoyome Mine.....	29 m NW Santa Rosa...	Pine Flat.
Fitch Chas.....	Miner.....	Sotoyome Mine.....	29 m NW Santa Rosa...	Pine Flat.
Freeham G H.....	Miner.....	Little Geyser.....	28 m NW Santa Rosa...	Pine Flat.
Flick B J.....	Cook.....	Main Street.....	25 m NW Santa Rosa...	Pine Flat.
Fluent J S.....	Carpenter.....	Main Street.....	25 m NW Santa Rosa...	Pine Flat.
Faul J T.....	Miner.....	Fleetwood Mine.....	27 m NW Santa Rosa...	Pine Flat.
Freeman T W.....	Stock Raiser.....	Dutch Creek.....	6 m S Cloverdale.....	Cloverdale.
Frazier Wm.....	Stock Raiser.....	Caldwell Ranch.....	8 m E Geyserville.....	Clairville.
Ferguson Wm W.....	Farmer.....	Dry Creek Valley....	½ m NW Healdsburg...	Healdsburg.
Fields S.....	Stock Raiser.....	Fort Ross Trail.....	16 m NW Healdsburg...	Healdsburg.
Ferry J.....	Stock Raiser.....	Dry Creek Road.....	12 m W Cloverdale...	Cloverdale.
Fitch S D.....	Farmer.....	Calistoga Road.....	4 m N Healdsburg....	Healdsburg.
Flack J.....	Farmer.....	Dry Creek Valley....	1¼ m SW Healdsburg...	Healdsburg.
Fellows D.....	Stock Raiser.....	.....	32 m NW Healdsburg...	Healdsburg.
Frazier T.....	Farmer.....	Hot Springs Ranch ..	13 m W Cloverdale...	Cloverdale.
Frazier Jas.....	Stock Raiser.....	Geyser Road.....	8 m NE Cloverdale...	Cloverdale.
Faught Wm.....	Farmer.....	Russian River.....	3 m NE Healdsburg...	Healdsburg.
Faught L.....	Farmer.....	Russian River.....	3 m NE Healdsburg...	Healdsburg.
Ferguson J.....	Farmer.....	Calistoga Road.....	7 m NE Healdsburg...	Healdsburg.
Fulkerson J.....	Farmer.....	Napa Road.....	¾ m E Geyserville....	Clairville.
Flewelon W.....	Stock Raiser.....	Napa Road.....	2½ m E Geyserville...	Clairville.
Goldfish B.....	Dry Goods.....	Main Street.....	Fourth Street.....	Santa Rosa.
Gray & Prindle.....	Elkhorn Market	Fourth Street.....	.....	Santa Rosa.
Gray J W.....	Elkhorn Market	Fourth Street.....	Mendocino Street.....	Santa Rosa.
<b>GARDNER L B</b> .....	Jeweler.....	Fourth Street.....	Third Street.....	Santa Rosa.
<b>GENTRY &amp; MORRIS</b> .....	Harness Man'frs	Fourth Street.....	.....	Santa Rosa.
<b>GENTRY W O</b> .....	Harness Man'fr.	Fourth Street.....	Cherry Street.....	Santa Rosa.
Gluyas Mrs Reese W.....	.....	.....	.....	Santa Rosa.
Grace R.....	Farmer.....	.....	.....	Santa Rosa.
Gillolly J.....	Laborer.....	.....	Third Street.....	Santa Rosa.
Gautier L.....	.....	.....	Third Street.....	Santa Rosa.
Gosage.....	Laborer.....	.....	College Ave.....	Santa Rosa.
Geary E B.....	Painter.....	.....	Humboldt Street.....	Santa Rosa.
Graut H A.....	House Mover.....	.....	Second Street.....	Santa Rosa.
Grover & Bro.....	Hardware.....	Main Street.....	Fifth Street.....	Petaluma.
<b>GWINN &amp; BRAINERD</b> .....	Harness Man'frs	Washington Street...	Keller and Prospect...	Petaluma.
Goldstein H.....	Merchant.....	Main Street.....	Keller Street.....	Petaluma.
Grannel W H.....	Shoemaker.....	Washington Street...	Washington & Bodega	Petaluma.
<b>GWINN J</b> .....	Harness Man'fr..	Washington Street...	Kentucky Street.....	Petaluma.
Gale D.....	Farmer.....	.....	Kentucky Street.....	Petaluma.
Galvin Jas S.....	Trader.....	Main Street.....	Main Street.....	Petaluma.
Greene S.....	Wagonmaker.....	.....	Washington Street.....	Petaluma.
Greening Wm.....	Farmer.....	.....	Liberty Street.....	Petaluma.
Griess G.....	Brewer.....	.....	Western Ave.....	Petaluma.
Granville Mrs C.....	.....	.....	Upham Street.....	Petaluma.
Graham T J.....	Insurance Agt...	Keller Street.....	Keller Street.....	Petaluma.
Gilbert Thos.....	Merchant.....	Main Street.....	D Street.....	Petaluma.
Gilbert J.....	Farmer.....	.....	Eighth Street.....	Petaluma.
Gilbert P H.....	.....	.....	Eighth Street.....	Petaluma.
Greenwood H.....	Mariner.....	.....	Third Street.....	Petaluma.



NAME.	OCCUPATION.	PLACE OF BUSINESS.	RESIDENCE.	TOWN OR POST OFFICE
Gunning Wm.....	Mariner.....	.....	Edith Street.....	E Petaluma.
Gale L D.....	Farmer.....	.....	Bremen Street.....	E Petaluma.
Graves G W.....	Physician.....	Main Street.....	Washington Street.....	Petaluma.
Gray G.....	Tailor.....	S side of Plaza.....	South Street.....	Healdsburg.
Gearing C A.....	Butcher.....	Centre Street.....	Centre Street.....	Healdsburg.
Giles B.....	Engineer.....	.....	Centre Street.....	Healdsburg.
<b>GUM &amp; ZANE</b> .....	S.loon.....	Main Street.....	.....	Healdsburg.
<b>GUM I</b> .....	Saloon.....	Main Street.....	Mason Street.....	Healdsburg.
Gates R H.....	Carpenter.....	.....	Tucker Street.....	Healdsburg.
Garrett Mrs L O W.....	Seamstress.....	.....	University Street.....	Healdsburg.
Goddard W H.....	Carpenter.....	.....	Tucker Street.....	Healdsburg.
Goldstein H.....	Merchant.....	West Street.....	Matheson and Fitch.....	Healdsburg.
<b>GRIEST P</b> .....	Carpenter.....	.....	University Street.....	Healdsburg.
<b>GILBRIDE R</b> .....	Railroad Hotel.....	Near Depot.....	Near Depot.....	Healdsburg.
Gillespie H.....	Laborer.....	.....	East Street.....	Healdsburg.
Gilbert M C.....	Farmer.....	.....	East Street.....	Healdsburg.
<b>GRATER J F</b> .....	Union Hotel.....	West Street.....	West Street.....	Healdsburg.
Gilmore & Luedke.....	Jewelers.....	West Street.....	.....	Healdsburg.
Grundy T.....	Laborer.....	.....	Johnson Street.....	Healdsburg.
Graumlicht J.....	Laborer.....	.....	Johnson Street.....	Healdsburg.
Giles A L.....	Painter.....	.....	Sherman Street.....	Healdsburg.
Gilbride P.....	Teamster.....	.....	Piper Street.....	Healdsburg.
Gearing C A.....	Butcher.....	.....	Centre Street.....	Healdsburg.
Green R J.....	Carpenter.....	.....	Centre Street.....	Healdsburg.
<b>GRAFF JOHN</b> .....	Farmer.....	.....	off Napa Street.....	Sonoma.
Gaffeny John.....	Hotel.....	Napa Street.....	Napa Street.....	Sonoma.
Glynn M.....	Stable.....	Napa Street.....	Napa Street.....	Sonoma.
Gordon Dr J B.....	.....	off Napa Street.....	W side Plaza.....	Sonoma.
Grothaus T.....	Saloon.....	Napa Street.....	.....	Sonoma.
Gregson Wm.....	Blacksmith.....	Main Street.....	Main Street.....	Sebastopol.
Gilbert F.....	Farmer.....	.....	Lincoln Street.....	Bloomfield.
Gillard Wm.....	Laborer.....	.....	Bodega.....	Smith's R'ch.
Gifford T M.....	.....	Main Street.....	Bodega.....	Smith's R'ch.
<b>GOODMAN &amp; CO</b> .....	Merchants.....	Main Street.....	Bodega.....	Smith's R'ch.
<b>GOODMAN L S</b> .....	Machinist.....	Main Street.....	Bodega.....	Smith's R'ch.
Gaines Mrs R C.....	.....	.....	.....	Windsor.
Gillin A.....	Bootmaker.....	Main Street.....	Main Street.....	Windsor.
<b>GRAHAM J W</b> .....	Blacksmith.....	Main Street.....	Main Street.....	Windsor.
Gilman L J.....	Blacksmith.....	Mark West.....	7 m NW Santa Rosa.....	Fulton.
<b>GUERNE GEO E</b> .....	Saw Mill Prop.....	.....	.....	Guerneville.
Gauldin W W.....	Farmer.....	.....	3 m NW Santa Rosa.....	Santa Rosa.
Gray T.....	.....	.....	5 m NW Santa Rosa.....	Fulton.
Gentry J.....	.....	.....	8 m NW Santa Rosa.....	Sebastopol.
Graham W J.....	Planer.....	Miller's Mill.....	57 m NW Santa Rosa.....	Timber Cove.
Grindley J.....	Sawyer.....	Clipper Mill.....	58 m NW Santa Rosa.....	Fish'm's B'y
Green G W.....	Farmer.....	.....	50 m NW Santa Rosa.....	Fish'm's B'y
Giulieri G.....	Dairyman.....	$\frac{1}{2}$ m N Lakeville.....	24 m S Santa Rosa.....	Lakeville.
Grant J G.....	Farmer.....	$\frac{1}{2}$ m S Healdsburg.....	14 m N Santa Rosa.....	Healdsburg.
Garner J.....	Farmer.....	Santa Rosa Valley.....	2 m N Santa Rosa.....	Santa Rosa.
Greenlee P M.....	Farmer.....	Mark West Creek.....	10 m NE Santa Rosa.....	Calistoga.
Gillespie S S.....	Farmer.....	Mark West Creek.....	6 m NE Santa Rosa.....	Santa Rosa.
Gray Wm.....	Hotel.....	Old Mark West.....	6 m NW Santa Rosa.....	Fulton.
Groves D.....	Farmer.....	Mark West Creek.....	7 m N Santa Rosa.....	Santa Rosa.
Goodman J.....	Farmer.....	Warm Spring Mout'n.....	10 m N Santa Rosa.....	Fulton.
Groves A.....	Stock Raiser.....	.....	12 m NW Santa Rosa.....	Windsor.
Ganes C.....	Assessor.....	.....	10 m NW Santa Rosa.....	Windsor.
Goodman Geo.....	Farmer.....	.....	11 m N Santa Rosa.....	Windsor.
Goddard D N.....	Farmer.....	4 m SW Healdsburg.....	12 m NW Santa Rosa.....	Healdsburg.
Gordon A J.....	Farmer.....	6 m SW Healdsburg.....	15 m NW Santa Rosa.....	Healdsburg.
Gorley Wm.....	.....	.....	.....	Guerneville.
Gore F.....	Butcher.....	.....	.....	Forrestville.
Green C.....	Farmer.....	Green Valley.....	8 m W Santa Rosa.....	Sebastopol.
Gillum M.....	Farmer.....	Green Valley.....	10 m W Santa Rosa.....	Sebastopol.
Gallagher J.....	Farmer.....	Green Valley.....	11 m W Santa Rosa.....	Sebastopol.
Gleason Wm.....	Farmer.....	Bodega & Duncan Mill.....	26 m W Santa Rosa.....	Ocean View.
Gale O S.....	Farmer.....	Bodega Bay.....	22 m W Santa Rosa.....	Smith's R'ch.
Gaffeny M.....	Farmer.....	Bodega Port.....	22 m W Santa Rosa.....	Smith's R'ch.
Gribbin.....	Farmer.....	Bodega Port.....	22 m W Santa Rosa.....	Smith's R'ch.
<b>GIFFORD F M</b> .....	Saw Mill Prop.....	Dutch Bell Creek.....	16 m SW Santa Rosa.....	Sebastopol.
Gillum J.....	Farmer.....	.....	16 m W Santa Rosa.....	Sebastopol.
Gladden W N.....	Farmer.....	$\frac{1}{2}$ m W Healdsburg.....	16 m NW Santa Rosa.....	Healdsburg.
Glaister T.....	Farmer.....	Sonoma Road.....	25 m S Santa Rosa.....	Sonoma.



NAME.	OCCUPATION.	PLACE OF BUSINESS.	RESIDENCE.	TOWN OR POST OFFICE
Griffith Mrs A.....	Gardener.....	Sonoma Road.....	23 m S Santa Rosa.....	Sonoma.
Green Wm.....	Shipper.....	Main Road.....	.....	Sonoma.
Goodman Wm.....	Teamster.....	Main Road.....	.....	Sonoma.
Granstrom C.....	Farmer.....	2 m NW Lakeville.....	6 m S Sonoma.....	Lakeville.
Galbraith Samuel.....	Laborer.....	Donahue.....	22 m S Santa Rosa.....	Lakeville.
Galbraith Jas.....	Laborer.....	Donahue.....	22 m SW Santa Rosa.....	Lakeville.
Gilfoile P.....	Gardener.....	3 m N Lakeville.....	25 m S Santa Rosa.....	Lakeville.
<b>GOSS L.....</b>	Vintner.....	Vine Lawn.....	22 m S Santa Rosa.....	Sonoma.
Goess G A.....	Farmer.....	SW Sonoma Creek.....	18 m S Santa Rosa.....	Sonoma.
<b>GIBSON JOHN.....</b>	Half-Way H'se.....	Santa Rosa Road.....	15 m S Santa Rosa.....	Glenellen.
Granella L.....	Farmer.....	Santa Rosa Road.....	8 m S Santa Rosa.....	Santa Rosa.
Gassage J B.....	Farmer.....	Petaluma Road.....	14 m S Santa Rosa.....	Petaluma.
Gill Quin.....	Farmer.....	Pet & San Rafael R'd.....	20 m SW Santa Rosa.....	Petaluma.
Gannon Jas.....	Farmer.....	Bloomfield.....	7 m W Santa Rosa.....	Sebastopol.
Gossage Wm.....	Farmer.....	Pet & Seb Stage Road.....	9 m SW Santa Rosa.....	Petaluma.
Gossage John.....	Farmer.....	Pet & Seb Stage Road.....	9 m SW Santa Rosa.....	Petaluma.
Goodwin J C.....	Farmer.....	Goodwin's Road.....	9 m SW Santa Rosa.....	Petaluma.
Gerckons H.....	Farmer.....	.....	9 m SW Santa Rosa.....	Petaluma.
Golden Thos.....	Farmer.....	4 m E Petaluma.....	16 m SE Santa Rosa.....	Petaluma.
Green G D.....	Farmer.....	2½ NE Petaluma.....	15 m SE Santa Rosa.....	Petaluma.
Gotely A.....	Dairyman.....	Chilian Valley Road.....	19 m SW Santa Rosa.....	Petaluma.
Glenn Wm.....	Farmer.....	Sonoma Mountain.....	18 m SE Santa Rosa.....	Petaluma.
Glenn R.....	Farmer.....	Sonoma Mountain.....	18 m SE Santa Rosa.....	Petaluma.
Gibson Wm.....	Farmer.....	Pet & Lakeville Road.....	17 m SE Santa Rosa.....	Petaluma.
Gregory H.....	Farmer.....	5 m E Petaluma.....	19 m SE Santa Rosa.....	Petaluma.
Gregory John.....	Farmer.....	5 m E Petaluma.....	19 m SE Santa Rosa.....	Petaluma.
Gilfoy P.....	Farmer.....	2½ m NE Lakeville.....	24 m SE Santa Rosa.....	Lakeville.
Giblin J.....	Farmer.....	Rincon Valley.....	4 m E Santa Rosa.....	Santa Rosa.
Gregg L.....	Farmer.....	Rincon Valley.....	5 m NE Santa Rosa.....	Santa Rosa.
<b>GALE O.....</b>	Farmer.....	S Rosa & S Point R'd.....	5 m SW Santa Rosa.....	Santa Rosa.
Greening Wm.....	Farmer.....	off Seb & Pet Road.....	7 m SW Santa Rosa.....	Stony Point.
Gaskill C.....	Farmer.....	4 m NW Petaluma.....	12 m SW Santa Rosa.....	Petaluma.
<b>GIBBS H.....</b>	Farmer.....	5 m E Bloomfield.....	16 m S Santa Rosa.....	Petaluma.
Giberson C M.....	Dairyman.....	¼ m NW Two Rocks.....	16 m SW Santa Rosa.....	Two Rocks.
<b>GASTON HAMILTON.....</b>	Farmer.....	5 m NW Petaluma.....	16 m SW Santa Rosa.....	Petaluma.
<b>GASTON HUGH.....</b>	Farmer.....	5 m NW Petaluma.....	15 m SW Santa Rosa.....	Petaluma.
<b>GASTON MARTIN.....</b>	Farmer.....	4 m W Petaluma.....	14 m SW Santa Rosa.....	Petaluma.
Gibson H.....	Farmer.....	2 m W Petaluma.....	15 m SW Santa Rosa.....	Petaluma.
Gordon Robt.....	Farmer.....	2½ m W Bloomfield.....	17 m SW Santa Rosa.....	Bloomfield.
<b>GAVER A P.....</b>	Farmer.....	2½ m W Bloomfield.....	17 m SW Santa Rosa.....	Bloomfield.
Gaver John.....	Farmer.....	½ m W Bloomfield.....	15 m SW Santa Rosa.....	Bloomfield.
Gody H.....	Dairyman.....	2 m Bodega.....	.....	Valley Ford.
Green P.....	Farmer.....	½ m S Freestone.....	14 m SW Santa Rosa.....	Freestone.
Graff J S.....	Farmer.....	1½ m W Sebastopol.....	9 m SW Santa Rosa.....	Sebastopol.
Goetzelman J.....	Carpenter.....	.....	East Street.....	Cloverdale.
Grant Geo.....	B'acksmith.....	West Street.....	West Street.....	Cloverdale.
Gropp Chas.....	Brewer.....	Main and Second.....	Main and Second.....	Cloverdale.
<b>GERKHARDT H F.....</b>	U S Hotel.....	West and Second.....	West and Second.....	Cloverdale.
<b>GRYFF J A.....</b>	Mechanic.....	.....	Geyserville.....	Geyserville.
Graves W C.....	Blacksmith.....	Main Street.....	25 m NW Santa Rosa.....	Pine Flat.
Gillis R.....	Miner.....	.....	25 m NW Santa Rosa.....	Pine Flat.
Goldthorpe J.....	Miner.....	.....	25 m NW Santa Rosa.....	Pine Flat.
Gabriel.....	Saloon.....	Main Street.....	25 m NW Santa Rosa.....	Pine Flat.
Graham A.....	Miner.....	.....	25 m NW Santa Rosa.....	Pine Flat.
Gerow G C.....	Carpenter.....	.....	25 m NW Santa Rosa.....	Pine Flat.
Grisson Wm.....	Stock Raiser.....	Sheuster Place.....	16 m NW Santa Rosa.....	Healdsburg.
Gibson J.....	Stock Raiser.....	Gibson Ranch.....	25 m NW Santa Rosa.....	Healdsburg.
Gibson S.....	Stock Raiser.....	Gibson Ranch.....	25 m NW Santa Rosa.....	Healdsburg.
Green W W.....	Farmer.....	.....	7 m E Stewart's Point.....	Stewart's Pt.
Green Thomas.....	Farmer.....	.....	7 m E Stewart's Point.....	Stewart's Pt.
Gibney Geo.....	Farmer.....	Cloverdale Road.....	3 m N Geyserville.....	Clairville.
Garrett J B.....	Farmer.....	Cloverdale Road.....	6 m NW Healdsburg.....	Healdsburg.
Gryff John A.....	Cabinet Maker.....	Geyserville.....	.....	Clairville.
Gunn J H.....	Poultry Dealer.....	Dry Creek.....	¾ m NW Healdsburg.....	Healdsburg.
Goodspeed A.....	Carpenter.....	Grant and Lincoln.....	Healdsburg.....	Healdsburg.
Green J E.....	Farmer.....	Canyon Road.....	3 m N Cloverdale.....	Cloverdale.
Gray I.....	Stock Raiser.....	Oat Mountain.....	12 m NW Healdsburg.....	Healdsburg.
<b>GALLAWAY A J.....</b>	Farmer.....	Dry Creek Valley.....	¾ m NW Healdsburg.....	Healdsburg.
Gleason C.....	Farmer.....	Dry Creek Valley.....	4 m NW Healdsburg.....	Healdsburg.
Gordon E H.....	Farmer.....	E County Road.....	3½ m E Cloverdale.....	Cloverdale.
Gates.....	Stock Raiser.....	Mill Creek.....	5 m W Healdsburg.....	Healdsburg.
Gill H.....	Farmer.....	Napa Road.....	2 m E Geyserville.....	Clairville.



NAME.	OCCUPATION.	PLACE OF BUSINESS.	RESIDENCE.	TOWN OR POST OFFICE
Gird H S.....	Farmer.....	Napa Road.....	74 m N Healdsburg...	Healdsburg.
Hill J.....			Third Street.....	Santa Rosa.
Harrow Mrs S A.....			Plum Street.....	Santa Rosa.
Hale H C.....	Grocer.....	Fourth Street.....	Sixth Street.....	Santa Rosa.
Hardin W J.....	Stock Raiser.....		Green's Addition.....	Santa Rosa.
Herrick Wm.....	Laborer.....		Fourth Street.....	Santa Rosa.
Head R.....	Deputy Sheriff..	Court House..	Fourth Street.....	Santa Rosa.
Hall J Q.....	Carpenter.....		Humboldt Street.....	Santa Rosa.
Hailman P A.....			Fifth Street.....	Santa Rosa.
Hutchinson S.....	Farmer.....		Third Street.....	Santa Rosa.
<b>HUGHES H M</b> .....	Pro Hotel.....	Mapes' Hotel.	Fourth Street.....	Santa Rosa.
Hamlin M.....	Farmer.....		Second Street.....	Santa Rosa.
<b>HENLEY B</b> .....	Lawyer.....	W side Plaza.....	Grand Hotel.....	Santa Rosa.
<b>HUDSON T F</b> .....	Druggist.....	W side Plaza.....		Santa Rosa.
<b>HALL J E</b> .....	S Machine Ag't.			San Francisco
Harris J.....	Saloon.....	E side Plaza.....		Santa Rosa.
Hood G.....	Jeweler.....	Main Street.....	Main Street.....	Santa Rosa.
Hayes R K.....	Grocer.....	Third Street.....	Third Street.....	Santa Rosa.
Hardin J A.....	Dry Goods.....	Third and Main.....	Mendocino Street.....	Santa Rosa.
Hewitt H T.....	Real Estate.....	Fourth Street.....	Fourth Street.....	Santa Rosa.
Hodgson R.....	Tailor.....	Mendocino Street.....	Fifth Street.....	Santa Rosa.
Hamburger S.....	Cigar Manuf'r.....	Main Street.....	Third Street.....	Santa Rosa.
<b>HAHMAN F G</b> .....	Cashier Bank.....	W side Plaza.....	Third Street.....	Santa Rosa.
Holman J H.....	Feed Store.....	Mendocino Street.....	B Street.....	Santa Rosa.
Harris B R.....	Laborer.....		Main Street.....	Santa Rosa.
Holmes C H.....	Poultry Dealer..	Main Street.....	Main Street.....	Santa Rosa.
Hamilton Wm.....	Wagon Maker.....		B Street.....	Santa Rosa.
Hathaway.....	Printer.....	Democrat.....	Second Street.....	Santa Rosa.
Hofer F.....	Baker.....		Johnson Street.....	Santa Rosa.
Hembree L.....	Stock Raiser.....		B Street.....	Santa Rosa.
Hardesty Wm.....	Teamster.....		College Avenue.....	Santa Rosa.
Hager Geo D.....	Carpenter.....	Wilson Street.....	Wilson Street.....	Santa Rosa.
Hardesty B F.....	Jobber.....		Davis Street.....	Santa Rosa.
Hardesty J.....	Carpenter.....		Ninth Street.....	Santa Rosa.
Hunt W B.....	Farmer.....		Fifth Street.....	Santa Rosa.
Hall Mrs C A.....			No 5 Fifth Street.....	Santa Rosa.
Hardy Wm.....	Lawyer.....		Washington Street.....	Santa Rosa.
Hoyt H.....	Photographer.....		Wilson Street.....	Santa Rosa.
Hall L B.....			Fifth and Davis.....	Santa Rosa.
Hood T B.....			Third and A.....	Santa Rosa.
Haskins T J.....	Merchant.....	Main Street.....	Liberty Street.....	Petaluma.
<b>HATCH C P</b> .....	Found'y & Mach	Keller Street.....	Liberty Street.....	Petaluma.
Hathaway Wm.....	Laborer.....		Upham Street.....	Petaluma.
Harvey J C.....	Blacksmith.....		Upham Street.....	Petaluma.
Hopes E.....	Blacksmith.....	Washington Street.....	Howard Street.....	Petaluma.
Hunter J.....	Mariner.....		Howard Street.....	Petaluma.
Hannan P.....	Currier.....		Prospect Street.....	Petaluma.
Holmes Mrs L T.....			Walnut Street.....	Petaluma.
Hedges N M.....	Carpenter.....		Keokuk Street.....	Petaluma.
Hutton C E.....	Teacher.....		Fourth Street.....	Petaluma.
Hinkle J B.....	Land Agent.....		Fourth Street.....	Petaluma.
Hutchins C J.....	Cong Minister..		A and Sixth.....	Petaluma.
Hixon M.....	Cooper.....	B and Third.....	Near City.....	Petaluma.
Hinman Dr M.....	Physician.....			Petaluma.
Hinkston Nancy.....			Fair Street.....	Petaluma.
Hall R.....	Dairyman.....		D Street.....	Petaluma.
Howard J.....	Carpenter.....		D Street.....	Petaluma.
Hough C A.....	Carpenter.....		C Street.....	Petaluma.
Holton P H.....	Sailor.....		E Street.....	Petaluma.
Hall Dr J H.....	Physician.....	Sixth Street.....	Sixth Street.....	Petaluma.
Hanly J.....			D Street.....	Petaluma.
Healy H.....	Carpenter.....		Third Street.....	Petaluma.
Hammond G.....	Farmer.....		Third Street.....	Petaluma.
Haskins Wm.....	Wagon Maker.....		Fifth and E.....	Petaluma.
Hildburgh Bros.....	Grocers.....	Main Street.....	English and Kentucky	Petaluma.
Harris G W.....	Tinsmith.....		Howard Street.....	Petaluma.
Harris J W.....	Tinsmith.....		Howard and Harrison..	Petaluma.
Haskins & Galusha.....	Merchants.....	Main Street.....	Liberty Street.....	Petaluma.
Hogg Fred.....	Bookkeeper.....	Main Street.....	Howard Street.....	Petaluma.
<b>HENRY ANDREW</b> .....	W F & Co Ag't	Main Street.....	Main Street.....	Petaluma.
Hopkins T J.....	Merchant.....	Main Street.....	B bet Seventh & Eighth	Petaluma.
Haskell B.....	Merchant.....	Main Street.....	Fifth Street.....	Petaluma.

NAME.	OCCUPATION.	PLACE OF BUSINESS.	RESIDENCE.	TOWN OR POST OFFICE
Hass & Co .....	Saloon.....	Main Street.....	.....	Petaluma.
Hess F.....	Saloon.....	Main Street.....	Third and E.....	Petaluma.
Holmes A.....	Saloon.....	Main and English .....	Washington Street.....	Petaluma.
Hemmingway D D.....	Clerk.....	Main and English .....	Kentucky and Prospect	Petaluma.
Haven H.....	Bookkeeper.....	Main and English .....	Kentucky Street.....	Petaluma.
Holmes & Andrews.....	Saloon.....	Main and English .....	.....	Petaluma.
Harris Geo & Son.....	Tinsmiths.....	Main Street.....	Main Street.....	Petaluma.
Holm & Abraham.....	Saloon.....	Main Street.....	.....	Petaluma.
Holm Jacob.....	Saloon.....	Main Street.....	Third Street.....	Petaluma.
Husted Mrs Mary.....	.....	.....	Kentucky Street.....	Petaluma.
<b>HARTER B &amp; CO</b> .....	Wagon Maker.....	English Street.....	.....	Petaluma.
<b>HARTER B</b> .....	Wagon Maker.....	English Street.....	Keller Street.....	Petaluma.
Haubrich & Henderson.....	Saloon.....	English Street.....	.....	Petaluma.
Haubrich L.....	Saloon.....	English Street.....	Fifth and D.....	Petaluma.
Henderson H C.....	Saloon.....	English Street.....	Sixth and F.....	Petaluma.
Hedges Wm H.....	Deputy Sheriff.....	.....	City Hotel.....	Petaluma.
Humphries C.....	Assessor.....	.....	Edith Street.....	Petaluma.
Howard A.....	Tannery.....	Second Street.....	G Street.....	Petaluma.
Hendrick & Williamson.....	Blacksmiths.....	W side Plaza.....	.....	Healdsburg.
Hendrick E W.....	Blacksmith.....	W side Plaza.....	Centre Street.....	Healdsburg.
Holmes & Lawrence.....	Harness Manuf's.....	Main Street.....	.....	Healdsburg.
Holmes H.....	Harness Manuf'r.....	Main Street.....	Main Street.....	Healdsburg.
<b>HEIZER R</b> .....	Flouring Mill.....	Main Street.....	Tucker Street.....	Healdsburg.
<b>HOWELL JOHN G &amp; S S</b> .....	Publishers.....	S side Plaza.....	.....	Healdsburg.
<b>HOWELL JOHN G</b> .....	Publisher.....	S side Plaza.....	Sheridan and Piper.....	Healdsburg.
<b>HOWELL S S</b> .....	Publisher.....	S side Plaza.....	Brooklyn.....	Brooklyn.....
Hassett J D.....	Sotoyome M'ket.....	Centre and Plaza.....	.....	Healdsburg.
Hassett & Beeson.....	Merchants.....	N side Plaza.....	.....	Healdsburg.
Hassett A.....	Merchant.....	N side Plaza.....	½ m NW Healdsburg.....	Healdsburg.
<b>HUTTON C</b> .....	Banker.....	N side Plaza.....	.....	Healdsburg.
Hall Miss L.....	Laundress.....	.....	Matheson Street.....	Healdsburg.
Holcomb Mrs.....	.....	.....	Tucker Street.....	Healdsburg.
Hutchins O.....	Laborer.....	.....	Hayden Street.....	Healdsburg.
<b>HASSETT C</b> .....	Miller.....	.....	Hayden Street.....	Healdsburg.
<b>HUDSON &amp; WARD</b> .....	Lumber Dealers.....	.....	R R Depot.....	Healdsburg.
<b>HUDSON THOS</b> .....	Lumber Dealer.....	.....	Hayden Street.....	Healdsburg.
Haigh Geo.....	Stock Raiser.....	.....	East Street.....	Healdsburg.
Hertel R.....	Merchant.....	W side Plaza.....	West Street.....	Healdsburg.
Holler.....	Laborer.....	.....	Sheridan Street.....	Healdsburg.
Hudson J L.....	Watchmaker.....	Napa Street.....	Napa Street.....	Sonoma.
Hester Martin.....	Shoemaker.....	Napa Street.....	Napa Street.....	Sonoma.
Hope V.....	Blacksmith.....	W side Plaza.....	Broadway.....	Sonoma.
Hopfner Mrs C.....	.....	.....	Union Street.....	Sonoma.
Hayne Jos.....	Carpenter.....	.....	Broadway.....	Sonoma.
Holmann A.....	Druggist.....	Napa Street.....	Union Hotel.....	Sonoma.
Hunt Mrs.....	.....	.....	Main Street.....	Sebastopol.
Healy John.....	Shoemaker.....	Main Street.....	Main Street.....	Sebastopol.
<b>HOPKINS G W</b> .....	Pro Pion'r Hotel.....	Main Street.....	Main Street.....	Sebastopol.
Hotle F.....	Laborer.....	Main Street.....	Main Street.....	Sebastopol.
Hickman B F.....	Harness Man'fr.....	.....	Main Street.....	Bloomfield.
Harlow Jas.....	Teacher.....	.....	Pleasant Street.....	Bloomfield.
Hickman Mrs E.....	.....	.....	Pleasant Street.....	Bloomfield.
Hoag D.....	Farmer.....	.....	Lincoln Street.....	Bloomfield.
Hanratty P.....	Laborer.....	.....	Washington Street.....	Bloomfield.
Hoag O H.....	Attorney.....	Main Street.....	Lincoln Street.....	Bloomfield.
Herrick A D.....	Clerk.....	Main Street.....	Big Valley Hotel.....	Bloomfield.
Hall Thos.....	Blacksmith.....	Main Street.....	.....	Valley Ford.
Hampton Dr Jas.....	.....	.....	Marin County.....	Valley Ford.
Hare Ed.....	Teamster.....	Main Street.....	James Street.....	Valley Ford.
Hackett Dr J.....	.....	Main Street.....	Bodega.....	Smith's R'ch.
Haffel R.....	Blacksmith.....	Main Street.....	Main Street.....	Windsor.
Hopkins T J.....	Hotel.....	Mark West.....	Main Street.....	Windsor.
Hasbrough Mrs M.....	Music Teacher.....	Mark West.....	7 m NW Santa Rosa.....	Fulton.
Hasbrough H.....	Contractor.....	Fulton.....	7 m NW Santa Rosa.....	Fulton.
Howell F N.....	Postmaster.....	Fulton.....	5 m NW Santa Rosa.....	Fulton.
Hoffer C A.....	Clerk.....	Fulton.....	5 m NW Santa Rosa.....	Fulton.
<b>HOWE E A</b> .....	Hotel Prop.....	Fulton House.....	5 m NW Santa Rosa.....	Fulton.
<b>HEALD &amp; GUERNE</b> .....	Saw Mill.....	.....	.....	Guerneville.
<b>HEALD T T</b> .....	Saw Mill.....	.....	.....	Guerneville.
Hassett & Mead.....	Saw Mill.....	.....	.....	Guerneville.
Hassett J D.....	Saw Mill.....	.....	.....	Guerneville.
Harper Amos.....	Farmer.....	6 m S Healdsburg.....	12 m NW Santa Rosa.....	Windsor.



NAME.	OCCUPATION.	PLACE OF BUSINESS.	RESIDENCE.	TOWN OR POST OFFICE
HEMBREE A J.....	Farmer.....	7 m S Healdsburg.....	8 m NW Santa Rosa....	Windsor.
HOPPER A.....	Farmer.....	½ m SE Windsor.....	9 m NW Santa Rosa....	Windsor.
Heald C M.....	Farmer.....	2½ m SE Windsor.....	6 m NW Santa Rosa....	Fulton.
Higgins J.....	Farmer.....	2 m NE Freestone.....	11 m SW Santa Rosa....	Freestone.
Home H P.....	Farmer.....	Santa Rosa Valley.....	3½ m NW Santa Rosa....	Santa Rosa.
Hennis D H.....	Farmer.....	Santa Rosa Valley.....	2½ m N Santa Rosa....	Santa Rosa.
Hagan A.....	Farmer.....	.....	6 m N Santa Rosa....	Santa Rosa.
Holloway J.....	Farmer.....	.....	8 m NW Santa Rosa....	Windsor.
HOLLOWAY MRS M A	.....	Richer Valley.....	12 m NE Santa Rosa...	Windsor.
Hood J.....	Farmer.....	.....	20 m NE Santa Rosa....	Santa Rosa.
HOLMES C H.....	Stock Raiser.....	Knight Valley.....	20 m NE Santa Rosa....	Calistoga.
Henley Chas.....	Farmer.....	.....	15 m N Santa Rosa....	Windsor.
HALL E G.....	Bricklayer.....	½ m W Healdsburg...	16 m NW Santa Rosa....	Healdsburg.
HOPPER D.....	Farmer.....	½ m SW Healdsburg..	17 m NW Santa Rosa....	Healdsburg.
Huffman A.....	Farmer.....	5 m SW Healdsburg..	16 m NW Santa Rosa....	Healdsburg.
Hobson A D.....	Farmer.....	11 m SW Healdsburg	12 m NW Santa Rosa....	Healdsburg.
Hill J.....	Farmer.....	10 m SW Healdsburg	15 m NW Santa Rosa....	Guerneville.
Hembree M.....	Farmer.....	3 m W Forrestville..	15 m W Santa Rosa....	Forrestville.
Herington J.....	Farmer.....	½ m S Forrestville....	11 m W Santa Rosa....	Forrestville.
Harbine L.....	Farmer.....	½ m S Forrestville....	10 m W Santa Rosa....	Forrestville.
Hardy J J.....	Farmer.....	Green Valley.....	8 m W Santa Rosa....	Sebastopol.
Hicks M.....	Farmer.....	Green Valley.....	10 m W Santa Rosa....	Sebastopol.
Howard Wm.....	Farmer.....	Dutch Bill Creek.....	16 m SW Santa Rosa....	Freestone.
Happy J H.....	Farmer.....	Coleman Valley.....	17 m SW Santa Rosa....	Smith's R'ch.
Haffron A H.....	Sawyer.....	Duncan's Mill.....	30 m W Santa Rosa...	Duncan's Ml.
Holdridge H F.....	Farmer.....	Redwoods.....	20 m SW Santa Rosa....	Sebastopol.
Harrison B.....	Lumberman.....	Redwoods.....	20 m SW Santa Rosa....	Freestone.
Holbert.....	Farmer.....	.....	17 m W Santa Rosa....	Sebastopol.
Hotchkiss B.....	Farmer.....	3 m S Healdsburg....	13 m NW Santa Rosa....	Windsor.
Hill J.....	Farmer.....	.....	2 m NW Santa Rosa....	Santa Rosa.
Hedgepath C.....	Farmer.....	.....	2 m NW Santa Rosa....	Santa Rosa.
Hixson A.....	Farmer.....	.....	3 m NW Santa Rosa....	Santa Rosa.
Harmon W.....	Farmer.....	.....	3 m NW Santa Rosa....	Santa Rosa.
Hawkins Mrs.....	.....	.....	5 m NW Santa Rosa....	Fulton.
Henshaw H B.....	Teamster.....	.....	16 m SW Santa Rosa....	Freestone.
Hyatt Mrs.....	.....	Timber Cove Ridge...	49 m NW Santa Rosa....	Fisk's Mill.
Helmke F.....	Merchant.....	Fisk's Mill.....	53 m NW Santa Rosa....	Fisk's Mill.
Harbuck D L.....	Saw Mill Sup't.....	Stewart's Point.....	56 m NW Santa Rosa....	Fish's Bay.
Hardwick Geo.....	Lumberman.....	Stewart's Point.....	56 m NW Santa Rosa....	Fish's Bay.
Hanser S.....	Farmer.....	.....	50 m NW Santa Rosa....	Fish's Bay.
Hopps C.....	Farmer.....	.....	45 m NW Santa Rosa....	Timber Cove.
Hollister S.....	Farmer.....	Rincon Valley.....	3 m E Santa Rosa....	Santa Rosa.
Hall D R.....	Farmer.....	Manning Ranch.....	7 m SW Santa Rosa....	Stony Point.
Hunt B W.....	Farmer.....	4 m N Stony Point...	8 m SW Santa Rosa....	Sebastopol.
Harvey T F.....	Canvasser.....	5 m N Stony Point...	9 m SW Santa Rosa....	Sebastopol.
Harvey L B.....	Farmer.....	5 m N Stony Point...	9 m SW Santa Rosa....	Sebastopol.
Hamilton G W.....	Farmer.....	2 m NW Stony Point	9 m SW Santa Rosa....	Stony Point.
Houx J A M.....	Farmer.....	7 m NW Petaluma....	12 m SW Santa Rosa....	Petaluma.
Hammill H.....	Farmer.....	8 m NW Petaluma....	12 m SW Santa Rosa....	Petaluma.
Hasbrook J.....	Farmer.....	6 m SW Bloomfield..	12 m SW Santa Rosa....	Petaluma.
HALL A B.....	Milkman.....	St Antone Road.....	16 m SW Santa Rosa....	Petaluma.
Hall A S.....	Milkman.....	St Antone Road.....	16 m SW Santa Rosa....	Petaluma.
HUNTLY & COOK.....	Flour Mill.....	Main Road.....	.....	Valley Ford.
HUNTLY G W.....	Flour Mill.....	Main Road.....	Main Road.....	Valley Ford.
Hakes D.....	Dairyman.....	2½ m Bodega.....	.....	Bodega.
Hitchcock H.....	Dairyman.....	½ m E Bodega Corners	16 m W Santa Rosa....	Smith's R'ch.
Hinds H B.....	Farmer.....	½ m N Freestone.....	14 m SW Santa Rosa....	Freestone.
Higgins J.....	Farmer.....	2 m NE Freestone.....	11 m SW Santa Rosa....	Sebastopol.
Hudspeth J M.....	Farmer.....	3 m NE Freestone.....	10 m SW Santa Rosa....	Sebastopol.
Halloran Jas.....	Farmer.....	7 m W Santa Rosa....	7 m W Santa Rosa....	Sebastopol.
Haubert Jacob.....	Farmer.....	Sonoma Road.....	24 m N Santa Rosa....	Sonoma.
Haraszthy A F.....	Vintner.....	off Sonoma Road.....	22 m S Santa Rosa....	Sonoma.
Harris Mrs.....	.....	Lakeville Road.....	23 m S Santa Rosa....	Sonoma.
Harrison Mrs.....	.....	Sonoma Road.....	23 m SW Santa Rosa....	Sonoma.
HINKSTON G B.....	Saloon.....	28 m S Santa Rosa....	5 m W Sonoma.....	Lakeville.
Halpin J.....	Engineer.....	Donahue.....	22 m S Santa Rosa....	Lakeville.
Harris Mrs S E.....	.....	3 m E Sonoma.....	22 m S Santa Rosa....	Sonoma.
Hayes Wm.....	Attorney.....	1½ m N Sonoma.....	22 m S Santa Rosa....	Sonoma.
Harrison Wm.....	Farmer.....	3 m N Sonoma.....	22 m S Santa Rosa....	Sonoma.
Hooper G F.....	Farmer.....	W Sonoma Creek.....	18 m S Santa Rosa....	Sonoma.
Hall B.....	Farmer.....	W Sonoma Creek.....	18 m S Santa Rosa....	Sonoma.
Hill W McP.....	Vintner.....	W Sonoma Creek.....	17 m S Santa Rosa....	Sonoma.



NAME.	OCCUPATION.	PLACE OF BUSINESS.	RESIDENCE.	TOWN OR POST OFFICE
Hill Humphrey.....	Vintner.....	W Sonoma Creek.....	17 m S Santa Rosa.....	Sonoma.
Hays Thos.....	Farmer.....	Santa Rosa Road.....	16 m S Santa Rosa.....	Sonoma.
Hood Wm.....	Vintner.....	Los Guilucos.....	8 m S Santa Rosa.....	Santa Rosa.
Hutchison Saml.....	Farmer.....	Santa Rosa Road.....	7 m S Santa Rosa.....	Santa Rosa.
Himebauch H.....	Farmer.....	Petaluma Road.....	8 m S Santa Rosa.....	Petaluma.
Hopper Jr Wm J.....	Farmer.....	Petaluma Road.....	8 m S Santa Rosa.....	Petaluma.
Harding A.....	Farmer.....	Petaluma Road.....	8 m S Santa Rosa.....	Petaluma.
Hopper Thos.....	Farmer.....	Petaluma Road.....	8 m S Santa Rosa.....	Petaluma.
Himebeauch J.....	Farmer.....	Petaluma Road.....	9 m S Santa Rosa.....	Petaluma.
Hahn Chs.....	Laborer.....	Tel I oad to Bloom'f'd	17 m SW Santa Rosa.....	Petaluma.
Harmon L N.....	Fruit Grower.....	Sunny Side Ranch.....	16 m SW Santa Rosa..	Petaluma.
Harmon J.....	Fruit Grower.....	Sunny Side Ranch.....	16 m SW Santa Rosa..	Petaluma.
<b>HEALD D G</b> .....	Farmer.....	Pet & San Rafael R'd	18 m S Santa Rosa.....	Petaluma.
<b>HUGHES R</b> .....	Farmer.....	Sebastopol Rd.....	7 m SW Santa Rosa...	Sebastopol.
Holbasch F.....	Farmer.....	Sebastopol Road.....	9 m SW Santa Rosa...	Sebastopol.
Hoffman H W.....	Farmer.....	Seb and Petaluma Rd	9 m W Santa Rosa.....	Sebastopol.
Hinshaw W P.....	Farmer.....	Blm'f'd & Pet Tel Rd	15 m SW Santa Rosa...	Bloomfield.
Hinshaw E C.....	Farmer.....	Blm'f'd & Pet Tel Rd	15 m SW Santa Rosa..	Bloomfield.
<b>HOLLY S B</b> .....	Wagonmaker.....	Bloomfield & Seb R'd	9 m SW Santa Rosa...	Stony Point.
<b>HOLLY &amp; MAGOON</b> .....	Wagonmakers...	Bloomfield & Seb R'd	9 m SW Santa Rosa...	Stony Point.
Hasbrouck A.....	Butcher.....	Bloomfield & Seb R'd	9 m SW Santa Rosa...	Stony Point.
Henly John.....	Farmer.....	Bennett Valley.....	2 m SE Santa Rosa....	Santa Rosa.
Hagan H.....	Farmer.....	Bennett Valley.....	3 m SE Santa Rosa....	Santa Rosa.
Hastings F.....	Farmer.....	Bennet Valley.....	9 m SE Santa Rosa....	Santa Rosa.
Hastings J.....	Farmer.....	Bennett Valley.....	8 m SE Santa Rosa....	Santa Rosa.
Hastings G.....	Farmer.....	Bennett Valley.....	9 m SE Santa Ro.a....	Santa Rosa.
Howard.....	Farmer.....	Bennett Valley.....	9 m SE Santa Rosa....	Santa Rosa.
Hedrick D.....	Farmer.....	Bennett Valley.....	10 m SE Santa Rosa...	Petaluma.
Hoar F B.....	Farmer.....	Van Winkle Place...	8½ m SW Santa Rosa...	Petaluma.
<b>HARDIN W H</b> .....	Farmer.....	E Pet & S Rosa Rd...	14 m SE Santa Rosa...	Petaluma.
Hester.....	Farmer.....	Sonoma Mountain.....	15 m SE Santa Rosa...	Petaluma.
<b>HARRIS R</b> .....	Dairyman.....	St. Antone Creek Road	19½ m SW Santa Rosa	Petaluma.
Hall H.....	Farmer.....	Pet & Bl'd Tel Road	15 m SW Santa Rosa..	Bloomfield.
Hardin Mrs.....		Central Vallejo Road.	16 m S Santa Rosa....	Petaluma.
Henly P.....	Farmer.....	Pet & Sonoma Tel R'd	16 m SE Santa Rosa...	Petaluma.
<b>HIGGINS A</b> .....	Farmer.....	Pet & Lakeville Rd...	18 m SE Santa Rosa...	Petaluma.
Harris J.....	Farmer.....	Rincon Valley.....	5 m E Santa Rosa.....	Santa Rosa.
Hunt B W.....	Farmer.....	Blutcher Valley.....	8 m SW Santa Rosa...	Sebastopol.
Hyde.....	Section Master...			Cloverdale.
Hall M V.....			West Street.....	Cloverdale.
Hilbey Mrs C B.....				Cloverdale.
Howard S L.....	Attorney.....	West Street.....	West Street.....	Cloverdale.
Harper T.....	Carpenter.....			Cloverdale.
Hoadley J F.....	Hardware.....	West Street.....	Jefferson Street.....	Cloverdale.
Hess Chris.....	Blacksmith.....	West Street.....	West Street.....	Cloverdale.
Haupt J.....	Tinware.....	West Street.....	West Street.....	Cloverdale.
Hamilton M R.....	Farmer.....	Main Road.....	Main Road.....	Geyserville.
Hudson D.....	Clerk.....	Main Street.....	25 m NW Santa Rosa.	Pine Flat.
Howland S W.....	Superintendent..	Flagstaff Q Mine.....	27 m NW Santa Rosa.	Pine Flat.
Harris J.....	Superintendent..	Missouri Q Mine.....	29 m NW Santa Rosa.	Pine Flat.
Hilby W.....	Miner.....			Pine Flat.
Higgins W.....		Little Geysers.....	28 m NW Santa Rosa..	Pine Flat.
Henry Albert.....	Miner.....	Little Geysers.....	28 m NW Santa Rosa..	Pine Flat.
Harbin J M.....	Gardener.....	Little Geysers.....	28 m NW Santa Rosa..	Pine Flat.
Hudson J B.....	Miner.....	Little Geysers.....	28 m NW Santa Rosa..	Pine Flat.
Harris Dr W.....	Physician.....	Main Street.....	25 m NW Santa Rosa..	Pine Flat.
<b>HAYES T B</b> .....	Saloon.....	Main Street.....	25 m NW Santa Rosa..	Pine Flat.
Howe Sr A.....	Billiard Saloon..	Main Street.....	25 m NW Santa Rosa..	Pine Flat.
Howe Jr A.....	Billiard Saloon..	Main Street.....	25 m NW Santa Rosa..	Pine Flat.
Henry S B.....	Saloon.....	Main Street.....	25 m NW Santa Rosa..	Pine Flat.
Hayes B.....	Saloon.....	Main Street.....	25 m NW Santa Rosa..	Pine Flat.
<b>HEALD J G</b> .....	Farmer.....	Oat Valley.....	34 m NW Santa Rosa..	Cloverdale.
<b>HOLLINGSWORTH B S</b>	Hotel Prop'r.....	Geysers Springs.....	34 m N Santa Rosa....	Dodgeville.
Heimbold H C.....	Farmer.....	County Road.....	Sulphur Creek.....	Cloverdale.
Hall D W.....	Farmer.....	E County Road.....	2½ m E Cloverdale....	Cloverdale.
Hall Wm H.....	Stock Raiser.....	Calistoga Road.....	4 m N Healdsburg....	Healdsburg.
<b>HALL L J</b> .....	Stock Raiser.....	Calistoga Road.....	4 m N Healdsburg....	Healdsburg.
Hall Wm.....	Stock Raiser.....	Napa and Clov Rd....	2 m NE Geyserville...	Clairville.
Halter P.....	Farmer.....	Geyserville.....		Clairville.
Hamilton E.....	Farmer.....	Cloverdale Road.....	¼ m S Geyserville....	Clairville.
Hedrick J.....	Farmer.....	Cloverdale Road.....	½ m N Healdsburg....	Healdsburg.
Hopper Wm.....	Farmer.....	Hopper Creek.....	3½ m S Cloverdale....	Cloverdale.



NAME.	OCCUPATION.	PLACE OF BUSINESS.	RESIDENCE.	TOWN OR POST OFFICE
Hopper T B.....	Farmer.....	Hopper Creek.....	3½ m S Cloverdale.....	Cloverdale.
Hopper Jasper.....	Farmer.....	Hopper Creek.....	3½ m S Cloverdale.....	Cloverdale.
Hale M N.....	Farmer.....	Cloverdale Road.....	3 m N Geyserville.....	Clairville.
Hartsock A.....	Stock Raiser.....	Dry Creek Road.....	6½ m S Cloverdale.....	Cloverdale.
Henry J A.....	Farmer.....	Dry Creek Valley.....	7½ m N Healdsburg.....	Healdsburg.
<b>HENDRICKS J</b> .....	Stock Raiser.....	Black Canyon.....	12 m NW Healdsburg..	Healdsburg.
Hassett J.....	Butcher.....	Dry Creek Valley.....	½ m NW Healdsburg..	Healdsburg.
Hasselt M.....	Grocer.....	Dry Creek Valley.....	½ m NW Healdsburg..	Healdsburg.
Hale M.....	Printer.....	Near City.....	.....	Healdsburg.
<b>HEFFELFINGER W J</b> .....	Teamster.....	.....	1 m NW Healdsburg..	Healdsburg.
Hale Wm.....	Farmer.....	Dry Creek Valley.....	3½ m NW Healdsburg..	Healdsburg.
<b>HILL J</b> .....	Farmer.....	Black Canyon.....	16 m NW Healdsburg	Healdsburg.
Haehl H.....	Farmer.....	Cloverdale Township.	Near City.....	Cloverdale.
Haehl C.....	Farmer.....	Cloverdale Township.	Near City.....	Cloverdale.
Hendricks N C.....	Farmer.....	Dry Creek Valley.....	7 m NW Healdsburg..	Healdsburg.
Harlow J.....	Cooper.....	Dry Creek Valley.....	11 m NW Healdsburg.	Healdsburg.
Hallengeren S P.....	Farmer.....	Dry Creek Valley.....	12 m NW Healdsburg	Healdsburg.
Hendricks J M.....	Stock Raiser.....	M'tain View Ranch..	14 m NW Healdsburg..	Healdsburg.
Heaton S O.....	Farmer.....	Dry Creek Valley.....	7 m NW Healdsburg..	Healdsburg.
<b>HARMAN F V</b> .....	Farmer.....	Cloverdale Road.....	6 m NW Healdsburg..	Healdsburg.
Hayes N.....	Farmer.....	Cloverdale Road.....	5 m N Healdsburg.....	Healdsburg.
Haigh J B.....	Farmer.....	Cloverdale Road.....	4 m N Healdsburg.....	Healdsburg.
Hopper David.....	Farmer.....	Guerneville Road.....	1½ m SW Healdsburg..	Healdsburg.
Hooton M V.....	Farmer.....	Dry Creek.....	1½ m W Healdsburg..	Healdsburg.
Harris D H.....	Farmer.....	Dry Creek.....	2 m W Healdsburg..	Healdsburg.
Hammeken H.....	Farmer.....	Dry Creek.....	1¼ m NW Healdsburg..	Healdsburg.
Haigh Robt.....	Stock Raiser.....	Fort Ross Trail.....	25 m W Healdsburg..	Healdsburg.
Haigh Geo W.....	Stock Raiser.....	Fort Ross Trail.....	25 m W Healdsburg..	Healdsburg.
Harper T.....	Carpenter.....	.....	Cloverdale.....	Cloverdale.
Hess A.....	Miner.....	Healdsburg Road.....	2 m SW Cloverdale....	Cloverdale.
Hopper Wm S.....	Farmer.....	Healdsburg Road.....	1½ m S Cloverdale....	Cloverdale.
Harrington G.....	Stock Raiser.....	Geysler Road.....	12 m E Cloverdale....	Dodgeville.
<b>HOWARD S D</b> .....	Farmer.....	Harper Creek.....	Elkhorn Ranch.....	Cloverdale.
Hamson H A.....	Engineer.....	Geysler Road.....	.....	Cloverdale.
Hawkins G.....	Farmer.....	Calistoga Road.....	6¼ m NE Healdsburg..	Healdsburg.
Harmon Wm.....	Farmer.....	Napa Road.....	7 m NE Healdsburg..	Healdsburg.
Hixson J.....	Farmer.....	Napa Road.....	1 m NE Geyserville....	Clairville.
Hixon J M C.....	Farmer.....	Napa Road.....	7 m NE Healdsburg..	Healdsburg.
Ingraham.....	Deputy Sheriff..	Court House.....	Santa Rosa Road.....	Santa Rosa.
Iten J.....	Gardener.....	.....	Second Street.....	Santa Rosa.
Irwin.....	.....	.....	Third Street.....	Santa Rosa.
Isaacs A.....	Farmer.....	8 m SW Healdsb'g..	16 m NW Santa Rosa..	Healdsburg.
Irwin R.....	Farmer.....	Green Valley.....	12 m W Santa Rosa...	Sebastopol.
Inmann N D.....	Lumberman.....	Stewart's Point.....	56 m NW Santa Rosa..	Fish'n's Bay.
Irving C.....	Farmer.....	.....	45 m NW Santa Rosa..	Timber Cove.
Irving T N.....	Farmer.....	Petaluma Road.....	2 m SW Santa Rosa...	Santa Rosa.
Inmon H K.....	Dairyman.....	7 m E Petaluma.....	16 m SE Santa Rosa...	Petaluma.
Ingram S.....	Farmer.....	Rincon Valley.....	5 m E Santa Rosa.....	Santa Rosa.
Illingworth J.....	Farmer.....	7 m W Santa Rosa ..	.....	Santa Rosa.
Isaacs J.....	Farmer.....	10 m SW Healdsburg	12 m NW Santa Rosa..	Healdsburg.
Ingham A H.....	Plasterer.....	.....	Sheridan Street.....	Healdsburg.
Inglehardt J.....	Stock Raiser.....	Black Canyon.....	12 m NW Healdsburg..	Healdsburg.
Julliard C F.....	Hardware.....	Main and Third.....	Main Street.....	Santa Rosa.
<b>JUSTICE MISS S H</b> .....	Millinery.....	Fourth Street.....	Fourth Street.....	Santa Rosa.
Johnson Melville.....	Attorney.....	W side Plaza.....	Mendocino Street.....	Santa Rosa.
<b>JOOST &amp; METZGER</b> .....	Brewers.....	Second Street.....	.....	Santa Rosa.
<b>JOOST J</b> .....	Brewer.....	Second Street.....	Third and Wilson.....	Santa Rosa.
Jones G W.....	Teacher.....	Healdsburg Road.....	Healdsburg Road.....	Santa Rosa.
Johnson A.....	Teacher.....	.....	Washington Street.....	Santa Rosa.
Johnson E.....	.....	.....	Third Street.....	Santa Rosa.
Johnson Mrs M.....	.....	.....	Humboldt Street.....	Santa Rosa.
Jones C.....	Quarryman.....	.....	Fifth Street.....	Santa Rosa.
Johnson R J.....	Contractor.....	.....	Second and E Streets..	Santa Rosa.
<b>JOHNSON &amp; HENLEY</b> .....	Attorneys.....	W side Plaza.....	.....	Santa Rosa.
Jahn F.....	Barber.....	No 47 Main Street..	Keokuk Street.....	Petaluma.
Johnson P.....	Saloon.....	Dry Creek Road.....	Main Street.....	Petaluma.
Jay David.....	Blacksmith.....	Washington Street...	Sixth Street.....	Petaluma.
Johnson C.....	Saloon.....	.....	Main Street.....	Petaluma.
Jewell E.....	Merchant.....	.....	Liberty Street.....	Petaluma.
Jackson J.....	Miner.....	.....	Liberty Street.....	Petaluma.
Jameson S.....	Carpenter.....	Liberty Street.....	Liberty Street.....	Petaluma.
Jones L B.....	Clerk.....	.....	Howard & West Ave..	Petaluma.

NAME.	OCCUPATION.	PLACE OF BUSINESS.	RESIDENCE.	TOWN OR POST OFFICE
Jose M H.....	Carpenter.....	.....	Western Avenue.....	Petaluma.
Johnson T.....	Laborer.....	.....	C and Fourth.....	Petaluma.
Jacobs T R.....	Clerk.....	Main Street.....	Keller Street.....	Petaluma.
Johnson A.....	Teamster.....	.....	Fair Street.....	Petaluma.
Jewell J R.....	Farmer.....	.....	D Street.....	Petaluma.
Joyce T.....	Farmer.....	.....	Bremen Street.....	E Petaluma.
<b>JENNER C K</b> .....	Attorney.....	S side of Plaza.....	Piper and East Streets.	Healdsburg.
Jenner & Lamb.....	Dentists.....	S side of Plaza.....	.....	Healdsburg.
Jenner E K.....	Dentist.....	S side of Plaza.....	Mason Street.....	Healdsburg.
<b>JENNER &amp; RAYMOND</b> .....	Attorneys.....	S side of Plaza.....	.....	Healdsburg.
Jefferson L.....	Teamster.....	.....	.....	Healdsburg.
Jacobs E.....	Tailor.....	West Street.....	North Street.....	Healdsburg.
Jenkins G F.....	Carpenter.....	.....	Piper and Sheridan Sts	Healdsburg.
<b>JEWETT D G</b> .....	Carpenter.....	.....	Sheridan Street.....	Healdsburg.
Johnson P M.....	Tanner.....	West Street.....	West Street.....	N Healdsb'g.
Jackson W L.....	Clerk.....	Napa Street.....	Union Hotel.....	Sonoma.
<b>JESTER R F</b> .....	Butcher.....	Main Street.....	Main Street.....	Sebastopol.
Jacobs A.....	Farmer.....	Main Street.....	.....	Sebastopol.
Jones R A.....	Miner.....	.....	.....	Guerneville.
Johnson R S.....	Farmer.....	2½ m S Windsor.....	6 m NW Santa Rosa.....	Fulton.
Jones H M.....	Farmer.....	Mount Jackson.....	20 m NW Santa Rosa.....	Healdsburg.
Johnston Wm H.....	Barkeeper.....	Duncan's Mill.....	30 m W Santa Rosa.....	Duncan's Mill.
Jenny D.....	Lumberman.....	Duncan's Point.....	27 m W Santa Rosa.....	Duncan's Mill.
Johnson A.....	Farmer.....	Bodega Bay.....	23 m W Santa Rosa.....	Ocean View.
Johnson J.....	Farmer.....	.....	12 m NW Santa Rosa.....	Forrestville.
Jackson.....	Farmer.....	.....	4 m NW Santa Rosa.....	Santa Rosa.
Jacobs E.....	Farmer.....	.....	5 m NW Santa Rosa.....	Santa Rosa.
Judson L.....	Farmer.....	.....	10 m SW Santa Rosa.....	Bloomfield.
Joy B.....	Saw Mill.....	.....	17 m SW Santa Rosa.....	Smith's R'ch.
Jewell R.....	Butcher.....	Miller's Mill.....	51 m NW Santa Rosa.....	Fisk's Mill.
Johnson L M.....	Farmer.....	Sonoma Road.....	4 m SW Sonoma.....	Sonoma.
Jones D S.....	Farmer.....	Sonoma Road.....	1½ m NE Sonoma.....	Sonoma. <sup>1</sup>
Johnson J L.....	Farmer.....	off Sonoma Road.....	1½ m NE Sonoma.....	Sonoma.
Johnson Orrick.....	Farmer.....	Santa Rosa Road.....	20 m S Santa Rosa.....	Sonoma.
Justi Capt Chas.....	Postmaster.....	Santa Rosa Road.....	14 m S Santa Rosa.....	Glenellen.
James C A.....	Farmer.....	Petaluma Road.....	12 m S Santa Rosa.....	Petaluma.
Jintoig J.....	Laborer.....	Sebastopol Road.....	9 m S Santa Rosa.....	Sebastopol.
Johnson M M.....	Farmer.....	Bf'd & Pet'l'a Tel Rd.	18 m SW Santa Rosa.....	Two Rocks.
Judson J.....	Farmer.....	Blutcher Valley.....	9 m SW Santa Rosa.....	Bloomfield.
<b>JACKSON M</b> .....	Farmer.....	E Pet & S Rosa Road	10 m SE Santa Rosa.....	Petaluma.
Johnson S.....	Farmer.....	Lakeville and Pet Rd.	20 m SE Santa Rosa.....	Lakeville.
Jones W.....	Farmer.....	Rincon Valley.....	3 m E Santa Rosa.....	Santa Rosa.
Johnston N.....	Farmer.....	S Rosa & S Point R'd	3 m SW Santa Rosa.....	Stony Point.
Jones J.....	Farmer.....	3 m N Stony Pt.....	7 m SW Santa Rosa.....	Sebastopol.
Jones Wm.....	Farmer.....	4½ m N Stony Point.....	5½ m SW Santa Rosa.....	Sebastopol.
Johnston Wm.....	.....	off English Street Rd.	15 m SW Santa Rosa.....	Petaluma.
<b>JUDSON JOHN B</b> .....	Farmer.....	1 m W Bloomfield.....	15 m SW Santa Rosa.....	Bloomfield.
<b>JONES WM</b> .....	Farmer.....	2 m W Bloomfield.....	16 m SW Santa Rosa.....	Bloomfield.
Jewell E C.....	Farmer.....	4 m SE Two Rocks.....	14 m SW Santa Rosa.....	Petaluma.
Jeter Mrs M A.....	.....	.....	Broad Street.....	Cloverdale.
Johnson T.....	.....	.....	West Street.....	Cloverdale.
Johnson G.....	Blacksmith.....	.....	Main Street.....	Cloverdale.
Jackson Jos.....	Miner.....	.....	25 m NW Santa Rosa.....	Pine Flat.
Joyce Mrs.....	Bakery.....	Main Street.....	25 m NW Santa Rosa.....	Pine Flat.
Joice Wm.....	Teamster.....	.....	25 m NW Santa Rosa.....	Pine Flat.
Jones Wm.....	Miner.....	Fleetwood Q Mines.....	27 m NW Santa Rosa.....	Pine Flat.
Jacob Jas.....	Stock Raiser.....	Alexander Valley.....	10 m NE Healdsburg.....	Healdsburg.
<b>JACOB GEO</b> .....	Farmer.....	Alexander Valley.....	6½ m NE Healdsburg.....	Healdsburg.
Jones J.....	Farmer.....	Wine Creek.....	6 m NW Healdsburg.....	Healdsburg.
Johnson T.....	.....	West Street.....	Cloverdale.....	Cloverdale.
Jenkins G.....	Farmer.....	E County Road.....	2½ m E Cloverdale.....	Cloverdale.
Jones G W.....	Miner.....	.....	Geyser Springs.....	Dodgeville.
Jones Chas.....	Farmer.....	Dry Creek.....	6 m NW Healdsburg.....	Healdsburg.
Kirsch J.....	Barber.....	Main Street.....	D Street.....	Santa Rosa.
Kessing & Tupper.....	Merchants.....	Main Street.....	.....	Santa Rosa.
Kessing C.....	Merchant.....	Main Street.....	Main Street.....	Santa Rosa.
Klas Mrs M P.....	Grocer.....	Third Street.....	College Avenue.....	Santa Rosa.
<b>KORBEL BROS.</b> .....	Box Manufact'rs	Office 4th & Wilson	.....	Santa Rosa.
<b>KORBEL F</b> .....	Box Manufact'r.	Office 4th & Wilson	.....	San Francisco
<b>KORBEL A</b> .....	Box Manufact'r.	Office 4th & Wilson	Fifth Street.....	Santa Rosa.
<b>KORBEL J</b> .....	Box Manufact'r.	Office 4th & Wilson	.....	San Francisco
Keith J S.....	Merchant.....	.....	A Street.....	Santa Rosa.



NAME.	OCCUPATION.	PLACE OF BUSINESS.	RESIDENCE.	TOWN OR POST OFFICE
Koch August.....	Barber.....	Fourth Street.....	Mapes' Hotel.....	Santa Rosa.
Klutes H.....	Carpenter.....	.....	B Street.....	Santa Rosa.
Kidd Wm.....	Saw Maker.....	.....	College Street.....	Santa Rosa.
<b>KUYKENDALL G</b> .....	Carpenter.....	.....	College Avenue.....	Santa Rosa.
Kerr Wm.....	Teamster.....	.....	Sixth Street.....	Santa Rosa.
Knox F.....	Student.....	.....	A Street.....	Santa Rosa.
Keim B F.....	Job Wagon.....	.....	Fifth Street.....	Santa Rosa.
Kearney D.....	Carpenter.....	.....	Johnson Street.....	Santa Rosa.
Kill James.....	Carpenter.....	.....	Cherry Street.....	Santa Rosa.
<b>KOHLER A</b> .....	.....	.....	Green's Addition.....	Santa Rosa.
<b>KELLY L</b> .....	Grand Hotel.....	Main Street.....	Main Street.....	Santa Rosa.
<b>KUYKENDALL A</b> .....	Carpenter.....	.....	College Avenue.....	Santa Rosa.
Knox J.....	Grocer.....	Fourth Street.....	Fifth Street.....	Santa Rosa.
Kopf Wm.....	Carpenter.....	.....	Second Street.....	Santa Rosa.
Kenneley Jas.....	Plumber.....	.....	Washington Street.....	Petaluma.
Kelley Mrs S.....	Milliner.....	Main Street.....	Main Street.....	Petaluma.
Kenney John.....	Clothing, etc.....	Main Street.....	Main Street.....	Petaluma.
Kessenich H.....	Tailor.....	Main Street.....	D and Second.....	Petaluma.
Kahn A.....	Furniture.....	Main Street.....	Kentucky Street.....	Petaluma.
Keays Wm.....	Upholsterer.....	Main Street.....	E and Second.....	Petaluma.
Keating & Corless.....	Paint Store.....	Main Street.....	.....	Petaluma.
Keating M M.....	Paint Store.....	Main Street.....	F bet 4th and 5th Sts..	Petaluma.
Kemp T.....	.....	.....	Kentucky Street.....	Petaluma.
Kane Wm.....	Laborer.....	.....	Western Avenue.....	Petaluma.
Kenney G.....	Horse Trainer.....	.....	Fair Ground.....	Petaluma.
Kenney H.....	Horse Trainer.....	.....	Fair Ground.....	Petaluma.
Knowles J H.....	Politician.....	.....	Western Avenue.....	Petaluma.
Kinley M.....	Laborer.....	.....	Walnut Street.....	Petaluma.
Kelty Mrs S.....	.....	.....	Keokuk Street.....	Petaluma.
Knapp W L.....	.....	.....	Fifth Street.....	Petaluma.
Kelly J.....	Laborer.....	.....	Bassett Street.....	Petaluma.
<b>KRON J</b> .....	Wine Dealer.....	.....	Seventh Street.....	Petaluma.
Kelley A.....	Stock Dealer.....	.....	D Street.....	Petaluma.
Kelly J.....	Stableman.....	.....	C Street.....	Petaluma.
Kubie C.....	Tailor.....	Main Street.....	G and Seventh Sts.....	Petaluma.
Kingsbury Mrs Emily.....	.....	.....	First Street.....	Petaluma.
Kennay P.....	Grocer.....	Wash'ton & Hopper.....	.....	E Petaluma.
Kearny M.....	Laborer.....	.....	Adams Street.....	E Petaluma.
<b>KING BROS</b> .....	Livery Stable.....	West and North.....	.....	Healdsburg.
<b>KING J</b> .....	Livery Stable.....	West and North.....	Union Hotel.....	Healdsburg.
<b>KING R</b> .....	Livery Stable.....	West and North.....	West Street.....	Healdsburg.
Kellogg Mrs F E.....	.....	.....	Piper and University..	Healdsburg.
Knaak & Coston.....	Cabinetmakers.....	West Street.....	.....	N Healdsb'g.
Knaak A.....	Cabinetmaker.....	West Street.....	West Street.....	N Healdsb'g.
Keller F.....	Farmer.....	.....	off Napa Street.....	Sonoma.
Knackstedt H.....	Farmer.....	.....	off Napa Street.....	Sonoma.
Keil G.....	Miner.....	.....	Union Street.....	Sonoma.
<b>KNAPP A H</b> .....	Merchant.....	Main Street.....	Pleasant Street.....	Bloomfield.
Knapp Chas.....	Clerk.....	Main Street.....	Main Street.....	Bloomfield.
Kauffman L.....	Shoemaker.....	Main Street.....	Main Street.....	Bloomfield.
Knox J.....	Farmer.....	.....	Main Road.....	Bloomfield.
Kuffel J.....	Hotel.....	.....	Main Road.....	Bloomfield.
<b>KOWALSKY I</b> .....	Merchant.....	Main Street.....	Main Road.....	Smith's R'ch.
<b>KOWALSKY E H</b> .....	Merchant.....	Main Street.....	Main Road.....	Smith's R'ch.
Kennedy C.....	Butcher.....	Main Street.....	Main Street.....	Windsor.
Kennedy & Wilkerson.....	Saloon.....	Main Street.....	Main Street.....	Windsor.
Kennedy J.....	Section Boss.....	Mark West.....	7 m NW Santa Rosa...	Fulton.
Kidd Mrs.....	.....	Mark West.....	7 m NW Santa Rosa...	Fulton.
Kruse J.....	Farmer.....	Old Mark West.....	6 m NW Santa Rosa...	Fulton.
Kennedy C W.....	Farmer.....	.....	8 m NW Santa Rosa...	Santa Rosa.
Kennedy J.....	Farmer.....	.....	7 m NW Santa Rosa...	Windsor.
Kennedy G H.....	Farmer.....	.....	7 m NW Santa Rosa...	Windsor.
Kise S C.....	Farmer.....	Knight Valley Road.....	10 m NE Santa Rosa...	Windsor.
King Thos.....	Farmer.....	5 m SW Healdsburg.....	16 m NW Santa Rosa...	Healdsburg.
<b>KENNEDY H C</b> .....	Tan Bark D'lr.....	.....	.....	Forrestville.
Knowles J.....	Farmer.....	Willow Creek.....	21 m SW Santa Rosa...	Duncan's Ml.
Knowles D.....	Farmer.....	Willow Creek.....	21 m SW Santa Rosa...	Duncan's Ml.
Kee Wm.....	Farmer.....	Bodega Point.....	23 m W Santa Rosa...	Smith's R'ch.
Kee J.....	Dairyman.....	Irish Hill.....	21 m W Santa Rosa...	Smith's R'ch.
Keathly S.....	Farmer.....	.....	1 1/4 m NW Santa Rosa...	Santa Rosa.
Kennedy P.....	Farmer.....	Timber Cove.....	42 m NW Santa Rosa...	Timber Cove.
Kinglebury C.....	Laborer.....	Salt Point.....	50 m NW Santa Rosa...	Fisk's Mill.

NAME.	OCCUPATION.	PLACE OF BUSINESS.	RESIDENCE.	TOWN OR POST OFFICE
Kesler J.....	Teamster.....	Fisk's Mill.....	53 m NW Santa Rosa..	Fisk's Mill.
Knipp A.....	Stock Raiser.....	Behler's Ranch.....	61 m NW Santa Rosa..	Fish'ns Bay.
<b>KNIPP &amp; STENGEL</b> .....	Stock Raisers.....	Behler's Ranch.....	61 m NW Santa Rosa..	Fish'ns Bay.
Kitz Adam.....	Laborer.....	Buena Vista Ranch.....	22 m S Santa Rosa.....	Sonoma.
Kennedy Jas.....	Farmer.....	West Sonoma Creek..	26 m S Santa Rosa.....	Sonoma.
Karr John.....	Farmer.....	Lakeville.....	22 m S Santa Rosa.....	Lakeville.
<b>KIMBALL G W</b> .....	Farmer.....	Lakeville.....	22 m S Santa Rosa.....	Lakeville.
<b>KEENAN ALEX</b> .....	Agt & Farmer..	Donahue.....	22 m S Santa Rosa.....	Lakeville.
Koch John.....	Superintendent..	Behler Ranch.....	23 m S Santa Rosa.....	Lakeville.
Klinger M.....	Farmer.....	W side Sonoma Creek	12 m S Santa Rosa.....	Glenellen.
Kizer John.....	Farmer.....	S Road to Bloomfield	14 m S Santa Rosa.....	Petaluma.
King John.....	Farmer.....	Main R'd to Bloomf'd	16 m SW Santa Rosa..	Petaluma.
Kennedy Wm.....	Farmer.....	Bennett Valley.....	10 m SE Santa Rosa..	Santa Rosa.
Kennedy J W.....	Farmer.....	Bennett Valley.....	11 m SE Santa Rosa..	Santa Rosa.
Kelsey R.....	Farmer.....	E Vallejo Road.....	15 m SE Santa Rosa..	Petaluma.
Kimms Wm F.....	Farmer.....	Center St AntoneRoad	18 m SW Santa Rosa..	Petaluma.
<b>KILLAM A F</b> .....	Cheese Manufa'r	1 m E Petaluma.....	17 m SW Santa Rosa..	Petaluma.
Kerr J.....	Farmer.....	3 m E Lakeville.....	24 m SE Santa Rosa..	Lakeville.
Kemper C A.....	Farmer.....	3 m N Stony Point...	7 m SW Santa Rosa..	Stony Point.
Koster J.....	Farmer.....	Blutcher Valley.....	12 m SW Santa Rosa..	Sebastopol.
<b>KAUFFMANN A F</b> .....	Farmer.....	1½ m W Two Rocks..	20 m SW Santa Rosa..	Bloomfield.
Kamp N.....	Farmer.....	oif English Street R'd	16 m SW Santa Rosa..	Petaluma.
Kiggans T.....	Dairyman.....	Hall's Ranch.....	16 m SW Santa Rosa..	Petaluma.
King Chas.....	Farmer.....	4 m NW Petaluma..	18 m SW Santa Rosa..	Petaluma.
Kierran Mrs.....	Saloon.....	Main Street.....	Freestone.....	Freestone.
King M W.....	Farmer.....	Broad Street.....	Broad Street.....	Cloverdale.
Kier H.....	Farmer.....	Fourth Street.....	Fourth Street.....	Cloverdale.
<b>KERNS &amp; SHREWSBURY</b>	Fashion L. Stab.	West Street.....	.....	Cloverdale.
<b>KERNS J</b> .....	Fashion L. Stab.	West Street.....	West Street.....	Cloverdale.
Kline M.....	Merchant.....	West Street.....	West Street.....	Cloverdale.
Killgore A C.....	Laborer.....	Geysers Street.....	Geysers Street.....	Geysersville.
Knight J.....	Miner.....	Annie Belcher Q Mine	25 m NW Santa Rosa.	Pine Flat.
Keller Chas.....	Miner.....	.....	25 m NW Santa Rosa.	Pine Flat.
Koch N R.....	Miner.....	.....	25 m NW Santa Rosa.	Pine Flat.
Kresteler E.....	Shoe Store.....	Main Street.....	25 m NW Santa Rosa..	Pine Flat.
King J H.....	Farmer.....	Dry Creek.....	4 m NW Healdsburg..	Healdsburg.
<b>KLEISER J A</b> .....	Contractor.....	West Street.....	West Street.....	Cloverdale.
Kier H.....	Vintner.....	Main Street.....	Main Street.....	Cloverdale.
Kerr J.....	Miner.....	Healdsburg Road.....	2 m SW Cloverdale....	Geyserville.
Kissack A.....	Farmer.....	Cloverdale Road.....	1½ m E Geyserville..	Clairville.
Keller C.....	Farmer.....	Geysers Road.....	6¼ m NE Healdsburg..	Healdsburg.
King J.....	Stock Raiser.....	Lake Co Road.....	6 m NE Cloverdale....	Cloverdale.
Knowland C.....	Stock Raiser.....	.....	16 m E Stewart's Point	Stewart's Pt.
Kelley J.....	Farmer.....	Dry Creek.....	.....	Cloverdale.
Lamb L M.....	Bar & Bil. Room	Main Street.....	Main Street.....	Santa Rosa.
Label H.....	Merchant.....	Main Street.....	Fourth Street.....	Santa Rosa.
Lynch J.....	Saloon.....	Main Street.....	Main Street.....	Santa Rosa.
<b>LOUCKS A H</b> .....	Cottage Saloon..	Mendocino Street....	Mapes' Hotel.....	Santa Rosa.
<b>LYON, MITCHELL, BAKER &amp; ROSS</b>	Carriage Manf's	Main Street.....	.....	Santa Rosa.
<b>LYON J H</b> .....	Carriage Manf'r	Main Street.....	Third Street.....	Santa Rosa.
Latapie E.....	Sheriff.....	Court House.....	Second Street.....	Santa Rosa.
Lancaster Wm.....	Optician.....	Fourth Street.....	Cor First and B.....	Santa Rosa.
Langdon C W.....	Attorney.....	Fourth Street.....	Mendocino Street....	Santa Rosa.
Lehman G L.....	Painter.....	.....	Washington Street....	Santa Rosa.
Langer H.....	Teamster.....	.....	Fifth Street.....	Santa Rosa.
Lucke C.....	Cabinetmaker...	.....	First Street.....	Santa Rosa.
Lucky Mrs A.....	.....	.....	Humboldt Street.....	Santa Rosa.
<b>LUTTRELL J K</b> .....	Congressman.....	.....	College Avenue.....	Santa Rosa.
Light E.....	Farmer.....	.....	Fourth Street.....	Santa Rosa.
Lovett O H.....	Carpenter.....	.....	Kentucky bet Eng. & B	Petaluma.
Little Jas.....	Barkeeper.....	Main Street.....	Howard Street.....	Petaluma.
Lane D S.....	Editor.....	Main Street.....	Fifth Street.....	Petaluma.
Lampkin Mrs C A.....	Dressmaker.....	Main Street.....	Main Street.....	Petaluma.
Loranger John.....	Wagon Maker...	Main Street.....	.....	Petaluma.
Lane A W.....	Merchant.....	Main Street.....	Keller Street.....	Petaluma.
Lamberti S.....	Saloon.....	Main Street.....	Main Street.....	Petaluma.
Learan Miss N C.....	Dressmaker.....	Main Street.....	Main Street.....	Petaluma.
Lockwood J E.....	Butcher.....	.....	Kentucky Street.....	Petaluma.
Lyford W G.....	.....	.....	Washington Street....	Petaluma.
Lodge Miss J.....	Dressmaker.....	English Street.....	English Street.....	Petaluma.



NAME.	OCCUPATION.	PLACE OF BUSINESS.	RESIDENCE.	TOWN OR POST OFFICE
Lodge J D.....	Real Estate Agt.	English Street.....	English Street.....	Petaluma.
Lang H.....	Clerk.....	Main Street.....	Keller Street.....	Petaluma.
Lightner J M.....	Expressman.....	.....	Keller Street.....	Petaluma.
Lougee F W.....	.....	.....	Liberty Street.....	Petaluma.
Linebaugh J.....	Farmer.....	.....	Keokuk Street.....	Petaluma.
Lamoreaux W.....	Merchant.....	.....	Kentucky Street.....	Petaluma.
Looney Mrs E.....	.....	.....	Fifth Street.....	Petaluma.
Lovejoy A P.....	Telegr. Manager	Main Street.....	Sixth Street.....	Petaluma.
Lovejoy Dr Geo.....	Dentist.....	Main Street.....	Sixth Street.....	Petaluma.
Lloyd Wm O.....	Musician.....	.....	Seventh bet B and D..	Petaluma.
Lippitt E S.....	Attorney.....	Washington Street...	Sixth and D.....	Petaluma.
Lyster H.....	.....	.....	Sixth Street.....	Petaluma.
Lanahan Mrs M.....	.....	.....	Sixth Street.....	Petaluma.
Lewis Mrs B A.....	.....	.....	Third Street.....	Petaluma.
Lyford W G.....	.....	.....	Washington Street...	Petaluma.
Lawrence G.....	Harness Manuf'r	Main Street.....	Tucker Street.....	Healdsburg.
Lamb H O.....	Dentist.....	S side of Plaza.....	Tucker Street.....	Healdsburg.
Lewis M.....	Laborer.....	.....	Matheson Street.....	Healdsburg.
Lewis J.....	Laborer.....	.....	Tucker Street.....	Healdsburg.
Liddle H.....	Carpenter.....	.....	Tucker Street.....	Healdsburg.
Luedke J.....	Watchmaker.....	West Street.....	East Street.....	Healdsburg.
Livcy C R.....	Gunsmith.....	.....	Cloverdale Road.....	Healdsburg.
Leard Mrs P.....	.....	.....	Johnson Street.....	Healdsburg.
Law J J.....	Laborer.....	.....	off Townsend Street...	Sonoma.
Lewis Mrs J.....	.....	.....	off Napa Street.....	Sonoma.
Ludemann J.....	Cooper.....	Vallejo Street.....	E side Plaza.....	Sonoma.
Lawlor J.....	Saloon.....	Napa Street.....	Napa Street.....	Sonoma.
<b>LINEHAN J.....</b>	Livery Stable...	Jersey Street.....	Jersey Street.....	Sonoma.
Lewis Geo W.....	Tel. Manager...	West Street.....	E side Plaza.....	Sonoma.
Lind John.....	Saloon.....	Napa Street.....	Napa Street.....	Sonoma.
<b>LEVY B.....</b>	Merchant.....	Napa Street.....	Napa Street.....	Sonoma.
<b>LYON R B.....</b>	Blacksmith...	Broadway.....	Broadway.....	Sonoma.
Lake W D.....	Butcher.....	Main Street.....	Main Street.....	Bloomfield.
<b>LEFEBVRE O M.....</b>	Hotel Proprietor	Main Street.....	Main Street.....	Bloomfield.
Lindsay J.....	Laborer.....	.....	Bodega.....	Smith's R'ch.
<b>LONG FRED.....</b>	Hotel & Resta'nt	Main Street.....	Bodega.....	Smith's R'ch.
Lindsay J J.....	Merchant.....	.....	.....	Windsor.
Lafferty H H.....	Bootmaker.....	Main Street.....	Main Street.....	Windsor.
Lindsay & Clark.....	Merchants.....	Main Street.....	Main Street.....	Windsor.
Laughlin J.....	Farmer.....	Mark West.....	7 m NW Santa Rosa...	Fulton.
Longley R G.....	Teamster.....	.....	.....	Guerneville.
Line A.....	Carpenter.....	.....	.....	Guerneville.
Legg Thos.....	Road Supt.....	Forrestville.....	12 m W Santa Rosa...	Forrestville.
Lee Wm.....	Laborer.....	Forrestville.....	12 m W Santa Rosa...	Forrestville.
<b>LONG J.....</b>	Farmer.....	E Pet & S Rosa Rd...	14 m SW Santa Rosa...	Petaluma.
Lawler P.....	Farmer.....	6 m E Petaluma...	18 m SE Santa Rosa...	Petaluma.
Looney A.....	Farmer.....	2½ m N Stony Point..	7 m SW Santa Rosa...	Stony Point.
Lindig C.....	Farmer.....	4 m N Stony Point..	9 m SW Santa Rosa...	Sebastopol.
Lane Chas.....	Farmer.....	4 m SW Bloomfield...	18 m SW Santa Rosa...	Bloomfield.
Lloyd Wm L.....	Farmer.....	9 m NW Petaluma...	16 m SW Santa Rosa...	Petaluma.
<b>LOWE E &amp; BRO.....</b>	Farmers.....	9 m NW Petaluma...	16 m SW Santa Rosa...	Petaluma.
<b>LOWE D.....</b>	Farmer.....	9 m NW Petaluma...	16 m SW Santa Rosa...	Petaluma.
Longmore Wm.....	Dairyman.....	½ m E Bodega Corn's	16 m W Santa Rosa...	Smith's R'ch.
Lewis M.....	Farmer.....	Santa Rosa Valley...	2½ m N Santa Rosa...	Santa Rosa.
LeMay R.....	Farmer.....	Mark West Creek....	8 m NE Santa Rosa...	Santa Rosa.
Lockhart Wm.....	Farmer.....	Mark West Creek....	8 m NE Santa Rosa...	Santa Rosa.
Lock.....	Farmer.....	.....	6 m N Santa Rosa...	Santa Rosa.
Looney Wm.....	Farmer.....	.....	7 m NW Santa Rosa...	Fulton.
<b>LATIMER L D.....</b>	Attorney.....	Richer Valley.....	11 m NW Santa Rosa...	Windsor.
Lindsay E.....	Farmer.....	.....	14 m NW Santa Rosa...	Windsor.
<b>LEWIS R E.....</b>	Farmer.....	4 m SW Healdsburg..	12 m NW Santa Rosa...	Healdsburg.
Lawhead J B.....	Farmer.....	5 m SW Healdsburg..	16 m NW Santa Rosa...	Healdsburg.
Lake S H.....	Farmer.....	5 m SW Healdsburg..	16 m NW Santa Rosa...	Healdsburg.
Laughlin M N.....	Farmer.....	6 m SW Healdsburg..	16 m NW Santa Rosa...	Healdsburg.
Letcher N.....	Laborer.....	.....	16 m W Santa Rosa...	Guerneville.
Landsell B.....	Farmer.....	.....	16 m W Santa Rosa...	Sebastopol.
Lay F.....	Farmer.....	Sonoma Valley.....	26 m SE Santa Rosa...	Sonoma.
Lyttle F N.....	Blacksmith.....	.....	.....	Forrestville.
Lee W H.....	Engineer.....	.....	.....	Forrestville.
Legg Thos.....	Farmer.....	.....	.....	Forrestville.
Lapum H.....	Farmer.....	Green Valley.....	10 m W Santa Rosa...	Sebastopol.
Laws A.....	Farmer.....	.....	17 m W Santa Rosa...	Smith's R'ch.



NAME.	OCCUPATION.	PLACE OF BUSINESS.	RESIDENCE.	TOWN OR POST OFFICE
Lowrey E W.....	Farmer.....	Freestone Valley.....	14 m SW Santa Rosa..	Freestone.
Ludolph H.....	Mechanic.....	Green Valley.....	12 m W Santa Rosa...	Sebastopol.
Laughlin L.....	Farmer.....	Healdsburg & Seb Rd	11 m NW Santa Rosa..	Windsor.
Litton J P.....	Farmer.....	Healds'bg & Seb Rd..	12 m NW Santa Rosa..	Windsor.
Lowry J T.....	Farmer.....	Healds'bg & Seb Rd..	13 m NW Santa Rosa..	Windsor.
Lyttaker L T.....	Blacksmith.....	Black Oak Flat.....	5 m SW Santa Rosa..	Santa Rosa.
Lennan P.....	Lumberman.....	Fort Ross.....	40 m NW Santa Rosa..	Timber Cove.
Liddle Jas.....	Dairyman.....	Fort Ross.....	40 m NW Santa Rosa..	Timber Cove.
Liddle Wm.....	Dairyman.....	Fort Ross.....	40 m NW Santa Rosa..	Timber Cove.
Liebig F.....	Grocer.....	Liebig Store.....	47 m NW Santa Rosa..	Timber Cove.
Low Geo.....	Teamster.....	Miller's Mill.....	51 m NW Santa Rosa..	Fisk's Mill.
Leclere Geo.....	Lumberman.....	Fisk's Mill.....	53 m NW Santa Rosa..	Fisk's Mill.
Lancaster J.....	Farmer.....	.....	45 m NW Santa Rosa..	Timber Cove.
Lancaster C.....	Farmer.....	.....	45 m NW Santa Rosa..	Timber Cove.
Lowell A D.....	Vintner.....	Sonoma Road.....	25 m S Santa Rosa.....	Sonoma.
Leiding G F.....	Farmer.....	Sonoma Road.....	23 m S Santa Rosa.....	Sonoma.
LaVine Frank.....	Farmer.....	2 m S Sonoma.....	23 m S Santa Rosa.....	Sonoma.
Lubeck C.....	Farmer.....	Main Road.....	.....	Sonoma.
Lawse J.....	Vintner.....	Lakeville Road.....	23 m S Santa Rosa.....	Sonoma.
<b>LAMOTTE A V.....</b>	Vintner.....	W Sonoma Creek.....	14 m S Santa Rosa.....	Sonoma.
Leavenworth Dr T M.....	Farmer.....	Santa Rosa Road.....	20 m S Santa Rosa.....	Sonoma.
Lavin J.....	Farmer.....	Petaluma Road.....	9½ m S Santa Rosa.....	Petaluma.
<b>LIVELY J W.....</b>	Farmer.....	Petaluma Road.....	14½ m S Santa Rosa.....	Petaluma.
Larkins S.....	Farmer.....	Tel Rd to Bloomfield..	16 m S Santa Rosa.....	Petaluma.
Laughlin Jas.....	Farmer.....	Tel Road to Bloomf'd	14 m S Santa Rosa.....	Petaluma.
<b>LAWRENCE J A.....</b>	Farmer.....	Sebastopol Rd.....	9 m SW Santa Rosa.....	Stony Point.
Linebaugh A.....	Farmer.....	Bf'd & Petl'a Tel Rd.	15 m SW Santa Rosa..	Bloomfield.
Laufenburg M.....	Farmer.....	B'fd & Pet'la Tel Rd.	18 m SW Santa Rosa..	Two Rocks.
Lyman Jas.....	Farmer.....	Blutcher Valley.....	10 m SW Santa Rosa..	Stony Point.
Leek W G.....	Farmer.....	Bennett Valley.....	4 m SE Santa Rosa.....	Santa Rosa.
Lyman Chas.....	Farmer.....	Bennett Valley.....	10 m SE Santa Rosa..	Petaluma.
Lacque B.....	Farmer.....	Bennett Valley.....	10 m SE Santa Rosa..	Petaluma.
Looney R.....	Farmer.....	E Pet & S Rosa Road	11 m SE Santa Rosa.....	Petaluma.
<b>LAVIN T.....</b>	Farmer.....	E Pet & S Rosa Road	9 m SE Santa Rosa.....	Petaluma.
Lynch C.....	Farmer.....	4 m NE Petal'ma Rd	16 m SE Santa Rosa..	Petaluma.
Lynch John.....	Farmer.....	Lynch Creek Ranch..	16 m SE Santa Rosa..	Petaluma.
Leonard J.....	Farmer.....	Sonoma Mountain.....	15 m SE Santa Rosa..	Petaluma.
Laferty J.....	Farmer.....	Sonoma Mountain.....	15 m SE Santa Rosa..	Petaluma.
Lock I N.....	Farmer.....	Rincon Valley.....	7 m NE Santa Rosa.....	Santa Rosa.
Ludwig P.....	Carpenter.....	.....	.....	Cloverdale.
Linville V.....	P O Clerk.....	.....	.....	Cloverdale.
Lamphier S D.....	Jobber.....	.....	.....	Cloverdale.
Levy D.....	Tailor.....	West Street.....	West Street.....	Cloverdale.
<b>LIVERNASH G.....</b>	Cabinet Maker..	West Street.....	West Street.....	Cloverdale.
Linville & Son.....	Merchants.....	West Street.....	.....	Cloverdale.
Linville B.....	Merchant.....	West Street.....	West Street.....	Cloverdale.
Linville J A.....	Postmaster.....	West Street.....	U S Hotel.....	Cloverdale.
Lamb T J.....	Merchant.....	Main Street.....	Geysers Street.....	Geyserville.
Lytton W P.....	Mining Brokers..	Main Street.....	25 m NW Santa Rosa..	Pine Flat.
Linn P.....	Miner.....	.....	25 m NW Santa Rosa..	Pine Flat.
Lewelenk H.....	Miner.....	Georgia Q Mine.....	28 m NW Santa Rosa..	Pine Flat.
Lyle J.....	Miner.....	Sonoma Q Mine.....	25 m NW Santa Rosa..	Pine Flat.
Lowrey J D.....	Stock Raiser.....	.....	26 m W Cloverdale..	Cloverdale.
Lowrey Wm.....	Stock Raiser.....	.....	26 m W Cloverdale..	Cloverdale.
Lee A.....	Stock Raiser.....	Pine Flat Road.....	11 m NE Healdsburg..	Healdsburg.
Long John.....	Farmer.....	Cloverdale Road.....	4½ m NW Healdsburg..	Healdsburg.
Long Isaac.....	Farmer.....	Cloverdale Road.....	4½ m NW Healdsburg..	Healdsburg.
Long Henry.....	Farmer.....	Cloverdale Road.....	5 m N Healdsburg.....	Healdsburg.
Leigh R.....	Farmer.....	Cloverdale Road.....	6 m NW Healdsburg..	Healdsburg.
Leigh B.....	Farmer.....	Cloverdale Road.....	6 m NW Healdsburg..	Healdsburg.
Lavall J.....	Farmer.....	Dry Creek.....	1 m NW Healdsburg..	Healdsburg.
Lacry E C.....	Wool Grower...	Geysers Spring Road..	12 m E Cloverdale....	Cloverdale.
Leigh W H.....	Farmer.....	Cloverdale Road.....	6 m NW Healdsburg..	Healdsburg.
<b>LOW WM B.....</b>	Farmer.....	Geyserville.....	2 m SE Geyserville...	Clairville.
Laymanance F.....	Farmer.....	Dry Creek.....	2½ m NW Healdsburg..	Healdsburg.
Laymanance J C.....	Farmer.....	Dry Creek.....	2 m NW Healdsburg..	Healdsburg.
Lambert C L.....	Farmer.....	Dry Creek.....	4 m NW Healdsburg..	Healdsburg.
Lewis Byron.....	Farmer.....	E County Road.....	4½ m E Cloverdale....	Cloverdale.
Lewis Robt E.....	Farmer.....	Oat Valley.....	36 m NW Santa Rosa..	Cloverdale.
Lamb D.....	Farmer.....	Cloverdale Road.....	1 m E Geyserville....	Clairville.
Lamb D W.....	Farmer.....	Cloverdale Road.....	1 m E Geyserville....	Clairville.
Luce J.....	Farmer.....	Russian River.....	3 m NE Healdsburg...	Healdsburg.



NAME.	OCCUPATION.	PLACE OF BUSINESS.	RESIDENCE.	TOWN OR POST OFFICE
Lake S H.....	Farmer.....	Marshall's Ranch.....	5 m SW Healdsburg..	Healdsburg.
Lake Jr S H.....	Farmer.....	Marshall's Ranch.....	5 m SW Healdsburg..	Healdsburg.
LOVEGROVE J.....	Herdsmen.....	Truett's Ranch.....	7 m S Cloverdale.....	Cloverdale.
Ley H D.....	Painter.....	Cloverdale Road.....	1 m N Healdsburg.....	Healdsburg.
Larison L.....	Farmer.....	Russian River Valley	8 m Cloverdale.....	Cloverdale.
Lasseus C.....	Farmer.....	Eagle Route Ranch..	8 m W Geyserville.....	Clairville.
<b>METZGER WM</b> .....	Brewer.....	Second Street.....	Second Street.....	Santa Rosa.
Morgan T G.....	Machinist.....	.....	Main Street.....	Santa Rosa.
Miller J D.....	Carpenter.....	.....	Main Street.....	Santa Rosa.
Miller J A.....	Search Records..	Fourth Street.....	B and First.....	Santa Rosa.
Menefee W H.....	.....	.....	B Street.....	Santa Rosa.
Morgan R D.....	Farmer.....	.....	College Avenue.....	Santa Rosa.
Morgan F R.....	Farmer.....	.....	College Avenue.....	Santa Rosa.
McDowell P.....	.....	.....	College Avenue.....	Santa Rosa.
Mather S.....	Carpenter.....	.....	College Avenue.....	Santa Rosa.
Merriman A M.....	Professor.....	Christian College.....	College Street.....	Santa Rosa.
Miller John H.....	Carpenter.....	.....	College Street.....	Santa Rosa.
Melson J.....	Jobber.....	.....	.....	Santa Rosa.
Middleton Mrs L A.....	.....	.....	Johnson Street.....	Santa Rosa.
Miller S.....	Mason.....	.....	Wilson Street.....	Santa Rosa.
Menefee J.....	Jobber.....	.....	Sixth Street.....	Santa Rosa.
Muller John.....	Upholsterer.....	.....	Fifth Street.....	Santa Rosa.
McCorcal M K.....	Farmer.....	.....	Sixth Street.....	Santa Rosa.
Mathews & Seawell.....	Butchers.....	Fourth Street.....	.....	Santa Rosa.
Mathews J.....	Butcher.....	Fourth Street.....	Seventh Street.....	Santa Rosa.
<b>MCMEANS A C</b> .....	School Sup't.....	Fourth Street.....	Cherry Street.....	Santa Rosa.
Metzlar Geo.....	Cook.....	.....	Sixth Street.....	Santa Rosa.
Mountjoy Mrs M.....	.....	.....	Fifth Street.....	Santa Rosa.
McReynolds J.....	.....	.....	Fourth Street.....	Santa Rosa.
Morris W R.....	Furniture.....	Fourth Street.....	Fourth Street.....	Santa Rosa.
<b>MINTZER DR P B</b> .....	Manager Gd Htl.....	Main Street.....	Main Street.....	Santa Rosa.
Meyar J.....	Tailor.....	E side of Plaza.....	First Street.....	Santa Rosa.
Mead Mrs C.....	.....	.....	E side of Plaza.....	Santa Rosa.
Moxon W H.....	Variety Store.....	Main and Second.....	Main and Second.....	Santa Rosa.
Morris J W.....	Merchant.....	SW side Plaza.....	SW side Plaza.....	Santa Rosa.
Morrison Bros.....	Dry Goods.....	W side Plaza.....	.....	Santa Rosa.
Morrison O.....	Dry Goods.....	W side Plaza.....	Second Street.....	Santa Rosa.
Morrison F.....	Dry Goods.....	W side Plaza.....	Second Street.....	Santa Rosa.
<b>MCCULLOUGH</b> & <b>MASLIN</b> .....	Attorneys.....	W side Plaza.....	.....	Santa Rosa.
<b>MCCULLOUGH W</b> .....	Attorney.....	W side Plaza.....	Third Street.....	Santa Rosa.
<b>MASLIN E W</b> .....	Attorney.....	W side Plaza.....	Third Street.....	Santa Rosa.
McAnally Dr W W.....	Physician.....	Fourth Street.....	B St bet 5th and 6th ..	Santa Rosa.
Miller & Andrews.....	Billiard Saloon..	Fourth Street.....	.....	Santa Rosa.
Miller H.....	Billiard Saloon..	Fourth Street.....	Second Street.....	Santa Rosa.
<b>MAGOON H K</b> .....	Real Estate.....	Fourth Street.....	Fourth Street.....	Santa Rosa.
<b>MORROW BROS</b> .....	Hardware.....	Fourth Street.....	.....	Santa Rosa.
<b>MORROW JAMES JR</b> .....	Hardware.....	Fourth Street.....	Second Street.....	Santa Rosa.
<b>MORROW E E</b> .....	Hardware.....	Fourth Street.....	Second Street.....	Santa Rosa.
Matern F.....	Grocer.....	Fourth Street.....	Fourth Street.....	Santa Rosa.
<b>MAED A</b> .....	Boots and Shoes.	Fourth Street.....	Fourth Street.....	Santa Rosa.
<b>MORRIS W H</b> .....	Harness Man'fr.	Fourth Street.....	Fourth Street.....	Santa Rosa.
<b>METZGER H</b> .....	Saloon.....	Mendocino Street.....	Mendocino and Fifth..	Santa Rosa.
McCoy James.....	Painter.....	Mendocino Street.....	Mendocino Street.....	Santa Rosa.
<b>MITCHELL J H</b> .....	Wagonmakers..	Main Street.....	.....	Santa Rosa.
Mead W H.....	Constable.....	Mendocino Street.....	E side of Plaza.....	Santa Rosa.
McConnell Wm E.....	Dist Attorney ..	Court House.....	Mendocino Street.....	Santa Rosa.
Mitchell R T.....	Farmer.....	.....	Humboldt Street.....	Santa Rosa.
Mapes Ira.....	Teamster.....	.....	Humboldt Street.....	Santa Rosa.
<b>MORROW SR JAS</b> .....	.....	.....	Second bet D and E ..	Santa Rosa.
Murphy R.....	Lumber Mill.....	Redwoods.....	Second Street.....	Santa Rosa.
Murphy.....	Stage Prop'r.....	.....	Third Street.....	Santa Rosa.
Martrou G.....	Carriage Trim'r.	Washington Street..	Fifth Street.....	Petaluma.
Morris A.....	Merchant.....	Washington & Main..	D and Third Sts.....	Petaluma.
Maynard F T.....	W'sale Druggist	Main Street.....	Liberty Street.....	Petaluma.
Medley A G.....	Jeweler.....	Main Street.....	Kentucky Street.....	Petaluma.
McGuire Thos.....	Retail Drugs.....	Main Street.....	.....	Petaluma.
McClenny J S.....	Butcher.....	.....	Main Street.....	Petaluma.
Miller A.....	Tailor.....	Main Street.....	Upham Street.....	Petaluma.
Mayer J G.....	Capitalist.....	.....	Keokuk and Prospect..	Petaluma.
McCune A.....	Miller.....	Main Street.....	Liberty Street.....	Petaluma.
McNab A.....	Clerk.....	Main Street.....	Kentucky & Prospect..	Petaluma.

NAME.	OCCUPATION.	PLACE OF BUSINESS.	RESIDENCE.	TOWN OR POST OFFICE
McCarthy M.....	Shoemaker.....	Main Street.....	Sixth and G.....	Petaluma.
Matzenbach W B.....	Hotel.....	Main Street.....	Main Street.....	Petaluma.
Miller Frank V.....	Barber.....	Main Street.....	Keller Street.....	Petaluma.
<b>MATTHIES &amp; MEYER</b> .....	Union Hotel.....	Main Street.....	Main Street.....	Petaluma.
<b>MATTHIES H</b> .....	Hotel Prop'r.....	Main Street.....	Main Street.....	Petaluma.
<b>MEYER A</b> .....	Hotel Prop.....	Main Street.....	Howard and English..	Petaluma.
Myerholtz H.....	Butcher.....	Washington Street....	Washington Hotel.....	Petaluma.
Marceas Mrs C.....	.....	.....	Kentucky Street.....	Petaluma.
Millett G E.....	Blacksmith.....	.....	Kentucky Street.....	Petaluma.
McGinnis Wm.....	Laborer.....	.....	Kentucky Street.....	Petaluma.
Munday T P.....	Teamster.....	.....	Main Street.....	Petaluma.
Mathews O.....	Farmer.....	.....	Main Street.....	Petaluma.
Murray Mrs M.....	.....	.....	Washington Street....	Petaluma.
Meacham H.....	Farmer.....	.....	Washington Street....	Petaluma.
Merchant Joel.....	Trader.....	.....	City Hotel.....	Petaluma.
McNeil John.....	Blacksmith.....	.....	Third Street.....	Petaluma.
Morstadt A.....	Teacher.....	.....	Third Street.....	Petaluma.
McGuire A.....	Stock Raiser.....	.....	Adams and Hopper....	E Petaluma.
Mego M.....	Mariner.....	.....	Adams Street.....	E Petaluma.
Murray P.....	Laborer.....	.....	Adams and Bremen....	E Petaluma.
Mock C.....	Farmer.....	.....	Washington Street....	E Petaluma.
Malone P.....	Laborer.....	.....	Hopper Street.....	E Petaluma.
<b>MORSE A</b> .....	Postmaster.....	Washington Street....	Keller & Washington..	Petaluma.
McNear & Bro.....	Warehouse.....	Washington Street....	.....	Petaluma.
Martin Miss J C.....	Teacher.....	Upham Street.....	Upham Street.....	Petaluma.
Munsell Mrs S.....	Boarding House	Keller Street.....	Keller Street.....	Petaluma.
Murphy J.....	Saddler.....	.....	Keller Street.....	Petaluma.
<b>MITCHELL CHAS</b> .....	Brewer.....	Western Avenue.....	Stanley Street.....	Petaluma.
McGrath J.....	Farmer.....	.....	Western Ave.....	Petaluma.
McCarthy E.....	Teamster.....	.....	Western Auenue.....	Petaluma.
Mirandi F.....	.....	.....	Post Street.....	Petaluma.
Morrow D.....	Farmer.....	.....	Bodega Avenue.....	Petaluma.
Mills Mrs C.....	.....	.....	Prospect Street.....	Petaluma.
Meehan P.....	Laborer.....	.....	Keokuk Street.....	Petaluma.
Moore P.....	.....	.....	Keokuk Street.....	Petaluma.
Morris Mrs S.....	Washwoman.....	Fourth Street.....	Fourth Street.....	Petaluma.
McNear J.....	Warehouse.....	.....	Fourth Street.....	Petaluma.
Meyers C F L.....	Miller.....	.....	Fourth and F.....	Petaluma.
Montejo Jose.....	Saddler.....	.....	Fourth Street.....	Petaluma.
Miller Mrs G W.....	.....	.....	Fifth Street.....	Petaluma.
McNear F E.....	Bookkeeper.....	Main Street.....	Sixth Street.....	Petaluma.
Meadows P H.....	Butcher.....	.....	Basset Street.....	Petaluma.
Montgomery Wm.....	Dyer.....	Fourth and B.....	Fourth and B.....	Petaluma.
Marshall L.....	Mason.....	.....	D Street.....	Petaluma.
Magner J F.....	Laborer.....	.....	D Street.....	Petaluma.
McNally M.....	Laborer.....	.....	Fourth Street.....	Petaluma.
Marshall S W.....	Mason.....	.....	Seventh Street.....	Petaluma.
Murray John.....	Laborer.....	.....	Washington Street....	E Petaluma.
Mitchell J.....	Patent Medicine	.....	Sixth Street.....	Petaluma.
Merker J.....	Barkeeper.....	Main Street.....	Sixth Street.....	Petaluma.
McHarvey C.....	Blacksmith.....	W side Plaza.....	Napa Street.....	Sonoma.
<b>MARTIN JAS</b> .....	Blacksmith.....	E side Plaza.....	E side Plaza.....	Sonoma.
McHarvey & Hope.....	Blacksmiths.....	W side Plaza.....	.....	Sonoma.
McDonald A.....	Saloon.....	Napa Street.....	Broadway.....	Sonoma.
Moore R D.....	Stage Prop.....	.....	Broadway.....	Sonoma.
McCracken Wm.....	Laborer.....	.....	Napa Street.....	Sonoma.
Monahan P.....	Laborer.....	.....	Napa Street.....	Sonoma.
McKenna P.....	Blacksmith.....	Main Street.....	Wilson's Exchange...	Sebastopol.
McChristian J.....	Teamster.....	Main Street.....	.....	Sebastopol.
<b>MILLER &amp; CO L W</b> .....	Stage Prop's.....	Main Street.....	Wilson's Exchange...	Sebastopol.
<b>MILLER L W</b> .....	Stage Prop.....	Main Street.....	Wilson's Exchange...	Sebastopol.
Melmer G.....	Barber.....	Main Street.....	Main Street.....	Bloomfield.
Mooney Thos.....	Blacksmith.....	Main Street.....	Main Street.....	Bloomfield.
Mills W J.....	Tanner.....	.....	Main Street.....	Bloomfield.
McCallister W C.....	Laborer.....	.....	Main Street.....	Bloomfield.
McCormack Mrs.....	.....	.....	.....	Valley Ford.
<b>MC CAUGHEY J</b> .....	Merchant.....	Main Street.....	Bodega Corners.....	Smith's R'ch.
Murray T.....	Butcher.....	Main Street.....	Bodega Corners.....	Smith's R'ch.
McLaughlin R.....	Shoemaker.....	Main Street.....	Bodega.....	Smith's R'ch.
<b>MYERS J R</b> .....	R R Contractor..	.....	.....	Windsor.
Murphy J.....	Teamster.....	.....	.....	Windsor.
McDouall C.....	Merchant.....	Main Street.....	Main Street.....	Windsor.



NAME.	OCCUPATION.	PLACE OF BUSINESS.	RESIDENCE.	TOWN OR POST OFFICE
Mackinder Geo.....	Blacksmith.....	Main Street.....		Windsor.
McKune J F.....	Merchant.....	Mark West.....	7 m NW Santa Rosa..	Fulton.
Morse J M.....	Painter.....	Mark West.....	7 m NW Santa Rosa..	Fulton.
Mansfield Miss S.....	Glove Manuf.....		Sheridan Street.....	Healdsburg.
<b>MILLER GEO</b> .....	Vintner.....		University Street.....	Healdsburg.
<b>MISER H S</b> .....	Brickyard.....		North Healdsburg.....	Healdsburg.
Maple W P.....	Engineer.....		Sheridan Street.....	Healdsburg.
McArthur A D.....	Carpenter.....		Johnson Street.....	Healdsburg.
Moss H.....	Trader.....		North Healdsburg.....	Healdsburg.
Mozota P.....	Cook.....			Healdsburg.
Meton W M.....	Stock Raiser.....		Centre Street.....	Healdsburg.
Martin S B.....	Teamster.....		Centre Street.....	Healdsburg.
Mulligan J.....	Mechanic.....		East Street.....	Healdsburg.
<b>MULLER CARL</b> .....	Brewery.....	Grant Street.....	West and Lincoln.....	Healdsburg.
Martin Jr E.....	R R Agent.....	Fulton Station.....	Fulton House.....	Fulton.
Manning N E.....	Laborer.....			Guerneville.
Maddox Wm.....	Laborer.....			Guerneville.
Murphy & Bros.....	Prop's Saw Mill.....			Guerneville.
Murphy W.....	Pro Saw Mill.....			Guerneville.
Mead J A.....	Pro Saw Mill.....			Guerneville.
Meade E.....	Farmer.....			Forrestville.
McMannus S P.....	Dep'ty Assessor.....	S side Plaza.....	Centre Street.....	Healdsburg.
Monmonier W B.....	Painter.....	Centre Street.....	Centre Street.....	Healdsburg.
Meyers F I.....	Blacksmith.....	Main Street.....	Matheson Street.....	Healdsburg.
McGuire Mrs J.....	Dressmaker.....	Matheson Street.....	Matheson Street.....	Healdsburg.
McGuire J.....	Section Man.....		Matheson Street.....	Healdsburg.
Meyers I M & M A.....	Dressmakers.....	Matheson Street.....	Matheson Street.....	Healdsburg.
Madeira Frank A.....	Car. Painter.....	Powell Street.....		Healdsburg.
Madeira Geo.....	Car. Painter.....	Powell Street.....	Matheson Street.....	Healdsburg.
Madeira Mrs G.....	Dressmaker.....		Matheson Street.....	Healdsburg.
McMullen S W.....			Matheson Street.....	Healdsburg.
McGilvray A.....	Engineer.....		Hayden Street.....	Healdsburg.
McMullen.....	Section Master.....		Near Depot.....	Healdsburg.
McArthur T.....	Shoemaker.....		7 m NW Healdsburg..	Healdsburg.
McGilvray Mrs L.....	Dressmaker.....	West Street.....	Hayden Street.....	Healdsburg.
Mulligan & Bro.....	Hardware.....	West Street.....		Healdsburg.
Mulligan Wm.....	Hardware.....	West Street.....	9 m E Healdsburg.....	Healdsburg.
Mulligan Geo.....	Hardware.....	West Street.....	East Street.....	Healdsburg.
Meyer S.....	Merchant.....	West Street.....	Tucker Street.....	Healdsburg.
Marshall & Williams.....	Blacksmiths.....	North Street.....		Healdsburg.
Marshall J.....	Blacksmith.....		North and Sheridan.....	Healdsburg.
McMannus & Smith.....	Grocers.....	West and North.....		Healdsburg.
McMannus J G.....	Grocer.....	West and North.....	Fitch Street.....	Healdsburg.
Meyer M.....	Merchant.....	Main and Powell.....	E side Plaza.....	Healdsburg.
Moore Mrs M.....			Matheson and East.....	Healdsburg.
<b>MARTIN J A</b> .....	Stage Line.....		Sheridan and North.....	Healdsburg.
Markham A.....	Saloon.....	Duncan's Mill.....	30 m W Santa Rosa..	Duncan's Ml.
Mason M.....	Farmer.....	Freestone Valley.....	16 m SW Santa Rosa..	Freestone.
McClenny R T.....	Farmer.....	Freestone Valley.....	16 m SW Santa Rosa..	Freestone.
McIntosh J.....	Laborer.....		14 m W Santa Rosa..	Sebastopol.
Miller Mrs Mary.....		Green Valley.....	11 m W Santa Rosa..	Sebastopol.
Morgan.....	Farmer.....			Healdsburg.
Mead J A.....	Pro Saw Mill.....			Healdsburg.
Mead & Hassett.....	Pro Saw Mill.....	Redwoods.....	16 m NW Santa Rosa..	Healdsburg.
Millichap E S.....	Farmer.....	Shipley Ranch.....	9 m NW Santa Rosa..	Windsor.
Miller F.....	Farmer.....		14 m NW Santa Rosa..	Healdsburg.
McReynolds Wm.....	Farmer.....		2 m NW Santa Rosa..	Santa Rosa.
Morton D.....	Farmer.....		3 m NW Santa Rosa..	Santa Rosa.
Mills A.....	Farmer.....		5 m NW Santa Rosa..	Santa Rosa.
McPeak J H.....	Farmer.....		5½ m NW Santa Rosa..	Sebastopol.
McCarthy.....	Farmer.....		10 m SW Santa Rosa..	Bloomfield.
Mullally P.....	Farmer.....	English Hill.....	14 m SW Santa Rosa..	Freestone.
McReynolds S.....	Farmer.....	English Hill.....	7 m SW Santa Rosa..	Sebastopol.
McReynolds J.....	Farmer.....	English Hill.....	6 m SW Santa Rosa..	Sebastopol.
Mahoney J.....	Farmer.....	English Hill.....	14 m SW Santa Rosa..	Freestone.
<b>MEEKER W N</b> .....		Meeker's Mills.....	18 m SW Santa Rosa..	Freestone.
Mayer Aug.....	Dairyman.....	Russian Gulch.....	35 m SW Santa Rosa..	Duncan's Ml.
McCarthy Thos.....	Lumberman.....	Fort Ross.....	40 m NW Santa Rosa..	Henry's Hot'l
Mc Mail R.....	Teamster.....	Timber Cove Ridge.....	47 m NW Santa Rosa..	Timber Cove.
Miller W R.....	Merchant.....	Timber Cove.....	45 m NW Santa Rosa..	Timber Cove.
Meagher E D.....	Clerk.....	Salt Point Hotel.....	50 m NW Santa Rosa..	Fisk's Mill.
McClane R.....	Blacksmith.....	Salt Point.....	50 m NW Santa Rosa..	Fisk's Mill.



NAME.	OCCUPATION.	PLACE OF BUSINESS.	RESIDENCE.	TOWN OR POST OFFICE
Miller C W.....	Seaman.....	Fisk's Mill.....	53 m NW Santa Rosa..	Fisk's Mill.
McClellan M T.....	Farmer.....	.....	45 m NW Santa Rosa.	Timber Cove.
Miller W.....	Farmer.....	.....	45 m NW Santa Rosa.	Timber Cove.
Miller E.....	Farmer.....	.....	45 m NW Santa Rosa.	Timber Cove.
Miller Geo.....	Farmer.....	.....	45 m NW Santa Rosa.	Timber Cove.
Maple A.....	Farmer.....	.....	50 m NW Santa Rosa.	Fish'm's B'y
Mailing C.....	Farmer.....	.....	50 m NW Santa Rosa.	Fish'm's B'y
Milrick M.....	Dairyman.....	.....	60 m NW Santa Rosa.	Stewart's Pt.
Matti N.....	Dairyman.....	Sonoma Road.....	26 m S Santa Rosa....	Sonoma.
<b>MORTON M T.</b> .....	Farmer.....	Sonoma Road.....	22 m S Santa Rosa....	Sonoma.
Morse E E.....	Vintner.....	Sonoma Road.....	22 m S Santa Rosa....	Sonoma.
McLaughlin Mrs.....	.....	St Louis.....	24 m S Santa Rosa....	Sonoma.
<b>MILLS N.</b> .....	Pro. Stage Line	Lakeville.....	22 m S Santa Rosa....	Lakeville.
Mc Adams Geo.....	Blacksmith.....	Lakeville.....	22 m S Santa Rosa....	Lakeville.
McCormick John.....	Engineer.....	Donahue.....	22 m S Santa Rosa....	Lakeville.
Michels J.....	Clerk.....	Sonoma House.....	Donahue.....	Lakeville.
Maxwell Mrs L.....	.....	1½ m N Sonoma.....	22 m S Santa Rosa....	Sonoma.
McAndrews P.....	Farmer.....	2 m W Sonoma.....	22 m S Santa Rosa....	Sonoma.
<b>MORRIS J B.</b> .....	Farmer.....	W Sonoma Creek.....	18 m S Santa Rosa....	Sonoma.
Morris John.....	Farmer.....	W Sonoma Creek.....	18 m S Santa Rosa....	Sonoma.
Monahan Pat.....	Farmer.....	W Sonoma Creek.....	18 m S Santa Rosa....	Sonoma.
Malony P.....	Farmer.....	W Sonoma Creek.....	14 m S Santa Rosa....	Sonoma.
Miller G.....	Farmer.....	W Sonoma Creek.....	12 m S Santa Rosa....	Glenellen.
<b>MARRS A B.</b> .....	Vintner.....	Santa Rosa.....	18 m S Santa Rosa....	Sonoma.
Manion Wm.....	Farmer.....	Petaluma Road.....	2 m S Santa Rosa....	Santa Rosa.
Moore H.....	Farmer.....	Petaluma Road.....	5 m S Santa Rosa....	Santa Rosa.
Moss C.....	Farmer.....	Petaluma Road.....	9 m S Santa Rosa....	Petaluma.
<b>MOCK J L.</b> .....	Fruit Grower.....	1st R'd N Bloomfield	15 m S Santa Rosa....	Petaluma.
<b>MOORE EDWIN.</b> .....	Farmer.....	Wilson District.....	16 m S Santa Rosa....	Petaluma.
<b>MISNER D R.</b> .....	.....	Bloomfield & Seb R'd	.....	Stony Point.
<b>MISNER G M.</b> .....	.....	Bloomfield & Seb R'd	.....	Stony Point.
<b>MISNER BROS</b> .....	Hotel Pro.....	Stony Point.....	16 m S Santa Rosa....	Stony Point.
Maguire C.....	Farmer.....	Sebastopol Road.....	9 m W Santa Rosa....	Sebastopol.
McReynolds A.....	Dairyman.....	Bloomfield & Seb R'd	14 m S Santa Rosa....	Bloomfield.
McTamp N.....	Farmer.....	Seb and Petaluma Rd	11 m SW Santa Rosa..	Petaluma.
Meritt J.....	Farmer.....	Seb and Petaluma Rd	11 m SW Santa Rosa..	Petaluma.
Misner J D.....	Farmer.....	Seb and Petaluma Rd	9½ m SW Santa Rosa..	Stony Point.
Meachun L.....	Farmer.....	Seb and Petaluma Rd	9 m SW Santa Rosa....	Stony Point.
Merrill J.....	Farmer.....	Seb and Petaluma Rd	9 m SW Santa Rosa....	Stony Point.
<b>MAGOON W H.</b> .....	Wagon Maker.....	Bloomfield & Seb R'd	9 m SW Santa Rosa....	Stony Point.
Mason W R.....	Farmer.....	Bloomfield & Seb R'd	9 m SW Santa Rosa....	Stony Point.
Millington J.....	Farmer.....	Bennett Valley.....	2 m SE Santa Rosa....	Santa Rosa.
McClelland J J.....	Farmer.....	Bennett Valley.....	3 m SE Santa Rosa....	Santa Rosa.
Miller D E.....	Farmer.....	Bennett Valley.....	8 m SE Santa Rosa....	Santa Rosa.
McDowell Wm.....	Superintendent..	Cotati Ranch.....	8 m SW Santa Rosa....	Petaluma.
Maass C.....	Farmer.....	.....	9 m SW Santa Rosa....	Petaluma.
Mock Wm.....	Farmer.....	Alder Brook Farm.....	16 m SE Santa Rosa....	Petaluma.
Mock E F.....	Farmer.....	5 m N Petaluma.....	16 m SE Santa Rosa....	Petaluma.
Malone Pat.....	Farmer.....	Sonoma Mountain.....	15 m SE Santa Rosa...	Petaluma.
Merrit J.....	Farmer.....	Sonoma Mountain.....	15 m SE Santa Rosa...	Petaluma.
Miller C S.....	Farmer.....	Washington Street Rd	15 m SE Santa Rosa...	Petaluma.
Monday Mrs B B.....	.....	E Vallejo Road.....	16 m SE Santa Rosa...	Petaluma.
Morrow J.....	Farmer.....	Ken St Antone Road..	18 m SW Santa Rosa..	Petaluma.
Murphy John.....	Farmer.....	Ken St Antone Road..	19 m SW Santa Rosa..	Petaluma.
<b>McLAUGHLIN M</b> .....	Farmer.....	Ken St Antone Road..	19 m SW Santa Rosa..	Petaluma.
Mellen H D.....	Farmer.....	St Antone Creek Rd..	19 m SW Santa Rosa..	Petaluma.
Mock E.....	Farmer.....	Mock's Ranch.....	14 m SE Santa Rosa....	Petaluma.
Mathers W F.....	Dairyman.....	7 m E Petaluma.....	16 m SW Santa Rosa..	Petaluma.
McCoy Mrs.....	.....	Sonoma Mountain.....	24 m SE Santa Rosa....	Petaluma.
Maguire Wm.....	Farmer.....	Sonoma Mountain.....	18 m SE Santa Rosa....	Petaluma.
<b>MURPHY P.</b> .....	Farmer.....	Adobe Flat.....	18 m SE Santa Rosa....	Petaluma.
Murphy J.....	Farmer.....	Sonoma Mountain.....	18 m SE Santa Rosa....	Petaluma.
McAuliffe P.....	Dairyman.....	4½ m E Petaluma.....	18 m SE Santa Rosa....	Petaluma.
McDebit C.....	Farmer.....	2½ m NE Lakeville..	23 m SE Santa Rosa...	Lakeville.
Murray D.....	Farmer.....	4 m N Lakeville.....	22 m SE Santa Rosa....	Lakeville.
Miller J.....	Farmer.....	4½ m N Lakeville.....	24 m SE Santa Rosa....	Lakeville.
Mackay T.....	Farmer.....	3 m E Lakeville.....	24 m SE Santa Rosa....	Lakeville.
<b>McMINN J</b> .....	Farmer.....	Santa Rosa Road.....	2½ m SW Santa Rosa..	Santa Rosa.
Merritt Chas.....	Farmer.....	Santa Rosa Road.....	3 m SW Santa Rosa....	Santa Rosa.
McGregor W K.....	Dairyman.....	Santa Rosa Road.....	4 m SW Santa Rosa....	Stony Point.
Moltzen F D.....	Dairyman.....	Santa Rosa Road.....	3 m SW Santa Rosa....	Santa Rosa.
Morrow Jas.....	Farmer.....	Santa Rosa & S P R..	5 m SW Santa Rosa....	Stony Point.



NAME.	OCCUPATION.	PLACE OF BUSINESS.	RESIDENCE.	TOWN OR POST OFFICE
Morrow John .....	Farmer.....	Santa Rosa & S P R..	5 m SW Santa Rosa...	Stony Point.
Morrow Jas.....	Teacher.....	Santa Rosa & S P R..	5 m SW Santa Rosa...	Stony Point.
Mayer C.....	Farmer.....	English Street Road..	16 m SW Santa Rosa...	Petaluma.
Myres L.....	Dairyman.....	English Street Road..	17 m SW Santa Rosa...	Petaluma.
McPhillips F.....	Farmer.....	2 m W Bloomfield....	20 m SW Santa Rosa..	Bloomfield.
Mathsen E.....	Farmer.....	English Street Road..	19 m SW Santa Rosa..	Petaluma.
Manon J.....	Dairyman.....	2 m E Bodega.....	14 m W Santa Rosa...	Smith's R'ch.
Marsh Geo.....	Dairyman.....	2 m N Lakeville.....	25 m S Santa Rosa....	Lakeville.
McKinney P.....	Laborer.....	.....	East Street.....	Cloverdale.
Marble T R.....	Carpenter.....	.....	Main Road.....	Cloverdale.
McCracken Wm J.....	Stage Driver.....	.....	.....	Cloverdale.
Miller Mrs L.....	.....	.....	.....	Cloverdale.
Morgan D B.....	Insurance Agt... ..	West Street.....	Washington and South	Cloverdale.
Mitchell Chas E.....	Merchant.....	West Street.....	West Street.....	Cloverdale.
<b>MENIHAN N</b> .....	Hotel.....	West Street.....	West Street.....	Cloverdale.
<b>McHARVEY C F</b> .....	Harness Manuf'r	West Street.....	West Street.....	Cloverdale.
Murray W E.....	Harness Manuf'r	West Street.....	West Street.....	Cloverdale.
Muntz J.....	Shoemaker.....	West Street.....	West Street.....	Cloverdale.
Mara E O.....	Waiter.....	West and Second....	West and Second....	Cloverdale.
McDonough M.....	Section Boss.....	.....	Railroad Street.....	Geyserville.
McGee H W.....	.....	.....	Geysers Street.....	Geyserville.
McMinn W C.....	Hotel Pro.....	Geysers Street.....	Geysers Street.....	Geyserville.
Mack D.....	Farmer.....	N Fork M West Creek	12 m NE Santa Rosa..	Calistoga.
Martin H.....	Sheep Shearer.....	.....	14 m NW Santa Rosa..	Windsor.
McClellan Wm.....	Sheep Shearer.....	.....	14 m NW Santa Rosa..	Windsor.
McDonald F.....	Nursery.....	Knightsville.....	14 m N Santa Rosa..	Calistoga.
Myers D P.....	Farmer.....	Rocky Ranch.....	11 m NW Santa Rosa..	Windsor.
Mills G W.....	Carpenter.....	$\frac{1}{2}$ m W Healdsburg..	16 m NW Santa Rosa..	Healdsburg.
McElroy Wm.....	Farmer.....	$\frac{3}{4}$ m W Healdsburg..	16 m NW Santa Rosa..	Healdsburg.
<b>McCLISH THOS</b> .....	Farmer.....	4 m SW Healdsburg..	16 m NW Santa Rosa..	Healdsburg.
McClish J N.....	Farmer.....	4 m SW Healdsburg..	16 m SW Santa Rosa..	Healdsburg.
McClish J L.....	Farmer.....	4 m SW Healdsburg..	16 m SW Santa Rosa..	Healdsburg.
McCracken J.....	Farmer.....	6 m W Healdsburg..	16 m NW Santa Rosa..	Healdsburg.
Meredith E.....	Farmer.....	8 m SW Healdsburg..	17 m NW Santa Rosa..	Healdsburg.
Merrill G.....	Merchant.....	.....	.....	Forrestville.
Mead E.....	Laborer.....	.....	.....	Forrestville.
Miller Wm.....	Laborer.....	$\frac{1}{4}$ m S Forrestville ..	12 m N Santa Rosa ..	Forrestville.
Meeks R.....	Farmer.....	Green Valley.....	8 m W Santa Rosa....	Sebastopol.
McChristian O.....	Farmer.....	Green Valley.....	9 m W Santa Rosa....	Sebastopol.
McChristian P.....	Farmer.....	Green Valley.....	9 m W Santa Rosa....	Sebastopol.
Marshall J.....	Farmer.....	Green Valley.....	9 m W Santa Rosa....	Sebastopol.
<b>MEEKER BROS</b> .....	Saw Mill.....	4 m N Freestone.....	15 m SW Santa Rosa..	Freestone.
<b>MEEKER M C</b> .....	Saw Mill.....	4 m N Freestone.....	15 m SW Santa Rosa..	Freestone.
<b>MEEKER A P</b> .....	Saw Mill.....	4 m N Freestone.....	15 m SW Santa Rosa..	Freestone.
McCown H S.....	Farmer.....	.....	17 m SW Santa Rosa..	Smith's R'ch.
Mears W T.....	Lumberman.....	Duncan's Mill.....	30 m W Santa Rosa..	Duncan's Ml.
<b>McGREW S</b> .....	Farmer.....	8 m NW Petaluma....	10 m SW Santa Rosa..	Petaluma.
<b>MIDDLEMAST J</b> .....	Farmer.....	$1\frac{1}{2}$ m S Two Rocks....	16 m SW Santa Rosa..	Petaluma.
<b>MARTIN S W</b> .....	Farmer.....	3 m E Two Rocks....	16 m SW Santa Rosa..	Petaluma.
Martin J.....	Farmer.....	English Street Road..	16 m SW Santa Rosa..	Petaluma.
McGarvey J.....	Farmer.....	1 m W Bloomfield....	16 m SW Santa Rosa..	Bloomfield.
Mills John.....	Farmer.....	1 m W Bloomfield....	16 m SW Santa Rosa..	Bloomfield.
Menery.....	Farmer.....	2 m E Bloom'f'd Cor's	14 m W Santa Rosa ..	Smith's R'ch.
<b>MORRIS J C</b> .....	Hotel.....	Freestone.....	.....	Freestone.
Magee Wm.....	Farmer.....	$1\frac{1}{4}$ m SW Freestone..	14 m SW Santa Rosa..	Freestone.
McReynolds J.....	Farmer.....	3 m W Sebastopol....	10 m SW Santa Rosa..	Sebastopol.
Musselman A J.....	Farmer.....	2 m NW Sebastopol..	9 m SW Santa Rosa..	Sebastopol.
Moore Robert.....	Farmer.....	2 $\frac{1}{2}$ m N Sebastopol..	9 m SW Santa Rosa..	Sebastopol.
Martin Wm J P.....	.....	4 $\frac{1}{2}$ m SW Healdsburg	11 m NE Santa Rosa..	Windsor.
McClelland C.....	Farmer.....	5 m SW Healdsburg..	10 m NE Santa Rosa..	Windsor.
McNeill W H.....	Farmer.....	$1\frac{1}{2}$ m S Windsor.....	8 m NW Santa Rosa..	Windsor.
Murdock L.....	Farmer.....	Santa Rosa Valley....	1 m N Santa Rosa....	Santa Rosa.
Moore J.....	Farmer.....	Santa Rosa Valley....	2 m N Santa Rosa....	Santa Rosa.
Maize L.....	Farmer.....	Mark West Creek....	10 m N Santa Rosa....	Santa Rosa.
<b>McCANN J</b> .....	Farmer.....	Rosemount Place....	10 m N Santa Rosa....	Santa Rosa.
Morton N S.....	Farmer.....	Rosemount Place....	6 m NE Santa Rosa....	Santa Rosa.
Miser H.....	Farmer.....	.....	4 m NE Santa Rosa....	Santa Rosa.
Maddox P.....	Farmer.....	Old Mark West.....	6 m NW Santa Rosa..	Fulton.
Matson J.....	Farmer.....	Old Mark West.....	6 m NW Santa Rosa..	Fulton.
Maddox L D.....	Farmer.....	Old Mark West.....	6 m NW Santa Rosa..	Fulton.
McCain G W.....	Farmer.....	.....	6 m N Santa Rosa....	Santa Rosa.
Moody Mrs J.....	.....	Calistoga Road.....	6 $\frac{3}{4}$ m NE Santa Rosa..	Healdsburg.

NAME.	OCCUPATION.	PLACE OF BUSINESS.	RESIDENCE.	TOWN OR POST OFFICE
McCorkle J P.....	Minister.....	Healdsburg.....	Piper Street.....	Healdsburg.
Mixon J.....	Foreman.....	Georgia Q Mine.....	28 m NW Santa Rosa..	Pine Flat.
Morrison N.....	Superintendent..	Oak Grove Q Mine...	25 m NW Santa Rosa..	Pine Flat.
McDonald W.....	Farmer.....	Healdsburg Road.....	19 m NW Santa Rosa..	Pine Flat.
Mazata L.....	Cook.....	.....	27 m NW Santa Rosa..	Pine Flat.
Miller H.....	Miner.....	.....	25 m NW Santa Rosa..	Pine Flat.
Mull J.....	Woodchopper..	Little Geysers.....	28 m NW Santa Rosa..	Pine Flat.
Millet Wm.....	Miner.....	.....	25 m NW Santa Rosa..	Pine Flat.
McGuire W.....	Miner.....	.....	25 m NW Santa Rosa..	Pine Flat.
McGreer J.....	Miner.....	.....	25 m NW Santa Rosa..	Pine Flat.
McGreer C.....	Merchant.....	Main Street.....	25 m NW Santa Rosa..	Pine Flat.
Moore J M.....	Teamster.....	.....	25 m NW Santa Rosa..	Pine Flat.
Matheson C T.....	Lumberman.....	.....	25 m NW Santa Rosa..	Pine Flat.
Moore Wm.....	Miner.....	.....	25 m NW Santa Rosa..	Pine Flat.
Manuel J.....	Miner.....	Fleetwood Q Mine....	27 m NW Santa Rosa..	Pine Flat.
Meyers H.....	Miner.....	Fleetwood Q Mine....	37 m NW Santa Rosa..	Pine Flat.
<b>MOWBRAY T R.....</b>	Farmer.....	Oat Valley.....	35 m NW Santa Rosa..	Cloverdale.
McGee H W.....	Miner.....	Geyserville.....	24 m N Santa Rosa...	Clairville.
McElroy Wm.....	Farmer.....	Mill Creek Road.....	15 m N Santa Rosa...	Healdsburg.
Miles Wm.....	Farmer.....	Cloverdale Road.....	1 m N Healdsburg.....	Healdsburg.
McPherson C P.....	Farmer.....	Big Plains.....	5½ m NE Healdsburg..	Healdsburg.
McPherson T W.....	Farmer.....	Big Plains.....	7 m NE Healdsburg....	Healdsburg.
<b>McDONOUGH M.....</b>	Section Master..	Geyserville.....	24 m N Santa Rosa...	Clairville.
<b>MYZICK D B.....</b>	Stock Raiser....	Mount View Ranch..	5 m W Geyserville....	Clairville.
Moore C P.....	Stock Raiser....	Cloverdale Road.....	3½ m NW Geyserville..	Clairville.
Magoon J.....	Superintendent..	Livermore Q Mine....	7 m NE Cloverdale....	Cloverdale.
<b>MATHEWS WM.....</b>	Miner.....	Livermore Q Mine....	7 m NE Cloverdale....	Cloverdale.
Murray C.....	Farmer.....	Dry Creek.....	6 m NW Healdsburg..	Healdsburg.
Means A.....	Farmer.....	Dry Creek.....	7½ m NW Healdsburg..	Healdsburg.
Miller J.....	Farmer.....	Dry Creek.....	1½ m NW Healdsburg..	Healdsburg.
Mitchell J.....	Farmer.....	Dry Creek.....	½ m NW Healdsburg..	Healdsburg.
Michael G.....	Farmer.....	Dry Creek.....	3 m NW Healdsburg..	Healdsburg.
Martin J S.....	Farmer.....	Eagle Rock Ranch....	15 m W Healdsburg..	Healdsburg.
<b>MARTIN JR J S.....</b>	Farmer.....	Eagle Rock Ranch....	15 m W Healdsburg..	Healdsburg.
<b>MELDER H.....</b>	Farmer.....	Black Canyon.....	2 m S Skagg's Springs	Healdsburg.
Mead L C.....	Farmer.....	Hot Springs Creek....	9 m W Geyserville....	Clairville.
<b>MORRIS J P.....</b>	Stock Raiser....	Cloverdale Township.	7 m NW Cloverdale...	Cloverdale.
Murphy R.....	Stock Raiser....	Cloverdale Township.	6 m NW Cloverdale...	Cloverdale.
McElarney F.....	Farmer.....	McElarney's Ranch..	¾ m NW Cloverdale...	Cloverdale.
Morse W H.....	Farmer.....	Dry Creek.....	8 m NW Healdsburg..	Healdsburg.
Merry T H.....	Attorney.....	Dry Creek.....	6 m NW Healdsburg..	Healdsburg.
<b>MASON W C.....</b>	Attorney.....	Pleasant Hill.....	3½ m W Healdsburg..	Healdsburg.
McCarty Wm.....	Farmer.....	Dry Creek.....	2 m W Healdsburg....	Healdsburg.
McCray Wm H.....	Farmer.....	Healdsburg Road.....	1½ m S Cloverdale...	Cloverdale.
Mathews.....	Farmer.....	Dry Creek.....	8 m W Cloverdale....	Cloverdale.
Murrell J L.....	Stock Raiser....	Chamiza Road.....	23 m NW Healdsburg..	Healdsburg.
Malen C.....	Farmer.....	.....	9 m E Stewart's Pt....	Stewart's Pt.
Melville A.....	Farmer.....	Melville's Ranch.....	18 m W Cloverdale....	Cloverdale.
Mathews W.....	Farmer.....	Pine Flat Road.....	6 m NE Healdsburg....	Healdsburg.
Mulligan Wm.....	Farmer.....	Calistoga Road.....	8 m NE Healdsburg....	Healdsburg.
Neblett E.....	Hardware.....	Third and Main.....	Mendocino Street.....	Santa Rosa.
<b>NILSON P F.....</b>	Jeweler.....	W side Plaza.....	W side Plaza.....	Santa Rosa.
<b>NICOLL, SMITH &amp; SHULTEY</b>	Wagonmakers..	Fourth Street.....	.....	Santa Rosa.
<b>NICOLL D C.....</b>	Wagonmaker....	Fourth Street.....	Fourth Street.....	Santa Rosa.
Noonan G P.....	Deputy Clerk...	Court House.....	Fifth Street.....	Santa Rosa.
Nobec A.....	Carpenter.....	.....	Fifth Street.....	Santa Rosa.
<b>NEECE A.....</b>	Capitalist.....	.....	Grand Hotel.....	Santa Rosa.
Neil Wash.....	Miller.....	100 Main Street.....	Bremen Street.....	E Petaluma.
Naughten Hubert.....	Grocer.....	Main Street.....	Upham Street.....	Petaluma.
<b>NOBLE &amp; FELL.....</b>	Photographers..	Main Street.....	Fourth and F.....	Petaluma.
Newburgh & Co.....	Merchants.....	Main Street.....	.....	Petaluma.
Newburgh E.....	Merchant.....	Main Street.....	Liberty Street.....	Petaluma.
Needham & Roach.....	Grocers.....	Washington Street...	.....	Petaluma.
Needham F.....	Grocer.....	Washington Street...	Washington Street....	E Petaluma.
Nelson A J.....	Minister.....	North Methodist....	Sixth Street.....	Petaluma.
Newberry C.....	Clerk.....	Main Street.....	Sixth Street.....	Petaluma.
<b>NAY L G.....</b>	Mechanic.....	East Petaluma.....	C bet 4th and 5th....	Petaluma.
<b>NAY L G &amp; CO.....</b>	Planing Mill....	East Petaluma.....	.....	E Petaluma.
<b>NOBLE S S.....</b>	Photographer....	Main Street.....	Fourth and F.....	Petaluma.
Norton & Whipple.....	Attorneys.....	SE cor Plaza.....	.....	Healdsburg.
Norton L A.....	Attorney.....	SE cor Plaza.....	E side Plaza.....	Healdsburg.



NAME.	OCCUPATION.	PLACE OF BUSINESS.	RESIDENCE.	TOWN OR POST OFFICE
Northup Mrs C H.....	Music Teacher.....	.....	.....	Healdsburg.
Nichols A.....	Harness Man'fr.....	.....	Main Street.....	Sebastopol.
Nelis O.....	Blacksmith.....	Main Street.....	Bodega.....	Smith's R'ch.
Noble A P.....	Machinist.....	Donahue.....	22 m S Santa Rosa.....	Lakeville.
Nay W J.....	Farmer.....	Seb & Pet Stage Rd.....	12 m SW Santa Rosa.....	Petaluma.
<b>NAY S A</b> .....	Farmer.....	Seb & Pet Stage Rd.....	12 m SW Santa Rosa.....	Petaluma.
Neal J.....	Farmer.....	Bennett Valley.....	9 m SE Santa Rosa.....	Santa Rosa.
Nolan J.....	Farmer.....	Central Vallejo Road.....	16 m SE Santa Rosa.....	Petaluma.
Norris Chas.....	Farmer.....	Rincon Valley.....	7 m NE Santa Rosa.....	Santa Rosa.
Nichols T A.....	Farmer.....	S Rosa & S Point R'd.....	3 m SW Santa Rosa.....	Santa Rosa.
Nelson.....	Farmer.....	4 m SE Two Rocks.....	14 m SW Santa Rosa.....	Petaluma.
Norton J.....	Farmer.....	½ m SW Freestone.....	14 m SW Santa Rosa.....	Freestone.
Nichols J W.....	Farmer.....	2 m N Freestone.....	12 m SW Santa Rosa.....	Freestone.
Near C D.....	Farmer.....	Santa Rosa Valley.....	2 m NW Santa Rosa.....	Santa Rosa.
Naughty J.....	Farmer.....	.....	5 m NW Santa Rosa.....	Fulton.
Noble H A.....	Farmer.....	4 m SW Healdsburg.....	16 m NW Santa Rosa.....	Healdsburg.
Nowlin S S.....	Chair Maker.....	.....	.....	Forrestville.
Nalley A B.....	Farmer.....	Heald'bg & Seb Road.....	12 m NW Santa Rosa.....	Windsor.
Nolin C.....	Foreman.....	Miller's Mill.....	51 m NW Santa Rosa.....	Fisk's Mill.
Nelson H.....	Barkeeper.....	Stewart's Mill Hotel.....	56 m NW Santa Rosa.....	Fish'ns Bay.
Nash G A.....	Teamster.....	.....	25 m NW Santa Rosa.....	Pine Flat.
Norris T H.....	Miner.....	Flag Staff.....	27 m NW Santa Rosa.....	Pine Flat.
Neusman N.....	Stock Raiser.....	.....	10 m NE Cloverdale.....	Cloverdale.
Newman Wm N.....	Poultry Raiser.....	Black Canyon.....	8 m W Geyserville.....	Clairville.
Neeley R.....	Farmer.....	Dry Creek.....	1½ m NW Healdsburg.....	Healdsburg.
Niles H.....	Farmer.....	Dry Creek.....	7 m NW Healdsburg.....	Healdsburg.
Neffe E H.....	Farmer.....	E County Road.....	5 m E Cloverdale.....	Cloverdale.
<b>NORTON N R</b> .....	Farmer.....	Dry Creek.....	12 m NW Healdsburg.....	Healdsburg.
Noble R B.....	Farmer.....	Napa Road.....	1½ m E Geyserville.....	Clairville.
Ostrosky A.....	Shoe Store.....	Main Street.....	Main Street.....	Santa Rosa.
O'Rear W E.....	Grocer.....	Mendocino and Fifth.....	Mendocino and Fifth.....	Santa Rosa.
<b>OVERTON A P</b> .....	County Judge.....	W side Plaza.....	Fourth Street.....	Santa Rosa.
Overmoyer O.....	Laborer.....	.....	Redwood Road.....	Santa Rosa.
O'Gorman Miss K.....	Millinery.....	Main Street.....	Main Street.....	Petaluma.
Overholser A W.....	Butcher.....	Main Street.....	Third Street.....	Petaluma.
Oman G W.....	.....	.....	Main Street.....	Petaluma.
O'Shea Wm.....	Contractor.....	.....	Main Street.....	Petaluma.
O'Brien Mrs J.....	.....	.....	.....	Petaluma.
Oliver A G.....	Dairyman.....	.....	Keokuk Street.....	Petaluma.
Odell Mrs S.....	.....	.....	Kentucky Street.....	Petaluma.
O'Farrell A.....	Laborer.....	.....	Fifth Street.....	Petaluma.
Otis C W.....	Teacher.....	.....	Liberty Street.....	Petaluma.
Osgood C.....	Trav'ing Agent.....	.....	Sixth Street.....	Petaluma.
O'Brien M.....	Blacksmith.....	.....	Sixth Street.....	Petaluma.
Otis Mrs M J.....	.....	.....	Third Street.....	Petaluma.
O'Connor P.....	Laborer.....	.....	University Street.....	Healdsburg.
Orender W H.....	Teamster.....	.....	.....	Healdsburg.
<b>ORTTLE F</b> .....	Union Hotel.....	Napa Street.....	Napa Street.....	Sonoma.
O'Holleran T.....	Farmer.....	Main Street.....	Main Street.....	Sebastopol.
Olliver J S.....	Blacksmith.....	Main Street.....	Main Street.....	Bloomfield.
O'Farrell J.....	Farmer.....	.....	.....	Freestone.
Ort Julius.....	Farmer.....	Petaluma Road.....	2½ m E Santa Rosa.....	Santa Rosa.
<b>O'HARA JOHN</b> .....	Hotel Prop.....	Petaluma Road.....	9½ m S Santa Rosa.....	Petaluma.
Offutt Chas.....	Farmer.....	S Road to Bloomfield.....	14 m S Santa Rosa.....	Petaluma.
Owens C.....	Farmer.....	Bennett Valley.....	8 m SE Santa Rosa.....	Santa Rosa.
<b>ORMSBY G W</b> .....	Farmer.....	E Pet & S Rosa Road.....	12 m SE Santa Rosa.....	Petaluma.
Ormsby J H.....	Farmer.....	E Pet & S Rosa Rd.....	12 m SE Santa Rosa.....	Petaluma.
O'Hearn J.....	Farmer.....	4 m NE Lakeville.....	26 m SE Santa Rosa.....	Lakeville.
O'Grady T.....	Farmer.....	Freestone.....	.....	Freestone.
Oliver J R H.....	Postmaster.....	.....	.....	Forrestville.
Owens H.....	Laborer.....	.....	15 m SW Santa Rosa.....	Freestone.
Olive Chas.....	Filer.....	Duncan's Mill.....	30 m W Santa Rosa.....	Duncan's Ml.
Olmstead O A.....	Mechanic.....	Dutch Bill Creek.....	17 m SW Santa Rosa.....	Sebastopol.
Olmstead L W.....	Mechanic.....	Dutch Bill Creek.....	17 m SW Santa Rosa.....	Sebastopol.
O'Brian J.....	Farmer.....	.....	4 m NW Santa Rosa.....	Santa Rosa.
O'Leary T.....	Farmer.....	.....	6 m SW Santa Rosa.....	Sebastopol.
O'Brien P.....	Blacksmith.....	Timber Cove.....	45 m NW Santa Rosa.....	Timber Cove.
Opey R.....	Miner.....	.....	27 m NW Santa Rosa.....	Pine Flat.
O'Conner P.....	Farmer.....	.....	Healdsburg.....	Healdsburg.
Ontis J.....	Teamster.....	Cloverdale Creek.....	W Cloverdale.....	Cloverdale.
Otis J.....	Stock Raiser.....	Gualala Road.....	24 m NW Healdsburg.....	Healdsburg.
Otis I.....	Stock Raiser.....	Gualala Road.....	24 m NW Healdsburg.....	Healdsburg.



NAME.	OCCUPATION.	PLACE OF BUSINESS.	RESIDENCE.	TOWN OR POST OFFICE
Owens T.....	Farmer.....	Napa Road.....	1½ m E Geyserville.....	Clairville.
Odell S.....	Farmer.....	Napa Road.....	2½ m E Geyserville.....	Clairville.
Parks J M.....	Dentist.....	Main Street.....	Third Street.....	Santa Rosa.
Peery & Proctor.....	Dry Goods.....	W side Plaza.....	.....	Santa Rosa.
Peery T E.....	Dry Goods.....	W side Plaza.....	Third Street.....	Santa Rosa.
Proctor T J.....	Dry Goods.....	W side Plaza.....	.....	Santa Rosa.
Patton D C.....	Grocer.....	Fourth Street.....	Fourth Street.....	Santa Rosa.
Pressley J G.....	Attorney.....	Fourth Street.....	First and A.....	Santa Rosa.
Prindle W.....	Elkhorn Market	Fourth Street.....	Third Street.....	Santa Rosa.
<b>POWERS D</b> .....	Livery Stable.....	Mendocino Street.....	Fourth Street.....	Santa Rosa.
Park J F.....	Carriage Painter	Main Street.....	.....	Santa Rosa.
Pauli G T.....	Co Treasurer.....	Court House.....	Fourth and A.....	Santa Rosa.
Perkinson J E.....	Hotel.....	Fourth Street.....	Fourth and Wilson.....	Santa Rosa.
Parks H G.....	Real Estate.....	Fourth Street.....	Fifth Street.....	Santa Rosa.
<b>PETIT ALEX P</b> .....	Contractor.....	Third Street.....	Fourth and A.....	Santa Rosa.
Purcell James.....	Farmer.....	.....	Lincoln Street.....	Santa Rosa.
Power T J.....	Gunsmith.....	Redwood Road.....	Redwood Road.....	Santa Rosa.
Petery G.....	Laborer.....	.....	B Street.....	Santa Rosa.
Peterson Mrs E.....	.....	.....	B Street.....	Santa Rosa.
Phelps H.....	Farmer.....	.....	Sixth Street.....	Santa Rosa.
Phelps C L.....	Painter.....	.....	Fifth Street.....	Santa Rosa.
Patterson Wm.....	Carpenter.....	.....	Cherry Street.....	Santa Rosa.
Pendergrast Rev J C.....	Minister.....	.....	Ames and Beaver.....	Santa Rosa.
Pyatt Mrs T H.....	.....	.....	Fourth Street.....	Santa Rosa.
Parks G.....	Plasterer.....	.....	College Avenue.....	Santa Rosa.
Phillips G M.....	Dentist.....	Washington & Main..	D Street.....	Petaluma.
Phillips Mrs M.....	.....	.....	Third Street.....	Petaluma.
Purrrington J.....	Farmer.....	.....	Third Street.....	Petaluma.
Payran S.....	Farmer.....	.....	Washington Street.....	E Petaluma.
Porter J K.....	Horseman.....	.....	Washington Street.....	E Petaluma.
Pharriss Mrs D.....	.....	.....	Hopper Street.....	E Petaluma.
<b>PEAVEY J C</b> .....	Hotel Clerk.....	.....	Washington Hotel.....	Petaluma.
Power Wm J.....	Laborer.....	Bassett and Post.....	.....	Petaluma.
<b>PEARCE &amp; SEATON</b> .....	Attorneys.....	Main Street.....	.....	Petaluma.
Palmer J A.....	Harness Man'fr.....	.....	Prospect Street.....	Petaluma.
Preston J M.....	Clerk.....	Main Street.....	Seventh and C.....	Petaluma.
Pander H.....	News Agent.....	Main Street.....	Sixth Street.....	Petaluma.
Phillips Jacob.....	Tailor.....	Main Street.....	Washington Street.....	Petaluma.
<b>PEARCE GEO</b> .....	Attorney.....	Main Street.....	B Street.....	Petaluma.
<b>POEHLMANN M</b> .....	Butcher.....	Main Street.....	Third and F.....	Petaluma.
<b>POEHLMANN C</b> .....	Butcher.....	Main Street.....	Third and F.....	Petaluma.
Peyton J A.....	Drayman.....	.....	Hopper Street.....	E Petaluma.
Polk Chas E.....	Jeweler.....	Main Street.....	Third Street.....	Petaluma.
Pfau John.....	Livery.....	Main Street.....	Third and C.....	Petaluma.
Price Mrs A.....	.....	.....	Prospect Street.....	Petaluma.
Potter S B.....	Blacksmith.....	.....	Kentucky Street.....	Petaluma.
Potter Wm.....	Teamster.....	.....	Main Street.....	Petaluma.
<b>PEPPER G B</b> .....	Nurseryman.....	Wash'ton & Liberty..	Liberty Street.....	Petaluma.
Palmer Jas M.....	Farmer.....	.....	Kentucky Street.....	Petaluma.
Pangborn T M.....	Farmer.....	.....	Keller Street.....	Petaluma.
Palmer Mrs A.....	.....	.....	Western Avenue.....	Petaluma.
Panco M.....	Laborer.....	.....	Upham Street.....	Petaluma.
Parish R.....	Carpenter.....	.....	Howard Street.....	Petaluma.
<b>PHARO J H</b> .....	Warehouseman.....	.....	Fourth Street.....	Petaluma.
Pimm H.....	Painter.....	English Street.....	Liberty Street.....	Petaluma.
<b>PUTNAM D W</b> .....	Wagon Maker.....	Howard and English..	B and Sixth.....	Petaluma.
Park C.....	Bricklayer.....	.....	B Street.....	Petaluma.
Pickett Mrs Jas.....	.....	.....	D Street.....	Petaluma.
Post Mrs R.....	.....	.....	Sixth and D.....	Petaluma.
Pond M.....	Harness Man'fr.....	West Street.....	Tucker Street.....	Healdsburg.
<b>POE E</b> .....	Heald'bg Mark't	N side of Plaza.....	Piper Street.....	Healdsburg.
Prince S O.....	Butcher.....	N side of Plaza.....	Piper Street.....	Healdsburg.
Porter T.....	Stock Raiser.....	.....	University Street.....	Healdsburg.
Peck P S.....	Nurseryman.....	.....	Tucker Street.....	Healdsburg.
Palmer J S.....	Laborer.....	.....	Hayden Street.....	Healdsburg.
Phelps A.....	Carpenter.....	.....	Hayden Street.....	Healdsburg.
Proctor T W.....	Expressman.....	.....	.....	Healdsburg.
Proctor C E.....	Drayman.....	.....	.....	Healdsburg.
Proctor C B.....	Carpenter.....	.....	.....	Healdsburg.
Peters S.....	.....	.....	Matheson and East.....	Healdsburg.
Piper Dr J J.....	Druggist.....	West Street.....	.....	Healdsburg.
Powell R.....	Trader.....	.....	North Street.....	Healdsburg.



NAME.	OCCUPATION.	PLACE OF BUSINESS.	RESIDENCE.	TOWN OR POST OFFICE
Pinn J.....	Wagon Maker.....		Sheridan and North.....	Healdsburg.
Pettitt J.....	Laborer.....		Sheridan Street.....	Healdsburg.
Parshall Rev R F.....	Bapt Minister ..		Piper Street.....	Healdsburg.
Porter H M.....	Miner.....		Johnson Street.....	Healdsburg.
Priest Dr J.....	Physician.....		Johnson Street.....	Healdsburg.
Pierce A.....	Fruit Peddler.....			Healdsburg.
POE J.....			West Street.....	N Healdsb'g.
Pickett Wm.....	Vintner.....		Napa Street.....	Sonoma.
Pohley H.....	Carpenter.....		Napa Street.....	Sonoma.
POPPE J A.....	Merchant.....	E side of Plaza.....	E side Plaza.....	Sonoma.
Pauli Bros.....	Merchants.....	Napa Street.....		Sonoma.
Pauli F A.....	Merchant.....	Napa Street.....	off Napa Street.....	Sonoma.
PIONEER HOTEL.....		Main Street.....	Cor Santa Rosa Road...	Sebastopol.
Plunkett A M.....	Farmer.....	N of Main Street.....		Sebastopol.
Plunkett A M.....	Farmer.....	N of Main Street.....		Sebastopol.
Palmer C H.....	Tinner.....	Main Street.....	Main Street.....	Bloomfield.
PERCIVAL W C.....	Flour Mill.....	Main Street.....	Main Street.....	Bloomfield.
Pettit Amos.....	Saloon.....	Main Street.....	Cor Broderick Street...	Bloomfield.
Palmer Jas.....	Undertaker.....	Main Street.....	Main Street.....	Bloomfield.
Palmer E B.....	Undertaker.....	Main Street.....	Main Street.....	Valley Ford.
Perry F.....	Dairyman.....		James Street.....	Valley Ford.
Patterson A S.....	Laborer.....			Smith's R'ch.
Piggott Dr A K.....		Main Street.....	Bodega.....	Smith's R'ch.
Pool L.....	Laborer.....		7 m NW Santa Rosa....	Fulton.
Pool D C.....	Laborer.....	Fulton.....	5 m NW Santa Rosa....	Fulton.
Pauli Bros.....	Agents WF & Co	Fulton.....	5 m NW Santa Rosa....	Fulton.
Pool T.....	Laborer.....	Fulton.....	5 m NW Santa Rosa....	Fulton.
Pippin T.....	Laborer.....			Guerneville.
Pool J.....	Laborer.....			Guerneville.
Peckinpah E.....	Laborer.....			Guerneville.
Pell J.....	Laborer.....			Guerneville.
Palmer A.....	Laborer.....			Guerneville.
Pomeroy S D.....	Farmer.....	Green Valley.....	10 m W Santa Rosa....	Sebastopol.
Perry J C.....	Engineer.....	4 m NW Freestone...	15 m SW Santa Rosa...	Freestone.
Phelps A.....	Farmer.....	Irish Hill.....	20 m SW Santa Rosa...	Smith's R'ch.
Patterson Wm.....	Dairyman.....	Irish Hill.....	21 m SW Santa Rosa...	Smith's R'ch.
Pressey D G.....	Farmer.....	Redwoods.....	20 m SW Santa Rosa...	Sebastopol.
Pressey C N.....	Farmer.....	Redwoods.....	20 m SW Santa Rosa...	Sebastopol.
Pierson Wm.....	Farmer.....		17 m W Santa Rosa....	Sebastopol.
Patterson J.....	Laborer.....			Healdsburg.
Peugh T.....	Farmer.....		1 m NW Santa Rosa....	Santa Rosa.
Peugh J.....	Farmer.....		4 m NW Santa Rosa....	Santa Rosa.
Peugh D.....	Farmer.....		5 m NW Santa Rosa....	Santa Rosa.
Pressey J B.....	Farmer.....	English Hill.....	13 m SW Santa Rosa...	Bloomfield.
Philberts H.....	Farmer.....		15 m SW Santa Rosa...	Freestone.
Peters D.....	Blacksmith.....	Timber Cove Ridge...	46 m NW Santa Rosa...	Timber Cove.
Potter S.....	Bookkeeper.....	Stewart's Point.....	56 m NW Santa Rosa...	Fish'n's Bay.
Poff A.....	Farmer.....		45 m NW Santa Rosa...	Timber Cove.
Peters J.....	Farmer.....	Rinton Valley.....	5 m E Santa Rosa....	Santa Rosa.
Peters Wm.....	Farmer.....	Rincon Valley.....	5 m E Santa Rosa....	Santa Rosa.
Peerman L.....	Farmer.....	3 m SE Sebastopol...	5 m SW Santa Rosa....	Sebastopol.
Perry Wm.....	Farmer.....	Liberty School Road.	9 m SW Santa Rosa....	Petaluma.
PEPPER W H.....	Nurseryman.....	Liberty Nurseries....	12 m SW Santa Rosa...	Petaluma.
PURVINE J C.....	Farmer.....	1½ m W Two Rocks....	16 m SW Santa Rosa...	Petaluma.
PURVINE MRS M J.....	Farmer.....	2 m E Two Rocks....	16 m SW Santa Rosa...	Petaluma.
Parks David.....	Farmer.....	1 m W Bloomfield....		Bloomfield.
Perry J.....	Farmer.....	3 m NW Petaluma....	18 m SW Santa Rosa...	Petaluma.
Perry F.....	Farmer.....	3 m NW Petaluma....	18 m SW Santa Rosa...	Petaluma.
Parmeter J.....	Farmer.....	2 m E Bodega Cor's....	14 m SW Santa Rosa...	Smith's R'ch.
Purine A S.....	Farmer.....	1 m SW Freestone....	15 m SW Santa Rosa...	Freestone.
Pitt Wm R.....	Farmer.....	2 m NE Freestone....	14 m SW Santa Rosa...	Freestone.
Piatross Wm.....	Farmer.....	1 m W Sebastopol....	7 m SW Santa Rosa...	Sebastopol.
Pettis I H.....	Laborer.....	1 m S Healdsburg....	16 m NW Santa Rosa...	Healdsburg.
Petray R A.....	Farmer.....	2½ m S Healdsburg ...	13½ m NW Santa Rosa...	Healdsburg.
Potter E.....	Farmer.....	Santa Rosa Valley....	2½ m N Santa Rosa...	Santa Rosa.
Porter J.....	Farmer.....	N Fork Mark W C'k...	13 m NE Santa Rosa...	Calistoga.
Phingston J C.....	Farmer.....		9 m NE Santa Rosa....	Santa Rosa.
Pool H G.....	Farmer.....		9 m NW Santa Rosa...	Windsor.
Patterson C.....	Farmer.....		14 m N Santa Rosa....	Windsor.
Porter T A D.....	Farmer.....	9 m SW Healdsburg...	17 m NW Santa Rosa...	Healdsburg.
Porter J L.....	Farmer.....	9 m SW Healdsburg...	17 m NW Santa Rosa...	Healdsburg.
Phinney R.....	Farmer.....	1 m W Forrestville...	14 m SW Santa Rosa...	Forrestville.

NAME.	OCCUPATION.	PLACE OF BUSINESS.	RESIDENCE.	TOWN OR POST OFFICE
Phelps A.....	Dairyman.....	4 m N Bodega.....	21 m SW Santa Rosa..	Smith's R'ch.
Potter Chas S.....	Dairyman.....	3½ m N Lakeville.....	23 m S Santa Rosa..	Lakeville.
Peoples N.....	Farmer.....	Donahue.....	22 m S Santa Rosa..	Lakeville.
Priest T F.....	Hotel.....	Donahue.....	22 m S Santa Rosa..	Lakeville.
Perkins G R.....	Farmer.....	Petaluma Road.....	14 m S Santa Rosa..	Petaluma.
<b>PARKER F.....</b>	Farmer.....	Pet & San Rafael R'd	18 m SW Santa Rosa..	Petaluma.
Parkerson John C.....	Farmer.....	Meachara Farm.....	10 m SW Santa Rosa..	Petaluma.
Pope L E.....	Farmer.....	Sebastopol Road.....	7 m SW Santa Rosa..	Sebastopol.
Peoples A.....	Farmer.....	B'd & Pet Stage Rd.	8 m SW Santa Rosa..	Stony Point.
Posler B.....	Farmer.....	Bennett Valley.....	2 m SE Santa Rosa..	Santa Rosa.
Peterson E.....	Farmer.....	Bennett Valley.....	5 m SE Santa Rosa..	Santa Rosa.
Pendleton J.....	Farmer.....	Bennett Valley.....	8 m SE Santa Rosa..	Santa Rosa.
Plank J H.....	Farmer.....	Bennett Valley.....	7 m SE Santa Rosa..	Santa Rosa.
Plank J.....	Farmer.....	Bennett Valley.....	7 m SE Santa Rosa..	Santa Rosa.
Parks A W.....	Farmer.....	Bennett Valley.....	8 m SE Santa Rosa..	Santa Rosa.
Phillips C.....	Farmer.....	Bennett Valley.....	8 m SE Santa Rosa..	Santa Rosa.
Peters Louis.....	Farmer.....	Bennett Valley.....	9 m SW Santa Rosa..	Petaluma.
Picket J.....	Farmer.....	Sonoma Mountain.....	15 m SE Santa Rosa..	Petaluma.
Phalen J.....	Farmer.....	Sonoma Mountain.....	15 m SE Santa Rosa..	Petaluma.
Peterson H.....	Dairyman.....	Chilian Valley Road..	19½ m SW Santa Rosa..	Petaluma.
<b>PUTNAM T C.....</b>	Farmer.....	Central Vallejo Road..	16 m SE Santa Rosa..	Petaluma.
Potter J.....	Farmer.....	3½ m N Lakeville.....	23 m S Santa Rosa..	Lakeville.
Pierce.....	Farmer.....	2 m E Petaluma.....	18 m SW Santa Rosa..	Petaluma.
<b>PAYNE &amp; KILLAM.....</b>	Cheese Makers.....	1 m E Petaluma.....	17 m SW Santa Rosa..	Petaluma.
<b>PAYNE JAS.....</b>	Cheese Maker.....	1 m E Petaluma.....	17 m SW Santa Rosa..	Petaluma.
Perkins J J.....	Trader.....	.....	East Street.....	Cloverdale.
Parker E D.....	Blacksmith.....	.....	Third Street.....	Cloverdale.
Powell Rev J.....	Minister.....	.....	West Street.....	Cloverdale.
Pasmore R L.....	Musician.....	.....	West Street.....	Cloverdale.
Polley W.....	Mail Agent.....	.....	West Street.....	Cloverdale.
Papst F A.....	Painter.....	Washington Street.....	Washington Street.....	Cloverdale.
Petry C B.....	Farmer.....	Geysers Street.....	Geysers Street.....	Geyserville.
Phillips T.....	Miner.....	.....	27 m NW Santa Rosa..	Pine Flat.
Penner T.....	Miner.....	Missouri Mine.....	29 m NW Santa Rosa..	Pine Flat.
Pope John.....	Mirer.....	.....	25 m NW Santa Rosa..	Pine Flat.
Pascal H.....	Foreman.....	Edith Mine.....	27 m NW Santa Rosa..	Pine Flat.
Phillips A.....	Stationery.....	Main Street.....	25 m NW Santa Rosa..	Pine Flat.
Pickle J A.....	Carpenter.....	.....	25 m NW Santa Rosa..	Pine Flat.
Porter T.....	Stock Raiser.....	.....	36 m NW Healdsburg..	Healdsburg.
<b>PHILLIPS D D.....</b>	Farmer.....	Dry Creek.....	8 m NW Healdsburg..	Healdsburg.
<b>PICKLE J F.....</b>	Farmer.....	Dry Creek.....	1½ m W Healdsburg...	Healdsburg.
Prows S W.....	Farmer.....	Dry Creek.....	1½ m W Healdsburg...	Healdsburg.
Prows D W.....	Farmer.....	Dry Creek.....	3½ m W Healdsburg...	Healdsburg.
Pruett E.....	Farmer.....	Dry Creek.....	3½ m NW Healdsburg..	Healdsburg.
Price J.....	Farmer.....	Dry Creek.....	9 m NW Healdsburg...	Healdsburg.
Prichett R.....	Farmer.....	Dry Creek.....	14 m NW Healdsburg..	Healdsburg.
Prichett J H.....	Farmer.....	Dry Creek.....	14 m NW Healdsburg..	Clairville.
Purcell P.....	Stock Raiser.....	Cloverdale Township	5 m NW Cloverdale...	Cloverdale.
Phillips G D.....	Stock Raiser.....	Grass Valley Ranch...	12 m NW Healdsburg..	Healdsburg.
Patten H.....	Farmer.....	Dry Creek.....	8 m NW Healdsburg...	Healdsburg.
Patten R.....	Farmer.....	Dry Creek.....	8 m NW Healdsburg...	Healdsburg.
Patten J.....	Farmer.....	Dry Creek.....	8 m NW Healdsburg...	Healdsburg.
Poe R.....	Stock Raiser.....	Black Canyon.....	16 m W Healdsburg...	Healdsburg.
Peck G.....	Farmer.....	Dry Creek.....	4 m NW Healdsburg...	Healdsburg.
Peck J R.....	Farmer.....	Dry Creek.....	3½ m NW Healdsburg..	Healdsburg.
Peck T M.....	Farmer.....	Dry Creek.....	3½ m NW Healdsburg..	Healdsburg.
Prydz Wm.....	Butcher.....	Dry Creek.....	2½ m NW Healdsburg..	Healdsburg.
Payne W.....	Farmer.....	Cloverdale Road.....	½ m NW Healdsburg..	Healdsburg.
Powell J J.....	Minister.....	Ukiah Road.....	Near City.....	Cloverdale.
Patten V.....	Stock Raiser.....	Austin Creek.....	9 m NW Healdsburg...	Healdsburg.
Petray C B.....	Farmer.....	Geyserville Road.....	Geyserville Road.....	Clairville.
Petray G W.....	Farmer.....	Geyserville Road.....	Geyserville Road.....	Clairville.
<b>PROCTOR I.....</b>	Farmer.....	Dry Creek.....	1½ m NW Healdsburg..	Healdsburg.
Pullee J.....	Farmer.....	Dry Creek.....	4½ m NW Healdsburg..	Healdsburg.
<b>PRESTON L M.....</b>	Farmer.....	Oat Valley.....	2½ m N Cloverdale...	Cloverdale.
<b>PRESTON H L.....</b>	Attorney.....	Oat Valley.....	2½ m N Cloverdale...	Cloverdale.
Polley W M.....	Mail Agent.....	Cloverdale.....	West Street.....	Cloverdale.
Porterfield J W.....	Stock Raiser.....	Healdsburg Road.....	1 m S Cloverdale...	Cloverdale.
Patrick J F.....	Farmer.....	Calistoga Road.....	6½ m NE Healdsburg..	Healdsburg.
Patrick John.....	Farmer.....	Calistoga Road.....	6½ m NE Healdsburg..	Healdsburg.
Powell Wm.....	Farmer.....	Geysers Road.....	6½ m NE Healdsburg..	Healdsburg.
Quinn J.....	Laborer.....	.....	Second Street.....	Santa Rosa.



NAME.	OCCUPATION.	PLACE OF BUSINESS.	RESIDENCE.	TOWN OR POST OFFICE
Quinn John.....	Butcher.....	.....	Main Street.....	Petaluma.
Quackenbush P.....	Farrner.....	Washington Street Rd	16 m SE Santa Rosa....	Petaluma.
Quackenbush.....	Farmer.....	Rincon Valley.....	3 m SE Santa Rosa....	Santa Rosa.
Quinlan P D.....	Dairyman.....	Bodega Port.....	19 m W Santa Rosa....	Smith's R'ch.
<b>RICHARDS J</b> .....	Barber Shop.....	Main and Second.....	Second and Main.....	Santa Rosa.
Roethel F.....	Shoemaker.....	Third Street.....	Pioneer Hotel.....	Santa Rosa.
Ringo & Co.....	Merchants.....	Third Street.....	.....	Santa Rosa.
Ringo S A.....	Merchant.....	Third Street.....	College Street.....	Santa Rosa.
Riley, Harding & Farmer.....	Merchants.....	W side Plaza.....	.....	Santa Rosa.
RILEY A W.....	Merchant.....	W side Plaza.....	Mendocino Street.....	Santa Rosa.
<b>RONEY J M</b> .....	Liquor Dealer..	Fourth Street.....	Fifth bet D & Mend'no	Santa Rosa.
<b>READ W S</b> .....	Dentist.....	Fourth Street.....	Near City.....	Santa Rosa.
<b>ROSS R</b> .....	Carriage Maker..	Main Street.....	Fifth Street.....	Santa Rosa.
Raye W H.....	Carriage Painter	Main Street.....	Third Street.....	Santa Rosa.
Rendall S A.....	Photographer ..	Fourth and B.....	B Street.....	Santa Rosa.
Royal & Wood.....	Harness Man'frs	Fourth Street.....	.....	Santa Rosa.
Royal J.....	Harness Man'fr.	Fourth Street.....	.....	Sebastopol.
<b>RAGAN W H</b> .....	Marble Dealer..	Fourth Street.....	Wilson Street.....	Santa Rosa.
Roberts Mrs M.....	.....	.....	First Street.....	Santa Rosa.
Ross Mrs E.....	.....	.....	Mendocino Street.....	Santa Rosa.
Royce S A.....	Farmer.....	.....	Glenn Street.....	Santa Rosa.
Redman C C.....	Carpenter.....	Fifth Street.....	Fifth and A.....	Santa Rosa.
Richardson J H.....	Jobber.....	.....	.....	Santa Rosa.
Roberts Wm.....	Painter.....	.....	Davis Street.....	Santa Rosa.
Runyon A.....	.....	.....	B Street.....	Santa Rosa.
Robinson D C.....	.....	.....	Fifth Street.....	Santa Rosa.
Raney H.....	Farmer.....	.....	Fifth Street.....	Santa Rosa.
Reid Wm.....	Blacksmith.....	.....	Fifth Street.....	Santa Rosa.
Redmond P.....	House Mover..	.....	Second Street.....	Santa Rosa.
Roberts O.....	Teacher.....	.....	Third Street.....	Santa Rosa.
Runshelmer J.....	Farmer.....	.....	.....	Santa Rosa.
Richardson Mrs E H.....	.....	.....	Fifth Street.....	Santa Rosa.
Royalty Mrs F A.....	.....	.....	Cherry Street.....	Santa Rosa.
Rainey A C.....	Night watchman	.....	Humboldt Street.....	Santa Rosa.
Rogers E A.....	Farmer.....	.....	Second Street.....	Santa Rosa.
Railsback W H.....	Farmer.....	.....	Court Street.....	Petaluma.
Rothermel P.....	Merchant.....	.....	Keokuk Street.....	Petaluma.
Rutler Mrs E.....	.....	.....	C and Fourth.....	Petaluma.
Reynolds D.....	Mechanic.....	.....	Fourth Street.....	Petaluma.
Richardson Mrs J.....	.....	.....	Fair Street.....	Petaluma.
Ronald Mrs M.....	.....	.....	Sixth Street.....	Petaluma.
Rice C B.....	Lumber Dealer..	B Street.....	Third and C.....	Petaluma.
Rennison Wm.....	Miller.....	.....	Third Street.....	Petaluma.
Robinson J R.....	Policeman.....	.....	Hopper Street.....	E Petaluma.
Rack A.....	.....	.....	Washington Street.....	E Petaluma.
Ranard J A.....	Clerk.....	Main Street.....	Keller and Oak.....	Petaluma.
Reed J Q.....	Photographer..	Main Street.....	American Hotel.....	Petaluma.
Rochford T.....	Butcher.....	Main Street.....	Keller and A.....	Petaluma.
Rodgers J P.....	Real Estate Ag't	Main Street.....	B Street.....	Petaluma.
Ross Geo.....	Photographer..	Main Street.....	Keokuk Street.....	Petaluma.
Respini A.....	Shoemaker.....	Main Street.....	Main Street.....	Petaluma.
Rugg W H.....	Clerk.....	Main Street.....	Keller Street.....	Petaluma.
Ranard & Co.....	Merchants.....	Main Street.....	.....	Petaluma.
Ranard J M.....	Merchant.....	Main Street.....	Washington Street.....	Petaluma.
Roden G.....	Saloon.....	Main Street.....	English Street.....	Petaluma.
Rugg J T.....	Baker.....	Main Street.....	Main Street.....	Petaluma.
Roach Thos.....	Grocer.....	Washington Street.....	Liberty Street.....	Petaluma.
Renfro Silas.....	Saloon.....	Washington and Main	Howard Street.....	Petaluma.
<b>ROBUSON G</b> .....	Brewery.....	Main Street.....	Main Street.....	Petaluma.
Roland Wm.....	Merchant.....	.....	Main Street.....	Petaluma.
Riley M.....	Drayman.....	.....	Washington Street.....	Petaluma.
Robinson Thos.....	Farmer.....	.....	Keller Street.....	Petaluma.
Rutherford W P.....	Liveryman.....	.....	Keller Street.....	Petaluma.
Rikert J F.....	Horse Breaker..	.....	E Street.....	Petaluma.
Ranard J H.....	Farmer.....	.....	Keller Street.....	Petaluma.
Rae John.....	Farmer.....	.....	Keokuk Street.....	Petaluma.
Remarque Dr J F.....	Physician.....	Liberty Street.....	Liberty Street.....	Petaluma.
Rice J.....	Brewer.....	.....	Western Avenue.....	Petaluma.
Rickert F.....	Horse Trainer ..	.....	Fair Ground.....	Petaluma.
Randolph O.....	Carpenter.....	.....	Washington Street.....	Petaluma.
Rupe Dr S H.....	Physician.....	S side Plaza.....	1½ m S Healdsburg....	Healdsburg.
Robinson W J.....	W F & Co Ag't	N side of Plaza.....	Tucker Street.....	Healdsburg.

NAME.	OCCUPATION.	PLACE OF BUSINESS.	RESIDENCE.	TOWN OR POST OFFICE
RISDON CHAS.....	Custom Mill.....	Main Street.....	Tucker Street.....	Healdsburg.
RAYMOND C F.....	Attorney.....	S side Plaza.....	Matheson Street.....	Healdsburg.
Rose J W.....	Attorney.....	N side of Plaza.....	West Street.....	Healdsburg.
Rockhold J F.....	Merchant.....	West Street.....	Tucker Street.....	Healdsburg.
Rose T H.....	Teacher.....		Fitch and Sheridan.....	Healdsburg.
Rosenberg W.....	Dry Goods.....	West Street.....	North and East Sts.....	Healdsburg.
ROSENTHAL J.....	Hardware.....	N side of Plaza.....	North Street.....	Healdsburg.
Reynolds J.....	Laborer.....		East Street.....	Healdsburg.
Robinson N S.....	Farmer.....			Healdsburg.
Ryan P.....	Boots and Shoes.	West Street.....	Johnson Street.....	Healdsburg.
Reynolds W B.....			Powell Street.....	Healdsburg.
Reynolds W J.....	Carpenter.....	Broadway.....	Broadway.....	Sonoma.
Rodgers Mrs A.....			S Napa Street.....	Sonoma.
Rodgers Patk.....	Laborer.....		S Napa Street.....	Sonoma.
Reed A B.....	Blacksmith.....	Main Street.....	N Main Street.....	Sebastopol.
Ragan J.....	Laborer.....	Main Street.....	Main Street.....	Sebastopol.
Ross A J.....	Carpenter.....		Lincoln Street.....	Bloomfield.
Rodgers J M.....	Miner.....		John Street.....	Valley Ford.
RIEN MRS M A.....	Hotel Prop.....	Valley Ford Hotel.....	Main Street.....	Valley Ford.
ROBINSON WM.....	Blacksmith.....	Main Street.....	Bodega.....	Smith's R'ch.
Roe F.....	Painter.....			Windsor.
Rutter S R.....	Laborer.....			Windsor.
Rosseau J.....	Laborer.....		Fulton House.....	Fulton.
Raney O N.....	Teacher.....	Miriam St District.....		Guerneville.
Robinson J.....	Laborer.....			Guerneville.
Ross L.....	Farmer.....	1 1/2 m S Forrestville.....	8 m W Santa Rosa.....	Sebastopol.
Ragle Geo.....	Farmer.....	Green Valley.....	9 m W Santa Rosa.....	Sebastopol.
Robinson J J.....	Teamster.....	Duncan's Mill.....	30 m W Santa Rosa.....	Duncan's Ml.
Rien S.....	Farmer.....	Duncan's Mill.....	30 m W Santa Rosa.....	Duncan's Ml.
Rien H K T.....	Laborer.....	Duncan's Mill.....	30 m W Santa Rosa.....	Duncan's Ml.
RIEN & MARKHAM.....	Farmers.....	Duncan's Mill.....	30 m W Santa Rosa.....	Duncan's Ml.
Robinson C.....	Laborer.....	Bodega Road.....	17 m W Santa Rosa.....	Smith's R'ch.
Ruchert Thos.....	Laborer.....	Redwoods.....	21 m SW Santa Rosa.....	Guerneville.
Rice J.....	Farmer.....	1 1/2 m N Forrestville.....	12 m NW Santa Rosa.....	Forrestville.
Range C.....	Farmer.....		1 1/2 m NW Santa Rosa.....	Santa Rosa.
Runyon R B.....	Farmer.....		2 1/2 m NW Santa Rosa.....	Santa Rosa.
Ross M.....	Farmer.....		5 m NW Santa Rosa.....	Santa Rosa.
Russell H.....	Farmer.....		7 m NW Santa Rosa.....	Santa Rosa.
Robinson F.....	Farmer.....		6 1/2 m SW Santa Rosa.....	Sebastopol.
Robinson J C.....	Farmer.....	English Hill.....	12 m SW Santa Rosa.....	Freestone.
RULE MRS J.....	Stock Raiser.....	Russian River.....	34 m SW Santa Rosa.....	Duncan's Ml.
Rule J R.....	Dairyman.....	Russian River.....	34 m SW Santa Rosa.....	Duncan's Ml.
Roseman T.....	Blacksmith.....	Timber Cove Ridge.....	50 m NW Santa Rosa.....	Fisk's Mill.
Ruoff Mrs F.....		Timber Cove.....	45 m NW Santa Rosa.....	Timber Cove.
Richardson R.....	Farmer.....	Fisk's Mill.....	53 m NW Santa Rosa.....	Fisk's Mill.
Ross D L B.....	Sup. Saw Mill.....	Clipper Mill.....	58 m NW Santa Rosa.....	Fish's Bay.
Riely J.....	Engineer.....	Clipper Mill.....	58 m NW Santa Rosa.....	Fish's Bay.
Rutherford R H.....	Farmer.....	Court Road.....	65 m NW Santa Rosa.....	Gualala.
Rutherford N.....	Dairyman.....	Court Road.....	65 m NW Santa Rosa.....	Gualala.
Rodgers Wm.....	Farmer.....	4 m N Stony Point.....	6 m SW Santa Rosa.....	Sebastopol.
Rains W P H.....	Farmer.....	3 m NW Petaluma.....	13 m SW Santa Rosa.....	Petaluma.
Rodhaver J.....	Farmer.....	3 m NW Petaluma.....	13 m SW Santa Rosa.....	Petaluma.
RAMOS J C.....	Farmer.....	6 m SE Bloomfield.....	12m SW Santa Rosa.....	Petaluma.
Railsback C.....	Farmer.....	6 m SE Bloomfield.....	12 m SW Santa Rosa.....	Petaluma.
Read M.....	Farmer.....	2 m W Petaluma.....	16 m SW Santa Rosa.....	Petaluma.
Robinson A.....	Dairyman.....	3 m W Bloomfield.....	18 m SW Santa Rosa.....	Bloomfield.
Raysdale T.....	Farmer.....	4 m SE Two Rocks.....	14 m SW Santa Rosa.....	Petaluma.
Robinson J C.....	Farmer.....	1/2 m E Freestone.....	14 m SW Santa Rosa.....	Freestone.
Robinson J.....	Laborer.....	1/2 m E Freestone.....	14 m SW Santa Rosa.....	Freestone.
Richardson J M.....	Hop Raiser.....	1 m S Healdsburg.....	16 m NW Santa Rosa.....	Healdsburg.
Robbins Geo.....	Farmer.....	4 m S Healdsburg.....	12 m NW Santa Rosa.....	Windsor.
Reid J B.....	Farmer.....	Santa Rosa Valley.....	1 m NE Santa Rosa.....	Santa Rosa.
Rector W H.....	Miller.....		4 m NE Santa Rosa.....	Santa Rosa.
Rector & Linden.....	Millers.....		4 m NE Santa Rosa.....	Santa Rosa.
Roope.....	Farmer.....		7 m NE Santa Rosa.....	Santa Rosa.
ROBERTSON JAMES.....	Superintendent.....	Knight Valley Ranch.....	14 m N Santa Rosa.....	Calistoga.
Rowland J.....	Dairyman.....		14 m N Santa Rosa.....	Windsor.
Rice C.....	Lumber Dealer.....		14 m N Santa Rosa.....	Petaluma.
RIDENHOUR L W.....	Farmer.....	12 m SW Healdsburg.....	15 m NW Santa Rosa.....	Guerneville.
Reniff A A.....	Machinist.....			Guerneville.
Robinson J.....	Laborer.....	4 m W Forrestville.....	16 m W Santa Rosa.....	Forrestville.
Ross Thos.....	Farmer.....	1 1/2 m S Forrestville.....	12 m W Santa Rosa.....	Forrestville.



NAME.	OCCUPATION.	PLACE OF BUSINESS.	RESIDENCE.	TOWN OR POST OFFICE
Ross Wm.....	Farmer .....	1½ m S Forrestville ...	12 m W Santa Rosa....	Forrestville.
Ross Jas.....	Farmer... ..	1½ m S Forrestville... ..	12 m W Santa Rosa....	Forrestville.
Rossini Berhart.....	Farmer .....	Sonoma Road.....	24½ m S Santa Rosa....	Sonoma.
Rufus E.....	Farmer .....	Sonoma Road.....	22 m S Santa Rosa....	Sonoma.
Rodgers W K.....	Farmer .....	Lakeville Road.....	20 m S Santa Rosa....	Sonoma.
Rochford Thos.....	Market .....	Donahue.....	22 m S Santa Rosa....	Lakeville.
Rose J R.....	Farmer.....	Donahue.....	23 m S Santa Rosa....	Lakeville.
Ricksford S.....	Farmer.....	2 m W Sonoma.....	23 m S Santa Rosa....	Sonoma.
Roncoli L.....	Farmer.....	W Sonoma Creek.....	18 m S Santa Rosa....	Sonoma.
<b>READ ROBT.</b> .....	Rancher .....	Santa Rosa Road .....	12 m S Santa Rosa....	Glenellen.
Roberts W R.....	Farmer.....	Petaluma Road.....	3½ m S Santa Rosa....	Santa Rosa.
Robinson M.....	Laborer .....	Petaluma Road.....	14 m S Santa Rosa....	Petaluma.
Ryan Thos.....	Farmer.....	Road to Bloomfield ..	14 m SW Santa Rosa....	Petaluma.
<b>ROBERTS CHAS.</b> .....	Dairyman .....	Springhill Ranch.....	15 m SE Santa Rosa ..	Petaluma.
Rathbun E D.....	Farmer .....	Pet & S Ra'l Stage R'd	16 m S Santa Rosa....	Petaluma.
Rodriguez J.....	Farmer.....	Road to Bloomfield ..	13 m S Santa Rosa....	Petaluma.
Rose J M.....	Farmer.....	Main Rd to Sebastopol	9 m SW Santa Rosa....	Stony Point.
<b>RIDDLE D M</b> .....	Farmer .....	Sebastopol Road.....	8 m SW Santa Rosa....	Sebastopol.
Rutherford J.....	Laborer .....	Seb & Pet Stage Rd...	10 m SW Santa Rosa....	Petaluma.
Rutherford J E.....	Laborer.....	Seb & Pet Stage Rd...	10 m SW Santa Rosa....	Petaluma.
Ronsheimer A.....	Laborer .....	.....	9 m SW Santa Rosa....	Petaluma.
Respini J.....	Dairyman .....	St Antone Ck Road...	19 m SW Santa Rosa....	Petaluma.
Rodeck John.....	Dairyman .....	Chilian Valley Road..	18 m SW Santa Rosa....	Petaluma.
Rice P.....	Farmer .....	2 m E Petaluma.....	18 m SW Santa Rosa....	Petaluma.
Roberts J.....	Farmer .....	2 m E Lakeville.....	23 m SE Santa Rosa....	Lakeville.
Richardson N W.....	Farmer.....	Rincon Valley.....	4½ m E Santa Rosa....	Santa Rosa.
Rude T G.....	Bricklayer .....	Rincon Valley.....	4 m NE Santa Rosa....	Santa Rosa.
Robinson Mrs S A.....	.....	.....	Broad Street .....	Cloverdale.
Robinson W.....	Miner .....	.....	Washington Street.....	Cloverdale.
Rines Mrs M.....	.....	.....	.....	Cloverdale.
Ray & Hess.....	Blacksmiths.....	West Street.....	.....	Cloverdale.
Ray T.....	Blacksmith.....	West Street.....	West Street.....	Cloverdale.
Renock A S.....	Stock Raiser.....	Renock Road.....	4 m NE Geyserville....	Clairville.
Ray J.....	Farmer .....	Pine Flat Road.....	5½ m NE Healdsburg....	Healdsburg.
Rogers S.....	Farmer .....	Russian River.....	4 m NE Healdsburg....	Healdsburg.
Romain G.....	Farmer .....	Napa Road.....	7 m NE Healdsburg....	Healdsburg.
Rowland T.....	Farmer .....	Napa Road.....	1½ m NE Geyserville....	Clairville.
Reynolds H T.....	Carpenter .....	Main Street.....	25 m NW Santa Rosa....	Pine Flat.
Rawlins C.....	Miner .....	.....	25 m NW Santa Rosa....	Pine Flat.
Russell H.....	Miner .....	Edith Mine .....	27 m NW Santa Rosa....	Pine Flat.
<b>RICKMAN T H.</b> .....	Butcher.....	.....	25 m NW Santa Rosa....	Pine Flat.
<b>REEVES G M.</b> .....	Hotel Pro.....	Main Street.....	25 m NW Santa Rosa....	Pine Flat.
Russell W H.....	Carpenter.....	.....	25 m NW Santa Rosa....	Pine Flat.
Raymond F.....	Miner .....	Georgia Q Mine.....	29 m NW Santa Rosa....	Pine Flat.
Ricks T.....	Miner .....	Georgia Q Mine.....	29 m NW Santa Rosa....	Pine Flat.
Rogers J L.....	Farmer .....	Dry Creek.....	3 m NW Healdsburg....	Healdsburg.
<b>RENICK A B</b> .....	Stock Raiser.....	Cloverdale Road.....	1½ m N Healdsburg....	Healdsburg.
Robinson Wm.....	Minister .....	Geysers Toll Road.....	.....	Cloverdale.
Ragan J.....	Farmer .....	Wine Creek.....	6 m NW Healdsburg....	Healdsburg.
Ryel P G.....	Farmer .....	Dry Creek.....	4 m NW Healdsburg....	Healdsburg.
Rickman L.....	Stock Raiser.....	.....	22 m NW Healdsburg....	Healdsburg.
<b>RIEDEL F.</b> .....	Farmer .....	Eagle Rock Ranch.....	8 m NW Geyserville....	Clairville.
<b>RANEY C E.</b> .....	Stock Raiser.....	Cloverdale Township.	5 m SW Cloverdale ..	Cloverdale.
Raney Jas.....	Stock Raiser.....	Cloverdale Township.	5 m SW Cloverdale....	Cloverdale.
Raney H.....	Stock Raiser.....	Cloverdale Township.	5 m SW Cloverdale....	Cloverdale.
Rains G.....	Vintner .....	Wilbur Place.....	3 m S Cloverdale.....	Cloverdale.
<b>RAY E.</b> .....	Superintendent ..	Live Oak Q S Mine...	2 m SW Cloverdale....	Cloverdale.
<b>RHEA R H.</b> .....	Farmer .....	Healdsburg Road.....	Adjoining limits.....	Cloverdale.
<b>ROBERTS J.</b> .....	Stock Raiser.....	Clark's Ranch.....	30 m NW Healdsburg....	Healdsburg.
Rains J P.....	Farmer .....	Lake Co Road.....	.....	Cloverdale.
Romine Z W.....	Farmer .....	Alexander Valley.....	.....	Healdsburg.
Reed J.....	Stock Raiser.....	Lake Co Road.....	7 m NE Cloverdale....	Cloverdale.
Seawell J B.....	Butcher.....	Fourth Street.....	.....	Santa Rosa.
Seawell W N.....	.....	.....	Seventh Street.....	Santa Rosa.
Smith J.....	Carpenter .....	.....	Fifth Street.....	Santa Rosa.
Smith T J.....	Saddler.....	.....	Third Street.....	Santa Rosa.
Shaw D B.....	Farmer .....	.....	Third Street.....	Santa Rosa.
Smyth Prof C S.....	.....	.....	College Avenue.....	Santa Rosa.
Smith Wm.....	Blacksmith.....	.....	Second Street.....	Santa Rosa.
Swan L.....	Chair Maker.....	.....	First Street.....	Santa Rosa.
Strong Wm.....	Steward.....	City Hospital.....	.....	Santa Rosa.
<b>SMITH T W</b> .....	W Sul Springs..	2½ m E Santa Rosa....	14 m N Petaluma.....	Santa Rosa.


NAME.	OCCUPATION.	PLACE OF BUSINESS.	RESIDENCE.	TOWN OR POST OFFICE
Spencer Mrs M.....			Fourth Street.....	Santa Rosa.
<b>SIMONS J S</b> .....	Livery.....	NE cor Plaza.....	Johnson Street.....	Santa Rosa.
Stanley, Neblett & Co.....	Hardware.....	Main and Third.....		Santa Rosa.
Stanley W B.....	Hardware.....	Main and Third.....	Fourth Street.....	Santa Rosa.
Stolle H.....	Shoemaker.....	Main Street.....	First Street.....	Santa Rosa.
<b>SHAW C B</b> .....	Saloon.....	Third and Main.....		Santa Rosa.
Shane A.....	Grocer.....	SW side of Plaza.....	Third Street.....	Santa Rosa.
Savage G N.....	Auction Store.....	Third Street.....	Third Street.....	Santa Rosa.
<b>SMITH W H</b> .....	Wagon Maker.....	Fourth Street.....	Fourth Street.....	Santa Rosa.
<b>SHULTE H F</b> .....	Wagon Maker.....	Fourth Street.....	Fourth Street.....	Santa Rosa.
<b>SEEGELKEN BRO</b> <b>&amp; CO A D</b>	Grocers.....	Fourth and Wilson.....		Santa Rosa.
<b>SEEGELKEN A D</b> .....	Grocer.....	Fourth and Wilson.....	Wilson Street.....	Santa Rosa.
<b>SEEGELKEN E</b> .....	Grocer.....	Fourth and Wilson.....	Fourth and Wilson.....	Santa Rosa.
Schaars D.....	Grocer.....	Fourth and Wilson.....	Fourth and Wilson.....	Santa Rosa.
Smith Dr R P.....	Physician.....	Temple's Drug Store.....	Fourth Street.....	Santa Rosa.
Smith Mrs G A.....			Johnson Street.....	Santa Rosa.
Stoltz Wm.....	Brewery.....		Johnson Street.....	Santa Rosa.
Shepherd Mrs C M.....	Boarding House.....	Mendocino Street.....	Mendocino Street.....	Santa Rosa.
Stilts J.....	Farmer.....		Mendocino Street.....	Santa Rosa.
Simmons Rev J C.....	M E Minister.....		Healdsburg Road.....	Santa Rosa.
<b>SMITH A H</b> .....	Lumber Dealer.....	Mendocino Street.....	Humboldt Street.....	Santa Rosa.
Smith H H.....	Stock Raiser.....		College Avenue.....	Santa Rosa.
Staley Wm.....	Carpenter.....		Morgan Street.....	Santa Rosa.
Smith S S.....	Car. Painter.....	Wilson Street.....	B Street.....	Santa Rosa.
Stephens A L.....	Carpenter.....		B Street.....	Santa Rosa.
Stemmons Mrs A.....			Fifth Street.....	Santa Rosa.
Schlosser T C.....	Hardware.....	Main Street.....	Liberty Street.....	Petaluma.
Smith D S.....			B and Sixth.....	Petaluma.
Smith R W.....	Printer.....	Main Street.....		Petaluma.
SanBranno Jesus.....	Saddler.....	Washington Street.....	Keller Street.....	Petaluma.
Show A J.....	Merchant.....	Main Street.....	Sixth Street.....	Petaluma.
Sullivan A.....	Saloon.....	Main Street.....		Petaluma.
Seaton D M W.....	Attorney.....	Main Street.....	Sixth and F.....	Petaluma.
Stewart Dr Alex.....	Physician.....	Main Street.....	Main Street.....	Petaluma.
Steitz Henry.....	Grocer.....	Main Street.....	Main Street.....	Petaluma.
Steiger & Son.....	Gunsmiths.....	Main Street.....	Second bet D and E.....	Petaluma.
<b>SCHIERHOLD H</b> .....	Cigar Manuf'r.....	Main Street.....		E Petaluma.
Smith S J.....	Butcher.....	Main Street.....	Keller Street.....	Petaluma.
Symonds & Brown.....	Grocers.....	Main Street.....		Petaluma.
Symonds C W.....	Grocer.....	Main Street.....	A and Liberty.....	Petaluma.
Swartz John.....	Shoemaker.....	Main Street.....		Petaluma.
Samon M.....	Hostler.....	Main Street.....	Main Street.....	Petaluma.
Sens Louis.....	Saloon.....	Main Street.....	Main Street.....	Petaluma.
Smith Wm.....	Storekeeper.....	Main Street.....	Main Street.....	Petaluma.
Schmitt Geo.....	Clothing, etc.....	Main Street.....	Seventh and B.....	Petaluma.
Spotswood & Bro.....	Wagonmakers.....	Washington Street.....		Petaluma.
Spotswood R.....	Wagonmaker.....	Washington Street.....	Sixth Street.....	Petaluma.
Spotswood J.....	Wagonmaker.....	Washington Street.....	Washington Hotel.....	Petaluma.
Sexton Wm.....	Greenhouse.....	Washington Street.....		Petaluma.
Shroufe D W.....	Saloon.....	Washington Street.....	Liberty and Prospect.....	Petaluma.
Scott T.....	Vegetables.....	Washington Street.....		Petaluma.
Schevd J.....	Gardener.....	Main Street.....	Main Street.....	Petaluma.
Stroud J W.....	Farmer.....		Main Street.....	Petaluma.
Smith J G.....	Clerk.....	Washington Street.....	Main Street.....	Petaluma.
Silver Miss H.....	Saloon.....	Main Street.....	Main Street.....	Petaluma.
<b>SCUDDER N W</b> .....	Publisher.....	Main Street.....	Washington Street.....	Petaluma.
Smith Dr John B.....	Physician.....	Washington Street.....	Washington Street.....	Petaluma.
<b>SPAULDING F M</b> .....	Wagonmaker.....	English Street.....	Third Street.....	Petaluma.
Sharon Jas.....	Laborer.....		Keokuk Street.....	Petaluma.
Shattuck F W.....	Attorney.....	Main Street.....	Liberty Street.....	Petaluma.
Sullivan M.....	Saloon.....		Prospect Street.....	Petaluma.
Scanlan J.....	Laborer.....		Western Avenue.....	Petaluma.
Smith Mrs H A.....			Post Street.....	Petaluma.
<b>STRATTON W A T</b> .....	Nursery.....	Upham Street.....	Upham Street.....	Petaluma.
St Clair G.....	Painter.....		Howard Street.....	Petaluma.
<b>SHEPHERD DR J S</b> .....	Physician.....	Sixth Street.....	Sixth Street.....	Petaluma.
Scoville Asa.....	Engineer.....		F Street.....	Petaluma.
Sweeny Wm.....	Stableman.....		Keokuk Street.....	Petaluma.
Stewart J W.....	Merchant.....		Sixth Street.....	Petaluma.
Snow J.....	Real Estate Agt.....	Washington and Main.....	Sixth Street.....	Petaluma.
Symonds Mrs M L.....			Sixth Street.....	Petaluma.



NAME.	OCCUPATION.	PLACE OF BUSINESS.	RESIDENCE.	TOWN OR POST OFFICE
Sweetland Mrs N T.....			B Street.....	Petaluma.
Sloper W.....	Carpenter.....		B Street.....	Petaluma.
Sproul J.....	Carpenter.....		B Street.....	Petaluma.
Sutton.....	Farmer.....			Petaluma.
Solaro Henry.....	Confectioner.....		D Street.....	Petaluma.
Seavy R.....	Dairyman.....		Sixth and D.....	Petaluma.
Stoddard M.....	Street Supt.....		Sixth Street.....	Petaluma.
Smith J Y.....	Carpenter.....		Sixth Street.....	Petaluma.
Smith Mrs M P.....			Sixth Street.....	Petaluma.
Sullivan P.....	Laborer.....		G Street.....	Petaluma.
Slevin James.....	Saloon.....	English Street.....	Third Street.....	Petaluma.
Starke Mrs A.....			Third and G.....	Petaluma.
Sitton T H.....	Laborer.....		Third Street.....	Petaluma.
Sparks A.....	Poultry Dealer.....		Third Street.....	Petaluma.
Silva Mrs C.....			First Street.....	Petaluma.
Smith Wm.....	Saloon.....	Washington Street.....	Washington Street.....	E Petaluma.
Singley J.....	Freight Agent.....		Adams Street.....	E Petaluma.
Solari J.....			Adams Street.....	E Petaluma.
Smith Thos.....	Laborer.....		Washington and Edith.....	E Petaluma.
Stoddard B.....			Hopper Street.....	E Petaluma.
Spotswood A.....	Blacksmith.....	Washington Street.....	Washington Street.....	E Petaluma.
Shirley J Q.....	Stock Dealer.....		Washington & Hopper.....	E Petaluma.
Shaver S.....	Currier.....		E Street.....	Petaluma.
Skillman A.....	Blacksmith.....	Main Street.....	Union Hotel.....	Healdsburg.
<b>SMITH J B</b> .....	Banker.....	N side of Plaza.....	North Street.....	Healdsburg.
Sterling P W.....	Marble Works.....	Powell and Centre.....	Powell.....	Healdsburg.
Stone Miss H E.....	Teacher.....		Matheson Street.....	Healdsburg.
Stone Miss A.....	Teacher.....		Matheson Street.....	Healdsburg.
Scott W A.....	Barber.....		Matheson Street.....	Healdsburg.
Scythe C.....	Teamster.....		Matheson Street.....	Healdsburg.
Soloman B.....			Fitch Street.....	Healdsburg.
<b>SHULL S M</b> .....	Carpenter.....		East Street.....	Healdsburg.
Sylvester J.....	Laborer.....		Matheson Street.....	Healdsburg.
Sargent H.....	Shoemaker.....	West Street.....	Sheridan Street.....	Healdsburg.
Stussy D.....	Barber.....	West Street.....	West Street.....	Healdsburg.
Scott C.....	Barber.....	West Street.....	Matheson Street.....	Healdsburg.
Smith H W.....	Grocer.....	West and North.....	West Street.....	Healdsburg.
Shafer J S.....	Glove Manuf.....	East Street.....	East Street.....	Healdsburg.
Stewart J.....	Miner.....			Healdsburg.
Smith Wm.....	Saloon.....	West Street.....	West Street.....	N Healdsburg.
Skaggs A.....	Skagg's Hotel.....	Hot Spring Creek.....		Geyserville.
Skaggs Wm.....	Farmer.....	Hot Spring Creek.....		Geyserville.
Skaggs E.....	Farmer.....	Hot Spring Creek.....		Geyserville.
Stump S.....	Constable.....		Bodega.....	Smith's R'ch.
Stump J C.....	Hotel.....	Main Street.....	Bodega.....	Smith's R'ch.
<b>SPRINGER J L</b> .....	P M & Justice P.....	Main Street.....	Bodega.....	Smith's R'ch.
Stump J.....	Saloon.....	Main Street.....	Bodega.....	Smith's R'ch.
Sheppard Mrs A.....				Windsor.
Smith J.....	Teamster.....			Windsor.
<b>SMITH DR W D</b> .....	Physician.....	Mark West.....	7 m NW Santa Rosa.....	Fulton.
<b>STEVENS J W</b> .....	Feed Store.....	Fulton.....	5 m NW Santa Rosa.....	Fulton.
Starrat J.....	Laborer.....			Guerneville.
Sutton L.....	Laborer.....			Guerneville.
Selling J & Co.....	Merchants.....	Main Street.....	Main Street.....	Guerneville.
Selling Jacob.....	Merchant.....	Main Street.....	Guerneville Hotel.....	Guerneville.
<b>STARKE F</b> .....	Farmer.....	13 m S Santa Rosa.....	3 m W Petaluma.....	Petaluma.
Sparks G W.....	Collector.....	W of Townsend St.....		Sonoma.
Stewart Chas.....	Teamster.....		S of Napa Street.....	Sonoma.
Smith C R.....	Laborer.....		Napa Street.....	Sonoma.
Sigal Miss M.....	Dressmaker.....		E side Plaza.....	Sonoma.
Schocken S.....	Merchant.....	Vallejo Street.....	E side Plaza.....	Sonoma.
Schuster K.....	Carpenter.....		off Napa Street.....	Sonoma.
<b>SMITH R</b> .....	Saddler.....	Broadway.....	Broadway.....	Sonoma.
Sackett J.....	Teamster.....		Union Street.....	Sonoma.
Sedgley J.....			Main Street.....	Sebastopol.
Strong Mrs.....			Newberg Street.....	Sebastopol.
Selling Bros.....	Merchants.....	Main Street.....		Sebastopol.
Selling John.....	Merchant.....	Main Street.....	Rear Main Street.....	Sebastopol.
Selling Jacob.....	Merchant.....	Main Street.....	Main Street.....	Sebastopol.
<b>SEELY D T</b> .....	Teacher.....		Bodega Street.....	Sebastopol.
Stone Chas.....	Barber.....	Main Street.....		Sebastopol.
Sweeney J H.....	Saloon.....	Main Street.....	Main Street.....	Geyserville.

Heald's Bryant and Stratton  
**BUSINESS COLLEGE,**

The Leading Institute of Business Training on the Pacific Coast.



**COLLEGE BUILDING, 24 POST ST.,**  
Between Montgomery and Kearny,  
**SAN FRANCISCO.**

# HEALD'S BUSINESS COLLEGE,

24 Post Street, San Francisco.

E. P. HEALD, President.

F. C. WOODBURY, Secretary.

## YOUNG MEN AND LADIES

Wishing to prepare themselves for the practical duties of life, will find this to be the school. Pupils learn just what they will use to accomplish success, and do not meddle with superfluous studies. Each Student receives separate instruction, and can thus advance as rapidly as desired, not being kept back by those more deficient. All persons passing the final Examination in a satisfactory manner, will receive our finely engraved GRADUATING DIPLOMA. Graduates of this College are in demand among Business Men, and can readily find good positions. Such as are in good standing are assisted in obtaining situations, if desired.


## Heald's College Journal

Is issued monthly by the College, and contains full particulars regarding the Course of Studies, Expenses Etc.; also a large amount of interesting reading. Specimen copies can be obtained, free of charge, either at the College Office, 24 Post Street, or by addressing

**E. P. HEALD,**  
President Business College,  
**SAN FRANCISCO.**



# STOVER'S WIND ENGINE



It is generally known that the great majority of windmills are not to be relied upon in *storms* or *light winds*. The winter gales that sweep over this coast often completely wreck many of the ordinary mills. Naturally enough, many persons become prejudiced against *all* windmills. It is not treating fairly those few who have for many years made wind-power a study and a specialty, to class the production of their labor with that of the many who *pretend* to be windmill makers.

THE STOVER is so constructed that if left running when it encounters a storm or gale, it will quietly stop running, and when the storm subsides will commence pumping again. It can also be arranged to pump a large or small quantity of water, as may be desired, and to turn itself out of the wind when it has filled the tank or reservoir. Its construction is compact and simple; its movements steady and noiseless. It has fewer joints than almost any other windmill to wear and rattle in the wind. It has anti-friction balls upon which it revolves upon its axes, needing no oil, and enabling it to turn in the slightest breeze. It has a graduating weight, by which its power and speed can be increased and diminished at will.

THE STOVER is an Illinois invention. Believing it to be the *best* eastern patent among the many which have been introduced here, we were induced to secure the right to manufacture them for this coast.

THE STOVER has taken the MEDALS at the Illinois State Fairs for the Best Windmills for Farm Purposes, over all competitors—THIRTEEN IN NUMBER.

MANUFACTURED AT THE

**Excelsior Windmill and Horse-Power Works,  
ATWOOD & BODWELL, Proprietors,**

[See also page 32]

211-213 MISSION ST., San Francisco, Cal.



NAME.	OCCUPATION.	PLACE OF BUSINESS.	RESIDENCE.	TOWN OR POST OFFICE
<b>SOLOMON C</b> .....	Merchant.....	Main Street.....	Main Street.....	Sebastopol.
Sherden F.....	Farmer.....	Main Street.....	Main Street.....	Sebastopol.
Seely Geo.....	Laborer.....	Main Street.....	Main Street.....	Sebastopol.
Smith Dr H J.....	.....	Main Street.....	Bodega Street.....	Sebastopol.
Shaver N A.....	Laborer.....	.....	Mill Street.....	Bloomfield.
<b>STEWART &amp; HALL</b> .....	Merchants.....	Main Street.....	.....	Bloomfield.
<b>STEWART CHAS</b> .....	Merchant.....	Main Street.....	Broderick Street.....	Bloomfield.
Stillwell V.....	Butcher.....	Main Street.....	Mill Street.....	Bloomfield.
Stephenson J W.....	.....	.....	Valley Ford Hotel.....	Valley Ford.
Stewart W H.....	Shoemaker.....	Main Street.....	Bodega.....	Smith's R'ch.
Smith R.....	Farmer.....	.....	12 m W Santa Rosa...	Freestone.
Steele J.....	Farmer.....	Green Valley.....	11 m W Santa Rosa...	Sebastopol.
Staley T.....	Farmer.....	.....	2 m NW Santa Rosa...	Santa Rosa.
Shrenipf J.....	Farmer.....	.....	2 m NW Santa Rosa...	Santa Rosa.
Skinner Mrs.....	.....	.....	4 m NW Santa Rosa...	Santa Rosa.
Steele T.....	Farmer.....	.....	5 m NW Santa Rosa...	Santa Rosa.
Sample J.....	Farmer.....	.....	7 m NW Santa Rosa...	Santa Rosa.
Sharon Mrs C T.....	.....	2½ m N Bloomfield...	12 m SW Santa Rosa...	Bloomfield.
Slattery Mrs.....	.....	.....	12 m SW Santa Rosa...	Bloomfield.
Smith P.....	Teacher.....	English Hill.....	13 m SW Santa Rosa...	Bloomfield.
Swigert Geo.....	Farmer.....	English Hill.....	13 m SW Santa Rosa...	Freestone.
<b>SCHROYER A</b> .....	Stock Raiser.....	Fort Ross.....	40 m NW Santa Rosa...	Timber Cove.
Stockoff J.....	Teamster.....	.....	47 m NW Santa Rosa...	Timber Cove.
<b>SALT POINT HOTEL</b> .....	.....	Salt Point.....	50 m NW Santa Rosa...	Fisk's Mill.
Salle P.....	Tel Line Repairr.....	Fisk's Mill.....	53 m NW Santa Rosa...	Fisk's Mill.
Scott H.....	Foreman.....	Fisk's Mill.....	53 m NW Santa Rosa...	Fisk's Mill.
Shultz W.....	Laborer.....	Stewart's Point.....	56 m NW Santa Rosa...	Fish's Bay.
Stengel C.....	Stock Raiser.....	Behler's Ranch.....	61 m NW Healdsburg...	Fish's Bay.
Shone W.....	Farmer.....	.....	45 m NW Santa Rosa...	Timber Cove.
Seymore L B.....	Farmer.....	.....	50 m NW Santa Rosa...	Fish'm's B'y
Shaw P H.....	Farmer.....	.....	50 m NW Santa Rosa...	Fish'm's B'y
Stengel C.....	Dairyman.....	.....	60 m NW Santa Rosa...	Stewart's Pt.
Soules & Son.....	Flour Mill.....	Mill Creek.....	19 m NW Santa Rosa...	Healdsburg.
Soules S.....	Flour Mill.....	Mill Creek.....	19 m NW Santa Rosa...	Healdsburg.
Soules A.....	Flour Mill.....	Mill Creek.....	19 m NW Santa Rosa...	Healdsburg.
Soules L O.....	Flour Mill.....	Mill Creek.....	19 m NW Santa Rosa...	Healdsburg.
Story Geo.....	Farmer.....	5 m SW Healdsburg...	16 m NW Santa Rosa...	Healdsburg.
Shults.....	.....	Porter Creek.....	20 m NW Santa Rosa...	Healdsburg.
Simpson Mrs.....	.....	.....	16 m NW Santa Rosa...	Healdsburg.
Speers S.....	Farmer.....	7 m SW Healdsburg...	16 m NW Santa Rosa...	Healdsburg.
Simmons J R.....	Farmer.....	10 m SW Healdsburg...	12 m NW Santa Rosa...	Healdsburg.
Stotridge E.....	Farmer.....	3 m W Forrestville...	15 m W Santa Rosa...	Forrestville.
Shamburg Geo.....	Laborer.....	.....	.....	Forrestville.
Stine A.....	Farmer.....	1 m S Forrestville...	11 m W Santa Rosa...	Forrestville.
Sullivan J.....	Farmer.....	1½ m S Forrestville...	8 m W Santa Rosa...	Sebastopol.
Smith R.....	Laborer.....	Redwoods.....	15 m SW Santa Rosa...	Freestone.
Stanford P.....	Teamster.....	.....	17 m SW Santa Rosa...	Smith's R'ch.
Smith J K.....	Farmer.....	Coleman Valley.....	17 m SW Santa Rosa...	Smith's R'ch.
Smith G W.....	Farmer.....	Coleman Valley.....	17 m SW Santa Rosa...	Smith's R'ch.
Smith F A.....	.....	Moore's Ranch.....	22 m SW Santa Rosa...	Duncan's Ml.
Shaw Geo T.....	Lumberman.....	Duncan's Mill.....	30 m W Santa Rosa...	Duncan's Ml.
Soper L.....	Lumberman.....	Duncan's Mill.....	30 m W Santa Rosa...	Duncan's Ml.
Stump A.....	Dairyman.....	Ocean View.....	27 m W Santa Rosa...	Ocean View.
Simpson J.....	Dairyman.....	.....	20 m SW Santa Rosa...	Smith's R'ch.
Stone R W.....	Lumberman.....	Dutch Bill Creek.....	16 m SW Santa Rosa...	Sebastopol.
Stone J S.....	Farmer.....	Oregon Canyon.....	15 m W Santa Rosa...	Forrestville.
Stitz C.....	Farmer.....	.....	17 m W Santa Rosa...	Sebastopol.
Shields Wm.....	Dairyman.....	1½ m W Two Rocks...	16 m SW Santa Rosa...	Petaluma.
Smith John.....	Farmer.....	off English Street R'd	16 m SW Santa Rosa...	Petaluma.
Starkey F.....	Farmer.....	3 m NW Petaluma...	18 m SW Santa Rosa...	Lakeville.
Stanley J P.....	Farmer.....	4½ m W Petaluma...	20 m SW Santa Rosa...	Petaluma.
Shuster John.....	Farmer.....	¼ m N Freestone.....	14 m SW Santa Rosa...	Freestone.
Swigart Geo.....	Farmer.....	¼ m E Freestone.....	14 m SW Santa Rosa...	Freestone.
Stewart M.....	Farmer.....	1 m S Freestone.....	14 m SW Santa Rosa...	Freestone.
Smith Adam.....	Farmer.....	1 m NW Sebastopol...	8 m SW Santa Rosa...	Sebastopol.
Strong A.....	Farmer.....	2 m S Healdsburg...	13 m NW Santa Rosa...	Healdsburg.
Stewart J.....	Farmer.....	1½ m S Fulton.....	3½ m NW Santa Rosa...	Santa Rosa.
Sample Wm Sen.....	Farmer.....	.....	7 m NE Santa Rosa...	Santa Rosa.
<b>SIMPSON JOHN</b> .....	Hotel Pro.....	Mark West Hot Sp'gs	8 m NE Santa Rosa...	Santa Rosa.
Sample Wm Jr.....	Farmer.....	Mark West Creek.....	7 m NE Santa Rosa...	Santa Rosa.
Sanders.....	Farmer.....	.....	6 m NE Santa Rosa...	Santa Rosa.
Scott D P H.....	Farmer.....	S Rosa & Heald'g R'd	5 m NW Santa Rosa...	Fulton.



NAME.	OCCUPATION.	PLACE OF BUSINESS.	RESIDENCE.	TOWN OR POST OFFICE
Shaw.....	Farmer.....	.....	6 m N Santa Rosa.....	Santa Rosa.
Shriver T J.....	Farmer.....	.....	8 m NW Santa Rosa...	Windsor.
Snyder C.....	Farmer.....	.....	9 m NW Santa Rosa...	Windsor.
Sensibaugh Geo.....	Blacksmith...	Knightsville.....	14 m N Santa Rosa.....	Calistoga.
Silbert Mrs M S.....	.....	Franz Valley.....	18 m N Santa Rosa.....	Calistoga.
Starr A.....	Farmer.....	Windsor & Hot Sp'gs	10 m N Santa Rosa.....	Windsor.
Shalebergher S.....	Carpenter.....	.....	16 m NW Santa Rosa.....	Healdsburg.
Spencer H.....	Farmer.....	½ m W Healdsburg...	16 m NW Santa Rosa..	Healdsburg.
Stapp J N.....	Farmer.....	2 m SW Healdsburg..	18 m NW Santa Rosa..	Healdsburg.
Slater Wm.....	Farmer.....	.....	13 m W Santa Rosa.....	Sebastopol.
Switzer W H.....	Farmer.....	Sonoma Road.....	25 m S Santa Rosa.....	Sonoma.
<b>SNYDER J R</b> .....	Vintner.....	Elcerrito Vineyard...	22 m S Santa Rosa.....	Sonoma.
Stofen Capt J.....	Capt Schooner..	St Louis.....	25 m S Santa Rosa.....	Sonoma.
Stofen Capt P.....	Capt Schooner..	St Louis.....	25 m S Santa Rosa.....	Sonoma.
Sears F.....	Farmer.....	Lakeville Road.....	2 m E Santa Rosa.....	Sonoma.
Stanley Jas W.....	Laborer.....	Donahue.....	22 m S Santa Rosa.....	Lakeville.
Smalley W H.....	Dairyman.....	Donahue.....	24 m S Santa Rosa.....	Lakeville.
<b>SUTHERLAND E</b> .....	Vintner.....	Big Tree Vineyard...	22 m S Santa Rosa.....	Sonoma.
Spencer S.....	Laborer.....	W S Sonoma Creek...	12 m S Santa Rosa.....	Glenellen.
Stuart C V.....	Vintner.....	Glenellen.....	7 m S Santa Rosa.....	Glenellen.
Sealy J S.....	Farmer.....	Petaluma Road.....	5 m S Santa Rosa.....	Santa Rosa.
Shearer John.....	Farmer.....	Petaluma Road.....	9½ m S Santa Rosa.....	Petaluma.
Sutherland J J.....	Farmer.....	Petaluma Road.....	9½ m S Santa Rosa.....	Petaluma.
Skillman T.....	Saloon.....	Petaluma Road.....	13½ m S Santa Rosa...	Petaluma.
Spaulding A L.....	Farmer.....	Main R'd to Bloom'f'd	16 m SW Santa Rosa...	Petaluma.
Schneider P.....	Farmer.....	Main R'd to Bloom'f'd	16 m SW Santa Rosa...	Petaluma.
<b>SEXTON WM</b> .....	Nurseryman...	Petaluma Nursery...	14 m SW Santa Rosa...	Petaluma.
Stedler J G.....	Farmer.....	off Tel R'd to Bl'field	16 m SW Santa Rosa...	Petaluma.
Sweeney P.....	Farmer.....	Pet & S Raf'l S R'd	20 m SW Santa Rosa...	Petaluma.
Sweeney J.....	Farmer.....	Pet & S Raf'l S R'd	20 m SW Santa Rosa...	Petaluma.
Smith R J.....	Farmer.....	Pet & S Raf'l S R'd..	17 m S Santa Rosa.....	Petaluma.
Smith Wm.....	Teamster.....	Sebastopol Road.....	7 m SW Santa Rosa...	Sebastopol.
<b>SOWERS O</b> .....	Farmer.....	Seb & Pet Road.....	7 m SW Santa Rosa...	Sebastopol.
Silvester C.....	Farmer.....	off Pet Road.....	11 m W Santa Rosa...	Bloomfield.
Smith Wm.....	Farmer.....	Pet & Bl'f'd Tel Road	15 m SW Santa Rosa...	Bloomfield.
Springer C.....	Farmer.....	Pet & Seb Stage Road	11 m SW Santa Rosa...	Petaluma.
Salter F.....	Farmer.....	Pet & Seb Stage Road	10 m SW Santa Rosa...	Petaluma.
Spaulding A N.....	Farmer.....	Bl'd & Pet Stage R'd	8 m SW Santa Rosa...	Stony Point.
<b>SYLVESTER C S</b> .....	Farmer.....	Blucher Valley.....	9 m SW Santa Rosa...	Bloomfield.
Slatery Mrs.....	.....	Blucher Valley.....	9 m SW Santa Rosa...	Bloomfield.
Smith J M.....	Farmer.....	Seb & S Rosa Road...	¼ m W Santa Rosa.....	Santa Rosa.
Schibel T.....	Farmer.....	Bennett Valley.....	5 m SW Santa Rosa...	Santa Rosa.
Sutherland.....	Farmer.....	Bennett Valley.....	9 m SE Santa Rosa...	Santa Rosa.
Spencer.....	Farmer.....	Bennett Valley.....	11 m SE Santa Rosa...	Santa Rosa.
Stocking D.....	Farmer.....	Bennett Valley.....	9 m SE Santa Rosa...	Santa Rosa.
Story S C.....	Farmer.....	Bennett Valley.....	8 m SE Santa Rosa...	Santa Rosa.
Simons A.....	Farmer.....	Mock's Ranch.....	14 m SE Santa Rosa...	Petaluma.
<b>SKIFFINGTON JOHN</b> .....	Dairyman.....	Petaluma Road.....	19 m SW Santa Rosa...	Petaluma.
<b>SULLIVAN JAS</b> .....	Farmer.....	5 m E Petaluma.....	19 m SE Santa Rosa...	Petaluma.
Stewart D.....	Farmer.....	4½ m SE Petaluma...	20 m SE Santa Rosa...	Lakeville.
Smith D.....	Farmer.....	Rincon Valley.....	2½ m E Santa Rosa...	Santa Rosa.
Smith W H.....	Dairyman.....	1 m NW Two Rocks	16 m SW Santa Rosa...	Two Rocks.
<b>SMITH S J</b> .....	Hotel Pro.....	Sebastopol Rd.....	8 m SW Santa Rosa...	Stony Point.
Schwobeda J B.....	Dairyman.....	1 m S TwoRocks.....	15 m SW Santa Rosa...	Two Rocks.
Seavy R.....	Dairyman.....	1 m S Two Rocks.....	15 m SW Santa Rosa...	Petaluma.
Sullivan M.....	Farmer.....	6 m f'm C on C L R'd	Broad Street.....	Cloverdale.
Shoals Mrs M.....	.....	.....	East Street.....	Cloverdale.
Stone J.....	Barkeeper.....	West Street.....	Main Street.....	Cloverdale.
Smith E I.....	.....	.....	Main and Fourth.....	Cloverdale.
Smith Dr Q C.....	Physician.....	West Street.....	West Street.....	Cloverdale.
Stephens A F.....	Carpenter.....	.....	Main Street.....	Cloverdale.
Schwartz M.....	Merchant.....	West Street.....	Second Street.....	Cloverdale.
Shaw.....	Farmer.....	.....	.....	Cloverdale.
<b>SEISENGUD J</b> .....	Feed Stable.....	West Street.....	West Street.....	Cloverdale.
Suffield Wm H.....	Teamster.....	.....	West Street.....	Cloverdale.
Shaw & Hoadley.....	Hardware.....	West Street.....	.....	Cloverdale.
Shaw J E.....	Hardware.....	West Street.....	Jefferson Street.....	Cloverdale.
Shores J M.....	Saloon.....	West Street.....	West Street.....	Cloverdale.
Simon A.....	Clerk.....	West Street.....	West Street.....	Cloverdale.
<b>SHREWSBURY W P</b> .....	Livery Stable..	West Street.....	West Street.....	Cloverdale.
Spencer Frank.....	Steward.....	West and Second.....	West and Second.....	Cloverdale.
Salisbury H A.....	Watchmaker...	West Street.....	.....	Cloverdale.

NAME.	OCCUPATION.	PLACE OF BUSINESS.	RESIDENCE.	TOWN OR POST OFFICE
Sweeney G.....	Trader.....	.....	Geysers Street.....	Geyserville.
Selleck C H.....	Clerk.....	Geysers Springs.....	15 m E Cloverdale.....	Dodgeville.
Scott C C.....	Farmer.....	Cloverdale.....	Cloverdale.....	Cloverdale.
Shipley R J.....	Stock Raiser.....	Oat Valley.....	3 m N Cloverdale.....	Cloverdale.
Shipley J C.....	Teacher.....	Oat Valley.....	3 m N Cloverdale.....	Cloverdale.
Sink D.....	Farmer.....	Oat Valley.....	35 m NW Santa Rosa.	Cloverdale.
Sink D W.....	Farmer.....	Oat Valley.....	35 m NW Santa Rosa.	Cloverdale.
Swall J L.....	Farmer.....	Dry Creek.....	2 m NW Healdsburg.....	Healdsburg.
Samuels J.....	Stock Raiser.....	Samuels' Ranch.....	28 m NW Healdsburg.	Healdsburg.
Stevens H.....	Farmer.....	Napa Road.....	8 m NE Healdsburg.....	Healdsburg.
Stone J C.....	Farmer.....	Napa Road.....	1 m E Geyserville.....	Clairville.
Sullivan J D.....	Miner.....	.....	27 m NW Santa Rosa.	Pine Flat.
Sullivan N.....	Miner.....	.....	29 m NW Santa Rosa.	Pine Flat.
Sanding J.....	Miner.....	.....	25 m NW Santa Rosa.	Pine Flat.
Stemmens J.....	Miner.....	Little Geysers.....	23 m NW Santa Rosa.	Pine Flat.
Smith Peter.....	Miner.....	.....	25 m NW Santa Rosa.	Pine Flat.
Sampson R.....	Miner.....	Edith Q Mine.....	27 m NW Santa Rosa.	Pine Flat.
Sweeney F.....	Hotel Proprietor	Main Street.....	25 m NW Santa Rosa.	Pine Flat.
Seawell J W & Co.....	Butchers.....	Main Street.....	25 m NW Santa Rosa.	Pine Flat.
Swan A G.....	Butcher.....	.....	25 m NW Santa Rosa.	Pine Flat.
Swift R.....	Miner.....	.....	25 m NW Santa Rosa.	Pine Flat.
SILVERS J.....	Farmer.....	Dry Creek.....	7 m SW Cloverdale.....	Cloverdale.
STEVENS L.....	Teacher.....	Healdsburg.....	Healdsburg.....	Healdsburg.
SIBBALD & ROBERTS	Stock Raisers.....	Clark Ranch.....	30 m NW Healdsburg.	Healdsburg.
SIBBALD J.....	Stock Raiser.....	Clark Ranch.....	30 m NW Healdsburg.	Healdsburg.
SPURR D F.....	Attorney.....	Healdsburg.....	Sotoyome House.....	Healdsburg.
Spurr L C.....	.....	Healdsburg.....	Union Hotel.....	Healdsburg.
Spurr H C.....	Stage Stable.....	Cloverdale.....	U S Hotel.....	Cloverdale.
Smith W.....	Miner.....	Healdsburg Road.....	2 m SW Cloverdale.....	Cloverdale.
Suffield Wm.....	Miner.....	Healdsburg Road.....	.....	Cloverdale.
Smith Saml.....	Farmer.....	Cloverdale Road.....	3 m N Geyserville.....	Clairville.
Stapp J N.....	Farmer.....	Dry Creek.....	1 1/2 m W Healdsburg.....	Healdsburg.
STANLEY J P.....	Dairyman.....	Petaluma.....	4 1/2 m W Petaluma.....	Petaluma.
Smith P.....	Farmer.....	McElarney's Ranch.....	3/4 m SW Cloverdale.....	Cloverdale.
Stegeman Wm.....	Farmer.....	Cloverdale Creek.....	3/4 m W Cloverdale.....	Cloverdale.
Scott S.....	Stock Raiser.....	Dry Creek Road.....	8 m W Cloverdale.....	Cloverdale.
Smith H.....	Farmer.....	.....	17 m W Healdsburg.....	Healdsburg.
Smith John.....	Farmer.....	.....	17 m W Healdsburg.....	Healdsburg.
Somes J.....	Farmer.....	Dry Creek.....	5 1/2 m NW Healdsburg.....	Healdsburg.
Sweeney F.....	Stock Raiser.....	Reese Gap.....	11 m W Healdsburg.....	Healdsburg.
Snook W P.....	Farmer.....	Cloverdale Road.....	1/4 m NW Healdsburg.....	Healdsburg.
Shinn R F.....	Farmer.....	Healdsburg Road.....	10 m NW Healdsburg.....	Clairville.
Simpson J W.....	Farmer.....	Dry Creek.....	6 m NW Healdsburg.....	Healdsburg.
Sweeney G.....	Stock Dealer.....	.....	Geyserville.....	Clairville.
SINGLEY R R.....	Carpenter.....	.....	Geyserville.....	Clairville.
Stiles A H.....	Farmer.....	Cloverdale Road.....	1/2 m S Geyserville.....	Clairville.
SWEENEY J H.....	Saloon.....	Geyserville.....	Geyserville.....	Clairville.
Salavely J.....	Farmer.....	Dry Creek.....	3 1/2 m NW Healdsburg.....	Healdsburg.
Spencer H C.....	Farmer.....	Mill Creek Road.....	3/2 m SW Healdsburg.....	Healdsburg.
Snider J D.....	Farmer.....	Cloverdale Road.....	1/2 m N Healdsburg.....	Healdsburg.
Stewart.....	Stock Raiser.....	Austin Creek.....	16 m NW Healdsburg.....	Healdsburg.
Shuschast J.....	Stock Raiser.....	Pina Creek.....	8 m W Healdsburg.....	Healdsburg.
Schott J.....	Farmer.....	Cloverdale Road.....	7 m NW Healdsburg.....	Clairville.
Snyder John.....	Farmer.....	Dry Creek.....	6 m NW Healdsburg.....	Healdsburg.
Simpson J.....	Farmer.....	Dry Creek.....	6 m NW Healdsburg.....	Healdsburg.
Stevens N C.....	Farmer.....	Bear Ridge Ranch.....	30 m NW Healdsburg.....	Healdsburg.
SHELFORD L L.....	Farmer.....	E County Road.....	1 m E Cloverdale.....	Cloverdale.
Shelford P L.....	Farmer.....	E County Road.....	1 m E Cloverdale.....	Cloverdale.
Shelford J.....	Farmer.....	E County Road.....	1 m E Cloverdale.....	Cloverdale.
Tupper G A.....	Merchant.....	Main Street.....	Tupper Street.....	Santa Rosa.
Toll W B.....	Photographer.....	Third Street.....	Sixth Street.....	Santa Rosa.
Temple J.....	Attorney.....	W side Plaza.....	B Street.....	Santa Rosa.
THOMPSON T.....	Publisher.....	Fourth Street.....	Second Street.....	Santa Rosa.
Thomas A.....	Attorney.....	Fourth Street.....	Mendocino Street.....	Santa Rosa.
Tucker T.....	.....	.....	Mendocino Street.....	Santa Rosa.
Thompson G W.....	Wagonmaker.....	.....	Mendocino Street.....	Santa Rosa.
TAYLOR J.....	Butcher.....	SW side Plaza.....	.....	Santa Rosa.
Tucker.....	Tinner.....	.....	Fifth Street.....	Santa Rosa.
Terry Wm.....	Laborer.....	.....	Third Street.....	Santa Rosa.
THOMPSON F.....	Editor.....	Fourth Street.....	Fourth Street.....	Santa Rosa.
Thornton G A.....	Assessor.....	.....	Fifth Street.....	Santa Rosa.
THOMPSON R.....	Editor.....	Fourth Street.....	Second Street.....	Santa Rosa.



NAME.	OCCUPATION.	PLACE OF BUSINESS.	RESIDENCE.	TOWN OR POST OFFICE
Thomas C B.....	Surveyor.....	Fourth Street.....	Second Street.....	Santa Rosa.
<b>TEMPLE R A</b> .....	Druggist.....	Fourth Street.....	Fourth Street.....	Santa Rosa.
Trefren F A.....	Clerk.....	Main & Washington..	Washington Street.....	Petaluma.
Tempel & Bauer.....	Agricul. Imp'ts	Main Street.....	Kentucky Street.....	Petaluma.
Truelson C.....	Jeweler.....	Main and Washington	Washington Hotel.....	Petaluma.
Taft H C & Co.....	Merchants.....	Main Street.....	Liberty Street.....	Petaluma.
Towne S D.....	Druggist.....	Main Street.....	Liberty and Prospect..	Petaluma.
Thompson Jas D.....	Bricklayer.....	Main Street.....	Main Street.....	Petaluma.
<b>TIGHE KELLY</b> .....	Hotel Prop'r.....	Washington Street..	Washington Street.....	Petaluma.
Titchworth H B.....	.....	.....	Main Street.....	Petaluma.
Tucker W M.....	Stock Dealer.....	Main Street.....	Kentucky Street.....	Petaluma.
Thurman Wm D.....	Hostler.....	.....	.....	Petaluma.
Taft Miss F.....	.....	.....	Liberty Street.....	Petaluma.
Topper John.....	Carpenter.....	.....	Prospect Street.....	Petaluma.
Taylor John.....	Horse Trainer.....	.....	Fair Ground.....	Petaluma.
Tuttle B F.....	Sheep Raiser.....	.....	Prospect Street.....	Petaluma.
Trinque Mrs M.....	.....	.....	Third Street.....	Petaluma.
Taylor L K.....	Carpenter.....	.....	Washington Street.....	E Petaluma.
Thomas E C.....	Surveyer.....	Main and Washington	.....	Petaluma.
<b>TURNER JOHN</b> .....	Bakery.....	Powell Street.....	Powell Street.....	Healdsburg.
<b>TUCKER J S</b> .....	Basketmaker.....	S side Plaza.....	S side Plaza.....	Healdsburg.
Thompson J H.....	Miner.....	.....	Tucker Street.....	Healdsburg.
<b>THING A</b> .....	Stock Raiser.....	.....	Tucker Street.....	Healdsburg.
<b>TERRY &amp; TENNY</b> .....	Furniture.....	West Street.....	.....	Healdsburg.
<b>TERRY J W</b> .....	Furniture.....	West Street.....	Sheridan Street.....	Healdsburg.
<b>TENNY C M</b> .....	Furniture.....	West Street.....	.....	Healdsburg.
Thing E A.....	Saloon.....	West Street.....	Tucker Street.....	Healdsburg.
Thompson M.....	.....	.....	.....	Healdsburg.
<b>TURNER G J</b> .....	Baker.....	West Street.....	West Street.....	Healdsburg.
Taylor H M.....	.....	.....	.....	N Healdsb'g.
Tionen J.....	Baker.....	E side Plaza.....	E side Plaza.....	Sonoma.
Toroni B.....	Saloon.....	S of Napa Street.....	E side of Plaza.....	Sonoma.
Truet H.....	Vintner.....	.....	E side of Plaza.....	Sonoma.
Thompson J D.....	.....	.....	.....	Windsor.
Thompson J M.....	Butcher.....	.....	.....	Windsor.
Thompson & Kennedy.....	Butchers.....	Main Street.....	Main Street.....	Windsor.
Trenner J.....	Farmer.....	.....	.....	Fulton.
Taggart John.....	Guerneville H'tl.	Main Street.....	Main Street.....	Guerneville.
Thompson L.....	Teamster.....	.....	.....	Guerneville.
Tate J T.....	Clerk.....	Mark West Hot Sps..	8 m NE Santa Rosa...	Santa Rosa.
Tarwater M.....	Farmer.....	Mark West Creek.....	10 m NE Santa Rosa...	Santa Rosa.
Tatcher J.....	Farmer.....	N Fork Mark W C'k	13 m NE Santa Rosa...	Calistoga.
Thomas H.....	Farmer.....	.....	8 m NW Santa Rosa...	Windsor.
Tants E.....	Farmer.....	.....	12 m NE Santa Rosa...	Windsor.
<b>TRUITT J R</b> .....	Farmer.....	3 m SW Healdsburg..	19 m NW Santa Rosa...	Healdsburg.
Torrance S H.....	Farmer.....	Russian River.....	16 m W Santa Rosa...	Guerneville.
Thayer.....	Laborer.....	.....	16 m W Santa Rosa...	Guerneville.
Toney E.....	Farmer.....	3 m W Forrestville..	15 m W Santa Rosa...	Forrestville.
Turner P W.....	Farmer.....	.....	9 m W Santa Rosa...	Sebastopol.
Tibbets C E.....	Sawyer.....	Duncan's Mill.....	30 m W Santa Rosa...	Duncan's MI.
Toguazzine A.....	Dairyman.....	Duncan's Mill.....	30 m W Santa Rosa...	Duncan's MI.
Taylor Despard.....	Farmer.....	Bodega Port Road....	19 m W Santa Rosa...	Smith's R'ch.
Thomas I.....	Farmer.....	Green Valley.....	11 m W Santa Rosa...	Sebastopol.
Tucker W B.....	Farmer.....	½ m W Healdsburg..	16 m NW Santa Rosa...	Healdsburg.
Teague C P.....	Farmer.....	1½ m NW Santa Rosa	.....	Santa Rosa.
Totter T.....	Farmer.....	.....	50 m NW Santa Rosa...	Fish's Bay.
Thompson P H.....	Farmer.....	Sonoma Road.....	25 m S Santa Rosa....	Sonoma.
Thompson Thos.....	Carpenter.....	Sonoma Road.....	25 m S Santa Rosa....	Sonoma.
Tait F.....	Farmer.....	Lakeville Road.....	22 m S Santa Rosa....	Sonoma.
Thomas W S.....	Carpenter.....	Broadway.....	.....	Sonoma.
Theuerkauf F G.....	Farmer.....	E Sonoma Creek.....	18 m S Santa Rosa....	Glenellen.
<b>THOMAS G W</b> .....	Farmer.....	Santa Rosa Road.....	16 m S Santa Rosa....	Sonoma.
Thompson A W.....	Farmer.....	S Road to Bloomfield.	13 m S Santa Rosa....	Petaluma.
Thurston A.....	Farmer.....	Pet & Seb Stage Road	17 m SW Santa Rosa..	Petaluma.
Taber J.....	Farmer.....	Blutcher Valley.....	10 m SW Santa Rosa...	Bloomfield.
Talbot C.....	Farmer.....	Bennett Valley.....	5 m SE Santa Rosa....	Santa Rosa.
Talbot H.....	Farmer.....	Bennett Valley.....	6 m SE Santa Rosa....	Santa Rosa.
Thompson Wm.....	Farmer.....	.....	12 m SE Santa Rosa...	Glenellen.
Thompson W A.....	Farmer.....	.....	12 m SE Santa Rosa...	Glenellen.
Todd Jas.....	Farmer.....	Sonoma Mountain....	15 m SE Santa Rosa...	Petaluma.
Todd John.....	Farmer.....	E Vallejo Road.....	15 m SE Santa Rosa...	Petaluma.
Tuttle J.....	Farmer.....	Rodger's Ranch.....	16 m SW Santa Rosa...	Petaluma.

NAME.	OCCUPATION.	PLACE OF BUSINESS.	RESIDENCE.	TOWN OR POST OFFICE
TIMMS W F.....	Farmer.....	Gen St Antone Road...	18 m SW Santa Rosa...	Petaluma.
TATE ALEX.....	Farmer.....	Pet & Sonoma Tel R'd	11 m SE Santa Rosa....	Petaluma.
Thompson Thos.....	Farmer.....	3 m N Lakeville.....	23 m S Santa Rosa....	Lakeville.
TURNER JOHN.....	Farmer.....	2½ m N W Stony Point	8 m SW Santa Rosa....	Stony Point.
Towner D.....	Farmer.....	7 m NW Petaluma...	16 m SW Santa Rosa...	Petaluma.
Thompson Chas.....	Butcher.....	½ m S Freestone.....	13 m SW Santa Rosa...	Freestone.
TILTON B F.....	Fruit Grower....	2 m N Freestone.....	11 m SW Santa Rosa...	Freestone.
Towner A C.....	Farmer.....	2 m NE Freestone....	11 m SW Santa Rosa...	Sebastopol.
THATCHER D.....	Farmer.....	.....	Geysers Street.....	Geyserville.
TEABY W H.....	Blacksmith.....	Main Street.....	Geysers Street.....	Geyserville.
Thompson C M.....	Miner.....	Rattlesnake Q Mine..	29 m NW Santa Rosa...	Pine Flat.
Thomas John.....	Miner.....	Flagstaff Q Mine.....	27 m NW Santa Rosa...	Pine Flat.
Tregelles H.....	Miner.....	Edith Q Mine.....	27 m NW Santa Rosa...	Pine Flat.
Terry J L.....	Saloon.....	Main Street.....	25 m NW Santa Rosa...	Pine Flat.
THOMPSON J G.....	Merchant.....	Main Street.....	25 m NW Santa Rosa...	Pine Flat.
THOMPSON S G.....	Merchant.....	Main Street.....	25 m NW Santa Rosa...	Pine Flat.
THOMPSON & BRO.....	Merchants.....	Main Street.....	25 m NW Santa Rosa...	Pine Flat.
THOMPSON E F.....	Clerk.....	Main Street.....	25 m NW Santa Rosa...	Pine Flat.
TRUITT R K.....	Farmer.....	Geysers Road.....	15 m E Cloverdale....	Cloverdale.
Tamsit S.....	Farmer.....	Dry Creek.....	4 m NW Healdsburg...	Healdsburg.
Truitt H.....	Stock Raiser....	Robinson Ridge.....	22 m NW Healdsburg...	Healdsburg.
Toombs H.....	Farmer.....	Geyserville.....	Geyserville.....	Clairville.
Thatcher D.....	Farmer.....	Geyserville.....	Geyserville.....	Clairville.
Thatcher G W.....	Farmer.....	Napa Road.....	2 m E Geyserville....	Clairville.
Travers J.....	Miner.....	Geysers Toll Road...	7 m E Cloverdale....	Cloverdale.
Truett Wm.....	Farmer.....	.....	1 m NW Healdsburg...	Healdsburg.
Tuttle E D.....	Farmer.....	Dry Creek.....	4½ m NW Healdsburg...	Healdsburg.
THOMPSON S.....	Farmer.....	Dry Creek.....	2 m NW Healdsburg...	Healdsburg.
Toombs L.....	Stock Raiser....	.....	26 m NW Healdsburg...	Healdsburg.
TRUETT M F.....	Farmer.....	Truett's Ranch.....	4 m S Cloverdale....	Cloverdale.
TRUETT M K.....	Farmer.....	Truett's Ranch.....	4 m S Cloverdale....	Cloverdale.
Turner H C.....	Farmer.....	Truett's Ranch.....	4 m S Cloverdale....	Cloverdale.
Twimen J.....	Miner.....	Healdsburg Road...	2 m SW Cloverdale....	Cloverdale.
Thompson H R.....	Chemist.....	Healdsburg Road...	2 m S Cloverdale....	Cloverdale.
Turner A.....	Farmer.....	Geysers Road.....	6 m NE Healdsburg...	Healdsburg.
Turner E.....	Farmer.....	Geysers Road.....	6 m NE Healdsburg...	Healdsburg.
Thornburgh J M.....	Farmer.....	Geysers Road.....	6 m NE Healdsburg...	Healdsburg.
Trimball Wm.....	Farmer.....	Napa Road.....	8 m NW Healdsburg...	Healdsburg.
UNCLESS T T.....	Liveryman.....	Washington Street...	Kentucky Street.....	Petaluma.
Underwood Rev P P.....	Teacher.....	.....	Fifth Street.....	Santa Rosa.
Underhill J G.....	Farmer.....	Lincoln Valley.....	6 m E Santa Rosa....	Santa Rosa.
URTON W L.....	Surveyor.....	3 m SE Sebastopol...	8 m SW Santa Rosa...	Sebastopol.
Uhlehorn H.....	Laborer.....	4 m W Forrestville...	17 m W Santa Rosa...	Forrestville.
Upton C.....	Exp. Messenger..	.....	Main Street.....	Cloverdale.
Urich Dr J H.....	Physician.....	.....	Geysers Street.....	Geyserville.
Utman Mrs M.....	.....	.....	West Street.....	N Healdsb'g.
Uren W H.....	Miner.....	Edith Q Mine.....	27 m NW Santa Rosa...	Pine Flat.
Underwood A.....	Miner.....	.....	25 m NW Santa Rosa...	Pine Flat.
Underwood John.....	Miner.....	.....	25 m NW Santa Rosa...	Pine Flat.
Ubanks J.....	Miner.....	Healdsburg Road...	2 m SW Cloverdale....	Cloverdale.
UPSON A.....	Farmer.....	Dry Creek.....	3 m NW Healdsburg...	Healdsburg.
Ubank Wm.....	Farmer.....	Healdsburg Road...	.....	Cloverdale.
Upton Wm A.....	Farmer.....	Oat Valley.....	2½ m N Cloverdale....	Cloverdale.
VEHLING F.....	Soda Manufact'r	Fourth Street.....	Fourth Street.....	Santa Rosa.
Vanderleith J.....	Laborer.....	.....	Second Street.....	Santa Rosa.
VanderNoot & Son.....	Liquor dealers..	Main Street.....	Washington Street...	E Petaluma.
VanderNoot A.....	Merchant.....	Main Street.....	Washington Street...	Petaluma.
Vedova H.....	Grocer.....	Main Street.....	Main Street.....	Petaluma.
Voss C.....	Laborer.....	.....	Sixth and F.....	Petaluma.
Vinal John.....	Miller.....	.....	English Street.....	Petaluma.
Van Slyke D S.....	Painter.....	Washington Street...	G bet 4th and 5th....	Petaluma.
Vedova H.....	.....	.....	.....	Petaluma.
Van Geldern Dr C.....	.....	.....	S side Plaza.....	Sonoma.
Van Geldern Miss M.....	Music Teacher..	.....	S side Plaza.....	Sonoma.
Van Every A.....	Wine Dealer....	.....	N side Plaza.....	Sonoma.
VALLEJO GENL M G.....	.....	.....	Lachryma Montis F'rm	Sonoma.
Vaughn & Rose.....	Attorneys.....	N side of Plaza.....	.....	Healdsburg.
Vaughn E K.....	Attorney.....	N side of Plaza.....	Sheridan Street.....	Healdsburg.
Vaughn Mrs L.....	.....	.....	East Street.....	Healdsburg.
Vaughn J H.....	.....	.....	East Street.....	Healdsburg.
Vaughn J M.....	St Commissioner	.....	Sheridan Street.....	Healdsburg.
Vollman P.....	Saloon.....	Main Road.....	27 m S Santa Rosa...	St Louis.



NAME.	OCCUPATION.	PLACE OF BUSINESS.	RESIDENCE.	TOWN OR POST OFFICE
Veal Wm.....	Farmer.....	Petaluma Road.....	8½ m S Santa Rosa....	Petaluma.
Vestal H.....	Farmer.....	Sebastopol Rd.....	8½ m SW Santa Rosa....	Stony Point.
Vormchlag J.....	Farmer.....	.....	9 m SW Santa Rosa....	Petaluma.
<b>VESTAL J.</b> .....	Farmer.....	6 m NW Petaluma... ..	16 m SW Santa Rosa..	Petaluma.
<b>VALLEY FORD HOTEL</b>	.....	Main Street.....	.....	Valley Ford.
Van Winkle Thos.....	Farmer.....	.....	6 m NW Santa Rosa..	Fulton.
Varney Dr O.....	.....	Timber Cove Ridge... ..	49 m NW Santa Rosa	Fisk's Mill.
Vance E H.....	.....	Stewart's Point.....	56 m NW Santa Rosa..	Fish'n's Bay.
<b>VON HASSLOCHER</b>	.....	.....	.....	.....
<b>COL E</b>	Capitalist.....	.....	Geyser Street.....	Geyserville.
Vaughn Geo.....	Miner.....	Flagstaff Q Mine.....	27 m NW Santa Rosa..	Pine Flat.
Venn Wm.....	Miner.....	Missouri Q Mine.....	29 m NW Santa Rosa..	Pine Flat.
Vassar J.....	Farmer.....	Cloverdale Road.....	7¼ m N Healdsburg....	Clairville.
Vassar B.....	Farmer.....	Cloverdale Road.....	7¼ m N Healdsburg....	Clairville.
Vassar Jas B.....	Farmer.....	Cloverdale Road.....	7¼ m N Healdsburg....	Clairville.
Vassar Nicholas.....	Farmer.....	Cloverdale Road.....	7¼ m N Healdsburg....	Clairville.
Vassar A J.....	Hunter.....	Cloverdale Road.....	6 m N Healdsburg....	Clairville.
Van Allen J J.....	Farmer.....	Dry Creek.....	15 m NW Healdsburg..	Healdsburg.
Van Allen J J.....	Stock Raiser.....	.....	29 m NW Healdsburg..	Healdsburg.
Vaughn Wm.....	Farmer.....	Dry Creek.....	8 m NW Healdsburg..	Healdsburg.
Wright J E.....	Carpenter.....	.....	Davis Street.....	Santa Rosa.
Wilson S H.....	Deputy Sheriff..	.....	Fifth Street.....	Santa Rosa.
Wilson G A.....	Drayman.....	.....	Fifth Street.....	Santa Rosa.
Wood B S.....	Recorder.....	.....	Fourth Street.....	Santa Rosa.
Winkler F.....	Upholsterer.....	.....	Fifth Street.....	Santa Rosa.
Wheeler E.....	Drayman.....	.....	Fifth Street.....	Santa Rosa.
Woodward J A.....	Mechanic.....	.....	Cherry Street.....	Santa Rosa.
White E F.....	.....	.....	Fourth Street.....	Santa Rosa.
Wood J B.....	.....	.....	Humboldt Street.....	Santa Rosa.
Washer H.....	Cook.....	.....	First Street.....	Santa Rosa.
<b>WRIGHT DR A S.</b> .....	Physician.....	Fourth Street.....	Healdsburg Road.....	Santa Rosa.
<b>WHEELER W A.</b> .....	Publisher.....	Fourth Street.....	Petaluma Road.....	Santa Rosa.
<b>WILLIS &amp; SIMONS.</b> .....	Livery.....	NE cor Plaza.....	.....	Santa Rosa.
<b>WILLIS T N.</b> .....	Livery.....	NE cor Plaza.....	.....	Oakland.
Williamson Mrs T D.....	Milliner.....	E side of Plaza.....	E side Plaza.....	Santa Rosa.
Ward C.....	Shoemaker.....	E side Plaza.....	.....	Santa Rosa.
Wilson & Clark.....	Blacksmiths.....	SE cor Plaza & Third	.....	Santa Rosa.
Wilson W H.....	Wagon Maker.....	SE cor Plaza & Third	Fourth Street.....	Santa Rosa.
Weinstein M.....	Tailor.....	Main Street.....	Main Street.....	Santa Rosa.
White & Atkins.....	Bar Room.....	Main Street.....	.....	Santa Rosa.
White D L.....	Saloon.....	Main Street.....	Second Street.....	Santa Rosa.
Wise & Goldfish.....	Dry Goods.....	Main Street.....	.....	Santa Rosa.
Wise H.....	Dry Goods.....	Main Street.....	.....	Santa Rosa.
Wise Morris.....	Liquors, etc.....	W side Plaza.....	Third Street.....	Santa Rosa.
Wilde L.....	Shoemaker.....	Fourth Street.....	Fourth Street.....	Santa Rosa.
Weller & Cope.....	Wagonmakers.....	Mendocino Street.....	.....	Santa Rosa.
Weller Silas.....	Wagon Maker.....	Mendocino Street.....	Mendocino Street.....	Santa Rosa.
Wood W M.....	Harness Manuf'r.....	Fourth Street.....	Wilson Street.....	Santa Rosa.
White J M.....	City Marshal.....	Fourth Street.....	A bet 3d and 4th.....	Santa Rosa.
White C W.....	Carpenter.....	.....	First Street ..	Santa Rosa.
<b>WAITS DR A E.</b> .....	Oculist.....	Third Street.....	Sixth Street.....	Santa Rosa.
Williams J M.....	Capitalist.....	.....	Mendocino Street.....	Santa Rosa.
Wilson Wm Y.....	.....	.....	Mendocino Street.....	Santa Rosa.
Welsh T.....	Laborer.....	.....	.....	Santa Rosa.
Wood.....	Carpenter.....	.....	.....	Santa Rosa.
West Mrs Francis.....	.....	.....	Wilson Street.....	Santa Rosa.
Wood J.....	Laborer.....	.....	Wilson Street.....	Santa Rosa.
Wilson Mrs C.....	.....	.....	Washington Street.....	Petaluma.
Wier Mrs M.....	.....	.....	Oak Street.....	Petaluma.
Winslow A J.....	Merchant.....	.....	Walnut Street.....	Petaluma.
Woodworth S J.....	Plasterer.....	.....	Kentucky Street.....	Petaluma.
Wilson B.....	Laborer.....	.....	Fifth Street.....	Petaluma.
Wilson J R.....	Mariner.....	.....	D bet 5th and 6th.....	Petaluma.
Windar Miss S.....	.....	.....	Eighth Street.....	Petaluma.
Warren J B.....	Farmer.....	.....	Sixth Street.....	Petaluma.
Warlock W.....	Fowl Raiser.....	.....	Sixth Street.....	Petaluma.
Warner A.....	Farmer.....	.....	.....	Petaluma.
Wetzel P.....	Barber.....	.....	Fourth and D.....	Petaluma.
Warlock J.....	Miller.....	.....	C Street.....	Petaluma.
Whitson J E.....	Undertaker.....	Third Street.....	Third Street.....	Petaluma.
Wolf John D.....	Carpenter.....	C Street.....	C Street.....	Petaluma.
Wright C.....	Painter.....	.....	Second Street.....	Petaluma.

NAME.	OCCUPATION.	PLACE OF BUSINESS.	RESIDENCE.	TOWN OR POST OFFICE
Wiers James.....	Blacksmith .....	Washington Street....	Washington Street.....	E Petaluma.
Wiers & Spotswood.....	Blacksmiths.....	Washington Street. ...	Washington Street.....	E Petaluma.
WESTON H L.....	Publisher .....	Weekly Argus.....	Washington Street.....	Petaluma.
WICK J.....	Tannery.....	B Street.....	Union Hotel .....	Petaluma.
<b>WESTON, SCUDDER &amp; CO</b>	Publishers .....	Main Street.....	.....	Petaluma.
Wickersham J G & Co.....	Bankers.....	Main Street.....	.....	Petaluma.
Wickersham J C.....	Insurance Agent	Main Street.....	Fourth Street.....	Petaluma.
Walker C A.....	Carpenter .....	Main Street.....	Howard Street.....	Petaluma.
Williams Geo B.....	Feed Store .....	Main Street.....	Keokuk Street.....	Petaluma.
Wiswell J A.....	Paint Store.....	Main Street.....	Howard Street.....	Petaluma.
Whitson Jas E.....	Harness Man'fr.	.....	Main Street.....	Petaluma.
Walker O V.....	Cashier .....	Main Street.....	Howard Street.....	Petaluma.
Walsh M.....	Shoe Store.....	Main Street.....	Prospect Street.....	Petaluma.
<b>WHITNEY A P</b> .....	Merchant .....	Main Street.....	Sixth and F.....	Petaluma.
Wile & Co.....	Merchants.....	Main Street.....	.....	Petaluma.
Wile M W.....	Merchant .....	Main Street.....	English Street.....	Petaluma.
Weber M.....	Painter .....	Washington Street.....	Keller and Washington	Petaluma.
Wyatt Jas.....	Laborer .....	.....	Kentucky Street.....	Petaluma.
Watson J A.....	Stock Dealer.....	.....	Kentucky Street.....	Petaluma.
Witkop John.....	Farmer.....	.....	Main Street.....	Petaluma.
Wiatt L.....	Mechanic .....	.....	Main Street.....	Petaluma.
Warner Wm.....	Sailor .....	.....	Kentucky Street .....	Petaluma.
Wells Dr Wm R.....	Physician.....	City Hotel Building..	City Hotel.....	Petaluma.
Whittier T J.....	Moulder.....	.....	Keller Street.....	Petaluma.
Whitney A.....	Trader.....	.....	Keller Street.....	Petaluma.
Wallace J.....	Grocer.....	English Street.....	English Street.....	Petaluma.
Ward P.....	Laborer .....	.....	Stanley Street.....	Petaluma.
Weeks Wm.....	Carpenter.....	.....	Stanley Street.....	Petaluma.
Winters D.....	Laborer.....	.....	Upham Street.....	Petaluma.
Ward T.....	Blacksmith.....	.....	West Street.....	N Healdsb'g.
Wood S B.....	Carpenter.....	.....	West Street.....	N Healdsb'g.
Wood J W.....	.....	.....	West Street.....	N Healdsb'g.
Williams W J.....	Shoemaker.....	West Street.....	West Street.....	N Healdsb'g.
<b>WRIGHT B C</b> .....	Hotel Prop.....	West Street.....	West Street.....	Healdsburg.
Winter B.....	Boots and Shoes.	S side Plaza .....	Matheson Street.....	Healdsburg.
Williamson J S.....	Blacksmith .....	Plaza and Centre.....	Bonham Tract.....	Healdsburg.
Whitcomb Dr W.....	Physician.....	Union Hotel.....	Union Hotel.....	Healdsburg.
<b>WRIGHT &amp; BROWN</b> ...	Drugs & M'dse..	S side Plaza .....	.....	Healdsburg.
<b>WRIGHT A</b> .....	Druggist.....	S side of Plaza .....	Sheridan Street.....	Healdsburg.
Whipple E L.....	Attorney.....	SE cor Plaza .....	North Street.....	Healdsburg.
Wheeler C J.....	Machine Agent.	.....	Matheson Street.....	Healdsburg.
Whitney Wm.....	Laborer.....	.....	Matheson Street.....	Healdsburg.
Wilmott Mrs C A.....	.....	.....	Tucker Street.....	Healdsburg.
Wood C M.....	Carpenter.....	.....	Fitch and Tucker.....	Healdsburg.
Walker E.....	Teamster.....	.....	.....	Healdsburg.
<b>WARD N</b> .....	Lumber Dealer..	.....	Railroad Depot.....	Healdsburg.
Williams P.....	Blacksmith.....	North Street.....	West Street.....	Healdsburg.
White C L & Son.....	Merchants.....	N side Plaza .....	.....	Healdsburg.
White C L.....	Merchant .....	N side Plaza .....	Centre Street.....	Healdsburg.
White W P.....	Merchant .....	N side Plaza .....	Centre Street.....	Healdsburg.
Wilber J.....	Farmer .....	.....	North Street.....	Healdsburg.
<b>WIEBERTS G J</b> .....	Merchant.....	Piper and Sheridan ..	Piper and Sheridan...	Healdsburg.
Wertz G W.....	Farmer .....	.....	.....	Healdsburg.
Williams J.....	Laborer .....	.....	West Street.....	Healdsburg.
West R.....	Miner.....	.....	Centre Street.....	Healdsburg.
Wolfe A T.....	Teamster.....	.....	Lacum Street .....	Healdsburg.
Wolfe J M.....	Teamster.....	.....	Sheridan Street.....	Healdsburg.
Williamson W T.....	Teamster.....	.....	Johnson Street .....	Healdsburg.
Wright D.....	Laborer.....	.....	.....	Healdsburg.
Wessel John.....	Shoemaker.....	Napa Street.....	Napa Street.....	Sonoma.
Wooster Miss M E.....	Post Office.....	S side of Plaza.....	Broadway.....	Sonoma.
Wilson J G.....	Saloon.....	S side Plaza .....	.....	Sonoma.
Weyl H.....	Lumber Dealer..	N side Plaza .....	.....	Sonoma.
Walton C S.....	Farmer.....	Napa Street.....	.....	Sonoma.
<b>WILSON &amp; CORNELIUS</b>	Butchers.....	Napa Street.....	.....	Sonoma.
<b>WILSON C S</b> .....	Butcher.....	Napa Street.....	Napa Street.....	Sonoma.
Waters J U.....	Tinsmith .....	Broadway.....	Broadway.....	Sonoma.
Wilbur E W.....	Principal .....	Public School .....	Broadway.....	Sonoma.
Whitchurch W A.....	Laborer.....	.....	Broadway.....	Sonoma.
Wratten G L.....	Lawyer.....	.....	N of Napa Street.....	Sonoma.
<b>WISEMAN D J</b> .....	Livery Stable...	Napa Street.....	Napa Street.....	Sonoma.



NAME.	OCCUPATION.	PLACE OF BUSINESS.	RESIDENCE.	TOWN OR POST OFFICE
Watts H.....	Teamster.....		Main Street.....	Sebastopol.
Wilton T G.....	Hotel.....	Main Street.....	Main Street.....	Sebastopol.
Wordon W D.....	Laborer.....		Main Street.....	Sebastopol.
<b>WILSON W H.....</b>	Hotel.....	Main Street.....		Sebastopol.
Welch Mrs M.....			Pleasant Street.....	Bloomfield.
Williamson Mrs.....			Church Street.....	Bloomfield.
White C.....	Road Master.....		Washington Street.....	Bloomfield.
Watson M.....	Teamster.....		Main Street.....	Valley Ford.
Williamson J V.....	Grocer.....	Main Street.....		Windsor.
<b>WILLIAMS &amp; McDOUALL</b>	Merchants.....	Main Street.....	Main Street.....	Windsor.
<b>WILLIAMS G F.....</b>	Merchant.....	Main Street.....	Main Street.....	Windsor.
Wilkerson W C.....	Saloon.....	Main Street.....	Main Street.....	Windsor.
Williams J A.....	Miner.....	Mark West.....	7 m NW Santa Rosa...	Fulton.
Woodley H.....	Butcher.....	Fulton.....	5 m NW Santa Rosa...	Fulton.
<b>WILSON W L.....</b>	Pro Stage Line.....	Fulton.....	Fulton Hotel.....	Fulton.
Wilson Mrs M.....				Guerneville.
Willetts W H.....	Contractor.....			Guerneville.
Williams R.....	Stock Raiser.....			Guerneville.
Wakefield O L.....	Foreman.....	Miller's Mill.....	51 m NW Santa Rosa...	Fisk's Mill.
Welch T C.....	Laborer.....	Stewart's Point.....	56 m NW Santa Rosa...	Fish's Bay.
Wilson F.....	Shoemaker.....	Stewart's Point.....	56 m NW Santa Rosa...	Fish's Bay.
Walk W.....	Farmer.....		45 m NW Santa Rosa...	Timber Cove.
Williamson M.....	Farmer.....		50 m NW Santa Rosa...	Fish's Bay.
Williamson S M.....	Farmer.....	3 m S Healdsburg.....	16 m NW Santa Rosa...	Healdsburg.
Wescott O.....				Guerneville.
Wilbur J W.....	Farmer.....	Green Valley.....	8 m W Santa Rosa....	Sebastopol.
Ward T M.....	Farmer.....	Green Valley.....	9 m W Santa Rosa....	Sebastopol.
Winkler C.....	Farmer.....	Green Valley.....	10 m W Santa Rosa....	Sebastopol.
Wilson H.....	Carpenter.....	Duncan's Mill.....	30 m W Santa Rosa...	Duncan's Mill.
Williams F.....	Farmer.....	Duncan's Mill.....	30 m W Santa Rosa...	Duncan's Mill.
Warneke C.....	Dairyman.....	Russian River Road...	20 m W Santa Rosa...	Smith's R'ch.
Wilkinson J.....	Farmer.....	Duncan's Mill Road...	21 m W Santa Rosa...	Smith's R'ch.
Wormell L.....	Laborer.....	Redwoods.....	21 m W Santa Rosa...	Smith's R'ch.
Wilkie O.....	Laborer.....	Redwoods.....	21 m SW Santa Rosa...	Guerneville.
Wilson J.....	Laborer.....	Redwoods.....	21 m W Santa Rosa...	Guerneville.
Wiler A.....	Farmer.....	Green Valley.....	12 m W Santa Rosa...	Sebastopol.
Wilson.....	Laborer.....		13 m W Santa Rosa...	Sebastopol.
Warden.....	Laborer.....		13 m W Santa Rosa...	Sebastopol.
Wiley J W.....	Farmer.....	Green Valley.....	11 m W Santa Rosa...	Sebastopol.
Wilson M A.....	Farmer.....	Healdsburg & Seb Rd	10 m NW Santa Rosa...	Windsor.
Wallace T.....	Farmer.....		10 m NW Santa Rosa...	Windsor.
Wall T.....	Farmer.....		1 m NW Santa Rosa...	Santa Rosa.
Worldridge J M.....	Farmer.....		2 m NW Santa Rosa...	Santa Rosa.
Wright H.....	Farmer.....		1½ m NW Santa Rosa...	Santa Rosa.
Williams J L.....	Farmer.....		7 m NW Santa Rosa...	Santa Rosa.
Ward.....	Farmer.....		10 m SW Santa Rosa...	Bloomfield.
Whaley S.....	Farmer.....		10 m SW Santa Rosa...	Bloomfield.
Wilson W M.....	Hotel Pro.....	Timber Cove.....	45 m NW Santa Rosa...	Timber Cove.
Weatherington H.....	Farmer.....	4 m SE Sebastopol.....	4 m SW Santa Rosa...	Santa Rosa.
Ware P.....	Farmer.....	off Pet & S Rosa R'd	2 m S Santa Rosa....	Santa Rosa.
<b>WOODWORTH P N.....</b>	Farmer.....	2 m NW Washoe H.....	9 m SW Santa Rosa...	Stony Point.
Woodworth D.....	Farmer.....	2 m NW Washoe H.....	9 m SW Santa Rosa...	Stony Point.
<b>WILSEY A.....</b>	Farmer.....	2½ m N Two Rocks.....	16 m SW Santa Rosa...	Petaluma.
Wiesi C J.....	Farmer.....	D Street Road.....	16 m SW Santa Rosa...	Petaluma.
Westover O F.....	Farmer.....	2 m NW Petaluma.....	16 m SW Santa Rosa...	Petaluma.
White Wm.....	Farmer.....	1 m W Bloomfield.....	15 m SW Santa Rosa...	Bloomfield.
Wakefield Wm.....	Farmer.....	2 m W Bloomfield.....	16 m SW Santa Rosa...	Bloomfield.
Watson John.....	Dairyman.....	2½ m E Bodega Corn's	14½ m W Santa Rosa...	Smith's R'ch.
<b>WATSON JAMES.....</b>	Farmer.....	2½ m E Bodega Corn's	14½ m W Santa Rosa...	Smith's R'ch.
Ward Lewis.....	Farmer.....	2 m NE Freestone.....	11 m SW Santa Rosa...	Freestone.
Wallace Geo W.....	Teacher.....	3 m SE Healdsburg.....	13 m NW Santa Rosa...	Windsor.
Wright F C.....	Farmer.....	3½ m SE Healdsburg.....	12½ m NW Santa Rosa...	Windsor.
Wallace J B.....	Farmer.....	2 m SE Windsor.....	7 m NW Santa Rosa...	Windsor.
Wall T.....	Farmer.....	Santa Rosa Valley.....	2 m NW Santa Rosa...	Santa Rosa.
Warner P.....	Farmer.....	Santa Rosa Valley.....	2 m N Santa Rosa....	Santa Rosa.
Weaver J.....	Farmer.....	Mark West Creek.....	9 m N Santa Rosa....	Santa Rosa.
Walkeen J.....	Farmer.....		7 m N Santa Rosa....	Santa Rosa.
West E.....	Farmer.....		7 m N Santa Rosa....	Santa Rosa.
Wilson J.....	Farmer.....	N Fork Mark W C'k	13 m NE Santa Rosa...	Calistoga.
West Wm.....	Farmer.....	Mark West Creek.....	5 m NW Santa Rosa...	Fulton.
Wilson Robt.....	Farmer.....		12 m N Santa Rosa....	Windsor.

NAME.	OCCUPATION.	PLACE OF BUSINESS.	RESIDENCE.	TOWN OR POST OFFICE
Wilson H M.....	Farmer.....	½ m W Healdsburg....	15 m NW Santa Rosa..	Healdsburg.
White.....	Farmer.....	.....	15 m NW Santa Rosa..	Healdsburg.
<b>WINKLE SR HENRY</b> ....	Vintner.....	Sonoma Road.....	24 m S Santa Rosa....	Sonoma.
<b>WINKLE JR HENRY</b> ....	Vintner.....	Sonoma Road.....	24 m S Santa Rosa....	Sonoma.
Wilson Major.....	Farmer.....	Lakeville Road.....	.....	Sonoma.
White Wm.....	Farmer.....	2 m NW Lakeville....	6 m S Sonoma.....	Lakeville.
White John.....	Farmer.....	2 m NW Lakeville....	6 m S Sonoma.....	Lakeville.
Ware E G.....	Agent.....	Donahue.....	22 m S Santa Rosa....	Lakeville.
Wohler H.....	Vintner.....	Ws of Sonoma Ck....	18 m S Santa Rosa....	Sonoma.
<b>WHITMAN G W</b> .....	Vintner.....	Santa Rosa Road....	17 m S Santa Rosa....	Sonoma.
Watriss G E.....	Vintner.....	Hooker Vineyard....	18 m S Santa Rosa....	Sonoma.
Whallon M.....	Vintner.....	Santa Rosa Road....	19 m S Santa Rosa....	Sonoma.
Warfield Dr J B.....	Vintner.....	Calabassas.....	14 m S Santa Rosa....	Glenellen.
<b>WILLIAMS J A</b> .....	Vintner.....	Pioneer Farm.....	14 m S Santa Rosa....	Glenellen.
William J.....	Laborer.....	Petaluma Road.....	14 m S Santa Rosa....	Petaluma.
Wilson P.....	Laborer.....	Main Rd to Bloom'f'd	16 m SW Santa Rosa..	Petaluma.
Walls D.....	Agent.....	Haystack Farm.....	18 m S Santa Rosa....	Petaluma.
Wallis Geo.....	Laborer.....	Pet & S Raf'l S R'd..	18 m S Santa Rosa....	Petaluma.
<b>WILSEY HENRY</b> .....	Farmer.....	Liberty Farm.....	13 m SW Santa Rosa..	Petaluma.
<b>WASHOE HOUSE</b> .....	.....	Seb & Pet Road.....	.....	.....
Williams E P.....	Blacksmith... .	Sebastopol Rd.....	8 m SW Santa Rosa..	Stony Point.
Wiley A.....	Farmer.....	Sebastopol Road....	8 m SW Santa Rosa..	Sebastopol.
<b>WALKER JOHN</b> .....	Farmer.....	Miller & Walker Reh	7 m SW Santa Rosa..	Sebastopol.
Ward John.....	Farmer.....	Seb and Bloom'f'd Rd	10 m W Santa Rosa....	Sebastopol.
Wallace A C.....	Farmer.....	Pet & Bloom'f'd Rd..	11 m W Santa Rosa....	Bloomfield.
Wigand C.....	Hotel Pro.....	Pet & Blf'd Tel Road	19 m SW Santa Rosa..	Two Rocks.
Wigand John.....	Saloon.....	Pet & Blf'd Tel Rd..	18 m SW Santa Rosa..	Two Rocks.
Winans D M.....	Farmer.....	Pet & Seb Stage Road	17 m SW Santa Rosa..	Petaluma.
<b>WOODWORTH MRS D</b> ..	Teacher.....	Dunham Dist School..	8 m SW Santa Rosa..	Stony Point.
Wallace H.....	Farmer.....	Bl'd & Pet Stage R'd	8 m SW Santa Rosa..	Stony Point.
Wallace A D.....	Farmer.....	Blucher Valley.....	8 m SW Santa Rosa..	Stony Point.
Wright W S M.....	Farmer.....	Seb & S Rosa Road....	2 m SW Santa Rosa..	Santa Rosa.
Witt A.....	Farmer.....	Bennett Valley.....	3 m SE Santa Rosa....	Santa Rosa.
Williams J.....	Farmer.....	Bennett Valley.....	9 m SE Santa Rosa....	Santa Rosa.
Warff D.....	Farmer.....	Cotati Ranch.....	9 m SW Santa Rosa..	Petaluma.
Woodward W.....	Farmer.....	Penn's Grove.....	9 m SW Santa Rosa..	Petaluma.
<b>WILLIAMS J Q</b> .....	Farmer.....	E Pet & S Rosa Road	12 m SE Santa Rosa..	Petaluma.
Waugh L.....	Farmer.....	E Pet & S Rosa Rd....	12 m SE Santa Rosa..	Petaluma.
Watters G.....	Farmer.....	NE Petaluma.....	16 m SE Santa Rosa..	Petaluma.
Willegis E.....	Dairyman.....	Chilian Valley Road..	21 m SW Santa Rosa..	Petaluma.
Whitlach D F.....	Farmer.....	Central Vallejo Road..	15 m SW Santa Rosa..	Petaluma.
Watters J L.....	Farmer.....	Central Vallejo Road..	15 m SW Santa Rosa..	Petaluma.
<b>WEBSTER S</b> .....	Farmer.....	Central Vallejo Road..	16 m SE Santa Rosa..	Petaluma.
<b>WISWELL N</b> .....	Farmer.....	Pet & Lakeville Rd..	20 m SE Santa Rosa..	Petaluma.
White Mrs.....	.....	1½ m E Petaluma.....	17 m SE Santa Rosa..	Petaluma.
Weatherington R M..	Farmer.....	Rincon Valley.....	3½ m E Santa Rosa....	Santa Rosa.
Wells Phillip.....	Farmer.....	Rincon Valley.....	7 m NE Santa Rosa....	Santa Rosa.
Wells P.....	Farmer.....	Rincon Valley.....	7 m NE Santa Rosa....	Santa Rosa.
Weeks P E.....	Stock Raiser... .	Rincon Valley.....	4 m NE Santa Rosa....	Santa Rosa.
Wilson Chas.....	Farmer.....	Willicas Valley.....	5 m E Santa Rosa....	Santa Rosa.
Wilkerson R.....	Farmer.....	Rincon Valley.....	3 m E Santa Rosa....	Santa Rosa.
Willis C H.....	Photographer..	Main Street.....	Third Street.....	Cloverdale.
<b>WALKER W J</b> .....	Livery Stable..	West Street.....	West Street.....	Cloverdale.
Wheelock.....	.....	.....	West Street.....	Cloverdale.
<b>WISE MRS C</b> .....	Teacher.....	Washington Street... .	Washington Street... .	Cloverdale.
Wood Wm M.....	Saloon.....	West Street.....	Third and Main.....	Cloverdale.
<b>WISE E</b> .....	Hardware.....	First and West.....	Second and Jefferson..	Cloverdale.
Weidersheim H.....	Farmer.....	.....	Geysers Street.....	Geyserville.
Wolf L H.....	Farmer.....	Dry Creek.....	7 m N Healdsburg....	Healdsburg.
Whitlock J.....	Farmer.....	Dry Creek.....	7 m N Healdsburg....	Healdsburg.
Windsor J.....	Farmer.....	Dry Creek.....	6 m NW Healdsburg..	Healdsburg.
Woods John.....	Stock Raiser... .	Pina Creek.....	11 m NW Healdsburg..	Healdsburg.
Woods N.....	Stock Raiser... .	Pina Creek.....	11 m NW Healdsburg..	Healdsburg.
Winder E.....	Stock Raiser... .	Cloverdale Road.....	11 m NW Healdsburg..	Clairville.
Worth C.....	Farmer.....	Cloverdale Road.....	.....	Cloverdale.
Wisecarver J.....	Farmer.....	Cloverdale Road.....	9½ m NW Healdsburg..	Cirville.
Weidersheim H.....	Farmer.....	Geyserville.....	Geyserville.....	Cirville.
Wheeler A.....	Stock Raiser... .	Austin Creek.....	10 m W Healdsburg....	Healdsburg.
Williams A.....	Stock Raiser... .	Austin Creek.....	10 m W Healdsburg....	Healdsburg.
Ward John.....	Stock Raiser... .	Mill Creek.....	7 m W Healdsburg....	Healdsburg.
Wheaton J.....	Farmer.....	Dry Creek.....	6 m NW Healdsburg..	Healdsburg.
Wolford S.....	Miller.....	Sulphur Creek Mill..	2 m NE Cloverdale....	Cloverdale.



NAME.	OCCUPATION.	PLACE OF BUSINESS.	RESIDENCE.	TOWN OR POST OFFICE
<b>WOLFORD &amp; COMIN</b> ..	Millers .....	Sulphur Creek.....	2 m NE Cloverdale....	Cloverdale.
Wilson B.....	Farmer.....	.....	Cloverdale.....	Cloverdale.
Wambold D M.....	Farmer.....	Oat Valley.....	34½ m NW Santa Rosa	Cloverdale.
Winder J.....	Feed Stable.....	Geyserville.....	Geyserville.....	Clairville.
Whitehead G C.....	Carpenter.....	Healdsburg.....	Railroad House.....	Healdsburg.
Walters.....	Farmer.....	Cloverdale Road.....	4 m N Healdsburg.....	Healdsburg.
Wassum J.....	Farmer.....	E County Road.....	6 m SE Cloverdale....	Cloverdale.
Wilson John.....	Farmer.....	Russian River.....	3 m E Healdsburg.....	Healdsburg.
Walker O.....	Farmer.....	Napa Road.....	7½ m NE Healdsburg..	Healdsburg.
Whitcomb J.....	Farmer.....	Napa Road.....	7½ m NE Healdsburg..	Healdsburg.
Windsor Jackson.....	Farmer.....	Calistoga Road.....	7½ m NE Healdsburg..	Healdsburg.
Whitton W H.....	Superintendent..	Emma Q S Mine.....	29 m NW Santa Rosa..	Pine Flat.
Whitehead J.....	Miner.....	Emma Q S Mine.....	29 m NW Santa Rosa..	Pine Flat.
Williams R.....	Sheep Herder...	.....	25 m NW Santa Rosa	Pine Flat.
Warner C.....	Miner.....	.....	27 m NW Santa Rosa	Pine Flat.
Warner E.....	Miner.....	.....	27 m NW Santa Rosa	Pine Flat.
Waters A.....	Miner.....	Missouri Q S Mine...	29 m NW Santa Rosa.	Pine Flat.
Williams Wm.....	Miner.....	Missouri Q S Mine...	29 m NW Santa Rosa..	Pine Flat.
Ware T.....	Miner.....	Missouri Q S Mine...	29 m NW Santa Rosa..	Pine Flat.
Wilcox S.....	Clerk.....	.....	27 m NW Santa Rosa.	Pine Flat.
Woods R.....	Miner.....	.....	27 m NW Santa Rosa..	Pine Flat.
Williams W R.....	Miner.....	.....	25 m NW Santa Rosa..	Pine Flat.
Wiley C.....	Clerk.....	Main Street.....	25 m NW Santa Rosa.	Pine Flat.
Walker D W.....	Miner.....	Healdsburg Road.....	½ m S Cloverdale.....	Cloverdale.
Westrope S.....	Miner.....	Healdsburg Road.....	½ m S Cloverdale.....	Cloverdale.
Wilcox G.....	Stock Raiser....	Bear Ridge Ranch....	29 m NW Healdsburg	Healdsburg.
Ward A T.....	Farmer.....	Dry Creek.....	1 m W Healdsburg....	Healdsburg.
Wolf J N.....	Teamster.....	Healdsburg.....	Sheridan and Lincoln...	Healdsburg.
<b>WARD JAS A</b> .....	Farmer.....	Cloverdale Road.....	5 m N Healdsburg.....	Healdsburg.
Walters Wm.....	Farmer.....	Cloverdale Road.....	4 m N Healdsburg.....	Healdsburg.
Williams D D.....	Farmer.....	Calistoga Road.....	4 m N Healdsburg.....	Healdsburg.
Williams G.....	Farmer.....	Dry Creek.....	9 m NW Healdsburg...	Healdsburg.
Wyckoff G H.....	Farmer.....	Dry Creek.....	6 m NW Healdsburg...	Healdsburg.
Wessler H H.....	Farmer.....	Dry Creek.....	7 m NW Healdsburg...	Healdsburg.
Wood J D.....	Farmer.....	Dry Creek.....	7 m NW Healdsburg..	Healdsburg.
Waite W N.....	Farmer.....	Healdsburg Road.....	2½ m S Cloverdale.....	Cloverdale.
Wicklain A.....	Farmer.....	Napa Road.....	1 m E Geyserville.....	Clairville.
Young Jas B.....	Farmer.....	.....	Mendocino Street.....	Santa Rosa.
Young R S.....	.....	.....	Baker Street.....	Petaluma.
<b>YOUNG G W</b> .....	Moulder.....	Keller Street.....	Fifth Street.....	Petaluma.
Young C.....	Grocer.....	B and Fourth.....	B and Fourth.....	Petaluma.
Young G C.....	Fruit Grower...	.....	Napa Street.....	Sonoma.
Young H.....	Farmer.....	Bennett Valley.....	8 m SE Santa Rosa.....	Santa Rosa.
Youle A W.....	Farmer.....	St Antone Creek R'd	19 m SW Santa Rosa..	Petaluma.
Yengling P J.....	Farmer.....	1½ m W Two Rocks..	16 m SW Santa Rosa..	Petaluma.
Young Wm.....	Farmer.....	Mark West Creek....	7 m NE Santa Rosa.....	Santa Rosa.
Yates J W.....	Farmer.....	.....	10 m NW Santa Rosa	Windsor.
Yeager N.....	Farmer.....	Napa Road.....	1½ m E Geyserville....	Clairville.
Young Geo.....	Farmer.....	Napa Road.....	7½ m E Geyserville....	Clairville.
Young N.....	Farmer.....	Napa Road.....	10 m E Geyserville....	Clairville.
Young M.....	Stock Raiser....	Pine Flat Road.....	10 m NE Healdsburg..	Healdsburg.
Young N A.....	Tel Agent & Op	Depot.....	East Street.....	Cloverdale.
Young H.....	Conductor.....	.....	.....	Cloverdale.
<b>ZARTMAN WM</b> .....	Wagonmaker...	Howard and English..	Liberty and English....	Petaluma.
Zimmerman Geo.....	Butcher.....	.....	D Street.....	Petaluma.
Zimmerman Geo Jr.....	Butcher.....	.....	D Street.....	Petaluma.
<b>ZARTMAN &amp; CO</b> .....	Wagon Makers..	Howard and English..	.....	Petaluma.
<b>ZANE A J</b> .....	Saloon.....	West Street.....	South Avenue.....	Healdsburg.
Zane W.....	Saloon.....	West Street.....	Tucker Street.....	Healdsburg.
Zeller H.....	Farmer.....	Main Street.....	.....	Sonoma.
<b>ZIMMERMAN F</b> .....	Dairyman.....	Chilian Valley Road..	19½ m SW Santa Rosa.	Petaluma.
Zimmerman C.....	Dairyman.....	Chilian Valley Road..	19½ m SW Santa Rosa	Petaluma.
Zilhart W H.....	Blacksmith.....	Main Road.....	Freestone.....	Freestone.

SAN FRANCISCO  
Employment Office,  
606 CLAY STREET,  
CROSETT & CO., Proprietors.

*(Successors to Wm. Vale & Co.)*

---

Having purchased the San Francisco Employment Office, formerly owned and conducted by us, we hope to merit and regain the Patronage heretofore extended to us. Our thorough knowledge of the business, and wants of our customers and the public, enables us to fill all orders with the best of help, and with promptness and dispatch.

Especial pains taken to obtain suitable help, male or female, to fill orders, for either city or country.

Farmers promptly supplied with First-Class Hands

**CROSETT & CO.,**


606 Clay Street.



WILLIAM BRYAN.

THOMAS BRYAN.

# AMERICAN EXCHANGE HOTEL



## SANSOME STREET,

Next adjoining the Bank of California,

## SAN FRANCISCO.

### TWO HUNDRED ROOMS,

Well Ventilated and Nicely Furnished.

The House has been thoroughly Renovated and Newly Carpeted throughout. The Table is furnished with the best the market can afford, and is unsurpassed by that of any hotel in the city.

Attention to the comfort of our guests, our chief motto.

Gentlemanly and obliging clerks, attentive and courteous waiters, will always be found in our Hotel.

### GIVE US A CALL AND JUDGE FOR YOURSELVES.

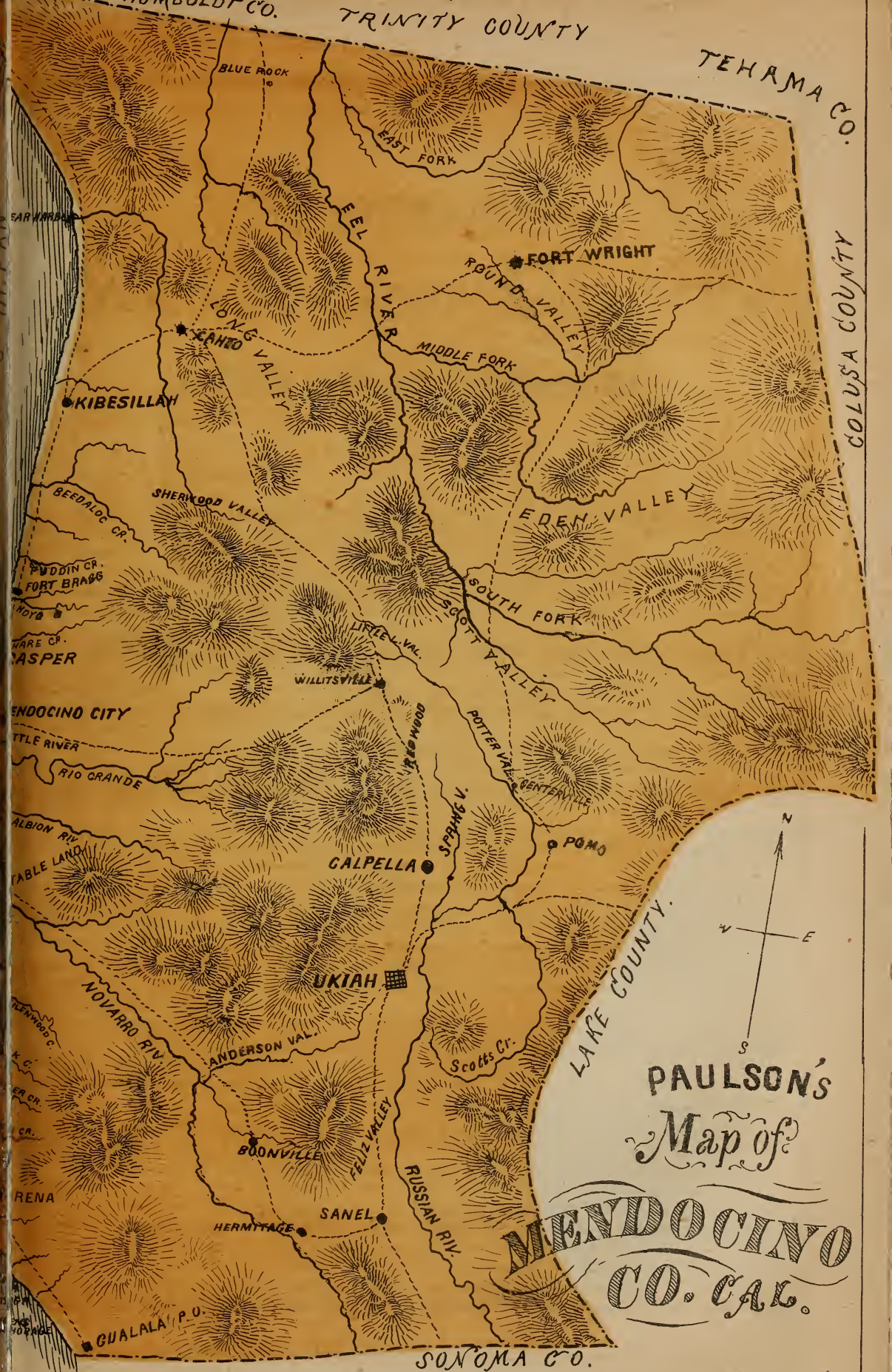
The AMERICAN EXCHANGE COACH, with Red Lights, will be at the Wharf and Depots, to convey passengers to the Hotel, Free.

Our runners wear silver badges on left breast, with the name of the house in full. Beware of other runners.

### Prices from \$1.50 to \$2.00 per Day.


## BRYAN BROS., Proprietors.





PAULSON'S  
 Map of  
**MENDOCINO**  
 CO. CAL.





A GENERAL DESCRIPTION OF

# MENDOCINO COUNTY

## Incidents of Travel, Adventures, Etc.

---

In the year 1542, Juan Rodriguez Cabrillo, a Portuguese by birth, then in the Spanish service, sailed from a port in Mexico northward, and discovered what is now known as California. He followed the coast and discovered a promontory which he named Cape Mendoza, in honor of the viceroy of Mexico. This headland is now known as Cape Mendocino, and the County we are about to describe was named after it. Mendocino County is bounded on the north by Humboldt and Trinity; on the east by Lake, Tehama and Colusa; on the west by the Pacific Ocean, and on the south by Sonoma; covers an area of about 4,800 square miles, (being nearly eighty miles long by an average of sixty miles in width), and was organized in 1859. As will be seen, it is much larger than any of the Counties we have described, containing about 2,000,000 acres of land, one-fourth of which is fit for cultivation; the remainder, excepting a small portion suitable for grazing, consists of mountains and forests. It is one of the best watered Counties in the State and one of the greatest lumber and timber districts of California, having immense forests composed of red-wood, fir, and pine, of different species, live oak, maple and laurel trees.

The climate is considerably cooler *and more moist* than that of Sonoma, Lake and Napa Counties; snow falls during winter, but to no great extent. In general, the temperature is equable, the sudden changes occurring in the neighborhood of San Francisco being very rare, and the climate of the whole County is very healthy.

The population numbers 6,591—3,569 males and 3,022 females; and is steadily increasing. The County is divided into 40 school districts, having 42 schools—3 first-class, 11 second, 28 third grade—attended, during 1873, by 1,814 children, 1,810 white and 4 Indian.

The chief resources of wealth are stock-raising, farming and the lumber trade; the latter, by far the most important, furnishes employment to a great number of the male portion of the population. Cereals, potatoes and different kinds of fruit are raised, but not exported in any large quantities except potatoes. In mining, beyond some placer digging in 1864, nothing very important has been done, some ledges of copper, silver and gold-bearing quartz were found, but little to speak of was extracted. Lately a coal vein was discovered, and also some cinnabar deposits located; these being as yet undeveloped, we cannot speak of the probable results.

Numerous mineral springs exist in the County; their reputation, however, has yet to be made. When the means of communication are more rapid and comfortable, and the quality of the waters sufficiently tested, they may also become a source of wealth.

The taxable property of Mendocino County is \$5,250,000.

The Indians, still numerous in Mendocino County, are not over friendly to the whites; they live on a Government reservation containing a large area of good land, and support themselves. They commit no depredations, and, so long as left to themselves and not provoked, are not dangerous.

We will make an excursion through Mendocino County, and besides giving our readers a correct description of all we see as we pass through the different towns, will endeavor to find time for a bear hunt.

Gualala, the point we have reached, as stated on concluding our description of Sonoma County, a very pretty site, situated near the county line, at the mouth of the Gualala River, has a population of 188—123 males and 65 females—and is an important shipping point for lumber, railroad ties and posts. Here is a very large lumber mill, a hotel, a post-office, and several cottages. There is also a ferry at this point to cross the Gualala River. We follow the coast road on Nature's sea-wall, that is to say, on the cliffs girding the Pacific Ocean, and reach Punta Arenas, (Point of Sands) 15 miles north-west from Gualala, and 65 miles southwest of Ukiah, the County-seat.



Punta Arenas is the third town of importance in Mendocino County, has a population of 457—275 males, 182 females—and is a shipping point for the extensive lumber mills in the vicinity. It is quite a business centre. There are a number of stores, shops and private dwellings.

The principal agricultural product (potatoes) is shipped from here in large quantities. The landing at this point is called Rough and Ready Landing, probably because the ocean is usually rough, and the landing, consequently, difficult. The roadstead is only sheltered on one side, and the swell usually heavy. This is a splendid place for sea-bathing, and those who desire to swim in plenty of sea-room can be easily accommodated. We follow the same road in the same direction, and reach Coffy's Cove, a town composed of a way-house, a saloon, a blacksmith's shop and a general store. This is another potato district, and also a shipping point for posts, railroad ties and lumber. The mode of loading lumber here, as at all other points along the coast, is done by means of chutes extending from the high bank over the water, with a degree of depression to allow the lumber to slide easily to the vessels below.

Coffy's Cove is 10 miles north-west from Punta Arenas, and 55 miles south-west of Ukiah. We will now proceed to Navarro Ridge, distant 5 miles north-west from Coffy's Cove, and 50 miles west of Ukiah. At this station there is a very good hotel, a store, and a large lumber mill. The location is very beautiful. To the west the broad expanse of the Pacific, and toward the east a country bristling with stately redwood trees. Navarro mill is situated on the bank of Navarro River, at its mouth, and is very favorably located. There is good trout-fishing in the neighborhood, and the gentlemanly proprietor of the hotel is always ready to conduct his guests to the most favored spots where fish abound, free of charge.

Since leaving Gualala we visited two large lumber mills, and it may not be out of place to mention them. The Gualala Steam Mill, situated on the Gualala River, owned by Messrs. Haywood & Harmon; and the Navarro Steam Mill, owned by Messrs. Tichenor & Bixbey. Both have a very large capacity and turn out immense quantities of lumber. The agricultural products of this section consist mainly of hay, oats and potatoes. Vegetables are also grown but only for local consumption. The climate of this locality is very equable, the only disagreeable feature being the high winds and fogs which sweep in from the ocean with great force. We passed the night at this point. The hotel is spacious, the rooms very neat, the table excellent, and the stable is well appointed.

Mr. Severance, the proprietor of the hotel, exerts himself to make his guests comfortable, and always succeeds in making them feel at home while under his roof.

We leave early in the morning and keep the same direction, passing the Albion Mill, an extensive establishment, situated at the mouth of the Albion River, three miles from Navarro Ridge. The mill was not working at the time and the settlement reminded us of Goldsmith's Deserted Village—nobody to be seen in the neighborhood. The mill is the property of McPherson & Wetherbee and will be in operation again shortly. These gentlemen also own the hotel and store at this point. We proceed two miles further to Little River, another shipping point for lumber. The Mill, owned by Coombs & Perkins, was destroyed by fire some time since, but is now being rapidly rebuilt and will shortly again be running. The mill is said to be in one of the most favorable localities of the whole County, both for receiving the timber and shipping the lumber. The roadstead of Little River is one of the safest. The best shipping points are the Albion and Noyo Rivers, because vessels can enter these streams and find a secure and sheltered anchorage. Little River is quite a lively settlement; there are three hotels, two stores, one of which is conducted by the mill proprietors, and a number of private houses; some of the latter are very handsome. The business men of the locality are very enterprising and active. The town is favorably located and shows signs of prosperity. The population of Little River is 232—145 males and 87 females—mostly engaged in the lumber business, which is the source of wealth of this locality. We continue our journey in the same direction and reach Mendocino City, the principal sea-port town of the County. It has a population of 911—572 males, 339 females—is situated on the north shore of Mendocino Bay, at the mouth of Big River, 128 miles from San Francisco and 43 miles north-west of Ukiah. It is the shipping point for a large lumber region and for the products of the interior valleys of the County.

Mendocino City is a very pretty and thriving town. There are different classes of stores, good hotels, (one very large one called the City Hotel) a bank and other places of business. The Mendocino Lumber Mill, the largest establishment of the kind in the County, erected at a cost of \$60,000 is located here, and has a cutting capacity of about 90,000 feet of lumber per day. The shipping facilities for the lumber are very complete. Mendocino City is a very pleasant summer resort; there is good hunting and fishing in the immediate vicinity. The City Hotel is very well kept, the rooms are large, superbly furnished; and the table is excellent. In fact, in point of comfort and completeness in all departments, it is unsurpassed by any hotel in the interior. The view from the balcony is magnificent, especially at sunset, as it faces the west. There is also a very good stable attached to the hotel where horses receive excellent care. We remained at Mendocino City for two days and must say that our time was passed very pleasantly and we were highly pleased with our visit in point of amusement, comfort and acquaintances formed.

From Mendocino City we proceed northerly over the coast road for a distance of five miles, and reach Casper, on Casper Creek, near its confluence with the Pacific Ocean. This is a small town, prettily located, having a population of 263—168 males and 95 females.

It is principally supported by the lumber interests, there being an extensive mill owned by J. G. Jackson, furnishing employment to a large number of men. The business portion of this point is represented by one store, owned by the mill, a good hotel, called the Anderson House, a blacksmith shop and several saloons.

From here we go to Noyo, situated seven miles north from Casper, at the mouth of the Noyo River. It has a population of 292—189 males and 103 females.

Noyo is supported by the lumbermen, and there is a very extensive lumber mill at this point, owned by McPherson & Wetherbee. At this mill the plank on exhibition at the Agricultural Department, in Washington, was cut. It measures seven feet five inches in width, by 12 feet in length, and four inches in thickness, and is one of the largest planks ever cut in any part of the world by a saw-mill.

Near the Noyo River is located Fort Bragg, one of the early military stations of California. The buildings form a hollow square, and cover an area of several acres. The fort is now private property, is not inhabited at present, and the buildings begin to show signs of decay. Fort Bragg is situated in the heart of the forest, in a very fine location, but wears a very deserted aspect.

From here we go through the 10-Mile River District in a northerly direction, and come to Kibesillah, distant 13 miles from Noyo, and 70 miles north-west of Ukiah. The first few miles were over a new road through a dense but young forest; and we forded the 10-Mile River on the sea beach. This is a very dangerous crossing, for the river must be forded at low tide, otherwise it is next to impossible; several people have perished at this point. The remainder of the road runs quite close to the beach, where every swell from the ocean bathes the wheels of our vehicle. Kibesillah has a population of 113—62 males and 51 females—and is a small village, supported by the farmers, lumbermen and dairymen. There are quite a number of extensive dairies and large potato fields in the vicinity. The place also commands the trade of Bear Harbor, at the northern end of the County—a cattle-raising district. We were told that a firm is about to build a lumber chute here, and make it a shipping point. A gentleman who was formerly a professor of rhetoric in one of the Eastern colleges, is a storekeeper here; a former lawyer is a hotel proprietor; and a gentleman who formerly occupied a high position in the naval service is devoting his time to the cultivation of "spuds," and his leisure hours to the office of Justice of the Peace. Such is life!

We had the pleasure of making the acquaintance of the naval officer, and found him to be a gentleman of high culture and social attainments.

There are two hotels at this point, also a store and a blacksmith shop. We passed the night here. Our host made us comfortable and attended to our wants in a very satisfactory manner. We now leave the coast and proceed easterly over a very difficult mountain road, through a dense forest for a distance of 25 miles, and reach Cahto, 45 miles north of Ukiah. We passed numerous logging camps, several lumber mills and places where bark was being stripped from the trees for the use of tanneries. The trees along the whole road are enormous, some of them over 300 feet high, all straight and erect, with no branches for 100 feet above the roots. Cahto has only a small population. The whole place, so to say, is owned by Messrs. Simpson & White, who have a saw-mill, a dairy with about 200 cows, a hotel, a general store with a large stock, a blacksmith shop and an entire section of timber lands. They employ a number of Indians about the place, and are lords of all they survey. These gentlemen have very fine private residences and entertain their visitors in princely style. Messrs. Simpson & White left the State of Louisiana together for Mexico, a number of years ago, with the intention of seeking their fortune. Chance brought them to California. They have always remained together, and all they possess they earned together, and during the whole term of their partnership have never had a disagreeable word. This is probably an instance of true and lasting friendship without parallel. Cahto is in the centre of a stock-raising community; the land in the vicinity is well adapted to agricultural pursuits, but the means of communication are so difficult that the crops could not be brought to a market, except at an expense so great that the transportation would cost more than the value of the crops. This being a splendid hunting-ground, we had already informed our friends thereof, telling them to meet us here instead of Ukiah, and we to-day had the pleasure of welcoming them at the hotel, in good health and excellent spirits, ready for a bear or any other game. Our friends were well-supplied with rifles and ammunition, and we did not require much time to make our preparations. This done, we passed a very agreeable evening, relating all the little anecdotes and tales we had heard during our trip, they giving us a full account of their travels since leaving them at Lakeport. It was late when we retired to rest, and after a few hours of refreshing sleep, we took a good breakfast, and are ready for the start. We heard of a man living a few miles from here who had lost a number of sheep through the incursions of a bear, and have procured a guide to conduct us to the place. We begin our expedition, four together, besides the guide, each mounted upon a mustang. After following a wagon-road for a distance of eight miles, we strike a trail leading toward Humboldt County.



Now the hardship begins. The trail is a very narrow and difficult one, and our friends are not partial to horse riding. After a very tedious ride of several hours we finally reach the sheep rancho in question, and find that the proprietor was just about to start in pursuit of "Bruin" himself, he having lost another sheep during the previous night. Seeing so many hunters together, he concluded to join the party, we leaving our horses and guide at the house. After an hour of anxious searching we came upon the bear's tracks. Our friends having several hundred pounds of avordupois to carry in the hot sun, already high in the heavens, desired to sit down for a while, we continuing to follow the tracks. Fearing to lose us in the dense undergrowth they almost immediately followed, and after a fruitless search of four hours we came to the conclusion that "Bruin" had taken an extraordinarily long after-breakfast walk. Our corpulent friends now vehemently protested against further climbing for the present, and we were also tired; so it was agreed to take a rest and prepare a little lunch.

We sought out a favorable spot on a little knoll, divested ourselves of coats and vests, placing them together with our arms, like inexperienced and badly-schooled hunters, under a tree about 20 yards distant. A fire was kindled, and soon the fragrance of our coffee was mingling with the resinous odor of the pines. Pipes were brought forth, and we were enjoying a quiet smoke while awaiting the announcement that luncheon was ready. We had just seated ourselves preparatory to an attack upon the viands, when a cry caused us to look up. We beheld the largest gentleman of the party, who had just absented himself from our midst, closely pursued by a large Grizzly, which had already succeeded in removing the most necessary portion of his nether garment. Our ally, the Rancher, with a presence of mind to which our friend owes his present well-being, seized a heavy stone with which he dealt the bear a powerful blow, diverting the attack to himself. The entire party now scattered, the motto for the moment being "*Sauve qui peut!*" The desire of each was now two-fold—to avoid the bear and reach the weapons. Meanwhile, being somewhat bewildered by our number, not knowing whom to follow, his Bearship was making rare sport of our domestic arrangements. At length one of the party reached the guns and hastily snatched one, leveled it and fired. Nervousness or inexperience with the use of the weapon prevented accuracy of aim, and with an angry growl and a slight limp, denoting the trifling nature of the wound, the bear started in the direction of the shot.

The leader of our party, whom our readers will understand to be the Rancher, was running for his gun, having had no previous opportunity, the bear having been between him and the place of its deposit. He was yet some distance away, when the bear, smarting from his wound, and growling ferociously, turned in his direction. Our leader was consequently between the guns and the bear, closely pursued. He had, however, a good chance for escape, being unusually active, when his foot came in contact with a root or running vine, and he was precipitated to the ground. How every heart beat at that moment! Paralyzed with horror, each stood rooted to the ground, unable to move. Before he could possibly arise, the bear would be upon him, and one blow from that powerful paw would end his existence or lacerate him to such an extent as to render him a cripple for life. But just as the bear is about to close with him, a man without coat, vest or hat, and showing signs of having himself been roughly handled, rushes forward with a rapidity which affords us no time for recognition. Hesitating not a moment, he throws himself before the prostrate form, and ere the bear can clasp him, buries his knife in the animal's heart. With two or three rapid plunges of his keen knife, he finishes the encounter. Both go down together; the hero and our rescued leader are stained with the blood of the victim. We all approached to see the man who had done this noble deed, when what was our surprise to see our own comrade and friend, the brave W., who had no fear on the battle-field of Sedan and did not flinch to-day, but awaited the favorable moment to approach our common foe. We were glad to see no one hurt beyond a few scratches, and promptly proceeded to skin the bear, which, under the guidance of the rancher, was soon accomplished. In a short time, our cooking utensils and hastily abandoned luncheon were once more arranged, and a bear steak was added to the choice morsels in course of preparation. Everything in readiness, we partook of a hearty meal, in the course of which Mr. W. explained to us that he had acquired this mode of finishing his game on the occasion of hunting the boar in Europe. Toward sundown we returned to Cahto and passed a very agreeable evening, marred only by the fact, that although Mr. W. had secured a magnificent bear skin, his wearing apparel was defective in one essential point, so that he would be obliged to remain at Cahto until a messenger could be sent to Ukiah to procure from his valise a garment, for none sufficiently ample could be obtained here. We tried to patch and mend and even called to our aid the services of a good tailoress, (there being no tailor in the neighborhood), but to no avail; the cloth was literally torn into shreds and could hold no stitches. Our friends informed us that they would remain here for a few days and then proceed to Santa Rosa, where, upon our return, we would meet them.

Before continuing our journey we will describe Cahto Valley and Long Valley:

Cahto Valley is small, but very beautiful. It is well adapted to the growth of cereals and fruit of all kinds. We had an opportunity to try some strawberries and gladly admit that they were among the best we ever tasted in California.

Long Valley runs north and south, connecting with Cahto Valley, and is principally adapted to stock-raising. It is larger than Cahto Valley and contains some excellent farming lands.

The climate of this locality is very healthy and free from the harsh winds of the Ocean, but pretty cold in the winter.

We leave early in the morning to continue our journey, and travel in an southerly direction for a distance of 14 miles, and reach Sherwood Valley, made up of numerous detached valleys, among the timber and hills. This is a good grazing district, and contains several fine farms. L. C. Tuttle keeps a way-house here; the building is entirely built of wood worked out by hand—the beams, planks and even the shingles.

The forest in this locality is very dense; the trees are of extraordinary height and thickness. Some portions of this district are yet unexplored, and the sun never penetrates.

There are several lumber mills in the vicinity; one of them is owned by H. T. Hatch, and is located 28 miles north-west of Ukiah.

We continue in a southerly direction and reach Willitsville, in Little Lake Valley, distance 9 miles from Sherwood Valley, and 22 miles north of Ukiah. Little Lake Valley contains about 40 farms, and is a very rich agricultural district. The principal products are hay and cereals. Willitsville, named after Mr. Willit, is a small settlement with a thin population; it has two good hotels, two general stores, and a number of private dwellings. One hotel is kept by Brown & Tuttle the other by Mr. Bæchtel; both are celebrated throughout the entire County, and considered to be of the best country hotels in the State. We now pass through Scott's Valley, a rich farming district, 25 miles north of Ukiah. There is a good hotel kept by G. W. Coates, and a number of farm-houses. We proceed in a north-easterly direction over a very rough road, for a distance of 45 miles from Willitsville, and reach Covelo, in Round Valley. Round Valley covers an area of nearly 50 square miles, and is the largest valley of this portion of the County. It was first settled in 1856 by Government employés. The land is very fertile, and this is considered to be the best pastoral district in the coast range. To get to this point we were obliged to swim our horses across Eel River, and ourselves and buggy were transferred in a boat. Covelo is a small town having a population of 360—210 males and 150 females. There are several stores, a hotel, where we passed the night, and a number of saloons. The place is supported by the neighboring farmers.

We also passed through Eden Valley—a very pretty spot; the scenery is very romantic, the hills being well timbered.

We pass by the Eel River House, situated in a very romantic little spot, half-way between Ukiah and Round Valley. The hotel is a very good one, and is the stopping-place of the stage between Ukiah and Round Valley. We now move southward, over a very good road for a distance of 12 miles, to Centreville, situated in Potter Valley, 18 miles north of Ukiah.

Centreville is a small village supported by the neighboring farming community, and has one hotel, a general store and a blacksmith's shop. From here we go in the same direction for a distance of 2 miles, and reach Pomo. We omitted to state that Potter Valley covers an area of 14 square miles, and contains several thousand acres of excellent corn land. It was named after Potter Brothers, who settled here about 21 years ago.

Pomo is a little village (with a population of 120—78 males and 42 females) in Potter Valley. There are two general stores, two hotels, a blacksmith and wagon shop. A very deserving widow lady, Mrs. Partin, keeps the best hotel in the place, and we can safely recommend her house to the traveling public. Although modest in appearance, the house is very comfortable, and kept neat and clean. The table is very good, and polite attentions are bestowed upon the guests.

On the west branch of the Russian River, 8 miles north of Ukiah, lies Redwood Valley; just south of it is the town of Calpella, which for some time disputed honors with Ukiah, having been ambitious to be selected as the County-seat; the triumph of Ukiah was followed by the decline of Calpella. Calpella is now owned by Mrs. DeWolf, who has laid out streets and squares, and offers land to settlers at low rates. At present there is a hotel, several houses and a blacksmith's shop, which compose the village. We now proceed southerly for a distance of 8 miles, and reach Ukiah, the County-seat and largest town of Mendocino County.

Ukiah, from the Indian "Yo Kaya," was laid out in 1858, has a population of 1,451—841 males and 610 females—and is situated in a beautiful valley of the same name. The climate is very healthy, and the town is very well built. Among the fine buildings we will mention the Court House, erected at a cost of \$40,000, A. P. Petit, of Santa Rosa, being the architect and builder. Ukiah stands close to a forest—some of the streets run into it. The trees are cleared away as necessity for more room requires. All kinds of business and the professions are represented.

The town is a brisk commercial centre, and the inhabitants are active and enterprising. Ukiah is connected by stage lines with Cloverdale, Big River, Noyo, etc., and a telegraph line has just been completed. The private residences of this town are very tasteful and comfortable, and the locality shows signs of prosperity.



Ukiah Valley is the largest in Mendocino County; it is also one of the prettiest and most productive. It covers an area of 20,000 acres and produces large crops of cereals, hay and fruit. Besides there are about 25,000 sheep owned in this locality.

This is also a very fine locality for growing hops. About 150 acres are devoted to this at present. The income from this product is about \$75,000 per annum, the labor being chiefly performed by Indians.

We now come to Anderson Valley, a rich, well settled farming district, which contains two small villages, Christine and Booneville. Both are supported by the neighboring community and are thriving settlements.

From here we go to Knight Valley, a very fertile tract of land, devoted entirely to the growing of hay and cereals. Here we met Messrs. Knight and Long who kindly furnished us information. The former showed us, among other things, a very good looking cinnabar ledge on his farm.

We now reach Sanel, situated in Sanel Valley, 14 miles south from Ukiah. Sanel Valley is devoted to sheep and stock-raising. There are about 11,000 sheep in this Valley and large quantities of wool raised. It covers about 4,000 acres. Sanel is a small village, supported by the farmers of the locality. It contains a way-house, a saloon and a blacksmith shop. There are many wealthy farmers in this locality and to the casual visitor everything appears to be in a thriving condition. We wish to add that there are 95 acres of hops in Sanel Valley, producing an income of \$47,500 annually. The Valley is a very productive one, the soil being of an average depth of six feet.

On the left of Sanel Valley is McDowell Valley, a very productive tract of land, devoted to farming and sheep-raising. The surroundings are very pretty and the climate healthy.

In speaking of Ukiah, we omitted to mention the Vichy Soda Spring. It is three miles east of the town, in a very beautiful location. The approach offers some of the most wild, sublime scenery we have yet beheld. The hotel at the Spring is kept by Mrs. Pardon, and is very well patronized.

We now continue on our homeward trip to Cloverdale; thence to Santa Rosa, where we deliver our horses, meet our friends and bid our readers farewell.

In conclusion, Mendocino County will, in time, become one of the most important Counties of the State. Its resources are not yet developed, with the exception of the lumber interests. There being no railroad communication within the County, nor with the outside world, the farming interest languishes. The inhabitants clamor for railroads, and it will not be long ere their voice is heard and their wish fulfilled. Then a visit to Ukiah, a bear hunt in the dense forests of Mendocino, or a week of sea-bathing at Mendocino City, will be an easily accomplished and comfortable pleasure trip.

---

We have now completed our trip through Napa, Lake, Sonoma and Mendocino Counties, carrying our readers to every point of interest. No doubt there are certain localities and unimportant places that we have not described. On the whole, we flatter ourselves sufficiently to believe that the general points of every place spoken of are correct; at least, we have endeavored to avoid being led into error, and have been careful to exaggerate nothing.

Our readers, more especially those acquainted with the different localities, may be the judges and we shall abide by their verdict.

To say that our work is perfect in all particulars would be presumptive; we believe, however, to have filled a long felt want in the Directory line, and hope that it will meet the expectations of our numerous patrons.

Respectfully,

THE PUBLISHER.

*RESUMÉ OF POPULATION OF MENDOCINO COUNTY.*

PLACES	Males	Females	Total
Ukiah City.....	841	610	1,451
Mendocino City... ..	534	302	836
Punta Arenas.....	275	182	457
Covelo.....	210	150	360
Noyo.....	189	103	292
Casper.....	168	95	263
Little River.....	145	87	232
Gualala.....	123	65	188
Kibesillah.....	62	51	113
Pomo.....	78	42	120
Farming Community and Small Villages.....	944	1,335	2,279
<b>TOTAL.....</b>	<b>3,569</b>	<b>3,022</b>	<b>6,591</b>

# HENRY'S HOTEL

**COAST ROAD,**

**45 MILES N. W. OF SANTA ROSA,**

**Sonoma Co., Cal.**

One of the Best Way-Side Houses to be found in the County.

Comfort, Good Living and Convenience are found here in absolute conjunction.

**AN EXCELLENT TABLE.**

**Well-Furnished Apartments**

**Luxurious Beds.**

H. F. SHULTE. W. H. SMITH. D. C. NICOLL.

## NICOLL, SMITH & SHULTE Blacksmiths

—AND—

### WAGON MAKERS,

**4th St., near Depot, Santa Rosa,**

**SONOMA CO., CAL.**

Wagons of any description made to order, Wood and Iron work done in a superior manner. Our facilities enable us to do justice to "ironing," however heavy or light the work may be required. Especial attention and care given to "finishing," every job being carefully supervised before leaving the shop.

Connected with the establishment is a Horse-Shoeing department, where care will be taken in shoeing, to avoid interfering.

We have also a Paint and Trimming Shop, and will promise work of this nature shall be equal, if not superior, to that of any shop in the County.



# D. D. DAVISSON,

## REAL ESTATE AGENT

WEST SIDE PLAZA,  
SANTA ROSA.

Prompt attention given to the Sale and Purchase of

### FARMS, CITY LOTS AND GRAZING LANDS

**LOANS NEGOTIATED.**

**Prices of good Agricultural well-located Lands**

No. 1 Lands (Loam or Free Soil), Improved.....	\$100 00 per acre.
No. 2 Lands (Adobe and Loam mixed), Improved .....	60 00 "
No. 3 Lands, Improved .....	30 00 "
<b>GRAZING LAND:</b>	
No. 1 Valley Grazing Land, fully improved .....	\$20 00 per acre.
No. 2 Hill Grazing Land, improved .....	5 00 "
No. 3 Hill Grazing Land .....	1 25 "

**Approximation of Cost, Production and Profit of Wheat Cultivation.**

Plowing .....	per acre,	\$1 75
Seed (100lbs at 2c.) .....	"	2 00
Sowing.....	"	10
Harrowing.....	"	50
Rolling .....	"	25
Heading .....	"	1 60
Threshing (30 bushels at 10c. per bushel) .....	"	3 00
Hauling to landing.....	per ton	1 50
Bagging (30 bushels at 7c. per bushel).....		2 10
Sewing Sacks, 1/2c. per bushel.....		15
<b>Total cost.....</b>		<b>\$12 95</b>
(Average price for Wheat, \$1.70.)		
30 bushels—1800lbs., 60lbs. per bushel—at \$1.70.....		\$30 60
Deducting cost of production .....		12 95
<b>Net profit per acre .....</b>		<b>\$17 65</b>

**Approximation of Cost and Production of Vineyards.**

<i>First Year :</i>		
Cost of Vineyard Land.....	per acre	\$50 00
" Rooted Vines .....	"	3 40
" Planting .....	"	3 20
" Plowing .....	"	2 33
" Harrowing.....	"	50
" Plowing.....	"	2 33
" Harrowing.....	"	50
" Cultivating .....	"	75
" Hoeing .....	"	3 20
" Suckering.....	"	3 20
" Pruning .....	"	75
<b>Total .....</b>		<b>\$70 16</b>

*Second Year :*  
 Only additional cost is 85c. more per acre for pruning.  
 Cost of Pruning.....per acre \$1 60

*Third Year :*  
 Cost of Pruning.....per acre \$ 3 20  
 " Staking .....

" " 13 40  
 One-half the cost of cultivation to be met by the crop.  
*Fourth Year :*  
 Entire expense of cultivation to be met by the crop.  
*Fifth Year :*  
 One acre in bearing, worth \$400.  
 Production: 6000lbs. per acre after the fifth year, until the tenth. After the tenth year, the increase is very much enhanced. This variety, viz., Zinfandel, sells readily at \$30 per ton; Mission Grapes, \$20.

# UKIAH LUMBER YARD,

Adjoining Sloper's Hotel,

UKIAH CITY, MEN. CO., CAL.

I am prepared to Manufacture and Furnish all kinds  
of Redwood and Fir

## Building Material,

— INCLUDING —

**RUSTIC, SURFACED, SIDING, MATCHES,**

**Flooring and Ceiling,**

**BATTENS, LATHS, SHINGLES, MOULDINGS & PICKETS,**

Plain and Fancy Pointed,

All of a Superior Quality.

**ROUGH LUMBER** will be delivered in Ukiah for \$20  
and \$22 per 1,000.

Shall keep on hand and furnish to order, **DOORS,**  
**WINDOWS** and **BLINDS, LIME, Plaster** and **Hair.**

*ALL ORDERS FILLED AT SHORT NOTICE.*

Hay and Grain taken in Exchange for Lumber.

**A LIBERAL DISCOUNT MADE TO PARTIES PAYING CASH WITHIN THIRTY DAYS.**

**LUMBER YARD ADJOINING SLOPER'S HOTEL, UKIAH.**

Mill situated 16 miles North-West from Ukiah,

**WHERE A FULL ASSORTMENT OF SEASONED LUMBER CAN BE FOUND.**

**TAPPING REEVES, Proprietor.**



R. WHITE.

J. P. SIMPSON.

**SIMPSON & WHITE,**

DEALERS IN

**General Merchandise**

AND

**FARM PRODUCE,**

Cahto, Mendocino Co., Cal.

**CROCKERY WARE, BROOMS, WOODEN WARE,  
DRY GOODS,**

Boots and Shoes, Clothing, Patent Medicines, Tobacco,  
GLASS, HARDWARE, TINWARE,

Paints and Oils, All kinds of Lamps,  
**LUMBER**

Of all Descriptions, Siding, Flooring, Shingles, Framing  
of all kinds, Joists, &c.

**Wool Sacks, Shears,**

OUTFITS FOR SHEEP HERDERS,

AND

Everything Appertaining to all kinds of Business.

W. H. H. Thompson.

A. W. Thompson.

# THOMPSON BROTHERS,

MEACHAM'S OLD STAND,  
NEXT DOOR TO GIBSON & ANDERSON'S,

## UKIAH CITY,

MEN. CO., CAL.

### VARIETY,

# BOOK & NOTION STORE.

AN ENTIRELY NEW STOCK OF ALL THE

## STANDARD SCHOOL BOOKS.

A LARGE STOCK OF

Miscellaneous Books, Stationery, Willow Wagons,  
Willow Baskets and Chairs, Bird Cages, Japanese  
Ware, Toys, Toilet Articles, Pictures, Traveling Bags,  
Cutlery, etc., etc.

A LARGE, SUPERIOR STOCK OF

### CHEWING AND SMOKING TOBACCO, CIGARS AND PIPES,

*CANDIES. NUTS. FRUITS. ETC.*

—ALSO—

## THE NEWS DEPOT

For all Daily Papers, Magazines and Periodicals.

CALL!

CALL!



J. NESTLER.

W. F. WHITNEY.

# WHITNEY & NESTLER,

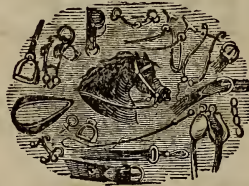
STANDLEY STREET, UKIAH CITY, CAL

MANUFACTURERS OF

## HARNESS, SADDLES, BRIDLES, WHIPS,

SADDLEWARE, ETC.

Side Saddles



A Specialty.

The above firm would respectfully invite all desiring to purchase to call and examine their stock of Saddles, Harness, etc. Among the advantages offered by our firm are the following :

*You have the Largest and Best Assorted Stock in the County to select from.*

*Our entire Stock is Home-Made, none but the Best Materials being used, and its*

### **DURABILITY IS GUARANTEED.**

The running expenses of our business are light, material is purchased at lowest cash rates, and we, as a consequence, cannot be undersold. We have full sets of Harness of all kinds, and all varieties of Saddles constantly on hand.

**CARRIAGE TRIMMING OF EVERY VARIETY NEATLY AND QUICKLY DONE.**

---

All kinds of **JOBGING** and **MENDING** executed with dispatch.

---

**CALL, SEE** what we have, and **PURCHASE**  
**AT LOWEST CASH PRICES.**

G. W. GIBSON.

JAMES ANDERSON.

# GIBSON & ANDERSON,

DEALERS IN

## Groceries, Dry Goods,

CLOTHING, BOOTS AND SHOES,

Hats, Caps, Fancy Wear,

HARDWARE,

And General Merchandise.

ALSO ENGAGED IN BUYING

WOOL AND ALL KINDS OF COUNTRY PRODUCE.

We have constantly on hand a good assortment of

## FINE CASTER BEAVER SUITS.

A Large Assortment of

DOMESTICS AND SHEETINGS OF BEST QUALITY.

## Canned Fruits, Oysters, Jellies, Sardines,

And everything pertaining to the Grocery Business.

## Cor. State and Smith Sts., Ukiah City.



PHILO TUTTLE.

W. L. BROWN.

# LITTLE LAKE HOTEL,

## BROWN & TUTTLE,

*PROPRIETORS.*

WILLITSVILLE, MENDOCINO COUNTY, CAL.

We would respectfully announce to our friends and the traveling public that having furnished our House with

**New and Handsome Furniture,**

our larder with the

**SOLIDS AND DELICACIES OF THE SEASON,**

and stocked our bar with the very

**Best Wines, Liquors and Cigars,**

We are now prepared to accommodate guests as they have never before been entertained in this county.

## Livery, Feed and Sale Stable

CONNECTED WITH



THE HOTEL,

Where Stock will receive the Best of Care.


# H. & C. HOFMAN,

DEALERS IN

## HARDWARE, DOORS, WINDOWS,

AND MOULDINGS,

## DRY GOODS,



## CLOTHING, HATS, CAPS,

BOOTS AND SHOES,

Queensware, Groceries, etc.

---

FURS AND PRODUCE OF EVERY DESCRIPTION TAKEN IN TRADE.


---

**Corner State and Perkins Sts.**

UKIAH, CAL.



# ROUND VALLEY AND UKIAH STAGE LINE.



**H. M. NORRIS, Proprietor.**

---

## SUMMER ARRANGEMENT.

Stage will leave Ukiah every Monday morning at 8 o'clock, arriving at Covelo Tuesday, at 5 o'clock, P. M. Leave Ukiah every Thursday at half-past 12 o'clock, arriving at Covelo Friday at 5 P. M.

Leave Covelo Wednesday morning at 8 o'clock, arriving at Ukiah Thursday at 6 P. M. Leave Covelo Saturday morning at 4 o'clock, arriving at Ukiah same evening.

Passengers leaving Covelo Saturday morning can reach San Francisco Sunday night.

---

Careful drivers employed, and best attention given to comfort of passengers.

**POINT ARENA  
LIVERY AND FEED STABLE**

MAIN STREET, POINT ARENA, N. CO., CAL.

**W. TOMLINSON,**



**PROPRIETOR.**

This Stable is situated on the main street, but a few doors removed from the hotel. It is so perfect in all its appointments as to be generally considered one of the best stables in the County.

Good Teams are kept constantly on hand, suitable for mountain and light driving, together with Buggies, Carriages, and Wagons, single and double, open and covered. All kinds of

**“STYLISH RIGS.”**

**CONVEYANCES FOR SHOOTING AND FISHING PARTIES,**

Drivers also being furnished if required. Every effort possible will be made for the entire satisfaction of tourists and the general traveling public.

**TROUT FISHING AND SHOOTING ABOUND IN THE VICINITY,**

And parties desiring the sport can be driven to the most favorable points on the shortest notice.

Boarding Horses are given Every Attention and treated with the Utmost Care.

**GOOD SADDLE HORSES FOR LADIES AND GENTLEMEN.**

**Persons Driven to Any Point at Reasonable Rates.**



**J. CARRIGAN,**

NEXT TO POST OFFICE,

LITTLE RIVER, Mendocino Co., Cal.

DRUG & GENERAL  MERCHANDISE  
STORE

HAS CONSTANTLY ON HAND, A FULL LINE OF

**DRUGS,**

LIQUORS OF ALL KINDS,

FOR MEDICINAL PURPOSES,

BOOTS & SHOES, TOBACCO & CIGARS,

— ALSO —

As full and complete an assortment of goods as will be  
found in any store in the county.

NO OLD STOCK! NO REMNANTS!!

BUT EVERYTHING NEW AND NICE.

Terms Easy.

— AND —

Goods Cheap.

O. H. P. JOHNSON.

H. WILLITS.

**WILLITS & JOHNSON,**


Main St., Willitsville, Men. Co., Cal.

DEALERS IN

**General Merchandise**  
**MANUFACTURERS OF WAGONS, Etc.**

We take pleasure in informing the public that we have assumed the entire control of this large business. We have new and full lines such as render a country stock complete. These we are holding at reasonable figures, upon easy terms. All will do well to examine our stock before purchasing elsewhere.

**DRY GOODS, GLASSWARE, CLOTHING,**  
**Crockery,**  
**TOBACCO AND CIGARS, PATENT MEDICINES,**  
**Tinware, Hardware,**  
**Fancy Goods and Notions of all Kinds,**  
**BOOKS, STATIONERY, &c.**



We have a GENERAL JOBBING AND BLACKSMITH SHOP, and will Manufacture WAGONS of any kind. This department is conducted upon the "Small profit and quick sale" principle. No material but the Best is used, and no Workmen but the most Skillful employed.

**ALL WORK WARRANTED.**

The Post-Office being at our Store is a convenience every one will appreciate, coming for the double purpose of purchasing goods and obtaining letters.



# INDEPENDENT DISPATCH

PUBLISHED

Every Saturday Morning,

AT UKIAH CITY, MEN. CO.,

BY MRS. BELLE LYNCH,

PROPRIETRESS,

OFFICE ON CHURCH ST., MASONIC BUILDING.


## TERMS OF SUBSCRIPTION.

One Year (invariably in advance)	- - -	\$3 00
Six Months	- - - - -	1 75
Three Months	- - - - -	1 00

## RATES OF ADVERTISING.

One Inch (10 lines) first insertion	- - -	\$2 00
Each subsequent insertion	- - - - -	1 00

 Yearly and Quarterly advertisements inserted at reduced rates.

 Communications upon subjects of Local or General Interest solicited. The author's name must accompany communications.

Births, Marriages and Deaths inserted free of charge.

# The Mendocino Democrat

UKIAH CITY,

MENDOCINO Co.

---

ALEX. MONTGOMERY, - - Editor and Proprietor.

---

## THE "DEMOCRAT"

Is the only long and firmly established paper in the county,  
being now in its TENTH VOLUME, and has  
a multitudinous number of readers.

---

### TERMS:

\$4.00 per year; \$3.00 if paid strictly in advance.

---

Disreputable Advertising not allowed in its columns.

---

## JOB PRINTING

OF EVERY DESCRIPTION,

—FROM—


*A SMALL CARD TO A LARGE POSTER,*

PROMPTLY EXECUTED.



# NEW STAGE ROUTE.

## UKIAH AND BIG RIVER.



ON AND AFTER MAY 14th, 1874,

### TWO TRIPS A WEEK.

The undersigned will run a Stage Wagon as above, by

## THE HEESER ROAD,

REGULARLY, AS FOLLOWS :

Leave Ukiah every Monday and Thursday morning. Leave Big River every Tuesday and Saturday morning at 6 o'clock, A. M.

The line will connect at Ukiah with Stages to Cloverdale and those running North. Passengers leaving San Francisco by Sunday morning boat will reach Big River Monday evening, and those leaving Big River Saturday morning can reach San Francisco Sunday night.

***Q. A. OVERMYER.***

**CHANGED HANDS!**

**UKIAH HOUSE**

*COR. STATE AND STANDLEY STS.*

**UKIAH CITY.**

L. S. SULLIVAN, - - Proprietor.

The above-named House has been re-purchased by  
the undersigned, and has been

**RE-FITTED AND RE-FURNISHED THROUGHOUT,**

AND WILL BE KEPT IN

**FIRST-CLASS STYLE.**

**THE SLEEPING DEPARTMENT**

Is fitted with the best of Spring Beds, and will be  
kept clean and neat.

**○ THE TABLE ○**

Will always be supplied with the best in the market.

All Stages arriving at or leaving town stop at this House.

**HOT AND COLD BATHS**

CONNECTED WITH THE HOUSE.

The Proprietor hopes, by strict attention to business, to merit a liberal  
share of public patronage. Give me a call.

**L. S. SULLIVAN, Propri**




**Wm. F. HOLLIDAY,**



**CONTRACTOR AND BUILDER**

**School**

**Street,**



**UKIAH**

**CITY,**

Mendocino Co., Cal.

MR. HOLLIDAY is prepared to Contract for the ERECTION OF  
**COTTAGES, MANSIONS,**  
**HOTELS, SCHOOL HOUSES AND PUBLIC BUILDINGS**  
 OF ALL KINDS.

Will make Plans and Specifications for any description of building whatever, without charge, except where he is not engaged as builder.

As a reference, he would ask the attention of the public to any work performed by him, as he is confident it will maintain his character as an honest and able workman.


Will work from plans furnished or furnish plans as may be desired.

**Carpenter Work and Jobbing of any kind neatly attended to.**

**Wm. F. HOLLIDAY.**

# UKIAH & LAKEPORT STAGE LINE.

J. A. JAMISON, Proprietor.



THIS STAGE

LEAVES UKIAH EVERY MONDAY and FRIDAY

AND RETURNING,

LEAVES LAKEPORT TUESDAY AND SATURDAY.

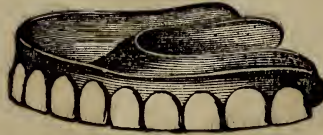
---

The Fare has recently been Reduced,

The Stock is excellent, the conveyance comfortable,  
and Mr. Jamison a trusty, reliable and  
experienced "Whip."



G. M. COWEN, D. D. S.



DENTIST

Cor. of West and Clay Streets,


UKIAH

MENDOCINO CO., CAL.



# NOYO HOTEL,

JOHN BYRNES, Proprietor.



JOHN BYRNES' well-known Hotel, situated on the Noyo River, Mendocino County, has room left for a few more guests. He will keep a

**GOOD TABLE,**

Well supplied from a bounteous larder, while his

**SLEEPING ACCOMMODATIONS**

Are not inferior to any in the State. Should you pass his way, don't forget to give him a call.



# CITY HOTEL,

MAIN STREET, MENDOCINO CITY.

**J. E. CARLSON, Proprietor.**

The undersigned having Refurnished and Refitted his elegant Hotel, respectfully requests the patronage of the traveling public along the Coast. The rooms are

**NICELY FURNISHED,**

And the Beds will be kept scrupulously clean, so that patrons may be assured of quiet and comfort.

**THE TABLE**

WILL BE SUPPLIED WITH THE BEST THE MARKET AFFORDS.

AT THE BAR WILL ALWAYS BE FOUND

**Choice Wines, Liquors and Cigars,**

— AND —

**A SPLENDID BILLIARD TABLE,**

Furnished with Delaney's Patent Cushions, where the lovers of this gentlemanly game may spend a leisure hour, and a quarter or two. If this should be against principle, by sitting 'round long enough somebody might treat.

The Proprietor intends to keep this as

**A FIRST-CLASS HOUSE.**

All the Coast Stages arrive at and leave this house three times a week.

**THE COOKING DEPARTMENT**

Is supervised by an experienced cook.

Attached to the Hotel is a splendid stable, where can always be obtained good teams and saddle horses.

**J. E. CARLSON.**

GEO. M<sup>C</sup>DOUALL



**Druggist and Apothecary**

PLAZA DRUG STORE,

**UKIAH, Cal.**

DEALER IN

**Drugs, Chemicals, Dye Stuffs**

GENUINE PATENT MEDICINES,

( **PAINTS** )

OF ALL KINDS, DRY AND GROUND IN OIL,

LINSEED OIL, COAL OIL, FISH OIL, CHINA, NUT <sup>and</sup> LARD OILS

VARNISHES, ALL KINDS;

Window Glass, Putty, Wall Paper in Large Stock,

LAMPS, LAMP CHIMNEYS, SHADES AND BURNERS,

TRUSSES, SUPPORTERS, &c.

Sponges, Brushes, Fancy Articles, Perfumery, Toilet Soaps,

SCHOOL BOOKS AND STATIONERY,

GARDEN, FIELD AND FLOWER SEEDS,

**Pure Wines and Liqueurs,**

Making one of the most Complete Stocks in this line to be found North of San Francisco.

*Special attention given to the preparation of Physicians' and Family Prescriptions.*



D. Carson.

L. B. Arnold.

**ARNOLD & CO.**

**LIVERY, FEED AND SALE STABLE**

STATE STREET,

**UKIAH,**

— MEN. CO., CAL. —



WE HAVE ON HAND THE

**FINEST BUGGIES**

IN THE UPPER COUNTRY,

WITH TEAMS TO MATCH.

— ALSO, —

**SPRING WAGONS, SADDLE HORSES, Etc.**

OF THE BEST DESCRIPTION.

Excursion, Pleasure or Business Parties fitted out at  
shortest notice and on reasonable terms.

Parties conveyed to any point of interest reasonably and quickly.

Pioneer Store, Established 1861.

# MURRAY'S DRUG STORE,

Main St., Mendocino City.



I. D. MURRAY, Druggist,



Has a complete stock of goods pertaining to the Drug Business.

ALSO DEALER IN

Paints, Oils, Brushes, Glass, Varnish, Putty, Etc.

A CHOICE COLLECTION OF FANCY AND TOILET ARTICLES.

A FULL LINE OF

SCHOOL BOOKS, NOVELS, MISCELLANEOUS WORKS,  
STATIONERY, BAGS, WRAPPING PAPER, TWINE, &c.

A Variety of Candies, Nuts, and Preserved Fruits. Garden and Field Seed.

MUSICAL INSTRUMENTS AND TRIMMINGS.

A LARGE ASSORTMENT OF

Toys, Baskets, Clocks, Glass and Crockery Ware.

A VARIED LOT OF LAMPS, CHIMNIES, WICKS AND FITTINGS.

A GOOD SELECTION OF

**Choice Family Groceries,**

Various Common and Fancy Soaps. The Best Brands of Tobacco,  
Cigars, Wines, Liquors, Ale and Porter.

AN ENTIRE OUTFIT FOR SPORTSMEN.

Cartridges, Powder, Caps, Wads, Shot and Pouches, Powder and Dram Flasks,  
Pistols, Fish Lines, Hooks, Poles, Etc.

**GUNS TO ORDER.**



# The West Coast Star,

MENDOCINO CITY,

IS PUBLISHED EVERY FRIDAY EVENING,

By M. J. C. GALVIN.

### TERMS OF SUBSCRIPTION.

ONE YEAR,	.....	\$3 00
SIX MONTHS,	.....	2 00
THREE MONTHS,	.....	1 00
	Invariably in Advance.	

### RATES OF ADVERTISING.

ONE SQUARE, ONE YEAR,	.....	\$12 00
ONE SQUARE (Less than Ten Lines) FIRST INSERTION,	.....	2 00
EACH SUBSEQUENT INSERTION,	.....	1 00

IN CONNECTION WITH THE NEWSPAPER IS A

## Job Printing Office.

### ALL KINDS OF JOB WORK DONE

In the Best manner and at Low Rates, such as

CARDS, BILLHEADS, POSTERS, RECEIPTS, BLANKS, NOTES,  
BALL TICKETS, PROGRAMMES, MORTGAGES, DEEDS,  
LETTER HEADS, CIRCULARS, VISITING CARDS,

PRINTED IN

Plain or Colored Inks.

The Patronage of those requiring Printing is solicited.

# NAVARRO RIDGE HOTEL

---

**HASKETT SEVERANCE, Prop'r.**

---

The undersigned has pleasure in announcing that he has erected a large addition to his HOTEL, and Refitted and Refurnished it throughout, and is now prepared to entertain his friends and the public with satisfaction to himself and comfort to them.

## **THE BEDS**

Are New, Clean, Comfortable, and well Ventilated.

## **THE TABLE**

Will be supplied with all the market affords. His efforts, too, will not be surpassed by any. He respectfully solicits a share of the public patronage.

## **THE BAR**

Has been newly fitted up, and is furnished with the very best Liquids that can be obtained, and his Cigars may be relied upon as being equal to any sold in a bar-room.

Finally, "Hask" asks his friends and the public for a share of their patronage, in the firm confidence that the pleasure and profit will be mutual.

---

## **HUNTING AND FISHING IN THE VICINITY.**

---

Parties can be carried to the most Favorable Points at any time.




# ANDERSON HOUSE

CASPER, MENDOCINO CO.

This New, Elegant and well-established House has just changed Proprietorship, and is now conducted by the undersigned, who has elegantly Refitted it, and is determined to make it a

**FIRST-CLASS HOTEL.**



Strict attention will be given to every department, so as to insure satisfaction to the public patronizing the House.

**THE BAR**

Attached to the House will always be found stocked with the Finest Brands of Wines, Liquors and Cigars. The proprietor has just added a new and

**ELEGANT BILLIARD TABLE,**

Of the finest and most improved make, and which cannot be surpassed by any in the County. The Billiard-room is fitted with everything requisite for Pool and Billiards.

A First-class LIVERY STABLE is attached to the Hotel, and fine turn-outs and elegant saddle-horses will constantly be in readiness.

**FRANK ANDERSON, Proprietor.**

# **F. BARNETT,** **General Merchandise** **STORE,**

**WILLITSVILLE, MEN. CO., CAL.**

— A LARGE AND —

## **Complete Stock of Goods!** **GROCERIES, GROCERIES,**

**PROVISIONS,**  
**PROVISIONS,**

**Clothing,**  
**Clothing,**

**Hardware,**  
**Hardware,**

**DRY GOODS,**  
**DRY GOODS,**

**WALL PAPER,**  
**WALL PAPER,**

**BOOTS AND SHOES,**  
**BOOTS AND SHOES,**

**Hats and Caps,**  
**Hats and Caps,**

**CARPENTERS' TOOLS, CARPENTERS' TOOLS,**

**Crockery and Glassware,**

**Tobacco and Cigars, Wines and Liquors,**

AND A GENERAL ASSORTMENT OF

**ALL KINDS OF MERCHANDISE.**



# MENDOCINO BREWERY

MENDOCINO CITY, CAL.

---

MARTIN BRONZING, Prop'r.

---

I am now brewing a Superior article of

**BEER,**

which I am offering to my customers and the public generally in any quantity which may be required,

**AT LOWEST CASH PRICES.**

My BEER cannot be excelled, no trouble or expense being spared which may tend to enhance its excellence.

My Brewery is perfect in all its appointments, my Cellars being sufficiently commodious to furnish a large amount of storage room, thus enabling me to keep my Beer until it may attain the necessary age.

---

**COUNTRY ORDERS RESPECTFULLY SOLICITED.**

# LUMBER MILL AND YARD

**H. T. HATCH, Proprietor,**

SHERWOOD VALLEY,

Twenty-eight miles North-west of Ukiah, Men. Co., Cal.

---

I am constantly sawing, and have on hand continually,

—ALL KINDS OF—

**BUILDING MATERIAL**

(REDWOOD and FIR)

**Siding, Matched Flooring and Ceiling;**

PICKETS (Fancy and Plain);

**Laths, Shingles and Mouldings.**

---

ALL MY LUMBER IS OF A SUPERIOR QUALITY.

---

ALL ORDERS FILLED AT SHORT NOTICE.

**LUMBER SAWED TO ORDER.**

FRAMING MATERIAL of all kinds KEPT ALWAYS IN STOCK.

---

HAY AND GRAIN TAKEN IN PAYMENT FOR LUMBER.



# COYOTE MILLS.

**W. J. CLEVELAND,**

Respectfully announces to his customers and the public generally, that he has lately fitted up the above-named Mills with new and

## IMPROVED MACHINERY,

And that his facilities are now unsurpassed in this country, for making

## FIRST-CLASS FLOUR

CUSTOMERS ACCOMMODATED ON SHORT NOTICE.

Flour constantly on hand at the Mill; also at Gibson & Anderson's Store, Ukiah.

Every sack branded and warranted, and sold at ruling rates.

— MOTTO, —

 **BOUND TO PLEASE.** 

**L. C. MORSE,**

**Attorney-at-Law**

**POINT ARENA,**

*Mendocino County, Cal.*

**TITLES EXAMINED.**

—AND—

**COLLECTIONS PROMPTLY MADE.**

**WM. PETERS,**

DEALER IN

**MERCHANDISE**

**POINT ARENA,**

*Mendocino County, California.*

**AGENT FOR**

**Wells, Fargo & Co's Express.**

**POMO HOUSE.**

**MRS. M. A. PARTIN,**

**PROPRIETRESS.**

The above-named lady has that absolute claim upon public patronage to which the praiseworthy attempt to gain an honest livelihood entitles every one.

Her house, though unpretending, is neat and comfortable, and the entertainment she offers, though plain, is substantial and wholesome.

**WHITEHALL**

**HOTEL,**

**HALF-WAY BETWEEN**

**BOONEVILLE AND CLOVERDALE.**

**T. B. FISH,**

**PROPRIETOR.**

Good Accomodations for Travelers.

Good Table, Good Rooms,

—AND—

**GOOD STABLE FACILITIES.**



T. J. McGIMPSEY.G. W. HEALD.WM. FORD.

**FORD, HEALD & CO.,**  
**Cor. Standley and State Streets,**  
**UKIAH CITY.**

---

Wholesale and Retail Dealers in everything pertaining to a

**GENERAL MERCANTILE BUSINESS**

INCLUDING

GENTS' FURNISHING GOODS,

**HATS and CAPS,**

**BOOTS AND SHOES,**

**FANCY GOODS,**

**DRY GOODS,**

**CLOTHING,**

**NOTIONS,**

**GROCERIES,**

**HARDWARE,**

**CROCKERY, ETC., ETC.**

---


Highest Price Paid for Country Produce.

# SCOTT VALLEY HOUSE

## SCOTT VALLEY,

25 MILES NORTH OF UKIAH.

*G. W. COATES, PROPRIETOR.*



**I AM OFFERING THE BEST OF ACCOMMODATIONS TO  
THE TRAVELING PUBLIC.**

A large addition has recently been made to the House, thereby increasing its capacity to an extent sufficient to meet all wants.

Care is taken to keep the table supplied with everything in season. Especial attention is given to the keeping of rooms and beds scrupulously neat. The Stable and Corral are commodious. Horses will be well fed and paid every required attention.

*RATES LOWER THAN ANY OTHER HOUSE  
IN THE COUNTY.*



W. H. WHITE,

**MERCHANT AND CUSTOM TAILOR**

State Street, Ukiah,

Begs to announce that he still makes

MEN'S AND BOYS'

**CLOTHING**

AND DOES

CUTTING

AT PRICES TO SUIT THE TIMES.

IS ALSO IN CONSTANT RECEIPT OF

**FASHIONS**

FROM NEW YORK AND SAN FRANCISCO.

*He keeps a large stock of SELECT CLOTHS on hand  
at all times, and in every case*

**GUARANTEES A PERFECT FIT.**

**CLOTHING CLEANED AND REPAIRED**

Neatly and Quickly.

*Perfectly fitting Garments or Suits made in a style to please any  
taste, within a reasonable time, at fair prices.*



# G. W. BRANSFORD,

**GENERAL**

## Merchandise Store,

POMO, MENDOCINO CO., CAL.

Gentlemen's Furnishing Goods

HATS AND CAPS, BOOTS AND SHOES,

*Fancy Goods.*

DRY GOODS, CLOTHING, NOTIONS,

CROCERIES, HARDWARE,  
CROCKERY, Etc., Etc.

Highest Market Price paid for Country Produce.

### WATER WORKS.

Plumbing, Gas and Steam  
**FITTING.**

**F. Brunner,**  
STATE STREET, UKIAH,

Respectfully calls the attention of the public to his supply of Pumps, such as the

Ordinary Suction, Deep Well Lift, Deep Well Force with Hose Attachment, and Double Action Pumps.

He will construct Pumps to Order for Peculiar Works; Also supply Artesian Well Tubing, Hydraulic Pipes and Fittings, at satisfactory Rates.

A Good Assortment of

**COOKING STOVES, THE ARLINGTON RANGE,**  
And a great assortment of House Furnishing Goods kept on Hand.

Has also just received a large stock of NEW GOODS suitable for the season, such as

Preserving Kettles, Brass and Enameled Kettles, Fruit Cans, &c., &c.

As the fruit season is just now coming on, our customers should notice a large reduction of prices:

One-qt. Cans, per dozen.....\$1.25  
Two-qt. Cans, per dozen.....2.00

# FURNITURE STORE!

STATE STREET, UKIAH CITY.

**F. CESSLER, - Proprietor.**

Having moved his place of business to the building opposite W. H. White's Tailor Shop, he gives the public to understand that he keeps constantly on hand

**PARLOR SETS,  
BED-ROOM SETS, Etc.**

He does all kinds of

**TURNING.**

Store and Office Fixtures supplied to those desiring at the  
**LOWEST LIVING PRICES.**

Upholstering done to Order.

All of my work being done by hand, I claim for it a superiority over machine-made work.

It is far more **substantial** and **durable**, the two qualities most essential to people wishing furniture for country use.

# A. GUNTLEY,

DEALER IN

General Merchandise,

CHRISTINE, ANDERSON VALLEY.

82 Miles West of Ukiah.

A LARGE STOCK OF

**Groceries and Provisions**

**CLOTHING, DRY GOODS,**

Boots and Shoes, Hats and Caps,

CANNED FRUITS,

Hardware, Tinware and Woodenware.

All kinds of Produce taken at highest market prices in exchange for Goods.



# NORAGER'S HOTEL

LITTLE RIVER,

MENDOCINO COUNTY, CAL.

The undersigned having just completed this favorite house, it is now open to the public as a

**FIRST-CLASS HOTEL.**

Strict attention will be given to each department, which will be under the immediate control of the Proprietor.

## THE TABLE

Will be supplied with the best the market can afford.

## THE BAR

Which is attached to the Hotel, will be well stocked with the Best Brands of Wines, Liquors and Cigars.

## AN ELEGANT BILLIARD TABLE

Has been added to the Saloon, with

**DELANEY'S PATENT CUSHIONS.**

All Stages up and down the Coast stop at the above House.

PARTICULAR ATTENTION GIVEN TO THE COMFORT OF GUESTS.

**Charles E. Norager.**

C. A. PERKINS.

S. C. COOMBS.

# COOMBS & PERKINS,

DEALERS IN

## General Merchandise

DRESSED AND UNDRESSED LUMBER, &c.

Little River, Men. Co. Cal.

---

A LARGE AND COMPLETE STOCK OF NEW GOODS.

**DRY GOODS,**

Boots and Shoes, Clothing, Hats and Caps,

GROCERIES AND PROVISIONS,

Tobacco and Cigars, and a Complete Assortment of  
Crockery and Glassware, Willow-ware, Etc., Tin-  
ware, Hardware, Notions, Stationery,  
Paints, Oils, Etc.

SELLING AS CHEAPLY AS ANY STORE IN THE COUNTRY.

---

**GIVE US A CALL.**

---

All kinds of Building Material constantly on hand, and Cut to Order; Matched Flooring and Ceiling, Shingles, Siding and Framing, Doors, Windows, and everything of this character.



# STAGE HOUSE,

Booneville, Anderson Valley,

(20 MILES SOUTH-WEST OF UKIAH.)

*J. McABEE, Proprietor.*

This Hotel is being conducted in a

## FIRST-CLASS STYLE,

SECOND TO NONE IN THE COUNTRY.

Everything to ensure the comfort of the Traveling Public will be done, and

### THE TABLE

will be found to be equal to that of any country hotel in the State.

### THE BAR

is plentifully stocked with choice Liquors, Ales, Etc., as well as Cigars of the most popular brands.

---

## RATES ARE REASONABLE.

---

Good Stables and Stock-Yard Attached to the House.

# EEL RIVER HOUSE

**SOUTH EEL RIVER,**

HALF WAY BETWEEN ROUND VALLEY AND UKIAH.

J. H. HILDRETH, Proprietor.

This well-known Hotel is centrally located, and enjoys an enviable reputation, far and near. It is a Stage Station on the road from Ukiah to Covelo, the passengers stopping for meals.

## THE TABLE

Is constantly supplied with all the luxuries of the season. Polite and careful attention to guests may be relied upon.

## THE ROOMS

ARE GOOD, AND THE BEDS COMFORTABLE AND NEAT.

The House is situated in a beautiful natural grove, the surroundings are wild and romantic, and the river, which rushes past the house, abounds in fish.

## GOOD STABLES AND STOCK YARD

Connected with the House, where horses will receive the best of attention.



# GUALALA HOUSE



## GUALALA MILLS,

*MEN. Co., CAL.*

---

**C. D. ROBINSON, + Proprietor.**

---

Mr. Robinson has invested a large sum of money in the above House, with the view of making it a

### PLEASANT SUMMER RESORT

For Excursion Parties from the cities and elsewhere.

It is situated at the mouth of Gualala River, in the vicinity of the best

### FISHING, HUNTING and SALT WATER BATHING

TO BE FOUND IN THE STATE.

---

The House is furnished and kept in first-class style throughout. A fine Stable is connected with the hotel, where horses receive the best of care. Every attention is paid to the wants of guests.

**THE POST AND EXPRESS OFFICES ARE IN THE BUILDING.**

---

**CHOICE WINES AND LIQUORS AT THE BAR.**

---

*Patronage of the Traveling Public solicited.*



# AQUA VITÆ,

The Old Indian Medicine Springs,

Of Little Lake, Mendocino County, Cal.

**H. L. NORTON, - Proprietor.**

These Springs are located 1200 feet above the sea level, on the east side of the beautiful Little Lake Valley, not near enough to the ocean to receive the benefit of the mild sea breezes. Atmosphere clear, fresh and invigorating. Magnificent scenery. The waters are cleansing, healing and soothing. For particulars, analysis, &c., address the Proprietor at Little Lake, or Box 1936, San Francisco, Cal. N. B.—Fine hunting and fishing. Terms moderate.



L. CURTIS 1890



# MILLS & EVANS



— IMPORTERS OF —

☞ THE CELEBRATED ☞

## MITCHELL WAGON

— ALSO —

## MANCHESTER AND CONCORD WAGONS

(FROM THE WELL-KNOWN FIRM OF A. W. SANBORN.)

Constantly on hand, the different styles of

## THOROUGHBRACE, EIGHT-PASSENGER

— AND —

## MILK WAGONS

OF DIFFERENT SIZES.

*SIDE-SPRINGS, SIDE AND END SPRINGS,*

— AND —

## EXPRESS WAGONS.

Depot, 508 MARKET STREET, SAN FRANCISCO.

NAME.	OCCUPATION.	PLACE OF BUSINESS.	RESIDENCE.	TOWN OR POST OFFICE
Azbill P.....	Farmer.....	Round Valley.....	65 m N Ukiah.....	Covelo.
Azbill F.....	Farmer.....	Round Valley.....	65 m N Ukiah.....	Covelo.
Azbill W.....	Farmer.....	Round Valley.....	65 m N Ukiah.....	Covelo.
Ayers D W.....	Farmer.....	.....	68 m N Ukiah.....	Covelo.
<b>ANTHONY J.....</b>	Farmer.....	Round Valley.....	65 m N Ukiah.....	Covelo.
Armstrong A.....	Farmer.....	.....	67 m N Ukiah.....	Covelo.
Atkinson T.....	Farmer.....	Round Valley.....	66 m N Ukiah.....	Covelo.
Atkinson R.....	Farmer.....	Round Valley.....	66 m N Ukiah.....	Covelo.
<b>AMES E.....</b>	Farmer.....	.....	35 m NE Ukiah.....	Ukiah City.
Aldrich Dr W.....	Physician.....	Round Valley.....	65 m N Ukiah.....	Covelo.
Amen M.....	Farmer.....	Anderson Valley.....	30 m SW Ukiah.....	Yorkville.
Adams P.....	Farmer.....	Anderson Valley.....	30 m SW Ukiah.....	Yorkville.
Ainsley J.....	Laborer.....	Bourn's Landing.....	87 m SW Ukiah.....	Gualala.
Akelan J.....	Edger.....	Gualala Mill .....	70 m SW Ukiah.....	Gualala.
Arnett Jos.....	Teamster.....	Gualala Mill .....	70 m SW Ukiah.....	Gualala.
Ainsley Jas.....	Farmer.....	Gualala Mill .....	70 m SW Ukiah.....	Gualala.
Alport T H.....	Tallyman.....	Rough & Ready Ldg.....	66 m SW Ukiah.....	Punta Arenas
Andry M.....	Farmer.....	.....	66 m SW Ukiah.....	Punta Arenas
Antrim D.....	Farmer.....	.....	58 m SW Ukiah.....	Manchester.
Antrim W.....	Farmer.....	.....	58 m SW Ukiah.....	Manchester.
Antrim A.....	Farmer.....	.....	58 m SW Ukiah.....	Manchester.
Adams F.....	Farmer.....	.....	59 m SW Ukiah.....	Manchester.
Andrew A J.....	Farmer.....	.....	56 m SW Ukiah.....	Coffy's Cove.
Aylward A.....	Laborer.....	Coffy's Cove.....	55 m SW Ukiah.....	Coffy's Cove.
Alviso I.....	Farmer.....	.....	84 m NW Ukiah.....	Kibesillah.
Anderson R H.....	Farmer.....	.....	100 m NW Ukiah.....	Kibesillah.
Atkinson A.....	Farmer.....	.....	49 m NW Ukiah.....	Cahto.
<b>ANGLE R.....</b>	Farmer.....	Walker Valley.....	16 m NW Ukiah.....	Ukiah City.
Ackerman S.....	Farmer.....	.....	2 m N Ukiah.....	Ukiah City.
Apple F W.....	Farmer.....	Little Lake.....	Little Lake.....	Willitsville.
Amen M.....	Sheep Raiser.....	Sanel Township.....	Head Dry Creek.....	Yorkville.
Anderson C.....	Lighterman.....	Navarro Mill.....	50 m W Ukiah.....	Navarro.
Atkins A C.....	Raftsmen.....	Navarro Mill.....	50 m W Ukiah.....	Navarro.
Anderson P.....	Mill Hand.....	Big River Mill.....	45 m W Ukiah.....	Mend'o City.
Allen J F.....	Mill Hand.....	Big River Mill.....	45 m W Ukiah.....	Mend'o City.
Anderson C.....	Mill Hand.....	Big River Mill.....	45 m W Ukiah.....	Mend'o City.
Armstrong Mrs S.....	.....	.....	Perkins Street.....	Ukiah City.
<b>ANDERSON JAMES.....</b>	Merchant.....	State Street.....	State Street.....	Ukiah City.
<b>ANDERSON VINSON.....</b>	Clerk.....	State Street.....	State Street.....	Ukiah City.
<b>ARNOLD &amp; CO.....</b>	Livery Stable.....	State Street.....	.....	Ukiah City.
<b>ARNOLD L B.....</b>	Livery Stable.....	State Street.....	Sullivan Hotel.....	Ukiah City.
Ackerman C H.....	Harness Store.....	State Street.....	Church Street.....	Ukiah City.
Armstrong W M.....	Carpenter.....	Main Street.....	Main Street.....	Centerville.
Abernethy G.....	Mill Hand.....	Casper Creek.....	50 m NW Ukiah.....	Casper.
Anderson A.....	Mill Hand.....	Casper Creek.....	50 m NW Ukiah.....	Casper.
Anderson J.....	Mill Hand.....	Casper Creek.....	50 m NW Ukiah.....	Casper.
Anderson M.....	Mill Hand.....	Casper Creek.....	50 m NW Ukiah.....	Casper.
<b>ANDERSON FRANK.....</b>	Hotel Proprietor.....	Casper Creek.....	50 m NW Ukiah.....	Casper.
Anderson P.....	Laborer.....	Coast Road.....	45 m W Ukiah.....	Little River.
Adams J.....	Carpenter.....	.....	65 m SW Ukiah.....	Punta Arenas
Adams T J.....	Laborer.....	.....	65 m SW Ukiah.....	Punta Arenas
Aiken Jacob.....	Laborer.....	.....	65 m SW Ukiah.....	Punta Arenas
Allport Thos.....	Laborer.....	.....	65 m SW Ukiah.....	Punta Arenas
Ayer C.....	.....	.....	65 m SW Ukiah.....	Punta Arenas
Ayer Mrs A.....	Milliner.....	Main Street.....	65 m SW Ukiah.....	Punta Arenas
Avery Jas.....	Teamster.....	.....	65 m SW Ukiah.....	Punta Arenas
Avery John.....	Teamster.....	.....	65 m SW Ukiah.....	Punta Arenas
Avery Mathew.....	Carpenter.....	.....	65 m SW Ukiah.....	Punta Arenas
Baker J W.....	Farmer.....	Round Valley.....	64 m N Ukiah.....	Covelo.
Bishop J.....	Laborer.....	Round Valley.....	64 m N Ukiah.....	Covelo.
<b>BRANSFORD &amp; PERRY.....</b>	Merchants.....	Round Valley.....	65 m N Ukiah.....	Covelo.
<b>BRANSFORD W L.....</b>	Merchant.....	Round Valley.....	65 m N Ukiah.....	Covelo.
<b>BURKE J H.....</b>	Farmer.....	Ukiah Valley.....	4 1/2 m SE Ukiah.....	Ukiah City.
Burke A.....	Farmer.....	Ukiah Valley.....	4 m SE Ukiah.....	Ukiah City.
<b>BARTLETT N.....</b>	Farmer.....	Ukiah Valley.....	3 m E Ukiah.....	Ukiah City.
Brush Thos.....	Farmer.....	Anderson Valley.....	24 m SW Ukiah.....	Hermitage.
Burdick O.....	Farmer.....	Anderson Valley.....	30 m SW Ukiah.....	Yorkville.
Bardy T.....	Farmer.....	Anderson Valley.....	30 m SW Ukiah.....	Yorkville.
<b>BRADWAY A S.....</b>	Blacksmith.....	Anderson Valley.....	20 m SW Ukiah.....	Booneville.
Burkhart Geo.....	Farmer.....	Potter Valley.....	22 m N Ukiah.....	Centerville.
<b>BUSH J G.....</b>	Farmer.....	Potter Valley.....	23 m N Ukiah.....	Centerville.
Bevins J.....	Farmer.....	Potter Valley.....	19 m N Ukiah.....	Pomo.



NAME.	OCCUPATION.	PLACE OF BUSINESS.	RESIDENCE.	TOWN OR POST OFFICE
Brower J D.....	Farmer.....	Potter Valley.....	18 m N Ukiah.....	Pomo.
Barnes.....	Farmer.....	.....	13 m N Ukiah.....	Pomo.
<b>BOURN MERTON.</b>	Shipping ..	Bourn's Landing.....	87 m SW Ukiah.....	Gualala.
Boyce A J.....	Barkeeper.....	Bourn's Landing.....	87 m SW Ukiah.....	Gualala.
Bruhal G W.....	Farmer.....	Ten Mile River.....	76 m NW Ukiah.....	Kibesillah.
Boyd A.....	Farmer.....	Ten Mile River.....	78 m NW Ukiah.....	Kibesillah.
Bell H.....	Stock Raiser.....	Bear Harbor.....	107 m NW Ukiah.....	Kibesillah.
<b>BOWMAN J R.</b>	Stock Raiser.....	12 m NE Cahto.....	56 m NW Ukiah.....	Cahto.
<b>BENNETT O R.</b>	Farmer.....	Long Valley.....	50 m NW Ukiah.....	Cahto.
Burns B.....	Farmer.....	Long Valley.....	47 m NW Ukiah.....	Cahto.
Braden Jas.....	Farmer.....	Long Valley.....	47 m NW Ukiah.....	Cahto.
<b>BEATY W.</b>	Farmer.....	Long Valley.....	38 m NW Ukiah.....	Cahto.
Beaty F.....	Farmer.....	Long Valley.....	38 m NW Ukiah.....	Cahto.
Blair D.....	Farmer.....	.....	35 m NW Ukiah.....	Cahto.
<b>BORING W.</b>	Farmer.....	Sherwood Valley.....	30 m NW Ukiah.....	Sherwood V.
Bealy Mrs H.....	.....	Little Lake Valley....	21 m NW Ukiah.....	Willitsville.
Bean C.....	Farmer.....	Little Lake Valley....	21 m NW Ukiah.....	Willitsville.
<b>BERRY W J.</b>	Farmer.....	Little Lake Valley....	22 m NW Ukiah.....	Willitsville.
Been D R.....	Farmer.....	Little Lake Valley....	22 m NW Ukiah.....	Willitsville.
Burger Geo.....	Farmer.....	Anderson Valley R'd	20 m SW Ukiah.....	Booneville.
Barnett B.....	Farmer.....	Anderson Valley R'd	20 m SW Ukiah.....	Booneville.
Beeson L.....	Farmer.....	Anderson Valley R'd	25 m SW Ukiah.....	Booneville.
Beeson H.....	Farmer.....	Anderson Valley R'd	22 m SW Ukiah.....	Booneville.
Brown G T.....	Farmer.....	Anderson Valley R'd	25 m SW Ukiah.....	Booneville.
Brown C.....	Farmer.....	Anderson Valley R'd	25 m SW Ukiah.....	Booneville.
Beatie T F.....	Farmer.....	Ukiah Valley.....	6 m SE Ukiah.....	Ukiah City.
Bartlett N.....	Farmer.....	Ukiah Valley.....	3 m SE Ukiah.....	Ukiah City.
Bartlett C.....	Farmer.....	Ukiah Valley.....	6 m SE Ukiah.....	Ukiah City.
Burright W.....	Farmer.....	Ukiah Valley.....	2½ m E Ukiah.....	Ukiah City.
<b>BAXTER J.</b>	Farmer.....	Redwood Valley.....	10 m N Ukiah.....	Ukiah City.
Brown C M.....	Saw Mill Prop..	Redwood Canyon.....	16 m N Ukiah.....	Ukiah City.
Besse Mrs M.....	.....	.....	23½ m N Ukiah.....	Willitsville.
<b>BARNEY H N.</b>	Stock Raiser.....	.....	39 m N Ukiah.....	Glenmark.
Bennett L.....	Stock Raiser.....	Elk Creek.....	40 m NE Ukiah.....	Glenmark.
Bennett J.....	Stock Raiser.....	Elk Creek.....	40 m NE Ukiah.....	Glenmark.
Bagley H.....	Stock Raiser.....	Eden Valley.....	45 m N Ukiah.....	Glenmark.
<b>BURCHARD J R.</b>	Indian Agent...	Round Valley.....	66 m N Ukiah.....	Covelo.
<b>BOURNE C H.</b>	Farmer.....	Round Valley.....	65 m N Ukiah.....	Covelo.
Brush N.....	Farmer.....	Round Valley.....	65 m N Ukiah.....	Covelo.
Baziza E A.....	Farmer.....	.....	70 m N Ukiah.....	Covelo.
Beard P S.....	Carpenter.....	Round Valley.....	65 m N Ukiah.....	Covelo.
<b>BEARD W H.</b>	Teacher.....	Round Valley.....	65 m N Ukiah.....	Covelo.
Brown W T.....	Farmer.....	Round Valley.....	64 m N Ukiah.....	Covelo.
Belleville J.....	Laborer.....	Round Valley.....	65 m N Ukiah.....	Covelo.
Bermudas J J.....	Farmer.....	Round Valley.....	65 m N Ukiah.....	Covelo.
<b>BISHOP W C.</b>	Farmer.....	Round Valley.....	63 m N Ukiah.....	Covelo.
Beal A C.....	Laborer.....	Round Valley.....	65 m N Ukiah.....	Covelo.
Barney L N.....	Clerk.....	Round Valley.....	65 m N Ukiah.....	Covelo.
Brown D E.....	Clerk.....	Round Valley.....	65 m N Ukiah.....	Covelo.
Baker J.....	Carpenter.....	.....	65 m N Ukiah.....	Covelo.
Beety J C.....	Farmer.....	.....	70 m SW Ukiah.....	Gualala.
Ballaugh O.....	Laborer.....	Bourn's Landing.....	78 m SW Ukiah.....	Gualala.
Brandt Geo.....	Laborer.....	Fish Rock.....	75 m SW Ukiah.....	Fish Rock.
Bethard B.....	Laborer.....	Fish Rock.....	75 m SW Ukiah.....	Fish Rock.
Bourneau.....	Laborer.....	Fish Rock.....	71 m SW Ukiah.....	Fish Rock.
Bathune J.....	Foreman.....	Sander's Mill.....	65 m SW Ukiah.....	Punta Arenas
Beebe Mrs M.....	.....	.....	62 m SW Ukiah.....	Punta Arenas
Beebe E.....	Farmer.....	.....	62 m SW Ukiah.....	Punta Arenas
Baker A.....	Farmer.....	.....	57 m SW Ukiah.....	Punta Arenas
Brown C.....	Laborer.....	Coffy's Cove.....	55 m SW Ukiah.....	Coffy's Cove.
Burnham F.....	Laborer.....	Coffy's Cove.....	55 m SW Ukiah.....	Coffy's Cove.
Blaughin C.....	Laborer.....	Coffy's Cove.....	55 m SW Ukiah.....	Coffy's Cove.
Burgess S.....	Laborer.....	Navarro Flat.....	50 m SW Ukiah.....	Navarro R..
Braiton.....	Farmer.....	.....	54 m SW Ukiah.....	Navarro R..
Berg C.....	Farmer.....	.....	40 m SW Ukiah.....	Albion.
<b>BROMLEY D.</b>	Farmer.....	.....	51 m W Ukiah.....	Albion.
Bever N.....	Farmer.....	.....	52 m W Ukiah.....	Albion.
Baker.....	Farmer.....	Ten Mile River.....	75 m NW Ukiah.....	Kibesillah.
Beall L.....	Farmer.....	Ten Mile River.....	75 m NW Ukiah.....	Kibesillah.
Beall A.....	Farmer.....	Ten Mile River.....	75 m NW Ukiah.....	Kibesillah.
Billings W.....	Farmer.....	Ten Mile River.....	75 m NW Ukiah.....	Kibesillah.
Bradway C.....	Farmer.....	Anderson Valley.....	20 m SW Ukiah.....	Booneville.

NAME.	OCCUPATION.	PLACE OF BUSINESS.	RESIDENCE.	TOWN OR POST OFFICE
Ball J B.....	Farmer.....	Anderson Valley.....	22 m SW Ukiah.....	Booneville.
Briggs R.....	Farmer.....	Heeser Road.....	9 m NW Ukiah.....	Ukiah City.
Brush W T.....	Stock Raiser.....	Sanel Township.....	Sanel Township.....	Hermitage.
<b>BABCOCK R P</b> .....	Farmer.....	Sanel Township.....	Sanel Township.....	Sanel.
Baker J W.....	Teamster.....	Round Valley.....	70 m N Ukiah.....	Covelo.
Barker H.....	Farmer.....	Canyon Road.....	5 m N Cloverdale.....	Cloverdale.
Brown John.....	Draughtsman.....	Navarro Mill.....	50 m W Ukiah.....	Navarro.
Burtis Saml.....	Boss Lighterman.....	Navarro Mill.....	50 m W Ukiah.....	Navarro.
Brighton Wm.....	Lighterman.....	Navarro Mill.....	50 m W Ukiah.....	Navarro.
Beston J.....	Marker.....	Navarro Mill.....	50 m W Ukiah.....	Navarro.
Brannan M.....	Lumber Piler.....	Navarro Mill.....	50 m W Ukiah.....	Navarro.
Brown H.....	Screw Turner.....	Navarro Mill.....	50 m W Ukiah.....	Navarro.
Beaver Samuel.....	Tail Edger.....	Navarro Mill.....	50 m W Ukiah.....	Navarro.
Barron O.....	Tallyman.....	Navarro Mill.....	50 m W Ukiah.....	Navarro.
Berg C.....	Mill Hand.....	Big River Mill.....	45 m W Ukiah.....	Mend'o City.
Beaver T.....	Mill Hand.....	Big River Mill.....	45 m W Ukiah.....	Mend'o City.
Barnard L.....	Mill Hand.....	Big River Mill.....	45 m W Ukiah.....	Mend'o City.
Bunn A.....	Mill Hand.....	Big River Mill.....	45 m W Ukiah.....	Mend'o City.
Bryan J.....	Mill Hand.....	Big River Mill.....	45 m W Ukiah.....	Mend'o City.
Bourgurn L.....	Mill Hand.....	Big River Mill.....	45 m W Ukiah.....	Mend'o City.
Beaver B.....	Mill Hand.....	Big River Mill.....	45 m W Ukiah.....	Mend'o City.
Barnard Ira.....	Mill Hand.....	Big River Mill.....	45 m W Ukiah.....	Mend'o City.
Baldwin W.....	Mill Hand.....	Big River Mill.....	45 m W Ukiah.....	Mend'o City.
Blair E W.....	Mill Hand.....	Big River Mill.....	45 m W Ukiah.....	Mend'o City.
Beaver R W.....	Mill Hand.....	Big River Mill.....	45 m W Ukiah.....	Mend'o City.
Brown J.....	Mill Hand.....	Big River Mill.....	45 m W Ukiah.....	Mend'o City.
Bowles B F.....	Mill Hand.....	Big River Mill.....	45 m W Ukiah.....	Mend'o City.
Brown A.....	Mill Hand.....	Casper.....	50 M NW Ukiah.....	Casper.
<b>BARRY J A</b> .....	Barber.....	Main Street.....	45 m W Ukiah.....	Mend'o City.
Bunner W C.....	Printer.....	Main Street.....	Main Street.....	Mend'o City.
Bowman A.....	Tinner.....	Main Street.....	65 m SW Ukiah.....	Punta Arenas
Butler W J.....	Tailor.....	.....	65 m SW Ukiah.....	Punta Arenas
Bowles M.....	Teamster.....	.....	65 m SW Ukiah.....	Punta Arenas
<b>BRONZING M</b> .....	Brewery.....	1 m N Mendocino C'y	45 m W Ukiah.....	Mend'o City.
Beaver B.....	Mill Hand.....	Bridge Street.....	45 m W Ukiah.....	Mend'o City.
Barnard J.....	Carpenter.....	Bridge Street.....	45 m W Ukiah.....	Mend'o City.
Bowman G H.....	Laborer.....	.....	Lansing Street.....	Mend'o City.
Bryan J.....	Laborer.....	.....	Millican Street.....	Mend'o City.
Bond T P.....	Attorney.....	School Street.....	Main Street.....	Ukiah City.
Barber E W.....	Restaurant.....	State Street.....	State Street.....	Ukiah City.
Brown Mrs A.....	.....	Potter Valley.....	16 m N Ukiah.....	Pomo.
Brown B B.....	Stock Raiser.....	Potter Valley.....	16 m N Ukiah.....	Pomo.
Brown A J.....	Stock Raiser.....	Potter Valley.....	16 m N Ukiah.....	Pomo.
Blake S.....	Farmer.....	Potter Valley.....	16 m N Ukiah.....	Pomo.
<b>BRANSFORD G W</b> .....	Merchant.....	Potter Valley.....	16 m N Ukiah.....	Pomo.
<b>BOYCE W R</b> .....	Hotel.....	Potter Valley.....	18 m N Ukiah.....	Centreville.
<b>BROWN W L</b> .....	Hotel.....	Little Lake Valley.....	22 m N Ukiah.....	Willitsville.
<b>BARNETT E</b> .....	Merchant.....	Little Lake Valley.....	22 m N Ukiah.....	Willitsville.
<b>BROWN &amp; TUTTLE</b> .....	Hotel.....	Little Lake Valley.....	22 m N Ukiah.....	Willitsville.
<b>BARNETT L</b> .....	Merchant.....	Little Lake Valley.....	22 m N Ukiah.....	Willitsville.
<b>BAECHTEL MART</b> .....	Hotel.....	1 m S Willitsville.....	21 m N Ukiah.....	Willitsville.
<b>BAECHTEL SAML S</b> .....	Farmer.....	1 m S Willitsville.....	21 m N Ukiah.....	Willitsville.
<b>BURGESS A A</b> .....	Stock Raiser.....	Bear Harbor.....	115 m NW Ukiah.....	Kibesillah.
<b>BURGESS G E</b> .....	Stock Raiser.....	Bear Harbor.....	115 m NW Ukiah.....	Kibesillah.
Bryan Duncan.....	Freight Team.....	Coast Road.....	70 m NW Ukiah.....	Kibesillah.
Bruehl G W.....	Farmer.....	Coast Road.....	70 m NW Ukiah.....	Kibesillah.
Britt Jas.....	Mill Supt.....	Noyo River.....	57 m NW Ukiah.....	Noyo.
Barnett E.....	Farmer.....	Noyo River.....	57 m NW Ukiah.....	Noyo.
<b>BYRNES J C</b> .....	Hotel Prop.....	Noyo River.....	57 m NW Ukiah.....	Noyo.
Blume Robt.....	Farmer.....	Noyo River.....	57 m NW Ukiah.....	Noyo.
Burwash S.....	Sawyer.....	Casper.....	50 m NW Ukiah.....	Casper.
Boudet L.....	Planer.....	Casper.....	50 m NW Ukiah.....	Casper.
Burns H G.....	Teamster.....	Casper.....	50 m NW Ukiah.....	Casper.
<b>BICKEL ISAAC</b> .....	Farmer.....	Sanel Valley.....	Main Street.....	Sanel.
Buckman R.....	Farmer.....	McDowell Valley.....	16 m SE Ukiah.....	Sanel.
Banker.....	.....	Near City.....	.....	Ukiah City.
<b>BRIGGS M C</b> .....	Farmer.....	20 m N Ukiah City.....	Potter Valley.....	Centreville.
Brooks J R.....	Builder.....	.....	Todd's Addition.....	Ukiah City.
Barnes Dr T L.....	Physician.....	.....	.....	Ukiah City.
Bratt Carlos.....	Sheep Raiser.....	.....	.....	Ukiah City.
Burger J L.....	Stock Dealer.....	Standley Street.....	Henry Street.....	Ukiah City.
Biggs M.....	Engineer.....	.....	School Street.....	Ukiah City.



NAME.	OCCUPATION.	PLACE OF BUSINESS.	RESIDENCE.	TOWN OR POST OFFICE
Budd.....	Printer.....	.....	State Street.....	Ukiah City.
Buttner F.....	Miller.....	.....	.....	Ukiah City.
Barnes W H.....	Shoemaker.....	Stevens Street.....	Main Street.....	Ukiah City.
Beatie J W.....	.....	.....	Main Street.....	Ukiah City.
Barnes E M.....	Student at Law.....	School and Perkins.....	Bush and Perkins.....	Ukiah City.
Baily L D & Co.....	Livery Stable.....	Main and Perkins.....	.....	Ukiah City.
Baily L D.....	Livery Stable.....	Main and Perkins.....	Hopper Street.....	Ukiah City.
Briggs Mrs S.....	.....	.....	Perkins Street.....	Ukiah City.
Benton Mrs C.....	.....	.....	Perkins Street.....	Ukiah City.
<b>BRUNNER F</b> .....	Plumber.....	State Street.....	Church Street.....	Ukiah City.
Burger Bros.....	Stock Dealers.....	Standley Street.....	.....	Ukiah City.
Burger C H.....	Stock Dealer.....	Standley Street.....	Perkins Street.....	Ukiah City.
Buselmeier A.....	Gunsmith.....	Standley Street.....	Oak and Perkins.....	Ukiah City.
Bond J L.....	Physician.....	School Street.....	.....	Ukiah City.
Bond & Kelton.....	Attorneys.....	School Street.....	.....	Ukiah City.
Clifton E.....	Mill Hand.....	Big River Mill.....	45 m W Ukiah.....	Mend'o City.
Conn E J.....	Mill Hand.....	Big River Mill.....	45 m W Ukiah.....	Mend'o City.
Carnar M.....	Farmer.....	Potter Valley.....	20 m W Ukiah.....	Pomo.
Carter Peter.....	Blacksmith.....	Bourn's Landing.....	87 m SW Ukiah.....	Gualala.
Campbell N.....	Teamster.....	Bourn's Landing.....	87 m SW Ukiah.....	Gualala.
Collins S W.....	Shingle Maker.....	Gualala Mill.....	70 m SW Ukiah.....	Gualala.
Curtiss E F.....	Watchman.....	Gualala Mill.....	70 m SW Ukiah.....	Gualala.
Cooper J.....	Farmer.....	.....	70 m SW Ukiah.....	Gualala.
Clawson A.....	Laborer.....	Bourn's Landing.....	77 m SW Ukiah.....	Gualala.
Corcoran M.....	Laborer.....	Fish Rock.....	75 m SW Ukiah.....	Fish Rock.
Campbell N.....	Laborer.....	Fish Rock.....	75 m SW Ukiah.....	Fish Rock.
Coffman T F.....	Laborer.....	Coast Road.....	71 m SW Ukiah.....	Fish Rock.
Coats.....	Laborer.....	Rough & Ready L'ng.....	66 m SW Ukiah.....	Punta Arenas
Christie J.....	Laborer.....	Sanders' Mill.....	65 m SW Ukiah.....	Punta Arenas
Cox J C.....	Farmer.....	.....	.....	Gualala.
Cuve Mrs M A.....	.....	.....	57 m SW Ukiah.....	Punta Arenas
<b>CLAY WM</b> .....	Farmer.....	.....	58 m SW Ukiah.....	Punta Arenas
Clenton D.....	Farmer.....	.....	59 m SW Ukiah.....	Manchester.
Caughey D.....	Farmer.....	.....	58 m SW Ukiah.....	Manchester.
Crispin L.....	Farmer.....	.....	58 m SW Ukiah.....	Manchester.
Culbertson J.....	Farmer.....	.....	59 m SW Ukiah.....	Manchester.
Cureton W.....	Farmer.....	.....	60 m SW Ukiah.....	Miller.
<b>CONWAY J</b> .....	Store.....	Coffy's Cove.....	55 m SW Ukiah.....	Coffy's Cove.
Creitz C.....	Laborer.....	Coffy's Cove.....	55 m SW Ukiah.....	Coffy's Cove.
Clyde P.....	Laborer.....	Coffy's Cove.....	55 m SW Ukiah.....	Coffy's Cove.
<b>CARLSON C</b> .....	Farmer.....	.....	53 m SW Ukiah.....	Coffy's Cove.
Connors P.....	Laborer.....	Coffy's Cove.....	53 m SW Ukiah.....	Coffy's Cove.
Cassin I.....	Laborer.....	Coffy's Cove.....	53 m SW Ukiah.....	Coffy's Cove.
Cummings J.....	Toll Keeper.....	Navarro Flat.....	50 m SW Ukiah.....	Nev'a Ridge.
Campbell.....	Dairyman.....	Ten Mile River.....	75 m NW Ukiah.....	Kibesillah.
Cooper A B.....	Farmer.....	Ten Mile River.....	74 m NW Ukiah.....	Kibesillah.
Carrigan M.....	Farmer.....	Ten Mile River.....	75 m NW Ukiah.....	Noyo.
Christian C.....	Stock Raiser.....	.....	85 m NW Ukiah.....	Kibesillah.
<b>CLARKE T</b> .....	Dairyman.....	3 m W Cahto.....	45 m NW Ukiah.....	Cahto.
<b>CASE B B</b> .....	Farmer.....	.....	46½ m NW Ukiah.....	Cahto.
<b>CUMMINGS J F</b> .....	Farmer.....	14 m NE Cahto.....	58 m NW Ukiah.....	Cahto.
Cantrell A.....	Farmer.....	.....	50 m NW Ukiah.....	Cahto.
Conrad J.....	Farmer.....	Sherwood Valley.....	30 m NW Ukiah.....	Sherwood V.
Capel B E.....	Farmer.....	Sherwood Valley.....	21 m NW Ukiah.....	Sherwood V.
Crockett Wm.....	.....	Calpella.....	6 m NW Ukiah.....	Ukiah City.
Coffin J.....	Glove Manuf.....	Calpella.....	6 m NW Ukiah.....	Ukiah City.
Cox Wm.....	Farmer.....	Anderson Valley R'd.....	22 m SW Ukiah.....	Booneville.
Cavanor J.....	Farmer.....	Anderson Valley R'd.....	20 m SW Ukiah.....	Booneville.
Conrad J.....	Farmer.....	Anderson Valley R'd.....	22 m SW Ukiah.....	Booneville.
Covington J M.....	Teacher.....	Anderson Valley R'd.....	22 m SW Ukiah.....	Booneville.
Clow Henry.....	Farmer.....	Anderson Valley R'd.....	25 m SW Ukiah.....	Booneville.
Cary O.....	Farmer.....	Anderson Valley R'd.....	30 m SW Ukiah.....	Christine.
Cummins Dr J S.....	Physician.....	Cummins' Ranch.....	8 m S Yorkville.....	Yorkville.
Clou H.....	Wharf Hand.....	Navarro Mill.....	50 m W Ukiah.....	Navarro.
Cressman G.....	Mill Hand.....	Big River Mill.....	45 m W Ukiah.....	Mend'o City.
Covington S.....	Mill Hand.....	Big River Mill.....	45 m W Ukiah.....	Mend'o City.
<b>CLELAND J M</b> .....	Teacher.....	Ukiah Valley.....	2 m S Ukiah.....	Ukiah City.
Colburn J F.....	Farmer.....	Ukiah Valley.....	2¼ m SE Ukiah.....	Ukiah City.
Crawford J.....	Farmer.....	Ukiah Valley.....	4 m SE Ukiah.....	Ukiah City.
Cowsert D P.....	Farmer.....	Ukiah Valley.....	5 m SE Ukiah.....	Ukiah City.
<b>COX J</b> .....	Farmer.....	Ukiah Valley.....	5 m SE Ukiah.....	Ukiah City.
Conway J H.....	Farmer.....	Ukiah Valley.....	4 m SE Ukiah.....	Ukiah City.

NAME.	OCCUPATION.	PLACE OF BUSINESS.	RESIDENCE.	TOWN OR POST OFFICE
Cunningham P.....	Farmer.....	Ukiah Valley.....	1 m SE Ukiah.....	Ukiah City.
Chandler J L.....	Pro Saw Mill.....	Redwood Canyon.....	16 m N Ukiah.....	Ukiah City.
<b>CAVE R.....</b>	Stock Raiser.....	Cave's Station.....	20 m N Ukiah.....	Ukiah City.
<b>COATES G W.....</b>	Hotel.....	Scott Valley.....	25 m N Ukiah.....	Willitsville.
<b>CRAWFORD J A.....</b>	Farmer.....	Round Valley.....	65 m N Ukiah.....	Covelo.
Crawford J.....	Farmer.....	Round Valley.....	65 m N Ukiah.....	Covelo.
Corbitt M.....	Farmer.....	Round Valley.....	67 m N Ukiah.....	Covelo.
Callihan J P.....	Sheep Herder.....	Round Valley.....	68 m N Ukiah.....	Covelo.
<b>CORDER A P.....</b>	Attorney.....	Round Valley.....	65 m N Ukiah.....	Covelo.
<b>CLEVELAND W J.....</b>	Flour Mill.....	E Branch Rus'n River	7 m N Ukiah.....	Ukiah City.
Cassidy B.....	Farmer.....	Round Valley.....	24 m S Ukiah.....	Cloverdale.
<b>CUNNINGHAM J P.....</b>	Hotel.....	Round Valley.....	65 m N Ukiah.....	Covelo.
<b>COOK J C.....</b>	Farmer.....	Ukiah Valley.....	2 m NE Ukiah.....	Ukiah City.
<b>CHRISTIE J.....</b>	Farmer.....	Coyote Valley.....	6 m N Ukiah.....	Ukiah City.
Cramer R.....	Farmer.....	Round Valley.....	28 m SW Ukiah.....	Hermitage.
Cook V A.....	Laborer.....	Anderson Valley.....	32 m SW Ukiah.....	Christine.
Carter J W.....	Merchant.....	Booneville.....	20 m SW Ukiah.....	Booneville.
Crow J.....	Farmer.....	Round Valley.....	30 m SW Ukiah.....	Yorkville.
<b>CLAXTON GEO W.....</b>	Farmer.....	Jun Cahto & Coast Rd	70 m N Ukiah.....	Kibesillah.
Colby H.....	Engineer.....	Noyo River.....	57 m NW Ukiah.....	Noyo.
Cummings J.....	Sawyer.....	Casper.....	50 m NW Ukiah.....	Casper.
<b>CUZNER JAS.....</b>	Clerk.....	Casper.....	50 m NW Ukiah.....	Casper.
<b>CHADBOURNE H.....</b>	Blacksmith.....	Casper.....	50 m NW Ukiah.....	Casper.
Cornell P T.....	Barber.....	Casper.....	50 m NW Ukiah.....	Casper.
<b>CARRIGAN J.....</b>	Merchant.....	Coast Road.....	45 m W Ukiah.....	Little River.
Christon C.....	Laborer.....	Coast Road.....	45 m W Ukiah.....	Little River.
Coombs R G.....	Carpenter.....	Coast Road.....	45 m W Ukiah.....	Little River.
<b>CLINESCHMIDT H.....</b>	Saloon.....	Main Street.....	Main Street.....	Mend'o City.
<b>COOMBS &amp; PERKINS.....</b>	Saw Mill.....	Little River.....	45 m SW Ukiah.....	Little River.
<b>COOMBS S C.....</b>	Saw Mill.....	Little River.....	45 m SW Ukiah.....	Little River.
Cavanagh C.....	Laborer.....	Main Street.....	Main Street.....	Mend'o City.
<b>CARLSON J E.....</b>	Prop City Hotel.....	Main Street.....	Main Street.....	Mend'o City.
<b>CHALFANT A &amp; CO.....</b>	Merchants.....	Main Street.....	65 m SW Ukiah.....	Punta Arenas
Cotler J.....	Lumberman.....	Main Street.....	65 m SW Ukiah.....	Punta Arenas
Campbell S B.....	Farmer.....	Main Street.....	65 m SW Ukiah.....	Punta Arenas
Curry T.....	Tailor.....	Ukiah Street.....	Ukiah Street.....	Punta Arenas
Coffey H.....	Hotel Pro.....	Main Street.....	Main Street.....	Sanel.
Carter G.....	Saloon.....	School Street.....	School Street.....	Ukiah City.
Coates J B.....	Miller.....	Morris Street.....	Morris Street.....	Ukiah City.
Chapman.....	.....	Todd's Addition.....	Todd's Addition.....	Ukiah City.
Chaplin.....	Laborer.....	Perkins Street.....	Perkins Street.....	Ukiah City.
<b>CAROTHERS T.....</b>	Dist Attorney.....	State Street.....	Hope and Church.....	Ukiah City.
Carder Mrs S.....	.....	State Street.....	State Street.....	Ukiah City.
Chivers Rev Thos.....	M E Minister.....	State Street.....	State Street.....	Ukiah City.
Chambers B.....	Saloon.....	Standley and State.....	State Street.....	Ukiah City.
Carpenter A O.....	Photographer.....	State Street.....	State Street.....	Ukiah City.
Cunningham W W.....	Under Sheriff.....	Court House.....	Main and Church.....	Ukiah City.
<b>CHALFANT S J.....</b>	Sheriff.....	Court House.....	Main and Church.....	Ukiah City.
<b>CARSON D.....</b>	Livery Stable.....	State Street.....	Plaza Hotel.....	Ukiah City.
Cleveland V.....	Farmer.....	State Street.....	Plaza Hotel.....	Ukiah City.
<b>CHAMBERS J K.....</b>	Dept Dist Att'y	Court House.....	Perkins Street.....	Ukiah City.
<b>CAROTHERS &amp; CHAMBERS</b>	Attorneys.....	Court House.....	Perkins Street.....	Ukiah City.
Charlton T.....	Blacksmith.....	Perkins Street.....	Perkins Street.....	Ukiah City.
Cook A.....	Laborer.....	Perkins Street.....	Perkins Street.....	Ukiah City.
<b>CARTER G W.....</b>	Saloon.....	State Street.....	School Street.....	Ukiah City.
Crockett D C.....	Hotel Pro.....	State Street.....	State Street.....	Ukiah City.
<b>COOLLEY T J.....</b>	Blacksmith.....	Potter Valley.....	16 m N Ukiah.....	Pomo.
Carner R.....	Feed Mill.....	Potter Valley.....	18 m N Ukiah.....	Centreville.
Campbell Rev J F.....	M E Minister.....	Potter Valley.....	22 m N Ukiah.....	Willitsville.
<b>DUNCAN J.....</b>	Farmer.....	Ukiah Valley.....	1/2 m N Ukiah.....	Ukiah City.
Diddle S.....	Farmer.....	Ukiah Valley.....	3 m SE Ukiah.....	Ukiah City.
Dunsing F.....	Farmer.....	Ukiah Valley.....	1 m N Ukiah.....	Ukiah City.
<b>DAY WM.....</b>	Stock Raiser.....	Redwood Valley.....	15 m N Ukiah.....	Ukiah City.
<b>DORMAN D C.....</b>	Farmer.....	Round Valley.....	63 m N Ukiah.....	Covelo.
Dunlap J.....	Carpenter.....	Round Valley.....	65 m N Ukiah.....	Covelo.
Davis S P.....	Farmer.....	Round Valley.....	62 m N Ukiah.....	Covelo.
Davis C.....	Farmer.....	Round Valley.....	65 m N Ukiah.....	Covelo.
<b>DONELL P.....</b>	Farmer.....	Round Valley.....	67 m N Ukiah.....	Covelo.
Darrell C.....	Teamster.....	Round Valley.....	65 m N Ukiah.....	Covelo.
Dawson R.....	Teamster.....	Round Valley.....	65 m N Ukiah.....	Covelo.
<b>DINGMAN O A.....</b>	Farmer.....	Round Valley.....	68 m N Ukiah.....	Covelo.



NAME.	OCCUPATION.	PLACE OF BUSINESS.	RESIDENCE.	TOWN OR POST OFFICE
Doan C W.....	Farmer.....		68 m N Ukiah.....	Covelo.
DAVIS W W.....	Farmer.....	Ukiah Valley.....	3 m SE Ukiah.....	Ukiah City.
Donneley J.....	Farmer.....		25 m SW Ukiah.....	Hermitage.
Deshiell F.....	Farmer.....	Potter Valley.....	20 m N Ukiah.....	Centreville.
Daniels N.....	Wood Dealer.....	Bourn's Landing.....	87 m SW Ukiah.....	Gualala.
Diffin J O.....	Laborer.....	Fish Rock.....	75 m SW Ukiah.....	Fish Rock.
Dainn M.....	Laborer.....	Steen's Landing.....	69 m SW Ukiah.....	Punta Arenas
Dunbar A.....	Laborer.....			Punta Arenas
Deverix J.....	Laborer.....			Punta Arenas
Davis Geo.....	Farmer.....		58 m SW Ukiah.....	Manchester.
Davis Rev.....	Minister.....		58 m SW Ukiah.....	Manchester.
Donohue M.....	Farmer.....		55 m SW Ukiah.....	Coffy's Cove.
Dillan A.....	Laborer.....		60 m SW Ukiah.....	Miller.
Dougharty J.....	Carpenter.....	Coffy's Cove.....		Coffy's Cove.
Dickinson O.....	Farmer.....	Ten Mile River.....	74 m NW Ukiah.....	Kibesillah.
Dodge L.....	Stock Raiser.....		86 m NW Ukiah.....	Kibesillah.
Davidson J.....	Stock Raiser.....		93 m NW Ukiah.....	Kibesillah.
Denny S S.....	Stock Raise.....	Eel River.....	52 m NW Ukiah.....	Cahto.
DAVIDSON A.....	Farmer.....	Blue Rock Station.....	66 m NW Ukiah.....	Cahto.
Delany.....	Farmer.....		39 m NW Ukiah.....	Cahto.
Donelly P.....	Farmer.....	Anderson Valley.....	22 m SW Ukiah.....	Booneville.
Davis E.....	Farmer.....	Anderson Valley.....	30 m SW Ukiah.....	Christeen.
Dundas J.....	Fireman.....	Navarro Mill.....	50 m W Ukiah.....	Navarro.
Dunn M C.....	Wharf Hand.....	Navarro Mill.....	50 m W Ukiah.....	Navarro.
Denslow C W.....	Mill Hand.....	Big River Mill.....	45 m W Ukiah.....	Mend'o City.
Davis Samuel.....	Mill Hand.....	Big River Mill.....	45 m W Ukiah.....	Mend'o City.
Draffin J.....	Gardener.....	Big River Mill.....	45 m W Ukiah.....	Mend'o City.
Druslow C W.....	Bookkeeper.....	Big River Mill.....	45 m W Ukiah.....	Mend'o City.
DOBKINS J S.....	Blacksmith.....	Main Street.....	Main Street.....	Sanel.
DUNCAN E H.....	Farmer.....	Sanel Valley.....	15 m SE Ukiah.....	Sanel.
DOOLY E.....	Farmer.....	Sanel Valley.....	15 m SE Ukiah.....	Sanel.
Daw J W.....	Farmer.....	McDowell Valley.....	16 m SE Ukiah.....	Sanel.
Deuerta A.....	Farmer.....	Sanel Valley.....	15 m SE Ukiah.....	Sanel.
Davis Mrs M.....			Perkins Street.....	Ukiah City.
Davis J.....	Hay & Grain Yd.....	State Street.....	State Street.....	Ukiah City.
DONOHOE J H.....	Cashier Bank.....	Perkins Street.....	Ukiah Valley.....	Ukiah City.
Dean S.....	Carpenter.....		Perkins Street.....	Ukiah City.
DORMAN D M.....	County Treasur.....	Court House.....		Ukiah City.
Dill J M.....	Stock Raiser.....	Cahto Valley.....	45 m N Ukiah.....	Cahto.
DEVILBISS G A.....	Pro Hotel.....	Coast Road.....	70 m NW Ukiah.....	Kibesillah.
Devilbiss H W.....	Stock Dealer.....	Coast Road.....	70 m NW Ukiah.....	Kibesillah.
Davis P.....	Mill Hand.....	Casper.....	50 m NW Ukiah.....	Casper.
Dodge G O.....	Mill Hand.....	Casper.....	50 m NW Ukiah.....	Casper.
Doyle J.....	Saloon.....	Casper.....	50 m NW Ukiah.....	Casper.
Dougherty J.....	Laborer.....	Ukiah Street.....	45 m NW Ukiah.....	Mend'o City.
Dodson J.....	Constable.....		65 m SW Ukiah.....	Punta Arenas
Davidson Wm.....	Boots and Shoes.....		65 m SW Ukiah.....	Punta Arenas
Dorr Robt.....	Saloon.....		65 m SW Ukiah.....	Punta Arenas
EASTWOOD J.....	Farmer.....	Ukiah Valley.....	5 m SE Ukiah.....	Ukiah City.
ENGLISH C H.....	Farmer.....	Ukiah Valley.....	4 m N Ukiah.....	Ukiah City.
ENGLISH W P.....	Farmer.....	Redwood Valley.....	10 m N Ukiah.....	Ukiah City.
ENGLISH W.....	Farmer.....	Redwood Valley.....	10 m N Ukiah.....	Ukiah City.
Eberle C H.....	Butcher.....	Round Valley.....	65 m N Ukiah.....	Covelo.
Edsall C A.....	Farmer.....		68 m N Ukiah.....	Covelo.
EVELAND G.....	Farmer.....	Round Valley.....	63 m N Ukiah.....	Covelo.
ELLIS J M & CO.....	Merchants.....	Round Valley.....	65 m N Ukiah.....	Covelo.
ELLIS J M.....	Merchant.....	Round Valley.....	65 m N Ukiah.....	Covelo.
Emerson A.....	Laborer.....	Bourn's Landing.....	87 m SW Ukiah.....	Gualala.
Ellers H.....	Laborer.....	Coffy's Cove.....	55 m SW Ukiah.....	Coffy's Cove.
Elphick Geo.....	Farmer.....		53 m NW Ukiah.....	Noyo.
Egberts A H.....	Farmer.....		46 m NW Ukiah.....	Cahto.
EAGER GEO.....	Farmer.....	Long Valley.....	39 m NW Ukiah.....	Cahto.
ELLIS W.....	Farmer.....	Little Lake Valley.....	24 m NW Ukiah.....	Willitsville.
Espe Geo.....	Farmer.....	Little Lake Valley.....	20 m NW Ukiah.....	Willitsville.
English C.....	Farmer.....		34 m N Ukiah.....	Ukiah City.
Elledge C.....	Farmer.....	Anderson Valley R'd.....	8 m SW Ukiah.....	Ukiah City.
Elledge J.....	Farmer.....	Anderson Valley R'd.....	8 m SW Ukiah.....	Ukiah City.
Estes J.....	Farmer.....	Anderson Valley R'd.....	20 m SW Ukiah.....	Booneville.
Edington J.....	Farmer.....	Anderson Valley R'd.....	30 m SW Ukiah.....	Christine.
Eastlick A.....	Farmer.....	Anderson Valley R'd.....	30 m SW Ukiah.....	Christine.
Edwards J.....	Farmer.....	Canyon Road.....	5 m N Cloverdale.....	Cloverdale.
Elkins T.....	Farmer.....		30 m SW Ukiah.....	Yorkville.



NAME.	OCCUPATION.	PLACE OF BUSINESS.	RESIDENCE.	TOWN OR POST OFFICE
Edwards V.....	Farmer.....	Sanel Valley.....	15 m SE Ukiah.....	Sanel.
Edsall B E.....	Farmer.....	Sanel Valley.....	13 m SE Ukiah.....	Sanel.
Evans Wm A.....	Carpenter.....	.....	State Street.....	Ukiah City.
Estis Mrs J.....	.....	.....	.....	Ukiah City.
Ellis N.....	Merchant.....	State Street.....	Smith Street.....	Ukiah City.
Ervin D.....	Laborer.....	.....	Perkins Street.....	Ukiah City.
<b>EVERSON A.....</b>	Variety Store....	Main Street.....	45 m NW Ukiah.....	Mend'o City.
Filemore C W.....	Fireman.....	Gualala Mill.....	70 m SW Ukiah.....	Gualala.
Ferris.....	Laborer.....	8 m NW Gualala.....	65 m SW Ukiah.....	Punta Arenas
Fitzgerald W C.....	Foreman.....	Sanders' Mill.....	65 m SW Ukiah.....	Punta Arenas
Fairbanks C.....	Farmer.....	.....	59 m SW Ukiah.....	Manchester.
Fields P.....	Laborer.....	.....	60 m SW Ukiah.....	Miller.
Field A.....	Laborer.....	.....	60 m SW Ukiah.....	Miller.
Field Wm.....	Laborer.....	.....	60 m SW Ukiah.....	Miller.
<b>FAY J R.....</b>	Farmer.....	.....	54 m SW Ukiah.....	Coffy's Cove.
Fletcher C.....	Saloon.....	Navarro Flat.....	50 m SW Ukiah.....	Navarro R...
Furlong F.....	Saddler.....	Navarro Ridge.....	50 m SW Ukiah.....	Navarro R...
Fraser.....	Farmer.....	Ten Mile River.....	76 m NW Ukiah.....	Kibesillah.
Frank W.....	Stock Raiser.....	.....	88 m NW Ukiah.....	Kibesillah.
<b>FAUST A.....</b>	Stock Raiser.....	.....	64 m NW Ukiah.....	Cahto.
Fast A.....	Stock Raiser.....	.....	72 m NW Ukiah.....	Cahto.
Farley J.....	Farmer.....	Long Valley.....	40 m NW Ukiah.....	Cahto.
Fowler Miss E N.....	Teacher.....	Little Lake Valley...	20 m NW Ukiah.....	Willitsville.
Frost T.....	Farmer.....	Little Lake Valley...	21 m NW Ukiah.....	Willitsville.
Frost J.....	Farmer.....	Little Lake Valley...	22 m NW Ukiah.....	Willitsville.
<b>FELTON J.....</b>	Farmer.....	Little Lake Valley...	22 m NW Ukiah.....	Willitsville.
Fulwider W.....	Farmer.....	Little Lake Valley...	21 m NW Ukiah.....	Willitsville.
Fenny T.....	Farmer.....	Anderson Valley R'd	13 m SW Ukiah.....	Ukiah City.
Fanning H.....	Farmer.....	Anderson Valley R'd	30 m SW Ukiah.....	Christine.
<b>FLOWERS F P.....</b>	Teamster.....	Round Valley.....	Round Valley.....	Covelo.
Frost J.....	Farmer.....	Little Lake Valley...	Little Lake Valley...	Willitsville.
Frost B F.....	Farmer.....	Big River Road.....	6 m W Willitsville...	Willitsville.
<b>FISH J.....</b>	Farmer.....	Ukiah Valley.....	½ m S Ukiah.....	Ukiah City.
Faught Jas.....	Farmer.....	Ukiah Valley.....	3 m S Ukiah.....	Ukiah City.
Fagan W.....	Farmer.....	Ukiah Valley.....	7 m SE Ukiah.....	Ukiah City.
Frasier L B.....	Saw Mill Prop...	Redwood Canyon.....	16 m N Ukiah.....	Ukiah City.
<b>FOSTER BROS.....</b>	Farmers.....	Round Valley.....	63 m N Ukiah.....	Covelo.
Fish B.....	Carpenter.....	Round Valley.....	65 m N Ukiah.....	Covelo.
Falls P K.....	Farmer.....	Round Valley.....	65 m N Ukiah.....	Covelo.
<b>FLOWERS F.....</b>	Farmer.....	Round Valley.....	65 m N Ukiah.....	Covelo.
Fairbanks H F.....	Merchant.....	Round Valley.....	65 m N Ukiah.....	Covelo.
<b>FISH F B.....</b>	Hotel Pro.....	Dry Creek.....	30 m SW Ukiah.....	Whitehall.
Forsyth B F.....	Farmer.....	Cold Creek.....	12 m N Ukiah.....	Pomo.
Fraser W G.....	Clerk.....	Navarro Mill.....	50 m W Ukiah.....	Navarro.
Furlong P.....	Lighterman.....	Navarro Mill.....	50 m W Ukiah.....	Navarro.
Forrester T.....	Wharf Hand.....	Navarro Mill.....	50 m W Ukiah.....	Navarro.
Foy H M.....	Mill Hand.....	Big River Mill.....	45 m W Ukiah.....	Mend'o City.
<b>FOX B B.....</b>	Farmer.....	Knight's Valley.....	8 m SE Ukiah.....	Sanel.
Fairbanks T J.....	Laborer.....	Sanel Valley.....	14 m SE Ukiah.....	Sanel.
Fast Geo.....	Farmer.....	McDowell Valley.....	16 m SE Ukiah.....	Sanel.
Feliz D.....	Farmer.....	Sanel Valley.....	15 m SE Ukiah.....	Sanel.
Feliz N.....	Farmer.....	Sanel Valley.....	15 m SE Ukiah.....	Sanel.
<b>FANNING N S.....</b>	Clerk.....	Reeves' Lumber Y'd..	School Street.....	Ukiah City.
Forse W H.....	Pro. Stage Line	State Street.....	Standley Street.....	Ukiah City.
<b>FOWZER J.....</b>	Attorney.....	Perkins and School..	Main Street.....	Ukiah City.
<b>FORD, HEALD &amp; CO.....</b>	Merchants.....	State and Standley Sts	.....	Ukiah City.
<b>FORD WM.....</b>	Merchant.....	State and Standley Sts	State Street.....	Ukiah City.
<b>FALK MORRIS.....</b>	Clerk.....	State Street.....	State Street.....	Ukiah City.
Fisher H.....	Clerk.....	State Street.....	School Street.....	Ukiah City.
Faley J H F.....	Printer.....	Standley and Church.	Smith Street.....	Ukiah City.
<b>FARMER L.....</b>	Farmer.....	Potter Valley.....	16 m N Ukiah.....	Pomo.
Florence S C.....	Painter.....	.....	State and Clay Streets.	Ukiah City.
Freathy E P.....	Foreman.....	Casper.....	50 m NW Ukiah.....	Casper.
Furley Wm.....	Lumberman.....	Casper.....	50 m NW Ukiah.....	Casper.
<b>FOSTER A.....</b>	Restaurant.....	Main Street.....	Main Street.....	Mend'o City.
Flannigan J.....	Saloon.....	Lansing Street.....	Main Street.....	Mend'o City.
Fowler W.....	Saddler.....	.....	65 m SW Ukiah.....	Punta Arenas
Gitchell O W.....	Laborer.....	Gualala Mill.....	70 m SW Ukiah.....	Gualala.
Goodwin O.....	Watchman.....	Sanders' Mill.....	65 m SW Ukiah.....	Punta Arenas
Gilmore L.....	Farmer.....	.....	58 m SW Ukiah.....	Manchester.
Giberson J.....	Farmer.....	.....	60 m SW Ukiah.....	Miller.
Gordon J.....	Farmer.....	.....	60 m SW Ukiah.....	Coffy's Cove.



NAME.	OCCUPATION.	PLACE OF BUSINESS.	RESIDENCE.	TOWN OR POST OFFICE
Gisler B.....	Farmer.....	.....	54 m SW Ukiah.....	Coffy's Cove.
Gale W R.....	Butcher.....	.....	.....	Coffy's Cove.
Gray L L.....	Farmer.....	.....	46 m NW Ukiah.....	Mend'o City.
<b>GORDON ALEX.</b> .....	Stock Raiser.....	Casper Mill.....	50 m NW Ukiah.....	Mend'o City.
Goile J.....	Farmer.....	Ten Mile River.....	78 m NW Ukiah.....	Kibesillah.
Green J.....	Stock Raiser.....	.....	70 m NW Ukiah.....	Kibesillah.
<b>GILLUM B.</b> .....	Stock Raiser.....	32 m NE Cahto.....	76 m NW Ukiah.....	Cahto.
Grubs Geo.....	Farmer.....	Long Valley.....	47 m NW Ukiah.....	Cahto.
<b>GILBERT J</b> .....	Farmer.....	Long Valley.....	40 m NW Ukiah.....	Cahto.
<b>GOSS G O</b> .....	Farmer.....	Little Lake Valley.....	22 m NW Ukiah.....	Willitsville.
Gardner S.....	Farmer.....	Little Lake Valley.....	22 m NW Ukiah.....	Willitsville.
Green F.....	Hotel Prop'r.....	Calpella.....	6 m NW Ukiah.....	Ukiah City.
Glazier J E.....	Farmer.....	Anderson Valley Rd.....	5½ m SW Ukiah.....	Ukiah City.
Goff J.....	Farmer.....	Anderson Valley Rd.....	25 m SW Ukiah.....	Booneville.
Gosman J.....	Farmer.....	Anderson Valley Rd.....	30 m SW Ukiah.....	Christine.
<b>GUNTLEY A</b> .....	Postmaster.....	Anderson Valley Rd.....	30 m SW Ukiah.....	Christine.
Gomez F.....	Mill Hand.....	Big River Mill.....	45 m W Ukiah.....	Mend'o City.
Grey P.....	Mill Hand.....	Big River Mill.....	45 m W Ukiah.....	Mend'o City.
Griffin J.....	Mill Hand.....	Big River Mill.....	45 m W Ukiah.....	Mend'o City.
<b>GIBSON A J.</b> .....	Farmer.....	Ukiah Valley.....	½ m N Ukiah.....	Ukiah City.
Gibson T J.....	Farmer.....	Ukiah Valley.....	½ m N Ukiah.....	Ukiah City.
<b>GRAFT J</b> .....	Farmer.....	Redwood Valley.....	8 m N Ukiah.....	Ukiah City.
Grist I.....	Farmer.....	Round Valley.....	66 m N Ukiah.....	Covelo.
Grist G.....	Farmer.....	Round Valley.....	66 m N Ukiah.....	Covelo.
<b>GIBSON E S.</b> .....	Farmer.....	.....	68 m N Ukiah.....	Covelo.
Gray A.....	Farmer.....	.....	68 m N Ukiah.....	Covelo.
Goggins Ed.....	Farmer.....	Round Valley.....	65 m N Ukiah.....	Covelo.
Glav M.....	Farmer.....	Round Valley.....	65 m N Ukiah.....	Covelo.
Gushard O.....	Saddler.....	Round Valley.....	65 m N Ukiah.....	Covelo.
Gibbons R L.....	Farmer.....	.....	22 m S Ukiah.....	Cloverdale.
<b>GARSEY E</b> .....	Farmer.....	.....	35 m NE Ukiah.....	Ukiah City.
<b>GARRISON JOHN</b> .....	Farmer.....	Dry Creek.....	24 m SW Ukiah.....	Hermitage.
Gould J.....	Farmer.....	Dry Creek.....	24 m SW Ukiah.....	Hermitage.
Goforth M P.....	Farmer.....	.....	24 m N Ukiah.....	Pomo.
Gordon.....	Farmer.....	.....	30 m N Ukiah.....	Pomo.
Griffitts I Y.....	Farmer.....	.....	18 m N Ukiah.....	Pomo.
Glancy P.....	Mill Hand.....	Big River Mill.....	45 m W Ukiah.....	Mend'o City.
Galbraith C H.....	Mill Hand.....	Big River Mill.....	45 m W Ukiah.....	Mend'o City.
<b>GALE &amp; GUM.</b> .....	Saloon.....	Main Street.....	.....	Sanel.
<b>GALE L L.</b> .....	Saloon.....	Main Street.....	Main Street.....	Sanel.
Gallemore T J.....	Laborer.....	Sanel Valley.....	14 m SE Ukiah.....	Sanel.
Gage J C.....	Farmer.....	Sanel Valley.....	14 m SE Ukiah.....	Sanel.
Glover J.....	Laborer.....	.....	.....	Ukiah City.
Gobbe D.....	Stock Raiser.....	.....	.....	Ukiah City.
Gattrell M.....	Butcher.....	.....	.....	Ukiah City.
Geiger D.....	Farmer.....	.....	Main Street.....	Ukiah City.
<b>GIBSON &amp; ANDERSON</b> .....	Merchants.....	State and Smith Sts.....	.....	Ukiah City.
<b>GIBSON GEO W</b> .....	Merchant.....	State and Smith Sts.....	¾ m W Ukiah.....	Ukiah City.
<b>GIBSON D M</b> .....	Clerk.....	State and Smith Sts.....	¾ m W Ukiah.....	Ukiah City.
Gilmor & Leudke.....	Jewelers.....	.....	.....	Ukiah City.
Gilmor R F.....	Jeweler.....	.....	.....	Ukiah City.
<b>GESSLER FRANK.</b> .....	Cabinetmaker.....	State Street.....	.....	Ukiah City.
Guisler C.....	Wagon Maker.....	Main Street.....	16 m N Ukiah.....	Pomo.
<b>GREENWOOD M.</b> .....	Blacksmith.....	Main Street.....	22 m N Ukiah.....	Willitsville.
Galligher Thos.....	Blacksmith.....	Noyo River.....	57 m NW Ukiah.....	Noyo.
Goodsir Dr.....	Physician.....	Casper Creek.....	50 m NW Ukiah.....	Casper.
Gray M D.....	Clerk.....	Coast Road.....	45 m NW Ukiah.....	Little River.
Gregory W.....	Mill Hand.....	.....	Ukiah Street.....	Mend'o City.
<b>GALVIN M J C.</b> .....	Publisher.....	Main Street.....	Main Street.....	Mend'o City.
Gunn J.....	Dentist.....	Main Street.....	Main Street.....	Mend'o City.
<b>GRIFFITH J.</b> .....	Merchant.....	.....	45 m W Ukiah.....	Mend'o City.
Hammond & Philips.....	Wood Dealers.....	Bourn's Landing.....	87 m SW Ukiah.....	Gualala.
Hammond Thos.....	Wood Dealer.....	Bourn's Landing.....	87 m SW Ukiah.....	Gualala.
Hale J C.....	Teamster.....	Bourn's Landing.....	87 m SW Ukiah.....	Gualala.
Hansen R.....	Teamster.....	Bourn's Landing.....	87 m SW Ukiah.....	Gualala.
Hansen W.....	Teamster.....	Bourn's Landing.....	87 m SW Ukiah.....	Gualala.
Hockabouh B.....	Laborer.....	Bourn's Landing.....	87 m SW Ukiah.....	Gualala.
Horton N.....	Sawyer.....	Gualala Mill.....	70 m SW Ukiah.....	Gualala.
<b>HAYWOOD W B.</b> .....	Superintendent.....	Gualala Mill.....	70 m SW Ukiah.....	Gualala.
Hargrave Z.....	Saloon.....	Fish Rock.....	65 m SW Ukiah.....	Fish Rock.
Herren Wm.....	Laborer.....	.....	66 m SW Ukiah.....	Punta Arenas
Hamilton J A.....	Farmer.....	.....	58 m SW Ukiah.....	Punta Arenas

NAME.	OCCUPATION.	PLACE OF BUSINESS.	RESIDENCE.	TOWN OR POST OFFICE
Hunter S.....	Farmer.....	.....	57 m SW Ukiah.....	Punta Arenas
Hathaway Mrs.....	Farmer.....	.....	57 m SW Ukiah.....	Punta Arenas
Haygreen Jas.....	Farmer.....	.....	59 m SW Ukiah.....	Manchester.
Hitchcock J.....	Farmer.....	.....	59 m SW Ukiah.....	Manchester.
Hughs B.....	Laborer.....	Coffy's Cove.....	55 m SW Ukiah.....	Coffy's Cove.
Huntley J.....	Farmer.....	.....	57 m SW Ukiah.....	Coffy's Cove.
Hutton J.....	Farmer.....	.....	57 m SW Ukiah.....	Coffy's Cove.
Hitchins J L.....	Laborer.....	.....	57 m SW Ukiah.....	Miller.
Harris J.....	Laborer.....	Cofy's Cove.....	.....	Coffy's Cove.
Hart.....	Farmer.....	.....	52 m SW Ukiah.....	Coffy's Cove.
Huff B.....	Laborer.....	Navarro Flat.....	50 m SW Ukiah.....	Navarro R.
Hurley D.....	Teamster.....	Navarro Flat.....	50 m SW Ukiah.....	Navarro R.
Hayman J.....	Blacksmith.....	Navarro Flat.....	50 m SW Ukiah.....	Navarro R.
Hanley W.....	Farmer.....	.....	52 m SW Ukiah.....	Navarro R.
Higgins J.....	Farmer.....	Ukiah Valley.....	10 m SE Ukiah.....	Ukiah City.
Higgins Ed.....	Farmer.....	Ukiah Valley.....	10 m SE Ukiah.....	Ukiah City.
Higgins A.....	Farmer.....	Ukiah Valley.....	10 m SE Ukiah.....	Ukiah City.
Higgins P.....	Farmer.....	Ukiah Valley.....	10 m SE Ukiah.....	Ukiah City.
<b>HILDRITH W J.....</b>	Farmer.....	Ukiah Valley.....	4 m SE Ukiah.....	Ukiah City.
<b>HILLMANN J.....</b>	Miller.....	Ukiah Valley.....	3 m E Ukiah.....	Ukiah City.
<b>HOFFMAN J P.....</b>	Farmer.....	Ukiah Valley.....	2½ m E Ukiah.....	Ukiah City.
Howell E P.....	Farmer.....	Redwood Valley.....	8 m N Ukiah.....	Ukiah City.
Hamburg A.....	Farmer.....	.....	24½ m N Ukiah.....	Willitsville.
<b>HILDRITH J H.....</b>	Prop Hotel.....	Eel River.....	30 m N Ukiah.....	Glenmark.
Henly G W.....	Farmer.....	Round Valley.....	65 m N Ukiah.....	Covelo.
Henly W.....	Farmer.....	Round Valley.....	65 m N Ukiah.....	Covelo.
<b>HORNBROOK S.....</b>	Postmaster.....	Round Valley.....	65 m N Ukiah.....	Covelo.
Hocksey J S.....	Farmer.....	Round Valley.....	65 m N Ukiah.....	Covelo.
Hughs G W.....	Farmer.....	Round Valley.....	65 m N Ukiah.....	Covelo.
Hughs F M.....	Farmer.....	Round Valley.....	65 m N Ukiah.....	Covelo.
Handy P.....	Farmer.....	Round Valley.....	65 m N Ukiah.....	Covelo.
Hawthorn T.....	Farmer.....	Round Valley.....	65 m N Ukiah.....	Covelo.
Hagley P H.....	Farmer.....	Round Valley.....	65 m N Ukiah.....	Covelo.
<b>HAYDEN J J.....</b>	Farmer.....	Round Valley.....	65 m N Ukiah.....	Covelo.
Hunter A A.....	Saloon.....	Round Valley.....	65 m N Ukiah.....	Covelo.
Hastings T.....	Saloon.....	Round Valley.....	65 m N Ukiah.....	Covelo.
<b>HOFFMANN W H.....</b>	Blacksmith.....	Round Valley.....	65 m N Ukiah.....	Covelo.
Harrison W J.....	Farmer.....	.....	22 m S Ukiah.....	Cloverdale.
Herm D.....	Trimmer.....	Navarro Flat.....	50 m W Ukiah.....	Navarro.
Halling F.....	Mill Hand.....	Big River Mill.....	45 m W Ukiah.....	Mend'o City.
Halling Wm.....	Blacksmith.....	Big River Mill.....	45 m W Ukiah.....	Mend'o City.
<b>HIATT E M.....</b>	Postmaster.....	Anderson Valley.....	20 m S Ukiah.....	Yorkville.
Hunt F M.....	Farmer.....	.....	15 m SW Ukiah.....	Booneville.
Hopper W B.....	Farmer.....	Potter Valley.....	23 m N Ukiah.....	Centreville.
Hopper J.....	Farmer.....	Potter Valley.....	20 m N Ukiah.....	Centreville.
<b>HUGHES J L.....</b>	Farmer.....	Potter Valley.....	23 m N Ukiah.....	Centreville.
Hughs D.....	Farmer.....	Potter Valley.....	23 m N Ukiah.....	Centreville.
Hughs Wm.....	Farmer.....	Potter Valley.....	23 m N Ukiah.....	Centreville.
<b>HALE L.....</b>	Farmer.....	Potter Valley.....	26 m N Ukiah.....	Centreville.
Henry T.....	Saloon.....	Round Valley.....	65 m N Ukiah.....	Covelo.
Hargrave H.....	Saloon.....	Round Valley.....	65 m N Ukiah.....	Covelo.
Harrison T.....	Farmer.....	Ukiah Valley.....	3 m NE Ukiah.....	Ukiah City.
<b>HOWARD M W.....</b>	Farmer.....	Ukiah Valley.....	3½ m NE Ukiah.....	Ukiah City.
Henderson B.....	Farmer.....	Ukiah Valley.....	4 m NE Ukiah.....	Ukiah City.
Higgins W.....	Farmer.....	Ukiah Valley.....	3½ m NE Ukiah.....	Ukiah City.
Hopkins T.....	Farmer.....	Coyote Valley.....	8 m N Ukiah.....	Ukiah City.
Harris W.....	Farmer.....	Coyote Valley.....	7 m N Ukiah.....	Ukiah City.
Hargrave C M.....	Farmer.....	.....	47 m NW Ukiah.....	Mend'o City.
Heldt F.....	Stock Raiser.....	Ten Mile River.....	68 m NW Ukiah.....	Kibesillah.
Haskin C.....	Trapper.....	.....	78 m NW Ukiah.....	Kibesillah.
Howard T.....	Farmer.....	.....	82 m NW Ukiah.....	Kibesillah.
Howard A.....	Farmer.....	.....	82 m NW Ukiah.....	Kibesillah.
Hardy R A.....	Stock Raiser.....	.....	84 m NW Ukiah.....	Kibesillah.
Hughs S.....	Stock Raiser.....	20 m NE Cahto.....	64 m NW Ukiah.....	Cahto.
Harman W.....	Stock Raiser.....	32 m NE Cahto.....	76 m NW Ukiah.....	Cahto.
<b>HENRY WM.....</b>	Farmer.....	Long Valley.....	49 m NW Ukiah.....	Cahto.
<b>HINKLE T.....</b>	Farmer.....	Long Valley.....	45 m NW Ukiah.....	Cahto.
Helems.....	Farmer.....	Long Valley.....	45 m NW Ukiah.....	Cahto.
Hess.....	Farmer.....	.....	40 m NW Ukiah.....	Cahto.
<b>HATCH H T.....</b>	Pro Saw Mill.....	Sherwood Valley.....	28 m NW Ukiah.....	Sherwood V.
Hopper J.....	Farmer.....	.....	9 m NW Ukiah.....	Ukiah City.
Hopper M.....	Farmer.....	.....	9 m NW Ukiah.....	Ukiah City.



NAME.	OCCUPATION.	PLACE OF BUSINESS.	RESIDENCE.	TOWN OR POST OFFICE.
Hunt J.....	Farmer.....	Anderson Valley Rd	18 m SW Ukiah.....	Ukiah City.
Harrison J.....	Farmer.....	Anderson Valley Rd	25 m SW Ukiah.....	Booneville.
Hahne F H.....	Farmer.....	Anderson Valley Rd	30 m SW Ukiah.....	Christine.
Holmes H P.....	Farmer.....	Anderson Valley Rd	30 m SW Ukiah.....	Christine.
Holks R.....	Farmer.....	Heeser Road.....	20 m NW Ukiah.....	Ukiah City.
Hayman B.....	Blacksmith.....	Navarro River .....	50 m W Ukiah.....	Navarro.
Hefley J T.....	Farmer.....	Navarro River .....	50 m W Ukiah.....	Navarro.
Hatch F.....	Tail Stocker.....	Navarro River .....	50 m W Ukiah.....	Navarro.
Harron J.....	Fireman.....	Navarro River .....	50 m W Ukiah.....	Navarro.
HARP A.....	Blacksmith.....	Main Street.....	Main Street.....	Sanel.
HENRY J R.....	Farmer.....	Knight's Valley.....	8 m SE Ukiah.....	Sanel.
HOWELL ORRIN.....	Farmer.....	Sanel Valley.....	16 m SE Ukiah.....	Sanel.
Houx J W.....	Stock Raiser.....	Ukiah Road.....	25 m SE Ukiah .....	Cloverdale.
Holman H.....	Laborer.....	.....	School Street.....	Ukiah City.
Hargis Rev L D.....	Clergyman.....	.....	.....	Ukiah City.
Hughes J H.....	Constable.....	.....	Morris Street.....	Ukiah City.
Hunter.....	Teacher.....	.....	.....	Ukiah City.
HARRISON R.....	County Judge.....	Court House .....	Extension of Perkins St	Ukiah City.
Haskell Miss P.....	Dressmaker.....	.....	.....	Ukiah City.
Harris Wm.....	Musician.....	.....	.....	Ukiah City.
Hines S.....	.....	.....	.....	Ukiah City.
HOLLIDAY WM F.....	Architect .....	.....	County Road.....	Ukiah City.
Hocker G A.....	Salesman .....	State Street.....	.....	Ukiah City.
Haskett S.....	Mail Contractor.....	.....	Main and Church.....	Ukiah City.
Haskett Mrs J.....	.....	.....	Main Street.....	Ukiah City.
Hart J S.....	Variety Store.....	State Street.....	State Street .....	Ukiah City.
HEALD GEO WM.....	Merchant.....	State and Standley Sts	Ukiah Hotel .....	Ukiah City.
HOFMAN H & C.....	Merchants.....	State and Perkins.....	.....	Ukiah City.
HOFMAN C.....	Merchant.....	State and Perkins.....	School Street.....	Ukiah City.
HOFMAN H.....	Merchant.....	San Francisco.....	.....	Ukiah City.
Hocker G A.....	Clerk.....	State and Perkins.....	School Street.....	Ukiah City.
Hale.....	Farmer.....	Perkins Street.....	Perkins Street.....	Ukiah City.
HAILE J S.....	Attorney.....	Court House .....	Perkins Street.....	Ukiah City.
HILDRETH R M.....	Market.....	State Street.....	Main Street.....	Ukiah City.
Heisel P.....	Shoemaker.....	State Street.....	State Street .....	Ukiah City.
Huntley T B.....	Glove Maker.....	Main Street.....	16 m N Ukiah.....	Pomo.
HOPPER G B.....	Blacksmith.....	Main Street.....	18 m N Ukiah.....	Centreville.
HATCH S B.....	Blacksmith.....	Coast Road .....	70 m NW Ukiah.....	Kibesillah.
Hooper J.....	Mill Hand .....	Casper.....	50 m NW Ukiah.....	Casper.
Hooper Wm.....	Mill Hand .....	Casper.....	50 m NW Ukiah.....	Casper.
HELDT G.....	Livery.....	Casper.....	50 m NW Ukiah.....	Casper.
Harris Miss E.....	Milliner.....	Main Street.....	45 m NW Ukiah.....	Mend'o City.
Heath C.....	Laborer.....	.....	45 m NW Ukiah.....	Mend'o City.
Heath S.....	Laborer.....	.....	45 m NW Ukiah.....	Mend'o City.
Heath M.....	Laborer.....	.....	45 m NW Ukiah.....	Mend'o City.
Heeser Bros.....	Merchants.....	Ukiah Street.....	45 m NW Ukiah.....	Mend'o City.
Heeser Wm.....	Merchant.....	Ukiah Street.....	45 m NW Ukiah.....	Mend'o City.
HEESER AUGUSTUS.....	Notary Public.....	Ukiah Street.....	45 m NW Ukiah.....	Mend'o City.
Hamilton O.....	Laborer.....	.....	45 m NW Ukiah.....	Little River.
HANSON P.....	Shoe Store.....	Main Street.....	Main Street.....	Mend'o City.
Hill S.....	Minister.....	.....	65 m SW Ukiah.....	Punta Arenas
Hielt T L.....	Carpenter.....	.....	65 m SW Ukiah.....	Punta Arenas
Hill S.....	Farmer.....	Millican Street.....	Millican Street.....	Mend'o City.
HAZELTINE M M.....	Photographer.....	Calpella Street.....	Calpella Street .....	Mend'o City.
Inman J.....	Farmer.....	.....	59 m SW Ukiah.....	Manchester.
Ingram N V.....	Farmer.....	Anderson Valley R'd	25 m SW Ukiah.....	Booneville.
Ingram D.....	Farmer.....	Anderson Valley R'd	25 m SW Ukiah.....	Booneville.
Ingram C.....	Farmer.....	Anderson Valley R'd	25 m SW Ukiah.....	Booneville.
IRISH H O.....	Farmer.....	Anderson Valley R'd	27 m SW Ukiah.....	Booneville.
Irvine C A.....	County Clerk.....	Court House .....	Perkins Street.....	Ukiah City.
Ingram A B.....	Painter.....	.....	65 m SW Ukiah.....	Punta Arenas
IVERSEN S.....	Blacksmith.....	.....	65 m SW Ukiah.....	Punta Arenas
IVERSEN NILES.....	Capitalist.....	.....	65 m SW Ukiah.....	Punta Arenas
JACKSON G W.....	Farmer.....	Ukiah Valley.....	5 m SE Ukiah .....	Ukiah City.
Johnson W.....	Farmer.....	Rock Tree Valley.....	27 m N Ukiah.....	Willitsville.
JACKSON W S.....	Prop Hotel.....	Eden Valley.....	40 m N Ukiah.....	Glenmark.
JOHNSON D T.....	Farmer.....	Round Valley.....	65 m N Ukiah.....	Covelo.
Johnson H.....	Laborer.....	Bourn's Landing.....	87 m SW Ukiah.....	Gualala.
Jacobs I.....	Laborer.....	Steen's Landing.....	70 m SW Ukiah.....	Punta Arenas
Jackson F.....	Laborer.....	.....	57 m SW Ukiah.....	Punta Arenas
JOHNSON J.....	Farmer.....	.....	54 m SW Ukiah.....	Coffy's Cove.
Johnson J.....	Farmer.....	.....	75 m SW Ukiah.....	Kibesillah.

NAME.	OCCUPATION.	PLACE OF BUSINESS.	RESIDENCE.	TOWN OR POST OFFICE
Jackson.....	Farmer.....	.....	66 m NW Ukiah.....	Kibesillah.
Judd B.....	Farmer.....	.....	73 m NW Ukiah.....	Kibesillah.
Jenkins J.....	Farmer.....	Eel River.....	53 m NW Ukiah.....	Cahto.
Jones.....	Farmer.....	Long Valley.....	50 m NW Ukiah.....	Cahto.
James R.....	Farmer.....	Little Lake Valley.....	22 m NW Ukiah.....	Willitsville.
Joy C H.....	Farmer.....	.....	30 m SW Ukiah.....	Christine.
Jesperson Niles.....	Mill Hand.....	Big River Mill.....	45 m W Ukiah.....	Mend'o City.
<b>JAMISON J.</b>	Stage Prop.....	.....	Main Street.....	Ukiah City.
<b>JACKSON A.</b>	Livery Stable.....	State Street.....	.....	Ukiah City.
Justice & Rutter.....	Millinery.....	Perkins Street.....	.....	Ukiah City.
Justice Miss J.....	Milliner.....	Perkins Street.....	Perkins Street.....	Ukiah City.
Jones H M.....	Boots and Shoes.....	Potter Valley.....	16 m N Ukiah.....	Pomo.
<b>JOHNSON O H P.</b>	Farmer.....	Little Lake Valley.....	22 m N Ukiah.....	Willitsville.
Jones F.....	Blacksmith.....	Casper.....	50 m N Ukiah.....	Casper.
Johnson J.....	Shoemaker.....	.....	65 m SW Ukiah.....	Punta Arenas
Johnson A.....	Laborer.....	.....	Main Street.....	Mend'o City.
Johnson L.....	Shoemaker.....	Main Street.....	Main Street.....	Mend'o City.
Kelly J P.....	Farmer.....	.....	65 m N Ukiah.....	Covelo.
Kelly J.....	Teamster.....	Steen's Landing.....	70 m N Ukiah.....	Punta Arenas
Knapp J M.....	Farmer.....	.....	62 m SW Ukiah.....	Punta Arenas
Kindell A B.....	Farmer.....	.....	38 m SW Ukiah.....	Manchester.
Kane D.....	Farmer.....	.....	38 m SW Ukiah.....	Manchester.
<b>KIMBALL &amp; ZUVER.</b>	Merchants.....	Miller.....	60 m SW Ukiah.....	Miller.
<b>KIMBALL J S.</b>	Merchant.....	Miller.....	60 m SW Ukiah.....	Miller.
Keene J.....	Laborer.....	Coffy's Cove.....	.....	Coffy's Cove.
<b>KNOWLAND J M.</b>	Farmer.....	.....	56 m SW Ukiah.....	Coffy's Cove.
Kenny J.....	Farmer.....	Coffy's Cove.....	56 m SW Ukiah.....	Coffy's Cove.
Kerr W.....	Laborer.....	.....	78 m NW Ukiah.....	Kibesillah.
Keizer M.....	Stock Raiser.....	.....	107 m NW Ukiah.....	Kibesillah.
Keizer A.....	Stock Raiser.....	.....	107 m NW Ukiah.....	Kibesillah.
Keizer N.....	Stock Raiser.....	.....	107 m NW Ukiah.....	Kibesillah.
Killion J L.....	Stock Raiser.....	26 m NE Cahto.....	70 m NW Ukiah.....	Cahto.
Kingsbury L.....	.....	Long Valley.....	40 m NW Ukiah.....	Cahto.
Knowles.....	Stock Raiser.....	Anderson Valley R'd.....	23 m SW Ukiah.....	Booneville.
King M O.....	Farmer.....	Anderson Valley R'd.....	25 m SW Ukiah.....	Booneville.
Kindle Judge.....	Farmer.....	Heeser Road.....	12 m NW Ukiah.....	Ukiah City.
Kommisky P.....	Farmer.....	Canyon Road.....	8 m N Cloverdale.....	Cloverdale.
Kelly R.....	Wharf Hand.....	Navarro Mill.....	50 m W Ukiah.....	Navarro.
Kupp J N.....	Mill Hand.....	Big River Mill.....	45 m W Ukiah.....	Mend'o City.
Kalin T.....	.....	Coast Road.....	45 m W Ukiah.....	Little River.
Kinney.....	Saloon.....	Coffy's Cove.....	55 m SW Ukiah.....	Coffy's Cove.
Kelly C S.....	Farmer.....	.....	24 m SW Ukiah.....	Hermitage.
Kavanaugh N R.....	Merchant.....	Booneville.....	20 m SW Ukiah.....	Booneville.
<b>KNIGHT JOHN.</b>	Farmer.....	Sanel Valley.....	10½ m SE Ukiah.....	Sanel.
<b>KNOX JOS A.</b>	Farmer.....	Sanel Valley.....	14 m SE Ukiah.....	Sanel.
Kelton M A.....	Attorney.....	School Street.....	.....	Ukiah City.
<b>KING DR E J.</b>	Physician.....	State Street.....	State Street.....	Ukiah City.
Kellen Robt.....	Sawyer.....	Noyo River.....	57 m NW Ukiah.....	Noyo.
<b>KING J.</b>	Saloon.....	Casper.....	50 m NW Ukiah.....	Casper.
Kelly F.....	Shoemaker.....	Casper.....	50 m NW Ukiah.....	Casper.
Kent W H.....	Butcher.....	Coast Road.....	45 m W Ukiah.....	Little River.
Kuhn F G.....	Cook.....	Coast Road.....	45 m W Ukiah.....	Little River.
Kelly W H.....	Merchant.....	Main and Lansing.....	Main and Lansing.....	Mend'o City.
Lohman C.....	Mill Hand.....	Big River Mill.....	45 m W Ukiah.....	Mend'o City.
Lord T.....	Carpenter.....	Big River Mill.....	45 m W Ukiah.....	Mend'o City.
Lynch & Kinney.....	Saloon.....	Coffy's Cove.....	55 m SW Ukiah.....	Coffy's Cove.
Langton M.....	Laborer.....	.....	70 m SW Ukiah.....	Punta Arenas
Light N J.....	Mill Man.....	Sanders' Mill.....	65 m SW Ukiah.....	Punta Arenas
<b>LAWSON WM.</b>	Farmer.....	.....	59 m SW Ukiah.....	Manchester.
Lane Wm.....	Farmer.....	.....	56 m SW Ukiah.....	Manchester.
Lane J.....	Farmer.....	.....	56 m SW Ukiah.....	Manchester.
Lynch Thos.....	Saloon.....	Coffy's Cove.....	55 m SW Ukiah.....	Coffy's Cove.
Lake D.....	Farmer.....	.....	59 m SW Ukiah.....	Miller.
Lemsine J.....	Laborer.....	.....	59 m SW Ukiah.....	Miller.
Little T.....	Laborer.....	.....	59 m SW Ukiah.....	Miller.
Lewis P.....	Laborer.....	.....	59 m SW Ukiah.....	Miller.
Lance G.....	Laborer.....	.....	54 m SW Ukiah.....	Coffy's Cove.
Linstrim J.....	Laborer.....	Coffy's Cove.....	54 m SW Ukiah.....	Coffy's Cove.
Laffin N.....	Steward.....	Navarro Flat.....	50 m SW Ukiah.....	Navarro R.
Liballislai A.....	Laborer.....	.....	47 m NW Ukiah.....	Mend'o City.
Lynch N.....	Farmer.....	Ten Mile River.....	75 m NW Ukiah.....	Kibesillah.
Lockhart.....	Farmer.....	Ten Mile River.....	75 m NW Ukiah.....	Kibesillah.



NAME.	OCCUPATION.	PLACE OF BUSINESS.	RESIDENCE.	TOWN OR POST OFFICE
Loucks W.....	Farmer.....		86 m NW Ukiah.....	Kibesillah.
Langher J J.....	Stock Raiser.....	34 m NE Cahto.....	78 m NW Ukiah.....	Cahto.
Lamneath J F.....	Farmer.....	Long Valley.....	40 m NW Ukiah.....	Cahto.
<b>LIKINS L.....</b>	Farmer.....	Sherwood Valley.....	30 m NW Ukiah.....	Sherwood V.
Lawson S.....	Farmer.....	Anderson Valley R'd	25 m SW Ukiah.....	Booneville.
Leach J.....	Farmer.....	Anderson Valley R'd	25 m SW Ukiah.....	Booneville.
<b>LAMBERT WM.....</b>	Axle Grease M'f	Canyon Road.....	8 m N Cloverdale.....	Cloverdale.
Lenfest E G.....	Mill Man.....	Navarro Mill.....	50 m W Ukiah.....	Navarro.
Leatherland J.....	Engineer.....	Navarro Mill.....	50 m W Ukiah.....	Navarro.
Lauhlin H J.....	Farmer.....	Ukiah Valley.....	4 m SE Ukiah.....	Ukiah City.
Leger A.....	Farmer.....	Round Valley.....	65 m N Ukiah.....	Covelo.
Lovell H S.....	Constable.....	Round Valley.....	65 m N Ukiah.....	Covelo.
Lockhart S.....	Farmer.....		67 m N Ukiah.....	Covelo.
Lacock D R.....	Farmer.....		67 m N Ukiah.....	Covelo.
<b>LAMBERT B.....</b>	Farmer.....		67 m N Ukiah.....	Covelo.
Lowry D H.....	Farmer.....		67 m N Ukiah.....	Covelo.
Laferty J N.....	Farmer.....	Round Valley.....	65 m N Ukiah.....	Covelo.
Lawson N C.....	Musician.....	Round Valley.....	65 m N Ukiah.....	Covelo.
Leuedke E.....	Merchant.....	Round Valley.....	65 m N Ukiah.....	Covelo.
<b>LOCKHART S.....</b>	Farmer.....	Roidere Valley.....	50 m NW Ukiah.....	Covelo.
Lambert J.....	Farmer.....	Little Lake Valley...	27 m NE Ukiah.....	Willitsville.
Ledford J.....	Farmer.....		32 m SW Ukiah.....	Yorkville.
Ledford S.....	Farmer.....		32 m SW Ukiah.....	Yorkville.
Lance J A.....	Farmer.....		24 m N Ukiah.....	Pomo.
Lamphier.....	Farmer.....		25 m N Ukiah.....	Pomo.
Long A.....	Farmer.....	Cold Creek.....	11 m N Ukiah.....	Pomo.
<b>LEVY J.....</b>	Merchant.....	Sanel Valley.....	Main Street.....	Sanel.
<b>LONG L F.....</b>	Farmer.....	Sanel Valley.....	11 m SE Ukiah.....	Sanel.
Lamkin C H.....	Plasterer.....		Perkins Street.....	Ukiah City.
Lane.....	Carpenter.....			Ukiah City.
Lamar G.....	Grocer.....	State Street.....	Main Street.....	Ukiah City.
Lammers Mrs J D.....			Main Street.....	Ukiah City.
Lamar E A.....	Grocer.....	State Street.....	Main Street.....	Ukiah City.
<b>LYNCH MRS B.....</b>	Editress.....	School and Perkins...	Perkins Street.....	Ukiah City.
Lott N.....	Printer.....	School and Perkins...	State Street.....	Ukiah City.
Ley H D.....	Postmaster.....	State Street.....	State Street.....	Ukiah City.
Layton F B.....	Blacksmith.....	Main Street.....	45 m N Ukiah.....	Cahto.
<b>LOWELL &amp; DEVILBISS</b>	Hotel Props.....	Coast Road.....	70 m NW Ukiah.....	Kibesillah.
<b>LOWELL A J.....</b>	Hotel Prop.....	Coast Road.....	70 m NW Ukiah.....	Kibesillah.
Linscott C.....	Mill Hand.....	Coast Road.....	45 m W Ukiah.....	Little River.
<b>LINDBERG J D.....</b>	Harness Store...	Main Street.....	Main Street.....	Mend'o City.
Lane Dr N W.....	Physician.....	Main Street.....		Mend'o City.
Lancaster K.....	Shoemaker.....		65 m SW Ukiah.....	Punta Arenas
Lyman C.....	Hotel.....		65 m SW Ukiah.....	Punta Arenas
Lindeross G.....	Justice Peace....		65 m SW Ukiah.....	Punta Arenas
LeValley D T.....	Laborer.....		65 m SW Ukiah.....	Punta Arenas
Lansing D F.....			Main Street.....	Mend'o City.
Markell R B.....	Farmer.....		80 m NW Ukiah.....	Kibesillah.
McKinney W.....	Farmer.....	Rattlesnake Creek...	60 m NW Ukiah.....	Cahto.
McDonald Geo.....	Farmer.....		72 m NW Ukiah.....	Cahto.
McElhaney W H.....	Farmer.....	Little Lake Valley...	22 m NW Ukiah.....	Willitsville.
<b>MOSHIER J.....</b>	Farmer.....	Little Lake Valley...	22 m NW Ukiah.....	Willitsville.
McClendon J T.....	Farmer.....		11 m NW Ukiah.....	Ukiah City.
Mann I.....	Farmer.....		9 m NW Ukiah.....	Ukiah City.
Moore W W.....	Farmer.....		7 m NW Ukiah.....	Ukiah City.
Merryman A.....	Hotel Pro.....	Calpella.....	6 m NW Ukiah.....	Ukiah City.
Miller J.....	Saloon.....		2½ m N Ukiah.....	Ukiah City.
McClellan G W.....	Farmer.....		2 m N Ukiah.....	Ukiah City.
McGimsey P.....	Farmer.....	Anderson Valley R'd	20 m SW Ukiah.....	Booneville.
McGimsey J.....	Farmer.....	Anderson Valley R'd	20 m SW Ukiah.....	Booneville.
<b>MCABEE J W.....</b>	Hotel Proprietor	Anderson Valley R'd	20 m SW Ukiah.....	Booneville.
<b>MCABEE GEO.....</b>		Anderson Valley R'd	20 m SW Ukiah.....	Booneville.
<b>MCABEE M.....</b>		Anderson Valley R'd	20 m SW Ukiah.....	Booneville.
McReynolds J.....	Farmer.....	Anderson Valley R'd	22 m SW Ukiah.....	Booneville.
Mahurien A.....	Farmer.....	Heeser Road.....	4 m NW Ukiah.....	Ukiah City.
Mahurien W.....	Farmer.....	Heeser Road.....	5 m NW Ukiah.....	Ukiah City.
Mozle Wm.....	Stock Raiser.....	Canyon Road.....	5 m N Ukiah.....	Cloverdale.
Moody W H.....	Merchant.....	Junct Coast & Val Rd	50 m NW Ukiah.....	Navarro.
Munson H.....	Cook.....	Navarro Mill.....	50 m NW Ukiah.....	Navarro.
<b>McCUTCHEN J.....</b>	Head Edger.....	Navarro Mill.....	50 m NW Ukiah.....	Navarro.
McClellan J.....	Log Hauler.....	Navarro Mill.....	50 m NW Ukiah.....	Navarro.
McCoy Wm.....	Picket Sawyer...	Navarro Mill.....	50 m NW Ukiah.....	Navarro.

NAME.	OCCUPATION.	PLACE OF BUSINESS.	RESIDENCE.	TOWN OR POST OFFICE
Murphy P.....	Farmer.....	Little Lake Valley.....	27 m NE Ukiah.....	Willitsville.
Mahurin J.....	Farmer.....	Ukiah Valley.....	2 m S Ukiah.....	Ukiah City.
<b>MILLER J H.</b> .....	Farmer.....	Ukiah Valley.....	3 m E Ukiah.....	Ukiah City.
McClure Jas.....	Farmer.....	Ukiah Valley.....	3 m E Ukiah.....	Ukiah City.
Mankins Mrs E.....	Farmer.....	Ukiah Valley.....	1 m N Cloverdale.....	Ukiah City.
<b>MORRIS H M.</b> .....	Farmer.....	Ukiah Valley.....	2 m N Ukiah.....	Ukiah City.
McKenly J.....	Farmer.....	Ukiah Valley.....	2 m N Ukiah.....	Ukiah City.
McGrath J.....	Farmer.....	Ukiah Valley.....	2 m N Ukiah.....	Ukiah City.
Mallery E.....	Farmer.....	Ukiah Valley.....	4 m N Ukiah.....	Ukiah City.
McPherson W P.....	Farmer.....	Redwood Valley.....	10½ m N Ukiah.....	Ukiah City.
Marsh J.....	Laborer.....	.....	20 m NW Ukiah.....	Willitsville.
Mathews J R.....	Clerk.....	Round Valley.....	65 m N Ukiah.....	Covelo.
Malindy W P.....	Farmer.....	Round Valley.....	65 m N Ukiah.....	Covelo.
Marsen G W.....	Farmer.....	Round Valley.....	65 m N Ukiah.....	Covelo.
<b>MAXWELL G.</b> .....	Farmer.....	Round Valley.....	65 m N Ukiah.....	Covelo.
Murphy W.....	Farmer.....	Round Valley.....	65 m N Ukiah.....	Covelo.
Moore B.....	Farmer.....	.....	65 m N Ukiah.....	Covelo.
McCombs A.....	Farmer.....	.....	.....	Covelo.
Murphy A J.....	Barber.....	Round Valley.....	65 m N Ukiah.....	Covelo.
Murphy R.....	Farmer.....	.....	24 m S Ukiah.....	Cloverdale.
Moran M.....	Farmer.....	Ukiah Valley.....	4½ m SE Ukiah.....	Ukiah City.
<b>MILLER T.</b> .....	Farmer.....	Ukiah Valley.....	3 m E Ukiah.....	Ukiah City.
Moore B.....	Farmer.....	Roidere Valley.....	50 m NW Ukiah.....	Covelo.
<b>MONTAGUE &amp; HENRY</b>	Saloon.....	Round Valley.....	65 m N Ukiah.....	Covelo.
<b>MONTAGUE L D.</b> .....	Saloon.....	Round Valley.....	65 m N Ukiah.....	Covelo.
Milney J.....	Farmer.....	Ukiah Valley.....	4 m NE Ukiah.....	Ukiah City.
Matson E.....	Mill Hand.....	Big River Mill.....	45 m NW Ukiah.....	Mend'o City.
Munson D.....	Mill Hand.....	Big River Mill.....	45 m NW Ukiah.....	Mend'o City.
Markham W W.....	Mill Hand.....	Big River Mill.....	45 m NW Ukiah.....	Mend'o City.
Mendocino Lumber Co.....	.....	Big River Mill.....	45 m NW Ukiah.....	Mend'o City.
Morse S.....	Mill Hand.....	Big River Mill.....	45 m NW Ukiah.....	Mend'o City.
Munson Wm.....	Mill Hand.....	Big River Mill.....	45 m NW Ukiah.....	Mend'o City.
Marshall J.....	Mill Hand.....	Big River Mill.....	45 m NW Ukiah.....	Mend'o City.
McAuliffe J.....	Clerk.....	Albion River.....	48 m W Ukiah.....	Albion.
Moody T.....	Farmer.....	.....	30 m SW Ukiah.....	Yorkville.
McGee H P.....	Farmer.....	Potter Valley.....	22 m N Ukiah.....	Centreville.
<b>MOORE G W.</b> .....	Farmer.....	Potter Valley.....	23 m N Ukiah.....	Centreville.
McCollough S.....	Farmer.....	Potter Valley.....	23 m N Ukiah.....	Centreville.
Moore A.....	Farmer.....	Potter Valley.....	23 m N Ukiah.....	Centreville.
McCreary J.....	Farmer.....	.....	25 m N Ukiah.....	Pomo.
Moran J.....	Farmer.....	Potter Valley.....	17 m N Ukiah.....	Pomo.
Maxwell A.....	Carpenter.....	.....	Ukiah Street.....	Mend'o City.
Malmchrist G.....	Laborer.....	Bourn's Landing.....	87 m SW Ukiah.....	Gualala.
McNeal J.....	Lumberman.....	Bourn's Landing.....	87 m SW Ukiah.....	Gualala.
Maddix E.....	Laborer.....	Bourn's Landing.....	87 m SW Ukiah.....	Gualala.
McMillan J.....	Laborer.....	Bourn's Landing.....	87 m SW Ukiah.....	Gualala.
Monte J.....	Laborer.....	Steen's Landing.....	69 m SW Ukiah.....	Punta Arenas
Milican J W.....	Planer.....	Sanders' Mill.....	65 m SW Ukiah.....	Punta Arenas
Miller F.....	Sawyer.....	Sanders' Mill.....	65 m SW Ukiah.....	Punta Arenas
McKenzie J.....	Laborer.....	Sanders' Mill.....	65 m SW Ukiah.....	Punta Arenas
McCloud T.....	Laborer.....	Sanders' Mill.....	65 m SW Ukiah.....	Punta Arenas
McMaster A.....	Laborer.....	Sanders' Mill.....	65 m SW Ukiah.....	Punta Arenas
Munroe Wm.....	Farmer.....	.....	57 m SW Ukiah.....	Manchester.
McCaullin N.....	Farmer.....	.....	59 m SW Ukiah.....	Manchester.
McKennen W.....	Farmer.....	.....	59 m SW Ukiah.....	Manchester.
McLaughlin D.....	Farmer.....	.....	59 m SW Ukiah.....	Manchester.
Maloney.....	Laborer.....	Coffy's Cove.....	55 m SW Ukiah.....	Coffy's Cove.
McManus Mrs C.....	Hotel.....	Coffy's Cove.....	55 m SW Ukiah.....	Coffy's Cove.
Mabel F.....	Laborer.....	Coffy's Cove.....	55 m SW Ukiah.....	Coffy's Cove.
Mitchell J M.....	Farmer.....	.....	58 m SW Ukiah.....	Miller.
McDonald A.....	Blacksmith.....	Coffy's Cove.....	55 m NW Ukiah.....	Coffy's Cove.
McIntire A J.....	Farmer.....	Coffy's Cove.....	54 m NW Ukiah.....	Coffy's Cove.
McClelland J.....	Laborer.....	Navarro Flat.....	50 m NW Ukiah.....	Navarro R.
Miller Geo.....	Laborer.....	Albion Mill.....	44 m SW Ukiah.....	Albion.
McDonald W.....	Hotel Prop.....	Pine Grove.....	48 m NW Ukiah.....	Mend'o City.
McDonald J K.....	Tanner.....	Pine Grove.....	48 m NW Ukiah.....	Mend'o City.
Marsh E.....	Farmer.....	.....	51 m NW Ukiah.....	Mend'o City.
<b>McGEE P T.</b> .....	Merchant.....	Potter Valley.....	18 m NW Ukiah.....	Centreville.
McRay & Stewart.....	Chute Props.....	Coast Road.....	70 m NW Ukiah.....	Kibesillah.
McRay M S.....	Chute Prop.....	Coast Road.....	70 m NW Ukiah.....	Kibesillah.
Milton C C.....	Clerk.....	Noyo River.....	57 m NW Ukiah.....	Noyo.
MacPherson & Weatherbee.....	Noyo Lumber M.....	Noyo River.....	57 m NW Ukiah.....	Noyo.



NAME.	OCCUPATION.	PLACE OF BUSINESS.	RESIDENCE.	TOWN OR POST OFFICE
MacPherson A W.....	Pro Noyo L M.....	Noyo River.....	57 m NW Ukiah.....	Noyo.
Miller A.....	Mill Hand.....	Casper.....	50 m NW Ukiah.....	Casper.
McCann A.....	Mill Hand.....	Casper.....	50 m NW Ukiah.....	Casper.
Mathews O.....	Mill Hand.....	Casper.....	50 m NW Ukiah.....	.....
Mathews J.....	Mill Hand.....	Casper.....	50 m NW Ukiah.....	Casper.
Moss W S.....	Teamster.....	Casper.....	50 m NW Ukiah.....	Casper.
McCallum D W.....	Superintendent.....	Casper Mill.....	50 m NW Ukiah.....	Casper.
<b>MORRISON G B</b> .....	Hotel Pro.....	Coast Road.....	46 m W Ukiah.....	Little River.
Mahlman A F.....	Hoteli.....	Coast Road.....	46 m W Ukiah.....	Little River.
McCormack Dr W.....	Physician.....	Coast Road.....	46 m W Ukiah.....	Little River.
McClelland P H.....	Tailor.....	Main Street.....	46 m W Ukiah.....	Mend'o City.
Marks S.....	Merchant.....	Ukiah Street.....	46 m W Ukiah.....	Mend'o City.
Morgan L A.....	Merchant.....	Main Street.....	Main Street.....	Mend'o City.
McDonald J.....	Cook.....	Main Street.....	Main Street.....	Mend'o City.
Moore S B.....	Teamster.....	.....	65 m SW Ukiah.....	Punta Arenas
<b>MORSE L G</b> .....	Attorney.....	.....	65 m SW Ukiah.....	Punta Arenas
Mathews E F.....	Blacksmith.....	.....	65 m SW Ukiah.....	Punta Arenas
Morse Dr J G.....	Physician.....	.....	65 m SW Ukiah.....	Punta Arenas
Millican D.....	Log Contractor.....	.....	Millican Street.....	Mend'o City.
Myers S C.....	Farmer.....	Sanel Valley.....	13 m SE Ukiah.....	Sanel.
Marshall.....	Farmer.....	Sanel Valley.....	14 m SE Ukiah.....	Sanel.
McGlashan John.....	Farmer.....	Sanel Valley.....	12 m SE Ukiah.....	Sanel.
Moore John.....	Blacksmith.....	.....	Perkins Street.....	Ukiah City.
McCain J P.....	Cabinet Maker.....	State Street.....	Pine and Smith.....	Ukiah City.
<b>MILLER E F</b> .....	Barber Shop.....	Ukiah Street.....	School Avenue.....	Ukiah City.
Montour J.....	Laborer.....	.....	School Street.....	Ukiah City.
<b>McGARVEY R</b> .....	Attorney.....	School and Perkins.....	Bush and Perkins.....	Ukiah City.
<b>McGIMSEY T J</b> .....	Merchant.....	State and Standley.....	Main Street.....	Ukiah City.
<b>McDONALD A C</b> .....	Hotel Prop.....	Cloverdale&UkiahRd	22 m SE Ukiah.....	Cloverdale.
Miller J.....	Carpenter.....	.....	Perkins Street.....	Ukiah City.
Mathers Geo.....	.....	.....	Perkins Street.....	Ukiah City.
<b>McDOUALL GEO</b> .....	Druggist.....	State Street.....	Ukiah Hotel.....	Ukiah City.
<b>McCOWEN D D S GEO</b> .....	Dentist.....	State Street.....	State Street.....	Ukiah City.
<b>MONTGOMERY ALEX</b> .....	Editor.....	Standley and School.....	.....	Ukiah City.
Moore & Chambars.....	Saloon.....	Standley and State.....	.....	Ukiah City.
Moore J R.....	Saloon.....	Standley and State.....	Perkins Street.....	Ukiah City.
Morse Dr L.....	Physician.....	School Street.....	.....	Ukiah City.
Morris John W.....	Butcher.....	State Street.....	State Street.....	Ukiah City.
Madden R E.....	Teamster.....	Potter Valley.....	16 m N Ukiah.....	Pomo.
<b>McGEE &amp; RADER</b> .....	Merchants.....	Potter Valley.....	18 m N Ukiah.....	Centreville.
Noble.....	Farmer.....	.....	70 m SW Ukiah.....	Gualala.
Nugent T.....	Paper Manufac'r.....	.....	57 m SW Ukiah.....	Manchester.
Nugent P.....	Paper Manufac'r.....	.....	57 m SW Ukiah.....	Manchester.
Nickerson Capt.....	Saw Mill.....	.....	55 m SW Ukiah.....	Coffy's Cove.
Newman A.....	Laborer.....	Coffy's Cove.....	55 m SW Ukiah.....	Coffy's Cove.
Nickery D.....	Laborer.....	Navarro Flat.....	50 m SW Ukiah.....	Navarro R.
Nobbery J.....	Shoemaker.....	Navarro Ridge.....	50 m SW Ukiah.....	Navarro R.
New E.....	Farmer.....	.....	80 m NW Ukiah.....	Kibesillah.
<b>NORRIS L</b> .....	Farmer.....	Long Valley.....	40 m NW Ukiah.....	Cahto.
Norton N.....	Farmer.....	Little Lake Valley.....	20 m NW Ukiah.....	Willitsville.
Noble A.....	Farmer.....	.....	25 m SW Ukiah.....	Booneville.
Nunn T M.....	Farmer.....	Anderson Valley.....	30 m SW Ukiah.....	Christine.
Nunn H.....	Farmer.....	Anderson Valley.....	30 m SW Ukiah.....	Christine.
Notashay.....	Farmer.....	Heeser Road.....	14 m NW Ukiah.....	Ukiah City.
Nichols J F.....	Mill Hand.....	Big River Mill.....	45 m W Ukiah.....	Mend'o City.
<b>NORRIS A</b> .....	Farmer.....	Ukiah Valley.....	1½ m NE Ukiah.....	Ukiah City.
Nadro M.....	Clerk.....	Round Valley.....	65 m N Ukiah.....	Covelo.
Nour J.....	Farmer.....	Potter Valley.....	15 m N Ukiah.....	Pomo.
Nissin Wm.....	Laborer.....	.....	65 m SW Ukiah.....	Punta Arenas
Newfield M.....	Merchant.....	.....	65 m SW Ukiah.....	Punta Arenas
Newfield N.....	Merchant.....	.....	85 m SW Ukiah.....	Punta Arenas
Norris H M.....	Mail Contractor.....	.....	State Street.....	Ukiah City.
<b>NESTLER JOHN</b> .....	Harness Manuf'r.....	Standley Street.....	State Street.....	Ukiah City.
Nutting H C.....	Hotel Pro.....	Potter Valley.....	16 m N Ukiah.....	Pomo.
<b>NORAGER CHAS</b> .....	Hotel Pro.....	Coast Road.....	45 m W Ukiah.....	Little River.
<b>NORTON W H</b> .....	Hotel Pro.....	Main Street.....	Main Street.....	Mend'o City.
<b>NELSON A</b> .....	Constable.....	.....	45 m NW Ukiah.....	Mend'o City.
Olmstead C.....	Wood Dealer.....	Bourn's Landing.....	87 m SW Ukiah.....	Gualala.
O'Neil Wm.....	Farmer.....	.....	53 m SW Ukiah.....	Coffy's Cove.
O'Brien M.....	Saloon.....	Pine Grove.....	48 m NW Ukiah.....	Mend'o City.
Owens.....	Farmer.....	Sherwood Valley.....	30 m NW Ukiah.....	Sherwood V.
Odell H.....	Farmer.....	Anderson Valley.....	5 m SW Ukiah.....	Ukiah City.

NAME.	OCCUPATION.	PLACE OF BUSINESS.	RESIDENCE.	TOWN OR POST OFFICE
Owens W P.....	Farmer.....	Anderson Valley R'd	20 m SW Ukiah.....	Booneville.
Obarr A.....	Farmer.....	Anderson Valley R'd	22 m SW Ukiah.....	Booneville.
Owens Wm.....	Farmer.....	Anderson Valley R'd	20 m SW Ukiah.....	Booneville.
Olsen M.....	Marker.....	Navarro Mill.....	50 m W Ukiah.....	Navarro.
Olsen J.....	Mill Hand.....	Big River Mill.....	45 m W Ukiah.....	Mend'o City.
O'Brien E.....	Mill Hand.....	Big River Mill.....	45 m W Ukiah.....	Mend'o City.
O'Farrell P K.....	Farmer.....	.....	66 m N Ukiah.....	Covelo.
<b>ODELL &amp; HOFFMANN</b>	Blacksmiths.....	Round Valley.....	65 m N Ukiah.....	Covelo.
<b>ODELL A.....</b>	Blacksmith.....	Round Valley.....	65 m N Ukiah.....	Covelo.
Ornburn W.....	Farmer.....	.....	32 m SW Ukiah.....	Yorkville.
Ornburn J.....	Farmer.....	.....	32 m SW Ukiah.....	Yorkville.
Orr Saml.....	Fruit Grower.....	State Street.....	State Street.....	Ukiah City.
Owens Mrs S.....	.....	.....	School Street.....	Ukiah City.
Osborn C.....	Carpenter.....	.....	Perkins Street.....	Ukiah City.
Ogden Mrs.....	.....	.....	Perkins Street.....	Ukiah City.
Odell N.....	Laborer.....	.....	.....	Ukiah City.
<b>OVERMYER J Q.....</b>	Stage Prop'r.....	.....	Main Street.....	Ukiah City.
Odell D.....	Hardware.....	State Street.....	State Street.....	Ukiah City.
Olliver D.....	Laborer.....	.....	65 m SW Ukiah.....	Punta Arenas
Oscar Geo.....	Laborer.....	.....	Main Street.....	Mend'o City.
Patton J.....	Farmer.....	Anderson Valley R'd	20 m SW Ukiah.....	Booneville.
Prather C.....	Farmer.....	Anderson Valley R'd	25 m SW Ukiah.....	Booneville.
Perry D.....	Farmer.....	Anderson Valley R'd	30 m SW Ukiah.....	Christine.
Prather W.....	Farmer.....	Anderson Valley R'd	24 m SW Ukiah.....	Booneville.
Plummer Wm.....	Watchman.....	Navarro Mill.....	50 m W Ukiah.....	Navarro.
Peterson C.....	Planer.....	Navarro Mill.....	50 m W Ukiah.....	Navarro.
Perry J.....	Board Sorter.....	Navarro Mill.....	50 m W Ukiah.....	Navarro.
Paddleford D A.....	Mill Hand.....	Big River Mill.....	45 m W Ukiah.....	Mend'o City.
Peterson W H H.....	Mill Hand.....	Big River Mill.....	45 m W Ukiah.....	Mend'o City.
Parsons N.....	Mill Hand.....	Big River Mill.....	45 m W Ukiah.....	Mend'o City.
Pierce Wm E.....	Mill Hand.....	Coast Road.....	45 m W Ukiah.....	Little River.
Perkins F S.....	Lumberman.....	Coast Road.....	45 m W Ukiah.....	Little River.
<b>PERKINS C A.....</b>	Saw Mill Prop.....	Little River.....	45 m W Ukiah.....	Little River.
<b>PHILBRICK Q O.....</b>	Market Prop.....	Main Street.....	Main Street.....	Mend'o City.
Pierson E.....	Printer.....	Main Street.....	Main Street.....	Mend'o City.
Peterson Mrs Mary.....	.....	.....	Main Street.....	Mend'o City.
<b>PARDON MRS H.....</b>	Boarding House	Vichy Soda Springs..	3 m E Ukiah.....	Ukiah City.
Patton W.....	Farmer.....	.....	13 m N Ukiah.....	Ukiah City.
<b>PULLIN W.....</b>	Farmer.....	Round Valley.....	63 m N Ukiah.....	Covelo.
Potter E R.....	Farmer.....	Round Valley.....	65 m N Ukiah.....	Covelo.
Potter W.....	Farmer.....	Round Valley.....	65 m N Ukiah.....	Covelo.
Perrington S A.....	Farmer.....	.....	.....	Covelo.
Peterson Bros.....	Farmers.....	.....	.....	Covelo.
<b>PURCELL P.....</b>	Farmer.....	Round Valley.....	65 m N Ukiah.....	Covelo.
Prising G J.....	Book Store.....	Round Valley.....	65 m N Ukiah.....	Covelo.
<b>PERRY A C.....</b>	Merchant.....	Round Valley.....	65 m N Ukiah.....	Covelo.
Powers R.....	Farmer.....	Coyote Valley.....	6 m N Ukiah.....	Ukiah City.
Phillips J D.....	Farmer.....	Potter Valley.....	22 m N Ukiah.....	Centreville.
Preston L E.....	Farmer.....	Potter Valley.....	22 m N Ukiah.....	Centreville.
Peto C.....	Laborer.....	.....	65 m SW Ukiah.....	Punta Arenas
<b>PETERS WM.....</b>	Merchant.....	.....	65 m SW Ukiah.....	Punta Arenas
<b>PETERS H.....</b>	Clerk.....	.....	65 m SW Ukiah.....	Punta Arenas
Phillips John.....	Wood Dealer.....	Bourn's Landing.....	87 m SW Ukiah.....	Gualala.
Peterson C.....	Laborer.....	Bourn's Landing.....	87 m SW Ukiah.....	Gualala.
Porter.....	Farmer.....	.....	70 m SW Ukiah.....	Gualala.
Peoples H A.....	Filer.....	Gualala Mill.....	70 m SW Ukiah.....	Gualala.
Pooler W.....	Laborer.....	.....	72 m SW Ukiah.....	Fish Rock.
Patton T S.....	Laborer.....	.....	71 m SW Ukiah.....	Fish Rock.
Pounds I.....	Laborer.....	Steen's Landing.....	70 m SW Ukiah.....	Punta Arenas
Pillpott.....	Laborer.....	.....	59 m SW Ukiah.....	Manchester.
Pease C B.....	Farmer.....	.....	59 m SW Ukiah.....	Manchester.
Pease C.....	Farmer.....	.....	59 m SW Ukiah.....	Manchester.
Polland.....	.....	.....	57 m SW Ukiah.....	Manchester.
Phillips P.....	Foreman.....	Sander's Mill.....	54 m SW Ukiah.....	Ceffy's Cove.
Peoples E T.....	Filer.....	Albion Mill.....	44 m SW Ukiah.....	Albion.
Pullen W S.....	Farmer.....	.....	44 m SW Ukiah.....	Little River.
Pullen C.....	Farmer.....	.....	42 m SW Ukiah.....	Little River.
Perkins C.....	Farmer.....	.....	41 m SW Ukiah.....	Little River.
Patton Thos.....	Farmer.....	.....	77 m NW Ukiah.....	Kibesillah.
Packard A A.....	Farmer.....	.....	80 m NW Ukiah.....	Kibesillah.
Purdy H.....	Farmer.....	.....	46 m NW Ukiah.....	Cahto.
Pinches S.....	Farmer.....	Long Valley.....	49 m NW Ukiah.....	Cahto.



NAME.	OCCUPATION.	PLACE OF BUSINESS.	RESIDENCE.	TOWN OR POST OFFICE
POE R H	Farmer	Long Valley	41 m NW Ukiah	Cahto.
Pile	Farmer		38 m NW Ukiah	Cahto.
POLAND W	Farmer	Sherwood Valley	34 m NW Ukiah	Sherwood V.
Parten J	Farmer	Walker Valley	16 m NW Ukiah	Ukiah City.
Pitner D G	Farmer		1½ m NW Ukiah	Ukiah City.
Paterson Thos	Wheelwright	Main Street	Main Street	Sanel.
Parsons Wm	Farmer	McDowell Valley	16 m SE Ukiah	Sanel.
Parsons Thos	Farmer	McDowell Valley	16 m SE Ukiah	Sanel.
Parsons R	Farmer	McDowell Valley	16 m SE Ukiah	Sanel.
Parsons J	Farmer	McDowell Valley	16 m SE Ukiah	Sanel.
PIKE DR H G	Physician	Sanel Valley	14 m SE Ukiah	Sanel.
Penia Blas	Farmer	Sanel Valley	15 m SE Ukiah	Sanel.
Penia L	Farmer	Sanel Valley	15 m SE Ukiah	Sanel.
Porter Mrs J E			State Street	Ukiah City.
Perkins J F	Blacksmith	State Street	Morris Street	Ukiah City.
PAGE J	Barber	State Street	Morris Street	Ukiah City.
Pratt Dr E H	Physician		Morris Street	Ukiah City.
Purdy T V	Clerk	State and Standley	Morris Street	Ukiah City.
PAGE R H	Barber	Ukiah House	School Avenue	Ukiah City.
PAGE & MILLER	Barbers	Ukiah House		Ukiah City.
Pressey Mrs M	S Machine Ag't	State Street	State Street	Ukiah City.
Perkins A T	Blacksmith	State Street	Main Street	Ukiah City.
Parsley Mrs L				Ukiah City.
Perkins Frank	Blacksmith	State Street	Main Street	Ukiah City.
PARTIN MRS M A	Hotel Prop'r	Main Street	16 m N Ukiah	Pomo.
Powell H T	Dep'ty Assessor	Coast Road	70 m NW Ukiah	Kibesillah.
Perry Capt J M	Harbor Master	Noyo River	57 m NW Ukiah	Noyo.
Peterson T H	Ship Builder	Coast Road	45 m W Ukiah	Little River.
Pullen Jas	Lumberman	Coast Road	45 m W Ukiah	Little River.
Pierce Geo D	Carpenter	Coast Road	45 m W Ukiah	Little River.
QUINLIVIN M	Farmer	Bourn's Landing	87 m SW Ukiah	Gualala.
Quinlavin D	Blacksmith	Calpella	6 m NW Ukiah	Ukiah City.
Quimby D S	Hairdresser		65 m SW Ukiah	Punta Arenas
RHODES G T	Farmer	Ukiah Valley	2 m S Ukiah	Ukiah City.
Ruddie L	Farmer	Ukiah Valley	2 m S Ukiah	Ukiah City.
Ruddie M	Farmer	Ukiah Valley	2 m S Ukiah	Ukiah City.
ROBERTSON N S	Farmer	Ukiah Valley	½ m N Ukiah	Ukiah City.
REDVINE F A	Farmer	Round Valley	65 m N Ukiah	Covelo.
Redvine W	Teamster	Round Valley	65 m N Ukiah	Covelo.
Robertson J	Farmer	Ukiah Valley	3 m SE Ukiah	Ukiah City.
Rikert M	Pro Saw Mill	Anderson Valley	29 m SW Ukiah	Hermitage.
Ray M A	Farmer		25 m SW Ukiah	Booneville.
Rogers & Carter	Merchants	Booneville	20 m SW Ukiah	Booneville.
Ross J R	Farmer	Potter Valley	23 m N Ukiah	Centreville.
Rader C	Farmer	Potter Valley	23 m N Ukiah	Centreville.
Ristine & Thomas	Farmer		20 m N Ukiah	Pomo.
Read J	Farmer	Anderson Valley R'd	23 m SW Ukiah	Booneville.
Riley J	Farmer	Anderson Valley R'd	30 m SW Ukiah	Christine.
Ramstead J	Farmer		12 m NW Ukiah	Ukiah City.
Ryerson	Farmer		20 m NW Ukiah	Ukiah City.
Runk Wm	Blacksmith	Little Lake Valley	Little Lake Valley	Willitsville.
Rogers J T	Head Sawyer	Navarro Mill	50 m W Ukiah	Navarro.
Reese T	Off Bearer	Navarro Mill	50 m W Ukiah	Navarro.
Rice C	Wharf Hand	Navarro Mill	50 m W Ukiah	Navarro.
Rueckert A	Watchman	Big River Mill	45 m W Ukiah	Mend'o City.
Rafte F		Coast Road	45 m W Ukiah	Little River.
Robker R	Laborer	Bourn's Landing	87 m SW Ukiah	Gualala.
Robker I	Foreman	Gualala Mill	70 m SW Ukiah	Gualala.
Reenking C W	Postmaster	Manchester	59 m SW Ukiah	Manchester.
Renshaw J	Laborer	Coffy's Cove	55 m SW Ukiah	Coffy's Cove.
Roche P	Laborer	Coffy's Cove	55 m SW Ukiah	Coffy's Cove.
Roche R	Laborer	Coffy's Cove	55 m SW Ukiah	Coffy's Cove.
Reid	Teamster	Navarro Flat	50 m SW Ukiah	Navarro R.
RICE WM	Farmer		46 m NW Ukiah	Mend'o City.
Ray T	Farmer		50 m NW Ukiah	Cahto.
Requa Alf	Farmer	Long Valley	36 m NW Ukiah	Cahto.
Riel P	Farmer	Sherwood Valley	30 m NW Ukiah	Sherwood V.
Rouse L	Lumberman		28 m NW Ukiah	Sherwood V.
Raymon Geo	Farmer		26 m NW Ukiah	Willitsville.
Russe H	Farmer		24 m NW Ukiah	Willitsville.
ROWILSON W D	Farmer	Little Lake Valley	22 m NW Ukiah	Willitsville.
Rowilson J G	Farmer	Little Lake Valley	23 m NW Ukiah	Willitsville.

NAME.	OCCUPATION.	PLACE OF BUSINESS.	RESIDENCE.	TOWN OR POST OFFICE
Rowland J.....	Farmer.....	.....	2½ m N Ukiah.....	Ukiah City.
Rien Wm.....	Farmer.....	Anderson Valley R'd	25 m SW Ukiah.....	Booneville.
Rawls R.....	Farmer.....	Anderson Valley R'd	25 m SW Ukiah.....	Booneville.
Rawls T.....	Farmer.....	Anderson Valley R'd	25 m SW Ukiah.....	Booneville.
Rawls J.....	Farmer.....	Anderson Valley R'd	25 m SW Ukiah.....	Booneville.
Rogers J T.....	Merchant.....	Anderson Valley R'd	20 m SW Ukiah.....	Booneville.
Rock W.....	Farmer.....	Anderson Valley R'd	22 m SW Ukiah.....	Booneville.
Ramsey Wm.....	Farmer.....	Ukiah Road.....	22 m SE Ukiah.....	Cloverdale.
Rogers John.....	Farmer.....	Russian River Canyon	18 m SE Ukiah.....	Sanel.
<b>REEVES T.</b> .....	Lumber Dealer.	.....	Perkins Street.....	Ukiah City.
Reed J S.....	Capitalist.....	State Street.....	Oak Street.....	Ukiah City.
Reynolds Mrs F.....	.....	.....	Main Street.....	Ukiah City.
Redemeyer A F.....	Pres Ukiah B'k	State Street.....	Church Street.....	Ukiah City.
Reeves E W.....	Clerk.....	.....	.....	Ukiah City.
Remish L.....	Auctioneer.....	State Street.....	Smith Street.....	Ukiah City.
Rutter Miss F.....	Millinery Store.	Perkins Street.....	Perkins Street.....	Ukiah City.
Rea J M.....	.....	Main Street.....	16 m N Ukiah.....	Pomo.
<b>RADER D.</b> .....	Merchant.....	Main Street.....	18 m N Ukiah.....	Centreville.
Ryan Mrs L.....	Millinery.....	State Street.....	State Street.....	Ukiah City.
Ross A C.....	Foreman.....	Casper.....	50 m NW Ukiah.....	Casper.
Ross Rev J S.....	Bapt Minister.	.....	50 m NW Ukiah.....	Casper.
<b>ROBINSON C D.</b> .....	Hotel Prop.....	Gualala Hotel.....	70 m SW Ukiah.....	Gualala.
Rogers A T.....	Blacksmith.....	Lansing Street.....	Ukiah Street.....	Mend'o City.
Ruddock J.....	Teacher.....	.....	Ukiah Street.....	Mend'o City.
Rand F.....	Printer.....	Main Street.....	Main Street.....	Mend'o City.
Randolph S W.....	Farmer.....	.....	65 m SW Ukiah.....	Punta Arenas
Schlitz C.....	Farmer.....	Ukiah Valley.....	¾ m S Ukiah.....	Ukiah City.
<b>SMITH THOS.</b> .....	Farmer.....	Ukiah Valley.....	7 m SE Ukiah.....	Ukiah City.
Silverhorn C T.....	Farmer.....	Redwood Valley.....	8 m N Ukiah.....	Ukiah City.
Simily S.....	Farmer.....	Round Valley.....	63 m N Ukiah.....	Covelo.
Spring Geo.....	Boatman.....	N Eel River.....	40 m N Ukiah.....	Covelo.
Short J G.....	Farmer.....	Round Valley.....	65 m N Ukiah.....	Covelo.
<b>SHEPPARD W.</b> .....	Farmer.....	Round Valley.....	65 m N Ukiah.....	Covelo.
Shrum A J.....	Farmer.....	Round Valley.....	65 m N Ukiah.....	Covelo.
Steele J M.....	Farmer.....	Round Valley.....	65 m N Ukiah.....	Covelo.
Stunner R.....	Restaurant.....	Round Valley.....	65 m N Ukiah.....	Covelo.
Springs D.....	Dentist.....	Summit Valley.....	75 m N Ukiah.....	Covelo.
Southard W H.....	Farmer.....	Little Lake Valley.....	25 m NE Ukiah.....	Willitsville.
<b>STEPHENS S.</b> .....	Farmer.....	Belle Valley.....	14 m SW Ukiah.....	Booneville.
Slingan H.....	Farmer.....	Potter Valley.....	21 m N Ukiah.....	Centreville.
Snyder W.....	Farmer.....	Potter Valley.....	23 m N Ukiah.....	Centreville.
St Ors Geo.....	Farmer.....	Bourn's Landing.....	87 m SW Ukiah.....	Gualala.
St Ors Wm.....	Carpenter.....	Gualala Mill.....	70 m SW Ukiah.....	Gualala.
Snell A E.....	Tel Agent & Opr	Gualala.....	70 m SW Ukiah.....	Gualala.
Stanley J.....	Barker.....	Gualala.....	70 m SW Ukiah.....	Gualala.
Stanley A D.....	Barker.....	Gualala.....	70 m SW Ukiah.....	Gualala.
Shaw P H.....	Farmer.....	Gualala.....	70 m SW Ukiah.....	Gualala.
Saulsbury J.....	Laborer.....	.....	77 m SW Ukiah.....	Gualala.
Seely G W.....	Laborer.....	.....	77 m SW Ukiah.....	Gualala.
<b>STEEN WM.</b> .....	Wood Dealer.....	Steen's Landing.....	70 m SW Ukiah.....	Punta Arenas
Smith C.....	Laborer.....	Rough & Ready Ld'g	66 m SW Ukiah.....	Punta Arenas
Sangster J.....	Teamster.....	Sanders' Mill.....	65 m SW Ukiah.....	Punta Arenas
Swansen P.....	Barber.....	Gualala.....	.....	Gualala.
Smith Thos.....	Farmer.....	.....	62 m SW Ukiah.....	Punta Arenas
Smith Jas.....	Printer.....	.....	62 m SW Ukiah.....	Punta Arenas
Stuart J.....	Farmer.....	.....	56 m SW Ukiah.....	Punta Arenas
Scott H B.....	Painter.....	.....	59 m SW Ukiah.....	Manchester.
Sheppard J.....	Farmer.....	.....	59 m SW Ukiah.....	Manchester.
Smalley J.....	Farmer.....	.....	54 m SW Ukiah.....	Coffy's Cove.
Stewart S C.....	Farmer.....	.....	54 m SW Ukiah.....	Coffy's Cove.
Shevrel B.....	Laborer.....	Coffy's Cove.....	55 m SW Ukiah.....	Coffy's Cove.
Sanders A.....	Lumber Mill.....	.....	55 m SW Ukiah.....	Coffy's Cove.
Shoemeck L.....	Farmer.....	.....	54 m SW Ukiah.....	Coffy's Cove.
Shoemeck Wm.....	Farmer.....	.....	54 m SW Ukiah.....	Coffy's Cove.
Spooner J Q.....	Farmer.....	.....	54 m SW Ukiah.....	Coffy's Cove.
Scott O W.....	Farmer.....	.....	58 m SW Ukiah.....	Miller.
Stinson P.....	Slab Carrier.....	Navarro Mill.....	50 m W Ukiah.....	Navarro.
Silveira V.....	Mill Hand.....	Big River Mill.....	45 m W Ukiah.....	Mend'o City.
Stone O M.....	Mill Hand.....	Big River Mill.....	45 m W Ukiah.....	Mend'o City.
Svenson Sven.....	Mill Hand.....	Big River Mill.....	45 m W Ukiah.....	Mend'o City.
Shultz F.....	Mill Hand.....	Big River Mill.....	45 m W Ukiah.....	Mend'o City.
Sullivan J.....	Mill Hand.....	Big River Mill.....	45 m W Ukiah.....	Mend'o City.




NAME.	OCCUPATION.	PLACE OF BUSINESS.	RESIDENCE.	TOWN OR POST OFFICE
Sweitzer G.....	Mill Hand.....	Big River Mill.....	45 m W Ukiah.....	Mend'o City.
Sheridan M.....	Laborer.....	.....	60 m SW Ukiah.....	Miller.
Slaburg J.....	Laborer.....	.....	60 m SW Ukiah.....	Miller.
Schiler A.....	Laborer.....	Coffy's Cove.....	55 m SW Ukiah.....	Coffy's Cove.
Suckforth J.....	Foreman.....	Navarro Mill.....	50 m SW Ukiah.....	Navarro R.
Smith J.....	Farmer.....	.....	54 m SW Ukiah.....	Navarro R.
Smith R.....	Farmer.....	.....	54 m SW Ukiah.....	Navarro R.
Stewart D R.....	Blacksmith.....	Navarro Ridge.....	50 m SW Ukiah.....	Navarro R.
Stacy W.....	Laborer.....	Navarro Ridge.....	50 m SW Ukiah.....	Navarro R.
<b>SASS C D F</b> .....	Brewery.....	Pine Grove.....	48 m NW Ukiah.....	Mend'o City.
Schrapp J.....	Saloon.....	.....	45 m NW Ukiah.....	Mend'o City.
Stickney R.....	Farmer.....	.....	41 m NW Ukiah.....	Mend'o City.
<b>STILWELL JOS</b> .....	Farmer.....	.....	41 m NW Ukiah.....	Mend'o City.
Smith J.....	Farmer.....	Ten Mile River.....	75 m NW Ukiah.....	Kibesillah.
Switzer A.....	Farmer.....	.....	78 m NW Ukiah.....	Kibesillah.
Switzer P.....	Farmer.....	.....	78 m NW Ukiah.....	Kibesillah.
Shook H.....	Farmer.....	.....	80 m NW Ukiah.....	Kibesillah.
Smith Geo.....	Farmer.....	.....	81 m NW Ukiah.....	Kibesillah.
<b>SMITH WM</b> .....	Farmer.....	.....	89 m NW Ukiah.....	Kibesillah.
Stone T.....	Farmer.....	.....	93 m NW Ukiah.....	Kibesillah.
Smith C.....	Farmer.....	.....	56 m NW Ukiah.....	Cahto.
Stevenson Geo.....	Farmer.....	Eel River.....	56 m NW Ukiah.....	Cahto.
<b>SARGEANT R W</b> .....	Farmer.....	Long Valley.....	50 m NW Ukiah.....	Cahto.
Simons C.....	Farmer.....	Long Valley.....	50 m NW Ukiah.....	Cahto.
Schroader H.....	Farmer.....	.....	36 m NW Ukiah.....	Cahto.
Snider J.....	Farmer.....	Sherwood Valley.....	30 m NW Ukiah.....	Sherwood V.
Stanley J M.....	Farmer.....	Sherwood Valley.....	30 m NW Ukiah.....	Sherwood V.
<b>SON D</b> .....	Farmer.....	Sherwood Valley.....	30 m NW Ukiah.....	Sherwood V.
Snell J.....	Farmer.....	.....	25 m NW Ukiah.....	Willitsville.
Simonson O.....	Farmer.....	Little Lake Valley.....	22 m NW Ukiah.....	Willitsville.
Southard Wm.....	Farmer.....	.....	18 m NW Ukiah.....	Willitsville.
Seward A.....	Farmer.....	.....	9 m SW Ukiah.....	Ukiah City.
Stevens S.....	Farmer.....	Anderson Valley R'd.....	16½ m SW Ukiah.....	Ukiah City.
Starkey A.....	Farmer.....	Anderson Valley R'd.....	20 m SW Ukiah.....	Booneville.
Sage A.....	Farmer.....	Anderson Valley R'd.....	22 m SW Ukiah.....	Booneville.
Smalley J.....	Farmer.....	Anderson Valley R'd.....	22 m SW Ukiah.....	Booneville.
Sells F B.....	Farmer.....	Anderson Valley R'd.....	25 m SW Ukiah.....	Booneville.
Snider J.....	Farmer.....	Anderson Valley R'd.....	25 m SW Ukiah.....	Booneville.
Sturdybeggar D.....	Farmer.....	Anderson Valley R'd.....	27 m SW Ukiah.....	Booneville.
Solomon A.....	Farmer.....	Anderson Valley R'd.....	30 m SW Ukiah.....	Christine.
Schwind J.....	Farmer.....	Anderson Valley R'd.....	30 m SW Ukiah.....	Christine.
Stubblefield R.....	Farmer.....	Anderson Valley R'd.....	20 m SW Ukiah.....	Booneville.
Snuffins A.....	Farmer.....	Heeser Road.....	5 m NW Ukiah.....	Ukiah City.
Snuffins L S.....	Farmer.....	Heeser Road.....	5 m NW Ukiah.....	Ukiah City.
Shoemaker J W.....	Farmer.....	Heeser Road.....	6 m NW Ukiah.....	Ukiah City.
Stevens W.....	Farmer.....	Heeser Road.....	10 m NW Ukiah.....	Ukiah City.
Stockwell M V.....	Farmer.....	Canyon Road.....	6 m N Cloverdale.....	Cloverdale.
<b>SEVERNANCE H</b> .....	Hotel Prop.....	Junct Coast & Val Rd.....	50 m W Ukiah.....	Navarro.
Sukeforth E G.....	Mill Supt.....	Navarro River.....	50 m W Ukiah.....	Navarro.
Sander Geo.....	Lumber Piler.....	Navarro River.....	50 m W Ukiah.....	Navarro.
Swanson P.....	Barker.....	Navarro River.....	50 m W Ukiah.....	Navarro.
Seavy H B.....	Mail Contractor.....	Noyo River.....	57 m NW Ukiah.....	Noyo.
Seymour Fred.....	Farmer.....	Noyo River.....	56 m NW Ukiah.....	Noyo.
<b>STEVENS I</b> .....	Postmaster.....	Coast Road.....	45 m W Ukiah.....	Little River.
Spearin L.....	Laborer.....	Coast Road.....	45 m W Ukiah.....	Little River.
Short Z A.....	Clerk.....	Gualala Hotel.....	60 m SW Ukiah.....	Gualala.
Smith Capt F.....	Mariner.....	.....	Ukiah Street.....	Mend'o City.
Shultz F.....	Laborer.....	.....	Ukiah Street.....	Mend'o City.
Silvie V.....	Laborer.....	.....	Main Street.....	Mend'o City.
Sansberry J.....	Laborer.....	.....	65 m SW Ukiah.....	Punta Arenas
Sansberry F.....	Laborer.....	.....	65 m SW Ukiah.....	Punta Arenas
Smith M T.....	Clerk.....	.....	65 m SW Ukiah.....	Punta Arenas
Stevens S S.....	Carpenter.....	.....	65 m SW Ukiah.....	Punta Arenas
Schlachter J.....	Brewer.....	.....	65 m SW Ukiah.....	Punta Arenas
Spaulding G S.....	Photographer.....	.....	55 m SW Ukiah.....	Punta Arenas
Spencer D.....	Teamster.....	.....	65 m SW Ukiah.....	Punta Arenas
Spencer G.....	Laborer.....	.....	65 m SW Ukiah.....	Punta Arenas
Stewart W.....	Watchman.....	.....	Bridge Street.....	Mend'o City.
Standley H.....	Hotel Prop.....	Ukiah Road.....	17 m SE Ukiah.....	Sanel.
Standley R.....	Butcher.....	Sanel Valley.....	Main Street.....	Sanel.
Struss Peter.....	Farmer.....	Knight's Valley.....	9 m SE Ukiah.....	Sanel.
Smith J P.....	Trader.....	.....	.....	Ukiah City.

NAME.	OCCUPATION.	PLACE OF BUSINESS.	RESIDENCE.	TOWN OR POST OFFICE
Scott A.....	Carpenter.....	.....	Morris Street.....	Ukiah City.
Sanders Wm.....	.....	.....	Perkins Street.....	Ukiah City.
Smith Mrs N.....	.....	.....	.....	Ukiah City.
Sloper Jas.....	Carpenter.....	.....	.....	Ukiah City.
Sturtevant J H.....	Stock Raiser.....	40 m N Ukiah.....	.....	Ukiah City.
Shelton M.....	Farmer.....	.....	State Street.....	Ukiah City.
Smedley H.....	Laborer.....	.....	Main Street.....	Ukiah City.
<b>SULLIVAN L S</b> .....	Hotel.....	State Street.....	State Street.....	Ukiah City.
Spencer Geo.....	Livery Stable.....	Main Street.....	Main and Perkins.....	Ukiah City.
Short J.....	Farmer.....	.....	Perkins Street.....	Ukiah City.
Schneider C P.....	Furniture.....	State Street.....	Pine and Henry.....	Ukiah City.
Smith Leonard.....	Butcher.....	State Street.....	Ukiah House.....	Ukiah City.
Son C J.....	Saloon.....	Standley Street.....	Main Street.....	Ukiah City.
Street C V.....	Feed Stable.....	Main Street.....	16 m N Ukiah.....	Pomo.
<b>SMITH W T</b> .....	Merchant.....	Potter Valley.....	16 m N Ukiah.....	Pomo.
<b>SIMPSON &amp; WHITE</b> .....	Merchants.....	Cahto Valley.....	45 m N Ukiah.....	Cahto.
<b>SIMPSON J P</b> .....	Merchant.....	Cahto Valley.....	45 m N Ukiah.....	Cahto.
Smith Mrs J.....	Hotel Proprietor.....	Coast Road.....	70 m N Ukiah.....	Kibesillah.
Stewart C.....	Chute Prop.....	Coast Road.....	70 m N Ukiah.....	Kibesillah.
Tinnel.....	Farmer.....	Ukiah Valley.....	½ m N Ukiah.....	Ukiah City.
<b>TONEY J O</b> .....	Sheep Raiser.....	Scott Valley.....	35 m N Ukiah.....	Willitsville.
<b>TONEY S F</b> .....	Sheep Raiser.....	Scott Valley.....	25 m N Ukiah.....	Willitsville.
<b>TOWNSEND F O</b> .....	Sheep Raiser.....	Eden Valley.....	45 m N Ukiah.....	Ukiah City.
<b>THOMPSON D</b> .....	Farmer.....	Round Valley.....	65 m N Ukiah.....	Covelo.
Thompson F.....	Farmer.....	Round Valley.....	65 m N Ukiah.....	Covelo.
Thompson J.....	Farmer.....	Round Valley.....	65 m N Ukiah.....	Covelo.
Thomas J.....	Farmer.....	Anderson Valley.....	28 m SW Ukiah.....	Hermitage.
Thornton J.....	Farmer.....	Potter Valley.....	22 m N Ukiah.....	Centreville.
Thomas.....	Farmer.....	.....	24 m N Ukiah.....	Pomo.
Tift Wm.....	Laborer.....	.....	70 m SW Ukiah.....	Punta Arenas
Triplett H O.....	Teamster.....	.....	74 m SW Ukiah.....	Fish Rock.
Teitz G.....	Engineer.....	Sanders' Mill.....	65 m SW Ukiah.....	Punta Arenas
Tongue J.....	Bark Dealer.....	Gualala Mill.....	70 m SW Ukiah.....	Gualala.
Thompson.....	Farmer.....	.....	57 m SW Ukiah.....	Punta Arenas
Tomelson J.....	Farmer.....	.....	57 m SW Ukiah.....	Punta Arenas
Taylor S H.....	Farmer.....	.....	59 m SW Ukiah.....	Manchester.
Thurston E T.....	Laborer.....	Coffy's Cove.....	55 m SW Ukiah.....	Coffy's Cove.
Tucker M.....	Laborer.....	Coffy's Cove.....	55 m SW Ukiah.....	Coffy's Cove.
Turner M L.....	Farmer.....	.....	91 m NW Ukiah.....	Kibesillah.
Tuttle D.....	Farmer.....	.....	47 m NW Ukiah.....	Cahto.
Thomas J.....	Farmer.....	Long Valley.....	42 m NW Ukiah.....	Cahto.
<b>THOMAS G W</b> .....	Farmer.....	Long Valley.....	38 m NW Ukiah.....	Cahto.
Thomas J J.....	Farmer.....	Long Valley.....	39 m NW Ukiah.....	Cahto.
Taylor Jas.....	Farmer.....	.....	34 m NW Ukiah.....	Cahto.
Toney S.....	Farmer.....	Sherwood Valley.....	30 m NW Ukiah.....	Sherwood V.
<b>TRABER C P</b> .....	Prop Grist Mill.....	Little Lake Valley.....	18 m NW Ukiah.....	Willitsville.
Taylor J.....	Farmer.....	.....	11 m NW Ukiah.....	Ukiah City.
Tarwater R.....	Farmer.....	Anderson Valley.....	22 m SW Ukiah.....	Booneville.
Traver J W.....	Teacher.....	Little Lake Valley.....	Little Lake.....	Willitsville.
Tinnican G.....	Lumber Piler.....	Navarro Mill.....	50 m W Ukiah.....	Navarro.
Thompson John.....	.....	Coast Road.....	50 m W Ukiah.....	Little River.
Todd J.....	.....	.....	Todd's Addition.....	Ukiah City.
Thomas J.....	Miner.....	.....	.....	Ukiah City.
Thompson.....	.....	.....	Main Street.....	Ukiah City.
<b>THOMPSON BROS</b> .....	Variety Store.....	State Street.....	.....	Ukiah City.
<b>THOMPSON W H H</b> .....	Variety Store.....	State Street.....	State Street.....	Ukiah City.
<b>THOMPSON A W</b> .....	Variety Store.....	State Street.....	State Street.....	Ukiah City.
Tindal C.....	Clerk.....	State and Perkins.....	Ukiah House.....	Ukiah City.
<b>TUTTLE F G</b> .....	Hotel Prop.....	Little Lake Valley.....	22 m N Ukiah.....	Willitsville.
<b>TUTTLE L C</b> .....	Farmer.....	Sherwood Valley.....	31 m N Ukiah.....	Sherwood V.
<b>TOWNSEND JAS</b> .....	Merchant.....	Noyo River.....	57 m NW Ukiah.....	Noyo.
Tierney Thos.....	Watchman.....	Noyo River.....	57 m NW Ukiah.....	Noyo.
Thomas M.....	Laborer.....	.....	Ukiah Street.....	Mend'o City.
Taylor J.....	Laborer.....	.....	Ukiah Street.....	Mend'o City.
<b>TOMLINSON W T</b> .....	Livery Stable.....	Main Street.....	65 m SW Ukiah.....	Punta Arenas
Trout D H.....	Teacher.....	.....	65 m SW Ukiah.....	Punta Arenas
Tonner T.....	Laborer.....	.....	65 m SW Ukiah.....	Punta Arenas
Thatcher W W.....	Merchant.....	Main Street.....	Main Street.....	Sanel.
Updegraff J.....	Farmer.....	Round Valley.....	65 m N Ukiah.....	Covelo.
Underhall J.....	Wheelwright.....	.....	65 m SW Ukiah.....	Punta Arenas
<b>UPPS P</b> .....	Farmer.....	Little Lake Valley.....	23 m NW Ukiah.....	Willitsville.
<b>UTTER I</b> .....	Farmer.....	Little Lake Valley.....	20 m NW Ukiah.....	Willitsville.



NAME.	OCCUPATION.	PLACE OF BUSINESS.	RESIDENCE.	TOWN OR POST OFFICE
<b>VAN NADER W</b> .....	Pro Saw Mill....	Summit Valley.....	75 m N Ukiah.....	Covelo.
Vinigerholz H.....	Farmer.....	.....	59 m SW Ukiah.....	Manchester.
Van Ness.....	Farmer.....	.....	59 m SW Ukiah.....	Manchester.
<b>VESSEL J H</b> .....	Farmer.....	.....	67 m NW Ukiah.....	Noyo.
Vann J S.....	Farmer.....	.....	75 m NW Ukiah.....	Kibesillah.
Vesser.....	Farmer.....	.....	45 m NW Ukiah.....	Cahto.
Valentine Wm.....	Engineer.....	Big River Mill.....	45 m W Ukiah.....	Mend'o City.
Vann Mrs M S.....	.....	Potter Valley.....	23 m N Ukiah.....	Centreville.
Van Nader J.....	Farmer.....	Potter Valley.....	18 m N Ukiah.....	Pomo.
Vasser J.....	Farmer.....	McDowell Valley.....	17 m SE Ukiah.....	Sanel.
Vanalstein F.....	.....	.....	Todd's Addition.....	Ukiah City.
Van Dusen.....	Carpenter.....	.....	Perkins Street.....	Ukiah City.
<b>VINCENT F</b> .....	Wagon Maker..	Little Lake Valley....	22 m N Ukiah.....	Willitsville.
Vonahnen N.....	Cook.....	Casper.....	50 m NW Ukiah.....	Casper.
Whitten R.....	Farmer.....	Ukiah Valley.....	2 m S Ukiah.....	Ukiah City.
Wright B.....	Farmer.....	Redwood Valley.....	11 m N Ukiah.....	Ukiah City.
Wilson J.....	Farmer.....	Redwood Valley.....	11 m N Ukiah.....	Ukiah City.
<b>WRIGHT W</b> .....	Sheep Raiser....	Finney Valley.....	24 m N Ukiah.....	Willitsville.
Wilsey L K.....	Farmer.....	Round Valley.....	65 m N Ukiah.....	Covelo.
Wilsey Bros.....	Farmer.....	Round Valley.....	65 m N Ukiah.....	Covelo.
<b>WHITE GEO</b> .....	Farmer.....	Round Valley.....	65 m N Ukiah.....	Covelo.
<b>WHITE W P</b> .....	Farmer.....	Round Valley.....	65 m N Ukiah.....	Covelo.
Williamson L.....	Farmer.....	Round Valley.....	65 m N Ukiah.....	Covelo.
Weiler J.....	Farmer.....	.....	24 m S Ukiah.....	Cloverdale.
<b>WHITE W D</b> .....	Farmer.....	Ukiah Valley.....	4½ m SE Ukiah.....	Ukiah City.
Weller J.....	Farmer.....	Ukiah Valley.....	3 m SE Ukiah.....	Ukiah City.
<b>WILLIS W E</b> .....	Livery Stable....	Round Valley.....	65 m N Ukiah.....	Covelo.
Walker F.....	Farmer.....	Anderson Valley.....	24 m SW Ukiah.....	Hermitage.
Ward J A.....	Farmer.....	Anderson Valley.....	28 m SW Ukiah.....	Hermitage.
Wallah W.....	Farmer.....	Belle Valley.....	14 m SW Ukiah.....	Booneville.
Waller.....	Farmer.....	.....	14 m N Ukiah.....	Pomo.
Welle A.....	Picket Sawyer..	Navarro Mill.....	50 m W Ukiah.....	Navarro.
Walker J.....	Lumber Piler..	Navarro Mill.....	50 m W Ukiah.....	Navarro.
Wenberg A.....	Lighterman.....	Navarro Mill.....	50 m W Ukiah.....	Navarro.
Williams J.....	Lighterman.....	Navarro Mill.....	50 m W Ukiah.....	Navarro.
Wilbur F.....	Mill Hand.....	Big River Mill.....	45 m W Ukiah.....	Mend'o City.
Williams J.....	Engineer.....	Big River Mill.....	45 m W Ukiah.....	Mend'o City.
Williams E C.....	Superintendent..	Big River Mill.....	45 m W Ukiah.....	Mend'o City.
Walsh G.....	Mill Hand.....	Big River Mill.....	45 m W Ukiah.....	Mend'o City.
<b>WHITE ROBT</b> .....	Merchant.....	Cahto Valley.....	45 m N Ukiah.....	Cahto.
Wilson Wm.....	.....	Coast Road.....	45 m NW Ukiah.....	Little River.
Walker D K.....	Farmer.....	Eel River.....	50 m NW Ukiah.....	Cahto.
Wolf J.....	Farmer.....	Eel River.....	49 m NW Ukiah.....	Cahto.
Wilson Mrs S.....	.....	Ten Mile Valley.....	52 m NW Ukiah.....	Cahto.
Woodward Wm.....	Farmer.....	.....	70 m NW Ukiah.....	Cahto.
<b>WILLIAMS J</b> .....	Farmer.....	32 m NE Cahto.....	76 m NW Ukiah.....	Cahto.
West C.....	Farmer.....	.....	75 m NW Ukiah.....	Cahto.
Wilson J M.....	Farmer.....	6 m N Cahto.....	50 m NW Ukiah.....	Cahto.
<b>WILSON DR R M</b> .....	.....	8 m N Cahto.....	52 m NW Ukiah.....	Cahto.
Woodman G W.....	Farmer.....	4 m N Cahto.....	48 m NW Ukiah.....	Cahto.
Ward R.....	Farmer.....	Long Valley.....	49 m NW Ukiah.....	Cahto.
Ward W.....	Farmer.....	Long Valley.....	49 m NW Ukiah.....	Cahto.
<b>WILLIAMS S</b> .....	Farmer.....	Long Valley.....	39 m NW Ukiah.....	Cahto.
Wilson R.....	Farmer.....	.....	36 m NW Ukiah.....	Cahto.
Whitney C.....	Farmer.....	Sherwood Valley.....	30 m NW Ukiah.....	Sherwood V.
Williams E S.....	Saloon.....	.....	2½ m N Ukiah.....	Ukiah City.
Walker J.....	Farmer.....	Anderson Valley.....	15½ m SW Ukiah.....	Ukiah City.
Witheral L.....	Farmer.....	Anderson Valley.....	20 m SW Ukiah.....	Booneville.
Whipple E.....	Farmer.....	Anderson Valley.....	25 m SW Ukiah.....	Booneville.
Whist C.....	Farmer.....	Anderson Valley.....	30 m SW Ukiah.....	Christine.
Ward J.....	Farmer.....	Anderson Valley.....	30 m SW Ukiah.....	Christine.
Wallace J.....	Farmer.....	Anderson Valley.....	22 m SW Ukiah.....	Booneville.
Wallace L.....	Farmer.....	Anderson Valley.....	22 m SW Ukiah.....	Booneville.
Wallace R.....	Farmer.....	Anderson Valley.....	22 m SW Ukiah.....	Booneville.
Wilderman J.....	Farmer.....	Heeser Road.....	13 m NW Ukiah.....	Ukiah City.
Wallace Wm T.....	Head Planer..	Navarro Mill.....	50 m W Ukiah.....	Navarro.
Woodruff.....	Laborer.....	Bourn's Landing.....	87 m SW Ukiah.....	Gualala.
Ward Jas.....	Engineer.....	Gualala Mill.....	70 m SW Ukiah.....	Gualala.
Ward Jas.....	Carpenter.....	Gualala Mill.....	70 m SW Ukiah.....	Gualala.
Wiley W S.....	Planer.....	Gualala Mill.....	70 m NW Ukiah.....	Gualala.
Wilson J.....	Laborer.....	Bourn's Landing.....	77 m SW Ukiah.....	Gualala.
Wiseman J B.....	Laborer.....	Bourn's Landing.....	77 m SW Ukiah.....	Gualala.





P. SCHUTTLE'S FARM WAGON.



White & Brayley, Lith. Buffalo & Chicago.

## THE SCHUTTLE WAGON

he past thirty years has stood at the head of all other makes. FARMERS, FREIGHTERS, PLANTERS, and public in general, should look to their interest and buy the best article, which is always the cheapest in the end.

**MARCUS C. HAWLEY & CO., Sole Ag'ts.**

Cor. J and Second Sts.,  
**SACRAMENTO.**

108 & 110 FRONT, 12 & 14 PINE STS.,

[OVER.]

**SAN FRANCISCO.**




# MARCUS C. HAWLEY & CO.


IMPORTERS AND WHOLESALE DEALERS IN

## HARDWARE AND AGRICULTURAL IMPLEMENTS,


SOLE AGENTS FOR



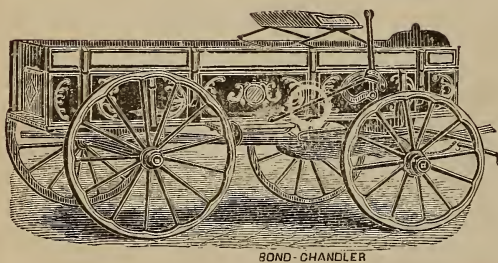
**The Buckeye Mower.**



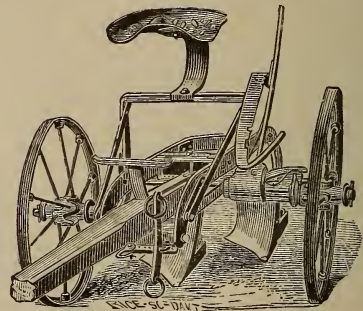
**Buckeye Self-Raking Reaper.**



**Haines' Headers.**



**Schutler Wagons.**



**Deere's Gang Plow.**

**The DEERE GANG PLOW—SIMPLE, STRONG, DURABLE.** The Deere Gang Plow, combining all the qualities that go to make up a perfect implement, will work a revolution in this class of Plows. Its Strength, Durability, Lightness of Draft, Simplicity of Construction, Ease of Management, and Perfect Work, make it, to the farmer, the most valuable invention of the age. Send for descriptive circulars.

Also Sole Agents for **Buckeye Grain Drill, John Deere's Moline Plows, Challenge Feed Mills, Burdick's National Hay Cutter, Taylor's Sulkey Rakes, Chisel Cultivators, Novelty Mill and Grain Separator, Horse Hoes, Corn Planters, Cultivators, Cider Mills, etc.**

*Send for Illustrated Catalogue with Price List.*

## MARCUS C. HAWLEY & CO.

108 and 110 Front Street, San Francisco.

Sacramento: cor. J and Second Sts.

NAME.	OCCUPATION.	PLACE OF BUSINESS.	RESIDENCE.	TOWN OR POST OFFICE
Walker J B.....	Laborer.....	Steen's Landing.....	69 m SW Ukiah.....	Punta Arenas
Warren C.....	Bark Dealer.....	Gualala Mill.....	70 m SW Ukiah.....	Gualala.
Warren B F.....	Bark Dealer.....	Gualala Mill.....	70 m SW Ukiah.....	Gualala.
<b>WHITE S S.....</b>	Farmer.....	.....	58 m SW Ukiah.....	Manchester.
Wooden J.....	Farmer.....	.....	59 m SW Ukiah.....	Manchester.
Watkins.....	Farmer.....	.....	59 m SW Ukiah.....	Manchester.
Wilson.....	Farmer.....	.....	59 m SW Ukiah.....	Manchester.
Wright L E.....	Farmer.....	.....	60 m SW Ukiah.....	Miller.
Wright G W.....	Farmer.....	.....	60 m SW Ukiah.....	Miller.
Welch T.....	Farmer.....	.....	60 m SW Ukiah.....	Miller.
<b>WELLE &amp; CONWAY.....</b>	Merchants.....	Coffy's Cove.....	55 m SW Ukiah.....	Coffy's Cove.
<b>WELLE F W.....</b>	Merchant.....	Coffy's Cove.....	55 m SW Ukiah.....	Coffy's Cove.
Wallace T.....	Laborer.....	Navarro Mill.....	50 m SW Ukiah.....	Navarro R.
<b>WILLIAMS G R.....</b>	Saloon.....	.....	45 m NW Ukiah.....	Mend'o City.
<b>WELLER H L.....</b>	Farmer.....	.....	76 m NW Ukiah.....	Kibesillah.
Wedges A.....	Farmer.....	.....	79 m NW Ukiah.....	Kibesillah.
Walker J O.....	Farmer.....	.....	82 m NW Ukiah.....	Kibesillah.
Wintzer Chas & Co.....	Merchants.....	June Coast & Val Rd	45 m W Ukiah.....	Navarro.
Walker Duncan.....	Teamster.....	Coast Road.....	70 m NW Ukiah.....	Kibesillah.
Watson R.....	Teamster.....	Casper.....	50 m NW Ukiah.....	Casper.
Williams S.....	Foreman.....	Casper Mill.....	50 m NW Ukiah.....	Casper.
Wells Wm.....	Engineer.....	.....	Ukiah Street.....	Mend'o City.
Whittell Dr A P.....	Physician.....	Main Street.....	.....	Mend'o City.
White C E.....	Merchant.....	Albion River.....	48 m W Ukiah.....	Albion.
White E.....	Farmer.....	Albion River.....	48 m W Ukiah.....	Albion.
Willets W.....	Confectioner.....	.....	65 m SW Ukiah.....	Punta Arenas
Woodward M.....	Minister.....	.....	65 m SW Ukiah.....	Punta Arenas
Wade S R.....	Clerk.....	.....	65 m SW Ukiah.....	Punta Arenas
Whitehorse J.....	Shipbuilder.....	.....	65 m SW Ukiah.....	Punta Arenas
Walsh A.....	Blacksmith.....	.....	Lansing Street.....	Mend'o City.
Warren F E.....	Gov Timber Agt	.....	Ukiah Street.....	Mend'o City.
Willard Henry.....	Farmer.....	Sanel Valley.....	15 m SE Ukiah.....	Sanel.
Wright Joseph.....	Farmer.....	Sanel Valley.....	16 m SE Ukiah.....	Sanel.
Wagonseller N.....	Farmer.....	State Street.....	State Street.....	Ukiah City.
Webb Rev J W.....	Minister.....	.....	.....	Ukiah City.
Wise M.....	Merchant.....	State Street.....	Church Street.....	Ukiah City.
Ward H J.....	.....	.....	State Street.....	Ukiah City.
Wheeler S.....	Cashier Bank.....	State Street.....	.....	Ukiah City.
Wurtemberg S.....	Prop Mill.....	State Street.....	.....	Ukiah City.
<b>WHITE W H.....</b>	Merchant Tailor	State Street.....	State Street.....	Ukiah City.
<b>WHITNEY &amp; NESTLER</b>	Harness Man'frs	Standley Street.....	.....	Ukiah City.
<b>WHITNEY W F.....</b>	Harness Man'fr.	Standley Street.....	State Street.....	Ukiah City.
Wilson Wm.....	Farmer.....	Potter Valley.....	16 m NW Ukiah.....	Pomo.
Wattenbarger J.....	Carpenter.....	Potter Valley.....	16 m NW Ukiah.....	Pomo.
Wattenbarger S H.....	Carpenter.....	Potter Valley.....	16 m NW Ukiah.....	Pomo.
Wattenbarger Jacob.....	Farmer.....	Potter Valley.....	16 m N Ukiah.....	Pomo.
Wattenbarger Samuel.....	Farmer.....	Potter Valley.....	16 m N Ukiah.....	Pomo.
Woodrum D L.....	Carpenter.....	Potter Valley.....	16 m N Ukiah.....	Pomo.
<b>WILLITS &amp; JOHNSON..</b>	Mechants.....	Little Lake Valley....	22 m N Ukiah.....	Willitsville.
<b>WILLITS H.....</b>	Merchant.....	Little Lake Valley....	22 m N Ukiah.....	Willitsville.
Ward J D.....	Saloon.....	Cahto Valley.....	22 m N Ukiah.....	Cahto.
<b>WHIPPLE H E &amp; SONS</b>	Merchants.....	.....	70 m NW Ukiah.....	Kibesillah.
<b>WHIPPLE F A.....</b>	Merchant.....	.....	70 m NW Ukiah.....	Kibesillah.
<b>WHIPPLE J F.....</b>	Merchant.....	.....	70 m NW Ukiah.....	Kibesillah.
<b>YORK M.....</b>	Farmer.....	Ukiah Valley.....	1 m NE Ukiah.....	Ukiah City.
<b>YOUNG J.....</b>	Farmer.....	Little Lake Valley....	22 m NW Ukiah.....	Willitsville.
York R.....	Farmer.....	.....	32 m SW Ukiah.....	Yorkville.
Yokom Mrs M J.....	.....	.....	Perkins Street.....	Ukiah City.
Zobel F.....	Laborer.....	.....	71 m SW Ukiah.....	Fish Rock.
<b>ZUVER J H.....</b>	Merchant.....	Miller.....	60 m SW Ukiah.....	Miller.
Zigler C.....	Farmer.....	Ukiah Valley.....	6½ m SE Ukiah.....	Ukiah City.

ERRATA.

<b>NORTON H L.....</b>	Prop Aq Vit Sp.	Little Lake Valley....	20 m NW Ukiah.....	Willitsville.
<b>Norton N W.....</b>	Farmer.....	Little Lake Valley....	20 m NW Ukiah.....	Willitsville.



# BAKER SPRINGS



**H. W. BAKER, Prop'r.**

---

Situated 28 Miles North of Ukiah, Men. Co., Cal.

---

These Springs are located in one of the most beautifully romantic spots in the entire State. The little clearing immediately about them is completely shut in by a dense, primeval forest. Deer and all kinds of smaller game are abundant in this vicinity, and well-stocked Trout streams can be found in every direction at but a short distance.

## **A FINE BATH-HOUSE**

Has been erected near a Sulphur Spring celebrated as a remedial agent, and near it is a Soda Spring, yielding, without question,

## **THE BEST NATURAL SODA WATER**

Of any Spring in the State.

MR. BAKER bestows the best of care upon visitors, and renders their stay there very pleasant. Everything considered, we know of no more delightful spot for a few weeks' holiday than the above.

---

Norris' Stage leaves Ukiah every Monday and Thursday for Covelo, calling here; and returning, reaches here each Thursday and Saturday on its way to Ukiah.

D. BEADLE.

A. CHALFANT.

# CHALFANT & CO.,

DEALERS IN

## General Merchandise,

POINT ARENA, MEN. CO. CAL.

---

Constantly on hand a Choice Assortment of

Dry Goods, Groceries and Provisions, Boots and Shoes

HATS AND CAPS, WILLOW WARE, WOODEN WARE,

CROCKERY, GLASSWARE, TINWARE, HARDWARE,

Canned Fruits,

Hosiery, Underwear,

Gentlemen's and Ladies' Furnishing Goods of all kinds,

STOVES, NOTIONS, STATIONERY, WALL PAPER,

PAINTS AND OILS.

---

Highest Market Price Paid for Country Produce.

---

We are also the Proprietors of Point Arena Wharf, and keep always on hand a large stock of Ties, Posts, and Framing Timber, as well as a full assortment of all descriptions of Dressed Lumber.



**J. M. ELLIS & Co.**

**GENERAL**

**Merchants and Wool Buyers**

**COR. MAIN & HOWARD STS.**

**COVELO, MENDOCINO CO., CAL.**

**J. M. ELLIS,**

**Notary Public, Conveyancer**

—AND—

**JUSTICE OF THE PEACE.**

—o—

Records Searched and Titles Examined.

**Wm. Steen,**

**STEEN'S LANDING**

**SEVEN MILES**

**S. E. of Point Arena,**

**Men. Co., Cal.**

Mr. Steen is now prepared to

**LOAD SCHOONERS,**

Also to take contracts for furnishing

**WOOD, BARK, POSTS, &c.**



**S. W. MOORE & CO.**

**SEEDSMEN**

**No. 420**

**SANSOME STREET**

(NEAR CLAY)

**SAN FRANCISCO.**

**TIMOTHY, ALFALFA,**

**Clover and Grass Seeds**

CONSTANTLY ON HAND.

*Orders by Mail or Express promptly attended to.*

**Reliable Seeds!**

**Reliable Seeds!**

**SEVIN VINGENT,**

**607 Sansome Street,**

*bet. Washington and Jackson,*

**SAN FRANCISCO.**

**THE WELL-KNOWN SEED-GROWER,**

**SEVIN VINGENT,**

Established in California since 1850,

Is enabled to warrant all his seeds to grow, and "true to name," having the advantage of raising his own garden seeds, thus enabling him to sell cheaper than any other seedsman on the Pacific Coast.

A LARGE ASSORTMENT OF

**Grass, Clover, Alfalfa and Field Seeds,**

—ALSO—

**FLOWER SEEDS, DUTCH FLOWERING BULBS,**

—ETC.—

SEND FOR CATALOGUE.

# FRANCIS & VALENTINE,

THE LARGEST AND LEADING

**Book and Job Printers**

ON THE PACIFIC COAST,

517 Clay and 514 Commercial Street,

SAN FRANCISCO.

---

**MAMMOTH POSTER ESTABLISHMENT.**

**Engraving and Designing.**

DESIGNS FURNISHED FOR ENGRAVINGS.


---

**PRINTING of Every Style and Description  
at Short Notice and Reasonable Prices.**



# COSMOPOLITAN HOTEL.

H. H. PEARSON, Proprietor.



*Corner Sansome and Bush Streets,*

*SAN FRANCISCO.*




# INTERNATIONAL HOTEL

824 & 826 Kearny Street,

Bet. Washington and Jackson,

**SAN FRANCISCO.**



The INTERNATIONAL has just removed to this large, new and beautiful Hotel, on Kearny Street, and is

## NEWLY FURNISHED

WITH FIRST-CLASS ACCOMMODATIONS.

---

### COACHES,

With the name of the Hotel thereon, will convey Passengers to the Hotel FREE.

---

Board per Day, \$1.50 and \$2.00, according to Room.

---

**H. C. PATRIDGE, Proprietor.**



# G. BURKHARDT'S

BOOT AND SHOE



MANUFACTORY,

540 WASHINGTON STREET,

Below Montgomery,

**San Francisco.**

The Proprietor, G. BURKHARDT, who is long and favorably known to the public of San Francisco, respectfully solicits their patronage at his new establishment, and calls their attention to the following List of Prices:

Fine French Calf Boots, made to Order, from	-	\$8 00 to \$12 00
Box-Toed Gaiters, made to Order, from	- -	6 00 to 8 50
Oxford Tie Shoes, made to Order, from	- -	4 00 to 7 00
Boy's Boots made to Order	- - - -	5 00

**A Large and Fine Assortment of Boots and Shoes always on hand. None but my own made goods sold at my establishment.**

**M. KAYSER & BRO.**

**Merchant Tailors,**

AND DEALERS IN FINE



**READY-MADE CLOTHING**

Furnishing Goods, Etc.

**234 BUSH STREET,**

BELOW MONTGOMERY,

**San Francisco.**



**JOHNSON & BEST,**

**CABINET MAKERS**

WAREROOMS:

310 PINE STREET, above Pacific Bank;

MANUFACTORY:

717 MARKET ST., near Third, up stairs.

**THE FITTING OF STORES AND OFFICES**

AND THE MANUFACTURE OF

**Office Desks and Book Cases**

**SPECIALTIES.**

**WRITING TABLES, SHOW CASES AND ALL KINDS OF CABINET WORK  
MADE TO ORDER.**

**BANKS, INSURANCE AND PUBLIC OFFICES**

**FITTED UP**

**IN A SUPERIOR STYLE OF WORKMANSHIP, AT REASONABLE RATES.**

We would respectfully refer parties to specimens of our work in the Hall of Records, Santa Rosa; Lake County Bank, Lakeport; Santa Rosa Bank, Santa Rosa.

*We would solicit an opportunity of estimating and figuring on specifications for work of this character.*

# OVERLAND HOUSE,

519, 531 and 533

*SACRAMENTO STREET*

— AND —

122 and 124 LEIDESDORFF STREET,

Near Montgomery and California Streets,

**SAN FRANCISCO.**

THE BEST AND CHEAPEST FURNISHED ROOMS

IN THE CITY

WITH OR WITHOUT BOARD.

Single Rooms, 50c. per night.

Double Room, \$1.00 per night.

*The House has been thoroughly renovated, and is considered to be one of the BEST HOTELS IN THE STATE.*

FREE COACH connected with the House.

TRY IT ONCE AND YOU WILL ALWAYS COME AGAIN.

**MOTTO: CLEANLINESS! POLITENESS! GOOD MEALS! COMFORT!**


**J. E. SLINKEY, Proprietor.**



John Kelly, Jr.

Jacob Andrews.

# BROOKLYN HOTEL



## BUSH STREET,

ADJOINING THE NEW MERCANTILE LIBRARY,

*BETWEEN MONTGOMERY and SANSOME STREETS,*

## SAN FRANCISCO.

---

TERMS, - - - \$2.00 PER DAY.

---

*As this old and Popular Hotel has been greatly enlarged and re-fitted during the last year, we invite our old friends and the public to give us a call. Our Table will be second to none in this city, and our price is very reasonable. The Hotel Coach carries passengers to the Hotel free of charge. The City Front and Lone Mountain Cars pass our door to and from the Boats every three minutes.*

---

## KELLY & ANDREWS,

PROPRIETORS.



VIEWS OF BUILDINGS,  
MACHINERY, PORTRAITS,  
SEALS, AUTOGRAPHS,  
MAPS, PAPER HEADINGS,  
TINTED ENVELOPES,  
MONOGRAMS, CATALOGUE  
AND BOOK ILLUSTRATIONS.

---

Designs and information given free of charge on application, by mail or otherwise. Parties living at a distance can have engravings made by sending a photograph of the article or sketch on paper, and they may rely on the work being done with promptness and in a satisfactory manner.

---

Our Illustrations are Unsurpassed

FOR BEAUTY OF DESIGN AND CAREFUL EXECUTION.

**POSTERS AND THEATRICAL SHOW BILL WORK**

A SPECIALTY.

Particular attention given to


**COLORED WORK, RAILROAD HEADINGS, ETC.**

---

528 CALIFORNIA STREET, ROOM 14, SAN FRANCISCO.



# W. T. GARRATT,



## BRASS AND BELL FOUNDER,

MANUFACTURER AND IMPORTER OF

**Church and Steamboat Bells and Gongs,**

**BRASS CASTINGS OF ALL KINDS,**

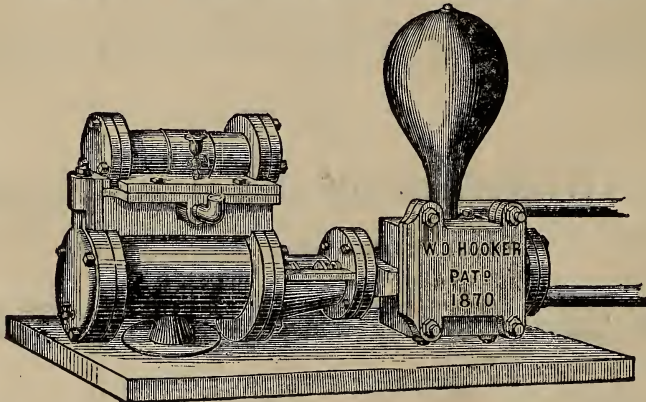
**HYDRAULIC PIPES AND NOZZLES FOR MINING PURPOSES,**

**Garratt's Improved Journal Metal,**

**ROOTS' BLAST BLOWERS.**

Importer of Iron Pipe and Malleable Iron Fittings, all kinds of Ship Work and Composition Nails at Lowest Rates. Manufacturer and Proprietor of

**HOOKER'S DIRECT-ACTING STEAM PUMP.**



Acknowledged to be the best and simplest Steam Pump known or manufactured in the United States.

After over four years' use in the Mines, Feeding Boilers, Fire purposes, Irrigating, &c., has proved itself the Best and most Reliable Pump in the market. It has no Tappets or Tappet Arms. Valve Rods, Eccentrics, or any complex or outside gear whatever. Its working parts are few and simple; are covered and protected, and cannot be broken. It occupies less space than any other Pump of the same capacity; all the working parts are easy of access, and can be readily examined and replaced: an important desideratum in a Pump. It will RUN FASTER or SLOWER than any other pump, and is warranted to start at any point in its stroke. It is the SIMPLEST, CHEAPEST and BEST PUMP MADE, very compact, and from 10 to 50 per cent. heavier than any other pump of the same capacity, making it the Best Mining Pump in the Market.

**Foundry, Cor. Fremont and Natoma Sts.,  
SAN FRANCISCO, CAL.**

## HOOKER'S (NEW STYLE) DOUBLE-ACTING SUCTION AND FORCE PUMP.

This Pump received the highest premium awarded at the last Mechanics' Fair—  
**A SILVER MEDAL.**

Adapted to Hand or any other Power.

The Best Surface Well or Windmill Pump ever  
made.

Any Person can Repair them.

**SIMPLE, COMPACT AND DURABLE.**

Throws a Constant Stream. Both Suction and Force.

The Valves are so placed as to be examined with the  
least trouble.

These Pumps are especially recommended for SURFACE WELLS, and as a Wind-  
mill Pump are ahead of anything ever offered to the public.

HOOKER'S PUMPS are the Most Simple, Durable and Economical ever sold  
in California.

Prices New Double-Acting Suction and Force Pumps.

No.	Size of Cylinder.	Stroke.	Cap. per hour at 40 strokes per minute.	Suction required.	Discharge.	Price.	With cross head and slide.
1	2½ in.	7 in.	625 gals.	1¼ in.	1 in.	\$25 00	\$28 00
2	3 in.	7 in.	1,015 gals.	1½ in.	1¼ in.	32 00	35 00

## HOOKER'S IMPROVED

## Deep Well Pump.

PATENT APPLIED FOR.

The Cheapest and Best Pump in the Market. Over 5,000  
in use in California alone; any person can Repair  
them. No planks, no supports, no braces are re-  
quired. Every Pump complete in itself.

These Pumps are working in Wells 140 Feet Deep. Any person can  
Repair them. They are also equally as well adapted in SURFACE  
WELLS, and their low price commends them to general use. As a  
DOMESTIC PUMP, about the Farm or Garden, they have no Superior,  
being equally well adapted for Hand, Windmill or Steam Power.

The inventor has lately made several important improvements in  
their construction, added Brass Valve Seats and Spindles, and Vulcan-  
ized Rubber Puppet Valves, and Elastic Piston Packing, to compensate  
for wear in the cylinder. The body of the Pump is made in one casting,  
without chambers or joints of any kind. The working cylinders are sub-  
merged and cannot rust, while the plunger needs no "priming," (as in  
the case of Suction Pumps), for, being under the surface, they

Are always Ready to bring the Water.

CASH PRICES—DEEP WELL PUMP.

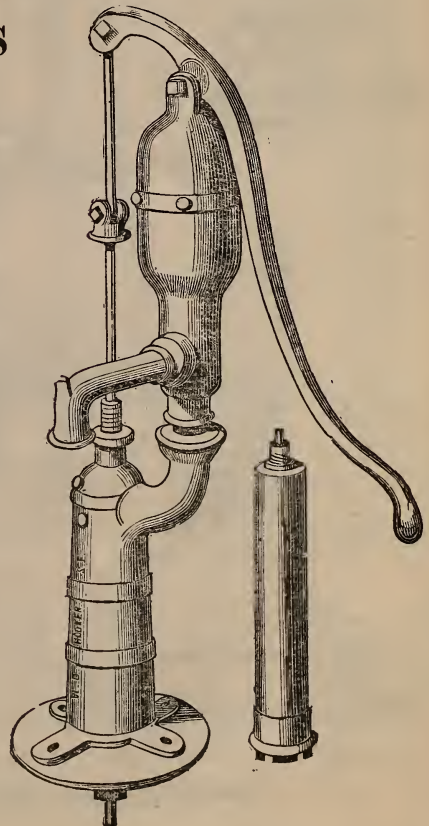
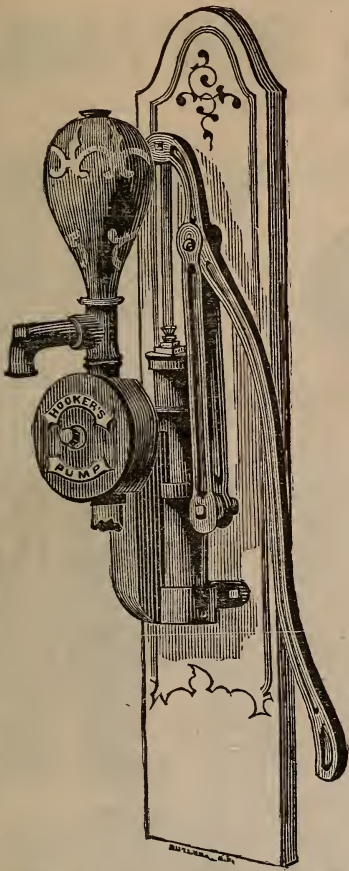
No.	Size of Cylinder.	Stroke.	Cap. per hour, 40 strokes per min.	Price.
1	3	10	725 gals.	\$20 00
2	4	10	1,300 gals.	25 00

MANUFACTURED BY

## W. T. GARRATT,

Cor. Fremont and Natoma Sts.,

SAN FRANCISCO.

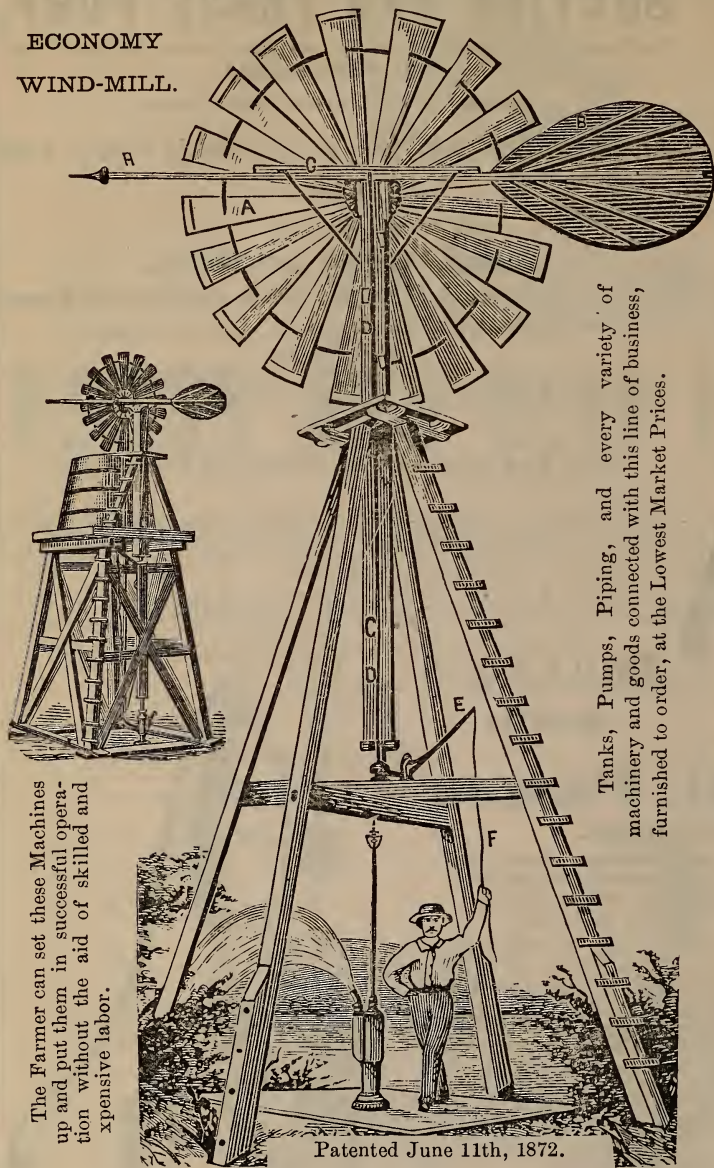




# W. I. TUSTIN'S PATENT First Premium Wind-Mills and Horse-Powers.

The Simplicity and Perfection of these Machines is the result of 25 years' experience in California.

**ECONOMY  
WIND-MILL.**



Patented June 11th, 1872.

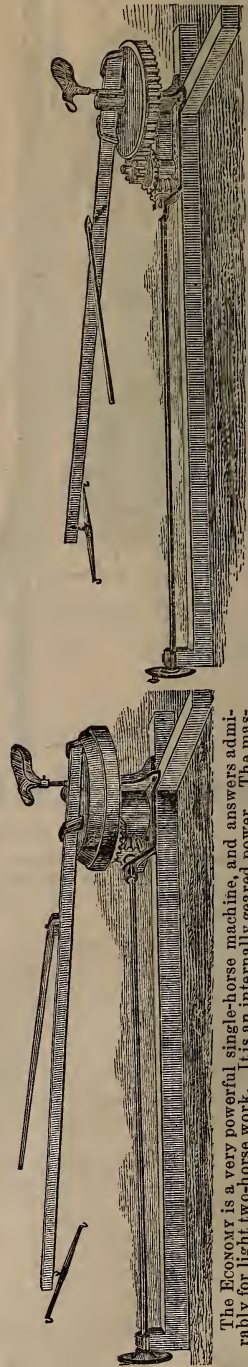
The Farmer can set these Machines up and put them in successful operation without the aid of skilled and expensive labor.

Tanks, Pumps, Piping, and every variety of machinery and goods connected with this line of business, furnished to order, at the Lowest Market Prices.

**The Economy at Work.**



These powers are designed for all purposes, such as pumping water for irrigation, watering stock, chopping feed, churning, sawing wood, running machinery for manufacturing, mechanical or other purposes.



The Eclipse is a single-horse machine, designed for light work. It is neat, compact, very durable, and has given perfect satisfaction to all who have used it. It is double-gear; Tumbling shaft makes 55 revolutions per minute. We also manufacture a light four-horse power—THE MONITOR.

The Economy is a very powerful single-horse machine, and answers admirably for light two-horse work. It is an internally geared power. The master or driving-wheel covers the principal working parts, rendering it perfectly safe, and much more durable than the ordinary external gearing so commonly used in horse-powers. The tumbling shaft makes 50 revolutions per minute.

**ALL WORK GUARANTEED. SEND FOR DESCRIPTIVE CIRCULARS AND PRICE LISTS.**

**FACTORY, COR. OF MARKET AND BEAL STS., SAN FRANCISCO.**

**W. I. TUSTIN.**




# GLOBE IRON WORKS,

143 and 145 FREMONT ST., SAN FRANCISCO.

## HUNTINGTON'S PATENT SHINGLE MACHINE


For simplicity, durability and rapidity of action, these machines have no equal, cutting from 3,500 to 4,000 per hour. They are now used by all the principal millmen on the Pacific Coast.

PRICE, complete, with One Saw, \$450.00.



The inventor refers to the following parties who have these machines in use:

- |                             |                   |
|-----------------------------|-------------------|
| Macpherson & Wetherbee..... | San Francisco.    |
| Pope & Talbot.....          | "                 |
| Hanson & Co.....            | Redwood City.     |
| Rice & Halliburton.....     | Woodside.         |
| Harrington & Co.....        | Pescadero.        |
| Pacific Shingle Co.....     | Boca, Cal.        |
| A. Saunders.....            | Point Arena.      |
| A. H. Davis & Son.....      | Carson City, Nev. |
| S. P. Pharis.....           | Woodside.         |



## F. A. HUNTINGTON'S

PORTABLE

# SAW MILL

These mills are built in the strongest, most durable and workmanlike manner, and are capable of driving any size saw up to 64 inches. They are furnished with improved friction feed and gig back, both being operated by the same lever, no belt being used to gig back.

They are capable of cutting from 8,000 to 12,000 feet per day.

## STEAM ENGINES,

SAW MILLS AND SAW MILL MACHINERY

OF ALL DESCRIPTIONS,

PLANING,

LATH AND PICKET MACHINES

ETC.

Made to order at short notice.

**F. A. HUNTINGTON,**

143 and 145 Fremont Street, San Francisco.



C. P. Sheffield.

N. W. Spaulding.

J. Patterson.

# Pacific Saw Manufacturing Co.

17 and 19 FREMONT STREET,  
San Francisco.



**REAPER**

—AND—

**MOWING SECTIONS**

Planing Knives, Curriers' Knives,

**Saw Mandrils and Saws**

OF EVERY DESCRIPTION,

ON HAND and MADE TO ORDER.

REPAIRING OF ALL KINDS DONE AT SHORT NOTICE.

**PACIFIC SAW MANUFACTURING CO.**

17 and 19 Fremont Street, San Francisco.

**N. W. SPAULDING,**  
SAW SMITHING AND REPAIRING  
ESTABLISHMENT,  
Nos. 17 and 19 Fremont Street, near  
Market, San Francisco,  
MANUFACTURER OF  
**SPAULDING'S**  
INSERTED TOOTH



**CIRCULAR SAWS.**

THEY HAVE PROVED TO BE THE

Cheapest, Most Durable and Economical Saws in the World.

**DUPLICATE TEETH \$1 each.**

All saws sold or work done, warranted.

Send for Illustrated Circular and Price List.

**GEO. H. BAKER,**

DESIGNING,

**Engraving and Lithographing**

**103 MONTGOMERY ST.**

Cor. of Sutter,

**SAN FRANCISCO, CAL.**

**MAPS, BONDS,**

**Certificates of Stock, Mining Views, Cards,**

AND ALL DESCRIPTIONS OF

**ORNAMENTAL AND COMMERCIAL WORK**

**DONE TO ORDER.**



# WATERHOUSE & LESTER,

IMPORTERS OF


## HARD & WOOD LUMBER

And all kinds of

### COACH, CARRIAGE AND WAGON MATERIALS.

IVES' HALF PATENT  
STEEL and IRON AXLES

(Three grades or qualities),  
From the very best to a medium and  
low-priced Carriage and Buggy Axle.



Concord and Kinsley Axles  
—AND—  
BRIDGEPORT STEEL SPRINGS  
Half Patent Axles.

A FULL LINE OF

### CARRIAGE HARDWARE & MALLEABLES

SARVEN PATENT WHEELS

Buggy, Carriage and Express Bodies

AND CARRIAGE RIVETS.

Exclusive Sale on the Pacific Coast for

### CLARKE'S ADJUSTABLE CARRIAGE UMBRELLA

AND SUN SHADE,

Which is Cheaper, Lighter and Pleasanter than a Buggy  
Top, and can be ADJUSTED in an instant;

—AND—

### WOOLSEY'S PATENT WHEELS



Nos. 122 and 124 Market Street, and 19 and 21 California Street,  
SAN FRANCISCO;

17, 19 and 21 SEVENTH STREET, between I and J, SACRAMENTO.

NEW YORK OFFICE, 121 and 123 FRONT ST., NEW YORK.



# TREADWELL & CO.

IMPORTERS AND WHOLESALE DEALERS IN

## HARDWARE AND MACHINERY, Agricultural Implements,

Portable Engines, Mining Goods, Belting, Farm Wagons, Mills, Etc., Etc.


WOOD AND IRON-WORKING MACHINERY,

Water Wheels, Steam Pumps, Miners', Engineers' and Mechanics' Tools, Shelf  
Hardware, Rope, Nails. Hose, Fuse, Felt, Packing, and  
Mill Supplies Generally,

MARKET STREET, Head of Front, SAN FRANCISCO.

**AETNA MOWERS**

Double motion; controlled by mechanical  
instead of animal power; warranted not  
to clog; defies all other machines to a  
contest.




**Aetna Self-Rake Reaper**  
Same as opposite—performing equally as  
well as the Mower.

**RUSSELL'S THRESHERS**, with Lanfenberg's Patent End-Shake Shoe, took the Premium at the last State Fair, and is the best Thresher in the world.

**HOADLEY'S ENGINES**.—These Engines, for Threshing and other purposes, stand unrivalled and unapproachable; over six hundred sold and no word of complaint.

### TREADWELL'S SINGLE-GEAR HEADERS.

These Headers have proved the lightest running and best made machine ever introduced into California.




### WHITewater WAGONS

AND

### HEADER TRUCKS.

These Wagons are having a great run, being made especially for this climate, and are on hand.



**Cook, Rymes & Co's Hoisting Engines**, for Mines, Ships, Pile-Driving; they are made at the original shop; the best hoists in use. **N. Y. Safety Engines**, from Two to Ten Horse-Power; they are combined on one bed; semi-portable; they are beauties. **Blake's Steam Pumps**—These Pumps are celebrated; all sizes. **Sturtevant's Blowers** are in general use for blasts. **Belting**—Best Leather and Rubber. **Felting**—Made of hair; generally used, and a great saving in fuel. **Steam Gauges**—Ashcroft's; of all descriptions. **Gang Plows**—"Victor" and Treadwell's Gang; best Gang in California. **Pitt's Horse Powers**—Mounted and "down." **Hardware**—General Assortment. **Rope**—California made; all sizes. **Nails**—Best brands. **Woolen Mill Supplies**—Everything required by Woolen Mills. **Mining Goods**—All articles pertaining to this business. **Saw Mills**—Portable; of best make, for transportation.



# THE GRANGERS' COPPER-RIVETED HORSE COLLARS



Farmers and Teamsters, Examine them.

Horse Collars put together with Copper Rivets will outwear two of the ordinary kind, and cost no more.

**FOR SALE BY ALL SADDLERS.**

Manufactured only by

**J. C. JOHNSON & CO.,**

104 & 106 Front Street,

SAN FRANCISCO.

MANUFACTURERS OF

Harness, Saddlery, Whips, Lashes, Saddle-Trees,

MEN'S, BOYS', LADIES' AND MISSES' SADDLES.

Sole Agents for

**Kirby's Genuine Santa Cruz Harness Leather**

THE  
**Kimball Manufacturing Co.**

OF SAN FRANCISCO.

GEO. P. KIMBALL & CO. - - - MANAGERS.

MANUFACTORY:

COR. FOURTH and BRYANT STREETS.

A FULL ASSORTMENT OF

**CARRIAGES and WAGONS**

ON HAND AND MADE TO ORDER.

DEPOT OF THEIR CELEBRATED

PATENT WOOD C SPRING WAGON.

MANUFACTURERS OF

THE EAGLE HAY PRESS,

TAYLOR'S PATENT HARROW,

—AND THE—


CALIFORNIA SCRAPER,

**A NEW THING!**

SEND FOR CIRCULARS AND PRICE LISTS.



THE NEW IMPROVED  
**FLORENCE**



Agency Established on the

Pacific Coast in 1863.


Side Feed and Back Feed.

THE LIGHTEST RUNNING, MOST SIM-  
 PLE, AND MOST EASILY OPERATED  
 SEWING MACHINE IN THE MARKET.

**Always in Order and Ready for Work.**

If there is a FLORENCE MACHINE  
 within one thousand miles of San Fran-  
 cisco not working well, I will fix it with-  
 out any expense to the owner.

**SAMUEL HILL, Agent,**  
 No. 19 New Montgomery Street,  
 GRAND HOTEL BUILDING,  
 SAN FRANCISCO.



BUY A  
**NOISELESS MACHINE**  
 THAT A  
**Child Can Run.**

IN RANGE OF WORK, FINE AND HEAVY,  
 THIS MACHINE IS UNEQUALED.

**THE HOME**

**SOMETHING ENTIRELY NEW.**

This Machine combines all the points of excellence of the older Machines, and for beauty and elegance of finish, it is unsurpassed. It uses a SHUTTLE, a STRAIGHT NEEDLE and TWO THREADS; MAKES THE LOCK STITCH, (alike on both sides).

— WE ALSO SELL —

**THE NEW IMPROVED  
 HOME SHUTTLE SEWING MACHINE**

PRICE \$40 to \$60.

This Machine has been so wonderfully improved, that one acquainted with it would not recognize that it was the same. It SETS FLAT ON THE TABLE, is NOISELESS, has been beautified, and for all family purposes it is peerless.

THE ABOVE ARE THE  
**LIGHTEST RUNNING MACHINES IN THE WORLD.**

Call and see them, or send for Circulars and Samples.

**E. W. HAINES, General Agent,**

17 NEW MONTGOMERY ST. (Grand Hotel Building.)

Active Agents wanted everywhere.

SAN FRANCISCO.



IRA P. RANKIN.

ALBERT P. BRAYTON.

# PACIFIC IRON WORKS,

First and Fremont Streets,

Between Mission and Howard, - - - - SAN FRANCISCO.



## GODDARD & CO.

Manufacturers of

# Steam Engines AND Boilers

### QUARTZ, FLOUR, SAW AND SUGAR MILLS,

Amalgamators, Separators and Crushers, Mining Pumps and Hoisting Works, Water Wheels and Machinery of Every Description.

G. W. FOGG, - - - - Superintendent.

Sole Manufacturers and Agents of the

## PRALL Patent Condensing STEAM PUMP,

The Cheapest and Most Economical Pump in use.

# LINFORTH, KELLOGG & Co.

3 and 5 Front Street, San Francisco,

## HARDWARE AND AGRICULTURAL IMPLEMENTS

Agents for the Celebrated

### NAPA GANG PLOW

Which, being constructed wholly of Iron and Steel, except the pole, and having a Centre Draft, and Caster Wheel Attachment, is conceded to be  
**THE BEST PLOW MADE.**


### GARDEN CITY CLIPPER PLOWS,

Made of Cast Steel, rendering them SUPERIOR to any other STEEL PLOW.

### HARROWS and CULTIVATORS

All Kinds.

**RUSSELL'S  
SELF-RAKE  
REAPER.**



**RUSSELL'S, WOOD'S,  
CLIPPER AND WORLD  
MOWERS.**

### GENUINE PITTS THRESHERS,

WITH OR WITHOUT POWERS;

### STUDEBAKER FARM & SPRING WAGONS,

Eagle Hay Presses, Rumsey's Force and Lift Pumps, Hydraulic Rams,

CHURCH, SCHOOL and FARM BELLS,

Iron and Steel & Blacksmith Tools, Builders' Hardware, Mechanics' Tools, Nails, Rope,


**Mill and Miners' Supplies.**

## NAPA PLOW CO., NAPA,

Manufacturers of the Celebrated

### NAPA GANG PLOW

Patented by D. A. Manuel,  
And Other Agricultural Implements.  
Foundry work and job casting done  
to order.



### DEPOT IN NAPA FOR

The Celebrated Studebaker Wagons; Garden City Clipper Plows; Wood's Eagle and Clipper Mowers; Russell's Reapers and Mowers; Pitts Threshers and Horse Powers; Haines Headers, &c., &c.

**CAST AND WROUGHT SCRAP BOUGHT AT THE FACTORY.**



# BAKER & HAMILTON,

13 to 19 FRONT STREET,  
San Francisco.



9 to 15 J STREET,  
Sacramento.

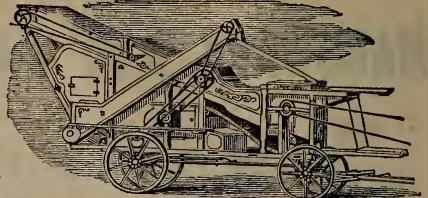
MANUFACTORY

Sweepstake Plow Co.

SAN LEANDRO.

CAUTION.


We are the only importers of the GENUINE BUFFALO PITTS THRESHERS. There are numerous imitations, and purchasers should be certain to see that all



Pitts "Genuine" Buffalo Thresher.

THE AMES PORTABLE AND THRESHING ENGINES are made with special reference to the requirements of this Coast.

Our terms are liberal and we are determined not to be undersold.




Ames Threshing Engine.

WE HAVE THE

BEST STOCK OF **HARDWARE** ON THE COAST.

Sole Agents for  
Gem Sowers, Calorn Sowers, Bain Wagons,  
Sweepstake Spring Wagons,



Pitts Buffalo Powers, Baxter Engines,  
Burr-Stone Grist Mills, Non-  
pareil Grist Mills.


The Celebrated Champion Self-Rake Reaper and Mower.



Sweepstake and Eureka Gang Plows.


The Sweepstake Plow Co. make the best Gangs in the world. Universally esteemed superior to all others. Send for list.

The Sweepstake Single-Gear Headers as sold by us are the best in the State. The improvements are adapted to this Coast, and the Header is complete in every respect. Made to cut from 10 to 24 feet.



Sweepstake Single-Gear Headers.

We are sole agents for the  
GENUINE  
Haines Headers.



THE "BAIN" WAGON.

The "Bain" is the only Wagon which will stand the dry climate of California. Every wagon sold gives perfect satisfaction, and is a model of neatness and beauty, combined with strength.

SEND FOR OUR  
CATALOGUE.




STANDARD  
 (( CALIFORNIA BILLIARD TABLES. ))

**JACOB STRAHLE & CO.**

533 Market Street, - - - SAN FRANCISCO.

DELANEY'S PATENT  
 (Latest Improved



STEEL SPRING CUSHION,

Patented Nov. 23d, 1869. Improved Nov. 1873.

Endorsed by GARNIER, UBASSY, JOSEPH and CYRILLE DION, A. P. RUDOLPH, A. KEAKER, and all the CHAMPIONS of the WORLD. These cushions are without doubt the best in existence; the most reliable for their accuracy, elasticity, and all purposes of scientific play. They are used exclusively in all matches for the championship, and can only be bought at our Warerooms.

First-Class New Bevel Tables, complete,	10 ft. x 5	.....\$350 and upward.
“ “ “ “ “	9 ft. x 4½	..... 300 “ “
“ “ “ “ “	8 ft. x 4	..... 250 “ “
“ “ “ “ “	7 ft. x 3½	..... 200 “ “
Bagatelle Tables, each	.....	50 “ “
Pigeon Hole Tables, each	.....	100 “ “
Jenny Lind “ “	.....	150 “ “

**BILLIARD GOODS and Trimmings of Every Description.**

THE LARGEST

**BILLIARD HOUSE ON THE COAST.**

**150 BILLIARD TABLES,**

**OF ALL SIZES, STYLES AND FINISH, READY FOR DELIVERY.**

Tables repaired, transformed into Bevels, or exchanged. Purchasers will find it greatly to their advantage to call and examine our immense stock before purchasing elsewhere. Our facilities for manufacturing are such that we have succeeded in bringing the price of Billiard Tables within the reach of every lover of the game.

**All Tables of our Manufacture Guaranteed for years.**  
**TIME SALES ON THE MOST LIBERAL TERMS.**

For further particulars send for Catalogue and Price List.

**JACOB STRAHLE & CO.,**

533 Market Street, San Francisco, Cal.



# Sportsmen's Emporium



No. 538 WASHINGTON STREET,

Below Montgomery,

SAN FRANCISCO.

## LIDDLE & KAEDING, GUN and RIFLE MAKERS

AND IMPORTERS OF

GUNS, RIFLES, PISTOLS,  
POWDER FLASKS, GUN MATERIALS,  
RIFLE BARRELS AND AMMUNITION,

Wholesale and Retail

Guns and Rifles Made to Order, and Repairing of every Description neatly executed, and guaranteed to give satisfaction.

## FISHING



## TACKLE

IMPORTERS AND MANUFACTURERS OF

**Fish-Hooks, Rods, Reels, Lines,**  
BASKETS, FLIES, ETC.

ALSO

FISHING and HUNTING STOCKINGS and PANTS.











LIBRARY OF CONGRESS



0 017 168 489 4

