



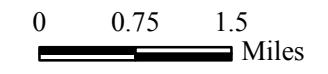


LEGEND

-  MAJOR ROADS
-  SURFACE WATER
-  URBAN AREAS
-  EXTENT OF AREA OF CONCERN (LOWER GREEN BAY REMEDIAL ACTION PLAN 1993 UPDATE FOR THE LOWER GREEN BAY AND FOX RIVER, SEPTEMBER 1993)

NOTE: AREA OF CONCERN BOUNDARY AS APPROVED BY THE WISCONSIN DEPARTMENT OF NATURAL RESOURCES ON OCTOBER 8, 2004.

SOURCE: MODIFIED FROM THE WISCONSIN DEPARTMENT OF NATURAL RESOURCES, 1993, AND ESRI, 2001.



LOWER GREEN BAY AND FOX RIVER, WISCONSIN AREA OF CONCERN

Great Lakes National Program Office

