



204124

















PRINCIPLES  
OF  
G E O L O G Y:

BEING  
AN INQUIRY HOW FAR THE FORMER CHANGES OF  
THE EARTH'S SURFACE  
ARE REFERABLE TO CAUSES NOW IN OPERATION.

BY  
CHARLES LYELL, Esq. F.R.S.  
FOREIGN SECRETARY TO THE GEOLOGICAL SOCIETY OF LONDON.

"The stony rocks are not primeval, but the daughters of Time."  
LINNÆUS, *Syst. Nat.*, Ed. 5. Stockholm, 1748, p. 219.

IN FOUR VOLUMES.

VOL. IV.

THE THIRD EDITION.

LONDON:  
JOHN MURRAY, ALBEMARLE STREET.

1834.



# PRINCIPLES OF GEOLOGY.

## BOOK IV.

### CHAPTER XII.

#### OLDER PLIOCENE FORMATIONS.

Geological monuments of the *older* Pliocene period — Subapennine formations — Opinions of Brocchi — Different groups termed by him Subapennine are not all of the same age — Mineral composition of the Subapennine formations — Marls — Yellow sand and gravel — Subapennine beds how formed — Illustration derived from the Upper Val d'Arno — Organic remains of subapennine hills — Older Pliocene strata at the base of the Maritime Alps — Genoa — Savona — Albenga — Nice — Conglomerate of Valley of Magnan — Its origin — Tertiary strata at the eastern extremity of the Pyrenees.

*Subapennine strata.* — WE must now carry our retrospect one step farther, and treat of the monuments of the era immediately antecedent to that last considered. The Apennines, it is well known, are composed chiefly of secondary rocks, forming a chain which branches off from the Ligurian Alps and passes down the middle of the Italian peninsula. At the foot of these mountains, on the side both of the Adriatic



and the Mediterranean, are found a series of tertiary strata, which form, for the most part, a line of low hills occupying the space between the older chain and the sea. Brocchi, the first Italian geologist who described this newer group in detail, gave it the name of the Subapennines, and he classed all the tertiary strata of Italy from Piedmont to Calabria, as parts of the same system. Certain mineral characters, he observed, were common to the whole; for the strata consist generally of light brown or blue marl, covered by yellow calcareous sand and gravel. There are also, he added, some species of fossil shells which are found in these deposits throughout the whole of Italy.

In a catalogue, published by Lamarck, of five hundred species of fossil-shells of the Paris basin, a small number only were enumerated as identical with those of Italy, and only twenty as agreeing with living species. This result, said Brocchi, is wonderful, and very different from that derived from a comparison of the fossil-shells of Italy, *more than half of which* agree with species now living in the Mediterranean, or in other seas, chiefly of hotter climates. \*

He also stated, that it appeared from the observations of Parkinson, that the clay of London, like that of the Subapennine hills, was covered by sand (alluding to the crag), and that in that upper formation of sand in England the species of shells corresponded much more closely with those now living in the ocean, than did the species of the subjacent clay. Hence he inferred that an interval of time had separated the origin of the two groups. But in Italy, he goes on to say, the shells found in the marl and superincumbent

\* Conch. Foss. Subap., tom. i. p. 148.

sand belong entirely to the same group, and must have been deposited under the same circumstances. \*

Notwithstanding the correctness of these views, Brocchi conceived that the Italian tertiary strata, as a whole, might agree with those of the basins of Paris and London; and he endeavoured to explain the discordance of their fossil contents by remarking, that the testacea of the Mediterranean differ now from those living in the ocean. † In attempting thus to assimilate the age of these distinct groups, he was evidently influenced by his adherence to the anciently received theory of the gradual fall of the level of the ocean, to which, and not to the successive rise of the land, he attributed the emergence of the tertiary strata; all of which he consequently imagined to have remained under water down to a comparatively recent period.

Brocchi was perfectly justified in affirming that there were some species of shells common to all the strata called by him Subapennine; but I have shown that this fact is not inconsistent with the conclusion, that the several deposits may have originated at different periods, for there are species of shells common to all the tertiary eras. He seems to have been aware, however, of the insufficiency of his data; for in giving a list of species universally distributed throughout Italy, he candidly admits his inability to determine whether the shells of Piedmont were all identical with those of Tuscany, and whether those of the northern and southern extremities of Italy corresponded. ‡

We have already satisfactory evidence that the

\* *Conch. Foss. Subap.*, tom. i. p. 147.

† *Ibid.*, p. 166.

‡ *Ibid.*, p. 143.

Subapennine beds of Brocchi belonged, at least, to three periods. To the Miocene we can refer a portion of the strata of Piedmont, those of the hill of the Superga, for example; to the older Pliocene belong the greater part of the strata of northern Italy and of Tuscany, and perhaps those of Rome; to the newer Pliocene, the tufaceous formations of Naples, the calcareous strata of Otranto, and probably the greater part of the tertiary beds of Calabria.

That there is a considerable correspondence in the arrangement and mineral composition of these different Italian groups, is undeniable; but not that close resemblance which should lead us to assume an exact identity of age, even had the fossil remains been less dissimilar.

Very erroneous notions have been entertained respecting the contrast between the lithological characters of the Italian strata and certain groups of higher antiquity. Dr. Macculloch has treated of the Italian tertiary beds under the general title of "elevated submarine alluvia;" and the overlying yellow sand and gravel may, according to him, be wholly, or in part, a terrestrial alluvium.\* Had he visited Italy, I am persuaded that he would never have considered the tertiary strata of London and Paris as belonging to formations of a different order from the Subapennine groups, or as being more regularly stratified. He seems to have been misled by Brocchi's description, who contrasts the more crystalline and solid texture of the older secondary rocks of the Apennines with the loose and incoherent nature of the Subapennine beds, which resemble, he says, the mud and sand now deposited by the sea.

\* *Syst. of Geol.*, vol. i. chap. xv.

I have endeavoured, in a former chapter \*, to restrict within definite limits the meaning of the term *alluvium*; but if the Subapennine beds are to be designated "marine alluvia," the same name might, with equal propriety, be applied not only to the argillaceous and sandy groups of the London and Hampshire basins, but to a very great portion of our secondary series where the marls, clays, and sands are as imperfectly consolidated as the tertiary strata of Italy in general.

They who have been inclined to associate the idea of the more stony texture of stratified deposits with a comparatively higher antiquity, should consider how dissimilar, in this respect, are the tertiary groups of London and Paris, although admitted to be of contemporaneous date; or they should visit Sicily and behold a soft brown marl, identical in mineral character with that of the Subapennine beds, underlying a mass of solid and regularly stratified limestone, rivaling the chalk of England in thickness. This Sicilian marl is older than the superincumbent limestone, but newer than the Subapennine marl of the north of Italy; for in the latter the extinct shells rather predominate over the recent, in the Sicilian strata the recent species predominate almost to the exclusion of the extinct.

*Subapennine marls.* — I shall now consider more particularly the characters of those Subapennine beds which may be referred to the older Pliocene period.

The most important member of the Subapennine formation is a marl which varies in colour from greyish brown to blue. It is very aluminous, and usually contains much calcareous matter and scales of mica-

\* Vol. III. p. 146.

It often exhibits no lines of division throughout a considerable thickness, but in other places it is thinly laminated. Near Parma, for example, I have counted thirty distinct laminae in the thickness of an inch. In some of the hills near that city the marl attains, according to Signor Guidotti, a thickness of nearly two thousand feet, and is charged throughout with shells, many of which are such as inhabit a deep sea. They often occur in layers in such a manner as to indicate their slow and gradual accumulation. They are not flattened, but are filled with marl. Beds of lignite are sometimes interstratified, as at Medesano, four leagues from Parma; subordinate beds of gypsum also occur in many places, as at Vigolano and Bargone, in the territory of Parma, where they are interstratified with shelly marl and sand. At Lezignano, in the Monte Cerio, the sulphate of lime is found in lenticular crystals, in which unaltered shells are sometimes included. Signor Guidotti, who showed me specimens of this gypsum, remarked, that the sulphuric acid must have been fully saturated with lime when the shells were enveloped, so that it could not act upon the shell. According to Brocchi, the marl sometimes passes from a soft and pulverulent substance into a compact limestone \*, but it is rarely found in this solid form. It is also occasionally interstratified with sandstone.

The marl constitutes very frequently the surface of the country, having no covering of sand. It is sometimes seen reposing immediately on the Apennine limestone; more rarely gravel intervenes, as in the hills of San Quirico. † Volcanic rocks are here and

\* Conch. Foss. Subap., tom. i. p. 82.

† Ibid., p. 78.

there superimposed, as at Radicofani, in Tuscany, where a hill composed of marl, with some few shells interspersed, is capped by basalt. Several of the volcanic tuffs in the same place are so interstratified with the marls as to show that the eruptions took place in the sea during the older Pliocene period. At Acquapendente, Viterbo, and other places, hills of the same formation are capped with trachytic lava, and with tuffs which appear evidently to have been sub-aqueous.

*Yellow Sand.* — The other member of the Subapennine group, the yellow sand and conglomerate, constitutes, in most of the places where I have seen it, a border formation near the junction of the tertiary and secondary rocks. In some cases, as near the town of Sienna, we see sand and calcareous gravel resting immediately on the Apennine limestone, without the intervention of any blue marl. Alternations are there seen of beds containing fluviatile shells, with others filled exclusively with marine species; and I observed oysters attached to many of the pebbles of limestone. This locality appears to have been a point where a river, flowing from the Apennines, entered the sea in which the tertiary strata were formed.

Between Florence and Poggibonsi, in Tuscany, there is a great range of conglomerate of the Subapennine beds, which is seen for eleven miles continuously from Casciano to the south of Barberino. The pebbles are chiefly of whitish limestone with some sandstone. On receding from the older Apennine rocks, the conglomerate passes into yellow sand and sandstone, with shells, the whole overlying blue marl. In such cases we may suppose the deltas of rivers and

torrents to have gained upon the bed of a sea where blue marl had previously been deposited.

The upper arenaceous group above described sometimes passes into a calcereous sandstone, as at San Vignone. It contains lapidified shells more frequently than the marl, owing probably to the more free percolation of mineral waters, which often dissolve and carry away the original component elements of fossil bodies and substitute others in their place. In some cases the shells imbedded in this group are silicified, as at San Vitale, near Parma, from whence I saw two individuals of recent species, one fresh-water and the other marine (*Limnea palustris*, and *Cytherea concentrica*, Lamk.), both perfectly converted into flint.

On the other hand, the shells of Monte Mario, near Rome, which are probably referrible to the same formation, are changed into calcareous spar, the form being preserved notwithstanding the crystallization of the carbonate of lime.

*Mode of formation of the Subapennine beds.* — The tertiary strata above described have resulted from the waste of the secondary rocks which now form the Apennines, and which had become dry land before the older Pliocene beds were deposited. In the territory of Placentia we have an opportunity of observing the kind of sediment which the rivers are now bringing down from the Apennines. The tertiary marl of that district being too calcareous to be used for bricks or pottery, a substitute is obtained, by conveying into tanks the turbid waters of the rivers Braganza, Parma, Taro, and Enza. In the course of a year a deposit of brown clay, much resembling some of the Subapennine marl, is procured, several feet in thickness, divided into thin laminæ of different shades of colour.

In regard to the sand and gravel, we see yellow sand thrown down by the Tiber near Rome, and by the Arno, at Florence. The northern part of the Apennines consists of a grey micaceous sandstone with an argillaceous base, alternating with shale, from the degradation of which brown clay and sand would result. If a river flow through such strata, and some one of its tributaries drains the ordinary limestone of the Apennines, the clay might become marly by the intermixture of calcareous matter. The sand is frequently yellow from being stained by oxide of iron; but this colour is by no means constant.

The similarity in composition of the tertiary strata in the basins of the Po, the Arno, and the Tiber, is merely such as might be expected to arise from their having been all derived from the disintegration of the same continuous chain of secondary rocks. But it does not follow that the latter rocks were all upheaved and exposed to degradation at the same time. The correspondence of the tertiary groups consists in their being all alike composed of marl, clay, and sand; but we might say as much of the beds of the London and Hampshire basins, although the English and Italian groups, thus compared, belong nearly to the two opposite extremes of the tertiary series.

The similarity in mineral character of the lacustrine deposit of the Upper Val d' Arno, and the marine Subapennine hills of northern Italy, ought to serve as a caution to the geologist, not to infer too hastily a contemporaneous origin from identity of mineral composition. The deposit of the Upper Val d' Arno occurs nearly at the bottom of a deep narrow valley, which is surrounded by precipitous rocks of secondary sandstone and shale (the macigno of the Italians, and



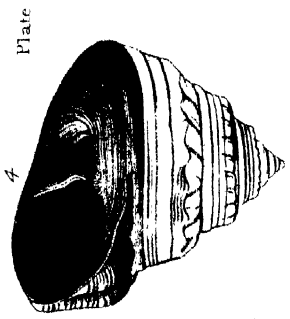
greywacke of the Germans). Hills of yellow sand, of considerable thickness, appear around the margin of the small basin, while, towards the central parts, where there has been considerable denudation, and where the Arno flows, blue clay is seen underlying the yellow sand. The shells are of fresh-water origin, but I shall speak more particularly of them when discussing the probable age of this formation in the sixteenth chapter. I desire at present to call the reader's attention to the fact, that we have here, in an isolated basin, such a formation as would result from the waste of the contiguous secondary rocks of the Apennines, fragments of which rocks are found in the sand and conglomerate. We might expect that, if the fresh-water beds were removed, and the barrier of the lake-basin closed up again, similar sediment would be again deposited; since the aqueous agents would operate in the same manner, at whatever period they might be in activity. Now, the only difference, in mineral composition, between the lacustrine deposit, and the ordinary marine Subapennine strata, consists in the absence of calcareous matter from the clay; and this may be ascribed to the circumstance that the torrents flowing into the lake had passed over no limestone rocks.

The lithological character of the Subapennine beds varies in different parts of the peninsula both in colour and degree of solidity. The presence, also, or absence of lignite and gypsum, and the association or non-association of volcanic rocks, are causes of great local discrepancy. The superposition of the sand and conglomerate to the marl, on the other hand, is a general point of agreement, although there are exceptions to the rule, as at San Quirico before men-



FOSSIL SHELLS


PLIOCENE TERTIARY PERIODS



4

Plate

3



7



5



6



8

tioned. The cause of this arrangement may be, as I before hinted, that the arenaceous groups were first formed on the coast where rivers entered; and when these pushed their deltas farther out, they threw down the sand upon part of the bed of the sea already occupied by finer and more transportable mud.

Captain Bayfield, in his Survey of the Coast of St. Lawrence, mentions horizontal strata of sand and gravel, and a subjacent deposit of clay as reposing in depressions in the older rocks near the shore. The clay invariably occupies the lowest position, and the gravel the highest; and this arrangement, he says, may be explained by considering that the rivers where they now bring down alluvial matter on several parts of this coast, carry gravel over a bottom previously occupied by clay, the finer sediment having first been drifted farther from the shore.\*

*Organic Remains.* — Figures of some of the most abundant shells of the Subapennine formations are given in the accompanying plate. (Pl. 8.) †

\* An abstract of this paper will be found in the Proceedings of the Geol. Soc., No. xxxiii. p. 4. Captain Bayfield could not have received my third volume when he wrote his memoir; and the coincidence of his views suggested by the modern changes going on in the St. Lawrence, with the hypothesis proposed by me to account for similar appearances in the interior of Italy, will be found, on comparison, to be very perfect.

† The greater part of them are common both to the older and newer Pliocene periods of this work. Eight of the species, Nos. 1. 3. 5, 6, 7. 9. 13, and 14, are now living, but are also common in the older Pliocene formations. *Fusus crispus* has not been found either recent, or in the Miocene or Eocene formations, but occurs both in the older and newer Pliocene formations. *Mitra plicatula* has been observed only in the older Pliocene deposits. The *Turbo rugosus* was formerly considered as exclusively Pliocene;

The Subapennine testacea are referrible to species and families of which the habits are extremely diversified, some living in deep, others in shallow water, some in rivers or at their mouths. I have seen a specimen of a *fresh-water* univalve (*Limnea palustris*), taken from the blue marl near Parma, full of small *marine* shells. It may have been floated down by the same causes which carried wood and leaves into the ancient sea.

I have been informed, by experienced collectors of the Subapennine fossils, that they invariably procure the greatest number in those winters when the rains are most abundant; an annual crop, as it were, being washed out of the soil to replace those which the action of moisture, frost, and the rays of the sun soon reduce to dust upon the surface.

The shells, in general, are soft when first taken from the marl, but they become hard when dried. The superficial enamel is often well preserved, and many shells retain their pearly lustre, and part of their external colour, and even the ligament which unites the valves. No shells are more usually perfect than the microscopic, which abound near Sienna, where more than a thousand full-grown individuals are sometimes poured out of the interior of a single univalve of moderate dimensions. In some large tracts of yellow sand it is impossible to detect a single fossil, while in other places they occur in profusion.

Blocks of Apennine limestone are found in this

---

but M. Boué has since found it in the Miocene strata at Vienna and Moravia. *Buccinum semistriatum* is also a Miocene shell, but has been inserted as being peculiarly abundant in the Pliocene strata.

formation drilled by lithodomous shells. The remains not only of testacea and corals, but of fishes and crabs, are met with, as also those of cetacea, and even of terrestrial quadrupeds.

A considerable list of the mammiferous species has been given by Brocchi and some other writers; and, although several mistakes have been made, and some bones of cetacea have been confounded with those of land animals, it is still indubitable that the latter were carried down into the sea when the Subapennine sand and marl were accumulated. The same causes which drifted skeletons into lakes, such as that of the upper Val d' Arno, may have carried down others into firths or bays of the sea. The femur of an elephant has been disinterred with oysters attached to it, showing that it remained for some time exposed after it was drifted into the sea.

*Strata at the base of the Maritime Alps.* — If we pass from the Italian peninsula, and, following the borders of the Mediterranean, examine the tertiary strata at the foot of the Maritime Alps, we find formations agreeing in zoological characters with the Subapennine beds, and presenting many points of analogy in their mineral composition. The Alps, it is well known, terminate abruptly in the sea, between Genoa and Nice, and the steep declivities of that bold coast are continued below the waters; so that a depth of many hundred fathoms is often found within stone's-throw of the beach. Exceptions occur only where streams and torrents enter the sea; and at these points there is always a low level tract, intervening between the mouth of the stream and the precipitous escarpment of the mountains.

In travelling from France to Genoa, by the new

coast-road, we are conveyed principally along a ledge excavated out of a steep slope or precipice, in the same manner as on the roads which traverse the great interior passes of the Alps, such as the Simplon and Mont Cenis; the difference being that, in this case, the traveller has always the sea below him, instead of a river. But we are obliged occasionally to descend by a zig-zag course into those low plains before alluded to, which, when viewed from above, have the appearance of bays deserted by the sea. They are surrounded on three sides by rocky eminences, and the fourth is open to the sea.

These leading features in the physical geography of the country are intimately connected with its geological structure. The rocks composing the Alpine declivities belong partly to the primary formations, but more generally to the secondary, and have undergone immense disturbance; but when we examine the low tracts before-mentioned, we find the surface covered with great beds of gravel and sand, such as are now annually brought down by torrents and streams in the winter, and which are spread in such quantity over the wide and shifting river-channels as to render the roads for a season impassable. The first idea which naturally suggests itself, on viewing these plains, is to imagine them to be deltas or spaces converted into land by the accumulated sand and gravel brought down from the Alps by rivers. But, on closer inspection, we find that the apparent lowness of the plains, which at first glance might be supposed to be only just raised above the level of the sea, is a deception produced by contrast. The Alps rise suddenly to the height of several thousand feet with a bold and precipitous outline; while the country

below is composed of horizontal strata, which have either a flat or gently undulating surface. These strata consist of gravel, sand, and marl, filled with marine shells, and they are considerably elevated, attaining sometimes the height of two hundred feet, or even more, above the level of the sea; there must, therefore, have been a rise of the coast since they were deposited, and they are not mere deltas or spaces reclaimed from the sea by rivers. Why, then, are such strata found only at the points where rivers enter?

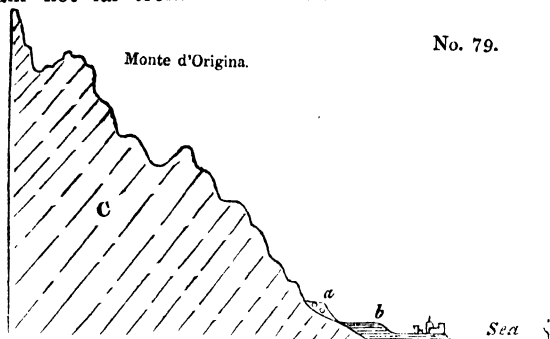
We must imagine that, after the coast had nearly acquired its present configuration, the streams which flowed down into the Mediterranean produced shoals opposite their mouths by the continual drifting in of gravel, sand, and mud. The Alps have since been raised to a sufficient height to cause these shoals to become land; while the corresponding elevation of the intervening parts of the coast, where the sea was of great depth near the shore, has not been perceptible.

The disturbing force appears to have acted very irregularly, and to have produced the least elevation towards the eastern extremity of the Maritime Alps, and a greater amount as we proceed westward. Thus we find the marine tertiary strata attaining the height of about one hundred feet at Genoa, two hundred and three hundred feet farther westward, at Albenga, and eight hundred or nine hundred feet in the neighbourhood of Nice.

*Genoa.* — At Genoa the tertiary strata consist of blue marls like those of the northern Subapennines, and contain the same shells. On the immediate site of the town they rise to the height of only twenty feet



above the sea ; but they reach about eighty feet in some parts of the suburbs. At the base of a mountain not far from the suburbs there is an ancient



*Position of Tertiary strata at Genoa.*

- a. Ancient sea-beach.                      b. Blue marl with shells.  
 C. Inclined secondary strata of sandstone, shale, &c.

beach, strewed with rounded blocks of Alpine rocks, some of which are drilled by the *Modiola lithophaga*, Lamk., the whole cemented into a conglomerate \*, which marks the ancient sea-beach at the height of one hundred feet above the present sea.

*Savona.* — At Savona, proceeding westwards, we find deposits of blue marl like those of Genoa, and occupying a corresponding geological position at the base of the mountains near the sea. The shells, collected from these marls by Mr. Murchison and myself, in 1828, were examined by Signor Bonelli, of Turin, and found to agree with Subapennine fossils.

*Albenga.* — At Albenga these formations occupy a more extensive tract, forming the plains around that

\* I have here to acknowledge my obligations to Professor Viviani, and Dr. Sasso, who called my attention to these phenomena when I visited Genoa in Jan. 1829.

town and the low hills of the neighbourhood, which reach in some spots an elevation of three hundred feet. The encircling mountains recalled to my mind those which bound the plain and bay of Palermo, and other bays of the Mediterranean, which are surrounded by bold rocky coasts.

The general resemblance of the Albenga strata to the Subapennine beds is very striking; the lowest division consisting of blue marl, which is covered by sand and yellow clay, and the highest by a mass of stratified shingle, sometimes consolidated into a conglomerate. Dr. Sasso has collected about two hundred species of shells from these beds; and it appears, by his catalogue, that they agree, for the most part, with the northern Subapennine fossils, more than half of them belonging to recent species.\*

*Nice.*— At Nice the tertiary strata are upraised to a much greater height, but they may still be said to lie at the base of the Alps which tower above them. Here, also, they consist principally of blue marl and yellow sand, which appear to have been deposited in submarine valleys previously existing in the inclined secondary strata. In one district, a few miles to the west of Nice, the tertiary beds are almost exclusively composed of conglomerate, from the point of their junction with the secondary strata to the sea.

The river Magnan flows in a deep valley which terminates at its upper extremity in a narrow ravine. Nearly vertical precipices are laid open on each side, varying from two hundred to six hundred feet in height, and composed of inclined beds of shingle, sometimes separated by layers of sand, and more

\* *Giornale Ligustico*, Genoa, 1827.

rarely by blue micaceous marl. The pebbles in these stratified shingles agree in composition with those now brought down from the Alps by the Var and other rivers on this coast.

The dip of these strata is remarkably uniform, being always southwards, or towards the Mediterranean, at an angle of about  $25^{\circ}$ . In summer, when the bed of the river is dried up, the geologist has a good opportunity of examining a section of the strata, as the channel crosses for many miles the line of bearing of the beds, which may be traced to the base of Monte Calvo, a distance of about nine miles in a straight line from the Mediterranean. \* It is usually impossible to determine the exact age of such accumulations of sand and gravel, in consequence of the total absence of organic remains. Their non-existence may depend chiefly on the disturbed state of the waters, where great beds of shingle are formed, which are known to prevent testacea and fishes from living in Alpine torrents, partly on the total destruction of shells by the same friction which rounded the pebbles, and partly on the permeability of the matrix to water, which may carry away the elements of the decomposing fossil body, without substituting any other substance in their place which might retain a cast of their form.

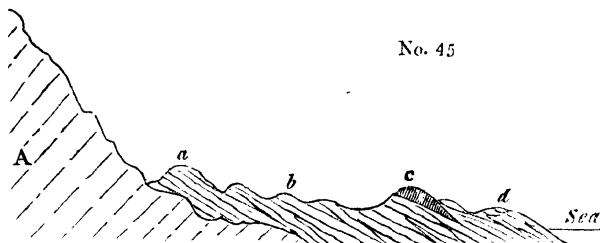
But it fortunately happens, in this instance, that in some few seams of loamy marl, intervening between the pebble-beds, and near the middle of the section, shells have been preserved in a very perfect state; and these may furnish a zoological date to the whole mass. The principal of these interstrati-

\* I examined this section in company with Mr. Murchison in 1828.

fied masses of loam occurs near the church of St. Madeleine (at *c*, diagram No. 80.), where the active researches of M. Risso have brought to light a great number of shells which agree perfectly with the species found in much greater abundance at a spot called La Trinità, and some other localities nearer to Nice. From these fossils it clearly appears that the formation belongs to the older Pliocene era.

Such alternations of gravel with the usual thin layers of fine sediment may easily be explained, if we reflect that the rivers now flowing from the Maritime Alps are nearly dried up in summer, and have only strength to drift along fine mud to the sea; whereas in winter, or on the melting of the snow, they roll along large quantities of pebbles. The thicker masses of loam, such as that of St. Madeleine, may have been produced during a longer interval, when the river shifted for a time the direction of its principal channel of discharge; so that nothing but fine mud was for a series of years conveyed to that point in the bed of the sea opposite the delta.

Monte Calvo.



*Section from Monte Calvo to the sea by the valley of Magnan, near Nice.*

- A. Dolomite and sandstone. (Green-sand formation?)
- a, b, d. Beds of gravel and sand.
- c. Fine marl and sand of St. Madeleine.

Uniform and continuous as the strata appear, on a general view, in the ravine of the Magnan, we discover, if we attempt to trace any one of them for some distance, that they thin out and are wedge-shaped. We believe that they were thrown down originally upon a steep slanting bank or talus, which advanced gradually from the base of Monte Calvo to the sea. The distance between these points is, as before mentioned, about nine miles; so that the accumulation of superimposed strata would be a great many miles in thickness, if they were placed horizontally upon one another. The strata nearest to Monte Calvo, which may be expressed by *a*, are certainly older than those at *b*, and the group *b* was formed before *c*. The aggregate thickness, in any one place, cannot be proved to amount to one thousand feet, although it may, perhaps, be much greater. But it may never exceed three or four thousand feet; whereas, if we did not suppose that the beds were originally deposited in an inclined position, we should be forced to imagine that a sea, many miles in depth, had been filled up by horizontal strata of pebbles thrown down one upon another.

At no great distance on this coast the Var is annually seen to sweep down into the sea a large quantity of gravel, which may be spread out by the waves and currents over a considerable space. The sea at the mouth of this river is now shallow, but it may originally have been three thousand feet deep, as it is now close to the shore at Nice. Here, therefore, a formation resembling that of the Magnan above described may be in progress.

In confirmation of the above reasoning I may refer to the modern delta of the river Kander in the Lake

of Thun in Switzerland. The Kander formerly ran parallel to that lake, until it was artificially turned into it about the year 1713, when the government of Berne caused two parallel subterranean galleries or tunnels to be excavated through the land which separated the course of the river from the lake; a distance of nearly a mile. The Kander, on being admitted, shot with the violence of a Swiss torrent through the tunnels, burst the arches of the galleries, and formed a ravine, which is now open to the day, about fifty feet in depth. A large quantity of mud and rock was swept into the lake, and an alluvial tract was formed of a semicircular shape, which now extends for a mile along the original shore, and projects about a quarter of that distance into the lake. Its annual advance is said to amount to several yards\*, and the delta terminates in a talus, the slope of which is inclined at an angle varying between  $30^{\circ}$  and  $40^{\circ}$ . † It follows, therefore, that the strata have successively accumulated on a plane thus highly inclined; so that, if the Lake of Thun, which, beyond the recently formed shoal, is 600 feet deep ‡, should be drained, a vertical section 600 feet in height might be laid open, in which strata would be seen having a greater dip than those of the Magnan, yet which had remained undisturbed from the period of their original deposition.

*Tertiary Strata at the eastern extremity of the Pyrenees.*—I shall conclude this chapter with one more example, derived from a region not far distant.

\* See the Rev. J. Yates, On Alluvium, Ed. New Phil. Journ. 1834.

† For this fact I am indebted to the observations of Lord Cole and Mr. Egerton, who at my request measured the dip in 1833. See Mr. Egerton's Memoir, Proceedings of Geol. Soc. 1834.

‡ Mr. Yates, *ibid.*

On the borders of the Mediterranean, at the eastern extremity of the Pyrenees, in the south of France, a considerable thickness of tertiary strata is seen in the valleys of the rivers Tech, Tet, and Gly. They bear much resemblance to those already described, consisting partly of a large proportion of conglomerate, and partly of clay and sand, with subordinate beds of lignite. They abut against the primary formation of the Pyrenees, which here consists of mica-schist. Between Ceret and Boulon these tertiary strata are seen inclined at an angle of between  $20^{\circ}$  and  $30^{\circ}$ . The shells which I procured from several localities were recognized by M. Deshayes as agreeing with Subapennine fossils.

*Spain — Mœrea.* — It appears, from the recent observations of Colonel Silvertop, that marine strata of the older Pliocene period occur in patches at Malaga, and in Granada, in Spain. They have also been discovered by MM. Boblaye and Virlet in the Morea.

## CHAPTER XIII.

## OLDER PLIOCENE FORMATIONS — CRAG.

**Crag of Norfolk and Suffolk** — Shown by its fossil contents to belong to the older Pliocene period — Heterogeneous in its composition — Superincumbent lacustrine deposits — Relative position of the crag — Forms of stratification — Oblique layers — Cause of this arrangement — Dislocations in the crag produced by subterranean movements — Protruded masses of chalk — Passage of marine crag into alluvium.

THE older Pliocene strata, described in the last chapter, are all situated in countries bordering the Mediterranean; but there is a group in our own island, belonging to the same era, which I shall now consider. I have already alluded to this deposit under the provincial name of crag \*, and pointed out its superposition to the London clay, a tertiary formation of much higher antiquity. † The crag is chiefly developed in the eastern parts of Norfolk and Suffolk, from whence it extends into Essex.

*Its relative age.* — A collection of the shells of the “crag” beds, which I formed in 1829, together with a much larger number sent me by my friend, Mr. Mantell, of Lewes, were carefully examined by M. Deshayes, and compared with the tertiary species in his cabinet. This comparison gave the following result: — out of 111 species, 66 were extinct or unknown, and 45 recent; the last, with one exception

\* Vol. iii. p. 264. † See Diagram, No. 54. Vol. iii. p. 266.



(*Voluta Lamberti*, Sow.), being now inhabitants of the German Ocean. Such being the proportion of recent and extinct species, we may conclude, according to the rules before laid down\*, that the crag belongs to the older Pliocene period.

*Mineral composition.* — So heterogeneous is this deposit in mineral character, that I can scarcely convey any correct notion of its appearance, without describing the beds separately in the different localities where they occur. In general, they consist of sand, gravel, and blue or brown marl; the shells imbedded in the sand and marl being, for the most part, broken, and sometimes finely comminuted. In a few spots we find the deposit in the form of a soft stratified rock, composed almost entirely of corals, sponges, and echini †; an assemblage of species which probably lived in a tranquil sea of some depth. In other parts of our coast it consists of alternations of sand and shingle, destitute of organic remains, and more than two hundred feet in thickness, as in the Suffolk cliffs, between Dunwich and Yarmouth. In others, we meet with an enormous mass, more than three hundred feet in thickness, of sand, loam, and clay, containing bones of terrestrial quadrupeds, and drift wood, sometimes stratified regularly, at others consisting of a confused heap of rubbish, in which fragments of the chalk and its flints are imbedded in a chalky marl.

In this aggregate are also found many fragments of older rocks, the septaria of the London clay, together with ammonites, vertebræ of ichthyosauri, and other fossils from parts of the oolitic series. It has been questioned whether all the above-mentioned beds can

\* Page 54.

† R. Taylor, Geol. of East Norfolk.

be considered as belonging to the same era; and the subject certainly admits of doubt; but after examining, in 1829, the whole line of coast of Essex, Suffolk, and Norfolk, I found it impossible to draw any line of separation between the different groups. Each seemed in its turn to pass into another, and those masses which approach in character to alluvium, and contain the remains of terrestrial quadrupeds, are occasionally intermixed with the strata of the crag.

There are, however, lacustrine deposits overlying the crag, which no doubt belong to a distinct zoological period. These are found in small cavities, which must have existed on the surface of the crag after its elevation, and which formed small lakes or ponds wherein recent fresh-water testacea were included in loamy strata. (See wood-cut, No. 81. c.)

*Relative position.* — The crag is seen to rest on the chalk and on the London clay, but usually on the former. The strata are in great part horizontal, or slightly undulating; but at some points they are much disturbed, especially where several masses of chalk appear to have been protruded from below.

The annexed section may give a general idea of

No. 81.



a. Chalk.            b. Crag.            c. Lacustrine deposit.

D. Trimingham beacon.

E. Interior and higher parts of Norfolk.\*

\* This section is compiled principally from one by Mr. Murchison; the others in this chapter are from drawings by the Author.

the manner in which the crag may be supposed to rest on the chalk as we pass from the Norfolk cliffs, at Trimmingham, into the interior, where the country rises gradually.

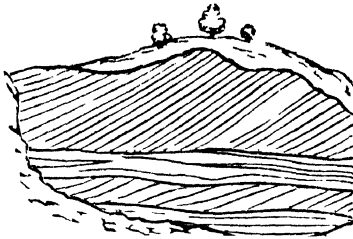
The outline of the surface of the subjacent chalk, in this section, is imaginary, but is such as might explain the relations of those protruded masses, three of which appear in the cliffs near Trimmingham, and which some geologists have too hastily assumed to be unconnected with the great mass of chalk below. I shall treat of these presently, when describing the disturbances which the crag appears to have suffered since its original deposition.

In the interior, at E, there is a thick covering of sand and gravel upon the chalk, having the characters of an alluvium, partly, perhaps, marine, and partly terrestrial, and which seems to pass gradually in this district into the regular marine strata of the crag.

*Forms of stratification.*— In almost every formation the individual strata are rarely persistent for a great distance, the superior and inferior planes being seldom precisely parallel to each other; and if the materials are very coarse, the beds often thin out if we trace them for a few hundred yards. There are also many cases where all the layers are oblique to the general direction of the strata, and the crag affords most interesting illustrations of this phenomenon.

In the sea-cliff near Walton, in Suffolk, opposite the Martello Tower, called R, the section represented in the annexed diagram is seen. The vertical height is about twenty feet, and the beds consist alternately of sets of inclined and horizontal layers of sand and comminuted shells. The sand is siliceous and of a ferruginous colour; but the layers are sometimes made

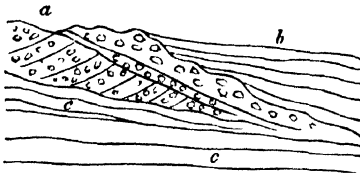
No. 82.



*Section of shelly Crag near Walton, Suffolk.*

The number of laminæ in the thickness of an inch, both in the siliceous and shelly sand, varies from seven to ten, so that it is impossible to express them all in the diagram. The height of the uppermost stratum is, in this instance, remarkable, as it extends to twelve feet. The inclination of the laminæ is about  $30^\circ$ ; but in the cliffs of Bawdesey, to the eastward, they are sometimes inclined at an angle of  $45^\circ$ , and even more.

No. 83.



*Section at the lighthouse near Happisborough Height sixteen feet*

- a. Pebbles of chalk flint, and of rolled pieces of white chalk.  
 b. Loam overlying a.                      c, c. Blue and brown clay.

This diagonal arrangement of the layers, sometimes called "*false stratification*," is not confined to deposits of fine sand and comminuted shells, for we find beds

of shingle disposed in the same manner, as is seen in the annexed section (No. 83.).

The direction of the dip of the inclined layers, throughout the Suffolk coast, is so uniformly to the south, that I only saw two or three instances of a contrary nature, where the inclination was northerly. One of the best examples of this variation is exhibited in a cliff between Mismar and Dunwich, wood-cut No. 84. In this case, there are about six layers in the thickness of an inch, and the part of the cliff represented is about six feet high.

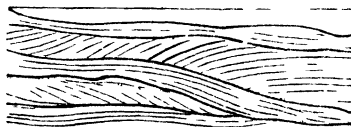
No. 84.



*Section of part of Little Cat cliff, composed of quartzose sand, showing the inclination of the layers in opposite directions*

Another example may be seen near Walton, where the layers, which are of extreme tenuity, consist of ferruginous sand, brown loam, and comminuted shells. It is not uncommon to find in this manner sets of perfectly horizontal strata resting upon and covered by groups of wavy and transverse layers.

No. 85.

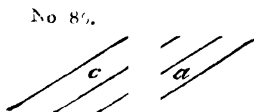


*Lamination of shelly sand and loam, near the Signal-house, Walton  
Vertical height four feet*

The appearances exhibited in the diagrams are not peculiar to the crag : they may be found in almost

every gravel-pit; and I have seen sand and pebble-beds of all ages, including the old red sandstone, greywacke, and clay-slate, exhibit the same arrangement.

If we now inquire into the causes of such a disposition of the materials of each



bed or group of layers, it may, in the first place, be remarked, that however numerous may be the successive layers *a, b, c,*

the layer *a* must have been deposited before *b, b* before *c,* and so of the rest.

We must suppose that each thin seam was thrown down on a slope, and that it conformed itself to the side of the steep bank, just as we see the materials of a talus arrange themselves at the foot of a cliff when they have been cast down successively from above. If the transverse layers are cut off by a nearly horizontal line, as in many of the above sections, it may arise from the denuding action of a wave which has carried away the upper portion of a submarine bank, and truncated the layers of which it was composed. But I do not conceive this hypothesis to be necessary; for if a bank have a steep side, it may grow by the successive apposition of thin strata thrown down upon its slanting side, and the removal of matter from the top may proceed simultaneously with its lateral extension. The same current may borrow from the top what it gives to the sides; a mode of formation which I had lately an opportunity of observing on the rippled surface of the hills of blown sand near Calais. The undulating ridges and intervening furrows on the dunes of blown sand resembled exactly in form those caused by the waves on a sea-beach, and were always at right angles to the direction of the wind which had

produced them. Each ridge had one side slightly inclined and the other steep; the lee side being always

No. 87.



steep, as *b, c, d, e*; the windward side a gentle slope, as *a, b, c, d*. When a gust of wind blew with sufficient force to drive along a cloud of sand, all the ridges were seen to be in motion at once, each encroaching on the furrow before it, and, in the course of a few minutes, filling the place which the furrows had occupied. Many grains of sand were drifted along the slopes *a b* and *c d*, which, when they fell over the scarps *b c* and *d e*, were under shelter from the wind; so that they remained stationary, resting, according to their shape and momentum, on different parts of the descent. In this manner each ridge was distinctly seen to move slowly on as often as the force of the wind augmented. We shall not strain analogy too far, by supposing that, in such cases, the same laws may govern subaqueous and subaërial phenomena; and if so, we may imagine a submarine bank to be nothing more than one of the ridges of ripple on a larger scale, which may increase in the manner before suggested, by successive additions to the steep scarps.

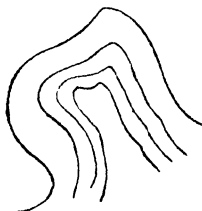
The set of tides and currents, in opposite directions, may account for sudden variations in the direction of the dip of the layers, as represented in the wood-cut No. 84.; while the general prevalence of a southerly inclination in the Crag of Suffolk may indicate that the matter was brought by a current from the north.

I may refer to a drawing given in the first vo-

lume \*, to show the analogy of the arrangement of the submarine strata, just considered, to that exhibited by deposits formed in the channels of rivers where a considerable transportation of sediment is in progress.

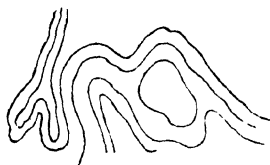
*Derangement in the Crag strata.*— In the above examples I have explained the want of parallelism or horizontality in the subordinate layers of different strata, by reference to the mode of their original deposition; but there are signs of disturbance which can only be accounted for by subsequent movements. The same blue and brown clay, or loam, which is often perfectly horizontal, and as regularly bedded as any of our older formations, is, in other places, curved and even folded back upon itself, in the manner represented in the annexed diagrams.

No 88.



*Bent strata of loam in the cliffs  
between Cromer and Runton.*

No. 89.



*Folding of the strata between East and  
West Runton.*

In the last of these cuts a central nucleus of sand is surrounded by argillaceous and sandy layers. This phenomenon is very frequent, and there are instances where the materials thus enveloped consist of broken flints mingled with pieces of chalk, forming a white mass, encircled by dark laminated clay. The diameter

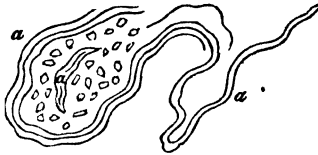
\* P. 372. Diag. No. 7.



of these included masses, as seen in sections laid open in the sea-cliffs, varies from five to fifteen feet.

East of Sherringham, a heap of partially-rounded flints, about five feet in diameter, is nearly enveloped by finely-laminated strata of sand and loam, and some of the loam is entangled in the midst of the flints.

No. 90.

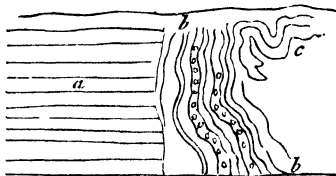
*Section in the Cliffs east of Sherringham.*

*a.* Sand and loam in thin layers.

In this and similar instances, we may imagine the yielding strata, *a*, to have subsided into a cavity, and the flints belonging to a superincumbent bed to have pressed down with their weight, so as to cause the strata to fold round them.

That some masses of stratified sand and loam have actually sunk down into cavities, or have fallen like landslips into ravines, seems indicated by other appearances. Thus, near Sherringham, the argillaceous beds, *a*, represented in the annexed diagram (No. 91.), are cut off abruptly, and succeeded by the vertical and contorted series *b*, *c*. The face of the cliff here re-

No. 91

*Section east of Sherringham, Norfolk.*

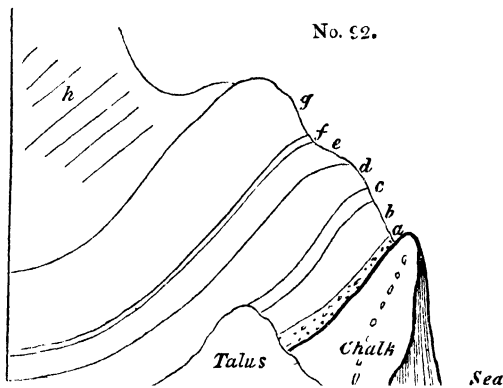
*a.* Sand, loam, and blue clay.

*b.* Sand and gravel.

*c.* Twisted beds of loam.

presented is twenty-four feet in height. Some of the layers in *b*, *b* are composed of pebbles, and these alternate with thin beds of loose sand. The whole set must once have been horizontal, and must have moved in a mass, or the relative position of the several parts would not have been preserved. Similar appearances may, perhaps, be produced when chasms open during earthquakes, and portions of yielding strata fall in from above and are engulfed.

*Protruded masses of chalk.* — But whatever opinion we may entertain on this point, we cannot doubt that subterranean movements have given rise to some of



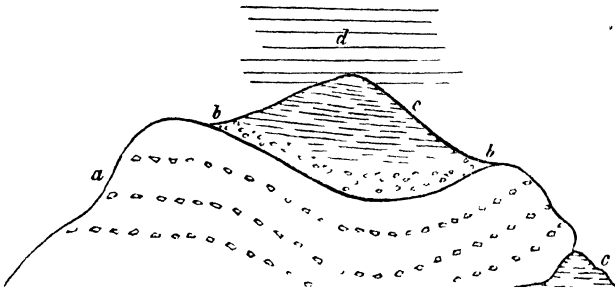
*Side view of a promontory of chalk and crag, Trimmingham, Norfolk.*

- a. Gravel and ferruginous sand, rounded and angular pieces of chalk flint, with some quartz pebbles, 3 feet.
- b. Laminated blue clay, 8 feet.
- c. Yellow sand, 1 foot 6 inches.
- d. Dark blue clay, with fragments of marine shells, six feet.
- e. Yellow loam and flint gravel, 3 feet.
- f. Light blue clay, 1 foot.
- g. Sand and loam, 12 feet.
- h. Yellow and white sand, loam, and gravel, about 100 feet.

the local derangements of this formation, particularly where masses of solid chalk pierce, as it were, through the crag. Thus, between Mundesley and Trimmingham we see the appearances exhibited in the accompanying view (No. 92.). The chalk, of which the strata are highly inclined, or vertical, projects in a promontory, because it offers more resistance to the action of the waves than the tertiary beds which, on both sides, constitute the whole of the cliff. The height of the soft crag strata immediately above the chalk is, in this place, about 130 feet. Those which are in contact (see the wood-cut) are inclined at an angle of  $45^{\circ}$ , and appear more disturbed than in other parts of the cliffs, as if they had been displaced by the movement by which the chalk was protruded.

Very similar appearances are exhibited by the northernmost of the three protuberances of chalk, of which a front view is given in the annexed diagram.

No. 9



Northern protuberance of chalk, Trimmingham

- a. Chalk with flints.
- b. Gravel of broken and half-rounded flints.
- c. Laminated blue clay.
- d. Sand and yellow loam.

It occupies a space of about one hundred yards along the shore, and projects about sixty yards in advance of the general line of cliff. One of its edges, at *c*, rests upon the blue clay beds of the crag, in such a manner as to imply that the mass had been undermined when the crag was deposited, unless we suppose, as some have done, that this chalk is a great detached mass enveloped by crag. For, as one of the "Needles," or insulated rocks of chalk, which stood 120 feet above high water-mark, at the western extremity of the Isle of Wight, fell into the sea in 1772 \*, so a pinnacle of chalk may have been precipitated into the tertiary sea, at a point where some strata of the crag had previously accumulated. The beds of flint and chalk in the above diagram appear nearly horizontal; but they are in fact highly inclined inwards towards the cliff. The rapid waste of the Norfolk coast might soon enable us to understand the true position of this mass, if observations and drawings were made from time to time of the appearances which it presents.

Perhaps it may be necessary to suppose, that subterranean movements were in progress during the deposition of the crag; and the extraordinary dislocations of the beds, in some places, which in others are perfectly regular and horizontal, may be most easily accounted for by introducing an alternate rise and depression of the bed of the sea, such as we know to be usually attendant on a series of subterranean convulsions. Several of the contortions may also have been produced by lateral movements.

*Passage of marine crag into alluvium.* — By supposing the adjoining lands to have participated in this

\* Dodsley's Annual Register, vol. xv p. 140.

movement, we may explain the origin of those masses of an alluvial character which contain the detritus of many rocks, the bones of land animals, and of drift timber, which were evidently swept down into the sea. The land-floods which accompany earthquakes are, as we have seen, capable of transporting such materials to great distances \* ; and, as part of these alluviums must be left somewhere upon the land, we may expect to find, on exploring the submarine surface when it is afterwards disclosed, a gradual passage from the terrestrial alluvium to that which was carried down into the sea, so as to alternate with marine beds.

The fossil quadrupeds imbedded in the crag appear to be the same as those of a great part of the alluviums of the interior of England; which may, therefore, have been formed when the testacea of the older Pliocene period were in existence.

Upon the whole, we may imagine the crag strata to bear a great resemblance to the formations which may now be in progress in the sea between the British and Dutch coasts, — a sea for the most part shallow, yet having here and there a depth of fifty or sixty fathoms, and where strong tides and currents prevail; where shells, also, and zoophytes abound, and where matter drifted from wasting cliffs must be thrown down in certain receptacles in the form of sand, shingle, and mud.†

\* Book ii. part ii. chap. 8.

† Both the structure and zoological characters of the crag require fuller investigation. For additional facts respecting the sections and organic remains of part of the coast, above described, see *Geology of Norfolk*, by Samuel Woodward, 1833.

## CHAPTER XIV.

## VOLCANIC ROCKS OF THE OLDER PLIOCENE PERIOD.

Igneous rocks of this period in Italy — Volcanic region of Olot, in Catalonia — Lava currents — Ravines — Ancient alluvium — Jets of air called “Bufadors” — Age of the Catalonian volcanos uncertain — Earthquake of Olot in 1421 — Sardinian volcanos — District of the Eifel and Lower Rhine — Peculiar characteristics of the Eifel volcanos — Lake craters — Trass — Brown coal formation — Age of the Eifel volcanic rocks uncertain.

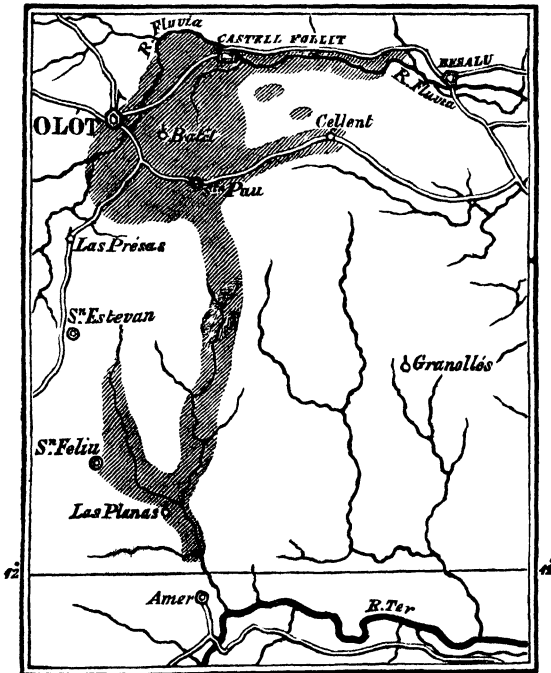
*Italy.*—It is part of my proposed plan to consider the igneous as well as the aqueous formations of each period; but I am far from being able as yet to assign to each of the numerous groups of volcanic origin scattered over Europe a precise place in the chronological series. It has been already stated, that the volcanic rocks of Tuscany belong, in part at least, to the older Pliocene period, — those, for example, of Radicofani, Viterbo, and Aquapendente, which have been chiefly erupted beneath the sea. The same observation would probably hold true in regard to the igneous rocks of the Campagna di Roma.

But several other districts, of which the dates are still uncertain, may be mentioned in this chapter as being possibly referrible to the period now under consideration. It will at least be useful to explain to the student the points which require elucidation before the exact age of the groups about to be described can be accurately determined.

*Volcanos of Olot, in Catalonia.* — I shall first direct the reader's attention to a district of extinct volcanos in the north of Spain, which is little known, and which I visited in the summer of 1830.

The whole extent of country occupied by volcanic products in Catalonia is not more than fifteen geographical miles from north to south, and about six from east to west. The vents of eruption range entirely within a narrow band running north and south; and the branches which we have represented as extending

No. 94.



*Volcanic district of Catalonia.*







eastward in the map are formed simply of two lava-streams, those of Castell Follit and Cellent.

Dr. Maclure, the American geologist, was the first who made known the existence of these volcanos \* ; and, according to his description, the volcanic region extended over twenty square leagues, from Amer to Massanet. I searched in vain in the environs of Massanet, in the Pyrenees, for traces of a lava-current ; and I can say, with confidence, that the adjoined map gives a correct view of the true area of the volcanic action.

*Geological structure of the district.*—The eruptions have burst entirely through secondary rocks, composed in great part of grey and greenish sandstone and conglomerate, with some thick beds of nummulitic limestone. The conglomerate contains pebbles of quartz, limestone, and Lydian stone. The limestone is not only replete with nummulites, but occasionally includes oysters, pectens, and other shells. This system of rocks is very extensively spread throughout Catalonia ; one of its members being a red sandstone, to which the celebrated salt-rock of Cardona is subordinate. It is conjectured that the whole belongs to the age of our green-sand and chalk.

Near Amer, in the valley of the Ter, on the southern borders of the region delineated in the map, primary rocks are seen consisting of gneiss, mica-schist, and clay-slate. They run in a line nearly parallel to the Pyrenees, and throw off the secondary strata from their flanks, causing them to dip to the north and north-west. This dip, which is towards the Pyrenees, is connected with a distinct axis of elevation, and pre-

\* Maclure, Journ. de Phys., vol. lxvi. p. 219., 1808 ; cited by Daubeny, Description of Volcanos, p. 24.

vails through the whole area described in the map, the inclination of the beds being sometimes at an angle of between 40 and 50 degrees.

It is evident that the physical geography of the country has undergone no material change since the commencement of the era of the volcanic eruptions, except such as has resulted from the introduction of new hills of scorix, and currents of lava upon the surface. If the lavas could be remelted and poured out again from their respective craters, they would descend the same valleys in which they are now seen, and re-occupy the spaces which they at present fill. The only difference in the external configuration of the fresh lavas would consist in this, that they would nowhere be intersected by ravines, or exhibit marks of erosion by running water.

*Volcanic cones and lavas.* — There are about fourteen distinct cones with craters in this part of Spain, besides several points whence lavas may have issued; all of them arranged along a narrow line running north and south, as will be seen in the map. The greatest number of perfect cones are in the immediate neighbourhood of Olot, some of which are represented in the annexed plate (Pl. 7.); and the level plain on which that town stands has clearly been produced by the flowing down of many lava-streams from those hills into the bottom of a valley, probably once of considerable depth, like those of the surrounding country.

In this Plate an attempt is made to represent by colours the different geological formations of which the country is composed.\* The blue line of mountains in the distance are the Pyrenees, which are to

\* This view is taken from a sketch which I made on the spot in 1830.

the north of the spectator, and consist of primary and ancient secondary rocks. In front of these are the secondary formations described in this chapter, coloured grey. Different shades of this colour are introduced, to express various distances. The flank of the hill, in the foreground, called Costa de Pujou, is composed partly of secondary rocks, and partly of volcanic, the red colour expressing lava and scorixæ.

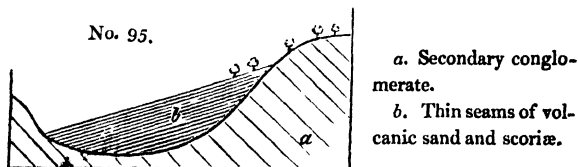
The Fluvia, which flows near the town of Olot, has cut to the depth of only forty feet through the lavas of the plain before mentioned. The bed of the river is hard basalt; and at the bridge of Santa Madalena are seen two distinct lava-currents, one above the other, separated by a horizontal bed of scorixæ eight feet thick.

In one place, to the south of Olot, the even surface of the plain is broken by a mound of lava, called the "Bosque de Tosca," the upper part of which is scoriceous, and covered with enormous heaps of fragments of basalt more or less porous. Between the numerous hummocks thus formed are deep cavities, having the appearance of small craters. The whole precisely resembles some of the modern currents of Etna, or that of Côme, near Clermont; the last of which, like the Bosque de Tosca, supports only a scanty vegetation.

Most of the Catalonian volcanos are as entire as those in the neighbourhood of Naples, or on the flanks of Etna. One of these, figured in the plate, called Montsacopa, is of a very regular form, and has a circular depression or crater at the summit. It is chiefly made up of red scorixæ, undistinguishable from that of the minor cones of Etna. The neighbouring hills of Olivet and Garrinada, also figured in the plate, are of similar composition and shape. The largest

crater of the whole district occurs farther to the east of Olot, and is called Santa Margarita. It is 455 feet deep, and about a mile in circumference. Like Astroni, near Naples, it is richly covered with wood, wherein game of various kinds abounds.

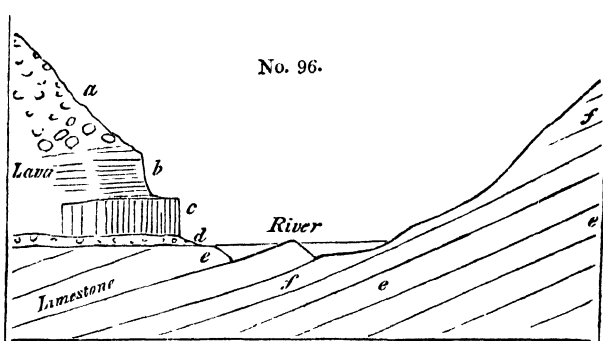
Although the volcanos of Catalonia have broken out through sandstone, shale, and limestone, as have those of the Eifel, in Germany, to be described in the sequel, there is a remarkable difference in the nature of the ejections composing the cones in these two regions. In the Eifel, the quantity of pieces of sandstone and shale thrown out from the vents is often so immense as far to exceed in volume the scoriæ, pumice, and lava; but I sought in vain in the cones near Olot for a single fragment of any extraneous rock; and Don Francisco Bolos informs me that he has never been able to detect any. Volcanic sand and ashes are not confined to the cones, but have been sometimes scattered by the wind over the country, and drifted into narrow valleys, as is seen between Olot and Cellent, where the annexed section is exposed. The light cindery volcanic matter rests in thin regular layers, just as it alighted on the slope formed by the solid conglomerate. No flood could



have passed through the valley since the scoriæ fell, or these would have been for the most part removed.

The currents of lava in Catalonia, like those of Auvergne, the Vivarais, Iceland, and all mountainous

countries, are of considerable depth in narrow defiles, but spread out into comparatively thin sheets in places where the valleys widen. If a river has flowed on nearly level ground, as in the great plain near Olot, the water has only excavated a channel of slight depth; but where the declivity is great, the stream has cut a deep section, sometimes by penetrating directly through the central part of a lava-current, but more frequently by passing between the lava and the secondary rock which bounds the valley. Thus, in the accompanying section, at the bridge of Cellent, six



*Section above the bridge of Cellent.*

- |                      |   |
|----------------------|---|
| a. Scoriaceous lava. | d. Scorice, vegetable soil, and alluvium. |
| b. Schistose basalt. | e. Nummulitic limestone.                  |
| c. Columnar basalt.  | f. Micaceous grey sandstone.              |

miles east of Olot, we see the lava on one side of the small stream; while the inclined stratified rocks constitute the channel and opposite bank. The upper part of the lava at that place is scoriaceous; farther down it becomes less porous, and assumes a spheroidal structure; still lower it divides in horizontal plates, each about two inches in thickness, and is more com-

fact. Lastly, at the bottom is a mass of prismatic basalt about five feet thick. The vertical columns often rest immediately on the subjacent secondary rocks; but there is sometimes an intervention of such sand and scorix as cover the country during volcanic eruptions, and which, when unprotected, as here, by superincumbent lava, is washed away from the surface of the land. Sometimes, the bed *d* contains a few pebbles and angular fragments of rock; in other places fine earth, which may have constituted an ancient vegetable soil.

In several localities, beds of sand and ashes are interposed between the lava and subjacent stratified rock, as may be seen if we follow the course of the lava-current which descends from Las Planas towards Amer, and stops two miles short of that town. The river there has often cut through the lava, and through eighteen feet of underlying limestone. Occasionally an alluvium, several feet thick, is interspersed between the igneous and marine formation; and it is interesting to remark, that in this, as in other beds of pebbles occupying a similar position, there are no rounded fragments of lava; whereas, in the most modern gravel beds of rivers of this country, volcanic pebbles are abundant.

The deepest excavation made by a river through lava, which I observed in this part of Spain, is that seen in the bottom of a valley near San Feliu de Paleróls, opposite the Castell de Stollés. The lava there has filled up the bottom of a valley, and a narrow ravine has been cut through it to the depth of one hundred feet. In the lower part the lava has a columnar structure. A great number of ages were probably required for the erosion of so deep a ravine;

but we have no reason to infer that this current is of higher antiquity than those of the plain near Olot. The fall of the ground, and consequent velocity of the stream, being in this case greater, a more considerable volume of rock may have been removed in the same time.

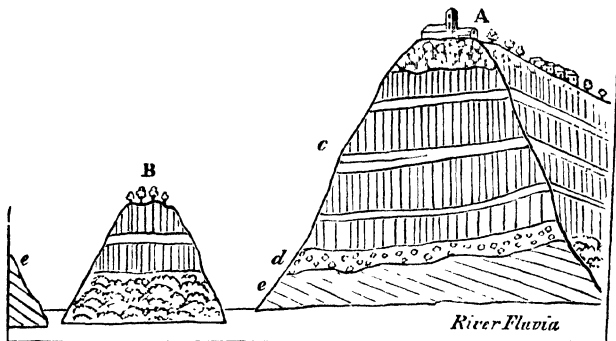
I shall describe one more section to elucidate the phenomena of this district. A lava-stream, flowing from a ridge of hills on the east of Olot, descends a considerable slope, until it reaches the valley of the river Fluvia. Here, for the first time, it comes in contact with running water, which has removed a portion, and laid open its internal structure in a precipice about 130 feet in height, at the edge of which stands the town of Castell Follit.

By the junction of the rivers Fluvia and Teronel the mass of lava has been cut away on two sides ; and the insular rock B (No. 97.) has been left, which was probably never so high as the cliff A, as it may have constituted the lower part of the sloping side of the original current.

From an examination of the vertical cliffs, it appears that the upper part of the lava on which the town is built is scoriaceous, passing downwards into a spheroidal basalt ; some of the huge spheroids being no less than six feet in diameter. Below this is a more compact basalt with crystals of olivine. There are in all about four distinct ranges of prismatic basalt, separated by thinner beds not columnar, and some of which are schistose. The whole mass rests on alluvium, ten or twelve feet in thickness, composed of pebbles of limestone and quartz, but without any intermixture of igneous rocks ; in which circumstance alone it appears to differ from the modern gravel of the Fluvia.



## No. 97.



Section at Castell Follit.

- A. Church and town of Castell Follit, overlooking precipices of basalt.
- B. Small island, on each side of which branches of the river Teronel flow to meet the Fluvia.
- c. Precipice of basaltic lava, chiefly columnar, about 130 feet in height.
- d. Ancient alluvium underlying the lava-current.
- e. Inclined strata of secondary sandstone.

*Bufadors.*—The volcanic rocks near Olot have often a cavernous structure like some of the lavas of Etna; and in many parts of the hill of Batet, in the environs of the town, the sound returned by the earth, when struck, is like that of an archway. At the base of the same hill are the mouths of several subterranean caverns, about twelve in number, which are called in the country “bufadors,” from which a current of cold air issues during summer; but which in winter is said to be scarcely perceptible. I visited one of these bufadors in the beginning of August, 1830, when the heat of the season was unusually intense, and found a cold wind blowing from it; which may easily be explained, for as the external air, when

rarefied by heat, ascends, the cold air from the interior of the mountain rushes out to supply its place.

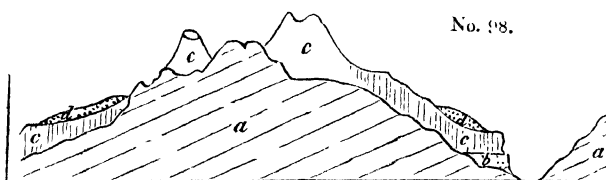
*Age of the Catalonian volcanos uncertain.* — It now only remains to offer some remarks on the probable age of these Spanish volcanos. Attempts have been made to prove, that in this country, as well as in Auvergne and the Eifel, the earliest inhabitants were eye-witnesses to the volcanic action. In the year 1421, it is said, when Olot was destroyed by an earthquake, an eruption broke out near Amer, and consumed the town. The researches of Don Francisco Bolos have, I think, shown, in the most satisfactory manner, that there is no good historical foundation for the latter part of this story; and any geologist who has visited Amer must be convinced that there never was any eruption on that spot. It is true, that, in the year above mentioned, the whole of Olot, with the exception of a single house, was cast down by an earthquake; one of those shocks which, at distant intervals during the last five centuries, have shaken the Pyrenees, and particularly the country between Perpignan and Olot, where the movements, at the period alluded to, were most violent.

Some houses are said to have sunk into the earth; and this account has been corroborated by the fact that, within the memory of persons now living, the buried arches of a Benedictine monastery were found at a depth of six feet beneath the surface; and, still later, some houses were dug out in the street called Aigua. Don Bolos informed me, that he was present when the latter excavation was made, and when the roof of a buried house was found nearly entire; the interior of the building being in a great part empty, so

that it was necessary to fill it up with earth and stones, in order to form a sure foundation for the new edifice.

The annihilation of the ancient Olot may, perhaps, be ascribed, not to the extraordinary violence of the movement on that spot, but to the cavernous nature of the subjacent rocks; for Catalonia is beyond the line of those European earthquakes which have, within the period of history, destroyed towns throughout extensive areas.

As we have no historical records, then, to guide us in regard to the extinct volcanos, we must appeal to geological monuments. I have little doubt that some fossil land-shells, and bones of quadrupeds, will hereafter reward the industry of collectors. If such remains are found imbedded in volcanic ejections, the period of the eruptions may be inferred; but at present we have no evidence beyond that afforded by superposition, in regard to which the annexed diagram will present to the reader, in a synoptical form, the results obtained from numerous sections.



*Superposition of rocks in the volcanic district of Catalonia.*

- a. Sandstone and nummulitic limestone.
- b. Older alluvium without volcanic pebbles.
- c. Cones of scorïæ and lava.
- d. Newer alluvium.

The more modern alluvium, *d*, is partial, and has been formed by the action of rivers and floods upon the lava; whereas the older gravel, *b*, was strewed over

the country before the volcanic eruptions. In neither have any organic remains been discovered, so that we can merely affirm, as yet, that the volcanos broke out after the elevation of some of the newest rocks of the secondary series, and before the formation of an alluvium, *d*, of unknown date. The integrity of the cones merely shows that the country has not been agitated by violent earthquakes, or subjected to the action of any great transient flood since their origin.

East of Olot, on the Catalonian coast, marine tertiary strata occur, which, near Barcelona, attain the height of about five hundred feet. It appears probable, from a small number of shells which I collected, that these strata may correspond with the Subapennine beds, so that if the volcanic district had extended thus far, we might be able to determine the age of the igneous products, by observing their relation to these older Pliocene formations.\*

*Sardinian volcanos.* — The line of extinct volcanos in Sardinia, described by Captain Smyth †, is also of uncertain date, as, notwithstanding the freshness of some of the cones and lavas, they may be of high antiquity. They rest, however, on a tertiary formation, supposed by some to correspond to the Subapennine strata, but of which the fossil remains have not been fully described.

*Volcanic rocks of the Eifel.* — The volcanos of the Lower Rhine and the Eifel are, for the most part, of no

\* For some account of the Olot volcanos, see "Noticia de los Estinguidos Volcanes de la Villa de Olot," by Francisco Bolos. Barcelona. No date; but the observations, I am told, preceded those of Dr. Maclure.

† Present state of Sardinia, &c. pp. 69, 70.


less uncertain date than those of Catalonia ; but I am desirous of pointing out some of their peculiar characters, and shall, therefore, treat of them in this chapter, trusting that future investigations will determine their chronological relations more accurately.

For the geographical details of this volcanic region the reader is referred to the annexed map, for which I am indebted to Mr. Horner, whose residence in the country has enabled him to verify the maps of MM. Noeggerath and Von Oeynhausén, from which that now given has been principally compiled.

There has been a long succession of eruptions in this country, and some of them must have occurred when its physical geography was in a very different state, while others have happened when the whole district had nearly assumed its present configuration.

The fundamental rock of the Eifel is an ancient secondary sandstone and shale, to which the obscure and vague appellation of "graywacke" has been given. The formation has precisely the characters of a great part of those gray and red sandstones and shales, which are called "old red sandstone" in England and Scotland, where they constitute the inferior member of the carboniferous series. In the Eifel they occupy the same geological position, and in some parts alternate with a limestone, containing trilobites and other fossils of our "mountain" and "transition" limestones. The strata are inclined at all angles, from the horizontal to the vertical, and must have undergone reiterated convulsions before the country was moulded into its present form.

*Lake-craters.*—The volcanos have broken out sometimes at the bottom of deep valleys, sometimes on the summit of hills, and frequently on intervening



A. of the Upper Eifel.  
B. of the Lower Eifel.

Volcanic District

Trachyte.

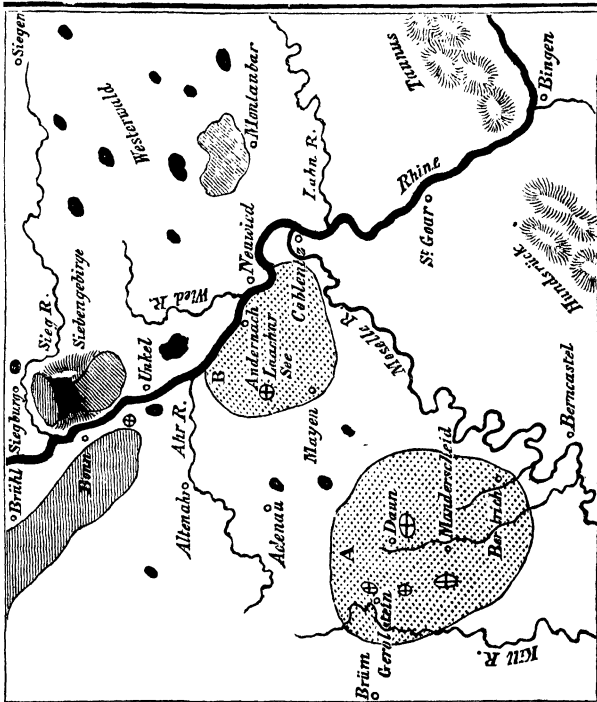
Points of eruption, with craters and scoriae.

Basalt.

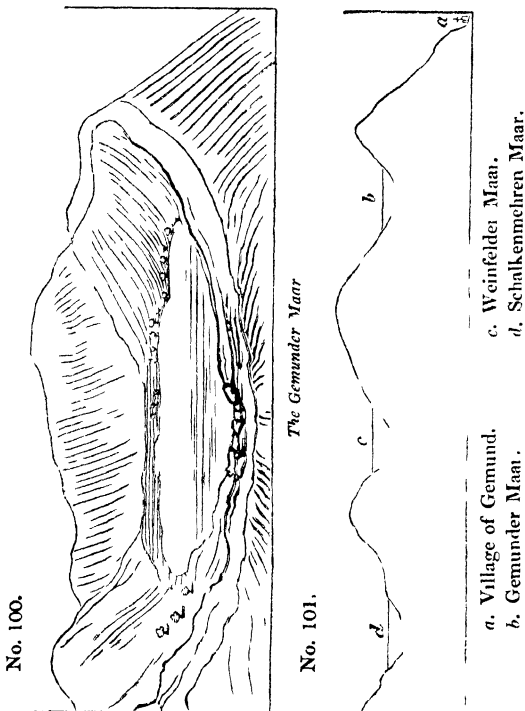
Brown coal.

N.B. The country in that part of the map which is left blank is almost entirely composed of graywacke.

No. 99.



platforms. The traveller often falls upon them unexpectedly in a district otherwise extremely barren of geological interest. Thus, for example, he might arrive at the village of Gemund, immediately south of Daun, without suspecting that he was in the immediate vicinity of some of the most remarkable vents of eruption. Leaving a stream, which flows at the bottom of a deep valley in a sandstone country, he climbs the steep acclivity of a hill, where he observes the edges of strata of sandstone and shale dipping inwards to-



wards the mountain. When he has ascended to a considerable height, he sees fragments of scoriæ sparingly scattered over the surface, till at length, on reaching the summit, he finds himself suddenly on the edge of a *tarn*, or deep circular lake-basin.

This, which is called the Gemunder Maar, is the first of three lakes which are in immediate contact, the same ridge forming the barrier of two neighbouring cavities (see diag. No. 100.). On viewing the first of these we recognize the ordinary form of a crater, for which we have been prepared by the occurrence of scoriæ scattered over the surface of the soil. But on examining the walls of the crater, we find precipices of sandstone and shale which exhibit no signs of the action of heat, and we look in vain for those beds of lava and scoriæ, dipping in opposite directions on every side, which we have been accustomed to consider as characteristic of volcanic craters. As we proceed, however, to the opposite side of the lake, and afterwards visit the craters *c* and *d*, we find a considerable quantity of scoriæ and some lava, and see the whole surface of the soil sparkling with volcanic sand, and strewed with ejected fragments of half-fused shale, which preserves its laminated texture in the interior, while it has a vitrified or scoriform coating.

A few miles to the south of the lakes above mentioned occurs the Pulvermaar of Gillenfeld, an oval lake of very regular form, and surrounded by an unbroken ridge of fragmentary materials, consisting of ejected shale and sandstone, and preserving an uniform height of about 150 feet above the water. The side slope in the interior is at an angle of about forty-five degrees; on the exterior, of thirty-five degrees. Volcanic substances are intermixed very sparingly with



the ejections, which in this place entirely conceal from view the stratified rocks of the country.\*

The Meerfelder Maar is a cavity of far greater size and depth, hollowed out of similar strata; the sides presenting some abrupt sections of inclined secondary rocks, which in other places are buried under vast heaps of pulverised shale. I could discover no scoriæ amongst the ejected materials, but balls of olivine, and other volcanic substances are mentioned as having been found.† This cavity, which we must suppose to have discharged an immense volume of gas, is nearly a mile in diameter, and is said to be more than one hundred fathoms deep. In the neighbourhood is a mountain called the Mosenberg, which consists of red sandstone and shale in its lower parts, but supports on its summit a triple volcanic cone, while a distinct current of lava is seen descending the flanks of the mountain. The edge of the crater of the largest cone reminded me much of the form and characters of that of Vesuvius.

If we pass from the Upper to the Lower Eifel, we find the celebrated lake-crater of Laach, which has a greater resemblance than any of those before mentioned to the Lago di Bolsena, and others in Italy — being surrounded by a ridge of gently sloping hills, composed of loose tuffs, scoriæ, and blocks of a variety of lavas.

One of the most interesting volcanos on the left bank of the Rhine is called the Roderberg. It forms a circular crater nearly a quarter of a mile in diameter, and one hundred feet deep, now covered with fields of

\* Scrope, Edin. Journ. of Sci., June, 1826, p. 145.

† Hibbert, Extinct Volcanos of the Rhine, p. 24.

corn. The highly inclined graywacke strata rise even to the rim of one side of the crater, but they are over-spread by quartzose gravel, and this again is covered by volcanic scorix and tufaceous sand. The opposite wall of the crater is composed of cinders and scorified rock, like that at the summit of Vesuvius. It is quite evident that the eruption in this case burst through the graywacke and alluvium which immediately overlies it; and I observed some of the quartz pebbles mixed with scorix on the flanks of the mountain, as if they had been cast up into the air, and had fallen again with the volcanic ashes.

I have already observed\*, that a large part of this crater has been filled up with loess, and I have pointed out how far we may thus obtain a relative date for the period of its eruption.

The most striking peculiarity of a great many of the craters above described, is the absence of any signs of alteration or torrefaction in their walls, when these are composed of regular strata of graywacke-sandstone and shale. It is evident that the summits of hills formed of the above-mentioned stratified rocks have, in some cases, been carried away by gaseous explosions, while at the same time no lava, and often a very small quantity only of scorix has escaped from the newly formed cavity. There is, indeed, no feature in the Eifel volcanos more worthy of note, than the proofs they afford of very copious aëriform discharges, unaccompanied by the pouring out of melted matter, except, here and there, in very insignificant volume. I have seen no assemblage of extinct volcanos in France, Italy, or Spain, where

\* See Vol. III. p. 412. .

gaseous explosions of such magnitude have been attended by the emission of so small a quantity of lava. Yet I looked in vain in the Eifel for any appearances which could lend support to the hypothesis, that the sudden rushing out of such enormous volumes of gas had ever lifted up the stratified rocks immediately around the vent, so as to form conical masses, having their strata dipping outwards on all sides from a central axis. In the Gemunder Maar the beds, as before stated, have an inward dip on one side of the hill, and in the walls of this and other craters, there are strata which are inclined at all angles, just as may be observed in the graywacke, far from the points of eruption. Those who favour the theory of the elevation crater might naturally expect, that in a district where so many tremendous explosions have occurred, they would find masses of graywacke towering several thousand feet above the surrounding platform, whereas the height of these ancient rocks has not been visibly affected by the sites of the extinct volcanos.\*

*Trass and its origin.* — It appears that in the Lower Eifel eruptions of trachytic lava preceded the emission of currents of basalt, and that immense quantities of pumice were thrown out wherever trachyte issued. In this district, also, we find the tufaceous alluvium of the Rhine volcanos called *trass*, which has covered large areas, and choked up some valleys now partially re-excavated. This *trass* is unstratified; and its base consists almost entirely of pumice, in which are included fragments of basalt and other lavas, pieces of burnt shale, slate, and sandstone, and numerous trunks and branches of trees.

\* See Vol. II. p. 150.

We may easily conceive the manner of its origin, if we reflect on what would happen if an eruption, attended by a copious evolution of gases, should now occur in one of the lake basins. The water might remain for weeks in a state of violent ebullition, until it became of the consistency of mud, just as the sea continued to be charged with red mud round Graham's Island, in the Mediterranean, in the year 1831.\* If a breach should then be made in the side of the cone, the flood would sweep away great heaps of ejected fragments of shale and sandstone, which would be borne down into the adjoining valleys. Forests might be torn up by such a flood, and thus the occurrence of the numerous trunks of trees dispersed irregularly through the trass, can be explained.

*Age of the volcanic rocks.*—It will be seen by the map (No. 99.), that the volcanic rocks extend also to the opposite or right bank of the Rhine, where they are spread over parts of the Westerwald, and form the great mass of the mountains called the Siebengebirge. They consist partly of basaltic and partly of trachytic lavas, the latter description being, in general, the more ancient of the two. There are many varieties of trachyte, some of which are highly crystalline, resembling a coarse-grained granite, with large separate crystals of felspar. Trachytic tuff is also very abundant. It is a difficult task to determine the age of all these igneous rocks, although their position, relatively to the stratified formations with which they are associated, has been clearly made out. The accompanying table presents in a synoptical view the series of rocks of the district delineated in the map (No. 99.)

\* See Vol. II. p. 145.

- |                |   |   |
|----------------|---|---|
| a. Volcanic.   | } | A. Newer Pliocene.                                    |
| b. Loess.      |   |   |
| c. Gravel.     |   |   |
| b. Loess.      |   |   |
| a. Volcanic.   |   |   |
| d. Volcanic.   | } | B. Tertiary — of uncertain periods, but older than A. |
| e. Gravel.     |   |   |
| f. Brown coal. |   |   |
| g. Volcanic.   |   |   |
| f. Brown coal. |   |   |
- Graywacke. C.

It will be seen that the graywacke C, before alluded to (p. 50.), is the lowest rock of the series, which is usually in highly inclined strata; upon this reposes a nearly horizontal tertiary formation *f*, which has been called "brown coal." This deposit consists of beds of loose sand and sandstone, clay with nodules of clay-ironstone, and siliceous conglomerate. Beds of light brown, and sometimes black lignite of various thickness are interstratified with the clays and sands, and often irregularly diffused through them. They are extensively worked for fuel, and hence the name given to the whole formation: they contain numerous impressions of leaves and stems of trees. In several places layers of trachytic tuff are interstratified, and in these tuffs are leaves of plants identical with those found in the brown coal, showing that during the period of the accumulation of the latter, some volcanic products (*g*) were ejected.

A vast deposit of gravel, *e*, chiefly composed of pebbles of white quartz, but containing also a few fragments of other rocks, lies over the brown coal formation, forming sometimes only a thin covering, at others, attaining a thickness of more than a hun-

dred feet. This gravel is very distinct in character from that now forming the bed of the Rhine. It is called "Kiesel gerolle" by the Germans, often reaches great elevations, and is covered in several places with volcanic ejections. It is evident that the country has undergone great changes in its physical geography since this gravel was formed, whereas no inconsiderable proportion of the volcanic rocks *d* were produced after the country had nearly attained its present configuration.

The aqueous and igneous formations above enumerated, constituting the group B, may be declared to be tertiary, from the character of the organic remains of the brown coal *f*; for they are seen to be either of the same age as *f*, or newer, and the members of the group A have been shown to be so intimately connected with the loess \*, that we may, without hesitation, declare them to belong to the newer Pliocene period. It should be recollected, however, that the whole series A only forms, in the aggregate, a very insignificant feature in the district, and the great mass of the volcanic products *d*, may, possibly, belong to the older Pliocene, or some still more remote era.

The varieties of wood found in the brown coal strata are said to belong entirely to dicotyledonous trees; but among the impressions of leaves, collected by Mr. Horner, some were referred by Mr. Lindley to a palm, and others resembled the *Cinnamomum dulce*, and *Podocarpus macrophylla*, which would also indicate a warm climate. †

The other organic remains of the brown coal are

\* See Vol. III. pp. 410. 412.

† Proceedings of Geol. Soc., 1833. p. 469.

principally fishes ; they are found in a bituminous shale, called paper-coal, from being divisible into extremely thin leaves. The individuals are extremely numerous, but they appear to belong to about five species, which M. Agassiz informs me are all extinct, and hitherto peculiar to this brown coal. They belong to the freshwater genera *Leuciscus*, *Aspius*, and *Perca*. The remains of frogs also, of an extinct species, have been discovered in the paper coal, and a complete series may be seen in the museum at Bonn, from the most imperfect state of the tadpole to that of the full-grown animal. With these a salamander, scarcely distinguishable from the recent species, has been found, and several remains of insects.

The brown coal was evidently a freshwater formation, but the extreme rarity of shells renders it difficult to form any conjecture as to the subdivision of the tertiary period to which it may belong. Near Marienforst, in the vicinity of Bonn, large blocks are found of a white opaque chert, containing numerous casts of freshwater shells, which appear to belong to *Planorbis rotundatus* and *Limnea longiscata*, two species common both to the Eocene and Miocene periods ; but which have not been found in any newer deposits.\* These blocks of chert are not *in situ*, but they probably belong to the brown coal formation, of which the hills at Marienforst consist. The brown coal is well known to contain, at other places, subordinate beds of silex. It is to be hoped, that a comparison of the organic remains of the

\* M. Deshayes, to whom I showed the specimens, said he felt as confident of the above identifications as *mere casts* would warrant.

brown coal with those of the tertiary formation of Mayence, which appears to be of Miocene date, will throw some light on the chronological relations of the igneous and freshwater formations above considered.\*

\* For fuller details consult Noeggerath's Rheinland Westphalen, and the works of Von Dechen, Oeynhausien, Von Buch, Steininger, Van der Wyck, Scrope, Daubeny, Leonhard, Hibbert, and the Memoir above cited by Mr. Horner.



## CHAPTER XV.

## MIOCENE FORMATIONS — MARINE.

Miocene period — Marine formations — Faluns of Touraine — Comparison of the Faluns of the Loire and the English Crag — Basin of the Gironde and Landes — Freshwater limestone of Saucats — Position of the limestone of Blaye — Eocene strata in the Bordeaux basin — Inland cliff near Dax — Strata of Piedmont — Superga — Valley of the Bormida — Molasse of Switzerland — Basin of Vienna — Styria — Hungary — Volhynia and Podolia — Montpellier.

HAVING treated in the preceding chapters of the older and newer Pliocene formations, I shall next consider those members of the tertiary series which I have termed Miocene. The distinguishing characters of this group, as derived from its imbedded fossil testacea, have been explained in the fifth chapter. (Vol. iii. p. 305.) In regard to the relative *position* of the strata, they underlie the older Pliocene, and overlie the Eocene formations, when any of these happen to be present.

The area covered by the marine, freshwater, and volcanic rocks of the Miocene period, in different parts of Europe, can already be proved to be very considerable, for they occur in Touraine, in the basin of the Loire, and still more extensively in the South of France, between the Pyrenees and the Gironde. They have also been observed in Piedmont, near Turin, and in the neighbouring valley of the Bormida, where the Apennines branch off from the Alps. They are largely developed in the neighbourhood of Vienna and in Styria ;



On Siliceous SHELLS






Plate 3

7-18-2 P

1/2 1/2 1/2 1/2

they abound in parts of Hungary; and they overspread extensive tracts in Volhynia and Podolia.

Shells characteristic of the Miocene strata are found in all these countries, figures of some of which are given in Plate 9., the species here selected abounding in almost all the deposits of this era, and not occurring in any Eocene or Pliocene formations. *Cardita Ajar*, however, is also a recent species, but has been admitted as being abundant in Miocene strata, as having never yet been observed in any *Pliocene* deposit, and as being confined in a living state to tropical countries, as Senegal.

I shall now proceed to notice briefly some of the countries before enumerated as containing monuments of the era under consideration.

*Touraine.*—I have already alluded to the proofs of superposition adduced by M. Desnoyers, to show that the shelly strata provincially called “the Faluns of the Loire,” were posterior to the most recent fresh-water formation of the basin of the Seine. Their position, therefore, shows that they are of newer origin than the Eocene strata,—more recent, at least, than the uppermost beds of the Paris basin. But an examination of their fossil contents proves also that they are referrible to that type which distinguishes the Miocene period. When three hundred of the Touraine shells collected by M. Desnoyers were compared by M. Deshayes with more than eleven hundred of the Parisian species, there were scarcely more than twenty which could be identified; and, on the other hand, the fossil shells of the Touraine beds agree far less with the *testacea* now inhabiting our seas than do the shells of the older Pliocene strata of Northern Italy.

It is not merely in the basin of the Loire that the

superposition of the Miocene to the Eocene strata has been observed; but in the Cotentin (see Map, chap. 20), and in the environs of Rennes in Brittany.

The Miocene strata of the Loire have been observed to repose on a great variety of older rocks between Sologne and the sea, in which line they are seen to rest successively upon gneiss, clay-slate, coal-measures, Jura limestone, greenstone, chalk, and lastly upon the upper freshwater deposits of the basin of the Seine. They consist principally of quartzose gravel, sand, and broken shells. The components are generally incoherent, but sometimes agglutinated together by a calcareous or earthy cement, so as to serve as a building stone. Like the shelly portion of the crag of Norfolk and Suffolk, the *faluns* and associated strata are of slight thickness, not exceeding seventy feet. They often bear a close resemblance to the crag in appearance, the shells being stained of the same ferruginous colour, and being in the same state of decay; serving in Touraine, just as in Norfolk and Suffolk, to fertilize the arable land. Like the crag, also, they contain mammiferous remains, which are not only intermixed with marine shells, but sometimes encrusted with *serpulæ*, *flustra*, and *balani*. These terrestrial quadrupeds belong to the genera Mastodon, Rhinoceros, Hippopotamus, &c., the assemblage, considered as a whole, being very distinct from those of the Paris gypsum.

The *faluns* and contemporary strata of the basin of the Loire may be considered generally as having been formed in a shallow sea, into which a river, flowing perhaps from some of the lands now drained by

\* Desnoyers, Bull. de la Soc. Géol. de France, tom. ii. p. 443.

the Loire, introduced from time to time fluviatile shells, wood, and the bones of quadrupeds, which may have been washed down during floods. Some of these bones have precisely the same black colour as those found in the peaty shell-marl of Scotland; and we might imagine them to have been dyed black in *Miocene peat*, which was swept down into the sea during the waste of cliffs, did we not find the remains of cetacea in the same strata,—bones, for example, of the lamantine, morse, sea-calf, and dolphin, having precisely the same colour.

*Comparison of the Faluns of the Loire and the English Crag.*—The resemblance which M. Desnoyers has pointed out as existing between the English *crag* and the French *faluns* is one which ought by no means to induce us to ascribe a contemporaneous origin to these two groups, but merely a similarity of geographical circumstances at the respective periods when each was deposited. In every age, where there is land and sea, there must be shores, shallow estuaries, and rivers; and near the sea-coasts banks of marine shells and corals may accumulate. It must also be expected that rivers will drift in freshwater shells, together with sand and pebbles, and occasionally, perhaps, sweep down the carcasses of land quadrupeds into the sea. If the sand and shells, both of the “crag” and the “faluns,” have each acquired the same ferruginous colour, such a coincidence would merely lead us to infer that, at each period, there happened to be springs charged with iron, which flowed into some part of the sea or basin of the river, by which the sediment was carried down into the sea.

Even had the French and English strata which we are comparing shared a greater number of mineral

characters in common, that identity could not have justified us in inferring the synchronous date of the two groups, where the discordance of fossil remains is so marked. The argument which infers a contemporaneous origin from correspondence of mineral contents, proceeds on the supposition that the materials were either washed down from a common source, or, being derived from different sources, were mingled together in a common receptacle. If, according to the latter hypothesis, the crag and the faluns were thrown down in one continuous sea, the testacea could not have been so distinct in two regions not more distant from each other than Essex and the mouth of the Loire, unless we assume that the laws which regulated the geographical distribution of species were then very different from those now prevailing. But if it be said that the two basins may have been separated from each other, as are those of the Mediterranean and Red Sea, by an isthmus, and that distinct assemblages of species may have flourished in each, as is now actually the case in those two seas \*, I may reply, that such narrow lines of demarcation are extremely rare now, and must have been infinitely more so in remoter tertiary epochs, because there can be no doubt that the proportion of land to sea has been greatly on the increase in European latitudes during the more modern geological eras.

In the *faluns*, and in certain groups of the same age, which occur not far to the west of Orleans, M. Desnoyers has discovered the following mammiferous quadrupeds. *Palæotherium magnum*, *Mastodon angustidens*, *Hippopotamus major*, and *H. minutus*,

\* See above, chap. x.

*Rhinoceros leptorhinus*, and *R. minutus*, *Tapir gigas*, *Anthrocotherium* (small species), *Sus*, *Equus* (small species), *Cervus*, and an undetermined species of the Rodentia.

The first species on this list is common to the Paris gypsum, and is therefore an example of a land quadruped common to the Miocene and Eocene formations, an exception perfectly in harmony with the results obtained from the study of fossil shells.\*

*Basin of the Gironde and district of the Landes.* — A great extent of country between the Pyrenees and the Gironde is overspread by tertiary deposits which have been more particularly studied in the environs of Bordeaux and Dax, from whence about six hundred species of shells have been obtained. These shells belong to the same zoological type as those of Touraine.†

Most of the beds near Dax, whence these shells are procured, consist of incoherent quartzose sand, mixed for the most part with calcareous matter, which has often bound together the sand into concretionary nodules. A great abundance of fluviatile shells occurs in many places intermixed with the marine; and in some localities microscopic shells are in great profusion.

The tertiary deposits in this part of France vary much in their mineralogical character, yet admit generally of being arranged in four groups. See diagram No. 102.

\* For further details respecting the basin of the Loire, see M. Desnoyers, *Ann. des Sci. Nat.*, tome xvi. pp. 171. and 402., where full references to other authors are given.

† M. de Basterot has given a description of more than three hundred shells of Bordeaux and Dax, and figures of the greater number of them. *Mém. de la Soc. d'Hist. Nat. de Paris*, tome ii.



In some places the united thickness of these groups is considerable, but in the country between the Pyrenees and the valley of the Adour around Dax, the disturbed secondary rocks are often covered by a thin pellicle only of tertiary strata, which rests horizontally on the chalk, and does not always conceal it.



*Tertiary strata overlying chalk in the environs of Dax.*

- a. Siliceous sand without shells.      c. Sand and marl with shells.  
 b. Gravel.      d. Blue marl with shells.  
 E. Chalk and volcanic tuff.

In the valleys of the Adour and Luy, sections of all the members of the tertiary series are laid open, but the lowest blue marl, which is sometimes two hundred feet thick, is not often penetrated. On the banks of the Luy, however, to the south of Dax, the subjacent white chalk is exposed in inclined and vertical strata. In the hill called Puy Arzet the chalk, characterized by its peculiar fossils, is accompanied by beds of volcanic tuff, which are conformable to it, and which may be considered as the product of submarine eruptions which took place in the sea wherein the chalk was formed. These tuffs must once have been nearly horizontal, but, like the chalky strata, have been subjected to great subsequent derangement.

About a mile west of Orthès, in the Bas Pyrénées, the blue marl is seen to extend to the borders of the tertiary formation, and rises to the height probably of six or seven hundred feet. In that locality many of the marine Miocene shells preserve their original colours. This marl is covered by a considerable thickness of ferruginous gravel, which seems to in-

crease in volume near the borders of the tertiary basin on the side of the Pyrenees.

In an opposite direction, to the north of Dax, the shelly sands often pass into calcareous sandstone, in which there are merely the casts of shells, as at Carcares; and into a shelly breccia, resembling some rocks of recent origin which I have received from the coral reefs of the Bermudas.

*Freshwater limestone at Saucats.*—Associated with the Miocene strata near Bordeaux, at a place called Saucats, is a compact freshwater limestone, of slight thickness, which is perforated on the upper surface by marine shells, for the most part of extinct species. It is evident that the space must have been alternately occupied by salt and fresh water. The ground, perhaps, may have been alternately raised and depressed, or a lagoon may have been formed, in which the water became fresh; then a barrier of sand, by which the sea was excluded for a time, may have been breached, so that the salt water again obtained access.

*Eocene strata in the Bordeaux basin.*—The relations of some of the members of the tertiary series, in the basin of the Gironde, have of late afforded matter of controversy. A limestone, resembling the calcaire grossier of Paris, and from one hundred to two hundred feet in thickness, occurs at Pauliac and Blaye, and extends on the right bank of the Gironde, between Blaye and La Roche. It contains many species of fossils identical with those of the Paris basin. This fact was pointed out to me by M. Deshayes before I visited Blaye in 1830; but although I recognized the mineral characters of the rock to be very different from those of the Miocene formations in the immediate neighbourhood of Bordeaux, I had not time to

verify its relative position. I inferred, however, the inferiority of the Blaye limestone to the Miocene strata, from the order in which each series presented itself, as I receded from the chalk and passed to the central parts of the Bordeaux basin.

Upon leaving the white chalk with flints, in traveling from Charente by Blaye to Bordeaux, I first found myself upon overlying red clay and sand (as at Mirambeau): I then came upon the tertiary limestone above alluded to, at Blaye; and lastly, on departing still farther from the chalk, reached the strata which, at Bordeaux and Dax, contain exclusively the Miocene shells.

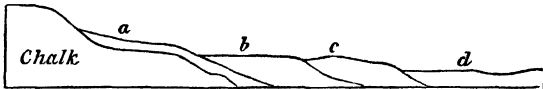
The occurrence both of Eocene and Miocene fossils in the same basin of the Gironde, had been cited by M. Boué as a fact which detracted from the value of zoological characters as a means of determining the chronological relations of tertiary groups. But on farther inquiry, the fact has been found to furnish additional grounds of confidence in these characters.

M. Ch. Desmoulins replied, to M. Boué's objections, that the assemblage of Eocene shells are never intermixed with those found in the "moellon," as he calls the sandy calcareous rock of the environs of Bordeaux and Dax; and M. Dufrenoy farther stated, that the hills of limestone which border the right bank of the Gironde, from Marmande as far as Blaye, present several sections wherein the Parisian (or Eocene) limestone is seen to be separated from the shelly strata called "faluns," or "moellon," by a freshwater formation of considerable thickness. It appears, therefore, that as the marine faluns of Touraine rest on a freshwater formation, which overlies the marine calcaire grossier of Paris, so the marine Miocene strata

of Bordeaux are separated from those of Blaye by a freshwater deposit.\*

The following diagram will express the order of position of the groups above alluded to.

No. 103.



- a. Red clay and sand.
- b. Limestone like calcaire grossier, sometimes alternating with green marl, and containing Eocene shells.
- c. Freshwater formation, same as that of the department of Lot and Garonne.
- d. Tertiary strata of the Landes, with Miocene fossils.

*Inland cliff near Dax.* — A few miles west from Dax, and at the distance of about twelve miles from the sea, a steep bank is seen running in a direction nearly north-east and south-west, or parallel to the contiguous coast. This steep declivity, which is about fifty feet in height, conducts us from the higher platform of the Landes to a lower plain which extends to the sea. The outline of the ground might suggest to every geologist the opinion, that the bank in question was once a sea-cliff, when the whole country stood at a lower level relatively to the sea. But this can no

No. 104.



*Section of Inland Cliff at Abesse, near Dax.*

- a. Sand of the Landes.      b. Limestone.      c. Clay.

\* Bulletin de la Soc. Géol. de France, tome ii. p. 440.

longer be regarded as matter of conjecture. In making excavations recently for the foundation of a building at Abesse, a quantity of loose sand, which formed the slope *d e*, was removed, and a perpendicular cliff, about fifty feet in height, which had hitherto been protected from the agency of the elements, was exposed. The bottom of this cliff consists of limestone, *b*, which contains shells and corals of Miocene species, and is probably a calcareous form of the division *c* (diagram No. 102. p. 68.). Immediately below this limestone is the clay, *c* (probably *d*, diagram No. 102. *ibid.*), and above it the usual tertiary sand, *a*, of the department of the Landes. At the base of the precipice are seen large partially-rounded masses of rock, evidently detached from the stratum *b*. The face of the limestone is hollowed out and weathered into such forms as are seen in the calcareous cliffs of the adjoining coast, especially at Biarritz, near Bayonne.\* It is evident that, when the country was at a somewhat lower level, the sea advanced along the surface of the argillaceous stratum *c*, which, by its yielding nature, favoured the waste and undermining of the more solid superincumbent limestone *b*. Afterwards, when the country had been elevated, part of the sand *a* fell down, or was drifted by the winds, so as to form the talus *d e*, which masked the inland cliff until it was artificially laid open to view.

The situation of this cliff is interesting, as marking one of the pauses which intervened between the successive movements of elevation whereby the marine tertiary strata of this country were upheaved to their present height, a pause which allowed time for the

\* This spot was pointed out to me by the proprietor of the lands of Abesse in 1830.

sea to advance and strip off the upper beds *a*, *b*, from the denuded clay *c*.

*Montpellier.* — The tertiary strata of Montpellier contain many of the Dax and Bordeaux species of shells, so that they are probably referrible to the Miocene epoch; but in the catalogue given by M. Marcel de Serres, many *Pliocene* species, similar to those of the Subapennine beds, are enumerated. M. de Christol mentions *Mastodon angustidens*, *Rhinoceros leptorhinus*, a Tapir, a *Palæotherium*, and an *Anthracotherium*, together with many other mammals, besides cetacea and reptiles.\*

It would be highly interesting if upon fuller investigation the Montpellier beds should be found to indicate a passage from the fossils of the Miocene type to those of the older Pliocene. We may expect the discovery of such intermediate links, and I have endeavoured to provide a place for them in the classification proposed in the fifth chapter. †

*Hills of Mont Ferrat and the Superga.* — The late Signor Bonelli of Turin was the first who remarked that the tertiary shells found in the green sand and marl of the Superga near Turin differed, as a group, from those generally characteristic of the Subapennine beds. The same naturalist had also observed, that many of the species peculiar to the Superga were identical with those occurring near Bordeaux and Dax. The strata of which the hill of the Superga is composed, are inclined at an angle of more than seventy degrees. ‡ They consist partly of fine sand

\* Résumé de M. Boué, p. 128. Bull. de la Soc. Géol. de France, tom. iii.

† Vol. III. p. 310.

‡ I examined the Superga in company with Mr. Murchison in 1828.

and marl, and partly of a conglomerate composed of primary boulders, which forms a lower part of the series, and not, as represented by M. Brongniart by mistake \*, an unconformable and overlying mass. This same series of beds is more largely developed in the chain of Mont Ferrat, especially in the basin of the Bormida. The high road which leads from Savona to Alessandria intersects them in its northern descent, and the formation may be well studied along this line at Carcare, Cairo, and Spinto, at all which localities fossil shells occur in a bright green sand. At Piana, a conglomerate, interstratified with this green sand, contains rounded blocks of serpentine and chlorite schist, larger than those near the summit of the Superga, some of them being not less than nine feet in diameter.

When we descend to Aquis, we find the green sand giving place to bluish marls, which also skirt the plains of the Tanaro at lower levels. These newer marls are associated with sand, and are nearly horizontal, and appear to belong to the older Pliocene Subapennine strata. † The shells which characterize the latter abound in various parts of the country near Turin; but that region has not yet been examined with sufficient care to enable us to give exact sections to illustrate the superposition of the Miocene and older Pliocene beds. It is, however, ascertained, that the highly-inclined green sand, which comes immediately in contact with the primary rocks, is the oldest part of the series. ‡

\* Terrains du Vicentin, p. 26.

† See section, woodcut No. 54. Vol. III. p. 266.

‡ It is to be hoped that MM. Pareto, Passini, Sismonda, and La Marmora will devote their attention to the relative position of

*Molasse of Switzerland.* — If we cross the Alps, and pass from Piedmont to Savoy, we find there, at the northern base of the great chain, and throughout the lower country of Switzerland, a soft green sandstone, much resembling some of the beds of the basin of the Bormida, above described, and associated in a similar manner with marls and conglomerate. This formation is called in Switzerland “molasse,” said to be derived from “mol,” “soft,” because the stone is easily cut in the quarry. It is of vast thickness, but shells have so rarely been found in it that they do not supply sufficient data for correctly determining its age. M. Studer, in his treatise on the “molasse,” enumerates some fossil shells found near Lucerne, agreeing, apparently, with those of the Subapennine hills. The correspondence in mineral character between the green sand of Piedmont and that of Switzerland can in no wise authorise us to infer identity of age, but merely to conclude that both have been derived from the degradation of similar ancient rocks.

Until the place of the “molasse” in the chronological series of tertiary formations has been more rigorously determined, the application of this provincial name to the tertiary groups of other countries must be very uncertain, and it will be desirable to confine it to the tertiary beds of Switzerland.

*Styria, Vienna, Hungary, &c.* — Of the various groups which have hitherto been referred to the Miocene era, none are so important in thickness and geographical extent as those which are found at the

---

the several groups of tertiary strata in Piedmont, by instituting a comparison between their respective organic remains.



eastern extremity of the Alps, in what have been termed the basins of Vienna and Styria, and which spread thence into the plains of Hungary. The collection of shells formed by M. Constant Prevost, in the neighbourhood of Vienna, and described by him in 1820\*, was alone sufficient to identify a great part of the formations of that country with the Miocene beds of the Loire, Gironde, and Piedmont. The fossil remains subsequently procured by that indefatigable observer M. Boué have served to show the still greater range of the same beds through Hungary and Transylvania.

It appears from the recently published memoirs of Professor Sedgwick and Mr. Murchison †, that the formations of Styria may be divided into groups corresponding to those adopted by M. Partsch for the Vienna beds; the basin of Styria exhibiting nearly the same phenomena as that of Vienna. These regions have evidently formed, during the Miocene period, two deep bays of the same sea, separated from each other by a great promontory connected with the central ridge of the eastern Alps.

The English geologists above mentioned describe a long succession of marine strata intervening between the Alps and the plains of Hungary, which are divisible into three natural groups, each of vast thickness, and affording a great variety of rocks. All these groups are of marine origin, and lie in nearly horizontal strata, but have throughout a slight easterly dip, so that in traversing them from west to east, we commence with the oldest and end with the youngest beds.

At their western extremity they fill an irregular

\* Journal de Physique, Novembre, 1820.

† Geol. Trans., Second Series, vol. iii. p. 301.

trough-shaped depression, through which the waters of the Mur, the Raab, and the Drave, make their way to the lower Danube.\* Here the first group is developed, consisting of conglomerate, sandstone, and marls, some of the marls containing marine shells. Beds also of lignite occur, showing that wood was drifted down in large quantities into the sea. In parts of the series there are masses of rounded siliceous pebbles, resembling the shingle banks which are forming on some of our coasts.

The second principal group is characterized by coralline and concretionary limestone of a yellowish white colour; it is finely exposed in the escarpments of Wildon, and in the hills of Ehrenhausen, on the right bank of the Mur.† This coralline limestone is not less than four hundred feet thick at Wildon, and exceeds, therefore, some of the most considerable of our secondary groups in England.‡

Beds of sandstone, sand, and shale, and calcareous marls, are associated with the above-mentioned limestone.

The third group, which occurs at a still greater distance from the mountains, is composed of sandstone and marl, and of beds of limestone, exhibiting here and there a perfectly oolitic structure. In this system fossil shells are numerous.

In regard to the age of the formations above described, it is by no means clear that the coralline limestones of the second group are posterior in origin to all the beds of the first division; they may possibly have been formed at some distance from land, while

\* Geol. Trans., Second Series, vol. iii. p. 382.

† Ibid., p. 385.

‡ Ibid., p. 390.

the head of the gulf was becoming filled up with enormous deposits of gravel, sand, and mud, which may, in that quarter, have rendered the waters too turbid for the fullest development of testaceous and coralline animals.

The middle group, both in the basins of Styria and Vienna, belongs indisputably to the Miocene period, for the species of shells are the same as those of the Loire, Gironde, and other contemporary basins before noticed. Whether the lowest and uppermost systems are referrible to the same, or to distinct tertiary epochs, is the only question. We cannot doubt that the accumulation of so vast a succession of beds required an immense lapse of ages, and we should expect to find some difference in the species characterizing the different members of the series; nevertheless, all may belong to different subdivisions of the Miocene period. Professor Sedgwick and Mr. Murchison have suggested that the inferior, or first group, which comprises the strata between the Alps and the coralline limestone of Wildon, may correspond in age to the Paris basin; but the list of fossils which they have given seems rather to favour the supposition, that the deposit is of the Miocene era. They mention four characteristic Miocene fossils, — *Mytilus Brardii*, *Cerithium pictum*, *C. pupæforme*, and *C. plicatum*, — and though some few of the associated shells are common to the Paris basin, such a coincidence is no more than holds true in regard to all the European Miocene formations.

On the other hand, the third or newest system, which overlies the coralline limestone, contains fossils which do not appear to depart so widely from the

Miocene type as to authorize us to separate them. They appear to agree with the tertiary strata of a great part of Hungary and Transylvania, which are referrible to the Miocene period.\*

*Volhynia and Podolia.*— We may expect to find many other districts in Europe composed of Miocene strata; and there is already sufficient evidence that the marine deposits of the platform of Volhynia and Podolia were of this era. The fossils of that region, which is bounded by Galicia on the west, and the Ukraine on the east, and comprises parts of the basins of the Bog and the Dniester, has been investigated by Von Buch, Eichwald, and Du Bois, and the latter has given excellent plates of more than one hundred fossil shells of the country, which M. Deshayes finds to agree decidedly with the fossils of the Miocene period. †

The formation consists of sand and sandstone, clay, coarse limestone, and a white oolite, the last of which is of great extent.

*Mayence.*— The tertiary strata near Mayence contain in abundance the *Mytilus Brardii* and several other characteristic Miocene fossils. They occupy a tract from five to twelve miles in breadth, extending along the left bank of the Rhine from Mayence to the neighbourhood of Manheim, and are again found to the east, north, and south-west of Frankfort. In some places they have the appearance of a freshwater formation, but in others, as at Alzey, the shells are for the most part marine. *Cerithia* are in great profusion, which indicates that the sea where the deposit was

\* See tables of shells by M. Deshayes, in Appendix I. of former edition.

† *Conch. Foss. du Plateau Wolhyni-Podol.*, par F. du Bois. Berlin, 1831.

formed was fed by rivers, and the great quantity of fossil land shells, chiefly of the genus *Helix*, confirm the same opinion. The variety in the species of shells is small, scarcely eighty having yet been discovered\*, while the individuals are exceedingly numerous, a fact which accords perfectly with the idea that the formation may have originated in a gulf or sea, which, like the Baltic, was brackish in some parts and almost fresh in others. A species of *Paludina*, very nearly resembling the recent *Littorina ulva*, is found throughout this basin. These shells may be compared in size to grains of rice, and often are in such quantity as to form almost entire strata of marl and limestone. I have seen them as thick as grains of sand, in stratified masses fifteen feet thick; and Professor Bronn has observed a succession of beds thirty feet in thickness, of which they are the principal constituent.

I was unable to find any natural sections which exhibited the relations of the Mayence strata above described to the sandy beds of Epelsheim, wherein the new genus *Deinotherium*, and the bones of the mastodon and other mammals, have been discovered. But I think it most probable that they all belong to the same era, and that the freshwater beds of Georges Gemund, in Bavaria, as well as several other detached lacustrine groups of that country and of Wurtemberg, may be referred to the Miocene period. At Georges Gemund, as in Touraine, we find an association of the genera *Palæotherium*, *Mastodon*, and *Rhinoceros*.

*Osnabruch*. — From the fossils which I have seen in the cabinets of Count Munster at Bayreuth, I have

\* On the authority of Professor Bronn.

little doubt that strata of the Miocene period are largely developed between the mountains of the Teutobourgerwald and Weserbirge, including the environs of Osnabruch, Münster, Astrupp, and other places.

## CHAPTER XVI.

## MIOCENE FORMATIONS — ALLUVIAL — FRESHWATER — VOLCANIC.

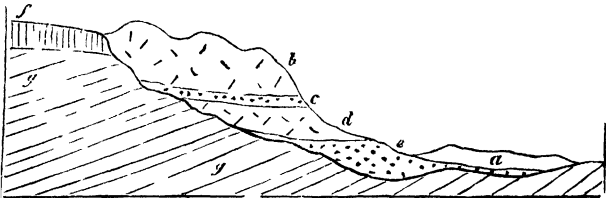
Miocene alluviums — Auvergne — Mont Perrier — Extinct quadrupeds — Velay — Orleanais — Alluviums contemporaneous with Faluns of Touraine — Miocene freshwater formations — Upper Val d'Arno — Extinct mammalia — Coal of Cadibona — Miocene volcanic rocks — Hungary — Transylvania — Styria — Auvergne — Velay.

IN the present chapter I shall offer some observations on the alluviums and freshwater formations of the Miocene era, and shall afterwards point out the countries in Europe where the volcanic rocks of the same period may be studied.

*Miocene Alluviums.*

*Auvergne.* — The annexed drawing will explain to the reader the position of two ancient beds of alluvium,

No. 105.



*Position of the Miocene alluviums of Mont Perrier (or Boulade.)*

## Descending series.

- |  |                              |
|--|------------------------------|
| a. Newer alluvium.                     | b. Second trachytic breccia. |
| c. Second Miocene alluvium with bones. |                              |
| d. First trachytic breccia.            |                              |
| e. First Miocene alluvium with bones.  |                              |
| f. Compact basalt.                     | g. Eocene lacustrine strata. |

*c* and *e*, in Auvergne, in which the remains of several quadrupeds characteristic of the Miocene period have been obtained. In order to account for the situation of these beds of rounded pebbles and sand, we must suppose that after the tertiary strata *g*, covered by the basaltic lava *f*, had been disturbed and exposed to aqueous denudation, a valley was excavated, wherein the alluvium *e* was accumulated, and in which the remains of quadrupeds then inhabiting the country were buried. The trachytic breccia *d* was then superimposed; this breccia is an aggregate of shapeless and angular fragments of trachyte, cemented by volcanic tuff and pumice, resembling some of the breccias which enter into the composition of the neighbouring extinct volcano of Mont Dor in Auvergne, or those which are found on Etna. Upon this rests another alluvium, *c*, which also contains the bones of Miocene species, and this is covered by another enormous mass of tufaceous breccia. The breccias have probably resulted from the sudden rush of large bodies of water down the sides of an elevated volcano at its moments of eruption, perhaps when snow was melted by lava. Such floods occur in Iceland, sweeping away loose blocks of lava and ejections surrounding the crater, and then strewing the plains with fragments of igneous rocks, enveloped in mud or "moya." The abrupt escarpment presented by the above-described beds, *b*, *c*, *d*, *e*, towards the valley of the Couze, must have been caused by subsequent erosion, whereby a large portion of those masses has been carried away.\*

\* For an account of the position and age of the volcanic breccias of Mont Perrier and Boulade, see Lyell and Murchison on the beds of Mont Perrier, Ed. New Phil. Journ., July, 1829, p. 15.



In the alluviums *c* and *e*, MM. Croizet, Jobert, Chabriol, and Bouillet have discovered the remains of about forty species of extinct mammalia, the greater part of which are peculiar as yet to this locality; but some of them are characteristic of the Miocene period, being common to the faluns of Touraine, and associated in other localities with marine Miocene strata. Among these species may be enumerated *Mastodon minor* and *M. arvernensis*, *Hippopotamus major*, *Rhinoceros leptorhinus*, and *Tapir arvernensis*. The *Elephas primigenius*, a species common to so many tertiary periods, is also stated to accompany the rest. In some cases the remains are not sufficiently characteristic to indicate the exact species, but the following genera can be determined: the boar, horse, ox, hyæna (two species), felis (three or four), bear (three), deer, (many species), canis, otter, beaver, hare, and water-rat. \*

*Velay*.—In Velay a somewhat similar group of mammiferous remains were found by Dr. Hibbert † in a bed of volcanic scorix and tuff, inclosed between two beds of basaltic lava, at Saint Privat d'Allier. Some of the bones were found adhering to the slaggy lava. Among the animals were *Rhinoceros leptorhinus*, *Hyæna spelæa*, and another species allied to the spotted hyæna of the Cape, together with four undetermined species of deer. ‡

At Cussac and Solilhac, one league from Puy en

\* Recherches sur les Oss. Foss. du Dépt. du Puy de Dome, 4to, 1828. Essai Géol. et Minéral. sur les Environs d'Issoire, Dépt. du Puy de Dome, folio, 1827.

† Edin. Journ. of Sci., No. iv. New Series, p. 276.

‡ Figures of some of these remains are given by M. Bertrand de Doue, Ann. de la Soc. d'Agricult. de Puy, 1828.

Velay, M. Robert discovered, in an ancient alluvium covered with lava, the remains of *Elephas primigenius*, *Rhinoceros leptorhinus*, *Tapir arvernensis*, horse (two species), deer (seven species), ox (two species), and an antelope.

*Orleanais.*—In the Orleanais, at Avaray, Chevilly, les Aides, and les Barres, fossil land quadrupeds have been found associated with fluviatile shells and reptiles, identical with those found in the marine faluns of Touraine.\* These are supposed with great probability, by M. Desnoyers, to mark the passage of streams which flowed towards the sea in which the faluns were deposited. They bear the same relation to the Miocene strata of Touraine, as the bones of elephants and other extinct animals, in the ancient gravel and silt of England, probably bear to the crag.

#### *Miocene Freshwater Formations.*

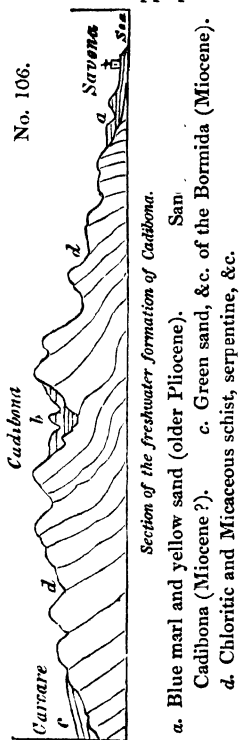
*Upper Val d'Arno.*—There are a great number of isolated tertiary formations, of freshwater origin, resting on primary and secondary rocks in different parts of Europe, in the same manner as we now find small lakes scattered over our continents and islands, wherein deposits are forming, quite detached from all contemporary marine strata. To determine the age of such groups, with reference to the great chronological series established for the marine strata, must often be a matter of difficulty, since we cannot always enjoy an opportunity of studying a locality where the freshwater species are intermixed with marine shells, or where they occur in beds alternating with marine strata.

\* MM. Desnoyers and Lockart, Bulletin de la Soc. Géol., tom. ii. p. 336.

The deposit of the Upper Val d' Arno before alluded to (p. 9.), was evidently formed in an ancient lake; but although the fossil testaceous and mammiferous remains preserved therein are very numerous, it is scarcely possible, at present, to decide with certainty the precise era to which they belong. I collected six species of lacustrine shells, in an excellent state of preservation, from this basin, belonging to the genera *Anodon*, *Paludina* and *Neritina*; but M. Deshayes was unable to identify any one of them with any recent or fossil species known to him. If the beds belonged to the older Pliocene formations, we might expect that several of the fossils would agree specifically with living testacea; and I am therefore disposed to believe that they belong to an older epoch. If we consider the terrestrial mammalia of the same beds, we immediately perceive that they cannot be assimilated to the Eocene type, as exhibited in the Paris basin, or in Auvergne and Velay: but some of them agree with Miocene species. Mr. Pentland has obligingly sent me the following list of the fossil mammifers of the Upper Val d' Arno which are in the museums of Paris. — *Feræ*. — *Ursus cultridens*, *Viverra Valdarnensis*, *Canis lupus* (?), and another of the size of the common fox. *Hyæna radiata*, *H. fossilis*. *Felis* (a new species, of the size of the panther). *Rodentia*. — *Histrix*, nearly allied to *dorsalis*, *Castor*. *Pachydermata*. — *Elephas Italicus*, *Mastodon angustidens*, *M. Taperoides*, *Tapir* —, *Equus* —, *Sus scrofa*, *Rhinoceros leptorhinus*, *Hippopotamus major*, *fossilis*. *Ruminantia*. — *Cervus megaceros* (?), *C. Valdarnensis*, *C.* — (new species), *Bos*, *bubalo affinis*, *B. urus* and *B. taurus*.

Cuvier also mentions the remains of a species of

lophiodon as occurring among the bones in the Upper Val d' Arno \*. The elephant of this locality has been called by Nesti † *meridionalis*, and is considered by him as distinct from the Siberian fossil species *E. primigenius*, with which, however, some eminent comparative anatomists regard it as identical. The skeletons of the hippopotamus are exceedingly abundant ;



no less than forty had been procured when I visited Florence in 1828. Remains of the elephant, stag, ox, and horse, are also extremely numerous. In winter the superficial degradation of the soil is so rapid, that bones which the year before were buried on the surface of the soil, and are described by the peasants as growing. In this manner the tips of the horns of stags, or of the tusks of hippopotamuses often appear on the surface, and thus lead to the discovery of an entire head or skeleton.

*Cadibona.* — Another example of an isolated lacustrine deposit, belonging possibly to the Miocene period, is that which occurs at Cadi-

\* Oss. Foss., vol. v. p. 504.

† Lettere sopra alcune Ossa Fossili del Val d' Arno, &c. Pisa, 1825.

bona, between Savona and Carcare. Its position is described in the annexed section, which does not however pretend to accuracy in regard to the relative heights of the different rocks, or the distances of the places from each other. The lacustrine strata are composed of gravel, grit, and micaceous sandstone, of such materials as were derivable from the surrounding primary rocks; and so great is the thickness of this mass, that some valleys intersect it to the depth of seven or eight hundred feet without penetrating to the subjacent formations. In one part of the series, carbonaceous shales occur, and several seams of coal from two to six feet in thickness, but no impressions of plants of which the species could be determined, and no shells have been discovered. Many entire jaws and other bones of an extinct mammifer, called by Cuvier *Anthracotherium*, have been found in the coal-beds, the bone being itself changed into a kind of coal; but as this species does not occur elsewhere in association with organic remains of known date, it affords us no aid when we attempt to assign a place to the lignites of Cadibona.\*

#### *Miocene Volcanic Rocks.*

*Hungary.*— M. Beudant, in his elaborate work on Hungary, describes five distinct groups of volcanic rocks, which, although nowhere of great extent, form striking features in the physical geography of that country, rising as they do abruptly from extensive plains composed of tertiary strata. They may have constituted islands in the ancient sea, as Santorin and

\* The author visited Cadibona in August, 1828, in company with Mr. Murchison.

Milo now do in the Grecian Archipelago ; and M. Beudant has remarked that the mineral products of the last-mentioned islands resemble remarkably those of the Hungarian extinct volcanos, where many of the same minerals, as opal, calcedony, resinous silex (*silex resinite*), pearlite, obsidian, and pitchstone abound.

The Hungarian lavas are chiefly felspathic, consisting of different varieties of trachyte ; many are cellular, and used as millstones ; some so porous and even scoriform as to resemble those which have issued in the open air. Pumice occurs in great quantity, and there are conglomerates, or rather breccias, wherein fragments of trachyte are bound together by pumiceous tuff or sometimes by silex.

It is probable that these rocks were permeated by the waters of hot springs, impregnated, like the Geysers, with silica ; or, in some instances, perhaps, by aqueous vapours, which, like those of Lancerote, may have precipitated hydrate of silica. \*

By the influence of such springs or vapours the trunks and branches of trees washed down during floods, and buried in tuffs on the flanks of the mountains, may have become silicified. It is scarcely possible, says M. Beudant, to dig into any of the pumiceous deposits of these mountains without meeting with opalized wood, and sometimes entire silicified trunks of trees of great size and weight.

It appears from the species of shells collected principally by M. Boué, and examined by M. Deshayes, that the fossil remains imbedded in the volcanic tuffs, and in strata alternating with them in Hungary, are of the Miocene type, and not identical, as was formerly supposed, with the fossils of the Paris basin.

\* See Vol. II. p. 141.

*Transylvania.*—The igneous rocks of the eastern part of Transylvania described by M. Boué, are probably of the same age. They cover a considerable area, and bear a close resemblance to the Hungarian lavas, being chiefly trachytic. Several large craters, containing shallow lakes, like the Maars of the Eifel, are met with in some regions; and a rent in the trachytic mountains of Budoshagy exhales hot sulphureous vapours, which convert the trachyte into alum-stone, a change which that rock has undergone at remote periods in several parts of Hungary.

*Styria.*—Many of the volcanic groups of this country bear a similar relation to the Styrian tertiary deposits, as do the Hungarian rocks to the marine strata of that country. The shells are found imbedded in the volcanic tuffs in such a manner as to show that they lived in the sea when the volcanic eruptions were in progress, as many of the Val di Noto lavas in Sicily, before described, were shown to be contemporaneous with newer Pliocene strata. \*

*Auvergne—Velay.*—I believe that part of the volcanic eruptions of Auvergne took place during the Miocene period; those, for example, which cover, or are interstratified with, the alluviums mentioned in this chapter, and some of the ancient basaltic cappings of hills in Auvergne, which repose on gravel characterized by similar organic remains. A part also of the igneous rocks of Velay must belong to this epoch, but these will be again referred to when I treat more fully of the volcanic rocks of Central France; the older part of which are referrible to the Eocene period.

\* Sedgwick and Murchison, Geol. Trans., Second Series, vol. iii. p. 400. Daubeny, Extinct Volcanos, p. 92.

## CHAPTER XVII.

## EOCENE FRESHWATER FORMATIONS.

**Eocene period** -- Freshwater formations — Central France — Map — Limagne d' Auvergne — Sandstone and conglomerate — Tertiary red marl and red sandstone — Green and white foliated marls — Indusial limestone — Gypseous marls — Travertin — Freshwater formation of Puy en Velay — Of Cantal — Resemblance of Aurillac limestone and flints to our upper chalk — Concluding remarks.

WE have now traced back the history of the European formations to that period when the seas and lakes were inhabited by a few only of the existing species of testacea, a period which I have designated *Eocene*, as indicating the *dawn* of the present state of the animate creation. But although a small number only of the living species of animals were then in being, there are ample grounds for inferring that all the great classes of the animal kingdom, such as they now exist, were then fully represented. In regard to the testacea, indeed, it is no longer a matter of inference, for 1400 species of this class have been obtained from that small number of detached Eocene deposits which have hitherto been examined in Europe.

The celebrated Paris basin, the position of which was pointed out in the former part of this book, (see wood-cut, Vol. III. p. 260.) first presents itself, and seems to claim our chief attention when we examine the phenomena of this era. But in order more easily to explain to the student the peculiar nature and origin



of that group, it will be desirable, first, to give a brief sketch of certain deposits of Central France, which afford many interesting points of analogy to that of Paris, both in organic remains and mineral composition, and where the original circumstances under which the strata were accumulated may more easily be discerned.

*Auvergne.*—The deposits alluded to are those of the lacustrine basins of Auvergne, Cantal, and Velay, the site of which may be seen in the annexed Map. \* They appear to be the monuments of ancient lakes, which may have resembled in geographical distribution some of those now existing in Switzerland, and may like them have occupied the depressions in a mountainous country, and have been each fed by one or more rivers and torrents. The country where they occur is almost entirely composed of granite and different varieties of granitic schist, with here and there a few patches of secondary strata much dislocated, and which have probably suffered great denudation. There are also some vast piles of volcanic matter, (see the Map,) the greater part of which is newer than the freshwater strata, and is sometimes seen to rest upon them, whilst a small part has evidently been of contemporaneous origin. Of these igneous rocks I shall treat more particularly in the nineteenth chapter, and shall now speak only of the lacustrine beds.

The most northern of the freshwater groups is situated in the valley-plain of the Allier, which lies within the department of the Puy de Dome, being the tract which went formerly by the name of the

\* The following account of the freshwater formations of Central France is the result of observations made in the summer of 1828, in company with Mr. Murchison.

PARIS BASIN

No. 107.

Sancerre

Freshwater

Volcanic

Loire R.

Nevers

47

Moulins

Loire R.

Montluçon

GRANITIC PLATFORM.  
AUVERGNE.

FOREZ.

Gannat

Vichy

Riom

46

Monts Dore

Clermont

Monbriçon

St. Germain

Beaune

Loire R.

Mauriac

Cantal

Murat

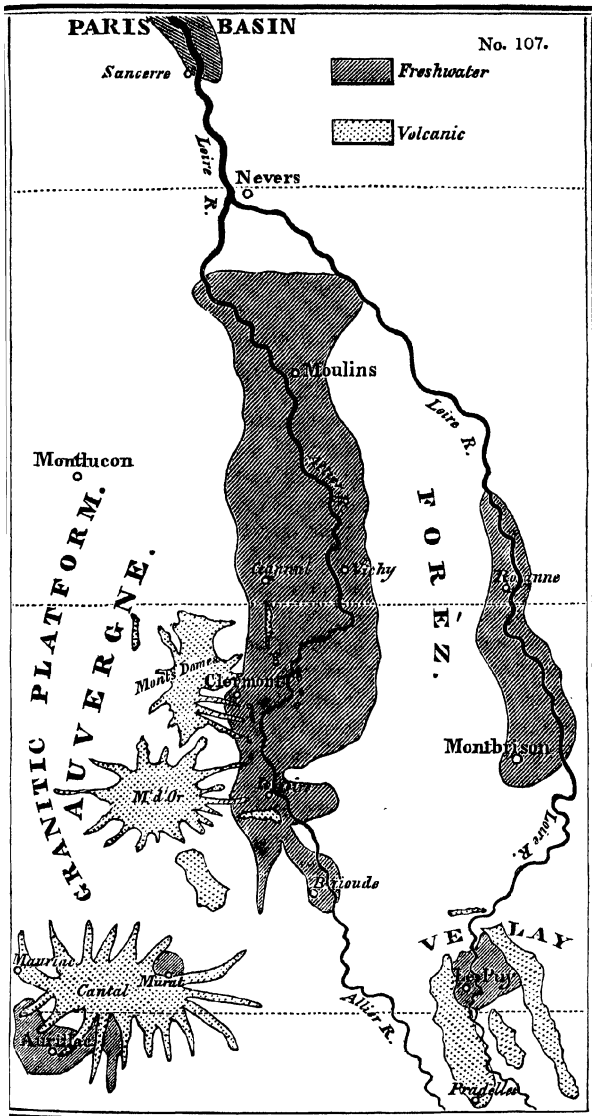
VENLAY

Allier R.

45

Aurillac

Frignoles



Limagne d'Auvergne. It is inclosed by two parallel primitive ranges,—that of the Forèz, which divides the waters of the Loire and Allier, on the east, and that of the Monts Domes, which separates the latter river from the Sioule, on the west.\* The average breadth of this tract is about twenty miles, and it is for the most part composed of nearly horizontal strata of sand, sandstone, calcareous marl, clay, and limestone, none of which observe a fixed and invariable order of superposition. The ancient borders of the lake wherein the freshwater strata were accumulated, may generally be traced with precision, the granite and other ancient rocks rising up boldly from the level country. The precise junction, however, of the lacustrine and granitic beds is rarely seen, as a small valley usually intervenes between them. The freshwater strata may sometimes be seen to retain their horizontality within a very slight distance of the border-rocks, while in some places they are inclined, and in a few instances vertical. The principal divisions into which the lacustrine series may be separated are the following: 1st, Sandstone, grit, and conglomerate, including red marl and red sandstone. 2dly, green and white foliated marls. 3dly, limestone or travertin, oolite, &c. 4thly, gypseous marls.

1. *a. Sandstone and conglomerate.*—Strata of sand and gravel, sometimes bound together into a solid rock, are found in great abundance around the confines of the lacustrine basin, containing, in different places, pebbles of all the ancient rocks of the adjoining elevated country, namely, granite, gneiss, mica-schist, clay-slate, porphyry, and others. But the arenaceous strata do not form one continuous band around the

\* Scrope, *Geology of Central France*, p. 15.

margin of the basin, being rather disposed like the independent deltas which grow at the mouths of torrents along the borders of existing lakes. \*

At Chamalieres, near Clermont, we have an example of one of these littoral groups of local extent where the pebbly beds slope away from the granite as if they had formed a talus beneath the waters of the lake near the steep shore. A section of about fifty feet in vertical height has been laid open by a torrent, and the pebbles are seen to consist throughout of rounded and angular fragments of granite, quartz, primary slate, and red sandstone, but without any intermixture of those volcanic rocks which now abound in the neighbourhood. Partial layers of lignite and pieces of wood are found in these beds, but no shells, a fact which probably indicates that testacea could not live where the turbid waters of a stream were frequently hurrying down uprooted trees, together with sand and pebbles, or, that if they existed, they were triturated by the transported rocks.

There are other localities on the margin of the basin where quartzose grits are found, composed of white sand bound together by a siliceous cement.

Occasionally, when the grits rest on granite, as at Chamalieres before mentioned, and many other places, the separate crystals of quartz, mica, and felspar, of the disintegrated granite, are bound together again by the silex, so that the granite seems regenerated in a new and even more solid form; and thus so gradual a passage may easily be traced between a crystalline rock and one of mechanical origin, that we can scarcely distinguish where one ends and the other begins.

\* See book ii. part i. chap. v.

In the Puy de Jussat, and the neighbouring hill of La Roche, are white quartzose grits, cemented by calcareous matter, which is sometimes so abundant as to form imbedded nodules. These sometimes constitute spheroidal concretions six feet in diameter, and pass into beds of solid limestone resembling the Italian travertins, or the deposits of mineral springs.

In the hills above mentioned, we have the advantage of seeing a section continuously exposed for about seven hundred feet in thickness. At the bottom are foliated marls, white and green, about four hundred feet thick, and above, resting on the marls, are the quartzose grits before mentioned, with the associated travertins. This section is close to the confines of the basin, so that the lake must here have been filled up near the shore with fine mud, before the coarse superincumbent sand was introduced. There are other cases where sand is seen below the marl.

1. *b. Red marl and sandstone.*—But the most remarkable of the arenaceous groups is one of red sandstone and red marl, which are identical in all their characters with the secondary *new red sandstone* and marl of England. In the latter, the red ground is sometimes variegated with light greenish spots, and the same may be seen in this tertiary rock of freshwater origin at Coudes, on the Allier. The marls are sometimes of a purplish-red colour, as at Champheix, and are accompanied by a reddish limestone, like the well-known “cornstone,” which is associated with the old red sandstone of English geologists. The red sandstone and marl of Auvergne have evidently been derived from the degradation of gneiss and mica-schist, which are seen *in situ* on the adjoining hills, decomposing into a soil very similar to the tertiary red sand and

marl. We also find pebbles of gneiss, mica-schist, and quartz, in the coarser sandstones of this group, clearly pointing to the parent rocks from which the sand and marl were derived. The red beds, although destitute themselves of organic remains, pass upwards into strata containing Eocene fossils, and are certainly an integral part of the lacustrine formation.

2. *Green and white foliated marls.*— A great portion of what we term clay in ordinary language consists of the same materials as sand, but the component parts are in a finer state of subdivision. The same primary rocks, therefore, of Auvergne, which, by the partial degradation of their harder parts, gave rise to the quartzose grits and conglomerates before mentioned, would, by the reduction of the same materials into powder, and by the decomposition of their felspar, mica, and hornblende, produce aluminous clay, and, if a sufficient quantity of carbonate of lime was present, calcareous marl. This fine sediment would naturally be carried out to a greater distance from the shore, as are the various finer marls now deposited in Lake Superior.\* And, as in the American lake, shingle and sand are annually amassed near the northern shores, so in Auvergne the grits and conglomerates before mentioned were evidently formed near the borders.

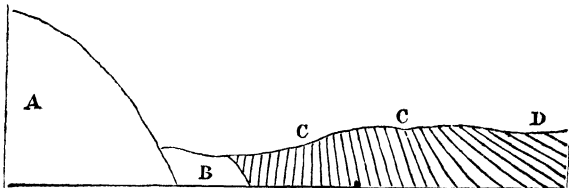
The entire thickness of these marls is unknown, but it certainly exceeds, in some places, seven hundred feet. They are for the most part either light-green or white, and usually calcareous. They are thinly foliated,— a character which frequently arises from the innumerable thin plates or scales of that small animal called *cypris*, a genus which comprises several species,

\* See Vol. I. p. 329.

of which some are recent, and may be seen swimming rapidly through the waters of our stagnant pools and ditches. This animal resides within two small valves like those of a bivalve shell, and it moults its integuments annually, which the conchiferous molluscs do not. This circumstance may partly explain the countless myriads of the shells of cypris which were shed in the Eocene lakes, so as to give rise to divisions in the marl as thin as paper, and that too in stratified masses several hundred feet thick. A more convincing proof of the tranquillity and clearness of the waters, and of the slow and gradual process by which the lake was filled up with fine mud, cannot be desired. We may easily suppose that, while this fine sediment was thrown down in the deep and central parts of the basin, gravel, sand, and rocky fragments were hurried into the lake near the shore, and formed the group described in the preceding section.

Not far from Clermont, the green marls, containing the cypris in abundance, approach to within a few yards of the granite which forms the borders of the basin. The annexed section occurs at Champradelle, in a small ravine north of La petite Baraque, and above the bridge.

No. 108.

*Vertical strata of marl near Clermont.*

- A. Granite.    B. Space of sixty feet, in which no section is seen.  
C. Green marl, vertical and inclined.    D. White marl.

The occurrence of these marls so near the ancient margin may be explained by considering that, at the bottom of the ancient lake, no coarse ingredients were deposited in spaces intermediate between the points where rivers and torrents entered, but finer mud only was drifted there by currents. The *verticality* of some of the beds in the above section bears testimony to considerable local disturbance subsequent to the deposition of the marls; but such inclined and vertical strata are very rare.

3. *Limestone, travertin, &c.* — Both the preceding members of the lacustrine deposit, the marls and grits, pass occasionally into limestone. Sometimes only concretionary nodules abound in them; but these, where there is an increase in the quantity of calcareous matter, unite, as already noticed (p. 96.), into regular beds.

On each side of the basin of the Limagne, both on the west at Gannat, and on the east at Vichy, a white oolitic limestone is quarried. At Vichy, the oolite resembles our Bath stone in appearance and beauty, and, like it, is soft when first taken from the quarry, but soon hardens on exposure to the air. At Gannat, the stone contains land-shells and bones of quadrupeds, resembling those of the Paris gypsum. In several places in the neighbourhood of Gannat, at Marculot among others, this stone is divided by layers of clay.

At Chadrat, in the hill of La Serre, the limestone is pisolitic, and in this and other respects resembles the travertin of Tivoli. It presents the same combination of a radiated and concentric structure, and the coats of the different spheroids have the same undulating surface.\*

\* See wood-cut No. 6. Vol. I. p. 308.



*Indusial limestone.* — There is another remarkable form of freshwater limestone in Auvergne, called “indusial,” from the cases, or *indusiæ*, of the larvæ of Phryganea, great heaps of which have been encrusted, as they lay, by hard travertin, and formed into a rock. We may often see, in our ponds, some of the living species of these insects, covered with small freshwater shells, which they have the power of fixing to the outside of their tubular cases, in order, probably, to give them weight and strength.

No. 109.




*Larva of recent Phryganea \**

The individual figured in the annexed cut, which belongs to a species very abundant in England, has happened to cover its case with shells of a small *Planorbis*. In the same manner, a large species which swarmed in the Eocene lakes of Auvergne was accustomed to attach to its dwelling the shells of a small spiral univalve of the genus *Paludina*. A hundred of these minute shells are sometimes seen arranged around one tube, part of the central cavity of which is often empty, the rest being filled up with thin concentric layers of travertin. The cases have been thrown together confusedly, and often lie, as in figure No. 110., at right angles one to the other. When we consider that ten or twelve tubes are packed within the compass of a cubic inch, and that some single strata of this limestone are six feet thick, and may be traced over a considerable area, we may form

\* I believe that the British specimen here figured is *P. rhombica*, Linn.

some idea of the countless number of insects and mollusca which contributed their integuments and shells

No. 110.



a. Indusial limestone of Auvergne.  
b. Fossil Paludina magnified.

to compose this singularly constructed rock. It is unnecessary to suppose that the Phryganæ lived on the spots where their cases are now found; they may have multiplied in the shallows near the margin of the lake, or in the streams by which it was fed, and their buoyant cases may have been drifted by a current far into the deep water.\*

The calcareous strata of the Limagne, like the other members of this lacustrine formation, are for the most part horizontal, or inclined at a very slight angle, but instances of local dislocation are sometimes observable. At the town of Vichy, for example, in an ancient quarry behind the convent of Celestines, the strata dip at an angle of between thirty and forty degrees; and near the hot spring at the same place, the beds of limestone are seen, in one part of the section, inclined at an angle of eighty degrees, and in another vertical.

\* For remarks on the floating of empty land shells by rivers, see Vol. III. p. 411. and p. 300.

4. *Gypseous marls*.—More than fifty feet of thinly laminated gypseous marls, exactly resembling those in the hill of Montmartre, at Paris, are worked for gypsum at St. Romain, on the right bank of the Allier. They rest on a series of green cypriferous marls which alternate with grit, the united thickness of this inferior group being seen, in a vertical section on the banks of the river, to exceed 250 feet.

*General arrangement and origin of the freshwater formations of Auvergne*.—The relations of the different groups above described cannot be learnt by the study of any one section, and the geologist who sets out with the expectation of finding a fixed order of succession may perhaps complain that the different parts of the basin give contradictory results. The arenaceous division (1. p. 94.), the marls (2. p. 97.), and the limestone (3. p. 99.), may all be seen in some localities to alternate with each other, yet it can by no means be affirmed that there is no order of arrangement. The sands, sandstone, and conglomerate, constitute in general a littoral group; the foliated white and green marls, a contemporaneous central deposit; and the limestone is for the most part subordinate to the newer portions of both. The uppermost marls and sands are more calcareous than the lower; and we never meet with calcareous rocks covered by a considerable thickness of quartzose sand or green marl. From the resemblance of the Eocene limestones of Auvergne to the Italian travertins, we may conclude that they were derived from the waters of mineral springs, — such springs as now exist in Auvergne, and which, rising up through the granite, precipitate travertin. They are sometimes thermal, but this character is by no means constant.

It seems that, when the ancient lake of the Limagne first began to be filled with sediment, no volcanic action had yet produced lava and scoriæ on any part of the surface of Auvergne. No pebbles, therefore, of lava were transported into the lake,—no fragments of volcanic rocks imbedded in the conglomerate. But at a later period, when a considerable thickness of sandstone and marl had accumulated, eruptions broke out, and lava and tuff were deposited, at some spots, alternately with the lacustrine strata. Proofs of this will be given in the 19th chapter. It is not improbable that cold and thermal springs, holding different mineral ingredients in solution, became more numerous during the successive convulsions attending this development of volcanic agency, and thus deposits of carbonate and sulphate of lime, silex, and other minerals, were produced. Hence these minerals predominate in the uppermost strata. The subterranean movements may then have continued until they altered the relative levels of the country and caused the waters of the lakes to be drained off, and the farther accumulation of regular freshwater strata to cease. The occurrence of these convulsions anterior to the Miocene epoch, and their continuance during a succession of after-ages, may explain why no freshwater formations more recent than the Eocene are now found in this country.

We may easily conceive a similar series of events to give rise to analogous results in any modern basin, such as that of Lake Superior, for example, where numerous rivers and torrents are carrying down the detritus of a chain of mountains into the lake. The transported materials must be arranged according to their size and weight, the coarser near the shore, the

finer at a greater distance from land; but in the gravelly and sandy beds of Lake Superior no pebbles of modern volcanic rocks can be included, since there are none of these at present in the district. If igneous action should break out in that country and produce lava, scorix, and thermal springs, the deposition of gravel, sand, and marl might still continue as before; but in addition, there would then be an intermixture of volcanic gravel and tuff, and of rocks precipitated from the waters of mineral springs.

Although the freshwater strata of the Limagne approach generally to a horizontal position, the proofs of local disturbance are sufficiently numerous and violent to allow us to suppose great changes of level since the Eocene period. We are unable to assign a northern barrier to the ancient lake, although we can still trace its limits to the east, west, and south, where they were formed of bold granitic eminences. But we need not be surprised at our inability to restore the physical geography of the country after so great a series of volcanic eruptions; for it is by no means improbable that one part of it may have been moved upwards bodily, while others remained at rest, or even suffered a movement of depression.

*Puy en Velay.* — In the department of the Haute Loire, a freshwater formation, very analogous to that of Auvergne, is situated in the basin of the Loire, and is exposed in the valley in which stands the town of Le Puy. Since the deposition of the lacustrine strata, there have been so many volcanic eruptions in this country, and such immense quantities of lava and scorix have been poured out upon the surface, that the aqueous rocks are almost buried and concealed. But we are indebted to the researches of M. Bertrand

de Doue for having distinctly ascertained the succession of strata, and I have myself had opportunities of verifying his observations during a visit to Le Puy.

In this basin we find, as in Auvergne, two great divisions, consisting of grits and marls; the former composed of quartzose grit, in some places resembling granite, and of reddish and mottled sands and conglomerates. All these were evidently derived from the degradation of granitic rocks, and are very like the arenaceous group of the Limagne before described. They are almost confined to the borders of the basin, and were evidently a littoral deposit. The other member of the formation, the *marls*, are more or less calcareous, and are associated with limestone and gypsum, which last exactly resembles that of Paris, and is worked for agricultural uses.

The analogy in the mineral character of the Velay and Paris basins is rendered more complete by the presence in both of silex in regular beds. In the limestone I found gyrogonites, or seeds of the Chara, of the same species as those most common in the Paris basin; and M. Bertrand de Doue has discovered the bones of several mammiferous animals of the same genera as those which characterize the basins of Auvergne and Paris.\* The species of shells also of this formation are the same as those of Eocene formations in other parts of France.

The sand and conglomerate of the freshwater basin of Velay are entirely free from volcanic pebbles, agreeing in this respect with the analogous group of the Limagne; but the fact is the more striking in Velay, because the masses of trachyte, clinkstone, and

\* Descrip. Géognos. des Env. du Puy en Velay, 1823.

other igneous rocks now abounding in that country, have an aspect of very high antiquity, and constitute a most prominent feature in the geological structure of the district. Yet the non-intermixture of volcanic products with the lacustrine sediment, is just what we should expect when we have ascertained that the imbedded organic remains of those strata are Eocene; whereas the lavas belong in part, if not entirely, to the Miocene period. \*

*Cantal.* — Near Aurillac, in Cantal, another series of freshwater strata occurs, which resembles, in mineral character and organic remains, those of Auvergne and Velay already described. The leading feature of this group, as distinguished from the two former, is the immense abundance of silex associated with the calcareous marls and limestone, which last constitute, like the limestone of Auvergne, an upper member of the freshwater series.

The formations of the Cantal may be divided into two groups, the lower composed of gravel, sand, and clay, such as might have been derived from the wearing down and decomposition of the granitic schists of the surrounding country; the upper system consisting of siliceous and calcareous marls, contains subordinatedly gypsum, silex, and limestone — deposits such as the waters of springs charged with carbonate and sulphate of lime, and with silica, may have produced.

*Freshwater limestone and flints resembling chalk.* — To the English geologist, the most interesting feature in the Cantal is the resemblance of the freshwater limestone, and its accompanying flint, to our upper chalk, a resemblance which (like that of the red sand-

\* See p. 84., and chap. xix.

stone of Auvergne to our secondary “new red”) is the more important, as being calculated to put the student upon his guard against relying too implicitly on lithological characters as tests of the relative ages of rocks. When we approach Aurillac from the west, we pass over great heathy plains, where the sterile mica-schist is barely covered with vegetation. Near Ytrac, and between La Capelle and Viscamp, we find the surface strewn over with loose broken flints, some of them black in the interior, but with a white external coating, others stained with tints of yellow and red, and in appearance precisely like the flint gravel of our chalk districts. When heaps of this gravel have thus announced our approach to a new formation, we arrive at length at the escarpment of the lacustrine beds. At the bottom of the hill which rises before us, we see strata of clay and sand resting on mica-schist; and above, in the quarries of Belbet, Leybros, and Bruel, a white limestone, in horizontal strata, the surface of which has been hollowed out into irregular furrows, since filled up with broken flint, marl, and dark vegetable mould. In these cavities we recognize an exact counterpart to those which are so numerous on the furrowed surface of our own white chalk. Advancing from these quarries, along a road made of the white limestone, which reflects as glaring a light in the sun, as do our roads composed of chalk, we reach, at length, in the neighbourhood of Aurillac, hills of limestone and calcareous marl, in horizontal strata, separated in some places by regular layers of flint in nodules, the coating of each nodule being of an opaque white colour, like the exterior of the flinty nodules of our chalk. This hard white substance has been ascertained in England to consist, in some-



instances, wholly of siliceous matter, and sometimes to contain a small admixture of carbonate of lime \*, and the analysis of the similar rocks in the Cantal would probably give the same results. The Aurillac flints have precisely the appearance of having separated from their matrix after the siliceous and calcareous matter had been blended together. The calcareous marl sometimes occupies small sinuous cavities in the flint, and the siliceous nodule, when detached, is often as irregular in form as those found in our chalk.

By what means, then, can the geologist at once decide that the limestone and silex of Aurillac are referrible to an epoch entirely distinct from that of the English chalk? It is not by reference to position, for we can merely say of the lacustrine beds, as we should have been able to declare of the true chalk had it been present, that they overlie the granitic rocks of this part of France. It is from the organic remains only that we are able to pronounce the formation to belong to the Eocene tertiary period. Instead of the marine *Alcyonia* of our cretaceous system, the silicified seed-vessels of the *Chara*, a plant which grows at the bottom of lakes, abound in the flints of Aurillac, both in those which are *in situ* and those forming the gravel. Instead of the *Echini* and marine testacea of the chalk, we find in these marls and limestones the shells of the *Planorbis*, and other lacustrine testacea, all of them, like the *gyrogonites*, agreeing specifically with species of the Eocene type.

*Proofs of the gradual deposition of marl.* — Some sections of the foliated marls in the valley of the Cer,

\* Phillips, Geol. Trans. First Series vol. v. p. 22. — Outlines of Geology, p. 95.

near Aurillac, attest, in the most unequivocal manner, the extreme slowness with which the materials of the lacustrine series were amassed. In the hill of Barrat, for example, we find an assemblage of calcareous and siliceous marls, in which, for a depth of at least sixty feet, the layers are so thin that thirty are sometimes contained in the thickness of an inch; and when they are separated we see preserved in every one of them the flattened stems of Charæ, or other plants, or sometimes myriads of small *paludinæ* and other freshwater shells. These minute foliations of the marl resemble precisely some of the recent laminated beds of the Scotch marl lakes, and may be compared to the pages of a book, each containing a history of a certain period of the past. The different layers may be grouped together in beds from a foot to a foot and a half in thickness, which are distinguished by differences of composition and colour, the tints being white, green, and brown. Occasionally there is a parting layer of pure flint, or of black carbonaceous vegetable matter, about an inch thick, or of white pulverulent marl. We find several hills in the neighbourhood of Aurillac composed of such materials for the height of more than two hundred feet from their base, the whole sometimes covered by rocky currents of trachytic or basaltic lava.\*

*Concluding remarks.* — Thus wonderfully minute are the separate parts of which some of the most massive geological monuments are made up! When we desire to classify, it is necessary to contemplate entire groups of strata in the aggregate; but if we wish to understand the mode of their formation, and

\* Lyell and Murchison, sur les Dépôts Lacust. Tertiaires du Cantal, &c. Ann. des Sci. Nat., Oct. 1829.

to explain their origin, we must think only of the minute subdivisions of which each mass is composed. We must bear in mind how many thin, leaf-like seams of matter, each containing the remains of myriads of testacea and plants, frequently enter into the composition of a single stratum, and how vast a succession of these strata unite to form a single group! We must remember, also, that volcanos like the Plomb du Cantal, which rises in the immediate neighbourhood of Aurillac, are themselves equally the result of successive accumulation, consisting of reiterated flows of lava and showers of scoriæ; and I have shown, when treating of the high antiquity of Etna, how many distinct lava-currents and heaps of ejected substances are required to make up one of the numerous conical envelopes whereof a volcano is composed. — Lastly, we must not forget that continents and mountain-chains, colossal as are their dimensions, are nothing more than an assemblage of many such igneous and aqueous groups, formed in succession during an indefinite lapse of ages, and superimposed upon each other.

## CHAPTER XVIII.

## EOCENE FORMATIONS — PARIS BASIN.

Marine Eocene strata — Paris basin how far analogous to deposits of Central France — Geographical connexion of the Auvergne and Paris basins — Groups in Paris basin — Observations of M. C. Prevost — Contemporaneous marine and freshwater strata — Abundance of *Cerithia* — Upper marine formation — All the Parisian groups Eocene — Microscopic shells — Bones of quadrupeds in gypsum — Strata with and without organic remains alternating — Extent of our knowledge of the physical geography, fauna, and flora of the Eocene period — Concluding remarks.

THE geologist who has studied the lacustrine formations described in the last chapter cannot enter the tract usually termed “the Paris Basin” without immediately recognizing a great variety of rocks with which his eye has already become familiar. The green and white marls of Auvergne, Cantal, and Velay, again present themselves, together with limestones and quartzose grits, siliceous and gypseous marls, nodules and layers of flint, and saccharoid gypsum; lastly, in addition to all this identity of mineral character, we find an assemblage of the same species of fossil animals and plants.

When we consider the geographical proximity of the two districts, we are the more prepared to ascribe this correspondence in the mineral composition of these groups to a combination of similar circumstances at the same era. From the map (No. 107. p. 93.) in the last chapter, it will be seen that the united waters

of the Allier and Loire, after descending from the valleys occupied by the freshwater formations of Central France, flow on till they reach the southern extremity of what is called the Paris basin. M. Omalius d'Halloy long ago suggested the very natural idea that there existed formerly a chain of lakes, reaching from the highest part of the central mountain-group of France, and terminating in the basin of Paris, which he supposes was at that time an arm of the sea.

Notwithstanding the great changes which the physical geography of this part of France must since have undergone, we may easily conceive that many of the principal features in the configuration of the country may have remained unchanged, or but slightly modified. Hills of volcanic matter have indeed been formed since the Eocene formations were accumulated, and the levels of large tracts have been altered in relation to the sea; lakes have been drained, and a gulf of the sea turned into dry land, but many of the reciprocal relations of the different parts of the surface may still remain the same. The waters which flowed from the granitic heights into the Eocene lakes may now descend in the same manner through valleys once the basins of those lakes. Let us, for illustration, suppose the great Canadian lakes, and the gulf into which their waters are discharged, to be elevated and laid dry by subterranean movements. The whole hydrographical basin of the St. Lawrence might be upraised during these convulsions, yet that river might continue, even after so extraordinary a revolution, to drain the same elevated regions, and might still convey its waters in the same direction from the interior of the continent to the Atlantic. Instead of traversing the lakes, it would hold its course through deposits of

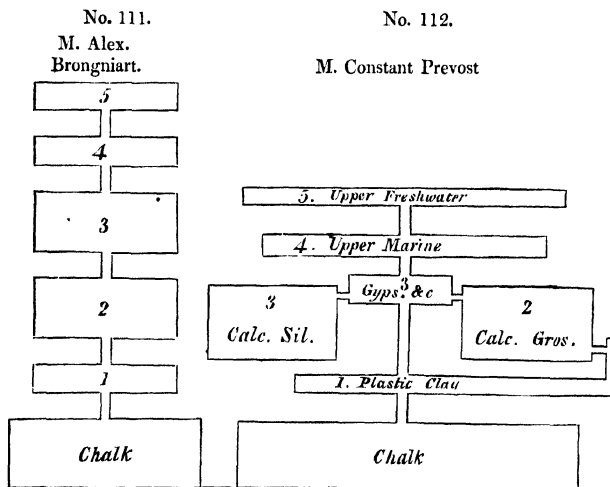
lacustrine sand and shelly marl, such as we know to be now forming in Lakes Superior and Erie; and these freshwater strata would occupy the site and bear testimony to the pristine existence of the lakes. Marine strata may also be brought into view in the space where an inlet of the sea, like the estuary of the St. Lawrence, had once received the continental waters; and in such formations we might discover shells of lacustrine and fluviatile species intermingled with marine testacea and zoophytes.

*Subdivisions of strata in the Paris basin.*— The area which has been called the Paris basin is about 180 miles in its greatest length from north-east to south-west, and about ninety miles from east to west. This space may be described as a depression in the chalk (see diagram No. 52. Vol. III. p. 260.), which has been filled up by alternating groups of marine and freshwater strata. MM. Cuvier and Brongniart attempted in 1811 to distinguish five different formations, and to arrange them in the following order, beginning with the lowest:—

1. First freshwater formation . . . . .	{	Plastic clay.
		Lignite.
		First sandstone.
2. First marine formation . . . . .	}	Calcaire grossier.
3. Second freshwater formation . . . . .	{	Siliceous limestone.
		Gypsum, with bones of animals.
		Freshwater marls.
4. Second marine formation . . . . .	{	Gypseous marine marls.
		Upper marine sands and sandstones.
		Upper marine marls and limestones.
5. Third freshwater formation . . . . .	{	Siliceous millstone, without shells.
		Siliceous millstone, with shells.
		Upper freshwater marls.

These formations were supposed to have been deposited in succession upon the chalk; and it was imagined that the waters of the ocean had been by turns admitted into and excluded from the same region. But the subsequent investigations of several geologists, especially of M. Constant Prevost \*, have led to great modifications in the theoretical views entertained respecting the order in which the several groups were formed; and it now appears that the formations Nos. 1, 2, and 3. of the table of MM. Cuvier and Brongniart, instead of having originated one after the other, are divisible into four nearly contemporaneous groups.

*Superposition of different formations in the Paris basin.* — A comparison of the two accompanying diagrams will enable the reader to comprehend at a



\* Bulletin des Sci. de la Soc. Philom., May, 1825, p. 74.

glance the different relations which the several sets of strata bear to each other, according to the original as well as the more modern classification. I shall now proceed to lay before the reader a brief sketch of the several sets of strata referred to in the above systems.

Immediately upon the chalk a layer of broken chalk flints, often cemented into a breccia by siliceous sand, is very commonly found. These flints probably indicate the action of the sea upon reefs of chalk when a portion of that rock had emerged, and before the regular tertiary beds were superimposed. To this partial layer no reference is made in the annexed sections.

*Plastic clay and sand.* — Upon this flinty stratum, or, if it be wanting, upon the chalk itself, rests frequently a deposit of clay and lignite (No. 1. of the above tables). It includes the remains of freshwater shells and drift-wood, and was, at first, regarded as a proof that the Paris basin had originally been filled with fresh water. But it has since been shown, that this group is not only of very partial extent, but is by no means restricted to a fixed place in the series; for it alternates with the marine calcaire grossier (No. 2. of the tables), and is repeated in the very middle of that limestone at Veaugirard, Bagneux, and other places, where the same Planorbis, Paludinæ, and Limnææ occur.\* M. Desnoyers pointed out to me a section in the suburbs of Paris, laid open in 1829, where a similar intercalation was seen in a still higher part of the calcaire grossier. These observations relieve us from the difficulty of seeking a cause why

\* Prevost, Sur les Submersions Itératives, &c. Mém. de la Soc. d'Hist. Nat. de Paris, tome iv. p. 74.



vegetable matter, and certain species of freshwater shells and a particular kind of clay, were at first introduced into the basin, and why the same space was subsequently usurped by the sea. A minute examination of the phenomena leads us simply to infer, that a river charged with argillaceous sediment entered a bay of the sea and drifted into it, from time to time, freshwater shells and wood.

*Calcaire grossier.* — The calcaire grossier above alluded to, is a coarse limestone, often passing into sand, such as may perhaps have been in part derived from the aqueous degradation of a chalk country. It contains by far the greater number of the fossil shells which characterize the Paris basin. No less than four hundred distinct species have been procured from a single locality near Grignon. They are imbedded in a calcareous sand, chiefly formed of comminuted shells, in which, nevertheless, individuals in a perfect state of preservation, both of marine, terrestrial, and freshwater species, are mingled together, and were evidently transported from a distance. Some of the marine shells may have lived on the spot, but the *Cyclostoma* and *Limnea* must have been brought thither by rivers and currents, and the quantity of triturated shells implies considerable movement in the waters.

Nothing is more astonishing in this assemblage of fossil testacea than the great proportion of species referrible to the genus *Cerithium*. There occur no less than 137 species of this genus in the Paris basin, and almost all of them in the calcaire grossier. Now the living testacea of this genus inhabit the sea near the mouths of rivers, where the waters are brackish, so that their abundance in the marine strata of the Paris basin is in perfect harmony with the hypothesis

before advanced, that a river flowed into the gulf, and gave rise to the beds of clay and lignite before mentioned. But there are ample data for inferring that the gulf was supplied with fresh water by more than one river, for while the calcaire grossier occupies the northern part of the Paris basin, another contemporaneous deposit, of freshwater origin, appears at the southern extremity.

*Calcaire siliceux.* — This group (No. 3. of the foregoing tables), is a compact siliceous limestone, which resembles a precipitate from the waters of mineral springs. It is often traversed by small empty sinuous cavities, is for the most part devoid of organic remains, but in some places contains freshwater and land species, and never any marine fossils. The siliceous limestone and the calcaire grossier occupy distinct parts of the basin, the one attaining its fullest development in those places where the other is of slight thickness. They also alternate with each other towards the centre of the basin, as at Sergy and Osny, and there are even points where the two rocks are so blended together, that portions of each may be seen in hand specimens. Thus in the same bed, at Triel, we have the compact freshwater limestone, characterized by its *Limnææ*, mingled with the coarse marine limestone through which the small multilocular shell, called milliolite, is dispersed in countless numbers. These microscopic testacea are also accompanied by *Cerithia* and other shells of the calcaire grossier. It is very extraordinary that in this instance both kinds of sediment must have been thrown down together on the same spot, and each has still retained its own peculiar organic remains.\*

\* M. Prevost has pointed out this limestone to me, both *in situ* at Triel, and in hand specimens in his cabinet.

These facts lead irresistibly to the conclusion, that while to the north, where the bay was probably open to the sea, a marine limestone was formed, another deposit of freshwater origin was introduced to the southward, or at the head of the bay; for it appears that during the Eocene period, as now, the ocean was to the north, and the continent, where the great lakes existed, to the south. From the latter region we may suppose a body of fresh water to have descended charged with carbonate of lime and silica, the water being perhaps in sufficient volume to convert the upper end of the bay into fresh water, like some of the gulfs of the Baltic.

*Gypsum and marls.*—The next group to be considered is the gypsum, and the white and green marls, subdivisions of No. 3. of the table of Cuvier and Brongniart. These were once supposed to be entirely subsequent in origin to the two groups already considered; but M. Prevost has pointed out that in some localities they alternate repeatedly with the calcaire siliceux, and in others with some of the upper members of the calcaire grossier. The gypsum, with its associated marl and limestone, is in greatest force towards the centre of the basin, where the two groups before mentioned are less fully developed; and M. Prevost infers, that while those two principal deposits were gradually in progress, the one towards the north, and the other towards the south, a river descending from the east may have brought down the gypseous and marly sediment.

It must be admitted, as highly probable, that a bay or narrow sea, 180 miles in length, would receive, at more points than one, the waters of the adjoining continent; at the same time I may observe, that if the gypsum and associated green and white marls of

Montmartre were derived from an hydrographical basin distinct from that of the southern chain of lakes before adverted to, this basin must nevertheless have been placed under circumstances extremely similar; for the identity of the rocks of Velay and Auvergne with the freshwater group of Montmartre, is such as can scarcely be appreciated by geologists who have not carefully examined the structure of both these countries.

Some readers may think that the view above given of the arrangement of four different sets of strata in the Paris basin is far more obscure and complicated than that first presented to them in the system of MM. Cuvier and Brongniart. Undoubtedly the relations of the several groups are less simple than the first observers supposed, being much more analogous to those before described in the lacustrine deposits of Central France. The simultaneous deposition of two or more groups of strata in one basin, some of them freshwater and others marine, must always produce very complex results; but in proportion as it is more difficult in these cases to discover any fixed order of superposition in the associated mineral masses, so also is it more easy to explain the manner of their origin and to reconcile their relations to the agency of known causes. Instead of the successive irruptions and retreats of the sea, and changes in the chemical nature of the fluid and other speculations of the earlier geologists, we are now simply called upon to imagine a gulf, into one extremity of which the sea entered, and at the other a large river, while other streams may have flowed in at different points, whereby an indefinite number of alternations of marine and freshwater beds would be occasioned.

*Second or Upper marine group.* — The next group, called the second or Upper marine formation (No. 4. of the tables), consists in its lower division of green marls which alternate with the freshwater beds of gypsum and marl last described. Above this division the products of the sea exclusively predominate, the beds being chiefly formed of micaceous and quartzose sand, eighty feet or more in thickness, surmounted by beds of sandstone with scarcely any limestone. The summits of a great many platforms and hills in the Paris basin consist of this upper marine series.

I fully agree with M. C. Prevost that the alternation of the various marine and freshwater formations before described admit of a satisfactory explanation without supposing different retreats and subsequent returns of the sea; yet I think that a subsidence of the soil would best account for the position of these upper marine sands. Oscillations of level may have occurred, in consequence of which the sea and a river may have prevailed each in their turn for a time, until at length, by a more considerable sinking down of part of the basin, a tract previously occupied by fresh water was converted into a sea of moderate depth.

In one part of the Paris basin there are decisive proofs that during the Eocene period, and before the upper marine sand was formed, parts of the calcaire grossier were exposed to the action of denuding causes. At Valmondois, for example, a deposit of the upper marine sandstone is found\*, in which rolled blocks of the calcaire grossier with its peculiar fossils,

\* M. Deshayes, Mémoires de la Soc. d'Hist. Nat. de Paris, tom. i. p. 243. The sandstone is there called, by mistake, grès marin *inférieur*, instead of *supérieur*, to which last the author has since ascertained it to belong.

and fragments of a limestone resembling the calcaire siliceux, occur. These calcareous boulders are rolled and pierced by perforating shells belonging to no less than fifteen distinct species. Both the blocks and many worn shells washed out from the calcaire grossier, are found mingled with the ordinary fossils of the upper marine sand.

We have seen that the same earthquake in Cutch could raise one part of the delta of the Indus and depress another, and cause the river to cut a passage through the upraised strata, and carry down the materials removed from the new channel into the sea. All these changes, therefore, might happen within a short interval of time between the deposition of two sets of strata in the same delta.\*

It is not improbable, then, that the same convulsions which caused one part of the Paris basin to sink down, so as to let in the sea upon the area previously covered by gypsum and freshwater marl, may have lifted up the calcaire grossier and the siliceous limestone, so that they might be acted upon by the waves, and fragments of them swept down into the contiguous sea, there to be drilled by boring testacea.

It is observed that the older marine formation at Laon is now raised three hundred metres or nearly one thousand feet above the sea, whereas the upper marine sands never attain half that elevation. Such may possibly have been the relative altitude of the two groups when the newest of them was deposited.

*Third freshwater formation.*— We have still to consider another formation, the third freshwater group (No. 5. of the preceding tables). It consists of

\* Vol. II. p. 183.

marls interstratified with beds of flint and layers of flinty nodules. One set of siliceous layers is destitute of organic remains, the other replete with them.




Gyrogenites, or fossil seed-vessels of charæ, are found abundantly in these strata, and all the animal and vegetable remains agree well with the hypothesis, that after the gulf or estuary had been silted up with the sand of the upper marine formation, a great number of marshes and shallow lakes existed, like those which frequently overspread the newest parts of a delta. These lakes were fed by rivers or springs which contained, in chemical solution or mechanical suspension, such kinds of sediment as we have already seen to have been deposited in the lakes of Central France during the Eocene period.

*The Parisian groups all Eocene* — Having now given a rapid sketch of the different groups of the Paris basin, I may observe generally that they all belong to the Eocene epoch, although the entire series must doubtless have required an immense lapse of ages for its accumulation. The shells of the different fresh-water groups, constituting at once some of the lowest and uppermost members of the series, are nearly all referrible to the same species, and the discordance between the marine testacea of the calcaire grossier and the upper marine sands is very inconsiderable.

A curious observation has been made by M. Deshayes, in reference to the changes which one species, the *Cardium porulosum*, has undergone during the long period of its existence in the Paris basin. Different varieties of this cardium are characteristic of different strata. In the oldest sand of the Soissonais (a marine formation underlying the regular beds of the calcaire grossier), this shell acquires but a







3

2

4

small volume, and has many peculiarities, which disappear in the lowest beds of the calcaire grossier. In these the shell attains its full size, and many peculiarities of form, which are again modified in the uppermost beds of the calcaire grossier; and these last characters are preserved throughout the whole of the "upper marine" series.\*

*Microscopic shells.*—In some parts of the calcaire grossier microscopic shells are very abundant, and of distinct species from those before mentioned of the older Pliocene beds of Italy. It may be well to inform those readers who are not familiar with these minute fossil bodies, that they belong to the order *Cephalopoda*, the animals of which are most free in their movements, and most advanced in their organization, of all the mollusca. The multilocular cephalopods have been separated, by D'Orbigny, into two subdivisions: first, those having a syphon or internal tube connecting the different chambers, such as the nautilus and ammonite; and, secondly, those without a syphon, to which the microscopic species now under consideration belong. They are often in an excellent state of preservation, and their forms are singularly different from those of the larger testacea.

A plate of some of these is given, from unpublished drawings by M. Deshayes, who has carefully selected the most remarkable types of form. The *natural size* of each species figured (Plate 10.) is indicated by such minute points, that it is necessary to call the reader's attention to them, as they might otherwise be overlooked.

*Characteristic shells.*—The species of shells figured

\* Coquilles caractérist. des Terrains, 1831.

in the annexed plate are common in the Paris basin, and may be considered as characteristic of the Eocene period generally. They appear as yet to be exclusively confined to deposits of that period, and are for the most part abundant in them wherever they have been attentively studied.

*Bones of quadrupeds in gypsum.*—I have already considered the position of the gypsum which occurs in the form of a saccharoid rock in the hill of Montmartre at Paris, and other central parts of the basin. At the base of that hill it is seen distinctly to alternate with soft marly beds of the calcaire grossier, in which cerithia and other marine shells occur. But the great mass of gypsum may be considered as a purely freshwater deposit, containing land and fluviatile shells, together with fragments of palm-wood, and great numbers of skeletons of quadrupeds and birds, an assemblage of organic remains which has given great celebrity to the Paris basin. The bones of freshwater fish, also, and of crocodiles, and many land and fluviatile reptiles occur in this rock. The skeletons of mammalia are usually isolated, often entire, the most delicate extremities being preserved, as if the carcasses, clothed with their flesh and skin, had been floated down soon after death, and while they were still swoln by the gases generated by their first decomposition. The few accompanying shells are of those light kinds which frequently float on the surface of rivers together with wood.

M. Prevost has therefore suggested that a river may have swept away the bodies of animals, and the plants which lived on its borders, or in the lakes which it traversed, and may have carried them down into the centre of the gulf into which flowed the

waters impregnated with sulphate of lime. We know that the Fiume Salso in Sicily enters the sea so charged with various salts that the thirsty cattle refuse to drink of it. A stream of sulphureous water, as white as milk, descends into the sea from the volcanic mountain of Idienne, on the east of Java; and a great body of hot water, charged with sulphuric acid, rushed down from the same volcano on one occasion, and inundated a large tract of country, destroying, by its noxious properties, all the vegetation. \* In like manner the Pusanibio, or "Vinegar river" of Colombia, which rises at the foot of Puracé, an extinct volcano 7500 feet above the level of the sea, is strongly impregnated with sulphuric and muriatic acids, and with oxide of iron. We may easily suppose the waters of such streams to have properties noxious to marine animals, and in this manner the entire absence of marine remains in the ossiferous gypsum may be explained. †

There are no pebbles or coarse sand in the gypsum, a circumstance which agrees well with the hypothesis that these beds were precipitated from water holding sulphate of lime in solution, and floating the remains of different animals. The bones of land quadrupeds, however, are not confined entirely to the freshwater formation to which the gypsum belongs, for the remains of a Palæotherium, together with some freshwater shells, have been found in a marine stratum belonging to the calcaire grossier at Beauchamp.

In the gypsum the remains of about fifty species of quadrupeds have been found, all extinct, and nearly

\* Leyde Magaz. voor Wetensch Konst en Lett., partie v. cahier i. p. 71. Cited by Rozet, Journ. de Géologie, tom. i. p. 43.

† M. C. Prevost, Submersions Itératives, &c. Note 23.

four-fifths of them belonging to a division of the order Pachydermata, which is now represented by only four living species, namely, three tapirs and the daman of the Cape. With them a few carnivorous animals are associated, among which are a species of fox and gennet. Of the Rodentia, a dormouse and a squirrel; of the Insectivora, a bat, and of the Marsupialia, (an order now confined to America, Australia, and some contiguous islands,) an opossum, have been discovered.

Of birds, about ten species have been ascertained, the skeletons of some of which are entire. None of them are referrible to existing species.\* The same remark applies to the fish, according to MM. Cuvier and Agassiz, as also to the reptiles. Among the last are crocodiles and tortoises of the genera *Emys* and *Trionix*.

The tribe of land quadrupeds most abundant in this formation is such as now inhabits alluvial plains and marshes and the banks of rivers and lakes, a class most exposed to suffer by river inundations. Whether the disproportion of carnivorous animals can be ascribed to this cause, or whether they were comparatively small in number and dimensions, as in the indigenous fauna of Australia, when first known to Europeans, is a point on which it would be rash perhaps to offer an opinion in the present state of our knowledge.

We have no reason to be surprised that all the species of vertebrated animals hitherto observed are extinct, when we recollect that out of 1122 species of fossil testacea obtained from the Paris basin, thirty-eight only can be identified with species now living. I have more than once adverted to the fact, that extinct mam-

\* Cuvier, *Oss. Foss.*, tom. iii. p. 255.

malia are often found associated with assemblages of *recent* shells, a fact from which I have inferred the inferior duration of species of the mammalia as compared with the testacea; and it is not improbable that the higher order of animals in general may more readily become extinct than the marine mollusca. Some of the thirty-eight species of testacea above alluded to, as having survived from the Eocene period to our own times, have now a wide geographical range, as, for example, *Lucina divaricata*, and are therefore fitted to exist under a great variety of circumstances. On the other hand, the great proportion of the Eocene marine testacea which have become extinct sufficiently demonstrates that the loss of species has been due to general laws, and that a sudden catastrophe, such as the invasion of a whole continent by the sea — a cause which could annihilate only the terrestrial and fresh-water tribes, is an hypothesis wholly inadequate to account for the phenomenon.

*Strata with and without organic remains alternating.*  
— Between the gypsum of the Paris basin and the upper marine sands a thin bed of oysters is found, which is spread over a remarkably wide area. From the manner in which they lie, it is inferred that they did not grow on the spot, but that some current swept them away from a bed of oysters formed in some other part of the bay. The strata of sand which immediately repose on the oyster-bed are quite destitute of organic remains; and nothing is more common in the Paris basin and in other formations, than alternations of shelly beds with others entirely devoid of them. The temporary extinction and renewal of animal life at successive periods have been inferred from such phenomena, which may nevertheless be explained, as M. Prevost

justly remarks, without appealing to any such extraordinary revolutions in the state of the animate creation. A current one day scoops out a channel in a bed of shelly sand and mud, and the next day, by a slight alteration of its course, ceases to prey upon the same bank. It may then become charged with sand unmixed with shells, derived from some dune, or brought down by a river. In the course of ages an indefinite number of transitions from shelly strata to those without shells may thus be caused.

*Concluding remarks.* — It will be seen by our observations on Auvergne and other parts of Central France, and on the district round Paris, that geologists have already gained a considerable insight into the state of the physical geography of part of Europe during the Eocene period. We can point to some districts where lakes and rivers then existed, and to the site of some of the lands encircling those lakes, and to the position of a great bay of the sea, into which their surplus waters were discharged. We can also show, as I shall endeavour to explain in the next chapter, the points where some volcanic eruptions took place. Much information has been acquired respecting the quadrupeds which inhabited the land at that period, and concerning the reptiles, fishes, and testacea which swarmed in the waters of lakes and rivers; and we have a collection of the marine Eocene shells more complete than has yet been obtained from any existing sea of equal extent in Europe. Nor are the contemporary fossii plants altogether unknown to us, which, like the animals, are of extinct species, and indicate a warmer climate than that now prevailing in the same latitudes.

When we reflect on the tranquil state of the earth,

implied by some of the lacustrine and marine deposits of this age, and consider the fulness of all the different classes of the animal kingdom, as deduced from the study of the fossil remains, we are naturally led to conclude, that the earth was at that period in a perfectly settled state, and already fitted for the habitation of man.

The heat of European latitudes during the Eocene period does not seem to have been superior, if equal, to that now experienced between the tropics; some *living* species of molluscous animals, both of the land, the lake, and the sea, existed when the strata of the Paris basin were formed, and the contrast in the organization of the various tribes of Eocene animals, when compared to those now co-existing with man, although striking, is not, perhaps, so great as between the living Australian and European types. At the same time we must be fully aware that we cannot reason with any confidence on the capability of our own or any other contemporary species to exist under circumstances so different as those which might be caused by an entirely new distribution of land and sea; and we know that in the earlier tertiary periods the physical geography of the northern hemisphere was very distinct. Our inability to account for the atmospheric and other latent causes, which often give rise to the most destructive epidemics, proves the extent of our ignorance of the entire assemblage of conditions requisite for the existence of any one species on the globe.



## CHAPTER XIX.

## EOCENE VOLCANIC ROCKS.

Volcanic rocks of Auvergne — Eruptions at successive periods — Mont Dor an extinct volcano — Velay — Plomb du Cantal — Train of minor volcanos stretching from Auvergne to the Vivarais — Monts Domes — Ravines excavated through lava — Alluviums of distinct ages — Age of more modern lavas of Central France — No eruption during the historical era — Division of volcanos into ante-diluvian and post-diluvian inadmissible — Theories respecting the effects of the Flood considered — Recapitulation.

IN treating of the lacustrine deposits of Central France, in the seventeenth chapter, I purposely omitted to give a detailed account of the associated volcanic rocks, to which I now recall the reader's attention. (See the Map, p. 93.)

It was stated that, in the arenaceous and pebbly group of the lacustrine basins of Auvergne, Cantal, and Velay, no volcanic pebbles had ever been detected, although massive piles of igneous rocks are now found in the immediate vicinity. As this observation has been confirmed by minute research, we are warranted in inferring that the volcanic eruptions had not commenced when the older subdivisions of the freshwater groups originated.

In Cantal and Velay no decisive proofs have yet been brought to light that any of the igneous outbursts happened during the deposition of the freshwater strata; but there can be no doubt that in Auvergne some volcanic explosions took place before

the drainage of the lakes, and at a time when the Eocene species of animals and plants still flourished. I shall first advert to these proofs, as relating to the history of the period under consideration, and shall then proceed to show that there are in the same country volcanic rocks of much newer date, some of which appear to be referrible to the Miocene era.

*Volcanic rocks associated with lacustrine in Auvergne.*—The first locality to which I shall call the reader's attention is Pont du Chateau, near Clermont, where a section is seen in a precipice on the right bank of the river Allier.\* Here beds of volcanic tuff alternate with a freshwater limestone, which is in some places pure, but in others spotted with fragments of volcanic matter, as if it were deposited while showers of sand and scoriæ were projected from a neighbouring vent.† This limestone contains the *Helix Ramondi* and other shells of Eocene species. It is immaterial to the present argument whether the volcanic sand was showered down from above, or drifted to the spot by a river; for the latter opinion must presuppose the country to have been covered with volcanic ejections during the Eocene period.

Another example occurs in the Puy de Marmont, near Veyres, where a freshwater marl alternates with volcanic tuff containing Eocene shells. The tuff or breccia in this locality is precisely such as is known to result from volcanic ashes falling into water, and subsiding together with ejected fragments of marl and other stratified rocks. These tuffs and marls are

\* This place, and all the others in Auvergne, mentioned in this chapter, were examined by the author, in company with Mr. Murchison, in 1828.

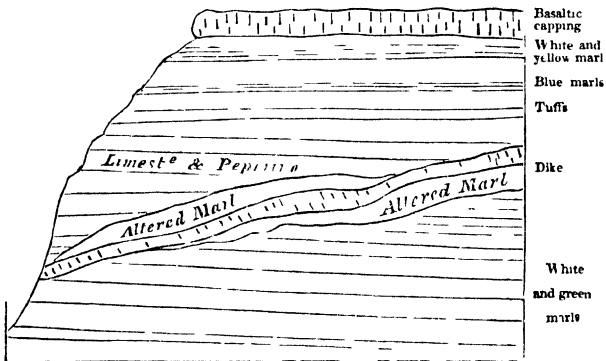
† See Scrope's Central France, p. 21.

highly inclined, and traversed by a thick vein of basalt, which, as it rises in the hill, divides into two branches.

*Gergovia.* — The hill of Gergovia near Clermont affords a third example. I agree with MM. Dufrénoy and Jobert that there is no alternation here of lava and freshwater strata, in the manner supposed by some other observers \* ; but the position and contents of some of the tuffs prove them to have been derived from volcanic eruptions which occurred during the deposition of the Eocene formations.

The bottom of the hill consists of slightly inclined beds of white and greenish marls, more than three hundred feet in thickness, intersected by a dike of basalt, which may be studied in the ravine above the village of Merdogne. The dike here cuts through

No. 1'3.



*Hill of Gergovia.*

the marly strata at a considerable angle, producing, in general, great alteration and confusion in them for some distance from the point of contact. Above the

\* See Scrope's Central France, p. 7.

white and green marls, a series of beds of limestone and marl, containing freshwater shells, are seen to alternate with volcanic tuff. In the lowest part of this division, beds of pure marl alternate with compact fissile tuff, resembling some of the subaqueous tuffs of Italy and Sicily called *peperinos*. Occasionally fragments of scorixæ are visible in this rock. Still higher is seen another group of some thickness, consisting exclusively of tuff, upon which lie other marly strata intermixed with volcanic matter.

There are many points in Auvergne where igneous rocks have been forced by subsequent injection through clays and marly limestones, in such a manner that the whole has become blended in one confused and brecciated mass, between which and the basalt there is sometimes no very distinct line of demarcation. In the cavities of such mixed rocks we often find calcedony, and crystals of mesotype, stilbite, and arragonite. To formations of this class may belong some of the breccias immediately adjoining the dike in the hill of Gergovia; but it cannot be contended that the volcanic sand and scorixæ interstratified with the marls and limestones in the upper part of that hill were introduced, like the dike, subsequently, by intrusion from below. They must have been thrown down like sediment from water, and can only have resulted from igneous action, which was going on contemporaneously with the deposition of the lacustrine strata.

The reader will bear in mind that this conclusion agrees well with the proofs, adverted to in the seventeenth chapter, of the abundance of silex, travertin, and gypsum precipitated when the upper lacustrine strata were formed; for these rocks are such as the

waters of mineral and thermal springs might generate.

The igneous products above mentioned, as associated with the lacustrine strata, form the lowest members of the great series of volcanic rocks of Auvergne, Cantal, and Velay, which repose for the most part on the granitic mountains (see Map above, p. 93.). There was evidently a long succession of eruptions, beginning with those of the Eocene period, and ending, so far as can yet be inferred from the evidence derived from fossil remains, with those of the Miocene epoch. The oldest part of the two principal volcanic masses of Mont Dor and the Plomb du Cantal may perhaps belong to the Eocene period,—the newer portion of the same mountains to the Miocene; just as Etna commenced its operations during the newer Pliocene era, and has continued them down to the Recent epoch, and still retains its energy undiminished. There are some parts of the Mont Mezen, in Velay, which are perhaps of the same antiquity as the oldest parts of Mont Dor.

Besides these ancient rocks, of which the lavas are in a great measure trachytic, there are many minor cones in Central France, for the most part of posterior origin, which extend from Auvergne, in a direction north-west and south-east, through Velay, into the Vivarais, where they are seen in the basin of the Ardèche. This volcanic line does not pass by the Plomb du Cantal; it was formed, as nearly as can be conjectured in the present imperfect state of our knowledge, during the Miocene period; but there may probably be found, among these cones and their accompanying lavas, rocks of every intermediate age

between the oldest and newest volcanic formations of Central France.

I shall first give a brief description of the Mont Dor and the Plomb du Cantal, and then pass on to the train of newer cones, examining the evidence at present obtained respecting their relative ages, and the light which they throw on the successive formation of alluviums and on the excavation of valleys.

*Mont Dor.*—Mont Dor, the most conspicuous of the volcanic masses of Auvergne, rests immediately on the granitic rocks standing apart from the fresh-water strata.\* This volcano rises suddenly to the height of several thousand feet above the surrounding platform, and retains the shape of a flattened and somewhat irregular cone, all the sides sloping more or less rapidly, until their inclination is gradually lost in the high plain around. This cone is composed of layers of scoriæ, pumice-stones, and their fine detritus, with interposed beds of trachyte and basalt, which descend often in uninterrupted currents, till they reach and spread themselves around the base of the mountain.† Conglomerates also, composed of angular and rounded fragments of igneous rocks, are observed to alternate with the above; and the various masses are seen to dip off from the central axis, and to lie parallel to the sloping flanks of the great cone, in the same manner as I have described when treating of Etna.

The summit of the mountain terminates in seven or eight rocky peaks, where no regular crater can now be traced, but where we may easily imagine one to have existed, which may have been shattered by

\* See the Map, p. 98.

† Scrope's Central France, p. 98.

earthquakes, and have suffered degradation by aqueous agents. Originally, perhaps, like the highest crater of Etna, it may have formed an insignificant feature in the great pile, and may frequently have been destroyed and renovated.

We cannot at present determine the age of the great mass of Mont Dor, because no organic remains have yet been found in the tuffs, except impressions of the leaves of trees, of species not determined. Some of the lowest parts of the mountain are formed of white pumiceous tuffs, in which animal remains may perhaps be one day found. In the mean time, we may conclude that Mont Dor had no existence when the grits and conglomerates of the Limagne, which contain no volcanic materials, were formed; but some of the earliest eruptions were, perhaps, contemporary with those described in the commencement of this chapter. To the latest of these eruptions, on the other hand, I refer those trachytic breccias of Mont Perrier, which were shown in the sixteenth chapter (p. 82.) to alternate with Miocene alluviums.

*Velay.* — The observations of M. Bertrand de Doue have not yet established that any of the most ancient volcanos of Velay were in action during the Eocene period, although it is very probable that some of them may have been contemporaneous with the oldest of the Auvergne lavas. There are beds of gravel in Velay, as in Auvergne, covered by lava at different heights above the channels of the existing rivers. In the highest and most ancient of these alluviums the pebbles are exclusively of granitic rocks; but in the newer, which are found at lower levels, they contain an intermixture of volcanic substances. I have

already shown, in the sixteenth chapter, that, in the volcanic ejections and alluviums covered by the lavas of Velay, the bones of animals of Miocene species have been found, in which respect the phenomena accord perfectly with those of Auvergne.

*Plomb du Cantal.*— In regard to the age of the igneous rocks of the Cantal we are still less informed, and at present can merely affirm, that they overlie the Eocene lacustrine strata of that country. The Plomb du Cantal (see Map, woodcut, No. 107.) is a conical mass, which has evidently been formed, like the cone of Etna, by a long series of eruptions. It is composed of trachytic, phonolitic, and basaltic lavas, tuffs, and conglomerates, or breccias, forming a mountain several thousand feet in height. Dikes are numerous, especially near the central heights. This volcano evidently broke out precisely on the site of the lacustrine deposit before described (Chapter xvii.), which had accumulated in a depression of a tract composed of micaceous schist. In the breccias, even to the very summit of the mountain, we find ejected masses of the freshwater beds, and sometimes fragments of flint, containing Eocene shells. Valleys radiate in all directions from the central heights of the mountain, increasing in size as they recede from those heights. Those of the Cer and Jourdanne, which are more than twenty miles in length, are of great depth, and lay open the geological structure of the mountain. No alternation of lavas with undisturbed Eocene strata has been observed, nor any tuffs containing freshwater shells. On the northern side of the Plomb du Cantal, at La Vissiere, near Murat, is a spot, pointed on the Map (woodcut, p. 93.), where freshwater limestone and marl are seen covered by a thickness



of about eight hundred feet of volcanic rock. Shifts are here seen in the strata of limestone and marl.\*

Although it appears that the lavas of the Cantal are more recent than the freshwater formation of that country, it does not follow that they may not belong to the Eocene period. The lake may possibly have been drained by the earthquakes which preceded or accompanied the first eruptions, but the Eocene animals and plants may have continued to exist for a long series of ages, while the cone went on increasing in dimensions.

*Train of minor Volcanos.*—I shall next consider those minor volcanos, before alluded to, which stretch in a long range from Auvergne to the Vivarais, and which appear for the most part to be of newer origin than the mountains above described. These volcanos were faithfully described, so early as the year 1802, by M. de Montlosier.† They have been thrown up in a great number of isolated points, and much resemble those scattered over the Phlegræan fields and the flanks of Etna. They have given rise chiefly to currents of basaltic lava, whereas those of Mont Dor and the Cantal are in great part trachytic. There are perhaps about three hundred of these minor cones in Central France; but a part of them only occur in Auvergne, where some few are found at the bottom of valleys excavated through the more ancient lavas of Mont Dor, as the Puy de Tartaret, for example, whence issues a current of lava which, flowing into the bed of the river Couze, gave rise to the lake of Chambon. Here the more ancient columnar basalts of Auvergne are seen form-

\* See Lyell and Murchison, *Ann. des Sci. Nat.*, Oct. 1829.

† *Théorie des Volc. d'Auvergne.*—Clermont, An X.

ing the upper portion of the precipices which bound the valley.

But the greater part of the minor cones of Auvergne are placed upon the granitic platform, where they form an irregular ridge, about eighteen miles in length and two in breadth. They are usually truncated at the summit, where the crater is often preserved entire, the lava having issued from the base of the hill. But frequently the crater is broken down on one side, where the lava has flowed out. The hills are composed of loose scorixæ, blocks of lava, lapilli, and puzziolana, with fragments of trachyte and granite.

The lavas may be often traced from the crater to the nearest valley, where they usurp the channel of the river, which has often excavated a deep ravine through the basalt. We have thus an opportunity of contrasting the enormous degradation which the solid and massive rock has suffered by aqueous erosion, and the integrity of the cone of sand and ashes which has, in the mean time, remained uninjured on the neighbouring platform, where it was placed beyond the reach of the power of running water.

*Puy de Côme.*—The Puy de Côme and its lava current, near Clermont, may be mentioned as one of the numerous illustrations of the phenomenon here alluded to.\* This conical hill rises from the granitic platform, at an angle of about  $40^{\circ}$ , to the height of more than nine hundred feet. Its summit presents two distinct craters, one of them with a vertical depth of 250 feet. A stream of lava takes its rise at the western base of the hill, instead of issuing from either crater, and descends the granitic slope towards the present site of

\* Montlosier, *Théorie des Volc. d'Auvergne*, ch. ii.

the town of Pont Gibaud. Thence it pours in a broad sheet down a steep declivity into the valley of the Sioule, filling the ancient river channel for the distance of more than a mile. The Sioule, thus dispossessed of its bed, has worked out a fresh one between the lava and the granite of its western bank; and the excavation has disclosed, in one spot, a wall of columnar basalt about fifty feet high.\*

The excavation of the ravine is still in progress, every winter some columns of basalt being undermined and carried down the channel of the river, and in the course of a few miles rolled to sand and pebbles. Meanwhile the cone of Côme remains stationary, its loose materials being protected by a dense vegetation, and the hill standing on a ridge not commanded by any higher ground whence floods of rain-water may descend.

*Puy Rouge.*— At another point, farther down the course of the Sioule, we find a second illustration of the same phenomenon in the Puy Rouge, a conical hill to the north of the village of Pranal. The cone is composed entirely of red and black scoriæ, tuff, and volcanic bombs. On its western side there is a worn-down crater, whence a powerful stream of lava has issued, and flowed into the valley of the Sioule. The river has since excavated a ravine through the lava and subjacent gneiss, to the depth of four hundred feet.

On the upper part of the precipice forming the left side of this ravine, we see a great mass of black and red scoriaceous lava; below this a thin bed of gravel, evidently an ancient river-bed, now at an elevation of fifty feet above the channel of the Sioule. The gravel

\* Scrope's Central France, p. 60., and plate.

again rests upon gneiss, which has been eroded to the depth of fifty feet.\* It is quite evident in this case, that, while the basalt was gradually undermined and carried away by the force of running water, the cone whence the lava issued escaped destruction, because it stood upon a platform of gneiss several hundred feet above the level of the valley in which the force of running water was exerted.

It is needless to multiply examples, or the Vivarais would supply many others equally striking. Among many I may instance the cone of Jaujac, and its lava current †, which is a counterpart of that near Paranal last mentioned.

*Lavas and Alluviums of different ages.* — We have seen that on the flanks of Etna, since the commencement of the present century, several currents of lava have flowed at the bottom of the Val del Bove, at the foot of precipices formed of more ancient lavas and tuffs. So we find in Auvergne that some streams of melted matter have flowed in valleys, the sides of which consist partly of older lavas. These are often seen capping the hills in broad sheets, resting sometimes on granite, sometimes on freshwater strata.

Many of the earlier lavas of Auvergne flowed out upon the platform of granite before all the existing valleys had been excavated; others again spread themselves in broad sheets over the horizontal lacustrine deposit, when these had been covered with gravel, probably soon after the drainage of the lakes. Great vicissitudes in the physical geography of the country must have taken place since the flowing of these an-

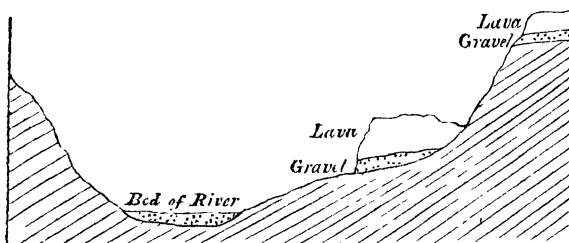
\* See Lyell and Murchison on the Excavation of Valleys, Edin. New Phil. Journ., July, 1829.

† Scrope's Central France, plate 14.

cient lavas; and it is evident that the changes were gradual and successive, caused probably by the united agency of running water and subterranean movements. We frequently observe one mass of lava capping a hill, and a second at a lower elevation, forming a terrace on the side of a valley; or sometimes occupying the bed of a river.

It is a most interesting fact, that in these cases beds of gravel almost invariably underly the successive currents of lava, as in Catalonia before described (pp. 43. 46.). Occasionally, when the highest platform of lava is seven hundred or eight hundred feet above the lowest, we cannot fail to be struck with the wonderful alterations effected in the drainage of the country since the first current flowed; for the most elevated alluviums must originally have been accumu-

No. 114.



*Lavas of Auvergne resting on alluviums of different ages.*

lated on the lowest levels of the then existing surface. As some geologists have referred almost all the superficial gravels to one era, and have supposed them to be the result of one sudden catastrophe, the phenomena of Auvergne here alluded to are very important. The flows of volcanic matter have, in fact, preserved portions of the surface in the state in which they ex-

isted at successive periods, so that it is impossible to confound together the alluviums of different ages. The reader will see at once, by reference to the woodcut (No. 114.), that a considerable interval of time must have occurred between the formation of the uppermost bed of gravel and that next below it; during which interval the uppermost lava was poured out, and a valley excavated, at the bottom of which the second bed of gravel accumulated. In like manner the pouring out of a second current of lava, and a farther deepening of the valley, took place between the date of the second gravel and that of the modern alluvium which now fills the channel of the river.\*

When rivers are dispossessed of their channels by lava, they usually flow between the mass of lava and one side of the original valley. They there eat out a passage, partly through the volcanic and partly through the older formation; but as the soft tertiary marls in Auvergne give way more readily than the basalt, it is usually at the expense of the former that the enlarging and deepening of the new valley is effected, so that all the remaining lava is then left on one side, in the manner represented in the above woodcut.

*Age of the more modern lavas.*—The only organic remains found as yet in the ancient alluviums appear to belong to the Miocene period; but I have heard of none discovered in the gravel underlying the newest lavas,—those which either occupy the channels of the

\* For localities in Central France where lavas or sheets of basalt repose on alluviums at different elevations above the present valleys, and for the inferences deducible from such facts, consult the works of MM. Le Grand d'Aussi, Montlosier, Ramond, Scrope, Bertrand de Doue, Croizet, Jobert, Bouillet, and others.

existing rivers, or are very slightly elevated above them. I think it not improbable that even these may be of Miocene date, although the conjecture will appear extremely rash to some who are aware that the cones and craters whence the lavas issue, are often as fresh in their aspect as the majority of the cones of the forest zone of Etna.

The brim of the crater of the Puy de Pariou, near Clermont, is so sharp, and has been so little blunted by time, that it scarcely affords room to stand upon. This and other cones in an equally remarkable state of integrity have stood, I conceive, uninjured, not *in spite* of their loose porous nature, as some geologists might think, but in consequence of it. No rills can collect where all the rain is instantly absorbed by the sand and scoriæ, as was shown to be the case on Etna (see Vol. III. p. 364.), and nothing but a waterspout breaking directly upon the Puy de Pariou could carry away a portion of the hill, so long as it is not rent by earthquakes or engulfed.

*Attempt to divide volcanos into ante-diluvian and post-diluvian.* — The opinions above expressed are entirely at variance with the doctrines of those writers who have endeavoured to arrange all the volcanic cones of Europe under two divisions, those of ante-diluvian and those of post-diluvian origin. To the former they attribute such hills of sand and scoriæ as exhibit on their surface evident signs of aqueous denudation; to the latter, such as betray no marks of having been exposed to such aqueous action. According to this classification almost all the minor cones of Central France must be called post-diluvian; although, if we receive this term in its ordinary acceptation, as denoting posteriority of date to the Noachian deluge, we are

forced to suppose that all the volcanic eruptions occurred within a period of little more than twenty centuries, or between the era of the flood, which happened about four thousand years ago, and the earliest historical records handed down to us respecting the former state of Central France. Dr. Daubeny has justly observed, that had any of these French volcanos been in a state of activity in the age of Julius Cæsar, that general, who encamped upon the plains of Auvergne, and laid siege to its principal city (Gergovia, near Clermont), could hardly have failed to notice them. Had there been even any record of their existence in the time of Pliny or Sidonius Apollinaris, the one would scarcely have omitted to make mention of it in his Natural History, nor the other to introduce some allusion to it among the descriptions of this his native province. This poet's residence was on the borders of the Lake Aidat, which owed its very existence to the damming up of a river by one of the most modern lava-currents.\*

The ruins of several Roman bridges and of the Roman baths at Royat confirm the conclusion that no sensible alteration has taken place in the physical geography of the district, not even in the chasms excavated through the newest lavas since ages historically remote. We have no data at present for presuming that any one of the Auvergne cones has been produced within the last four or five thousand years; and the same may be said of those of Velay; and, until the bones of men or articles of human workmanship are found buried under some of their lavas, instead of the remains of extinct animals, which alone have hitherto been met with, we are justified in

\* Daubeny on Volcanos, p. 14.



regarding it as probable, that the latest of the volcanic eruptions may have occurred during the Miocene period.

*Supposed effects of the Flood.*

They who have used the terms ante-diluvian and post-diluvian in the manner above adverted to, proceed on the assumption that there are clear and unequivocal marks of the passage of a general flood over all parts of the surface of the globe. It had long been a question among the learned, even before the commencement of geological researches, whether the deluge of the Scriptures was universal in reference to the whole surface of the globe, or only so with respect to that portion of it which was then inhabited by man. If the latter interpretation be admissible, the reader will have seen, in other parts of this work, that there are two classes of phenomena in the configuration of the earth's surface, which might enable us to account for such an event. First, extensive lakes elevated above the level of the ocean; secondly, large tracts of dry land depressed below that level. When there is an immense lake, having its surface, like Lake Superior, raised six hundred feet above the level of the sea, the waters may be suddenly let loose by the rending or sinking down of the barrier during earthquakes, and hereby a region as extensive as the valley of the Mississippi, inhabited by a population of several millions, might be deluged.\* On the other hand, there may be a country placed beneath the mean level of the ocean, as was shown to be the case with part of Asia†, and such a region must be entirely laid under water, should the

\* Vol. I. p. 129.

† Vol. III. p. 75.

tract which separates it from the ocean be fissured or depressed to a certain depth. The great cavity of western Asia is eighteen thousand square leagues in area, and is occupied by a considerable population. The lowest parts, surrounding the Caspian Sea, are about 350 feet below the level of the Euxine,—here, therefore, the diluvial waters might overflow the summits of hills rising 350 feet above the level of the plain; and if depressions still more profound existed at any former time in Asia, the tops of still loftier mountains may have been covered by a flood.

But the great majority of the older commentators have held the deluge, according to the brief account of the event given by Moses, to have consisted of a rise of waters over *the whole earth*, by which the summits of the loftiest mountains on the globe were submerged. Many have indulged in speculations concerning the instruments employed to bring about the grand cataclysm; and there has been a great division of opinion as to the effects which it might be expected to have produced on the surface of the earth. According to one school, of which De Luc in former times, and more recently Dr. Buckland, have been zealous supporters, the passage of the flood worked a considerable alteration in the external configuration of our continents. By Dr. Buckland the deluge has been represented as a violent and transient rush of waters which tore up the soil to a great depth, excavated valleys, gave rise to immense beds of shingle, carried fragments of rock and gravel from one point to another, and, during its advance and retreat, strewed the valleys, and even the tops of many hills, with alluvium.\*

\* Buckland, *Reliquiæ Diluvianæ*.

But I agree with Dr Fleming \*, that in the narrative of Moses there are no terms employed that indicate the impetuous rushing of the waters, either as they rose or when they retired, upon the restraining of the rain and the passing of a wind over the earth. On the contrary, the olive-branch, brought back by the dove, seems as clear an indication to us that the vegetation was not destroyed, as it was then to Noah that the dry land was about to appear.

I have been led with great reluctance into this digression, in the hope of relieving the minds of some readers from groundless apprehension respecting the bearing of many of the views advocated in this work. They have been in the habit of regarding the diluvial theory above controverted as alone capable of affording an explanation of geological phenomena in accordance with Scripture, and they may have felt disapprobation at an attempt to prove, in a former chapter †, that the minor volcanos on the flanks of Etna may, some of them, be more than ten thousand years old. How, they would immediately ask, could they have escaped the denuding force of a diluvial rush of waters? The same objection may have presented itself when I quoted, with respect, the opinion of a distinguished botanist, that some living specimens of the Baobab tree of Africa, or the Taxodium of Mexico, may be 5000 years old.‡ The reader may also have been astonished at the high antiquity assigned to the

\* See a Memoir by the Rev. John Fleming, D.D., on the Geological Deluge, Edin. Phil. Journ., vol. xiv. p. 205. His opinions were reviewed by the author of the present volume in Oct. 1827, in an article in the Quarterly Review, No. lxxii. p. 481.

† Vol. III. p. 362.

‡ See Vol. III. p. 361.

greater part of the European alluviums, and the many different ages to which I have referred them\*, as they may have been taught to consider the whole as the result of one *recent* and *simultaneous* inundation.

Professor Sedgwick is inclined to adopt the hypothesis of M. Elie de Beaumont, that the sudden elevation of mountain-chains "has been followed again and again by mighty waves desolating whole regions of the earth †;" a phenomenon which he thinks has "taken away all anterior incredibility from the fact of a recent deluge." ‡

But I cannot admit that there are sufficient geological data for inferring such instantaneous upheavings of submerged land as might be capable of causing a flood over a whole continent at once. I may also observe, that the reasoning above alluded to seems to proceed entirely on the assumption that the flood of Noah was brought about by *natural* causes, just as some writers have contended that a volcanic eruption was the instrument employed to destroy Sodom and Gomorrah. If we believe the flood to have been a temporary suspension of the ordinary laws of the natural world, requiring a miraculous intervention of Divine power, then it is evident that the credibility of such an event cannot be enhanced by any series of inundations, however analogous, of which the geologist may imagine that he has discovered the proofs.

For my own part, I have always considered the flood, when its universality in the strictest sense of the term is insisted upon, as a preternatural event far beyond the reach of philosophical inquiry, whether as

\* Vol. III. p. 422.

† Vol. III. p. 364.

‡ Sedgwick, *Anniv. Address to the Geol. Soc.*, Feb. 18th, 1851.

to the causes employed to produce it, or the effects most likely to result from it. At the same time, it is clear that they who are desirous of pointing out the coincidence of geological phenomena with the occurrence of such a general catastrophe, must neglect no one of the circumstances enumerated in the Mosaic history, least of all so remarkable a fact as that the olive remained standing while the waters were abating.

*Recapitulation.* — I shall now briefly recapitulate some of the principal conclusions to which we have been led by an examination of the volcanic districts of Central France.

1st. Some of the volcanic eruptions of Auvergne took place during the Eocene period, others at an era long subsequent, probably during the Miocene period.

2ndly. There are no proofs as yet discovered that the most recent of the volcanos of Auvergne and Velay are subsequent to the Miocene period, the integrity of many cones and craters not opposing any sound objection to the opinion that they may be of very great antiquity.

3rdly. There are alluviums in Auvergne of very different ages, some of them belonging to the Miocene period. Many of these have been covered by lava-currents which have been poured out in succession while the excavation of valleys was in progress.

4thly. There are a multitude of cones in Auvergne, Velay, and the Vivarais, which have never been subjected to the action of a violent rush of waters capable of modifying considerably the surface of the earth.

5thly. If, therefore, the Mosaic deluge be represented as universal, and as having exercised a violent

denuding force, all these cones, several hundred in number, must be post-diluvian.

6thly. But since the beginning of the historical era, or the invasion of Gaul by Julius Cæsar, the volcanic action in Auvergne has been dormant, and there is nothing to countenance the idea that, between the date usually assigned to the Mosaic deluge and the earliest traditional and historical records of Central France (a period of little more than twenty centuries), all or any one of the more entire cones of loose scorixæ were thrown up.

Lastly. It is the opinion of some writers, that the earth's surface underwent no great modification at the era of the Mosaic deluge, and that the strictest interpretation of the scriptural narrative does not warrant us in expecting to find any geological monuments of the catastrophe ; an opinion which would be consistent with the preservation of these volcanic cones, however high their antiquity.

## CHAPTER XX.

EOCENE FORMATIONS — *continued.*

Basin of the Cotentin, or Valognes — Rennes — Basin of the Netherlands — Aix, in Provence — Fossil insects — Vicentine — Tertiary strata of England — Basins of London and Hampshire — Different groups — Plastic clay and sand — London clay — Bagshot sand — Fresh-water strata of the Isle of Wight — Palæotherium and other fossils of Binstead — English Eocene strata conformable to chalk — Outliers on the elevated parts of the chalk — Sketch of a theory of the origin of the English tertiary strata.

IN addition to the Eocene formations treated of in the last three chapters, there are others in the north of Europe, the geographical position of which is delineated on the annexed map.\*

*Basin of the Cotentin, or Valognes.* — The strata in the environs of Valognes, in the department of La Manche, consist chiefly of a coarse limestone, resembling the calcaire grossier of Paris, of which M. Desnoyers has given an elaborate description. It is occasionally covered with a compact fresh-water limestone alternating with fresh-water marls. In these Eocene strata more than three hundred species of fossil shells have been discovered, almost all identical with species of the Paris basin. Superimposed upon


\* This map is copied from one given by M. Desnoyers, *Mém. de la Soc. d'Hist. Nat. de Paris*, 1825, pl. 9. ; compiled partly from that author's observations, and partly from Mr. Webster's map, *Geol. Trans.*, 1st series, vol. ii. plate 10.

the Eocene strata of this basin is a newer marine deposit, extending over a limited area, the fossils of

MAP OF THE PRINCIPAL TERTIARY BASINS OF THE EOCENE PERIOD.

No. 115.



Primary rocks and strata older than the carboniferous series.  Eocene formations.

N.B. The space left blank is occupied by secondary formations, from the old red sandstone to the chalk inclusive.

which agree with those of the Faluns of the Loire.\* Here, therefore, the geologist has an opportunity of observing the superposition of the Miocene deposits upon those of the age of the Paris basin.

*Rennes.*—Several small patches, also, of marine strata, have been found by M. Desnoyers, in the neighbourhood of Rennes, which are characterized by Eocene fossils and repose on ancient rocks, as will be seen in the map.

*Basin of Belgium, or the Netherlands.*—The greater part of the tertiary formations of the Low Countries

\* Desnoyers, Mém. de la Soc. d'Hist. Nat. de Paris, 1825.



consist of clay and sand, much resembling those of the basin of London, afterwards to be described; and the fossil shells are of the same species.

*Aix, in Provence.* — The tertiary strata of Aix and Fuveau, in Provence, are of great thickness and extent, the lower members being remarkable for containing coal grit and beds of compact limestone, such as in England are found only in ancient secondary groups. Yet these strata are for the most part of fresh-water origin, and contain several species of Eocene shells, together with many which are peculiar to this basin. It will require a fuller comparison than has yet been made of the fossil remains of Aix and Fuveau, before we can determine with accuracy the relative age of this formation. Some of the plants seem to agree with those of the Paris basin, while many of the insects have been supposed identical with species now living.\* These insects have been almost exclusively procured from a thin bed of grey calcareous marl, which passes into an argillaceous limestone found in the quarries of gypsum near Aix. The rock in which they are imbedded is so thinly laminated, that there are sometimes more than seventy layers in the thickness of an inch. The insects are for the most part in an extraordinary state of preservation, and an impression of their form is seen both on the upper and under laminæ, as in the case of the Monte Bolca fishes. M. Marcel de Serres enumerates sixty-two genera, belonging chiefly to the orders Diptera, Hemiptera, and Coleoptera. On reviewing a collection brought from Aix, Mr. Curtis observes that they are

\* M. Marcel de Serres, *Géog. des Ter. Tertiaires du Midi de la France.*

all of European forms, and most of them referrible to existing genera.\* With the single exception of an *Hydrobius*, none of the species are aquatic. The antennæ, tarsi, and trophi are generally very obscure, or distorted, yet in a few the claws are visible, and the sculpture, and even some degree of local colouring, are preserved. The nerves of the wings, in almost all the Diptera, are perfectly distinct, and even the pubescence on the head of one of them. Several of the beetles have the wings extended beyond the elytra, as if they had made an effort to escape by flying, or had fallen into the water while on the wing.†

*Vicentine.* — On the Southern flank of the Alps to the north of Vicenza, in Italy, a limestone occurs containing shells of Eocene species, and in the basaltic tuffs associated with this limestone (as at Ronca and other places) shells are found which are also identical with species of the Paris basin. ‡

### *Basins of London and Hampshire.*

The reader will see in the small map above given (No. 115. p. 153.), the position of the two districts usually called the basins of London and Hampshire, to which the Eocene formations of England are confined. These tracts are bounded by rising grounds composed of chalk, except where the sea intervenes. That the chalk passes beneath the tertiary strata, we can not only infer from geological data, but can prove by numerous artificial sections at points where wells have been sunk, or borings made through the over-

\* Murchison and Lyell. Ed. New Phil. Journ., Oct. 1829.

† Curtis, *ibid.*, where figures of some of the insects are given.

‡ See list of species collected by M. Boué, and named by M. Deshayes, Bull. de la Soc. Géol. de France, tom. iii. p. 91.

lying beds. The Eocene deposits are chiefly marine, and have generally been divided into three groups : 1st, the Plastic clay and sand, which is the lowest group ; 2dly, the London clay ; and, 3dly, the Bagshot sand. Of all these the mineral composition is very simple, for they consist almost entirely of clay, sand, and shingle, the great mass of clay being in the middle, and the upper and lower members of the series being more arenaceous.

*Plastic clay and sand.* — The lowest formation, which sometimes attains a thickness of from four hundred to five hundred feet, consists principally of an indefinite number of beds of sand, shingle, clay, and loam, irregularly alternating, some of the clay being used in potteries, in reference to which the name of Plastic clay has been given to the whole formation. The beds of shingle are composed of perfectly rolled chalk flints, with here and there small pebbles of quartz. Heaps of these materials appear sometimes to have remained for a long time covered by a tranquil sea. Dr. Buckland mentions that he observed a large pebble in part of this formation at Bromley, to which five fullgrown oyster-shells were affixed, in such a manner as to show that they had commenced their first growth upon it, and remained attached through life. \*

In some of the associated clays and sand, perfect marine shells are met with, which are of the same species as those of the London clay. The line of separation, indeed, between this superincumbent blue clay, and the Plastic clay and sand, is quite arbitrary, as any geologist may be convinced who examines

\* Geol. Trans., First Series, vol. iv. p. 300.

the celebrated section in Alum Bay, in the Isle of Wight \*, where a distinct alternation of the two groups is observable, each marked with their most characteristic peculiarities. In the midst of the sands of the lower series a mass of clay occurs two hundred feet thick, containing septaria, and replete with the usual fossils of the neighbourhood of London. †

The *arenaceous* beds are chiefly laid open on the confines of the basins of London and Hampshire, in following which we discover at many places great beds of perfectly rounded flints. Of this description, on the southern borders of the basin of London, are the hills of Comb Hurst and the Addington hills, which form a ridge stretching from Blackheath to Croydon. Here they have much the appearance of banks of sand and shingle formed near the shores of a tertiary sea; but whether they were really of littoral origin cannot be determined, for want of a sufficient number of sections, which might enable us to compare the tertiary strata at the edges with those in the central parts of each basin.

We have ample opportunities in the basin of Paris of examining steep cliffs of hard rock, which bound many of the valleys, and innumerable excavations have been made for building-stone, limestone, and gypsum; but when we attempt to obtain a connected view of any considerable part of the tertiary series in the basin of London, we are almost entirely limited to a single line of coast-section; for in the interior the regular beds are much concealed by an alluvial

\* See Mr. Webster's Memoir, Geol. Trans., vol. ii., First Series, and his Letters in Sir H. Englefield's Isle of Wight.

† See Mr. Webster's sections, plate 11. Geol. Trans., vol. ii., First Series.

covering of flint gravel spread alike over the summits and gentle slopes of the hills, and over the bottoms of the valleys.

Organic remains are extremely scarce in the Plastic clay; but when any shells occur they are of Eocene species. Vegetable impressions and fossil wood sometimes occur, and even beds of lignite, but none of the *species* of plants have, I believe, as yet been ascertained.

*London clay.* — This formation consists of a bluish or blackish clay, sometimes passing into a calcareous marl, rarely into a solid rock. Its thickness is very great, sometimes exceeding five hundred feet.\* It contains many layers of ovate or flattish masses of argillaceous limestone, which, in their interior, are generally traversed in various directions by cracks, partially or wholly filled by calcareous spar. These masses, called septaria, are sometimes continued through a thickness of two hundred feet. †

A great number of the marine shells of this clay have been identified with those of the Paris basin; and it is quite evident, that the strata of these two basins belong to the same epoch.

No remains of terrestrial mammalia have as yet been found in this clay, but the occurrence of bones and skeletons of crocodiles and turtles prove, as Mr. Conybeare justly remarks, the existence of neighbouring dry land. The shores, at least, of some islands were accessible, whither these creatures may have resorted to lay their eggs. In like manner, we may infer the contiguity of land from the immense number of ligneous seed-vessels of plants, some of them resembling the

\* Con. and Phil. Outlines of Geol., p. 33.

† Outlines of Geol., p. 27.

cocoa-nut, and other spices of tropical regions, which have been found fossil in great profusion in the Isle of Sheppey. Such is the abundance of these fruits, that they have been supposed to belong to several hundred distinct species of plants.

*Bagshot sand.*—The third and uppermost group, usually termed the Bagshot sand, rests conformably upon the London clay, and consists of siliceous sand and sandstone devoid of organic remains, with some thin deposits of marl associated. From these *marls* a few marine shells have been obtained which are in an imperfect state, but appear to belong to Eocene species common to the Paris basin.\*

*Fresh-water strata of the Hampshire basin.*—In the northern part of the Isle of Wight, and part of the opposite coast of Hampshire, fresh-water strata occur resting on the London clay. They are composed chiefly of calcareous and argillaceous marls, interstratified with some thick beds of siliceous sand, and a few layers of limestone sometimes slightly siliceous. The marls are often green, and bear a considerable resemblance to the green marls of Auvergne and the Paris basin. The shells and gyrogonites also agree specifically with some of those most common in the French deposits. Mr. Webster, who first described the fresh-water formation of Hampshire, divided it into an upper and lower series, separated by intervening beds of marine origin. There are undoubtedly certain intercalated strata, both in the Isle of Wight and coast of Hampshire, marked by a slight intermixture of marine and fresh-water shells, sufficient to imply a temporary return of the sea, before and after which the waters of a lake, or rather, perhaps, some

\* Warburton, Geol. Trans., vol. i., Second Series.

large river, prevailed.\* The united thickness of the fresh-water and intercalated upper marine beds, exposed in a vertical precipice in Headen Hill, in the Isle of Wight, is about four hundred feet, the marine series appearing about half way up in the cliff.

*Eocene mammiferous remains.* — Very perfect remains of tortoises and the teeth of crocodiles have been procured from the fresh-water strata; but a still more interesting discovery has recently been made. The bones of mammalia corresponding to those of the celebrated gypsum of Paris, have been disinterred at Binstead, near Ryde, in the Isle of Wight. In the ancient quarries near this town a limestone, belonging to the lower fresh-water formation, is worked for building. Solid beds alternate with marls, wherein a tooth of an Anoplotherium, and two teeth of the genus Palæotherium, were found. These remains were accompanied not only by several other fragments of the bones of Pachydermata (chiefly in a rolled and injured state), but also by the jaw of a new species of Ruminantia, apparently closely allied to the genus Moschus.† Mr. T. Allan of Edinburgh had several years before found the tooth of an Anoplotherium at the same spot.

These newer strata of the Isle of Wight bear a certain degree of resemblance to some of the green marls and limestones in the Paris basin; yet, as a whole, no formations can be more dissimilar in mineral character than the Eocene deposits of England and Paris.

\* See Memoirs of Mr. Webster, Geol. Trans., vol. ii., First Series; vol. i. part i. Second Series, and Englefield's Isle of Wight. — Professor Sedgwick, Ann. of Phil., 1822, and Lyell, Geol. Trans. vol. ii., Second Series.

† Pratt, Proceedings of Geol. Soc., No. 18. p. 239.

In our own island the tertiary strata are more exclusively marine ; and it might be said that the Parisian series differs chiefly from that of London in the very points in which it agrees with the formations of Auvergne, Cantal, and Velay. The tertiary formations of England are, in fact, almost exclusively of mechanical origin, and their composition bespeaks the absence of those mineral and thermal waters to which I have attributed the origin of the compact and siliceous limestones, the gypsum, and beds of pure flint, common to the Paris basin and Central France.

*English tertiary strata conformable to the chalk.*—The British Eocene strata are nearly conformable to the chalk on which they rest, being horizontal where the strata of the chalk are horizontal, and vertical where they are vertical. On the other hand, there are evident signs that the surface of the chalk had, in many places, been furrowed by the action of the waves and currents, before the Plastic clay and its sands were superimposed. In the quarries near Rochester and Gravesend, for instance, fine examples are seen of deep indentations on the surface of the chalk, into which sand, together with rolled and angular pieces of chalk-flint, have been swept.\* But these appearances may be referred to the action of water when the chalk began to emerge during the Eocene period, and they by no means warrant the conclusion, that the chalk had undergone any considerable change of position before the tertiary strata were superimposed.

In this respect there is a marked difference between the reciprocal relations of our secondary and tertiary

\* Con. and Phil., *Outlines of Geol.*, p. 62.



rocks and those which exist between the same groups throughout the greater part of the continent, especially in the neighbourhood of mountain-chains. Near the base, for example, of the Alps, Apennines, and Pyrenees, we find the newer formations reposing unconformably upon the truncated edges of the older beds; and it is clear that, in many cases, the latter had been subjected to a complicated series of movements before the more modern strata were formed. The newer beds rise only to a certain height on the flanks of the mountains which usually tower above them, and are recognized at once by the geologist as having been already converted into land when the tertiary deposits were still forming in the sea. The ancient borders also of that sea can often be defined with certainty, and the outline of some of its bays and sea-cliffs traced.

In England, although undoubtedly the greater portion of the tertiary strata is confined to certain spaces, we find outlying patches here and there at great distances beyond the general limits, and at great heights upon the chalk which separates the basins of London and Hampshire.\* I have seen masses of clay extending in this manner to near the edge of the western escarpment of the chalk of Wiltshire, and Mr. Mantell has pointed out the same to me in the South Downs. Near the escarpment at Lewes, for example, there is a fissure in the chalk filled with sand, and with a ferruginous breccia, such as usually marks the lower members of the Plastic clay formation. From the occurrence of these tertiary outliers Dr. Buckland inferred, "that the basins of London and Hants were originally

\* Dr. Buckland, *Geol. Trans.*, Second Series, vol. ii. p. 125.

united together in one continuous deposit across the now intervening chalk of Salisbury Plain in Wilts, and the plains of Andover and Basingstoke in Hants; and that the greater integrity in which the tertiary strata are preserved within the basins has resulted from the protection which their comparatively low position has afforded them from the ravages of diluvial denudation.”\*

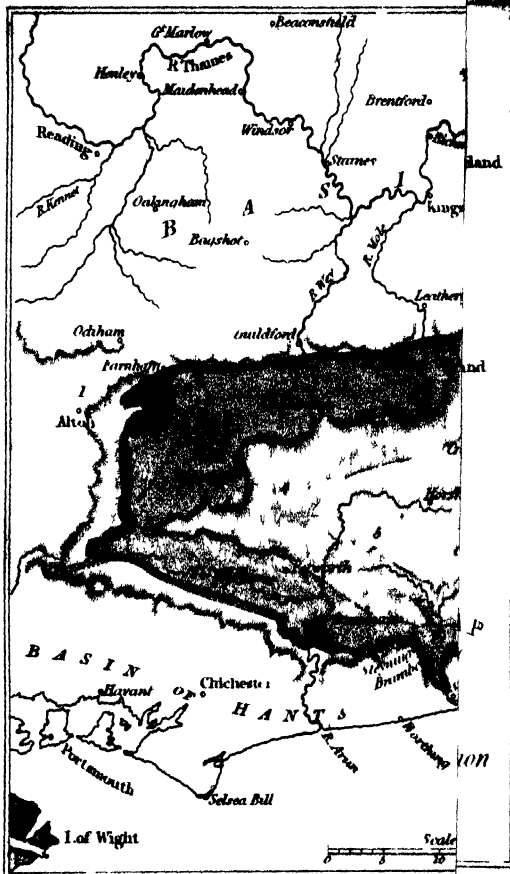
I agree so far with this conclusion as to believe that the basins of London and Hampshire were not separated until part of the tertiary strata were deposited; but I do not think it probable that the tertiary beds ever extended continuously over those spaces where the outliers above mentioned occur, nor that the comparative thinness of those deposits in the higher chalk countries should be attributed chiefly to the greater degree of denudation which they have there suffered.

*Origin of the English tertiary strata.* — In explanation of the phenomena above described, I shall endeavour, in the two next chapters, to lay before the reader a view of the series of events which may have produced the leading geological and geographical features of the south-east of England. A preliminary outline of these views may, however, be useful in this place. I conceive that the chalk, together with many subjacent rocks, may have remained undisturbed and in horizontal stratification until after the commencement of the Eocene period. When at length the chalk was upheaved and exposed to the action of the waves and currents, it was rent and shattered, so that the subjacent secondary strata were soon after exposed to denudation. The waste of all these rocks, composed

\* Dr. Buckland, Geol. Trans., Second Series, vol. ii. p. 126.

chiefly of sandstone and clay, supplied materials for the tertiary sands and clays, while the chalk was the source of flinty shingle, and of the calcareous matter which we find intermixed with the Eocene clays. The tracts now separating the basins of London and Hampshire, were those first elevated, and which contributed by their gradual decay to the production of the newer strata. These last were accumulated in deep submarine hollows, formed probably by the subsidence of certain parts of the chalk, which sank while the adjoining tracts were rising.





Tertiary Strata

Chalk and Firestone

## CHAPTER XXI.

ORIGIN OF THE ENGLISH EOCENE FORMATIONS AND  
DENUDATION OF THE WEALD.

Denudation of secondary strata during the deposition of the English Eocene formations — Valley of the Weald — Secondary rocks of the Weald divisible into five groups — North and South Downs — Section across the valley of the Weald — Anticlinal axis — Rise and denudation of the strata gradual — Chalk escarpments once sea-cliffs — Parallel ridges and valleys formed by harder and softer beds — No ruins of the chalk on the central district of the Weald — Double system of valleys, the longitudinal and the transverse.

*Denudation of the Valley of the Weald.* — IN order to understand the theory, of which I sketched an outline at the close of the last chapter, it will be necessary that the reader should be acquainted with the phenomena of denudation exhibited by the chalk and some of the older secondary rocks in parts of England, most nearly contiguous to the basins of London and Hampshire. It will be sufficient to consider one of the denuded districts, as the appearances observable in others are strictly analogous; I shall, therefore, direct attention to what may be called *the Valley of the Weald*, or the region intervening between the North and South Downs.

*Map.* — The district alluded to is delineated in the

coloured map, given in Plate XII.\*; and it will be there seen that the southern portion of the basin of London, and the north-eastern limits of that of Hampshire, are separated by a tract of secondary rocks, between forty and fifty miles in breadth, comprising within it the whole of Sussex, and parts of the counties of Kent, Surrey, and Hampshire.

There can be no doubt that the tertiary deposits of the Hampshire basin formerly extended much farther along our southern coast towards Beachy Head, for patches are still found near Newhaven, and at other points, as will be seen by the map. These are now wasting away, and will in time disappear, as the sea is constantly encroaching and undermining the subjacent chalk.

The secondary rocks, depicted on the map, may be divided into five groups:—

1. *Chalk and Upper green-sand.*—This group is the uppermost of the series; it includes the white chalk with and without flints, and an inferior deposit, called, provincially, “Firestone,” and by English geologists, the “Upper green-sand.” It sometimes consists of loose siliceous sand, containing grains of silicate of iron, but often of firm beds of sandstone and chert.
2. Blue clay or calcareous marl, called, provincially, *Gault*
3. *Lower green-sand*, a very complex group, consisting of grey, yellowish, and greenish sands, ferruginous sand and sandstone, clay, chert, and siliceous limestone.

\* This map has been chiefly taken from Mr Greenough's Map of England.

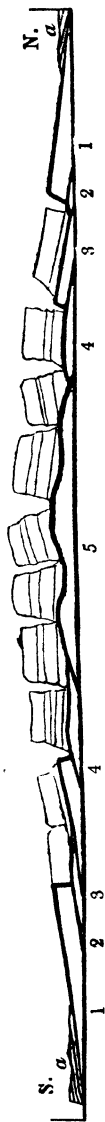
4. *Weald clay*, composed for the most part of clay without intermixture of calcareous matter, but sometimes including thin beds of sand and shelly limestone.
5. *Hastings sands*, composed chiefly of sand, sandstone, clay, and calcareous grit, passing into limestone.\*

The first three formations above enumerated are of marine origin, the last two, Nos. 4. and 5., contain almost exclusively the remains of fresh-water and amphibious animals. But it is not my intention to enlarge, at present, upon the organic remains of these formations, as the rocks are merely adverted to, in order that I may describe the changes of position which they have undergone, and the denudation to which they have been exposed since the commencement of the Eocene period, — mutations which, if the theory about to be explained be well founded, belong strictly to the history of *tertiary* phenomena.

By a glance at the map, the reader may trace at once the superficial area occupied by each of the five formations above mentioned. On the west will be seen a large expanse of chalk, from which two branches are sent off; one through the hills of Surrey and Kent to Dover, forming the ridge called the North Downs, and the other through Sussex to the sea at Beachy Head, constituting the South Downs. The space comprised between the North and South Downs, or, “the Valley of the Weald,” consists of the formations Nos. 2, 3, 4, 5, of the above table. It will be

\* For an account of these strata in the south-east of England, see Mantell's *Geology of Sussex*, and Dr. Fitton's *Geology of Hastings*, where the memoirs of all the writers on this part of England are referred to.





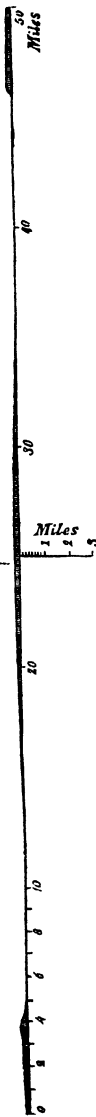
*Section from the London to the Hampshire basin across the Valley of the Weald.*

- a. Tertiary strata. 1. Chalk and firestone. 2. Gault. 3. Lower green-sand. 4. Weald clay. 5. Hastings sands.

Anticlinal axis of the Weald.  
 Crowborough Hill, 804 feet.

No. 117.  
 Highest point of North Downs, 880 feet.\*

Highest point of South Downs, 858 feet.



*Section of the country from the confines of the basin of London to that of Harms, with the principal heights above the level of the sea on a true scale.†*

\* Lieutenant H. Murphy, R.E., informs me that Botley Hill, near Godstone, in Surrey, was found by trigonometrical measurement to be 880 feet above the level of the sea; and Wrotham Hill, near Maidstone, which appears to be next in height of the North Downs, 795 feet.

† My friend Mr. Mantell, of Lewes, has kindly drawn up this scale at my request.

observed that the chalk terminates abruptly, and with a well-defined line towards the country occupied by those older strata. Within that line is a narrow band, coloured blue, formed by the gault; and within this again, is the Lower green sand, next the Weald clay, and then, in the centre of the district, a ridge formed by the Hastings sands.

*Section of the Valley of the Weald.*—It has been ascertained, by careful investigation, that if a line be drawn from any part of the North to the South Downs, which shall pass through the central group (No. 5.), the beds will be found arranged in the order described in the annexed section (No. 116. p. 168.).

The reader is referred at present to the dark lines of the section, as the fainter lines represent portions of rock supposed to have been carried away by denudation.

At each end of the diagram the tertiary strata, *a*, are exhibited reposing on the chalk. In the centre are seen the Hastings sands (No. 5.), forming an anticlinal axis, on each side of which the other formations are arranged with an opposite dip. It has been necessary, however, in order to give a clear view of the different formations, to exaggerate the proportional height of each in comparison to its horizontal extent, and a true scale is therefore subjoined in another diagram (No. 117.), in order to correct the erroneous impression which might otherwise be made on the reader's mind. In this section the distance between the North and South Downs is represented to exceed forty miles; for the valley of the Weald is here intersected in its longest diameter, in the direction of a line between Lewes and Maidstone.

In attempting to account for the manner in which the five secondary groups above mentioned may have been brought into their present position, the following hypothesis has been very generally adopted:—Suppose the five formations to lie in horizontal stratification at the bottom of the sea; then let a movement from below press them upwards into the form of a flattened dome, and let the crown of this dome be afterwards cut off, so that the incision should penetrate to the lowest of the five groups. The different beds would then be exposed on the surface, in the manner exhibited in the map, Plate 12. \*

It will appear, from former parts of this work, that the amount of elevation here supposed to have taken place is not greater than we can prove to have occurred in other regions within geological periods of no great duration. On the other hand, the quantity of denudation or removal by water of vast masses which are assumed to have once reached continuously from the North to the South Downs is so enormous, that the reader may at first be startled by the boldness of the hypothesis. But he will find the difficulty to vanish when once sufficient time is allowed for the gradual and successive rise of the strata, during which the waves and currents of the ocean might slowly accomplish an operation, which no sudden diluvial rush of waters could possibly have effected.

*Escarpments of the chalk once sea-cliffs.*—In order to make the reader acquainted with the physical structure of the Valley of the Weald, I shall suppose him first to travel southwards from the London basin.


\* See illustrations of this theory by Dr. Fitton, Geol. Sketch of Hastings.



*View of the chalk escarpment of the South Downs Taken from the Devil's Dike, looking towards the east and south west*

*a* The town of Steyning is hidden by this point.      *b* Edburton church      *c* Road      *d* River Adur

On leaving the tertiary strata he will first ascend a gently inclined plane, composed of the upper flinty



*Chalk escarpment as seen from the hill above Steyning, Sussex. The castle and village of Bramber in the foreground.*

portion of the chalk, and then find himself on the summit of a declivity consisting, for the most part, of different members of the chalk formation, below which the upper green sand, and sometimes also the gault, *crop out*.\* This steep declivity is called by geologists "the escarpment of the chalk," which overhangs a valley excavated chiefly out of the argillaceous or marly bed, termed Gault (No. 2.). The escarpment is con-

tinuous along the southern termination of the North Downs, and the reader may trace it from the sea at Folkstone, westward to Guildford and the neighbourhood of Petersfield, and from thence to the termination of the South Downs at Beachy Head.

\* This term, borrowed from our miners, is used to express the coming up to the surface of one stratum from beneath another.

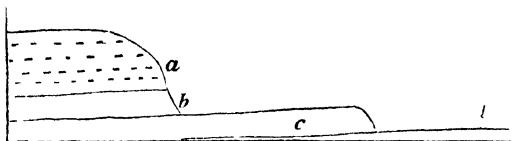
In this precipice or steep slope the strata are cut off abruptly, and it is evident that they must originally have extended farther. In the accompanying wood-cut (No. 118.), part of the escarpment of the South Downs is faithfully represented, where the denudation at the base of the declivity has been somewhat more extensive than usual, in consequence of the upper and lower green-sand being formed of very incoherent materials, the upper, indeed, being extremely thin and almost wanting.

The geologist cannot fail to recognize in this view the exact likeness of a sea-cliff, and if he turns and looks in an opposite direction, or eastward, towards Beachy Head, he will see the same line of height prolonged. Even those who are not accustomed to speculate on the former changes which the surface has undergone may fancy the broad and level plain to resemble the flat sands which were laid dry by the receding tide, and the different projecting masses of chalk to be the headlands of a coast which separated the different bays from each other.

*Lower terrace of firestone.*—I have said that the upper green-sand (“firestone,” or “malm-rock,” as it is sometimes called,) is almost absent in the tract here alluded to. It is, in fact, seen at Beachy Head to thin out to an inconsiderable stratum of loose green-sand; but farther to the westward it is of great thickness, and contains hard beds of blue chert and limestone. Here, accordingly, we find that it produces a corresponding influence on the scenery of the country, for it runs out like a step beyond the foot of the chalk-hills, and constitutes a lower terrace varying in breadth from a quarter of a mile to three miles,

and following the sinuosities of the chalk escarpment.\*

No. 120.



- a. Chalk with flints.                      b. Chalk without flints.  
c. Upper green-sand, or firestone.      d. Gault.

It is impossible to desire a more satisfactory proof that the escarpment is due to the excavating power of water during the rise of the strata. For I have shown, in my account of the coast of Sicily †, in what manner the encroachments of the sea tend to efface that succession of terraces which must otherwise result from the successive rises of a coast preyed upon by the waves. During the interval between two elevatory movements, the lower terrace will usually be destroyed, wherever it is composed of incoherent materials; whereas the sea will not have time entirely to sweep away another part of the same terrace, or lower platform, which happens to be composed of rocks of a harder texture, and capable of offering a firmer resistance to the erosive action of water.

*Valleys where softer strata, ridges where harder crop out.*—It is evident that the gault No. 2. (see the map) could not have opposed any effectual resistance to the denuding force of the waves; its outcrop, therefore,

\* Mr. Murchison, Geol. Sketch of Sussex, &c., Geol. Trans., second series, vol. ii. p. 98.

† See Vol. III. p. 373. and wood-cut No. 75.

is marked by a valley, the breadth of which is often increased by the loose incoherent nature of the uppermost beds of the lower green-sand, which lie next to it, and which have often been removed with equal facility.

This formation (the lower green-sand) has been sometimes entirely smoothed off like the gault; but in those districts where chert, limestone, and other solid materials enter largely into its composition, it forms a range of hills parallel to the chalk, which sometimes rival the escarpment of the chalk itself in height, or even surpass it, as in Leith Hill. This ridge often presents a steep escarpment towards the Weald clay which crops out from under it. (See the strong lines in diagram No. 116, p. 168.)

The clay last mentioned forms, for the most part, a broad valley, separating the lower green-sand from the Hastings sands, or Forest ridge; but where subordinate beds of sandstone of a firmer texture occur, the uniformity of the plain is broken by waving irregularities and hillocks.\*

In the central region, or Forest ridge, the strata have been considerably disturbed, and are greatly fractured and shifted. One fault is known where the vertical shift of a bed of calcareous grit is no less than sixty fathoms.† It must not be supposed that the anticlinal axis, which is described as running through the centre of the Weald, is by any means so simple as is usually represented in geological sections. There are, on the contrary, a series of anticlinal and syn-

\* Martin, Geol. of Western Sussex. Fitton, Geol. of Hastings, p. 31.

† Fitton, *ibid.* p. 55.



clinal \* lines, which form ridges and troughs running nearly parallel to each other.

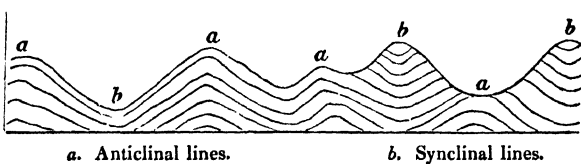
Much of the picturesque character of the scenery of this district arises from the depth of the narrow valleys and ridges to which the sharp bends and fractures of the strata have given rise; but it is also in part to be attributed to the excavating power exerted by water, especially on the interstratified argillaceous beds.

From the above description it will appear that, in the tract intervening between the North and South Downs, there are a series of parallel valleys and ridges; the valleys appearing evidently to have been formed principally by the removal of softer materials, while the ridges are due to the resistance offered by firmer beds to the destroying action of water.

*Rise and denudation of the strata gradual.*—Let us then consider how far these phenomena agree with the changes which we should naturally expect to occur during the rise of the secondary strata. Suppose the line of the most violent movements to have coincided with what is now the central ridge of the Weald Valley; in that case, the first land which emerged must have been situated where the Forest

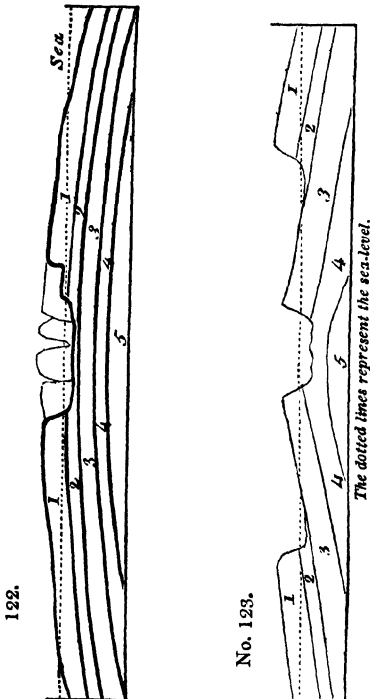
\* I adopt this term, first used, I believe, by Professor Sedgwick; its signification will best be understood by reference to the accompanying diagram.

No. 121.



ridge is now placed. Here a number of reefs may have existed, and islands of chalk, which may have been gradually devoured by the ocean in the same manner as Heligoland and other European isles have disappeared in modern times, as related in the second book. \*

Suppose the ridge or dome first elevated to have




been so rent and shattered on its summit as to give more easy access to the waves, until at length the

\* Vol. II. p. 7.

masses represented by the fainter lines (diagram No. 122.) were removed. Two strips of land might then remain on each side of a channel, in the same manner as the opposite coasts of France and England, composed of chalk, present ranges of white cliffs facing each other. A powerful current might then rush, like that which now ebbs and flows through the Straits of Dover, and might scoop out a channel in the gault. We must bear in mind that the intermittent action of earthquakes would accompany this denuding process, fissuring rocks, throwing down cliffs, and bringing up, from time to time, new stratified masses, and thus greatly accelerating the rate of waste. If the lower bed of chalk on one side of the channel should be harder than on the other, it would cause an under terrace, as represented in the diagram (No. 122.), resembling that presented by the upper green-sand in parts of Sussex and Hampshire. When at length the gault was entirely swept away from the central parts of the channel, the lower green-sand (3. diagram No. 123.) would be laid bare, and portions of it would become land during the continuance of the upheaving earthquakes. Meanwhile the chalk cliffs would recede farther from one another, whereby four parallel strips of land, or perhaps rows of islands, would be caused.

The edges of the argillaceous strata, No. 2., are still exposed to erosion by the waves, and a portion of the clay, No. 4., is already removed. This clay, as it gradually rises, will be swept off from part of the subjacent group, No. 5., which will then be laid bare, and may afterwards become land by subsequent elevation.

*Why no ruins of chalk on central district.* — By this theory of the successive emergence and denudation of the groups, 1, 2, 3, 4, 5., we may account for



1. Gravel composed of partially-rounded chalk flints.
2. Chalk with and without flints.
3. Lowest chalk or chalk marl (upper green-sand wanting).
4. Gault.
5. Lower green-sand.
6. Weald clay.

an alluvial phenomenon which seems inexplicable on any other hypothesis. The summits of the chalk downs are covered every where with flint gravel, which is often entirely wanting on the surface of the clay at the foot of the chalk escarpment, and no traces of chalk flint have ever been found in the alluvium of the central district, or Forest ridge. It is rare, indeed, to see any wreck of the chalk, even at the distance of two or three miles from the escarpments of the North and South Downs. To this general rule, however, an exception occurs

near Barcombe, about three miles to the north of Lewes, where we obtain the accompanying section.\* It will be seen that the valley at the foot of the escarpment extends, in this case, not only over

\* The author visited this locality with Mr. Mantell, to whom he is indebted for this section.

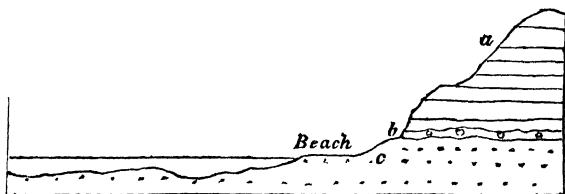
the gault, but over the "lower green-sand" to the Weald clay. On this clay a thick bed of flints, evidently derived from the waste of chalk, remains in the position above described.

When I say that there is no detritus of the chalk and its flints on the central ridge of the Weald, I may state that I have sought in vain for a vestige of such fragments; and Mr. Mantell, who has had greater opportunities of minute investigation, assures me that he has never been able to detect any. Now, whether we embrace or reject the theory of the former continuity of the chalk and other groups over the whole space intervening between the North and South Downs, we certainly cannot imagine that any transient and tumultuous rush of waters could have swept over this country, which should not have left some fragments of the chalk and its flints in the deep valleys of the Forest ridge. Indeed, if we adopt the diluvial hypothesis of Dr. Buckland, we should expect to find vast heaps of broken flints drifted frequently into the valleys of the Gault and Weald clay, instead of being generally confined to the summit of the chalk downs.

On the other hand, it is quite conceivable that the slow agency of oceanic currents may have cleared away, in the course of ages, the matter which fell into the sea from wasting cliffs. But in order that this explanation should be satisfactory we must suppose that the rise of the land was very gradual, and the subterranean movements for the most part of moderate intensity. During the last century earthquakes have occasionally thrown down at once whole lines of sea-cliffs, for several miles continuously; but if this had happened repeatedly during the waste of the

ancient escarpments of the chalk now encircling the Weald, and if the shocks had been accompanied by the sudden rise and conversion of large districts into land, the Weald would have been covered with the ruins of those wasted rocks, and the sea could not possibly have had time to clear the whole away. The reader will recollect the account before given of the manner in which the sea has advanced, within the last century, upon the Norfolk coast at Sherringham. \*

No. 125.



*Section of cliffs west of Sherringham.*

- a. Crag.
- b. Ferruginous flint breccia on the surface of the chalk.
- c. Chalk with flints.

The beach, at the foot of the cliff, is composed of bare chalk with flints, as is the bed of the sea near the shore. No one would suspect, from the appearance of the beach at low water, that a few years ago beds of solid chalk, together with sand and loam of the superincumbent crag, formed land on the very spot where the waves are now rolling; still less that these same formations extended, within the last fifty years, to a considerable distance from the present shore, over a space where the sea has now excavated a channel twenty feet deep.

\* Vol. I. p. 396.

As in this recent instance the ocean has cleared away part of the chalk, and its capping of crag, so the tertiary sea may have swept away not only the chalk surrounding the valley of the Weald, but the layer of broken flints on its surface, which was probably a marine alluvium of the Eocene period. Hence these flints might naturally occur on the downs, and be wanting in the valleys below.

If the reader will refer to the preceding diagrams (Nos. 122. and 123. p. 177.), and reflect not only on the successive states of the country there delineated, but on all the intermediate conditions which the district must have passed through during the process of gradual elevation and denudation before supposed, he will understand why no wreck of the chalk (No. 1.) should occur at great distances from the chalk escarpments. For it is evident that when the ruins of the uppermost bed (No. 1. diagram 122.) had been thrown down upon the surface of the bed immediately below, those ruins would subsequently be carried away when this inferior stratum itself was destroyed. And in proportion to the number and thickness of the groups, thus removed in succession, is the probability lessened of our finding any remnants of the highest group strewn over the bared surface of the lowest.

*Transverse valleys.* — There is another peculiarity in the geographical features of the south-east of England which must not be overlooked when we are considering the action of the denuding causes. By reference to the map (Plate 12.), the reader will perceive that the drainage of the country is not effected by water-courses following the great valleys excavated out of the argillaceous strata (Nos. 2. and 4.), but by valleys

which run in a transverse direction, passing through the chalk to the basin of the Thames on the one side, and to the English Channel on the other.

In this manner the chain of the North Downs is broken by the rivers Wey, Mole, Darent, Medway, and Stour; the South Downs by the Arun, Adur, Ouse, and Cuckmere.\*

If these transverse hollows could be filled up, all the rivers, observes Mr. Conybeare, would be forced to take an easterly course, and to empty themselves into the sea by Romney Marsh and Pevensey levels.†

Mr. Martin has suggested that the great cross fractures of the chalk, which have become river channels, have a remarkable correspondence on each side of the valley of the Weald; in several instances the gorges in the North and South Downs appearing to be directly opposed to each other. Thus, for example, the defiles of the Wey, in the North Downs, and of the Arun in the South, seem to coincide in direction; and, in like manner, the Ouse corresponds to the Darent, and the Cuckmere to the Medway.‡

Although these coincidences may, perhaps, be accidental, it is by no means improbable, as hinted by the author above mentioned, that the great amount of elevation towards the centre of the Weald district gave rise to transverse fissures. And as the longitudinal valleys were connected with that linear movement which caused the anticlinal lines running east and west, so the cross fissures might have been occasioned by the intensity of the upheaving force towards the centre of the line, whereby the effect of a double axis of elevation was in some measure produced.

\* Conybeare, *Outlines of Geol.*, p. 81.

† *Ibid.*, p. 145.

‡ *Geol. of Western Sussex*, p. 61.



No. 126.



*Transverse Valley of the Adur in the South Downs*

c. Old Shoreham.

b. River Adur.

a. Town of Steyning.

In order to give a clearer idea of the manner in which the chalk-hills are intersected by these transverse valleys, I subjoin a sketch (No. 126.) of the gorge of the river Adur, taken from the summit of the chalk downs, at a point in the bridle-way leading from the towns of Bramber and Steyning to Shoreham. If the reader will refer again to the view given in a former wood-cut (No. 118. p. 171.), he will there see the exact point where the gorge, of which I am now speaking, interrupts the chalk escarpment. A projecting hill, at the point *a*, hides the town of Steyning, near which the valley commences where the Adur passes directly to the sea at Old Shoreham. The river flows through a nearly level plain, as do most of the others which intersect the hills of Surrey, Kent, and Sussex; and it is evident that these openings, so far at least as they are due to aqueous erosion, have not been produced by the rivers, many of which, like the Ouse near Lewes, have filled up arms of the sea, instead of deepening the hollows which they traverse.

In regard to the origin of the transverse ravines,  
No. 127.




*Supposed section of Transverse Valley.*

there can be no doubt that they are connected with lines of fracture, and perhaps, in some places, there may be an anticlinal dip on both sides of the valley, as suggested by Mr. Martin.\* But this notion requires confirmation.

\* Geol. of Western Sussex, p. 64. Plate III. fig. 3.

The ravine, called the Coomb, near Lewes, affords a beautiful example of the manner in which narrow



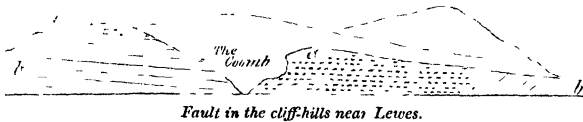
No. 128.

*The Coomb, near Lewes*

openings in the chalk may have been connected with shifts and dislocations in the strata. This coomb is seen on the eastern side of the valley of the Ouse, in the suburbs of the town of Lewes. The steep declivities on each side are covered with green turf, as is the bottom, which is perfectly dry. No outward signs of disturbance are visible, and the connection of the hollow with subterranean movements would

not have been suspected by the geologist, had not the evidence of great convulsions been clearly exposed in the escarpment of the valley of the Ouse, and in the numerous chalk pits worked at the termination of the Coomb. By aid of these we discover that the ravine coincides precisely with a line of fault, on one side of which the chalk with flints, *a*, appears at the summit of a hill, while it is thrown down to the bottom on the other.

No. 129.



*a.* Chalk with flints.

*b.* Lower chalk. \*

The fracture here alluded to is one of those which run east and west, and of which there are many in the Weald district, parallel to the central axis of the Forest ridge.

In whatever manner the transverse gorges originated, they must evidently have formed ready channels of communication between the submarine longitudinal valleys and those deep parts of the sea wherein the tertiary strata may have accumulated. If the strips of land which first rose had been unbroken, and there had been no free passage through the cross fractures, the currents would not so easily have drifted away the materials detached from the wasting cliffs, and it would have been more difficult to understand how the wreck of the denuded strata could have been so entirely swept away from the base of the escarpments.

\* I examined this spot in company with Mr. Mantell, to whom I am indebted for the above section. For farther information, see Mantell's *Geol. of S. E. of England*, p. 352.

In the next chapter I shall resume the consideration of these subjects, especially the proofs of the former continuity of the chalk of the North and South Downs, and the probable connection of the denudation of the Weald valley with the origin of the Eocene strata.

## CHAPTER XXII.

ORIGIN OF THE ENGLISH EOCENE FORMATIONS AND DENUDATION OF THE WEALD — *continued.*

The alternative of the proposition that the chalk of the North and South Downs were once continuous, considered — Dr. Buckland on Valleys of elevation. — If rise and denudation of secondary rocks gradual, so also the deposition of tertiary strata — Composition of the latter such as would result from wreck of denuded secondary rocks — Central parts of the London and Hampshire basins nearly as high as Weald — Why — Curved and vertical strata in the Isle of Wight — Eocene alluviums — Formation of valleys — Recapitulation.

*Extent of denudation in the Valley of the Weald.* — “IT would be highly rash,” observes Mr. Conybeare, speaking of the denudation of the Weald, “to assume that the chalk at any period actually covered the whole space in which the inferior strata are now exposed, although the truncated form of its escarpment evidently shows it to have once extended much farther than at present.” \*

I believe that few geologists who have considered the extent of country supposed to have been denuded, and who have explored the hills and valleys of the central or Forest ridge, without being able to discover the slightest vestige of chalk in the alluvium †, will fail to participate, at first, in the doubts here expressed as to the original continuity of the upper secondary formations over the anticlinal axis of the Weald. For my own part, I never traversed the wide space which separates the North and South Downs, without desiring to escape from the conclu-

\* Outlines, p. 144.

† See above, p. 179.

sions advocated in the last chapter; and yet I have been invariably brought back again to the opinion, that the chalk was originally continuous, on a more deliberate review of the whole phenomena.

It may be useful to consider the only other alternative of the hypothesis before explained. If the marine groups, Nos. 1, 2, 3., were not originally con-

No. 130.



- |                                   |           |                    |               |
|-----------------------------------|-----------|--------------------|---------------|
| 1. Chalk and Upper<br>green-sand. | } Marine. | 4. Weald clay.     | } Freshwater. |
| 2. Gault.                         |           | 5. Hastings sands. |               |
| 3. Lower green-sand.              |           |                    |               |

tinuous, it is necessary to imagine that they each terminated at some point between their present out-goings and the secondary strata of the Forest ridge. Thus we might suppose them to have thinned out one after the other, as in the above diagram, and never to have covered the entire area occupied by the freshwater strata, Nos. 4. and 5.

It must be granted, that had such been the original disposition of the different groups, they might, as they gradually emerged from the sea, have become denuded in the manner explained in the last chapter, so that the country might equally have assumed its present configuration. But, although I know of no invincible objection to such an hypothesis, there are certainly no appearances which favour it. If the strata Nos. 4. and 5. had been unconformable to the Lower green-sand No. 3., then, indeed, we might have imagined that the older groups had been disturbed by a series of movements antecedently to the deposition

of No. 3., and, in that case, some parts of them might be supposed to have emerged or formed shoals in the ancient sea, interrupting the continuity of the newer marine deposits. But the group No. 4. is *conformable* to No. 3., and the only change which has been observed to take place at the junction is an occasional intermixture of the Weald clay with the superior marine sand, such as might have been caused by a slight superficial movement in the waters when the sea first overflowed the freshwater strata.

On the other hand, the green-sand and chalk, as they approach the central axis of the Weald, are not found to contain littoral shells, or any wreck of the freshwater strata, such as might indicate the existence of an island with its shores or wasting cliffs. Had any such signs been discovered, we might have supposed the geography of the region to have once borne some resemblance to that exhibited in the diagram No. 130.

*Dr. Buckland on Valleys of Elevation.*—We are indebted to Dr. Buckland for an able memoir in illustration of several districts of similar form and structure to the Weald, which occur at no great distance in the south of England. His paper is intitled, “On the Formation of the Valley of Kingsclere and other Valleys by the Elevation of the Strata which enclose them.” \*

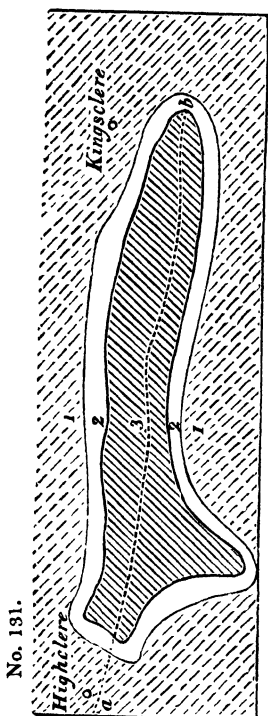
The valley of Kingsclere, a few miles south of Newbury, in Berkshire, is about five miles long and two in breadth. The upper and lower chalk (see section No. 133.†,) and the upper green-sand dip in

\* Geol. Trans., second series, vol. ii. p. 119.


† Copied by permission from Dr. Buckland's Plate XVII., Geol. Trans., second series, vol. ii.



opposite directions from an anticlinal axis which passes through the middle of the valley along the line *a, b*, of the ground-plan (No. 131).



*a, b.* Anticlinal line marking the junction of the opposite dip of the strata on each side of it.

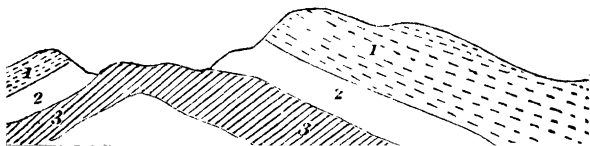


In the wood-cut (No. 132) the scale of heights more nearly approaches to that of nature, although the altitudes, in proportion to the horizontal extent, are even in this, perhaps, somewhat in excess. On each side of the valley we find escarpments of chalk, the strata of which dip in opposite directions, in the northern escarpment to the north, and in the southern

to the south. At the eastern and western extremities of the valley, the two escarpments become confluent, precisely in the same manner as do those of the North and South Downs, at the eastern end of the Weald district, near Petersfield. And as, a few miles east of the town last mentioned (see Map, plate 12.), the firestone, or upper green-sand, is laid open in the sharp angle between the escarpment of the Alton Hills and the western termination of the South Downs\*; so in the valley of Kingsclere the same formation is seen to crop out from beneath the chalk.

The reader might imagine, on regarding the section (No. 133.), where, for the sake of elucidating the geo-

No. 133.



*Section across the Valley of Kingsclere from north to south.*

1. Chalk with flints.
2. Lower chalk without flints.
3. Upper green-sand, or firestone, containing beds of chert.

N. B. The lines here are not intended to represent strata.

logical phenomena, the heights are exaggerated in proportion to the horizontal extent, that the solution of continuity of the strata bounding the valley of Kingsclere had been simply due to elevation and fracture, unassisted by aqueous causes; but by reference to the truer scale (No. 132.), it will immediately

\* See Mr. Murchison's map, plate XIV., *ibid.*

appear, that a considerable mass of chalk must have been removed by denudation.

If the anticlinal dip had been confined to the valley of Kingsclere, we might have supposed that the upheaving force had acted on a mere point, forcing upwards the superincumbent strata into a small dome-shaped eminence, the crown of which had been subsequently cut off. But Dr. Buckland traced the line of opposite dip far beyond the confluence of the chalk escarpments, and found that it was prolonged in a more north-west direction far beyond the point *a*, diagram No. 131. In following the line thus extended, the strata are seen in numerous chalk-pits to have an opposite dip on either side of a central axis, from which we may clearly infer the linear direction of the movement.

Many of the valleys having a similar conformation to that of Kingsclere, run east and west, like the anticlinal ridge of the Weald valley. Several of these occur in Wiltshire and Dorsetshire, and they are all circumscribed by an escarpment whose component strata dip outwards from an anticlinal line running along the central axis of the valley. One of these, distant about seven miles to the north-east of Weymouth, is nearly elliptical in shape, and in size does not much exceed the Coliseum at Rome. Their drainage is generally effected in a manner analogous to the drainage of the Weald, by an aperture in one of their lateral escarpments, and not at either extremity of their longer axis, as would have happened had they been simply excavated by the sweeping force of rapid water.\*

It will be seen, continues Dr. Buckland, "if we

\* Dr Buckland, Geol. Trans., 2d Series, vol. ii. p. 122.

follow on Mr. Greenough's map the south-western escarpment of the chalk in the counties of Wilts and Dorset, that, at no great distance from these small elliptical valleys of elevation, there occur several longer and larger valleys, forming deep notches, as it were, in the lofty edge of the chalk. These are of similar structure to the smaller valleys we have been considering, and consist of green-sand, inclosed by chalk at one extremity, and flanked by two escarpments of the same, facing each other with an opposite dip; but they differ in the circumstance of their other and broader extremity being without any such inclosure, and gradually widening till it is lost in the expanse of the adjacent country.

“ The cases I now allude to are the Vale of Pewsey, to the east of Devizes, that of the Wily, to the east of Warminster, and the valley of the Nadder, extending from Shaftesbury to Barford, near Salisbury; in which last not only the strata of green-sand are brought to the surface, but also the still lower formations of Purbeck and Portland beds, and of Kimmeridge clay.

“ It might at first sight appear that these valleys are nothing more than simple valleys of denudation; but the fact of the strata composing their escarpments having an opposite and outward dip from the axis of the valley, and this often at a high angle, as near Fonthill and Barford, in the Vale of the Nadder, and at Oare, near the base of Martinsell Hill, in the Vale of Pewsey, obliges us to refer their inclination to some antecedent violence, analogous to that to which I have attributed the position of the strata in the inclosed valleys near Kingsclere, Ham, and Burbage. Nor is it probable that, without some pre-exist-

ing fracture or opening in the lofty line of the great chalk escarpment, which is here presented to the north-west, the power of water alone would have forced open three such deep valleys as those in question, without causing them to maintain a more equable breadth, instead of narrowing till they end in a point in the body of the chalk." \*

Now, in the Weald, the strata of the North Downs are inclined to the north at an angle of from  $10^{\circ}$  to  $15^{\circ}$ , or even  $45^{\circ}$  in the narrow ridge of the Hog's back, west of Guilford, in Surrey; while those in the South Downs dip to the south at a slight angle. It is superfluous to dwell on the analogy which, in this respect, the two escarpments bear to those which flank the valleys above alluded to; and in regard to the greater distance which separates the hills of Surrey from those of Sussex, the difficulty may be reduced simply to a question of time.

If the rise of the land was accomplished by an indefinite number of minor convulsions, the power of the ocean would be fully adequate to perform the work of denudation in the lapse of many ages. If, on the other hand, we embrace the hypothesis of paroxysmal elevation; or, in other words, suppose a submarine tract to have been converted instantaneously into high land, we may seek in vain for any known cause capable of sweeping away even those portions of chalk and other rocks which, all are agreed, must once have formed the prolongation of the existing escarpments. It is common in such cases to call in one imaginary cause to support another; and as the upheaving force operated with sudden violence, so a vast diluvial

\* Dr. Buckland, Geol. Trans., 2d Series, vol. ii. p. 123.

wave is introduced to carry away, with almost equal celerity, the mountain mass of strata assumed to have been stripped off.

Some geologists have endeavoured to account for the structure of the districts described as "valleys of elevation," by the aid of Von Buch's theory of "elevation craters," in which case they can dispense both with time and denudation. It would be superfluous to repeat what has been already said of the hypothetical agency here referred to \*; but it may be well to consider whether the upheaving of small dome-shaped masses, such as those described by Dr. Buckland, implies the development at a considerable depth of volcanic forces acting with great violence on limited areas, or mere points of the earth's crust.

A theory suggested by Dr. Fitton appears to me far more probable. Suppose a series of horizontal strata, composed in great part of sand and soft clay, to repose on a foundation of older and more solid rocks presenting an uneven surface, varied by hills, valleys, and ridges, like many parts of the land and bed of the sea. If a force acting from beneath should then elevate the whole mass, the protuberances of the subjacent rocks would be forced up against the more compressible strata which covered them. The effect of the pressure might be the same as that which happens on a small scale in a bound book, when a minute inequality or knob in the paper of some page is propagated through a great number of others, imparting its shape to all, without piercing through them. † The observations

\* Vol. II. p. 150.

† Dr. Fitton, Geol. Trans., 2d Series, vol. iv. p. 134. 1834.

of Dolomieu on the manner in which the more yielding tertiary strata of Calabria were displaced by the granite during the earthquake of 1783, lends some countenance to this theory.\*

In the last chapter I pointed out the phenomena which seem to indicate that the elevation and denudation of land in the south-east of England were gradual. † The same arguments are in a great degree applicable to the basins of Hampshire and the Isle of Wight, but Mr. Conybeare has contended that the verticality of the strata in the Isle of Wight and in Purbeck compels us to admit that the movement there was so violent, that the vertical strata, which have been traced through a district nearly sixty miles in length, were brought into their present position by a *single convulsion*.

It may well be asked what ground is there for assuming that a *single* effort of the subterranean force, rather than reiterated movements, produced that sharp flexure of which the vertical strata of the Isle of Wight are supposed to form a part, the remainder of the arc having been carried away by denudation? ‡

It is not improbable that the Cutch earthquake of 1819, before alluded to §, may have produced an incipient curve, running in a linear direction through a tract at least sixty miles in length. The strata were upraised in the Ullah Bund, and depressed below the level of the sea in the adjoining tract, where the fort of Sindree was submerged. (See Plate 5.) It would be impossible, if the next earthquake should raise the Bund still higher, and sink to a lower

\* See above, Vol. II. p. 202.

† Page 176.

‡ See Webster, Englefield's Isle of Wight, plate XLII. fig. 1.

§ See Vol. II. p. 183., and Vol. III. p. 198.

depth the adjoining tract, to discriminate, by any geological investigations, the different effects of the two earthquakes, unless a minute survey of the effects of the first shock had been made and put on record. In this manner we may suppose the strata to be bent, again and again, in the course of future ages, until parts of them become perpendicular.

To some it may appear, that there is a unity of effect in the line of deranged strata in the Isles of Wight and Purbeck, as also in the central axis of the Weald, which is inconsistent with the supposition of a great number of separate movements recurring after long intervals of time. But we know that earthquakes are repeated throughout a long series of ages, in the same spots, like volcanic eruptions. The oldest lavas of Etna were poured out many thousand, perhaps myriads, of years, before the newest, and yet they have produced a symmetrical mountain; and if rivers of melted matter thus continue to flow in the same direction, and towards the same points, for an indefinite lapse of ages, what difficulty is there in conceiving that the subterranean volcanic force, occasioning the rise or fall of certain parts of the earth's crust, may, by reiterated movements, produce the most perfect unity of result?

*If denudation of secondary rocks gradual, so also deposition of tertiary.* — It follows then, from the facts examined in this and the preceding chapter, that subsequently to the deposition of the chalk a large region composed of secondary strata has been denuded, and that the lapse of many ages must have been required for the entire removal of the materials from the denuded district.

It is no less evident that the transported matter



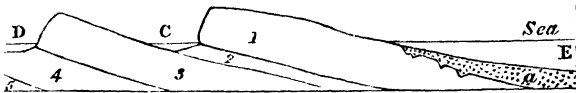
must have been deposited by degrees somewhere else. Are there any tracts in the south-east of England, where we find derivative strata composed of a mixture of such mineral ingredients as would result from the degradation of the secondary groups Nos. 1, 2, 3, 4, 5? The tertiary strata of the London and Hampshire basins answer well to the conditions required by such an origin, for they consist of alternations of variously coloured sands and clays, as do the secondary strata from the group No. 5 to No. 2 inclusive. Some tertiary green-sand, which occurs in part of the plastic clay formation in the basins of London and Hants, cannot be distinguished mineralogically from a large part of that which is found in the secondary formations below the chalk.

If it be asked, where do we find the ruins of the *white chalk* among our Eocene strata? — the answer is, first, that the flint pebbles which are associated in such immense abundance with the sands of the plastic clay, are derived evidently from the destruction of chalk, and contain the same fossils: secondly, that as to the soft white calcareous matrix, we may suppose it to have been easily reduced to fine sediment, and to have contributed, when in a state of perfect solution, to form the shells of Eocene testacea; or when mixed with the waste of the argillaceous groups, Nos. 2 and 4, which have been peculiarly exposed to denudation, it may have entered into the composition of the London clay, which contains no slight proportion of calcareous matter. In the *crag* of Norfolk, undoubtedly, we find great heaps of broken pieces of white chalk, with slightly worn and angular flints; but, in this case, we may infer that the attrition was not continued for a long time; whereas, the large accumulations of per-

fectly rolled shingle, which are interstratified with our Eocene formations, proves that they were acted upon for a protracted period by the waves. We have many opportunities of witnessing the entire demolition of the chalk on our southern coast, as at Seaford, for example, in Sussex, where large masses are, year after year, detached from the cliffs, and soon disappear, leaving nothing behind but a great bank of flint shingle.\*

The similarity, then, of the mineral ingredients of the Eocene secondary strata, affords alone some presumption in favour of this newer group having been derived from the wreck of the older series. But it is also natural to expect, that when the formations of the Weald were emerging, there would be some contiguous parts of the sea sufficiently deep to receive the drift matter.

No. 134.



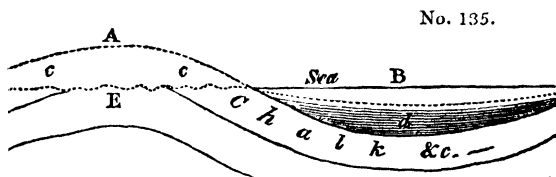
We may suppose, that while the waves and currents were excavating the longitudinal valleys, D and C (No. 134.), “the deposits *a* were thrown down to the bottom of the contiguous deep water E, the sediment being drifted through transverse fissures, as before explained. In this case, the rise of the formations Nos. 1, 2, 3, 4, 5, may have been going on contemporaneously with the excavation of the valleys C and D, and with the accumulation of the strata *a*. There must be innumerable points on our own coast

\* Vol. I. p. 413.

where the sea is of great depth near to islands and cliffs now exposed to rapid waste, and in all these the denuding and reproductive processes must be going on in the immediate proximity of each other.

*English Eocene strata rise nearly as high as the denuded secondary districts.* — Those geologists who have hitherto regarded the rise and denudation of the lands in the south-east of England as events altogether posterior in date to the deposition of the London clay, will object to the foregoing reasoning, that not only certain outlying patches of tertiary strata, but even the central parts of the London and Hampshire basins, attain very considerable altitudes above the level of the sea. Thus the London clay at Highbeach, in Essex, reaches the height of 750 feet, an elevation exceeding that of large districts of the chalk and other denuded secondary rocks. But these facts do not, I think, militate against the theory above proposed, since I have endeavoured to show that there must have been a long-continued series of elevatory movements in a region where both the degradation and reproduction of strata were in progress.

In order to explain this view, I shall assume that, in the region A, (No. 135.) the chalk and associated strata



are raised and converted into land, while in the adjoining district, B, a continuous part of the same beds remains submerged beneath the sea. During the elevation

in A, the mass *c c* is gradually removed by denudation, and its ruins drifted to B, forming the tertiary deposit *d*. The force of water has thus exerted an antagonist power, so that in spite of the upheaving movement, the general outline of the solid surface, or the relative levels of its various parts, are not greatly altered; for the uppermost part of the newer deposit *d*, rises nearly as high as the remaining summits of the denuded country A. After all these changes and leveling operations, an elevation to the amount of eight hundred feet in both the regions A and B, would cause the secondary rocks of A to acquire much the same height above the level of the sea, as the tertiary beds would attain in B.

The estimate of Mr. Martin is not, perhaps, exaggerated, when he computes the probable thickness of strata removed from the highest part of the Forest ridge to be about 1900 feet: so that, if we restore to Crowborough Hill, in Sussex, the beds of Weald clay, Lower green-sand, gault, and chalk, which have been removed by denudation, that hill, instead of rising to the height of eight hundred feet, would be more than trebled in altitude\*, and be about 2700 feet high. It would then tower far above the highest outlyers of tertiary strata which are scattered over our chalk, for Inkpen Hill, the greatest elevation of chalk in England, rises only 1011 feet above the level of the sea.

Some geologists, who have thought it necessary to suppose all the strata of the London and Hampshire basins to have been once continuous, have estimated the united thickness of the three marine Eocene groups before described, as amounting to 1300 feet, and have

\* Phil. Mag. and Annals, No. 26., New Series, p. 117.

been bold enough to imagine a mass of this height to have been once superimposed upon the chalk which formerly covered the axis of the Weald.\* Hence they were led to infer that Crowborough Hill was once four thousand feet high, and was then cut down from four thousand to eight hundred feet by *diluvial action*.

But by adopting the view above explained, that the Eocene deposits originated while the chalk and other secondary rocks were rising from the sea and wasting away, we shall find it unnecessary to suppose any removal of formations newer than the chalk, from the central parts of the Weald.

*Vertical strata of the Isle of Wight.*—A line of vertical and inclined strata, running east and west, or parallel to the central axis of the Weald, extends, as has been stated, through the Isles of Wight and Purbeck, and through Dorsetshire, and has been observed by Dr. Fitton to reappear in France, north of Boulogne. The same strata which are elevated in the Weald Valley are upheaved on this line also; and in the Isle of Wight, all the tertiary strata appear to have partaken in the same movement.†

From the horizontality of the freshwater series in Alum Bay, as contrasted with the vertical position of the marine tertiary beds, Mr. Webster was at first led very naturally to conclude, that the latter had undergone great derangement before the deposition of the former. It appears, however, from the subsequent observations of Professor Sedgwick‡, that these ap-

\* Martin, Phil. Mag. and Annals, No. 26., New Series, p. 117.

† See Mr. Webster's section, Geol. Trans., vol. ii. First Series, plate XI

‡ Anñiv. Address to the Geol. Soc., Feb. 1831, p. 9. Professor Sedgwick informs me that his observations, made in 1827, have recently been confirmed by Professor Henslow.

pearances are deceptive, and that at the eastern extremity of the Isle of Wight, part of the freshwater series is vertical, like the marine. Hence it is now ascertained that, as the chalk is horizontal at the southern extremity of the Isle of Wight, while it is vertical in the centre of that island, so the Eocene strata are horizontal in the north of the island, and vertical in the centre.

An important corollary is deduced from the discovery above mentioned, namely, that the convulsions which brought the Isle of Wight group into their present position were, in a great part, if not entirely, subsequent to the deposition of the freshwater beds, or upper members of the Eocene formation. They may, however, have been contemporaneous with those movements which raised the central parts of the London and Hampshire basins to their present height. Referring again to the diagram No. 135, p. 202., we may imagine the series of elevatory movements in the S. E. of England to be divided into two parts; first, that which caused the elevation and denudation of the central axis of the Weald in A; secondly, that which uplifted the denuded surface E, together with the tertiary formations *d*, to their actual height. Now, this last set of movements may have occurred before the close of the Eocene period, and may have produced that curve in the stratified rocks of the Isle of Wight, in which the freshwater beds there have participated.

*Eocene Alluviums.*— The discovery, before mentioned, of the genera *Paleotherium* and *Anoplotherium* at Binstead, associated with fossil shells of well-known Eocene species, is interesting, as showing that England, or rather the space now occupied by part of our island, as well as the country of the Paris basin, and

Auvergne, Cantal, and Velay, were all inhabited, during the Eocene period, by a class of land animals of a very peculiar type.

Yet we have never found a single fragment of the bones of any of these quadrupeds in our alluviums or cave breccias. In these formations we find the bones of the mastodon and mammoth, of the rhinoceros, hippopotamus, lion, hyæna, bear, and other quadrupeds, all of extinct species. Where, then, are the terrestrial alluviums of that surface which was inhabited by the Paleothere and its congeners?

It is difficult to answer this question, but it seems clear that a peculiar and rare combination of favourable circumstances is required to preserve mammiferous, or indeed any, remains in terrestrial alluviums in sufficient quantity to afford the geologist the means of assigning the date of such deposits. For this reason we are scarcely able, at present, to form any conjecture as to the relative ages of the numerous alluviums which cover the surface of Scotland, a country which probably became land long before the commencement of the tertiary epochs.

*Excavation of Valleys.*—It will be seen that the excavation of the valleys in the S. E. of England has been referred chiefly to the ocean.

Those geologists who contend that the valleys in England are not due to what they term “modern causes,” are in the habit of appealing to the fact, that the rivers in the interior of England are working no sensible alterations, and could never, in their present state, not even in millions of years, have excavated the valleys through which they now flow. A false theory seems to be involved even in the term “modern causes,” as if it could be assumed that there were *ancient causes*, differing from those which are now in

operation. But if we substitute the phrase "existing causes," we shall find that the argument now controverted amounts to little more than this, — "that in a country free from subterranean movements, the action of running water is so trifling, that it could never hollow out, in any lapse of ages, a deep system of valleys, and, *therefore*, no known combination of existing causes could ever have given rise to our present valleys!"

The advocates of these doctrines, in their anxiety to point out the supposed absurdity of attributing to ordinary causes those inequalities of hill and dale, which now diversify the earth's surface, have too often kept entirely out of view the many recorded examples of elevations and subsidences of land during earthquakes, the frequent fissuring of mountains and opening of chasms, the damming up of rivers by landslips, the deflection of streams from their original courses, and, more important, perhaps, than all these, the denuding power of the ocean, during the rise of continents from the deep. Few of the ordinary causes of change, whether igneous or aqueous, can be observed to act with their full intensity in any one place at the same time; hence it is easy to persuade those who have not reflected long and profoundly on the working of the numerous igneous and aqueous agents, that they are entirely inadequate to bring about any important fluctuations in the configuration of the earth's surface.

*Recapitulation.* — I shall now briefly recapitulate some of the principal conclusions to which I have arrived respecting the geology of the south-east of England, in reference to the nature and origin of the Eocene formations considered in this and the two preceding chapters.



1. In the first place, it appears that the tertiary strata rest exclusively upon the chalk, and consist, with some trifling exceptions, of alternations of clay and sand.

2. The organic remains agree with those of the Paris basin, but the *mineral character* of the English tertiary deposits is extremely different, those rocks in particular, which are common to the Paris basin and Central France, being wanting, or extremely rare in England.

3. The English Eocene deposits are generally conformable to the chalk, being horizontal where the beds of chalk are horizontal, and vertical where they are vertical; so that both series of rocks appear to have participated in nearly the same movements.

4. It is not possible to define the limits of the ancient borders of the tertiary sea in the south-east of England, in the same manner as can be frequently done in those countries where the secondary rocks are unconformable to the tertiary.

5. Although the tertiary deposits are chiefly confined to the tracts called the basins of London and Hampshire, insulated patches of them are, nevertheless, found on some of the highest summits of the chalk intervening between these basins.

6. These outliers, however, do not necessarily prove that the great mass of tertiary strata was once continuous between the basins of London and Hampshire, and over other parts of the south-east of England now occupied by secondary rocks.

7. On the contrary, it is probable that these secondary districts were gradually elevated and denuded, when the basins of London and Hampshire were still submarine, and while they were gradually becoming filled up with tertiary sand and clay.

8. If, in illustration of this theory, we examine one of the districts thus supposed to have been denuded, we find in the Valley of the Weald decided proofs, that an immense mass of chalk and other secondary formations has been removed by the force of water.

9. We may infer, from the existence in the Weald of large valleys along the outcrop of the softer beds, and of parallel chains of hills where harder rocks come up to the surface, that water was the removing cause ; and from the shape of the escarpments presented by the harder rocks, and the distribution of alluvium, we may also conclude that the denudation was successive and gradual during the rise of the strata.

10. The materials carried away from the denuded districts were probably conveyed into the depths of the contiguous sea, through channels produced by cross fractures which have since become river-channels, and which now intersect the chalk in a direction at right angles to the general axis of elevation of the country.

11. The analogous structure of the Valley of Kingsclere, and of other valleys which run east and west, like the Valley of the Weald, but are much narrower, accords with the hypothesis, that they were all produced by the denuding power of water co-operating with elevatory movements.

12. The mineral composition of the materials thus supposed to have been removed in immense abundance from the Valley of the Weald, are such as would, by degradation, form the English Eocene strata.

13. The movements which threw the chalk and the tertiary strata of the Isles of Wight and Purbeck into a vertical position, were subsequent to the formation of the Eocene freshwater strata of the Isle of Wight,

but may possibly have occurred during the Eocene period.

14. The masses of secondary rock which have been removed by denudation from the central axis of the Weald would, if restored, rise to more than double the height now attained by any patches of tertiary strata in England.

15. If, therefore, the Eocene strata do not appear to occupy a much lower level than the secondary rocks from the destruction of which they have been formed, it is perhaps because the highest summits of the latter have been cut off during the rise of the land, and thrown into those troughs where we now find the tertiary deposits.

## CHAPTER XXIII.

## SECONDARY FORMATIONS.

Brief sketch of the principal groups — Cretaceous group — No species common to the secondary and tertiary rocks — Chasm between the Eocene and Maestricht beds — Duration of secondary periods — Former continents placed where it is now sea — Secondary freshwater deposits why rare — Persistency of mineral composition why apparently greatest in older rocks — Supposed universality of red marl formations — Secondary rocks why more consolidated — Why more fractured and disturbed — Secondary volcanic rocks of many different ages.

As I have already exceeded the limits originally assigned to this work, it is not my intention to enter, at present, upon a detailed description of the formations usually called "secondary," the elucidation of which might well occupy another volume. By "secondary," are meant those stratified rocks older than the tertiary, which contain distinct organic remains, and which sometimes pass into the strata commonly called "primary," to be described in the concluding chapters.

The observations about to be offered have chiefly for their object to show how far the rules of interpretation adopted for the tertiary formations, are applicable to the phenomena of the secondary series. This last has been divided into several groups, and I shall briefly enumerate some of the principal of these, for the convenience of reference, without pretending to offer to the student a systematic classifi

cation, founded on a full comparison of fossil remains.\*

PRINCIPAL SECONDARY GROUPS. (*Descending Series.*)

1. *Cretaceous Group.* — *Strata from the chalk of Maestricht to the lower green-sand inclusive.* — F. Table II. Appendix.

The principal subdivisions of this group, as it occurs in England and in several countries of the North of Europe, will be found on consulting Table II. They are six in number, namely, — 1. the Maestricht beds, — 2. the chalk with flints, — 3. the chalk without flints, — 4. the upper green-sand, — 5. the gault, — 6. the lower green-sand. The newest of these deposits is well seen at St. Peter's Mount, Maestricht, and at Cibly, near Mons, reposing on the upper flinty chalk of England and France. It is a soft yellowish stone, not very unlike chalk, and "includes siliceous masses, which are much more rare than those of the chalk, of greater bulk, and not composed of black flint, but of chert and calcedony."†

It is characterized by a peculiar assemblage of organic remains, perfectly distinct from those of the tertiary period. M. Deshayes, after a careful comparison, and after making drawings of more than two hundred species of the Maestricht shells, has been unable to identify any one of them with the numerous tertiary fossils in his collection. On the other hand,

\* For a fuller account of the different members of the secondary series, the reader is referred to the following English works; Conybeare and Phillips, *Outlines of Geology*; Bakewell, *Introduction to Geology*, 4th ed.; De la Beche's *Manual of Geology*, 3d. ed.; and others cited in this chapter.

† Fitton, *Proceedings of Geol. Soc.*, 1830.

there are several shells which are decidedly common to the calcareous beds of Maestricht and the white chalk, as, for example, the twelve following species, of which the names have been communicated to me by M. Deshayes : — *Catillus* (*Inoceramus*) *Cuvieri*? (specimens imperfect), *Plagiostoma spinosa*, *P. Hoperi*, *Pecten fragilissimus*, *Ostrea vesicularis*, *O. carinata*, *Crania Parisiensis*, *Terebratula octoplicata*, *T. carnea*, *T. pumilus* (*magus Sow.*), *T. Defrancii*, *Belemnites mucronatus*.

But the fossils of the Maestricht beds extend not merely into the white chalk of the French geologists, but into their “chloritic, or green-sand,” which corresponds with the upper green-sand of the English geologists. The following five species of shells have been recognized by M. Deshayes as common to the Maestricht beds and the Upper green-sand of France : — *Plagiostoma spinosa*, *Ostrea vesicularis*, *O. carinata*, *Belemnites mucronatus*, and *Baculites Faujasii*.

Count Munster has shown me, among the fossils which he himself collected at Maestricht, three species of ammonite, among which is *A. Rhotomagensis* (Defrance); also a species of Hamite, and *Hippurites Desmoulinsi* (Golf). The same eminent naturalist has discovered no less than forty species of microscopic cephalopoda in the same formation, all of species distinct from any known either as recent or tertiary, and many of new genera. There is also an ammonite, obtained from the Maestricht limestone by Dr. Fitton, now in the Museum of the Geological Society of London. The occurrence of these ammonites and species of kindred genera, such as the Baculite and Hamite, as also the Belemnite, is important, as showing that the subdivision (No. 1.) now under consideration

should be classed as the newest member of the secondary series, rather than as a link between it and the tertiary. No shell hitherto found, even in the oldest, or Eocene tertiary formations, minutely as these have been investigated, approaches more nearly in its structure to the ammonite than the Nautilus; nor is there any one which bears a considerable resemblance to the Belemnite, the one which comes nearest to it being the *Beloptera* of the Paris basin. We can scarcely expect, therefore, to discover in existing tropical seas any living representatives of those curious cephalopoda, the ammonites and belemnites, which evidently swarmed in the ocean when the cretaceous and many preceding groups of strata were formed. They even seem to have become entirely extinct, at least in European latitudes, before the commencement of the Eocene period.

The rock commonly known as chalk preserves its peculiar mineral character throughout a considerable area in Europe, but it is rarely of such thickness as in many parts of the south-east of England, where horizontally stratified masses about one thousand feet thick are composed of it. This chalk stretches over a large part of our island, and recurs in the North of Ireland, is found in Denmark and the South of Sweden, and even in Poland and part of Russia. In France it surrounds and underlies the strata of the Paris basin before described (see Map, No. 115. p. 153), from whence it stretches northward into Belgium and the North of Germany, and southward to the basin of the Gironde. I have seen it, still retaining nearly all the same characters, between Bordeaux and Dax, but it changes its aspect greatly on the flanks of the Pyrenees, where its identity can only be established

by the similarity of its fossil remains. Even the white chalk, however, varies considerably in its texture, in proportion as we depart from the great central deposit of Europe. In some parts, for example, of the South of France, it becomes oolitic. Here also it contains, together with shells which abound in the north, many other species peculiar to more southern districts, especially of the genera spherulite, hippurite, and nummulite.\*

The other divisions of the cretaceous group, Nos. 4, 5, and 6, consist of sands and clays, which have also a wide geographical range. The position of the gault and lower green-sand relatively to the formations of the white and flinty chalk before alluded to, has been elucidated in diagram No. 116, p. 168. The fossils of the inferior arenaceous and argillaceous groups are upon the whole very different from those of the chalk before described, but there are many species common to these two great divisions.

The testacea obtained from the entire cretaceous system amount to about one thousand; and if for the sake of classification we refer every set of strata in Europe which are characterized by these organic remains to one period, we immediately comprehend in it rocks of every variety of mineral composition, yet which always occupy a determinate place in the order of superposition intervening between the tertiary strata and those of the Oolitic period.

In the cretaceous group, thus distinguished, we behold in the Pyrenees and in Spain compact and crystalline marbles, masses of gypsum and salt, puddingstones, red sandstone, thin shales and grits,

\* Dufrenoy, Bulletin de la Soc. Géol. de France, tom. i. p. 11.



containing impressions of marine plants, and other rocks, to which there is nothing analogous in formations of the same age in northern Europe.

It appears, by the researches of MM. Boblaye and Virlet, that in the Morea a great cretaceous system occurs, composed of compact and lithographic limestones of great thickness ; also of granular limestones, with jasper, and in some districts, as in Messenia, a puddingstone with a siliceous cement more than 1600 feet in thickness.\*

It is evident, observe these geologists, from the great range of the hippurite and nummulite limestone, a rock belonging to the same era, that the South of Europe was occupied at the period of the cretaceous depositions by an immense sea, which extended from the Atlantic Ocean into Asia, and comprehended the South of France, together with Spain, Sicily, part of Italy, and the Austrian Alps, Dalmatia, Albania, a portion of Syria, the isles of the Ægean, coasts of Thrace, and the Troad.

The plants found in the chalk of England and France are chiefly marine. Some wood has been occasionally met with, both in the chalky rock and its flints, having the appearance of being drifted, and commonly marked with the perforations of boring shells, such as the *Teredo* and *Fistulana*.† In Sweden, M. Nilson has found beds of lignite associated with our common chalk fossils‡, so that we may conclude, that forests grew on the lands of this period, wherever these may have been placed ; but as yet their site is mere matter of conjecture.

\* Bull. de la Soc. Géol. de France, tom. iii. p. 149.

† Mantell, Geol. of S. E. of England, p. 96.

‡ *Petrificata Suecana*, 1827.

The testacea, zoophytes, crustacea, and fishes, are marine, and no bones of mammiferous quadrupeds or birds have yet been discovered; but in the Maestricht beds large turtles have been found, and a gigantic reptile, the Mosasaurus, or fossil Monitor, of Maestricht, some of the vertebræ of which appear also in the English chalk.\* The osteological characters of this oviparous quadruped prove it to have been intermediate between the living Monitors and Iguanas; and, from the size of the head, vertebræ, and other bones, it is supposed to have been twenty-four feet in length.

In reviewing the facts above enumerated, I may first call the reader's attention to the important fact stated on the authority of M. Deshayes, — that no species of fossil shell has yet been found common to the secondary and tertiary formations.† This marked discordance in the organic remains of the two series is not confined to the testacea, but extends, so far as a careful comparison has yet been instituted, to all the other departments of the animal kingdom, and to the fossil plants. I am informed by M. Agassiz, whose great work on fossil fish is now in progress of publication, that, after examining about five hundred

\* See Mantell's works.

† M. Deshayes assures me that he has seen no *tertiary* shells in the Gosau beds, supposed by some geologists to be intermediate between the secondary and tertiary formations; but that some of the most characteristic species of Gosau occur in the green-sand beneath the chalk, south of Mons, in Belgium, a locality which I have visited. Count Munster also informs me, that the zoophytes which he possesses from the Gosau beds differ specifically from any which he knows as tertiary. I mention this in the hope that the identifications which have been made of Gosau and tertiary species may be re-examined with scrupulous care, as, if confirmed, they will be of the greatest interest.

species of that class, in formations of all ages, he could discover no one common to the secondary and tertiary rocks; nay, all the secondary species hitherto known to him belong to *genera* distinct from those established for the classification of the tertiary and recent fishes.

There appears, then, to be a greater chasm between the organic remains of the Eocene and Maestricht beds, than between the Eocene and Recent strata; for there are some living shells in the Eocene formations, while there are no Eocene fossils in the newest secondary group. It is not improbable that a longer interval of time may be indicated by this greater dissimilarity in fossil remains. In the 3rd and 4th chapters I endeavoured to point out that we have no right to expect, even when we have investigated a greater extent of the earth's surface, that we shall be able to bring to light an unbroken chronological series of monuments from the remotest eras to the present; but, as we have already discovered a long succession of deposits of different ages, between the tertiary groups first known and the *recent* formations, so we may, perhaps, hereafter detect an equal, or even greater series, intermediate between the Maestricht and Eocene strata.

The different subdivisions of the cretaceous group, No. 1., extending from the chalk of Maestricht to the lower green-sand inclusive, may, perhaps, relate to a lapse of ages as immense as the united tertiary periods, of which the eventful history has been sketched in this work. Such a conjecture, at least, seems warranted, if we can form any estimate of the quantity of time, by comparing the amount of vicissitude in animal life which has occurred during its lapse.

2. *The Wealden, or the strata from the Weald clay to the Purbeck limestone inclusive.* — G. Table II. Appendix.

It will be seen by the Table No. II. that in the South of England this group may be divided into three formations,—the Weald clay, the Hastings sands, and the Purbeck beds, which are all characterized by the remains of freshwater animals; whereas the cretaceous strata which are superimposed upon the Wealden, in the south-east of England, contain fossils of marine species.\*

The position of these beds has been indicated in diagram No. 116. page 168., and the map (Plate XII.) will show the superficial area occupied by them in Kent, Sussex, Surrey, and Hampshire. It must not be supposed, however, that they terminate at the points where they happen to be covered by the cretaceous system. The same group has been ascertained to extend from west to east (from Lulworth Cove to the boundary of the Lower Boulonnais), about two hundred English miles; and from north-west to south-east (from Whitchurch to Beauvais), 220 miles; the depth or total thickness of the beds, where greatest, being about two thousand feet.† The general appearance of the clays and sands, and of the subordinate beds of limestone, grit and shale, and of the imbedded shells, recalls so precisely that of many tertiary formations of freshwater origin, that it is only after having determined the species of organic remains that we recognize a discordance in character as great

\* The term Wealden was suggested by Mr. Martin, and will be found of great convenience.

† Fitton's Geol. of Hastings, p. 58.

as might have been anticipated when strata above and below the chalk were compared.

The vegetable remains belong, some of them, to plants which appear to have held an intermediate place between the Equiseta and Palms, as the *Clathraria* discovered by Mr. Mantell; while others approach to arborescent ferns, the species being very peculiar, and not known in any other deposit, whether of higher or inferior antiquity.\*

The shells of the Wealden are almost exclusively fluviatile, and, as is usual in assemblages of freshwater testacea, a few species only are found while the individuals are very numerous, sometimes forming the principal component of entire beds of limestone. Shells of the *Cypris*, also, a freshwater animal, before mentioned as occurring in the lacustrine deposits of Auvergne, are profusely distributed throughout the Wealden. Of this genus several species have been discovered and figured by Dr. Fitton. †

Some fish, also, of forms resembling known fluviatile genera, have been met with; but the remains of reptiles present the most remarkable feature in this group. Some of these belong to turtles, such as the *Trionyx*, a genus now occurring in fresh water in tropical regions: others are referrible to the genus *Emys*. Of Saurian lizards there are at least five genera; the Crocodile, Plesiosaur, Megalosaur, Iguanodon, and *Hylæosaur*. The Iguanodon, of which the remains were first discovered by Mr. Mantell, was an herbivorous reptile, and was regarded by Cuvier as more extraordinary than any with which he was acquainted; for the teeth, though bearing a great

\* Mantell, Geol. of S. E. of England, chap. xi.

† See Trans. of Geol. Soc., vol. iv., second series, now in the press.

analogy to the modern Iguanas which now frequent the tropical woods of America and the West Indies, exhibit many striking and important differences. It appears that they have been worn by mastication; whereas, the existing herbivorous reptiles clip and gnaw off the vegetable productions on which they feed, but do not chew them. Their teeth, when worn, present an appearance of having been chipped off, and never, like the fossil teeth of the Iguanodon, have a flat, ground surface, resembling the grinders of herbivorous mammalia.\* From the large bones, found in great numbers near these teeth, and fairly presumed to belong to the same animal, it is computed that the entire length of this reptile could not have been less than seventy feet.

The bones of birds have been found in the Wealden; but in no part has any fragment of the skeleton of a mammiferous quadruped been obtained. With this exception, to which I shall presently revert, the strata of the Wealden present such characters as we might look for in the deposits of the deltas now forming at the mouths of large rivers in tropical climates.

The Wealden, as was before explained, is covered by the marine cretaceous system, and reposes upon another, which is, in like manner, a purely marine deposit; namely, the uppermost member of the Oolite or group H., Table II.

This intercalation of a great freshwater formation between two others of marine origin is a remarkable fact, and attests, in a striking manner, the great extent of former revolutions in the position of sea and land. In those sections where the junction of the freshwater

\* Mantell, Geol. of S. E. of England, p. 277.

and cretaceous system is seen, the beds of the lower green-sand have been observed to repose conformably upon those of the subjacent Weald clay. There is no indication of disturbance: "To all appearance the change from the deposition of the freshwater remains to that of the marine shells may have been effected simply by a tranquil submersion of the land to a greater depth beneath the surface of the waters." \*

At the point of contact of the *inferior* division of the Wealden or "Purbeck beds," with the more ancient marine system, a very curious phenomenon is observed: the freshwater calcareous strata repose, both in Portland and Purbeck, upon the oolitic limestone, called the Portland stone, which abounds with Ammonites, Trigoniæ, and other marine shells. Between the two formations there intervenes "a layer of what appears to have been an ancient vegetable soil; it is of a dark brown colour, contains a large proportion of earthy lignite, and, like the modern soil on the surface of the island, many water-worn stones. This layer is called the "dirt bed" by the quarrymen; and in, and upon it, are a great number of silicified trunks of coniferous trees, and plants allied to the recent *cycas* and *zamia*. Many of the stems of the trees, as well as the plants, are still erect, as if petrified while growing undisturbed in their native forest; the former having their roots in the soil, and their trunks extending into the superincumbent strata of limestone." †

Traces of this vegetable earth occupying the same relative situation, have been observed by Dr. Fitton in

\* Dr. Fitton, Geol. of Hastings, p. 28.

† Mantell, Geol. of S. E. of England, p. 336. — See also papers by Mr. Webster, Dr. Buckland, and Mr. De la Beche, Geol. Trans., second series, vol. ii. Mr. Webster was, I believe the first to notice the erect position of the stems.

the cliffs of the Boulonnois, on the opposite coast of France.\* Dr. Buckland and Mr. De la Beche have also ascertained that many of the stumps of trees remain erect, with their roots attached to the black soil on which they grew, their upper part being imbedded in the limestone; from which they infer, "that the surface of the subjacent Portland stone was for some time dry land, and covered by a forest, and probably in a climate such as to admit the growth of the modern *Zamia* and *Cycas*." †

It seems a legitimate deduction from the data above explained, that the marine formations of an antecedent period (that of the oolite) had become land throughout a portion of the space now occupied by the South of England and the opposite coast of France; and that this land then sank down, with its forests, and became submerged beneath the waters of a great river, just as the region around Sindree, in Cutch, subsided in 1819, and was permanently laid under water, being at one time occupied by the fresh water of the Indus. ‡ The country may then have continued to subside, until a thickness of two thousand feet of fluviatile sediment had been gradually accumulated; and this deposit, or delta, by a continuation of the same depressing operations, may, in its turn, have become buried deep beneath the ocean of the chalk.

I shall not enter farther into these speculations at present, but proceed to inquire how far the Wealden is connected by its fossil remains with the overlying or subjacent formations. I am not aware that a single species, whether of animal or plant, of this

\* Geol. of Hastings. Geol. Proceedings, vol. i. p. 9.

† Proceedings of Geol. Soc., April, 1830.

‡ See Vol. II. p. 183., and Vol. III. p. 198., and Plate 5.



freshwater group in England, has been identified with any fossils, either of our cretaceous or oolitic systems. Near Beauvais, in France, is a small valley of elevation and denudation, closely resembling in structure that of the Weald, and called the country of Bray \*, where the green-sand crops out from beneath the chalk, and where strata, for the most part like those of the Wealden, appear beneath the green-sand. One member of the series, a fine whitish sand, contains impressions of ferns, considered by M. Adolphe Brongniart as identical with *Lonchopteris Mantelli*, a plant found frequently in the Wealden. I observed that this sand, with its vegetable remains, was intercalated between two sets of marine strata, containing *trigoniæ*, and referred, by French geologists, to the lower green-sand.

But if a few species should prove to be common to the cretaceous and Wealden groups, it will by no means follow, that the latter should be considered a part of the cretaceous system, although, probably, more nearly connected with it in point of time than the strata about to be mentioned.

### 3. *Oolite, or Jura limestone formation.* — H. Table II. Appendix.

The different subdivisions which have been made for the classification of the rocks of this group in England are enumerated in Table II. It consists of limestone, clay, marl, and sand; which, considered in the aggregate, retain the same lithological characters throughout a considerable part of England, France, and Germany. It is not to be expected that we

\* I examined part of this valley with M. Graves, in 1833.

should be able to follow the different members of the English series throughout Europe, as they vary greatly, both in mineral and organic characters, in their course throughout different parts of our own island; but, as the fossils of the higher, middle, and lower parts of the series are not the same, it may be possible, by their aid, to establish subordinate groups of great utility.

The coral rag of England, and analogous zoophytic limestones of the oolitic period in different parts of Europe, bear a resemblance to the coralline formations now in progress in the seas of warmer latitudes.

In the lithographic limestone of Solenhofen, belonging to one of the upper members of the series, a great variety of organic remains is found. Among these I have seen in the museum of Count Munster no less than seven *species* of flying lizards, or Pterodactyls, six saurians, three tortoises, sixty species of fish, forty-six of crustacea, and twenty-six of insects. The number of testacea is comparatively small, as also of plants, which are all marine.\* The extreme fineness of the sediment has, in this instance, allowed impressions of some of the most delicate and soft parts of various animals to be preserved; as of the belemnite † and several insects.

In the Stonesfield slate (see Table), the remains of many reptiles have been found associated with marine shells, and the jaws of at least two species of small mammiferous quadrupeds of a genus allied to the

\* Count Munster had determined 237 species from the Solenhofen slate when I saw his collection in 1833.

† See Count Munster's Museum.

Didelphys, or Opossum. It is very remarkable, that these fossils afford the only exception yet known to the apparent absence of all terrestrial mammalia from the islands and continents which existed anteriorly to the Eocene period.

#### 4. *Lias*. I. Tab. II. Appendix.

The English provincial name of *Lias* has been very generally adopted for a formation of argillaceous limestone, marl, and clay, usually found in conformable stratification to the rocks of the oolite group before described. Some geologists regard the *lias* as the lowest member of the oolite group, several species of organic remains being common to it and to the inferior oolite. If we draw a line between these formations, the separation will be somewhat arbitrary, but may be, nevertheless, convenient; as both the oolite group and the *lias* will still comprehend a great thickness of strata, characterized, when viewed on the great scale, by assemblages of distinct fossils. The *lias* retains a uniform mineralogical character throughout a great part of England, France, and Germany; and this circumstance may facilitate the attempt to ascertain the contemporaneous existence of a sufficiently numerous set of fossil plants and animals to enable us to determine the equivalent groups of distant countries.

The remains of reptiles, those of saurians in particular, are very common in the liassic rocks in several parts of England. Species of the genera *Ichthyosaur*, *Plesiosaur*, and crocodile have been found at Lyme Regis; and the skeleton of one individual of the *Ichthyosaurus platyodon*, discovered at that place, is twenty-one feet in length, a portion of the vertebral

column eighteen feet in length, having been taken up in one continuous mass.\*

5. *New Red Sandstone group*, K. Tab. II. Appendix, (*Strata intervening between the Lias and the Carboniferous group.*)

The formations which are referrible to the interval which separated the lias from the great coal formations are very various, and many of them, like the new red sandstone, contain few organic remains. One group, however, belonging to this period, the Muschelkalk of Germany, which has no precise equivalent among the English strata, contains many organic remains belonging to species perfectly distinct from the fossils of the lias, and equally so from those of the carboniferous era next to be mentioned.

This calcareous formation (Muschelkalk) is interposed in Bavaria and Wurtemberg, between two others; the overlying "Keuper," or variegated marls, with which it alternates at the junction, and the red sandstone ("bunter sandstein") on which it rests. The plants found by Count Munster in this last, and those of the "Keuper" are so similar, as to induce that geologist to regard all the three groups thus connected as belonging to one period.

6. *Carboniferous group, comprising the Coal-measures, the Mountain Limestone, and Old Red Sandstone.*—L. Tab. II. Appendix.

The rocks of this group consist of limestone, shale, sandstone, and conglomerate; interstratified with which

\* This magnificent specimen is now in London, in the possession of Mr. T. Hawkins, of Glastonbury, whose work, containing figures of the fossil saurians of our lias, will shortly appear.

are large beds of coal, a substance now universally admitted to be of vegetable origin. Several hundred species of plants have been found in the shales and sandstones associated with the coal, and all are, with few exceptions, of species differing widely from those which mark the vegetation of other eras. Some remarks have been offered in the first book \*, respecting the known geographical extent of the coal formation and the tropical character of its flora, and of the shells and corals of the carboniferous or mountain limestone. † I then adduced arguments for inferring that the lands in northern latitudes consisted, at that remote era, exclusively of small islands, and mentioned the rarity of freshwater strata and of large saurian remains, as corroborating that theory.

Recent discoveries render it necessary to qualify some of the statements which were then made; for Dr. Hibbert has found, in a limestone underlying marine rocks of the carboniferous series of the Forth, in Scotland, the remains of plants, and of a minute animal apparently allied to the *Cypris*; also fish, which seem to be of freshwater genera; and, lastly, the teeth of saurians of two or three species, some of them evidently belonging to individuals of considerable size. ‡

It is some years since Dr. Fleming informed me that he had found in the carboniferous group in Fife freshwater strata alternating with marine. Mr. Hutton states that, in part of the coal-field of Northumberland and Durham, fossil shells of a species of *Unio* occur in considerable abundance in a shale containing plants of the carboniferous period, and over-

\* Vol. I. p. 186. to 192.

† Vol. I. p. 147.

‡ These were found in the quarry of Burdiehouse, about four miles south of Edinburgh.

lying a bed of coal. The coal has been worked out from beneath the shells, which have been already proved to extend over an area five thousand feet square. The shelly stratum is about eighteen inches thick; and the animals have evidently died at various ages, the shells being of every size. This accumulation of bivalves of one species and of this form, seems clearly to indicate the continuance on the spot of a body of fresh water, such as might be found in the estuary of a river. \*

Upon the whole, these facts indicate that islands of greater magnitude than those of the South Pacific were then placed in our latitudes; but there is no reason for conjecturing that they exceeded in size those West Indian islands in which alligators occur. The strata have been called lacustrine; but the organic remains, which appear to resemble generically those of the Wealden, may have been fluviatile: and this seems the more probable, as, in many countries, the coal strata exhibit a mixed character of marine and freshwater.

The conclusions above alluded to bear directly on two theoretical points discussed in the first book. The decided existence of saurians, or the highest order of reptiles, in deposits of such antiquity, strengthens the line of argument adduced against the doctrine of a gradual and successive development of organic life. †

Secondly, although some tracts of land in the northern hemisphere must have been larger than was before inferred ‡, it does not follow that the European latitudes had not at that period the character of an

\* Fossil Flora, by Lindley and Hutton, No. 10.

† Vol. I. p. 215.

‡ Vol. I. p. 186.

archipelago, such as might agree with the insular character of the vegetation, the extent of coral limestone, and other appearances of the carboniferous era. The theory that climate mainly depends on the position of land and sea, by no means requires that the extreme of heat should have prevailed when the plants of the coal were in being.\* If the reader will contemplate the map, Plate I., duly considering, at the same time, the conditions on which the high temperature of certain regions of the globe now depends †, he will immediately perceive that a heat much greater than that of our own period might be occasioned, even if islands such as England, or even continents such as Australia, should be placed in European latitudes. In other words, the present geographical state of the earth is so distant from that which, on the principles before explained, would give rise to the maximum of heat, that climates unlike any now experienced, and much hotter, might result, if there were an approach to that accumulation of land in equatorial regions which is represented in Plate I.

7. *Greywacke Group*. M. Table II. Appendix.  
(*Transition formations of Werner*.)

The name of transition was given by Werner to a series of sedimentary deposits consisting, in the Hartz and many parts of Germany, of arenaceous and brecciated rocks which alternate with argillaceous schist, and are sometimes associated with corallines and shelly limestones. These were supposed to have been the earliest formed strata when the ocean first became habitable by aquatic beings. Although

\* See Plate I.

† See book i. chap. 7. and 8.

the principal members of this group, where it is largely developed, are evidently of mechanical origin, they often alternate with beds of quartz and argillaceous schist, not distinguishable mineralogically from crystalline rocks classed by Werner as primitive. Hence the term transition was adopted to express the theory that, at this period, the causes which had given rise to crystalline formations were still in action; while those which produced stratified sedimentary rocks, including organic remains, were only beginning to operate.

The characteristic group called in German "Grauwacke" is a breccia of small fragments of quartz, Lydian stone, and argillaceous schist, cemented together by argillaceous matter. But the associated strata often consist of sandstone, conglomerate, shale, and limestone, which, but for the peculiarity of their fossil contents, might occur in any of the newer groups. Among these fossils, zoophytes and crinoidea are the most numerous; and some of the limestones which are in great part composed of them, agree in their general character with those now in progress in seas where stone-corals are abundant. The trilobite, a singular crustaceous animal, of which no living species is known, is also characteristic of this era, and the *Orthocera*, a chambered univalve, of which certain species are found in the carboniferous limestone, but hitherto in no newer deposit. On the other hand, some of the shells belong to recent genera, as the *Terebratula*, of which there is a great variety. The only vertebrated remains hitherto found are a few bones of fishes. The shells and zoophytes of these formations have been studied in Germany by Count Munster, Professor Goldfuss, and M. Steinger. In Nassau, M.



Stift has endeavoured to classify the different subdivisions of the Greywacke series, chiefly according to their mineralogical characters. To what extent M. Hisinger, who has published a geological map of Sweden, and MM. Dalman and Wahlenberg, who have described and figured the fossil productions of these strata, have attempted the classification of the subordinate formations, I am not prepared to say; but M. Dalman has remarked that different species belong to particular kinds of rocks in the greywacke series.

The first great step towards a general table of superposition of the different members of the Greywacke group as exhibited in Great Britain, each distinguished by certain mineral characters and organic remains, has recently been made by Mr. Murchison, and his arrangement has been adopted in Table II. Appendix.

Mr. Murchison has had an opportunity of tracing the succession of deposits in a regular descending series, from the old red sandstone with which they are in part covered, to the subjacent crystalline rocks of South Wales. As far as his examination has hitherto proceeded, all the species of zoophytes and shells differ from those of the carboniferous limestone, while the fossils of the upper and inferior formations of the Greywacke are distinct.\*

With this group I shall conclude; for although other divisions may hereafter be requisite, it does not appear that any antecedent periods can yet be established on the evidence of a distinct assemblage of fossil remains. Traces of organization may occur in rocks more ancient, but they cannot be referred to a distinct geological period, according to the principles

\* Proceedings of Geol. Soc. London, No. 34. 1834.

laid down in this work, until we have obtained data for determining the specific characters of a considerable number of fossil remains.

*Position of former continents.* — The existence of sea as well as land, at every geological period, is attested by the remains of terrestrial plants imbedded in the deposits of all ages, even the most remote. We find fluviatile shells not unfrequently in the secondary strata, and here and there some freshwater formations; but the latter are less common than in the tertiary series. For this fact the reader's mind has been prepared, by the views advanced in the third chapter respecting the different circumstances under which the secondary and tertiary strata appear to have originated. The secondary, it was suggested, may have been accumulated in an ocean like the Pacific, where coralline and shelly limestones are forming, or in a basin-like the bed of the western Atlantic, which may have received, for ages, the turbid waters of great rivers, such as the Amazon, and Orinoco, each draining a considerable extent of continent. The *tertiary* deposits, on the other hand, very probably accumulated during the growth of a continent, by successive emergence of new lands, and the uniting together of islands. During such changes, inland seas and lakes would be caused, and afterwards filled up with sediment, and then raised above the level of the waters.

That the greater part of the space now occupied by the European continent was sea when some of the secondary rocks were produced, must be inferred from the wide areas over which several of the marine groups are diffused; but we need not suppose that the quantity of land was less in those remote ages, but merely that its position was very different.

It has been shown that, immediately below the chalk and green-sand, a fluviatile formation, called the Wealden, occurs, which has been ascertained to extend from west to east, about two hundred English miles, and from north-west to south-east, about 220 miles, the depth or total thickness of the beds, where greatest, being about two thousand feet.\* These phenomena clearly indicate, that there was a constant supply in that region, for a long period, of a considerable body of fresh water, such as might be supposed to have drained a continent, or a large island, containing within it a lofty chain of mountains. Dr. Fitton, in speaking of these appearances, recalls to our recollection that the delta of the newly discovered Quorra, or Niger, in Africa, stretches into the interior for more than 170 miles, and occupies, it is supposed, a space of more than 300 miles along the coast; thus forming a surface of more than 25,000 square miles, or equal to about one half of England.†

If asked where the continent was placed from the ruins of which the Wealden strata were derived, we might be almost tempted to speculate on the former existence of the Atlantis of Plato as true in geology, although fabulous as an historical event. We know that the present European lands have come into existence almost entirely since the deposition of the chalk (see map, Plate II.); and the same period may have sufficed for the disappearance of a continent of equal magnitude, situated farther to the west.

But among the numerous fossils of the ancient delta of the Wealden no remains of mammalia have been detected; whereas we should naturally expect,

\* Fitton's *Geology of Hastings*, p. 58.

† Fitton's *Geology of Hastings*, p. 58., who cites Lander's *Travels*.

on examining the deposits recently formed at the mouths of the Quorra, Indus, or Ganges, to find, not only the bones of birds and of amphibious and land reptiles, but also those of the hippopotamus, and other mammalia which frequent the banks of rivers. Mr. Mantell seems to have demonstrated \*, that the remains of the animals and plants found fossil in the Wealden have, with the exception of the testacea and other aquatic tribes, been transported for a considerable distance, the stems of the plants being, for the most part, torn and intermingled with pebbles of quartz, slate, and jasper; while the bones of lizards, turtles, and fish, are detached from the skeleton, and more or less broken and rolled. But, admitting that these fossils were drifted for many a league, we might fairly expect that, at least, some fragments of mammiferous bones would have reached the delta.

It is certainly a startling proposition to suppose, that a continent covered with vegetation, which had its forests of palms and tree-ferns, and its plants allied to the *Dracæna* and *Cycas*, which was inhabited by large saurians, and by birds, was, nevertheless, entirely devoid of land quadrupeds. If the proofs were confined to the Wealden, we might hesitate to lay much stress on mere negative evidence, since extensive deposits of the Eocene period, such as the London clay, have as yet yielded no mammiferous fossils, and the coal strata of Great Britain, after having been studied for so many years, are only now beginning to produce the bones of saurians. But when we find the same general absence of mammalia in strata of the Oolitic and Liassic eras, we can hardly refuse

\* Geol. of S. E. of England, p. 329.

to admit, that the highest order of quadrupeds was very feebly represented in those ages, when the small *Didelphys* of Stonesfield was entombed. Some of the bones, indeed, collected by Dr. Buckland from the oolitic series have been pronounced by Cuvier to be cetaceous; but that naturalist has himself remarked how closely the vertebræ of the larger reptiles resemble those of certain dolphins; so that it is highly desirable that the fossils alluded to should be re-examined with great care.\*

So far, then, as our present inquiries enable us to judge, there are strong indications that, during the periods of the Wealden, the Oolite, and Lias, there was a large development of the reptilia, at the expence, as it were, both of the cetaceous and terrestrial mammalia.

It may be well, then, to inquire whether this difference in the state of animal life in the northern hemisphere, at these remote periods, is irreconcilable with the notion of the constancy and uniformity of the laws which govern the changes of the organic world. Would the almost entire suppression of one important class of vertebrated animals, and the larger development of another, if fully established on farther investigation, imply that there are no fixed rules according to which the form, structure, and attributes of animals are accommodated to the endless vicissitudes of the earth's surface? Or are the rules, if any, made to endure for a time only, new ones being substituted at each successive period? Or, is it conceivable that the distinct zoological characters of certain secondary groups, as compared to others

\* Mantell, *Geol. of S. E. of England*, p. 282.

of the tertiary epoch, may depend on laws as uniform as those which, from one century to another, appear to determine the growth of certain tribes of plants and animals in the arctic, and of others in tropical regions ?

In Australia, New Zealand, and many other parts of the southern hemisphere, where the indigenous land quadrupeds are comparatively few and of small dimensions, the reptiles do not predominate in number or size. The deposits formed at the mouth of an Australian river, within the tropics, might contain the bones of only a few small marsupial animals, which, like those of Stonesfield, might hereafter be discovered with difficulty by geologists ; but there would, at the same time, be no megalosauri and other fossil remains, showing that large saurians were plentiful on the land and in the waters when mammalia were scarce.

No precise analogy, therefore, can here be found to the state of the animal kingdom supposed to have prevailed during the secondary periods when a high temperature pervaded European latitudes. But it may be useful to consider whether any of the anomalies now caused by climate in the relative number and importance of different classes of the vertebrata may not in some degree illustrate this topic. In the Arctic regions reptiles are small and sometimes wholly wanting, where birds, large land quadrupeds, and cetacea abound. We meet with bears, wolves, foxes, musk-oxen, and deer ; walrusses, seals, whales, and narwals, in regions of ice and snow, where the smallest snakes, efts, and frogs are rarely if ever seen.

On what grand laws in the animal physiology this remarkable phenomenon depends, cannot, in the present state of science, be explained ; nor could we predict

whether any opposite condition of the atmosphere in respect to heat, moisture, and other circumstances, would bring about a state of animal and vegetable life which might be called the converse of that above described. We ought, however, to recollect, that a mean annual temperature like that now experienced at the equator, co-existing with the unequal days and nights of European latitudes, and with a distinct distribution of sea and land, would imply a climate to which we have now no parallel. Consequently, the type of animal and vegetable existence required for such a climate might deviate as widely from that now established in any part of the globe, as do the Flora and Fauna of our tropical differ from those of our arctic regions.

*Secondary freshwater deposits why rare.* — If there were extensive tracts of land in the secondary period, we may presume that there were lakes also; yet I am not aware of any pure lacustrine formations interstratified with rocks older than the chalk. Perhaps their absence may be accounted for by the adoption of the theoretical views above set forth; for if the present ocean coincides for the most part with the site of the ancient continent, the places occupied by lakes must have been submerged. It should also be recollected, that the area covered by lakes, at any one time, is very insignificant in proportion to the ocean; and, therefore, we may expect that, after the earth's surface has undergone considerable revolutions in its physical geography, the lacustrine strata will be concealed, for the most part, under superimposed marine deposits.

*Persistency of mineral character.* — In the same manner as it is rare and difficult to find ancient lacus-

trine strata, so also we can scarcely expect to discover newer marine groups preserving the same lithological characters continuously throughout wide areas. The chalk now seen stretching for thousands of miles over different parts of Europe has become visible to us by the effect, not of one, but of many distinct series of movements. Time has been required, and a succession of geological periods, to raise it above the waves in so many regions; and if calcareous rocks of the Eocene or Miocene periods have been formed, preserving an homogeneous mineral composition throughout equally extensive regions, it may require convulsions as numerous as all those which have occurred since the origin of the chalk to bring them up within the sphere of human observation. Hence the rocks of more modern periods may appear of partial extent, as compared to those of remoter eras, not because there was any original difference of circumstances throughout the globe when they were formed, but because there has not been sufficient time for the development of a great series of subterranean volcanic operations since their origin.

At the same time, the reader should be warned not to place implicit reliance on the alleged persistency of the same mineral characters in secondary rocks.\* When it was first ascertained that an order of succession could be traced in the principal groups of strata above enumerated, names were given to each, derived from the mineral composition of the rocks in those parts of Germany, England, or France where they happened to be first studied. When it

\* See some remarks on this subject, Vol. I. p. 130.



was afterwards acknowledged that the zoological and phytological characters of the same formations were far more persistent than their mineral peculiarities, the older names were still retained, instead of being exchanged for others founded on more constant and essential characters. The student was given to understand, that the terms chalk, green-sand, oolite, red marl, coal, and others, were to be taken in a liberal and extended sense; that chalk was not always a cretaceous rock, but, in some places, as on the northern flanks of the Pyrenees, and in Catalonia, a saliferous red marl. Green-sand, it was said, was rarely green, and frequently not arenaceous, but represented in parts of the South of Europe by a hard dolomitic limestone. In like manner, it was declared that the oolitic texture was rather an exception to the general rule in rocks of the oolitic period, and that no particle of carbonaceous matter could often be detected in the true *coal* formation of many districts where it attains great thickness. It must be obvious to every one, that inconvenience and erroneous prepossessions could hardly fail to arise from such a nomenclature; and accordingly a fallacious mode of reasoning has been widely propagated, chiefly by the influence of a language so singularly inappropriate.

After the admission that the identity or discordance of mineral character was by no means a sure test of agreement or disagreement in the age of rocks, it was still thought, by many geologists, that if they found a rock at the antipodes agreeing precisely in mineral composition with another well known in Europe, they could fairly presume that both are of the same age, *until the contrary could be shown.*

Now, it is usually difficult or impossible to combat

such an assumption on geological grounds, so long as we are imperfectly acquainted with the geology of a distant country, inasmuch as there are often no organic remains in the foreign stratum, and even if these abound and are specifically different from the fossils of the supposed European equivalent, it may be objected, that we cannot expect the same species to have inhabited very distant quarters of the globe at the same time.

*Supposed universality of red marl.* — I shall select a remarkable example of the erroneous mode of generalizing now alluded to. A group of red marl and sandstone, sometimes containing salt and gypsum, is found in England interposed between the lias and the carboniferous strata. For this reason, other red marls and sandstones, associated some of them with salt, and others with gypsum, and occurring not only in different parts of Europe, but in Peru, India, the salt deserts of Asia, those of Africa; in a word, in every quarter of the globe, have been referred to one and the same period. The burden of proof is not supposed to rest with those who insist on the identity of age of all these groups, so that it is in vain to urge as an objection, the improbability of the hypothesis which would imply that all the moving waters on the globe were once simultaneously charged with sediment of a red colour.

The absurdity of pretending to identify, in age, all the red sandstones and marls in question, has at length been sufficiently exposed, by the discovery that, even in Europe, they belong decidedly to many different epochs. We have already ascertained, that the red sandstone and red marl with which the rock-salt of Cardona is associated may be referred to the

period of our chalk and green-sand.\* I have pointed out that in Auvergne there are red marls and variegated sandstones, which are undistinguishable in mineral composition from the new red sandstone of English geologists, yet which were deposited in the Eocene period; and, lastly, the gypseous red marl of Aix, in Provence, formerly supposed to be a marine secondary group, is now acknowledged to be a tertiary freshwater formation.

*Secondary rocks why more consolidated.*—One of the points where the analogy between the secondary and tertiary formations has been supposed to fail is the greater degree of solidity observable in the former. Undoubtedly the older rocks, in general, are more stony than the newer; and most of the tertiary strata are more loose and incoherent in their texture than the secondary. Many exceptions, however, may be pointed out, especially in those calcareous and siliceous deposits which have been precipitated in great part from the waters of mineral springs, and have been originally compact. Of this description are a large proportion of the Parisian Eocene rocks, which are more stony than most of the English secondary groups.

But strata in general have evidently been consolidated *subsequently to their deposition* by a slow lapidifying process. Thus loose sand and gravel are bound together by waters holding carbonate and oxide of iron, carbonate of lime, silica, and other ingredients in solution. These waters percolate slowly the earth's crust in different regions, and often remove gradually the component elements of fossil organic bodies,

\* I was led to this opinion when I visited Cardona in 1830, and before I was aware that M. Dufrénoy had arrived at the same conclusions. *Ann. des Sci. Nat.*, Avril, 1831, p. 449.

substituting other substances in their place. It seems, moreover, that the draining off of the waters during the elevation of land may often cause the *setting* of particular mixtures, in the same manner as mortar hardens when desiccated, or as the recent soft marl of Lake Superior becomes highly indurated when exposed to the air.\* The conversion of clay into shale, and of sand into sandstone, may, in many cases, be attributed to simple pressure, produced by the weight of superincumbent strata, or by the upward heaving of subjacent masses during earthquakes. Heat is another cause of a more compact and crystalline texture, which will be considered when I speak of the strata termed "primary." All the changes produced by these various means require *time* for their completion; and this may explain, in a satisfactory manner, why the older rocks are most consolidated, without entitling us to resort to any hypothesis respecting an *original* distinctness in the degree of lapidification of the secondary strata.

*Secondary why more disturbed.*—As the older formations are generally more stony, so also they are more fractured, curved, elevated, and displaced, than the newer. Are we, then, to infer, with some geologists, that the disturbing forces were more energetic in remoter ages? No conclusion can be more unsound; for, as the moving power acts from below, the newer strata cannot be deranged without the subjacent rocks participating in the movement; while we have evidence that the older have been frequently shattered, raised, and depressed, again and again, before the newer rocks were formed. It is evident that if the

\* Vol. I. p. 329.

disturbing power of the subterranean causes be exerted with *uniform* intensity in each succeeding period, the quantity of convulsion undergone by different groups of strata will generally be great in proportion to their antiquity. But exceptions will occur, owing to the partial operation of the volcanic forces at particular periods, so that we sometimes find tertiary strata more elevated and disturbed, in particular countries, than are the secondary rocks in others.

Some of the enormous faults and complicated dislocations of the ancient strata may probably have arisen from the continued repetition of earthquakes in the same place, and sometimes from two distinct series of convulsions, which have forced the same masses in different, and even opposite directions, sometimes by vertical, at others by horizontal movements.

*Secondary volcanic rocks of different ages.* — The association of volcanic rocks with different secondary strata is such as to prove that there were igneous eruptions at many distinct periods, as also that they were confined during each epoch, as now, to limited areas. Thus, for example, igneous rocks contemporaneous with the carboniferous strata abound in some countries, but are wanting in others. So it is evident that the bottom of the sea, on which the oolite and its contemporary deposits were thrown down, was, for the most part, free from submarine eruptions; but at some points, as in the Hebrides, it seems that the same ocean was the theatre of volcanic action. It was before remarked \*, that, as the ancient eruptions occurred in succession, sufficient time usually

\* Book i. chap. v.

intervening between them to allow of the accumulation of many subaqueous strata, so also should we infer that subterranean movements, which are another portion of the volcanic phenomena, occurred separately and in succession.

## CHAPTER XXIV.

## RELATIVE ANTIQUITY OF MOUNTAIN-CHAINS.

*Theory of M. Elie de Beaumont — His opinions controverted —*

*His method of proving that different chains were raised at distinct periods, and that the rise of others was contemporaneous, not conclusive — His doctrine of the parallelism of contemporaneous lines of elevation — Objections — How far anticlinal lines formed at the same period are parallel — Difficulties in the way of determining the relative age of mountains.*

THAT the different parts of our continents have been elevated, in succession, to their present height above the level of the sea, is an opinion which has been gradually gaining ground with the progress of science; but no one before M. Elie de Beaumont had the merit even of attempting to collect together the recorded facts which bear on this subject, and to reduce them to one systematic whole. The above-mentioned geologist was eminently qualified for the task, as one who had laboured industriously in the field of original observation, and who combined an extensive knowledge of facts with an ardent love of generalization.

But, as I cannot admit the accuracy of his method of reasoning on this topic, and as his principal conclusions appear to me very uncertain, I must explain the reasons of my dissent, having first given a brief summary of the most prominent features of the theory.

1st. M. de Beaumont supposes, "that in the history of the earth there have been long periods of com-

parative repose, during which the deposition of sedimentary matter has gone on in regular continuity; and there have also been short periods of paroxysmal violence, during which that continuity was broken.

“ 2ndly. At each of these periods of violence or ‘ revolution ’ in the state of the earth’s surface, a great number of mountain-chains have been formed suddenly.

“ 3rdly. All the chains thrown up by a particular revolution have one uniform direction, being parallel to each other within a few degrees of the compass, even when situated in remote regions; but the chains thrown up at different periods have, for the most part, different directions.

“ 4thly. Each ‘ revolution,’ or, as it is sometimes termed, ‘ frightful convulsion,’ has fallen in with the date of another geological phenomenon, namely, ‘ the passage from one independent sedimentary formation to another,’ characterized by a considerable difference in ‘ organic types.’

“ 5thly. There has been a recurrence of these paroxysmal movements from the remotest geological periods, and they may still be reproduced, and the repose in which we live may hereafter be broken by the sudden upthrow of another system of parallel chains of mountains.

“ 6thly. We may presume that one of these revolutions has occurred within the historical era, when the Andes were upheaved to their present height; for that chain is the best defined and least obliterated feature observable in the present exterior configuration of the globe, and was probably the last elevated.

“ 7thly. The instantaneous upheaving from the ocean of great mountain masses must cause a violent



agitation in the waters ; and the rise of the Andes may, perhaps, have produced that transient deluge which is noticed among the traditions of so many nations.

“ Lastly. The successive revolutions above mentioned cannot be referred to ordinary volcanic forces, but may depend on the secular refrigeration of the heated interior of our planet.” \*

I need not enter here into an examination of all these topics, as the discussion of several of them has been in some degree anticipated in former chapters. Respecting the alternation of periods of general repose and disorder, I have before suggested that geological phenomena indicate merely that each region of the globe has in succession been a great theatre of subterranean convulsions, as some districts are now, while others remain at rest. Before we can reasonably attribute extraordinary energy to any known cause, we must be sure that its usual force would be inadequate, though exerted for indefinite ages, to produce the effects required.

The geologist, therefore, who assumes that continents and mountain-chains have been heaved up suddenly by paroxysmal violence may be considered as pledging himself to the opinion that the accumulated effects of ordinary volcanic forces could never in any series of years produce appearances such as we witness in the earth's crust. Time and the progress of science can alone decide whether such an assumption

\* *Ann. des Sci. Nat.*, Septembre, Novembre, et Décembre, 1829. *Revue Française*, No. 15. May, 1830. The last version by M. de B. which I have seen is in the *Phil. Mag. and Annals*, No. 58. new series, p. 241.

is warranted, or whether, on the contrary, it does not spring from two sources of prejudice;—first, the difficulty of conceiving the aggregate results of a great number of minor convulsions; secondly, the habit of viewing geological phenomena without any desire to explain them as the effects of moderate forces, such as we know to act, instead of that intense degree of energy, the occasional development of which, however possible, is entirely conjectural.

The speculation of M. de Beaumont concerning the “secular refrigeration” of the internal nucleus of the globe, considered as a cause of the instantaneous rise of mountain-chains, appears to me obscure, and is mainly founded on that part of the doctrine of central heat which has been controverted in the second volume.\*

In regard to the connection of the rise of mountain-chains with revolutions equally sudden in the animate world, I have endeavoured to show, in the third book, that changes in physical geography, which are unceasingly in progress, are among the causes which contribute, in the course of ages, to the extermination of certain species of animals and plants; but the influence of these causes is slow, and, for the most part; indirect, and has no analogy with those sudden catastrophes which are introduced into the theory now under review. An explanation of the probable cause of the abrupt transitions from one set of strata to another, containing distinct organic remains, has been given at length in the third and fourth chapters of this book.†

\* Book ii. part ii. chapters ix. and x.

† See particularly from p. 273. to p. 283. of Vol. III.

When the protrusion of the Andes from beneath the sea is proposed as a possible cause of the historical deluge, we naturally inquire, what proofs there are of that chain having started up at once within the last four or five thousand years from a great depth of sea: for it is necessary that a large body of water should be displaced, in order that a diluvial wave, capable of inundating a previously existing continent, should be raised. The rise of the Cordillera for the last ten, fifteen, or twenty thousand feet, which have been added to its height, would only have displaced air, and not water. On the other hand, the accumulation of the volcanic cones of the Andes, if caused by volcanic eruptions, would have no tendency to produce great waves. If it were reasonable to refer deluges to what have been called paroxysmal elevations, it would surely be a fairer speculation to point to a line of shoals or reefs, consisting of shattered and dislocated rocks, and surrounded on all sides by an unfathomable ocean, than to select a mountain-chain as the site of the upthrow. For the rapid conversion of the bed of a deep sea into a shoal would evidently cause a much greater displacement of water than the rise of a shoal into a mountain-chain.

Without dilating further on these subjects, I shall now endeavour to analyze the proofs by which the successive elevation of different chains, and the supposed parallelism of lines of contemporaneous elevation are supported.

*M. de Beaumont's proofs that different chains were raised at different epochs.* — “We observe,” says M. Elie de Beaumont, “along nearly all the mountain-chains, when we attentively examine them, that the

most recent rocks extend horizontally up to the foot of such chains, as we should expect would be the case if they were deposited in seas or lakes, of which these mountains have partly formed the shores; whilst the other sedimentary beds tilted up, and more or less contorted on the flanks of the mountains, rise in certain points even to their highest crests.\* There are, therefore, in and adjacent to each chain, two classes of sedimentary rocks, the ancient or inclined beds, and the newer or horizontal. It is evident that the first appearance of the chain itself was an event "intermediate between the period when the beds now upraised, were deposited, and that when the strata were produced horizontally at its feet."

No. 136.



Thus the chain A assumed its present position after the deposition of the strata *b*, which have undergone great movements, and before the deposition of the group *c*, in which the strata have not suffered derangement.

If we then discover another chain, B, in which we

No. 137.



find not only the formation *b*, but the group *c* also;

\* Phil. Mag. and Annals, No. 58., new series, p. 242.

disturbed and thrown on its edges, we may infer that the latter chain is of subsequent date to A ; for B must have been elevated *after* the deposition of *c*, and before that of the group *d* ; whereas A had originated *before* the strata *c* were formed.

In order to ascertain whether other mountain ranges are of contemporaneous date with A and B, or are referrible to *distinct* periods, we have only to inquire whether the geological phenomena are identical, namely, whether the inclined and undisturbed sets of strata in each correspond to those in the types above mentioned.

*Objections to M. de Beaumont's theory.*—Now all this reasoning is perfectly correct, so long as the periods of the deposition of the particular groups of strata *b* and *c* are not confounded with the periods during which the animals and plants found fossil in *b* and *c* may have flourished, and provided also that due latitude is given to the term contemporaneous: for this term must be understood to allude, not to a moment of time, but to the interval, whether brief or protracted, which elapsed between two events, namely, between the accumulation of the inclined and that of the horizontal strata.

But, unfortunately, no attempt seems to have been made to avoid this manifest source of confusion, and hence the very terms of each proposition are equivocal: and the length of some of the intervals is so vast, that to affirm that all the chains raised in such intervals were *contemporaneous*, is an abuse of language.

In order to illustrate this argument, I shall select the Pyrenees as an example. This range of mountains, says M. de Beaumont, rose suddenly (*à un seul*

jet \*) to its present elevation at a certain epoch in the earth's history, namely, between the deposition of the chalk and that of the tertiary formations; for the former are seen in vertical, curved, and distorted beds on the flanks of the chain, while the latter rest upon them in horizontal strata at its base.

The only proof offered of the extreme suddenness of the convulsion is the shortness of the time which intervened between the formation of the chalk and that of the tertiary strata. †

Now the beds called chalk on the flanks of the Pyrenees differ widely in mineral composition from the white chalk with flints of England and France; but as they contain for the most part the same species of fossil shells, I grant that they may on that evidence be referred to the cretaceous system. ‡ On the other hand, the horizontal tertiary strata at the western end of the Pyrenees, near Bayonne, are certainly of the Miocene period. The reader will find, when he reflects on these data, that we can only infer that the great movement took place after the cretaceous period had commenced, but we cannot assume that it occurred after the *close* of that period. So also we may say, that the Pyrenees rose before the close of the Miocene epoch, but not that the event happened before

\* In the last edition of M. de B.'s system, "French Translation of De la Beche's Manual," he only speaks of the convulsion which raised the Pyrenees, as "one of the most violent which the land of Europe ever experienced."

† Phil. Mag. and Annals, No. 58., new series, p. 243.

‡ The fossils which I collected in company with Captain S. E. Cook, R. N., from the newest secondary beds on the flanks of the Pyrenees, near Bayonne, were examined by M. Deshayes, and found identical with species of the chalk near Paris.

its *commencement*. We cannot permit M. de Beaumont to exclude the whole of either of these periods (the Cretaceous and Miocene) from the possible duration of that interval during all or any part of which the elevation may have taken place.

The upheaving of the Pyrenees, therefore, may have been going on before the animals of the chalk period ceased to exist, or when the Maestricht beds were in progress, or during the indefinite ages which may have elapsed between the extinction of the Maestricht animals, and the introduction of the Eocene tribes, or during the Eocene epoch, or between that and the Miocene, or at the commencement of the Miocene epoch. Or the rise may have been going on throughout one, or several, or all of these periods.

It would be a purely gratuitous assumption to say that the chalk strata *c*, diagram No. 137., were the last which were deposited during the cretaceous period, or that, when they were upheaved, all or nearly all the species of animals and plants which are now found fossil in them were suddenly exterminated: yet, unless this can be affirmed, we cannot say that the chain B was not upheaved during the cretaceous period. Consequently, another range of mountains (*A*, diagram No. 136.), at the base of which cretaceous rocks, *c*, may lie in horizontal stratification, may have been elevated during the same period; because, in this case, the particular group *c* may have been formed long after the animals and plants which are characteristic of them, in a fossil state, began to flourish, and during those antecedent ages the chain *A* may have risen.

The newer Pliocene strata in Sicily have been raised to the height of nearly three thousand feet in some places, with great derangement; yet the testacea

and zoophytes inclosed in these still exist, or nine tenths of them at least, in the Mediterranean. The same period still continues, if we speak of periods in the same extended sense in which they are understood by geologists, and by M. de Beaumont, in the memoir now before us. So the chalk in the Pyrenees may have been raised to the height of many thousand feet, when the animals found fossil in the upheaved strata still continued to inhabit the sea.

In like manner the sea may have been inhabited by Miocene testacea for ages before the deposition of those particular Miocene strata which occur at the foot of the Pyrenees.

To illustrate the grave objections above advanced, which go to affect the whole of De Beaumont's reasoning, let the reader suppose, that in some country three styles of architecture had prevailed in succession, each for a period of one thousand years; first the Greek, then the Roman, and then the Gothic; and that a tremendous earthquake was known to have occurred in the same district during some part of the three periods,—a shock of such violence as to have levelled to the ground all the buildings then standing. If an antiquary, desirous of discovering the date of the catastrophe, should first arrive at a city where several Greek temples were lying in ruins and half engulfed in the earth, while many Gothic edifices were standing uninjured, could he determine on these data the era of the shock? Certainly not. He could merely affirm that it happened at some period after the introduction of the Greek style, and before the Gothic had fallen into disuse. Should he pretend to define the date of the convulsion with greater precision, and decide that the earthquake must have occurred in



the interval between the Greek and Gothic periods, that is to say, when the Roman style was in use, the fallacy in his reasoning would be too palpable to escape detection for a moment.

Yet such is the nature of the erroneous induction which I am now exposing. For, as in the example above proposed, the erection of a particular edifice is perfectly distinct from the period of architecture in which it may have been raised, so is the deposition of chalk, or any other set of strata, from the geological epochs characterized by certain fossils to which they may belong.

It is superfluous to enter into any farther analysis of this theory, because the force of the whole argument depends on the accuracy of the data by which the contemporaneous or non-contemporaneous date of the elevation of two independent chains can be demonstrated. In every case, this evidence, as stated by M. de Beaumont, is equivocal, because he has not included in the possible interval of time between the deposition of the deranged and the horizontal formations part of the periods to which each of those classes of formations are referrible. By the insufficiency, then, of the above proofs, the doctrine of the parallelism of lines of contemporaneous elevation is destroyed, because all the geological facts may be true, and yet the conclusion that certain chains were or were not simultaneously upraised is by no means a legitimate consequence.

As the hypothesis of parallelism, however, has acquired some popularity, I may remark, that it appears as stated by the author to be in some degree at variance with itself. When certain European chains were assumed to have been raised at the same time,

on the data already impugned, it was found that several of these contemporaneous chains had a parallel direction. Hence it was immediately inferred to be a general law in geological dynamics that the chains upheaved at the same time are parallel. For example, it was said that the Pyrences and northern Apennines have a direction about W. N. W. and E. S. E. ; to this line the Alleghanies, in North America, conform, as also the ghauts of Malabar, and certain chains in Egypt, Syria, northern Africa, and other countries ; and from this mere conformity in direction it was presumed that all these mountain-ranges were thrown up simultaneously.

To select another example, the principal chain of the Alps, differing in age and direction from the Pyrenees, is parallel to the Sierra Morcna, the Balkan, the chain of Mount Atlas, the central chain of the Caucasus, and the Himalaya. All these ridges, therefore, are assumed to have been heaved up by the same paroxysmal convulsion ! The western Alps, on the other hand, rose at a still earlier period, when the parallel chains of Kiöl, in Scandinavia, certain chains in Morocco, and the littoral Cordillera of Brazil, were formed !

Not only do these speculations refer to mountains never yet touched, as M. Boué remarks, by the hammer of the geologist, but they proceed on the supposition, that in these distant chains the geological and geographical axes always coincide. Now we know that in Europe the *strike* \* of the beds is not always pa-

\* The term "strike" has been recently adopted by some of our most eminent geologists from the German "streich," to signify what our miners call the "line of bearing" of the strata. Such a term was much wanted ; and, as we often speak of *striking*

rallel to the direction of the chain. As an exception, we may instance the Hartz mountains, where Von Dechen \* states that the direction or *strike* of the strata of slate and greywacke is sometimes from E. and W., and frequently N. E. and S. W.; the geographical direction of the mountain-chain being decidedly from E. S. E. to W. N. W.

In addition to these considerations, the important admission is made by M. de Beaumont himself, that the elevating forces, whose activity must be referred to *different* epochs, have sometimes acted in Europe in *parallel* lines. "It is worthy of remark," he says, "that the directions of three systems of mountains, namely, first, that of the Pils and the Côte d'Or; secondly, that of the Pyrenees; and thirdly, that of the islands of Corsica and Sardinia, are respectively parallel to three other systems, namely, first, that of Westmoreland and the Hunsdruck, secondly, that of the Ballons (or Vosges) and the hills of the Bocage, in Calvados; and thirdly, the system of the north of England. The corresponding directions only differ in a few degrees, and the two series have succeeded each other in the same order, leading to the supposition, that there has been *a kind of periodical recurrence* of the same, or nearly the same, directions of elevation." †

Here then, we have three systems of mountains, A, B, C, which were formed at successive epochs, and have each a different direction; and we have three

*off* in a given direction, the expression seems sufficiently consistent with analogy in our language.

\* Trans. of De la Beche's Geol. Manual, p. 41.

† Phil. Mag. and Annals, No. 58., new series, pp. 255, 256.

other systems, D, E, F, which, although they are assumed to have the same strike as the series first mentioned (D corresponding with A, E with B, and F with C), are nevertheless declared to have been formed at different periods. On what principle, then, is the age of an Indian or transatlantic chain referred to one of these European lines rather than to another? — why is the age of the Alleghanies, or the ghauts of Malabar, determined by their parallelism to B rather than to E, to the Pyrenees rather than to the Ballons of the Vosges? \*

*Modern volcanic lines not parallel.* — The analogy of volcanic operations in our own times would lead us to suppose that the lines of convulsion, at former epochs, were far from being uniform in direction; for that the trains of *active* volcanos are not parallel, every one is aware who has studied Von Buch's masterly survey of the general range of volcanic lines over the globe †; while the elevations and subsidences caused by modern earthquakes, although they may sometimes run in parallel lines within limited districts, have not been observed to have a common direction in distant and independent theatres of volcanic action.

I doubt not that in many regions, yet only within a limited range of country, the ridges, troughs, and fissures caused by modern earthquakes are, to a cer-

\* The substance of the last objection has been anticipated by M. Boué (Journ. of Geol., tom. iii. p. 338.). I shall not repeat here minor points and facts, enumerated, in a former edition, as disputed by several geologists, because they are of no importance, if the basis of the theory is unfounded. See Mr. Conybeare's remarks, Phil. Mag. and Journ. of Sci., No. 2., third series, p. 118.

† Physical. Besch. der Canarischen Inseln. Berlin, 1825.

tain extent, parallel to each other ; and such appears to have been the case in many districts at former eras. The anticlinal lines of the Weald Valley, before alluded to, and of the Isle of Wight, may, in this manner, have been contemporaneous ; that is to say, both may have been formed in some part of the Eocene period, — an hypothesis which does not involve the theory of their having been due to a paroxysmal convulsion at the same moment of that vast period. It should be observed, that, as some trains of burning volcanos are parallel to each other, so at all periods some independent lines of elevation may be parallel *accidentally*; not in obedience to any known law of parallelism ; but, on the contrary, as exceptions to the general rule.

The speculations of M. de Beaumont will, I trust, be useful in inducing geologists to inquire how far the uniformity in the direction of the beds, in a region which has been agitated at any particular period, may extend ; but, in the present state of our science, I cherish no sanguine expectations of fixing a chronological succession of epochs of elevation of different mountain-chains, or of making more than a loose approximation to such a result. The difficulty depends chiefly on the broken and interrupted nature of the series of sedimentary formations hitherto brought to light, which appears so imperfect, that we can very seldom be sure that, between the groups now classed as consecutive, the memorials of some great interval of time may not be wanting. Another great source of ambiguity arises from the small progress which we have yet made in identifying strata in countries somewhat distant from each other.

There may be instances, perhaps, where the same

set of strata, preserving throughout a perfect identity of mineral character, may be traced continuously from the flanks of one independent mountain-chain to the base of another, the beds being vertical or inclined in one chain, and horizontal in the other. We might then decide with confidence, according to the method proposed by M. de Beaumont, on the relative periods at which these chains had undergone disturbance; and from one point thus securely established, we might proceed to another, until we had determined the dates of many neighbouring lines of convulsion.

## CHAPTER XXV.

## ON THE ROCKS COMMONLY CALLED PRIMARY.

Relation of rocks called "Primary" to volcanic and sedimentary formations — Unstratified rocks called Plutonic — Granite veins — Their various forms and mineral composition — Proofs of their igneous origin — Granites of the same character produced at successive eras — Some of these newer than certain fossiliferous strata — Volcanic, trappean, and plutonic rocks.

I SHALL now treat of the class of rocks usually termed "primary," a name which, as I shall afterwards show, is not always applicable, since the formations so designated sometimes belong to different epochs, and are not, in every case, more ancient than the secondary strata. In general, however, this division of rocks may justly be regarded as of higher antiquity than the oldest secondary groups above described; and they may, therefore, with propriety be spoken of in these concluding chapters, as I have hitherto proceeded in my retrospective survey from the newer to the more ancient geological monuments.

In order to explain to the reader the relation which I conceive the rocks termed "primary" to bear to the tertiary and secondary formations, I shall resume that general view of the component parts of the earth's crust of which I gave a slight sketch in the preliminary division of the subject in the second chapter.\*

It was there stated that sedimentary formations, containing organic remains, occupy a large part of the surface of our continents, but that here and there volcanic

\* See Vol. III. pp. 253, 254.





state upon or near to the surface. Granite, porphyry, and other rocks of the same family, often occur in large amorphous masses, from which small veins and dikes are sent off, which traverse the stratified rocks called "primary," precisely in the manner in which lava is seen in some places to penetrate the secondary strata.

*Granite veins.*— We find also one set of granite veins intersecting another, and granitic porphyries intruding themselves into granite, in a manner analogous to that of the volcanic dikes of Etna and Vesuvius, where they cut and shift each other, or pass through alternating beds of lava and tuff.

No. 139.



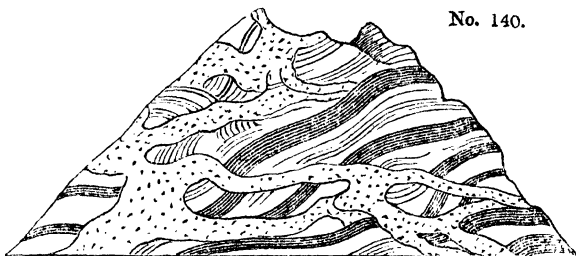
*Granite veins traversing stratified rocks.*

The annexed diagram will explain to the reader the manner in which these granite veins often branch off from the principal mass. Those on the right-hand side, and in the middle, are taken from Dr. Macculloch's representation of veins passing through the gneiss at Cape Wrath, in Scotland.\* The veins on

\* Western Islands, plate 31.

the left of the same diagram are described, by Captain Basil Hall, as traversing the argillaceous schist of the Table-Mountain at the Cape of Good Hope.\*

I subjoin another sketch from Dr. Macculloch's interesting representations of the granite veins in Scotland, in which the contrast of colour between the vein



No. 140.

*Granite veins traversing gneiss at Cape Wrath, in Scotland.*

and some of the dark varieties of hornblende-schist associated with the gneiss renders the phenomena more conspicuous.

The following sketch of a group of granite veins in



No. 141.

*Granite veins passing through Hornblende slate, Carnsilver Cove, Cornwall.*

\* Account of the Structure of Table-Mountain, &c. Trans. Roy. Soc. Edin., vol. vii.

Cornwall is given by Messieurs Von Oeynhausien and Von Dechen.\* The main body of the granite here is of a porphyritic appearance, with large crystals of felspar; but in the veins it is fine-grained and without these large crystals. The general height of the veins is from sixteen to twenty feet, but some are much higher.

The vein-granite of Cornwall very generally assumes a finer grain, and frequently undergoes a change in mineral composition, as is very commonly observed in other countries. Thus, according to Professor Sedgwick, the main body of the Cornish granite is an aggregate of mica, quartz, and felspar; but the veins are sometimes without mica, being a granular aggregate of quartz and felspar. In other varieties quartz prevails to the almost entire exclusion both of felspar and mica; in others, the mica and quartz both disappear, and the vein is simply composed of white granular felspar. †

Changes are sometimes caused in the intersected strata very analogous to those which the contact of a fused mass might be supposed to produce.

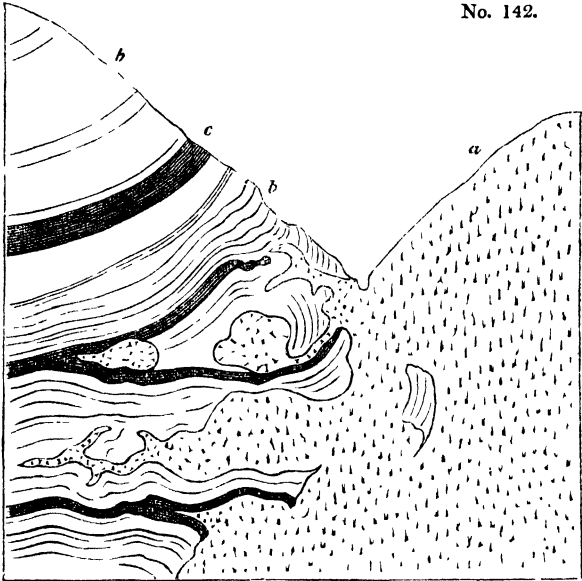
The annexed diagram, from a sketch of Dr. Macculloch, represents the junction of the granite of Glen Tilt, in Perthshire, with a mass of stratified limestone and schist. The granite, in this locality, often sends forth so many veins as to reticulate the limestone and schist, the veins diminishing towards their termination to the thickness of a leaf of paper or a thread. In some places fragments of granite appear entangled, as it

\* *Phil. Mag. and Annals*, No. 27., new series, March, 1829.

† *On Geol. of Cornwall*. *Trans. of Cambridge Soc.*, vol. i. p. 124.

were, in the limestone, and are not visibly connected with any larger mass; while sometimes, on the other hand, a lump of the limestone is found in the midst of the granite. The ordinary colour of the limestone of

No. 142.



*Junction of granite and limestone in Glen Tilt.*

a. Granite.

b. Limestone.

c. Blue argillaceous schist.

Glen Tilt is lead blue, and its texture large-grained and highly crystalline; but where it approximates to the granite, particularly where it is penetrated by the smaller veins, the crystalline texture disappears, and it assumes an appearance exactly resembling that of horn-stone. The associated argillaceous schist often

passes into hornblende slate, where it approaches very near to the granite.\*

In the plutonic, as in the volcanic rocks, there is every gradation from a tortuous vein to the most regular form of a dike, such as I have described intersecting the tuffs and lavas of Vesuvius and Etna. In these dikes of granite, which may be seen, among other places, on the southern flank of Mount Battoch, one of the Grampians, the opposite walls sometimes preserve an exact parallelism for a considerable distance. It is not uncommon for one set of granite veins to intersect another; and sometimes there are three sets, as in the environs of Heidelberg, where the granite of the right bank of the Rhine is seen to consist of three varieties, differing in colour, grain, and various peculiarities of mineral composition. One of these, which is evidently the second in age, is seen to cut through an older granite; and another, still newer, traverses both the second and the first. These phenomena were lately pointed out to me by Professor Leonhard at Heidelberg.

In Shetland there are two kinds of granite. One of these, composed of hornblende, mica, felspar, and quartz, is of a dark colour, and is seen underlying gneiss. The other is a red granite, which penetrates the former every where in veins. †

*Granites of different ages.* — It was formerly supposed that granite was the oldest of rocks, the mineral product of a particular period or state of the earth, formed long antecedently to the introduction of organic beings into our planet. But it is now ascer-

\* Macculloch, Geol. Trans., vol. iii. p. 259.

† Macculloch, Syst. of Geol., vol. i. p. 58.

tained that this rock has been produced again and again, at successive eras, with the same characters, penetrating the stratified rocks in different regions, but not always associated with strata of the same age. Nor are organic remains always entirely wanting in the formations invaded by granite, although they are usually absent. Many well-authenticated exceptions to the rule are now established, on the authority of numerous observers, amongst the earliest of whom we may cite Von Buch, who discovered in Norway a mass of granite overlying an ancient secondary limestone, containing orthocerata and other shells and zoophytes.\*

A considerable mass of granite in the Isle of Sky is described by Dr. Macculloch as incumbent on limestone and shale, which are of the age of the English lias.† The limestone, which, at a greater distance from the granite, contains shells, exhibits no traces of them near its junction, where it has been converted into a pure crystalline marble. ‡

This granite of Sky was at first termed "Syenite," by which name many geologists have denominated the more modern granites; but authors have entirely failed in their attempt to establish a distinction between granites and syenites on mineralogical characters. The latter have sometimes been defined to consist of a triple compound of felspar, quartz, and hornblende; but the oldest granites are very commonly composed of these ingredients only. In his later pub-

\* Travels through Norway and Lapland, p. 45. London, 1813.

† See Murchison, Geol. Trans., second series, vol. ii. part ii. p. 311—321.

‡ Western Islands, vol. i. p. 330.

lications Dr. Macculloch has, with great propriety, I think, called the plutonic rock of Sky a granite.\*

In different parts of the Alps a comparatively modern granite is seen penetrating through secondary strata, which contain belemnites, and other fossils, and are supposed to be referrible to the age of the English lias. According to the observations of MM. Elie de Beaumont and Hugi, masses of this granite are sometimes found partially overlying the secondary beds, and altering them in a manner analogous to the changes superinduced upon sedimentary deposits in contact with plutonic rocks.† (See woodcut, No. 144. p. 286.)

In such examples we can merely affirm, that the granite is newer than a secondary formation containing belemnites; but we can form no conjecture when it originated, not even whether it be of secondary or tertiary date. It is not to be inferred that a granite is usually of about the same age as the group of strata into which it has intruded itself, for in that case we should be inclined to assume, rashly, that the granite found penetrating a more modern rock, such as the lias, for example, was much newer than that which is found to invade greywacke. The contrary may often be true; for the plutonic rock which was last in a melted state may not anywhere have been forced up so near to the surface as to traverse the newer groups, but may be confined exclusively to the older sedimentary formations.

“In a deep series of strata,” says Dr. Macculloch,

\* Syst. of Geol., vol. i. p. 150.

† Elie de Beaumont, sur les Montagnes de l'Oisans, Mém. de la Soc. d'Hist. Nat. de Paris, tome v. Hugi, Natur. Historische Alpenreise, Soleure, 1830.

“ the superior or distant portions may have been but slightly disturbed, or have entirely escaped disturbance, by a granite which has not emitted its veins far beyond its immediate boundary. However certain, therefore, it may be, that any mass of granite is posterior to the gneiss, the micaceous schist, or the argillaceous schists, which it traverses, or into which it intrudes, we are unable to prove that it is not also posterior to the secondary strata that lie above them.”\*

There can be no doubt, however, that some granites are more ancient than any of our regular series which we identify by organic remains, because there are rounded pebbles of granite, as well as gneiss, in the conglomerates of the oldest fossiliferous groups.

*Distinction between volcanic and plutonic rocks.*—*Trap.*— When geologists first began to examine attentively the structure of the northern parts of Europe, they were almost entirely ignorant of the phenomena of existing volcanos ; and when they met with basalt and other rocks composed chiefly of augite, hornblende, and felspar, which are now admitted by all to have been once in a state of fusion, they were divided in opinion whether they were of igneous or of aqueous origin. In the sketch of the history of geology in the first volume, it was shown how much the polemical controversies on this subject retarded the advancement of the science, and how slowly the analogy of the rocks in question to the products of burning volcanos was recognized.

Most of the igneous rocks first investigated in Germany, France, and Scotland were associated with

\* Syst. of Geol., vol. i. p. 136.



marine strata, and in some places they occurred in tabular masses or platforms at different heights, so as to form on the sides of some hills a succession of terraces or *steps*; from which circumstance they were called "trap" by Bergman (from *trappa*, Swedish for a flight of steps), — a name afterwards adopted very generally into the nomenclature of the science.

When these trappean rocks were compared with lavas produced in the atmosphere, they were found to be in general less porous and more compact; and from this character, and their association with subaqueous deposits, the connection of their origin with ordinary volcanic action was overlooked. In this instance the terms of comparison were imperfect; for a set of rocks, formed almost entirely under water, was contrasted with another which had cooled in the open air.

Yet the products of the ancient volcanos of Central France were classed, in reference, probably, to their antiquity, with the trap rocks, although they afford perfect counterparts to existing volcanos, and were evidently formed in the open air. Mont Dor and the Plomb du Cantal, indeed, differ in many respects from Vesuvius and Etna in the mineral constitution and structure of their lavas; but it is that kind of difference which we must expect to discover when we compare the products of any two active volcanos in distant regions, such as Teneriffe and Hecla, or Hecla and Cotopaxi.

The amygdaloidal structure in many of the trap formations proves that they were originally cellular and porous, like lava; but the cells have been subsequently filled up with silex, carbonate of lime, zeolite, and other ingredients which form the nodules. The absence of this amygdaloidal structure may be said to

be one of the negative characters of granite and other plutonic rocks.

Dr. Macculloch, after examining with great attention the igneous rocks of Scotland, observes, “ that it is a mere dispute about terms to refuse to the ancient eruptions of trap the name of submarine volcanos, for they are such in every essential point, although they no longer eject fire and smoke.” \* The same author also considers it not improbable that some of the volcanic rocks of the same country may have been poured out in the open air.†

The recent examination of the igneous rocks of Sicily, especially those of the Val di Noto, has proved that all the more ordinary varieties of European trap have been produced under the waters of the sea in the Newer Pliocene period; that is to say, since the Mediterranean has been inhabited by a great proportion of the existing species of testacea. We are, therefore, entitled to expect, that if we could obtain access to the existing bed of the ocean, and explore the igneous rocks poured out within the last five thousand years beneath the pressure of a sea of considerable depth, we should behold formations of modern date very similar to the most ancient trap rocks of our island. We cannot, however, expect the identity to be perfect, for time is ever working some alteration in the composition of these mineral masses, as, for example, by converting porous lava into amygdaloids.

*Passage from trap into granite.* — If a division be attempted between the trappean and volcanic rocks, it must be made between different parts of the same volcano, — nay, even the same rock, which would be

\* Syst. of Geol., vol. ii. p. 114.

† Ibid.

called "trap," where it fills a fissure and has assumed a solid crystalline form on slow cooling, must be termed volcanic, or lava, where it issues on the flanks of the mountain. Some geologists may, perhaps, be of opinion that melted matter, which has been poured out in the open air, may be conveniently called volcanic; while that which appears to have cooled at the bottom of the sea, or under pressure, but at no great depth from the surface, may be termed "trap:" but it is very doubtful whether such distinctions can be made without confusion, and whether we shall not be obliged to consider trap and volcanic as synonymous. On the other hand, the difficulty of discriminating the volcanic from the plutonic rocks is sufficiently great; there being an insensible passage from the most common forms of granite into trap or lava.

"The ordinary granite of Aberdeenshire," says Dr. Macculloch, "is the usual ternary compound of quartz, felspar, and mica; but sometimes hornblende is substituted for the mica. But in many places a variety occurs which is composed simply of felspar and hornblende; and in examining more minutely this duplicate compound, it is observed in some places to assume a fine grain, and at length to become undistinguishable from the greenstones of the trap family. It also passes in the same uninterrupted manner into a basalt, and at length into a soft claystone, with a schistose tendency on exposure, in no respect differing from those of the trap islands of the western coast."\* The same author mentions, that in Shetland a granite composed of hornblende, mica, felspar, and quartz graduates in an equally perfect manner into basalt.†

\* Syst. of Geol., vol. i. p. 157.

† Ibid., p. 158.

It would be easy to multiply examples to prove that the granitic and trap rocks pass into each other, and are merely different forms which the same elements have assumed, according to the different circumstances under which they have consolidated from a state of fusion. What has been said respecting the mode of explaining the different texture of the central and external parts of the Vesuvian dikes may enable the reader in some measure to comprehend how such differences may originate. \*

The lavas, which are porous where they have flowed over the crater, and cooled rapidly under comparatively slight pressure, appear compact and porphyritic in the dike. Now these dikes evidently communicate with the crater and the volcanic foci below; so that we may suppose them to be continuous to a vast depth; and the fluid matter below, which cools and consolidates slowly under so enormous a pressure, may be conceived to acquire a very distinct and more crystalline texture, like granite.

If it be objected that we do not find in mountain-chains volcanic dikes passing upwards into lava, and downwards into granite, we may answer, that our vertical sections are usually of small extent; and if we find in certain localities a transition from trap to porous lava, and in others a passage from granite to trap, it is as much as could be expected of this evidence. It should also be remembered, that a large proportion of the igneous rocks, when first formed, cannot be supposed to reach the surface, and these may assume the usual granitic texture without graduating into trap, or into such lava and scoriæ as are found on the flanks of a volcanic cone.

\* See Vol. III. p. 387.

*Theory of the origin of granite at all periods.* — It is not uncommon for lava-streams to require more than ten years to cool in the open air ; and where they are of great depth, a much longer period. The melted matter poured from Jorullo, in Mexico, in the year 1759, which accumulated in some places to the height of 550 feet, was found to retain a high temperature half a century after the eruption.\* For what immense periods, then, may we not conceive that great masses of subterranean lava in the volcanic foci may remain in a red-hot or incandescent state, and how gradual must be the process of refrigeration ! This process may be sometimes retarded for an indefinite period, by the accession of fresh supplies of heat ; for we find that the lava in the crater of Stromboli, one of the Lipari islands, has been in a state of constant ebullition for the last two thousand years ; and we must suppose this fluid mass to communicate with some cauldron or reservoir of fused matter below. In the Isle of Bourbon, also, where there has been an emission of lava once in every two years for a long period, we may infer that the lava below is permanently in a state of liquefaction.

The great pressure of a superincumbent mass, and exclusion from contact with air or water, are, probably, some of the conditions necessary to produce the granitic texture ; but what I have before said of the causes of volcanic heat operating at considerable depths †, will show how complicated may be the processes going on in the interior of the earth, and how different from any within the sphere of our observation at the surface.

\* See Vol. II. p. 133.

† Book ii. part ii. chapters 9. and 10.

If plutonic rocks, such as granite or porphyry, have originated far below as often as the volcanic have been generated at the surface, it will follow that no small quantity of the former class has been forming in the recent epoch, since we suppose that about two thousand volcanic eruptions may occur in the course of every century, either above the waters of the sea or beneath them.\*

We may also infer, that during each preceding period, whether tertiary or secondary, there have been granites and granitiform rocks generated ; because we have already discovered the monuments of ancient volcanic eruptions of almost every period.

In the next chapter I shall endeavour to show, that, in consequence of the great depths at which the plutonic rocks usually originate, and of the manner in which they are associated with the older sedimentary strata of each district, it is rarely possible to determine with exactness their relative age. It may be true that the greater portion of them now visible are of higher antiquity than the oldest secondary strata ; and yet they may have been produced in *equal* quantities during *equal periods* of time, from the earliest to the most modern epochs.

\* See Vol. II. p. 169.

## CHAPTER XXVI.

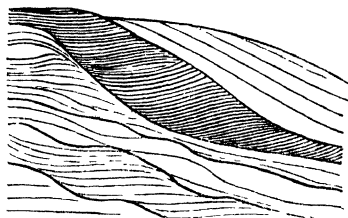
## ON THE STRATIFIED ROCKS CALLED "PRIMARY."

Whether the strata called "primary" were deposited from water — Passage of gneiss into granite — Alteration of sedimentary strata by dikes — Conversion of argillaceous into hornblende schist — The term "Hypogene" proposed as a substitute for "primary" — "Metamorphic" for "stratified primary" rocks — No regular order of succession of hypogene rocks — Cause of the high relative antiquity of visible hypogene formations — They may have been produced at each successive period in equal quantities — Volume of hypogene rocks supposed to have been formed since the Eocene period — Concluding remarks.

IT was stated in the last chapter, that the rocks usually termed "primary" are divisible into two natural classes, the stratified and the unstratified. The propriety of the term stratified, as applied to the first-mentioned class, will not be questioned when the rocks so designated are carefully compared with strata known to result from aqueous deposition.

*Mode of stratification.*— If we examine gneiss, which consists of the same materials as granite, or mica-schist, which is a binary compound of quartz and mica, or clay-slate, or any other member of the so-called primary division, we find that it is made up of a succession of beds, the planes of which are, to a certain extent, parallel to each other in a manner analogous to that exhibited by sedimentary formations of all ages.

The resemblance is often carried farther ; for in the crystalline series we find beds composed of a great number of layers placed diagonally, as I have shown to be the case in the Crag and other formations.\* This



No. 143.

*Lamination of clay-slate, Montagne de Seguinat, near Gavarnie, in the Pyrenees.*

disposition of the layers is illustrated in the accompanying diagram, in which I have represented carefully the stratification of a coarse argillaceous schist, which I examined in the Pyrenees, part of which approaches in character to a green and blue roofing slate, while part is extremely quartzose, the whole mass passing downwards into micaceous schist. The vertical section here exhibited is about three feet in height, and the layers are sometimes so thin that fifty may be counted in the thickness of an inch. Some of them consist of pure quartz.

The stratification now alluded to must not be confounded with cleavage, or that fissile texture sometimes observed in the older rocks, by virtue of which they divide in a direction different from the planes of stratification, whether regular or diagonal, which result from successive sedimentary deposition.

Another striking point of analogy between the

\* See above, p. 26.



stratification of the crystalline formations and that of the secondary and tertiary periods, is the alternation, in each, of beds varying greatly in composition, colour, and thickness. We observe, for instance, gneiss alternating with layers of black hornblende-schist, or with granular quartz or limestone; and the interchange of these different strata may be repeated for an indefinite number of times. In like manner, mica-schist alternates with chlorite-schist, and with granular limestone in thin layers.

As we observe in the secondary and tertiary formations strata of pure siliceous sand alternating with micaceous sand and with layers of clay, so in the "primary" we have beds of pure quartz rock alternating with mica-schist and clay-slate. As in the secondary and tertiary series we meet with limestone alternating again and again with micaceous or argillaceous sand, so we find in the "primary" gneiss and mica-schist alternating with pure and impure granular limestones.

*Passage of gneiss into granite.* — But if we attribute the stratification of gneiss, mica-schist, and other associated rocks, to sedimentary deposition from a fluid, we encounter this difficulty, that there is often a transition from gneiss, a member of the stratified and therefore sedimentary series, into granite, which, as I have shown, is of igneous origin. Gneiss is composed of the same ingredients as granite, and its texture is equally crystalline. It sometimes occurs in thick beds, and in these the rock is often quite undistinguishable, in hand specimens, from granite; yet the lines of stratification are still evident. These lines, it is conceived, imply deposition from water; while the passage

into granite would lead us to infer an igneous origin. In what manner, then, can these apparently conflicting views be reconciled? The Huttonian hypothesis offers, I think, the only satisfactory solution of this problem. According to that theory, the materials of gneiss were originally deposited from water in the usual form of aqueous strata; but these strata were subsequently altered by subterranean heat so as to assume a new texture. The reader will be in some degree prepared, by what has been stated in the preceding pages, to conclude, that when voluminous masses of melted and incandescent rock have been for ages in contact with sedimentary deposits, they must produce great alterations in their texture, and this alteration may admit of every intermediate gradation between that resulting from perfect fusion, and the slightest modification which heat can produce.

Much light has been thrown on the changes which stratified masses may undergo subsequently to their original deposition by direct experiment on the fusion of rocks in the laboratory, and by observations on strata in contact with igneous veins and dikes. In studying the latter class of phenomena, we have the advantage of examining the condition of the same continuous rock at some distance from the dike, where it has escaped the influence of heat, and its state where it has been near to, or in contact with, the fused mass. The changes thus exhibited may be regarded as the results of a series of experiments, made by nature on a greater scale than we can imitate, and under every variety of condition, in respect to the mineral ingredients acted upon, the intensity of heat or pressure, and the celerity or slowness of the cooling process.

It should, however, be understood, that the alterations caused by volcanic dikes, granite veins, and even large masses of granite, can only afford us some analogy to those which have given rise to the metamorphic structure. For, according to the views explained in the second book (part ii. chaps. 9 and 10.), volcanic heat itself may be derived from chemical and electrical action pervading large portions of the earth's crust. This action, which, when most intense, may reduce the elements of rocks to fusion, and give rise to the most perfect granitic structure, may perhaps, when less energetic, give rise to a crystalline texture without destroying stratification.

*Strata altered by volcanic dikes. — Plas Newydd.* — One of the most interesting examples of alteration in the proximity of a volcanic dike occurs near Plas Newydd, in Anglesea, described by Professor Henslow. The dike is 134 feet wide, and consists of basalt (dolerite of some authors), a compound of felspar and augite. Strata of shale and argillaceous limestone, through which it cuts perpendicularly, are altered to a distance of thirty, or even, in some places, to thirty-five feet, from the edge of the dike. The shale, as it approaches the basalt, becomes gradually more compact, and is most indurated where nearest the junction. Here it loses part of its schistose structure, but the separation into parallel layers is still discernible. In several places the shale is converted into hard porcellanous jasper. In the most hardened part of the mass the fossil shells, principally *Productæ*, are nearly obliterated; yet even here their impressions may frequently be traced. The argillaceous limestone undergoes analogous mutations, losing its earthy texture as it approaches the dike, and becoming granular and

crystalline. But the most extraordinary phenomenon is the appearance in the shale of numerous crystals of analcime and garnet, which are distinctly confined to those portions of the rock affected by the dike.\* Garnets have been observed, under very analogous circumstances, in High Teesdale, by Professor Sedgwick, where they also occur in shale and limestone, altered by a basaltic dike. This discovery is most interesting, because garnets often abound in mica-schist; and we see in the instances above cited, that they did not previously exist in the shale and limestone, but have evidently been produced by heat in rocks in which the marks of stratification have not been effaced.

*Stirling Castle.* — To select another example of alteration by dikes: we find in the rock of Stirling Castle, a calcareous sandstone, fractured and forcibly displaced by a mass of green-stone, which has evidently invaded the strata in a melted state. The sandstone has been indurated, and has assumed a texture approaching to hornstone, near the junction. So also in Arthur's Seat and Salisbury Craig, near Edinburgh, a sandstone is seen to come in contact with green-stone, and to be converted into a jaspideous rock.†

*Antrim.* — In several parts of the county of Antrim, in the North of Ireland, chalk, with flints, is traversed by basaltic dikes. The chalk is there converted into granular marble near the basalt, the change sometimes extending eight or ten feet from the wall of the dike,

\* Trans. of Cambridge Phil. Soc., vol. i. p. 406.

† Illust. of Hutt. Theory, §§ 253 and 261. Dr. Macculloch, Geol. Trans., first series, vol. ii. p. 305.

being greatest near the point of contact, and thence gradually decreasing till it becomes evanescent. "The extreme effect," says Dr. Berger, "presents a dark brown crystalline limestone, the crystals running in flakes as large as those of coarse *primitive* limestone; the next state is saccharine, then fine-grained and arenaceous; a compact variety having a porcellanous aspect, and a bluish-grey colour succeeds: this, towards the outer edge, becomes yellowish-white, and insensibly graduates into the unaltered chalk. The flints in the altered chalk usually assume a grey yellowish colour."\* All traces of organic remains are effaced in that part of the limestone which is most crystalline.

As the carbonic acid has not been expelled, in this instance, from that part of the rock which must be supposed to have been melted, the change probably took place under considerable pressure; for Sir James Hall proved, that, under ordinary circumstances, it would require the weight of about 1700 feet of sea-water, which would be equivalent to the pressure of a column of liquid lava about six hundred feet high, to prevent this acid from being given off. The experiments of Faraday have recently shown that, if carbonate of lime be perfectly dry, it may be melted under a very slight pressure, without the carbonic acid assuming a gaseous form; but it is probable that in the earth's crust calcareous rocks are rarely, if ever, entirely free from moisture.

Another of the dikes of the north-east of Ireland has converted a mass of red sandstone into hornstone.† By another, the slate-clay of the coal-measures has been indurated, and has assumed the character of

\* Dr. Berger, *Geol. Trans.*, first series, vol. iii. p. 172.

† Rev. W. Conybeare, *Geol. Trans.*, first series, vol. iii. p. 201.

flinty slate\* ; and in another place the slate-clay of the lias has been changed into flinty slate, which still retains numerous impressions of ammonites.† One of the green-stone dikes of the same country passes through a bed of coal, which it reduces to a cinder for the space of nine feet on each side. ‡

The secondary sandstones in Sky are converted into solid quartz in several places where they come in contact with veins or masses of trap ; and a bed of quartz, says Dr. Macculloch, has been found near a mass of trap, among the coal-strata of Fife, which was in all probability a stratum of ordinary sandstone subsequently indurated by the action of heat. §

*Alterations of strata in contact with granite.*— Having selected these from innumerable examples of changes produced by volcanic dikes, we may next consider those caused by the contiguity of plutonic rocks. To some of these I have already adverted, when speaking of granite veins, and endeavouring to establish the igneous origin of granite. It was stated that the main body of the Cornish granite sends forth veins through the killas of that country ||, — a coarse argillaceous schist, which is converted into hornblende-schist near the contact with the veins. These appearances are well seen at the junction of the granite and killas in St. Michael's Mount, a small island nearly three hundred feet high, situated in the bay, at a distance of about three miles from Penzance.

In the department of the Hautes Alpes, in France,

\* Rev. W. Conybeare, Geol. Trans., first series, vol. iii. p. 205.

† Ibid. p. 213., and Playfair, *Illust. of Hutt. Theory*, § 253.

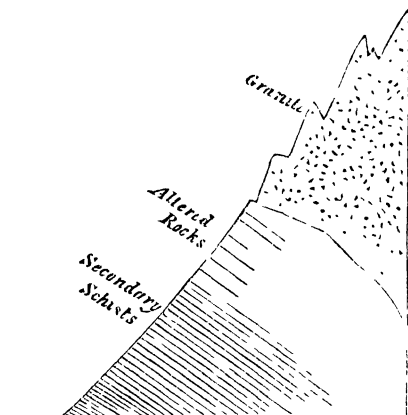
‡ Ibid., p. 206.

§ *Syst. of Geol.*, vol. i. p. 206.

|| See diagram, No. 141.

near Vizille, M. Elie de Beaumont traced a black argillaceous limestone, charged with belemnites, to within a few yards of a mass of granite. Here the

No. 144.



*Junction of granite with Jurassic or oolite strata in the Alps, near Champoleon.*

limestone begins to put on a granular texture, but is extremely fine-grained. When nearer the junction, it becomes grey and has a saccharoid structure. In another locality, near Champoleon, a granite composed of quartz, black mica, and rose-coloured felspar, is observed partly to overlie the secondary rocks, producing an alteration which extends for about thirty feet downwards, diminishing in the beds which lie farthest from the granite. (See woodcut, No. 144.) In the altered mass the argillaceous beds are hardened, the limestone is saccharoid, the grits quartzose, and in the midst of them is a thin layer of an imperfect granite. It is also an important circumstance, that, near the point of contact, both the granite and the secondary rocks become metalliferous, and contain nests and small veins of

blende, galena, iron, and copper pyrites. The stratified rocks become harder and more crystalline, but the granite, on the contrary, softer and less perfectly crystallized near the junction.\*

It will appear from sections described by M. Hugi, that some of the secondary beds of limestone and slate, which are in a similar manner overlaid by granite, have been altered into gneiss and mica-schist.† Some of these altered sedimentary formations are supposed, by M. Elie de Beaumont, to be of the age of the lias of England, and others to be even as modern as the jurassic or oolite formations.

We can scarcely doubt, in these cases, that the heat communicated by the granitic mass reduced the contiguous strata to semifusion, and that, on cooling slowly, the rock assumed a crystalline texture. The experiments of Gregory Watt prove, distinctly, that a rock need not be perfectly melted in order that a rearrangement of its component particles should take place, and that a more crystalline texture should ensue. We may easily suppose, therefore, that all traces of shells and other organic remains may be destroyed, and that new chemical combinations may arise, without the mass being so fused as that the lines of stratification should be wholly obliterated.

In allusion to the passage from granite to gneiss above described ‡, Dr. Macculloch remarks, that “in numerous parts of Scotland, where the leading masses of gneiss are schistose, evenly stratified, and

\* Elie de Beaumont, sur les Montagnes de l'Oisans, &c., Mém. de la Soc. d'Hist. Nat. de Paris, tome v.

† Natur. Historische Alpenreise, Soleure, 1830.

‡ Page 280.



scarcely ever traversed by granite veins, they become contorted and irregular as they approach the granite; assuming also the granitic character, and becoming intersected by veins, numerous in proportion to the vicinity of the mass. The conclusion," he adds, "is obvious; the fluid granite has invaded the aqueous stratum as far as its influence could reach, and thus far has filled it with veins, disturbed its regularity, and generated in it a new mineral character, often absolutely confounded with its own. And if the more remote beds, and those alternating with other rocks, are not thus affected, it is not only that it has acted less on those, but that, if it had equally affected them, they never could have existed, or would have been all granitic and venous gneiss.\*

According to these views, gneiss and mica-schist may be nothing more than micaceous and argillaceous sandstones altered by heat; and certainly, in their mode of stratification and lamination, they correspond most exactly. Granular quartz may have been derived from siliceous sandstone, compact quartz from the same. Clay-slate may be altered shale, and shale appears to be clay which has been subjected to great pressure. Granular marble has probably originated in the form of ordinary limestone, having in many instances been replete with shells and corals now obliterated, while calcareous sands and marls have been changed into impure crystalline limestones.

"Hornblende schist," says Dr. Macculloch, "may at first have been mere clay, for clay or shale is found altered by trap into Lydian stone, a substance differing from hornblende-schist almost solely in compactness

\* Syst. of Geol., vol. ii. p. 145.

and uniformity of texture.”\* “In Shetland,” remarks the same author, “argillaceous schist (or clay-slate), when in contact with granite, is sometimes converted into hornblende-schist, the schist becoming first siliceous, and ultimately, at the contact, hornblende-schist.”†

Associated with the rocks termed primary, we meet with anthracite, just as we find beds of coal in sedimentary formations; and we know that, in the vicinity of some trap dikes, coal is converted into anthracite.

This theory, if confirmed by observation and experiment, may enable us to account for the high position in the series usually held by clay-slate relatively to hornblende-schist, as also to gneiss and mica-schist, which so commonly alternate with hornblende-schist. For we must suppose the heat which alters the strata to proceed, in almost all cases, from below upwards, and to act with greatest intensity on the inferior strata. If, therefore, several sets of argillaceous strata or shales be superimposed upon each other in a vertical series of beds in the same district, the lowest of these will be converted into hornblende-schist, while the uppermost may continue in the condition of clay-slate.

*The term “Hypogene” proposed instead of Primary.*— It will appear from the reasoning explained in this and the preceding chapter, that the popular nomenclature of Geology, in reference to the so called “primary” rocks, is not only imperfect, but in a great degree founded on a false theory; inasmuch as some granites and granitic schists are of origin posterior to many secondary rocks. In other words, some *primary* form-

\* Syst. of Geol., vol. i. p. 210.

† Ibid., p. 211.

ations can already be shown to be newer than many *secondary* groups, — a manifest contradiction in terms.

Yet granite and gneiss, and the families of stratified and unstratified rocks connected with each of them, belong to one great natural division of mineral masses, having certain characters in common; and it is therefore convenient that the class to which they belong should receive some common name, — a name which must not be of chronological import, and must express, on the one hand, some peculiarity equally attributable to granite and gneiss (to the plutonic as well as the *altered* rocks), and which, on the other, must have reference to characters in which those rocks differ, both from the volcanic and from the *unaltered* sedimentary strata. I propose the term “hypogene” for this purpose, derived from ὑπο, *subter*, and γινομαι, *nascor*; a word implying the theory that granite and gneiss are both *netherformed* rocks, or rocks which have not assumed their present form and structure at the surface. It is true that gneiss and all stratified rocks must have been deposited originally at the surface, or on that part of the surface of the globe which is covered by water; but, according to the views explained in this and the foregoing chapter, they could never have acquired their crystalline texture, unless acted upon by heat under pressure in those regions, and under those circumstances where the plutonic rocks are generated.

*The term “Metamorphic” proposed for stratified primary.* — We may divide the hypogene rocks, then, into the unstratified, or plutonic, and the *altered* stratified. For these last the term “metamorphic” (from μετα, *trans*, μορφη, *form*,) may be used. The last-mentioned name need not, however, be often resorted

to, because we may speak of hypogene *strata*, hypogene *limestone*, hypogene *schist*; and this appellation will suffice to distinguish the formations so designated from the plutonic rocks. By referring to the table (No. I.) in the Appendix, the reader will see the chronological relation which I conceive the two classes of hypogene rocks to bear to the strata of different ages.

*No order of succession in hypogene formations.*—When we regard the tertiary and secondary formations simply as mineral masses uncharacterized by organic remains, we perceive an indefinite series of beds of limestone, clay, marl, siliceous sand, sandstone, coal, and other materials, alternating again and again without any fixed or determinate order of position. The same may be said of the hypogene formations; for in these a similar want of arrangement is manifest, if we compare those occurring in different countries. Gneiss, mica-schist, hornblende-schist, quartz rock, hypogene limestone, and the rest, have no invariable order of superposition, although, for reasons above explained, clay-slate must usually hold a superior position relatively to hornblende schist.

I do not deny that, in a particular mountain-chain, a chronological succession of hypogene formations may be recognized, for the same reason that in a country of limited extent there is an order of position in the secondary and tertiary rocks, limestone predominating in one part of the series, clay in another, siliceous sand in a third, and so of other compounds. It is probable that a similar prevalence of a regular order of arrangement in the hypogene series throughout certain districts led the earlier geologists into a belief, that they should be able to fix a definite order of succes-

sion for the various members of this great class throughout the world.

That expectation has certainly not been realized ; yet was it more reasonable than the doctrine of the universality of particular kinds of rock which were admitted to be of sedimentary origin ; for there is undoubtedly a remarkable identity in the mineral character of the hypogene formations, both stratified and unstratified, in all countries ; although the notion of a uniform order of succession in the different groups must be abandoned.

The student may, perhaps, object to the views above given of the relation of the sedimentary and metamorphic rocks, on the ground that there is frequently, indeed usually, an abrupt passage from one to the other. This phenomenon, however, admits of the same explanation as the fact, that the beds of lakes and seas are now frequently composed of hypogene rocks. In these localities the hypogene formations have been brought up near to the surface, and laid bare by denudation. New sedimentary strata are thrown down upon them, and in this manner the two classes of rocks, the aqueous and the hypogene, come into immediate contact, without any gradation from one to the other. As we suppose the plutonic and metamorphic rocks to have been uplifted at all periods in the earth's history, so as to have formed the bottom of the ocean and of lakes, by the same operations which have carried up marine strata to the summits of lofty mountains, we must suppose the juxtaposition of the two great orders of rocks now alluded to, to have been a necessary result of all former revolutions of the globe.

But occasionally a transition is observable from

strata containing shells, and displaying an evident mechanical structure, to others which are partially altered; and from these again we sometimes pass insensibly into the hypogene series. Some of the argillaceous schists in Cornwall are of this description, being undistinguishable from the hypogene schists of many countries, and yet exhibiting, in a few spots, faint traces of organic remains. In parts of Germany, also, there are schists which, from their chemical condition, are identical with hypogene-schists, yet are interstratified with greywacke, a rock probably modified by heat, but which contains casts of shells, and often displays unequivocal marks of being an aggregate of fragments of pre-existing rocks.

Those geologists who shrink from the theory, that all the hypogene strata, beautifully compact and crystalline as they are, have once been in the state of the ordinary mud, clay, marl, sand, gravel, limestone, and other deposits now forming beneath the waters, resort, in their desire to escape from such conclusions, to the hypothesis, that *chemical causes* once acted with intense energy, and that by their influence purely crystalline strata were precipitated; a theory which to me appears as mysterious and unphilosophical as the doctrine of a "plastic virtue," introduced by the earlier writers to explain the origin of fossil-shells and bones.

*Relative age of the visible hypogene rocks.* — It was stated, at the close of the last chapter, that a great portion of the plutonic rocks now visible are of higher antiquity than the oldest secondary strata; the same may be said of the stratified hypogene formations, which are therefore entitled to the appellation of primary, in the strict sense of the word, as anterior in age

to the greywacke, or oldest known fossiliferous group. But we can, in some instances, demonstrate that there are granites of posterior origin to certain secondary strata, and that *secondary* strata have been converted into the *metamorphic*. Examples of such phenomena are rare, and their rarity is quite consistent with the theory, that the hypogene formations, both stratified and unstratified, may have been always generated in nearly equal quantities during periods of equal duration.

I conceive that the granite and gneiss of periods more recent than the carboniferous and greywacke formations are still for the most part concealed; and those portions which are visible can rarely be shown, by geological evidence, to have originated during secondary periods. It is very possible, for example, that considerable tracts of hypogene strata in the Alps may be altered oolite, altered lias, or altered secondary rocks inferior to the lias; but we can scarcely ever hope to substantiate the fact, because, whenever the change of texture is complete, no characters remain to afford us any insight into the probable age of the mass. Where granite happens to have intruded itself in such a manner as partially to overlie a mass of lias or other strata, as in the case before alluded to (diagram No. 144., p. 286.), we may prove that *fossiliferous* strata have been converted into gneiss, mica-schist, clay-slate, or granular marble; but if the action of the heat upon the strata had been more intense, these inferences could not have been drawn; and it might then have been supposed that no Alpine hypogene strata were newer than the oldest secondary rocks.

Considerable difficulty and misapprehension, in re-

gard to the antiquity of the metamorphic rocks, may arise from the circumstance of their having been deposited at one period, and having assumed their crystalline texture at another. Thus, for example, if an Eocene granite should invade the lias, and superinduce a hypogene structure, to what period shall we refer the altered strata? Shall we say that they are metamorphic rocks of the Eocene or Liassic eras? They assumed their stratified form when the animals and plants of the lias flourished; they have become metamorphic during the Eocene period. It would be preferable, in such instances, I think, to consider them as hypogene strata of the Eocene period, or of that in which they were altered; yet it would rarely be possible to establish their true age. For this purpose we ought to know the granite, to which the change of texture was due, to be newer than the lias which it penetrated; but there would rarely be any date to show that this granite might not have been injected at the close of the Liassic period, or at some much later era.

The metamorphic rocks must in all cases be the oldest, that is to say, they must lie at the bottom of each series of superimposed strata; but the hypogene strata of one country may be, and frequently are, of a very different age from those of another. The greater part, however, of the visible hypogene rocks are, probably, more ancient than the oldest fossiliferous formations. In the latter, we frequently discover pebbles of hypogene rocks, namely, granite, gneiss, mica-schist, and clay-slate; and the carboniferous rocks often rest upon the hypogene without exhibiting any marks of change at the junction. According to the views before explained of the operations of earthquakes, we ought not to expect plutonic and metamor-



phic rocks of the more modern eras to have reached the surface, generally; for we must suppose many geological periods to elapse before a mass, which has assumed its particular form far below the level of the sea, can have been upraised and laid open to view above that level. Beds containing marine shells sometimes appear in the principal mountain-chains, at the height of two or three miles above the sea; but they always belong to formations of considerable antiquity: still more, then, should we be prepared to find the hypogene rocks now in sight to be of high relative antiquity, since, before they could be brought up to view, they must probably have risen from a site far inferior to the bottom of the ocean.

The cause of the great age of the plutonic and metamorphic rocks, *now in sight*, may be elucidated by a familiar illustration. Suppose two months to be the usual time required for passing from some tropical country to our island, and that an annual importation takes place of a certain species of insect which can only be reared in the climate of that equatorial country, and the ordinary term of whose life is two months. It is evident that no living individuals of that species could ever be seen in England except in extreme old age. The young may come annually into the world in great numbers, but, in order to see them, we must travel to lands near the equator.

In like manner, if the hypogene rocks can only originate at great depths in the regions of subterranean heat, and if it requires many geological epochs to raise them to the surface, they must be very ancient before they make their appearance in the superficial parts of the earth's crust. They may still be forming in every century, and they may have been produced

No. 145.

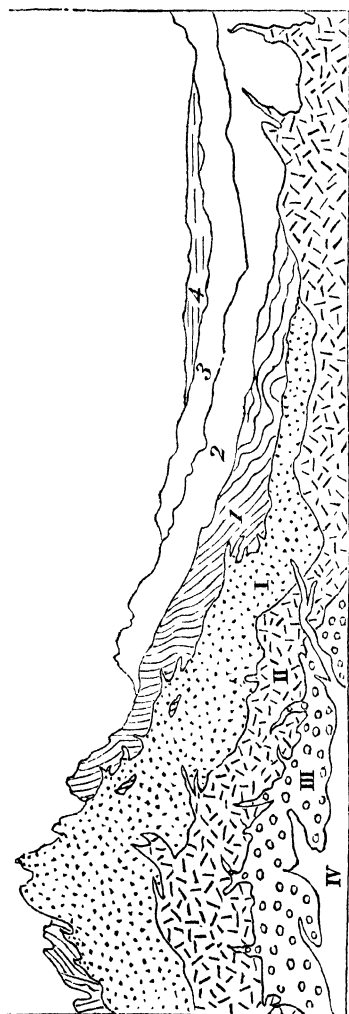


Diagram showing the relative position which the hypogene and sedimentary formations of different ages may occupy.

- |                         |                               |
|-------------------------|-------------------------------|
| I. Primary plutonic.    | 4. Recent strata.             |
| II. Secondary plutonic. | 3. Tertiary strata.           |
| III. Tertiary plutonic. | 2. Secondary strata.          |
| IV. Recent plutonic.    | 1. Primary metamorphic rocks. |

in equal quantities during each successive geological period of equal duration ; but in order to see them in a nascent state, slowly consolidating from a state of fusion, or semi-fusion, it would be necessary to descend into the " fuelled entrails " of the earth.

In the accompanying diagram, No. 145., an attempt is made to show the inverted order in which the sedimentary and plutonic formations may occur in the earth's crust ; subterposition in the plutonic, like superposition in the sedimentary rocks, being for the most part characteristic of a newer age.

The oldest plutonic rock, No. I., supposed to have consolidated from a state of fusion before any of the fossiliferous rocks now on the surface were deposited, has been upheaved at successive periods until it has become exposed to view in a mountain-chain. This protrusion of No. I. has been caused by the igneous agency which produced the new plutonic rocks Nos. II. III. and IV. Part of the metamorphic rocks No. 1. have also been raised to the surface by the same gradual process. It will be observed that the Recent *strata* No. 4. and the Recent plutonic rock No. IV. are the most remote from each other in position although of contemporaneous date. According to this hypothesis the convulsions of many periods will be required before *Recent* granite will be upraised so as to form the highest ridges and central axes of mountain-chains. During that time the *Recent* strata No. 4. might be covered by a great many newer sedimentary formations.

As the progress of decay and reproduction by aqueous agency is incessant on the surface of the continents, and in the bed of the ocean, while the hypogene rocks are generated below, or are rising

gradually from the volcanic foci, there must ever be a remodelling of the earth's surface in the time intermediate between the origin of each set of plutonic and metamorphic rocks, and the protrusion of the same into the atmosphere or the ocean. Suppose the principal source of the Etnean lavas to lie at the depth of ten miles, we may easily conceive that before they can be uplifted to the day several distinct series of earthquakes must occur, and between each of these there might usually be one or many periods of tranquillity. The time required for so great a development of subterranean movements might well be protracted until the deposition of a series of sedimentary rocks, equal in extent to all our secondary and tertiary formations, had taken place.

The relative age, therefore, of the *visible* plutonic and metamorphic rocks, as compared to the unaltered sedimentary strata, must always be determined by the relations of two forces, — the power which uplifts the hypogene rocks, and that aqueous agency which degrades and renovates the earth's surface; or, in other words, the relative age must depend on the quantity of aqueous action which takes place between two periods, that during which the heated and melted rocks are cooled and consolidated in the nether regions, and that of their emergence at the earth's surface.

*Volume of hypogene rocks supposed to have been formed since the Eocene period.* — If we were to indulge in speculations on the probable quantity of hypogene formations, both stratified and unstratified, which may have been formed beneath Europe and the European seas since the commencement of the Eocene period, it might be conjectured, that the mass has

equalled, if not exceeded in volume, the entire European continent. The grounds of this opinion will be understood by reference to what I have said of the causes which may have upheaved part of Sicily to its present height above the level of the sea since the beginning of the Newer Pliocene period.\* If the theory which, in that instance, attributes the disturbance and upheavings of the superficial strata to the action of subterranean heat be deemed admissible, the same argument will apply with no less force to every other district, elevated or depressed, since the commencement of the tertiary period.

But the remarks on the map of Europe, in the first book, have shown, that the conversion of sea into land, since the Eocene period, embraces an area equal to the greater part of Europe; and that even those tracts which had in part emerged before the Eocene era, such as the Alps, Apennines, and other mountain-chains, have risen to the additional altitude of from one thousand to four thousand feet since that era. I have also suggested the probability of a great amount of subsidence, and the conversion of considerable portions of European land into sea during the same period, — changes which may be supposed to arise from the influence of subterranean heat.

From these premises we may conclude, that the liquefaction and alteration of rocks by the operation of volcanic heat at successive periods has extended over a subterranean space equal at least in area to the present European continent, and has often pervaded a portion of the earth's crust four thousand feet or more in thickness.

\* See Vol. III. p. 370.

The principal effect of these volcanic operations in the nether regions, during the tertiary periods, or since the existing species began to flourish, has been to heave up to the surface hypogene formations of an age anterior to the carboniferous. The repetition of another series of movements, of equal violence, might upraise the plutonic and metamorphic rocks of many of the secondary periods; and if the same force should still continue to act, the next convulsions might bring up the *tertiary* and *recent* hypogene rocks; by which time we may imagine that nearly all the sedimentary strata now in sight would either have been destroyed by the action of water, or have assumed the metamorphic structure, or would have been melted down into plutonic and volcanic rocks.

The reader will find in the Appendix a table of the chronological relations of the principal divisions of rocks according to the views above set forth. The sketch is confessedly imperfect, but it will elucidate our theory of the connection which may exist between the hypogene rocks of different periods, and the alluvial, volcanic, and sedimentary formations. A second table is added, containing the names of some of the principal groups of sedimentary strata mentioned in this work, arranged in their order of superposition.

### *Concluding Remarks.*

In the history of the progress of geology, it has been stated\*, that the opinion originally promulgated by Hutton, "that the strata called *primitive* were mere altered sedimentary rocks," was vehemently opposed for a time, on the ground of its supposed

\* Book I. Vol. I. p. 91.

tendency to promote a belief in the past eternity of our planet. Before that period the absence of animal and vegetable remains in the so-called primitive strata had been appealed to, as proving that there had been an era when the planet was uninhabited by living beings, and when, as was also inferred, it was uninhabitable, and, therefore, probably in a nascent state.

The opposite doctrine, that the oldest visible strata might be the monuments of an antecedent period, when the animate world was already in existence, was declared to be equivalent to the assumption, that there never was a beginning to the present order of things. The unfairness of this charge was clearly pointed out by Playfair, who observed, "that it was one thing to declare that we had not yet discovered the traces of a beginning, and another to deny that the earth ever had a beginning."

I regret, however, to find that the bearing of my arguments in the first book has been misunderstood in a similar manner, for I have been charged with endeavouring to establish the proposition, that "the existing causes of change have operated with absolute uniformity from all eternity." \*

It is the more necessary to notice this misrepresentation of my views, as it has proceeded from a friendly critic, whose theoretical opinions coincide in general with my own, but who has, in this instance, strangely misconceived the scope of the argument. With equal justice might an astronomer be accused of asserting, that the works of creation extended throughout *infinite* space, because he refuses to take for granted that the remotest stars now seen in the heavens are on the utmost verge of the material universe. Every

\* Quarterly Review, No. 86., Oct. 1830, p. 464.

improvement of the telescope has brought thousands of new worlds into view ; and it would, therefore, be rash and unphilosophical to imagine that we already survey the whole extent of the vast scheme, or that it will ever be brought within the sphere of human observation.

But no argument can be drawn from such premises in favour of the infinity of the space that has been filled with worlds ; and if the material universe has any limits, it then follows that it must occupy a minute and infinitesimal point in infinite space.

So if, in tracing back the earth's history, we arrive at the monuments of events which may have happened millions of ages before our times, and if we still find no decided evidence of a commencement, yet the arguments from analogy in support of the probability of a beginning remain unshaken ; and if the past duration of the earth be finite, then the aggregate of geological epochs, however numerous, must constitute a mere moment of the past, a mere infinitesimal portion of eternity.

It has been argued, that, as the different states of the earth's surface, and the different species by which it has been inhabited, have all had their origin, and many of them their termination, so the entire series may have commenced at a certain period. It has also been urged, that, as we admit the creation of man to have occurred at a comparatively modern epoch, — as we concede the astonishing fact of the first introduction of a moral and intellectual being, — so also we may conceive the first creation of the planet itself.

I am far from denying the weight of this reasoning from analogy ; but, although it may strengthen our conviction, that the present system of change has not



gone on from eternity, it cannot warrant us in presuming that we shall be permitted to behold the signs of the earth's origin, or the evidences of the first introduction into it of organic beings. We aspire in vain to assign limits to the works of creation in *space*, whether we examine the starry heavens, or that world of minute animalcules which is revealed to us by the microscope. We are prepared, therefore, to find that in *time* also the confines of the universe lie beyond the reach of mortal ken. But in whatever direction we pursue our researches, whether in time or space, we discover every where the clear proofs of a Creative Intelligence, and of His foresight, wisdom, and power.

As geologists, we learn that it is not only the present condition of the globe which has been suited to the accommodation of myriads of living creatures, but that many former states also have been adapted to the organization and habits of prior races of beings. The disposition of the seas, continents, and islands, and the climates, have varied; the species likewise have been changed, and yet they have all been so modelled, on types analogous to those of existing plants and animals, as to indicate throughout a perfect harmony of design and unity of purpose. To assume that the evidence of the beginning or end of so vast a scheme lies within the reach of our philosophical inquiries, or even of our speculations, appears to be inconsistent with a just estimate of the relations which subsist between the finite powers of man and the attributes of an Infinite and Eternal Being.

## APPENDIX.

TABLE I.

*Showing the Relations of the Alluvial, Aqueous, Volcanic, and Hypogene Formations of different ages.*

Periods.	Formations.	Some of the Localities where the Formations occur.		
I. RECENT.	A. Table II.	Alluvial. - - -	Beds of existing rivers, &c., book iii. ch. xiv.	
		Aqueous. {	a. Marine.	Coral reefs of the Pacific, book iii. ch. xviii.
			b. Freshwater.	Bed of Lake Superior, &c., book ii. ch. iv.
		Volcanic. - - -	Etna, Vesuvius, book ii. part 2. chs. ii. iii. iv.	
Hypogene. {	a. Plutonic.	Concealed; foci of active volcanos, book iv. ch. xxv.		
	b. Metamorphic.	Concealed; around the foci of active volcanos, book iv. ch. xxvi.		
II. TERTIARY.	1. Newer Pliocene. B. Table II.	Alluvial. - - -	Gravel covering the Newer Pliocene strata of Sicily.	
		Aqueous. {	a. Marine.	Val di Noto, Sicily.
			b. Freshwater.	Colle, in Tuscany.
		Volcanic. - - -	Val di Noto, Sicily.	
Hypogene. {	a. Plutonic.	Concealed; foci of Newer Pliocene volcanos—underneath the Val di Noto, Vol. III. p. 370., and book iv. ch. xxv.		
	b. Metamorphic.	Concealed; near the foci of Newer Pliocene volcanos—underneath the Val di Noto, Vol. III. p. 370., and book iv. ch. xxvi.		

TABLE I. — *continued.*

Periods.	Formations.	Some of the Localities where the Formations occur.		
II. TERTIARY — <i>continued.</i>	2. Older Pliocene. C. Table II.	Alluvial. - - -	Norfolk? Vol. IV. p. 26.	
		Aqueous. {	a. Marine. {	Subapennine formations, Vol. IV. p. 1.
			b. Freshwater. {	Near Sienna, Vol. IV. p. 7.
		Volcanic. - - -		Tuscany, Vol. IV. p. 7.
	Hypogene. {	a. Plutonic. {	<i>Concealed</i> ; foci of Older Pliocene volcanos — beneath Tuscany.	
		b. Metamorphic. {	<i>Concealed</i> ; probably near the same foci.	
	3. Miocene. D. Table II.	Alluvial. - - -	Mont Perrier, Auvergne — Orleanais, Vol. IV. pp. 82. 85.	
		Aqueous. {	a. Marine. {	Bordeaux. Dax.
			b. Freshwater. {	Saucats, near Bordeaux, Vol. IV. p. 69.
		Volcanic. - - -		Hungary, Vol. IV. p. 88.
	Hypogene. {	a. Plutonic. {	<i>Concealed</i> ; foci of Miocene volcanos — beneath Hungary.	
		b. Metamorphic. {	<i>Concealed</i> ; probably around the same foci.	
4. Eocene. E. Table II.	Alluvial. - - -	Summit of North and South Downs? Vol. IV. p. 205.		
	Aqueous. {	a. Marine. {	Paris and London basins.	
		b. Freshwater. {	Isle of Wight — Auvergne.	
	Volcanic. - - -		Ronca, Vicentine, Vol. IV. p. 155.; oldest volcanic rocks of the Limagne d'Auvergne, book iv. ch. xix.	
Hypogene. {	a. Plutonic. {	<i>Concealed</i> ; foci of Eocene volcanos — beneath Vicentine and the Limagne d'Auvergne.		
	b. Metamorphic. {	<i>Concealed</i> ; probably near the same foci.		

TABLE I. — *continued.*

Periods.	Formations	Some of the Localities where the Formations occur		
III. SECONDARY.	1. Cretaceous group. F. Table II.	Alluvial.	{ Wiltshire. North Downs. Flamborough Head. { Northern flanks of the Pyrenees? Near Dax?	
		Aqueous. { a. Marine.		
		{ b. Freshwater.		
		Volcanic. - - -		
	2. Wealden group. G. Table II.	Table II.	Alluvial.	{ Portland "Dirt-bed" (containing pebbles).
			Aqueous. { a. Marine.	{ Weald of Surrey, Kent, and Sussex, book iv. ch. xxi.
			{ b. Freshwater.	
			Volcanic.	
	Hypogene. { a. Plutonic. b. Metamorphic.			
	3. Oolite group. H. Table II.	Table II.	Alluvial.	{ Oxford. Bath. Jura chain. { Hebrides? { Concealed; beneath the Hebrides.
			Aqueous. { a. Marine.	
			{ b. Freshwater.	
			Volcanic. - - -	
	4. Lias group. I. Table II.	Table II.	Alluvial.	{ Lyme Regis. Whitby. Aberthaw. { Hebrides?
			Aqueous. { a. Marine.	
			{ b. Freshwater.	
Volcanic. - - -				
5. New Red Sandstone group. K. Table II.	Table II.	Alluvial.	{ Cheshire. Staffordshire. Vosges. Westphalia (Muschelkalk). { Near Exeter, Devon. { Concealed; beneath De- vonshire?	
		Aqueous. { a. Marine.		
		{ b. Freshwater.		
		Volcanic. - - -		
		Hypogene. { a. Plutonic. b. Metamorphic.		

TABLE I. — *continued.*

Periods.	Formations.	Some of the Localities where the Formations occur.	
III. SECONDARY — <i>continued.</i>	6. Carboniferous group. I. Table II.	Alluvial.	Clifton. Mendip. Edinburgh. Coal measures of North of England and near Edinburgh. Forfarshire. Edinburgh. Durham. High Teesdale. <i>Concealed</i> ; beneath Edinburgh, Northumberland, Durham. Near the Plutonic rocks of the same period.
		Aqueous. {	
		<i>a.</i> Marine.	
		<i>b.</i> Freshwater.	
		Volcanic. - - -	
		Hypogene. {	
		<i>a.</i> Plutonic.	
		<i>b.</i> Metamorphic.	
	7. Greywacke group. M. Table II.	Alluvial.	Wenlock, Shropshire. Shropshire. <i>Concealed</i> ; beneath Shropshire. Near the Plutonic rocks of the same period.
		Aqueous. {	
<i>a.</i> Marine.			
<i>b.</i> Freshwater.			
	Volcanic. - - -		
	Hypogene. {		
	<i>a.</i> Plutonic.		
	<i>b.</i> Metamorphic.		
IV. PRIMARY ROCKS.*	Alluvial. } Aqueous. } Volcanic. }	- - -	Probably all destroyed by denudation, or converted into hypogene.
	Hypogene. {	Plutonic.	Perhaps a considerable part of the granite now visible.
			Probably a large proportion of the gneiss, mica-schist, and other stratified crystalline rocks now visible.
		Metamorphic.	

\* By primary formations are meant those, whether stratified or unstratified, which are older than the most ancient European group (greywacke), in which distinct fossils have as yet been discovered.

TABLE II.

*Showing the Order of Superposition, or Chronological Succession, of the principal Sedimentary Deposits or Groups of Strata in Europe.*

This Table is referred to in the Twenty-third Chapter and in the Glossary.

Periods and Groups.	Names of the principal Members and Mineral Nature of the Formation in Countries where it has been most studied.	Some of the Localities where the Formation occurs.	
I. RECENT PERIOD.	The deposits of this period are for the most part concealed under existing lakes and seas.		
	A.	Consolidated sandy and gravelly beds (a), travertin limestones (b), calcareous sandstones with broken shells (c), coral limestone, consisting of corals, shells, &c. (d), compact limestone (e).	<p>a. Delta of the Rhone.</p> <p>b. Tivoli, and other parts of Italy.</p> <p>c. Shore of island of Guadaloupe.</p> <p>d. Coral reefs in Pacific, &amp;c.</p> <p>e. Bermudas.</p>
II. TERTIARY PERIOD.	B. Newer Pliocene.	<p>MARINE. Limestone, sands, clays, sandstones, conglomerates, marls with gypsum; containing marine fossils (a).</p> <p>FRESHWATER. Sands, clays, sandstones, lignites, &amp;c.; containing land and freshwater fossils (b).</p>	<p>a. Sicily, Ischia.</p> <p>b. Colle in Tuscany.</p>
	C. Older Pliocene.	<p>Subapennine marl, Subapennine yellow sand, English "crag," and other deposits, as in B., containing marine fossils (a).</p> <p>Similar deposits to B.; containing land and freshwater fossils (b).</p>	<p>a. Subapennine formations, Perpignan, Nice, Norfolk, and Suffolk.</p> <p>b. Near Sienna, &amp;c.</p>
	D. Miocene.	<p>Faluns of the Loire, and other deposits varying in mineral composition, as those in B. and C., containing marine fossils (a).</p> <p>Similar deposits to B. and C.; containing land and freshwater fossils (b).</p>	<p>a. Touraine, Bordeaux, Valley of Bormida, Superga near Turin, Basin of Vienna.</p> <p>b. Saucats, twelve miles south of Bordeaux.</p>

TABLE II. — *continued.*

Periods and Groups.	Names of the principal Members and Mineral Nature of the Formation, in Countries where it has been most studied.		Some of the Localities where the Formation occurs.	
II. TERTIARY PERIOD— <i>continued.</i>	E.  Eocene.	<i>Calcaire grossier</i> (a), <i>London clay</i> , sands, sandstones, &c., with <i>marine</i> fossils (b).	<i>Calcaire siliceux</i> — sandstones and conglomerates, red marl, green and white marls, limestone, gypseous marls, — with <i>land</i> and <i>fresh-water</i> fossils (c).	a. Paris basin. b. Paris, London, and Hampshire basins, Isle of Wight. c. Paris basin, Isle of Wight, Auvergne, Velay, Cantal.
	III. SECONDARY PERIOD.	F.  Cretaceous Group.	1. <i>Maestricht Beds.</i> — Soft yellowish-white limestone with siliceous masses, resembling chalk (marine).	St. Peter's Mount, Maestricht. Ciply, near Mons.
2. <i>Chalk with flints</i> (marine).				
3. Chalk without flints (marine).				
4. <i>Upper green sand</i> (marine). — Marly stone, and sand with green particles; layers of calcareous sandstone.			North and South Downs, and parts of the intervening Weald of Kent, Surrey, and Sussex.	
5. <i>Gault</i> (marine). — Blue clay, with numerous fossils, passing into calcareous marl in the lower parts.			Yorkshire, North of Ireland. Beauvais, France.	
6. <i>Lower green sand</i> (marine). — Grey, yellowish, and greenish sands, ferruginous sands and sandstones, clays, cherts, and siliceous limestones.				
Wealden Group.	G.	1. <i>Weald clay</i> (freshwater). — Clay, for the most part without intermixture of calcareous matter, sometimes including thin beds of sand and shelly limestone.	1, 2. Extensively deve-	

TABLE II. — *continued.*

Periods and Groups.	Names of the principal Members and Mineral Nature of the Formation, in Countries where it has been most studied.	Some of the Localities where the Formation occurs.	
III. SECONDARY PERIOD — <i>continued.</i>	Wealden Group, <i>continued.</i>	G. 2. <i>Hastings sands</i> (freshwater). — Grey, yellow, and reddish-brown sands, sandstones, clays, calcareous grits passing into limestone.	} loped in the central parts of Kent, Surrey, and Sussex. 3. Isle of Purbeck, in Dorsetshire.
		3. <i>Purbeck beds</i> (freshwater). — Various kinds of limestones and marls.	
	Oolite, or Jura Limestone Group.	H. 1. <i>Portland beds</i> (marine). — Coarse shelly limestone, fine-grained white limestone, compact limestone — all more or less of an oolitic structure; beds of cherts.	Isle of Portland, Tisbury in Wiltshire, Aylesbury.
		2. <i>Kimmeridge clay</i> (marine). — Blue and greyish-yellow slaty clay, containing gypsum, bituminous slate (Kimmeridge coal).	Near Kimmeridge on coast of Dorsetshire — Sunning Well, near Oxford.
		3. <i>Coral rag</i> (marine). — Calcareous shelly freestones, largely oolitic; coarse limestone, full of corals; yellow sands; calcareous siliceous grits.	Headington, near Oxford — Farringdon, in Berkshire — Calne and Steeple Ashton, in Wiltshire — Somersetshire.
4. <i>Oxford clay</i> (marine). — Dark blue tenacious clay, with septaria, bituminous shale, sandy limestone (Kelloway rock), iron pyrites, gypsum.		New Malton, in Yorkshire — Lincolnshire — Cambridgeshire — Huntingdonshire, and midland counties — abundantly near Oxford — Somersetshire — Dorsetshire.	
5. <i>Cornbrash</i> (marine). — Grey or bluish rubbly limestone, separated by layers of clay.		Malmsbury, Atford, Wraxall, Chippenham.	



TABLE II. — *continued.*

Periods and Groups.	Names of the principal Members and Mineral Nature of the Formation, in Countries where it has been most studied.	Some of the Localities where the Formation occurs.
III. SECONDARY PERIOD — <i>continued.</i>	<p>H. 6. <i>Forest marble</i> (marine).— Calcareo-siliceous sand and gritstone; thin fissile beds of limestone, with clay partings; coarse shelly limestone.</p>	<p>Whichwood Forest, Oxfordshire — Frome, south-east of Bath.</p>
	<p>7. <i>Great oolite</i> (marine). — White and yellow oolitic calcareous freestone, coarse shelly limestone, layers of clay. Oolitic limestone, with remains of land animals, birds, amphibia, plants, sea-shells (a).</p>	<p>Kettering in Northamptonshire — Bath — Burford in Oxfordshire — Bradford in Wiltshire. a. Stonesfield, near Woodstock, Oxfordshire.</p>
	<p>8. <i>Inferior oolite</i> (marine).— Fuller's earth, soft freestone, sand with calcareous concretions.</p>	<p>Cotteswold Hills — Dundry Hill, near Bristol.</p>
	<p>Limestones of various qualities, clays, sands, and sandstone, containing the same fossils as those occurring in the series of the oolitic group of England, constitute the main body of the Jura chain of mountains, and cover vast tracts of country in Germany.</p>	
<p>I. Lias Group.</p>	<p><i>Lias</i> (marine) — Blue, white, and yellow earthy limestone, usually in thin beds, interstratified with clay, often slaty and bituminous. Dark blue marl, with a few irregular rubbly limestone beds — sandy marlstone.</p>	<p>Lyme Regis in Dorsetshire, and in many parts of Somersetshire — Yorkshire — in Sutherlandshire, the Hebrides, and North of Ireland. In France, as at Metz, and, to a considerable extent, in Germany, as in the Swabian Jura.</p>
<p>K.</p>	<p>1. <i>Keuper, or variegated marls.</i> — Red, grey, green, blue, and white marls, sandstones, conglomerates, and shells, containing gypsum and rock-salt.</p>	<p>Neighbourhood of Vosges mountains, and many parts of Wurtemberg and Westphalia, and other parts of Germany.</p>

TABLE II. — *continued.*

Periods and Groups.	Names of the principal Members and Mineral Nature of the Formation, in Countries where it has been most studied.	Some of the Localities where the Formation occurs.
III. SECONDARY PERIOD — <i>continued.</i>	K. New Red Sandstone Group — <i>continued.</i>	2. <i>Muschelkalk</i> (marine).— Grey, blue, and blackish limestone, siliceous layers, and nodules. <i>Magnesian limestone</i> , marls of different colours, gypsum, and rock-salt.
		Extensively developed in Germany and France. Hitherto no beds in England have been identified with the formation.
		3. <i>Variiegated (Bunter) sandstone</i> . — Red, white, blue, and green siliceo-argillaceous sandstone, often micaceous, and containing gypsum and rock-salt.
		Nottinghamshire — Yorkshire.
		4. <i>Magnesian limestone</i> (marine).— Compact, shelly limestone, yellow magnesian limestone, marl slate, red marl, and gypsum.
		Nottinghamshire, Derbyshire, Yorkshire, Durham, Northumberland. Departments of Soane and Loire, Hartz mountains.
	5. <i>Red conglomerate</i> .— Sandstones, conglomerates, sands, and marls.	Neighbourhood of Exeter.
	L. Carboniferous Group.	1. <i>Coal measures</i> (fresh-water?). — Sandstones, grits, conglomerates, clays with ironstone, shales, and limestone, interstratified with beds of coal.
	Northumberland, Durham, Yorkshire, Lancashire, Derbyshire, Staffordshire, Gloucestershire, Somersetshire, South Wales, Valleys of the Forth and Clyde. District of Liege, Westphalia, Silesia, Bohemia, &c.	
	2. <i>Mountain limestone</i> (marine). — Grey, compact, and crystalline limestone, abounding in lead ore in North of England, and alternating with coal measures in Scotland.	
	Mendip Hills, Somersetshire, Derbyshire, Yorkshire, Lancashire, Westmoreland, Durham, Northumberland, Lanarkshire, Linlithgowshire, many parts of Ireland. North west of Germany, Belgium, North of France.	

TABLE II. — *continued.*

Periods and Groups.	Names of the principal Members and Mineral Nature of the Formation, in Countries where it has been most studied.	Some of the Localities where the Formation occurs.
III. SECONDARY PERIOD — <i>continued.</i>  Graywacke Group.	L. 3. <i>Old red sandstone.</i> — Coarse and fine siliceous sandstones and conglomerates of various colours, red predominating.	Extensively developed in Shropshire and Herefordshire, Brecknockshire, Dumfriesshire, Forfarshire. Silesia, Bohemia.
	M. 1. <i>Ludlow rocks</i> (marine).— Argillaceous limestone, sandy shale.	Ludlow Castle, Shropshire; Aymestry and Woolhope, Herefordshire.
	2. <i>Wenlock and Dudley rocks</i> (marine). — Coralline limestone and argillaceous shale, with nodules of earthy limestone.	Wenlock Edge, Shropshire; Dudley, Worcestershire.
	3. <i>Horderley and May Hill rocks</i> (marine).— Shelly limestone and micaceous sandstone, quartzose grits and sandy limestones.	Horderly, Shropshire; and May Hill, Gloucestershire.
	4. <i>Builth and Llandeilo flags</i> (marine). — Calcareous flags, sandstone and schist.	Llandrindod, near Builth, Radnorshire.
5. <i>Longmynd rocks</i> (no organic remains yet observed).— Sandstone conglomerate, slate, &c., many thousand feet in thickness.	Longmynd Hills, Shropshire.	

## GLOSSARY

OF GEOLOGICAL AND OTHER SCIENTIFIC TERMS USED  
IN THIS WORK.

- ACEPHALOUS.** The Acephala are that division of molluscous animals which, like the oyster and scallop, are without heads. The class Acephala of Cuvier comprehends many genera of animals with bivalve shells, and a few which are devoid of shells. *Etym.*, α, α, without, and κεφαλη, *cephale*, the head.
- ALEMBIC.** An apparatus for distilling.
- ALGÆ.** An order or division of the cryptogamic class of plants. The whole of the sea-weeds are comprehended under this division, and the application of the term in this work is to marine plants. *Etym.*, *alga*, sea-weed.
- ALUM-STONE, ALUMEN, ALUMINOUS.** Alum is the base of pure clay, and strata of clay are often met with containing much iron-pyrites. When the latter substance decomposes, sulphuric acid is produced, which unites with the aluminous earth of the clay to form sulphate of alumine, or common alum. Where manufactories are established for obtaining the alum, the indurated beds of clay employed are called Alum-stone.
- ALLUVIAL.** The adjective of alluvium, which see.
- ALLUVION.** Synonymous with alluvium, which see.
- ALLUVIUM.** Earth, sand, gravel, stones, and other transported matter which has been washed away and thrown down by rivers, floods, or other causes, upon land not *permanently* submerged beneath the waters of lakes or seas. *Etym.*, *alluo*, to wash upon. For a further explanation of the term, as used in this work, see Vol. II. p. 146., and Vol. III. p. 421.
- AMMONITE.** An extinct and very numerous genus of the order of molluscous animals called Cephalopoda, allied to the

modern genus *Nautilus*, which inhabited a chambered shell, curved like a coiled snake. Species of it are found in all geological periods of the secondary strata; but they have not been seen in the tertiary beds. They are named from their resemblance to the horns on the statues of Jupiter Ammon.

**AMORPHOUS.** Bodies devoid of regular form. *Etym.*, *a*, *a*, without, and *μορφη*, *μορφη*, form.

**AMYGDALOID.** One of the forms of the Trap-rocks, in which agates and simple minerals appear to be scattered like almonds in a cake. *Etym.*, *αμνγδαλα*, *amygdala*, an almond.

**ANALCIME.** A simple mineral of the Zeolite family, also called Cubizite, of frequent occurrence in the trap-rocks.

**ANALOGUE.** A body that resembles or corresponds with another body. A recent shell of the same species as a fossil-shell, is the analogue of the latter.

**ANOPLOTHERE, ANOPLOTHERIUM.** A fossil extinct quadruped belonging to the order Pachydermata, resembling a pig. It has received its name because the animal must have been singularly wanting in means of defence, from the form of its teeth and the absence of claws, hoofs, and horns. *Etym.*, *ανοπλος*, *anoplos*, unarmed, and *θηριον*, *therion*, a wild beast.

**ANTAGONIST POWERS.** Two powers in nature, the action of the one counteracting that of the other, by which a kind of equilibrium or balance is maintained, and the destructive effect prevented that would be produced by one operating without a check.

**ANTENNÆ.** The articulated horns with which the heads of insects are invariably furnished.

**ANTHRACITE.** A shining substance like black-lead; a species of mineral charcoal. *Etym.*, *ανθραξ*, *anthrax*, coal.

**ANTHRACOTHERIUM.** A name given to an extinct quadruped, supposed to belong to the Pachydermata, the bones of which were found in lignite and coal of the tertiary strata. *Etym.*, *ανθραξ*, *anthrax*, coal, and *θηριον*, *therion*, wild beast.

**ANTHROPOMORPHOUS.** Having a form resembling the human. *Etym.*, *ανθρωπος*, *anthropos*, a man, and *μορφη*, *μορφη*, form.

**ANTICLINAL AXIS.** If a range of hills, or a valley, be com-

- posed of strata, which on the two sides dip in opposite directions, the imaginary line that lies between them, towards which the strata on each side rise, is called the anticlinal axis. In a row of houses with steep roofs facing the south, the slates represent inclined strata dipping north and south, and the ridge is an east and west anticlinal axis. For a farther explanation, with a diagram, see Vol. IV. p. 176.
- ANTISEPTIC.** Substances which prevent corruption in animal and vegetable matter, as common salt does, are said to be antiseptic. *Etym.*, *αντι*, against, and *σηπω*, *sepo*, to putrefy.
- ARENACEOUS.** Sandy. *Etym.*, *arena*, sand.
- ARGILLACEOUS.** Clayey, composed of clay. *Etym.*, *argilla*, clay.
- ARRAGONITE.** A simple mineral, a variety of carbonate of lime, so called from having been first found in Arragon, in Spain.
- AUGITE.** A simple mineral of a dark green, or black colour, which forms a constituent part of many varieties of volcanic rocks.
- AVALANCHES.** Masses of snow which, being detached from great heights in the Alps, acquire enormous bulk by fresh accumulations as they descend; and when they fall into the valleys below often cause great destruction. They are also called *lavanges*, and *lavanches*, in the dialects of Switzerland.
- BASALT.** One of the most common varieties of the Trap-rocks. It is a dark green or black stone, composed of augite and felspar, very compact in texture, and of considerable hardness, often found in regular pillars of three or more sides, called basaltic columns. Remarkable examples of this kind are seen at the Giant's Causeway, in Ireland, and at Fingal's Cave, in Staffa, one of the Hebrides. The term is used by Pliny, and is said to come from *basal*, an Æthiopian word signifying iron. The rock often contains much iron.
- "**BASIN**" of Paris, "**BASIN**" of London. Deposits lying in a hollow or trough, formed of older rocks, sometimes used in geology almost synonymously with "formations" to express

the deposits lying in a certain cavity or depression in older rocks.

**BELEMNITE.** An extinct genus of the order of molluscous animals called Cephalopoda, having a long, straight, and chambered conical shell. *Etym.*, βελεμνον, *belemnion*, a dart.

**BITUMEN.** Mineral pitch, of which the tar-like substance which is often seen to ooze out of the Newcastle coal when on the fire, and which makes it cake, is a good example. *Etym.*, *bitumen*, pitch.

**BITUMINOUS SHALE.** An argillaceous shale, much impregnated with bitumen, which is very common in the coal measures.

**BLENDE.** A metallic ore, a compound of the metal zinc with sulphur. It is often found in brown shining crystals, hence its name among the German miners, from the word *blenden*, to dazzle.

**BLUFFS.** High banks presenting a precipitous front to the sea or a river. A term used in the United States of North America.

**BOTRYOIDAL.** Resembling a bunch of grapes. *Etym.*, *βοτρυς*, *botrys*, a bunch of grapes, and *ειδος*, *eidōs*, form.

**BOWLDERS.** A provincial term for large rounded blocks of stone lying on the surface of the ground, or sometimes imbedded in loose soil, different in composition from the rocks in their vicinity, and which have been therefore transported from a distance.

**BRECCIA.** A rock composed of angular fragments connected together by lime or other mineral substance. An Italian term.

**CALC SINTER.** A German name for the deposits from springs holding carbonate of lime in solution — petrifying springs. *Etym.*, *kalk*, lime, *sintern*, to drop.

**CALCAIRE GROSSIER.** An extensive stratum, or rather series of strata, found in the Paris Basin, belonging to the Eocene tertiary period. See Table II. E, Appendix. *Etym.*, *calcaire*, limestone, and *grossier*, coarse.

**CALCAREOUS ROCK.** Limestone. *Etym.*, *calx*, lime.

**CALCAREOUS SPAR.** Crystallized carbonate of lime.

- CALCEDONY.** A siliceous simple mineral, uncrystallized. Agates are partly composed of calcedony.
- CARBON.** An undecomposed inflammable substance, one of the simple elementary bodies. Charcoal is almost entirely composed of it. *Etym.*, *carbo*, coal.
- CARBONATE OF LIME.** Lime combines with great avidity with carbonic acid, a gaseous acid only obtained fluid when united with water, — and all combinations of it with other substances are called *Carbonates*. All limestones are carbonates of lime, and quick lime is obtained by driving off the carbonic acid by heat.
- CARBONATED SPRINGS.** Springs of water, containing carbonic acid gas. They are very common, especially in volcanic countries, and sometimes contain so much gas, that if a little sugar be thrown into the water it effervesces like soda-water.
- CARBONIC ACID GAS.** A natural gas which often issues from the ground, especially in volcanic countries. *Etym.*, *carbo*, coal, because the gas is obtained by the slow burning of charcoal.
- CARBONIFEROUS.** A term usually applied, in a technical sense, to an ancient group of secondary strata, see Table II. L, Appendix ; but any bed containing coal may be said to be carboniferous. *Etym.*, *carbo*, coal, and *fero*, to bear.
- CATACLYSM.** A deluge. *Etym.*, *κατακλυζω*, *catacluzo*, to deluge.
- CEPHALOPODA.** A class of molluscous animals, having their organs of motion arranged round their head. *Etym.*, *κεφαλη*, *cephale*, head, and *ποδα*, *poda*, feet.
- CETACEA.** An order of vertebrated mammiferous animals inhabiting the sea. The whale, dolphin, and narwal, are examples. *Etym.*, *cete*, whale.
- CHALK.** A white earthy limestone, the uppermost of the secondary series of strata. See Table II. F, p. 310.
- CHERT.** A siliceous mineral, nearly allied to calcedony and flint, but less homogeneous and simple in texture. A gradual passage from chert to limestone is not uncommon.
- CHLORITIC SAND.** Sand coloured green by an admixture of the simple mineral chlorite. *Etym.*, *χλωρος*, *chloros*, green.
- CLINKSTONE,** called also phonolite, a felspathic rock of the Trap



family, usually fissile. It is sonorous when struck with a hammer, whence its name.

**COAL FORMATION.** This term is generally understood to mean the same as the Coal Measures. See Table II. L, p. 313. There are, however, "coal formations" in all the geological periods, wherever any of the varieties of coal form a principal constituent part of a group of strata.

**COLEOPTERA.** An order of insects (Beetles) which have four wings, the upper pair being crustaceous and forming a shield. *Etym.*, *κολεος*, *coleos*, a sheath, and *πτερον*, *pteron*, a wing.

**CONFORMABLE.** When the planes of one set of strata are generally parallel to those of another set which are in contact, they are said to be conformable. Thus the set *a, b*, diagram No. 102. Vol. IV. p. 68., rest conformably on the inferior set *c, d*; but *c, d* rest unconformably on *E*.

**CONGENERS.** Species which belong to the same genus.

**CONGLOMERATE OR PUDDINGSTONE.** Rounded water-worn fragments of rock or pebbles, cemented together by another mineral substance, which may be of a siliceous, calcareous, or argillaceous nature. *Etym.*, *con*, together, *glomero*, to heap.

**CONIFERÆ.** An order of plants which, like the fir and pine, bear cones or tops in which the seeds are contained. *Etym.*, *conus*, cone, and *fero*, to bear.

**COOMB.** A provincial name in different parts of England for a valley on the declivity of a hill, and which is generally without water.

**CORNBRASH.** A rubbly limestone, forming a soil extensively cultivated in Wiltshire for the growth of corn. It is a provincial term adopted by Smith. Brash is derived from *brecan*, Saxon, to break. See Table II. H, Appendix.

**CORNSTONE.** A provincial name for a red limestone, forming a subordinate bed in the Old Red Sandstone group.

**COSMOGONY, COSMOLOGY.** Words synonymous in meaning, applied to speculations respecting the first origin or mode of creation of the earth. *Etym.*, *κοσμος*, *kosmos*, the world, and *γονη*, *gonee*, generation, or *λογος*, *logos*, discourse.

**CRAG.** A provincial name in Norfolk and Suffolk for a deposit,

usually of gravel, belonging to the Older Pliocene period.  
See Table II. C, Appendix.

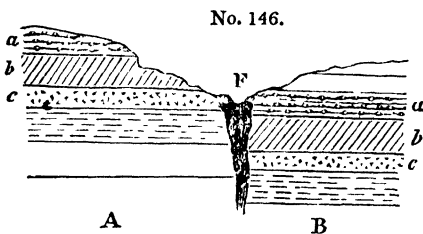
- CRATER.** The circular cavity at the summit of a volcano, from which the volcanic matter is ejected. *Etym.*, *crater*, a great cup or bowl.
- CRETACEOUS.** Belonging to chalk. *Etym.*, *creta*, chalk.
- CROP OUT.** A miner's or mineral surveyor's term, to express the rising up or exposure at the surface of a stratum or series of strata.
- CRUST OF THE EARTH.** See Earth's crust.
- CRUSTACEA.** Animals having a shelly coating or crust which they cast periodically. Crabs, shrimps, and lobsters are examples.
- CRYPTOGAMIC.** A name applied to a class of plants, such as ferns, mosses, sea-weeds, and fungi, in which the fructification or organs of reproduction are concealed. *Etym.*, *κρυπτος*, *kryptos*, concealed, and *γαμος*, *gamos*, marriage.
- CRYSTALS.** Simple minerals are frequently found in regular forms, with facets like the drops of cut glass of chandeliers. Quartz being often met with in rocks in such forms, and beautifully transparent like ice, was called *rock-crystal*, *κρυσταλλος*, *crystallos*, being Greek for ice. Hence the regular forms of other minerals are called crystals, whether they be clear or opaque.
- CRYSTALLIZED.** A mineral which is found in regular forms or crystals is said to be crystallized.
- CRYSTALLINE.** The internal texture which regular crystals exhibit when broken, or a confused assemblage of ill-defined crystals. Loaf-sugar and statuary-marble have a *crystalline* texture. Sugar-candy and calcareous spar are crystallized.
- CYCADÆÆ.** An order of plants which are natives of warm climates, mostly tropical, although some are found at the Cape of Good Hope. They have a short stem, surmounted by a peculiar foliage, termed pinnated fronds by botanists, which spreads in a circle. The term is derived from *κυκας*, *cycas*, a name applied by the ancient Greek naturalist Theophrastus to a palm.
- CYPERACEÆ.** A tribe of plants answering to the English sedges; they are distinguished from grasses by their stems being solid

and generally triangular, instead of being hollow and round. Together with *gramineæ* they constitute what writers on botanical geography often call *glumacæ*.

- DEBACLE.** A great rush of waters, which, breaking down all opposing barriers, carries forward the broken fragments of rocks, and spreads them in its course. *Etym.*, *débacler*, French, to unbar, to break up as a river does at the cessation of a long continued frost.
- DELTA.** When a great river, before it enters the sea, divides into separate streams, they often diverge and form two sides of a triangle, the sea being the base. The land included by the three lines, and which is invariably alluvial, was first called, in the case of the Nile, a delta from its resemblance to the letter of the Greek alphabet which goes by that name  $\Delta$ . Geologists apply the term to alluvial land formed by a river at its mouth, without reference to its precise shape.
- DENUDATION.** The carrying away by the action of running water of a portion of the solid materials of the land, by which inferior rocks are laid bare. *Etym.*, *denudo*, to lay bare.
- DESICCATION.** The act of drying up. *Etym.*, *desicco*, to dry up.
- DEOXIDIZED, DEOXIDATED.** Deprived of oxygen. Disunited from oxygen.
- DIAGONAL STRATIFICATION.** For an explanation of this term, see Vol. IV. p. 27.
- DICOTYLEDONOUS.** A grand division of the vegetable kingdom, founded on the plant having two *cotyledons* or seed-lobes. *Etym.*, *dis*, *dis*, double, and *κοτυληδον*, cotyledon.
- DIKES.** When a mass of the unstratified or igneous rocks, such as granite, trap, and lava, appears as if injected into a great rent in the stratified rocks, cutting across the strata, it forms a dike; and as they are sometimes seen running along the ground, and projecting, like a wall, from the softer strata on both sides of them having wasted away, they are called in the north of England and in Scotland *dikes*, the provincial name for wall. It is not easy to draw the line between dikes and veins. The former are generally of larger dimensions, and have their sides parallel for considerable distances; while veins have generally many ramifications, and these often thin away into slender threads.

- DILUVIUM.** Those accumulations of gravel and loose materials which, by some geologists, are said to have been produced by the action of a diluvian wave or deluge sweeping over the surface of the earth. *Etym.*, *diluvium*, deluge.
- DIP.** When a stratum does not lie horizontally, but is inclined, the point of the compass towards which it sinks is called the dip of the stratum, and the angle it makes with the horizon is called the angle or dip of inclination.
- DIPTERA.** An order of insects, comprising those which have only two wings. *Etym.*, *dis*, *dis*, double, and *πτερον*, *pteron*, wing.
- DOLERITE.** One of the varieties of the trap-rocks, composed of augite and felspar.
- DOLOMITE.** A crystalline limestone, containing magnesia as a constituent part. Named after the French geologist Dolomieu.
- DUNES.** Low hills of blown sand that skirt the shores of Holland, England, Spain, and other countries.
- EARTH'S CRUST.** Such superficial parts of our planet as are accessible to human observation.
- ELYTRA.** The wing-sheaths, or upper crustaceous membranes, which form the superior wings in the tribe of beetles. They cover the body and protect the true membranous wing. *Etym.*, *ελυτρον*, *elytron*, a sheath.
- EOCENE.** See explanation of this word, Vol. III. p. 306.
- ESCARPMENT,** the abrupt face of a ridge of high land. *Etym.*, *escarper*, French, to cut steep.
- ESTUARIES.** Inlets of the land, which are entered both by rivers and the tides of the sea. Thus we have the estuaries of the Thames, Severn, Tay, &c. *Etym.* *æstus*, the tide.
- EXPERIMENTUM CRUCIS.** A decisive experiment, so called because, like a cross or direction post, it directs men to true knowledge; or, as some explain it, because it is a kind of torture whereby the nature of the thing is extorted, as it were, by violence.
- FALUNS.** A French provincial name for some tertiary strata abounding in shells in Touraine, which resemble in lithological characters the "crag" of Norfolk and Suffolk.

**FAULT**, in the language of Miners, is the sudden interruption of the continuity of strata in the same plane, accompanied by a crack or fissure varying in width from a mere line to several feet, which is generally filled with broken stone, clay, &c.



The strata *a*, *b*, *c*, &c., must at one time have been continuous; but a fracture having taken place at the fault *F*, either by the up-

heaving of the portion *A*, or the sinking of the portion *B*, the strata were so displaced, that the bed *a* in *B* is many feet lower than the same bed *a* in the portion *A*.

**FAUNA**. The various kinds of animals peculiar to a country constitute its **FAUNA**, as the various kinds of plants constitute its **FLORA**. The term is derived from the **FAUNI**, or rural deities in Roman Mythology.

**FELSPAR**. A simple mineral, which, next to quartz, constitutes the chief material of rocks. The white angular portions in granite are felspar.

**FELSPATHIC**. Of or belonging to felspar.

**FERRUGINOUS**. Any thing containing iron. *Etym.*, *ferrum*, iron.

**FLOETZ ROCKS**. A German term applied to the secondary strata by the geologists of that country, because these rocks were supposed to occur most frequently in flat horizontal beds. *Etym.*, *flütz*, a layer or stratum.

**FLORA**. The various kinds of trees and plants found in any country constitute the **Flora** of that country in the language of botanists.

**FLUVIATILE**. Belonging to a river. *Etym.*, *fluvius*, a river.

**FORMATION**. A group, whether of alluvial deposits, sedimentary strata, or igneous rocks, referred to a common origin or period.

**FOSSIL**. All minerals used to be called fossils, but geologists now use the word only to express the remains of animals and

plants found buried in the earth. *Etym.*, *fossilis*, any thing that may be dug out of the earth.

- GALENA**, a metallic ore, a compound of lead and sulphur. It has often the appearance of highly polished lead. *Etym.*, *γαλεω*, *galeo*, to shine.
- GARNET**. A simple mineral generally of a deep red colour, crystallized, most commonly met with in mica slate, but also in granite and other igneous rocks.
- GASTEROPODS**. A division of the Testacea in which, as in the limpet, the foot is attached to the body. *Etym.*, *γαστηρ*, belly and *ποδα*, *poda*, feet.
- GAULT**. A provincial name in the east of England for a series of beds of clay and marl, the geological position of which is between the upper and lower green-sand. See Table II. F, Appendix.
- GEOLOGY, GEOGNOSY**. Both mean the same thing ; but, with an unnecessary degree of refinement in terms, it has been proposed to call our description of the structure of the earth *geognosy* (*Etym.*, *γέα*, *gea*, earth, and *γινωσκω*, *ginosco*, to know), and our theoretical speculations as to its formation *geology* (*Etym.*, *γέα*, and *λογος*, *logos*, a discourse).
- GLACIER**. Vast accumulations of ice and hardened snow in the Alps and other lofty mountains. *Etym.*, *glace*, French for ice.
- GLACIS**. A term borrowed from the language of fortification, where it means an easy insensible slope or declivity, less steep than a *talus*, which see.
- GNEISS**. A stratified primary rock, composed of the same materials as granite, but having usually a larger proportion of mica, and a laminated texture. The word is a German miner's term.
- GRAMINEÆ**, the order of plants to which grasses belong. *Etym.*, *gramen*, grass.
- GRANITE**. An unstratified or igneous rock, generally found inferior to or associated with the oldest of the stratified rocks, and sometimes penetrating them in the form of dikes and veins. It is usually composed of three simple minerals, felspar, quartz, and mica, and derives its name from having

a coarse *granular* structure ; *granum*, Latin for grain. Westminster, Waterloo, and London bridges, and the paving-stones in the carriage-way of the London streets, afford good examples of the most common varieties of granite.

**GRAYWACKE.** *Grauwacke*, a German name, generally adopted by geologists for the lowest members of the secondary strata, M, Table II. ; see also Vol. IV. p. 230. The rock is very often of a gray colour, hence the name, *grau*, being German for gray, and *wacke* being a provincial miner's term.

**GREENSAND.** Beds of sand, sandstone, limestone, belonging to the Cretaceous Period. See Table II. F, Appendix. The name is given to these beds because they often, but not always, contain an abundance of green earth or chlorite scattered through the substance of the sandstone, limestone, &c. See Vol. IV. p. 212.

**GREENSTONE**, a variety of trap, composed of hornblende and felspar.

**GRIT**, a provincial name for a coarse-grained sandstone.

**GYPNUM**, a mineral composed of lime and sulphuric acid, hence called also *sulphate of lime*. Plaster and stucco are obtained by exposing gypsum to a strong heat. It is found so abundantly near Paris, that Paris plaster is a common term in this country for the white powder of which casts are made. The term is used by Pliny for a stone used for the same purposes by the ancients. The derivation is unknown.

**GYPSEOUS**, of, or belonging to, gypsum.

**GYROGONITES.** Bodies found in freshwater deposits, originally supposed to be microscopic shells, but subsequently discovered to be the seed-vessel of freshwater plants of the genus *chara*. See Vol. III. p. 208. *Etym.*, *γυρος*, *gyros*, curved, and *γυρος*, *gonos*, seed, on account of their external structure.

**HEMIPTERA**, an order of insects, so called from a peculiarity in their wings, the superior being coriaceous at the base, and membranous at the apex, *ἡμισυ*, *hemisu*, half, and *πτερον*, *pteron*, wing.

**HORNBLLENDE**, a simple mineral of a dark green or black colour, which enters largely into the composition of several varieties of the trap rocks.

- HORNSTONE.** A siliceous mineral substance sometimes approaching nearly to flint, or common quartz. It has a conchoidal fracture, and is infusible, which distinguishes it from compact felspar.
- HYDROPHYTES.** Plants which grow in water. *Etym.*, ὑδωρ, *hydor*, water, and φυτόν, *phyton*, plant.
- HYPOGENE ROCKS.** For an explanation of this term, see Vol. IV. p. 289.
- INCANDESCENT,** white hot; — having a more intense degree of heat than red heat.
- ICEBERG.** Great masses of ice, often the size of hills, which float in the polar and northern seas. *Etym.*, ice, and *berg*, German for hill.
- ICHTHYOSAURUS,** a gigantic fossil marine reptile, intermediate between a crocodile and a fish. *Etym.*, ἰχθύς, *ichthus*, a fish, and σαύρα, *saura*, a lizard.
- INDUCTION,** a consequence, inference, or general principle drawn from a number of particular facts, or phenomena. The inductive philosophy, says Mr. Whewell, has been rightly described as a science which ascends from particular facts to general principles, and then descends again from these general principles to particular applications.
- INFUSORY ANIMALCULES.** Minute living creatures found in many *infusions*; and the term *infusoria* has been given to all such animalcules, whether found in infusions or in stagnant water, vinegar, &c.
- INSPISSATED.** Thickened. *Etym.*, spissus, thick.
- INVERTEBRATED ANIMALS.** Animals which are not furnished with a back-bone. For a further explanation, see “Vertebrated Animals.”
- ISOTHERMAL.** Such zones or divisions of the land, ocean, or atmosphere, which have an equal degree of mean annual warmth, are said to be isothermal, from ἴσος, *isos*, equal, and θερμη, *therme*, heat.
- JURA LIMESTONE.** The limestones belonging to the oolitic group, see Table II. H, Appendix, constitute the chief part of the mountains of the Jurs, between France and Switzerland,



and hence the geologists of the Continent have given the name to the group.

**KIMMERIDGE CLAY**, a thick bed of clay, constituting a member of the Oolite Group. See Table II. H, Appendix; so called because it is found well developed at Kimmeridge in the isle of Purbeck, Dorsetshire.

**LACUSTRINE**, belonging to a lake. *Etym.*, *lacus*, a lake.

**LAMINÆ**. Latin for plates; used in geology, for the smaller layers of which a stratum is frequently composed.

**LAMANTINE**. A living species of the herbivorous cetacea or whale tribe, which inhabits the mouths of rivers on the coasts of Africa and South America; the sea-cow.

**LAMELLIFEROUS**, having a structure consisting of thin plates or leaves like paper. *Etym.*, *lamella*, the diminutive of *lamina*, plate, and *fero*, to bear.

**LANDSLIP**. A portion of land that has slid down in consequence of disturbance by an earthquake, or from being undermined, by water washing away the lower beds which supported it.

**LAPIDIFICATION** — Lapidifying process. Conversion into stone. *Etym.*, *lapis*, stone, and *fo*, to make.

**LAPILLI**. Small volcanic cinders. *Lapillus*, a little stone.

**LAVA**. The stone which flows in a melted state from a volcano.

**LEUCITE**. A simple mineral found in volcanic rocks, crystallized, and of a white colour. *Etym.*, *λευκος*, *leucos*, white.

**LIAS**. A provincial name, adopted in scientific language, for a particular kind of limestone, which, being characterized together with its associated beds, by peculiar fossils, forms a particular group of the secondary strata. See Table II. I. Appendix.

**LIGNIPEROUS**. A term applied to insects which destroy wood. *Etym.*, *lignum*, wood, and *perdo*, to destroy.

**LIGNITE**. Wood converted into a kind of coal. *Etym.*, *lignum*, wood.

**LITHODOMI**. Molluscous animals which form holes in solid rocks, in which they lodge themselves. The holes are not perforated mechanically, but the rock appears to be dissolved. *Etym.*, *λιθος*, *lithos*, stone, and *δωμω*, *demo*, to build.

- LITHOGENOUS POLYPS.** Animals which form coral.
- LITHOIDAL.** Having a stony structure.
- LITHOLOGICAL.** A term expressing the stony structure or character of a mineral mass. We speak of the lithological character of a stratum as distinguished from its zoological character.  
*Etym.*, *λιθος*, *lithos*, stone, and *λογος*, *logos*, discourse.
- LITHOPHAGI.** Molluscous animals which form holes in solid stones. See *Lithodomi*. *Etym.*, *λιθος*, *lithos*, stone, and *φαγειν*, *phagein*, to eat.
- LITHOPHYTES.** The animals which form stone-coral.
- LITTORAL.** Belonging to the shore. *Etym.*, *littus*, the shore.
- LOAM.** A mixture of sand and clay.
- LOPHIODON.** A genus of extinct quadrupeds allied to the Tapir, named from eminences on the teeth.
- LYCOPODIACEÆ.** Plants of an inferior degree of organization to Coniferæ, some of which they very much resemble in foliage, but all recent species are infinitely smaller. Many of the fossil species are as gigantic as recent coniferæ. Their mode of reproduction is analogous to that of ferns. In English they are called club-mosses, generally found in mountainous heaths in the north of England.
- MACIGNO.** In Italy this term has been applied to a siliceous sandstone sometimes containing calcareous grains, mica, &c.
- MADREPORE.** A genus of corals, but generally applied to all the corals distinguished by superficial star-shaped cavities. There are several fossil species.
- MAGNESIAN LIMESTONE.** An extensive series of beds, the geological position of which is immediately above the coal-measures,—so called because the limestone, the principal member of the series, contains much of the earth magnesias as a constituent part. See Table II. K, Appendix.
- MAMMILLARY.** A surface which is studded over with rounded projections. *Etym.*, *mammilla*, a little breast or pap.
- MAMMIFEROUS.** Mammifers. Animals which give suck to their young. To this class all the warm-blooded quadrupeds, and the Cetacea, or whales, belong. *Etym.*, *mamma*, a breast, and *fero*, to bear.
- MAMMOTH.** An extinct species of the elephant (*E. primigenius*),

of which the fossil bones are frequently met with in various countries. The name is of Tartar origin, and is used in Siberia for animals that burrow under ground.

**MARL.** A mixture of clay and lime; usually soft, but sometimes hard, in which case it is called indurated marl.

**MARSUPIAL ANIMALS.** A tribe of quadrupeds having a sack or pouch under the belly, in which they carry their young. The kangaroo is a well-known example. *Etym.*, *marsupium*, a purse.

**MASTODON.** A genus of fossil extinct quadrupeds allied to the elephant. So called from the form of the hind teeth or grinders, which have their surface covered with conical mammillary crests. *Etym.*, *μαστος*, *mastos*, pap, and *οδων*, *odon*, tooth.

**MATRIX.** If a simple mineral or shell, in place of being detached, be still fixed in a portion of rock, it is said to be in its matrix. *Matrix*, womb.

**MECHANICAL ORIGIN, Rocks of.** Rocks composed of sand, pebbles, or fragments, are so called, to distinguish them from those of an uniform crystalline texture, which are of chemical origin.

**MEDUSÆ.** A genus of marine radiated animals, without shells; so called because their organs of motion spread out like the snaky hair of the fabulous Medusa.

**MEGALOSAURUS.** A fossil gigantic amphibious animal of the saurian or lizard and crocodile tribe. *Etym.*, *μεγαλη*, *megale*, great, and *σαυρα*, *saura*, lizard.

**MEGATHERIUM.** A fossil extinct quadruped, resembling a gigantic sloth. *Etym.*, *μεγα*, *mega*, great, and *θηριον*, *therion*, wild beast.

**MELASTOMA.** A genus of MELASTOMACEÆ, an order of exotic plants of the evergreen tree, and shrubby kinds. *Etym.*, *μελας*, *melas*, black, and *στομα*, *stoma*, mouth; because the fruit of one of the species stains the lips.

**MESOTYPE.** A simple mineral, white, and needle-shaped, one of the Zeolite family, frequently met with in the trap rocks.

**METAMORPHIC ROCKS.** For an explanation of this term, see Vol. IV. p. 290.

**MICA.** A simple mineral, having a shining silvery surface, and capable of being split into very thin elastic leaves or scales.

It is often called *talc* in common life, but mineralogists apply the term talc to a different mineral. The brilliant scales in granite are mica. *Etym.*, *mico*, to shine.

**MICA-SLATE, MICA-SCHIST, MICACEOUS SCHISTUS.** One of the lowest of the stratified rocks, belonging to the hypogene or primary class, which is characterized by being composed of a large proportion of mica, united with quartz.

**MIOCENE.** See an explanation of this term, Vol. III. p. 305.

**MOLASSE.** A provincial name for a soft green sandstone, associated with marl and conglomerates, belonging to the Miocene tertiary period, extensively developed in the lower country of Switzerland. See Vol. IV. p. 75. *Etym.*, French, *molle*, soft.

**MOLLUSCA, Molluscous Animals.** Animals, such as shell-fish, which, being devoid of bones, have soft bodies. *Etym.*, *mollis*, soft.

**MONITOR.** An animal of the saurian or lizard tribe, species of which are found in both the fossil and recent state.

**MONOCOTYLEDONOUS.** A grand division of the vegetable kingdom (including palms, grasses, lilacæ, &c.), founded on the plant having only one *cotyledon*, or seed lobe. *Etym.*, *μονος*, *monos*, single.

**MOSCHUS.** A quadruped resembling the chamois or mountain goat, from which the perfume musk is obtained.

**MOUNTAIN LIMESTONE.** A series of limestone strata, of which the geological position is immediately below the coal-measures, and with which they also sometimes alternate. See Table II. L, Appendix.

**MOYA.** A term applied in South America to mud poured out from volcanos during eruptions.

**MURIATE OF SODA.** The scientific name for common culinary salt, because it is composed of muriatic acid and the alkali soda.

**MUSACEÆ.** A family of tropical monocotyledonous plants, including the banana and plantains.

**MUSCHELKALK.** A limestone which, in geological position, belongs to the red sandstone group. This formation has not yet been found in England, and the German name is adopted by English geologists. The word means shell-limestone:

*muschel*, shell, and *kalkstein*, limestone. See Table II. K, Appendix.

**NAPHTHA.** A very thin, volatile, inflammable, and fluid mineral substance, of which there are springs in many countries, particularly in volcanic districts.

**NENUPHAR.** A yellow water-lily.

**NEW RED SANDSTONE.** A series of sandy, argillaceous, and often calcareous strata, the predominant colour of which is brick-red, but containing portions which are of a greenish gray. These occur often in spots and stripes, so that the series has sometimes been called the variegated sandstone. The European formation so called lies in a geological position immediately above the coal-measures. See Table II. K, Appendix.

**NODULE.** A rounded irregular-shaped lump or mass. *Etyim.*, diminutive of *nodus*, knot.

**NORMAL GROUPS.** Groups of certain rocks taken as a rule or standard. *Etyim.*, *norma*, rule or pattern.

**NUCLEUS.** A solid central piece, around which other matter is collected. The word is Latin for kernel.

**NUMMULITES.** An extinct genus of the Order of Molluscous animals called Cephalopoda, of a thin lenticular shape, internally divided into small chambers. *Etyim.*, *nummus*, Latin for money, and *λιθος*, *lithos*, stone, from its resemblance to a coin.

**OBSIDIAN.** A volcanic product, or species of lava, very like common green bottle-glass, which is almost black in large masses, but semi-transparent in thin fragments. Pumice-stone is obsidian in a frothy state; produced, most probably, by water that was contained in or had access to the melted stone, and converted into steam. There are very often portions in masses of solid obsidian, which are partially converted into pumice.

**OGYGIAN DELUGE.** A great inundation mentioned in fabulous history, supposed to have taken place in the reign of Ogyges in Attica, whose death is fixed in Blair's Chronological Tables in the year 1764 before Christ.

**OLD RED SANDSTONE.** A stratified rock belonging to the Carboniferous group. See Table II. L, Appendix.

- OLIVINE.** An olive-coloured, semi-transparent, simple mineral, very often occurring in the form of grains and of crystals in basalt and lava.
- OOLITE, Oolitic.** A limestone, so named because it is composed of rounded particles, like the roe or eggs of a fish. The name is also applied to a large group of strata, H, Table II. Appendix, characterized by peculiar fossils, because limestone of this kind occur in this group in England, France, &c. *Etym.*, *ovon, oon*, egg, and *λιθος, lithos*, stone.
- OPALIZED WOOD.** Wood petrified by siliceous earth, and acquiring a structure similar to the simple mineral called opal.
- OPHIDIUS REPTILES.** Vertebrated animals, such as snakes and serpents. *Etym.*, *οφίς, ophis*, a serpent.
- ORGANIC REMAINS.** The remains of animals and plants (*organized bodies*) found in a fossil state.
- ORTHO CERATA, or ORTHOCERÆ.** An extinct genus of the order of Molluscous animals, called Cephalopoda, that inhabited a long chambered conical shell, like a straight horn. *Etym.*, *ορθος, orthos*, straight, and *κερας, ceras*, horn.
- OSSEOUS BRECCIA.** The cemented mass of fragments of bones of extinct animals found in caverns and fissures. *Osseus* is a Latin adjective, signifying bony.
- OUTLIERS.** When a portion of a stratum occurs at some distance, detached from the general mass of the formation to which it belongs, some practical mineral surveyors call it an *outlier*, and the term is adopted in geological language.
- OVATE.** The shape of an egg. *Etym.*, *ovum*, egg.
- OVIPOSITING.** The laying of eggs.
- OXIDE.** The combination of a metal with oxygen; rust is oxide of iron.
- OXYGEN.** One of the constituent parts of the air of the atmosphere; that part which supports life. For a further explanation of the word, consult elementary works on chemistry.
- PACHYDERMATA.** An order of quadrupeds, including the elephant, rhinoceros, horse, pig, &c., distinguished by having thick skins. *Etym.*, *παχυσ, pachus*, thick, and *δερμα, derma*, skin, or hide.
- PACHYDERMATOUS.** Belonging to pachydermata.
- PALÆOTHERIUM, PALEOTHERE.** A fossil extinct quadruped, be-

longing to the order pachydermata, resembling a pig, or tapir, but of great size. *Etym.*, παλαιος, palaios, ancient, and θηριον, therion, wild beast.

**PALEONTOLOGY.** The science which treats of fossil remains, both fossil and vegetable. *Etym.*, παλαιος, palaios, ancient, οντα, onta, beings, and λογος, logos, a discourse.

**PELAGIAN, PELAGIC.** Belonging to the deep sea. *Etym.*, πελαγος, sea.

**PEPERINO.** An Italian name for a particular kind of volcanic rock, formed, like tuff, by the cementing together of volcanic sand, cinders, or scorïæ, &c.

**PETROLEUM.** A liquid mineral pitch, so called because it is seen to ooze like oil out of the rock. *Etym.*, πετρα, rock, and ολεum, oil.

**PHANEROGAMIC PLANTS.** A name given by Linnæus to those plants in which the reproductive organs are apparent. *Etym.*, φανερος, phaneros, evident, and γαμος, gamos, marriage.

**PHLEGRÆAN FIELDS.** Campi Phlegræi, or "the Burnt Fields." The country around Naples, so named by the Greeks, from the traces of igneous action every where visible.

**PHONOLITE.** See Clinkstone.

**PHRYGANEÆ.** A genus of four-winged insects, the larvæ of which, called caddis worms, are used by anglers as a bait.

**PHYSICS.** The department of science which treats of the properties of natural bodies, laws of motion, &c., sometimes called natural philosophy and mechanical philosophy. *Etym.*, φυσικ, physis, nature.

**PHYTOLOGY, PHYTOLOGICAL.** The department of science which relates to plants—synonymous with botany and botanical. *Etym.*, φυτον, phyton, plant, and λογος, logos, discourse.

**PHYTOPHAGOUS.** Plant-eating. *Etym.*, φυτον, phyton, plant, and φαγειν, phagcin, to eat.

**PISOLITE.** A stone possessing a structure like an agglutination of pease. *Etym.*, πισον, pison, pea, and λιθος, lithos, stone.

**PISTIA.** Vol. II. p. 444. The plant mentioned by Malte-Brun is probably the *Pistia Stratiotes*, a floating plant, related to English duck-weed, but very much larger.

**PIT COAL.** Ordinary coal; called so because it is obtained by sinking pits in the ground.

- PITCH STONE.** A rock of an uniform texture, belonging to the unstratified and volcanic classes, which has an unctuous appearance like indurated pitch.
- PLASTIC CLAY.** One of the beds of the Eocene tertiary period (see Table II. E, Appendix), so called because it is used for making pottery. The formation to which this name is applied is a series of beds chiefly sands, with which the clay is associated. *Etym.*, πλασσω, *plasso*, to form or fashion.
- PLESIOSAURUS.** A fossil extinct amphibious animal, resembling the saurian, or lizard and crocodile tribe. *Etym.*, πλεσιον, *pleesion*, near to, and σαυρα, *saura*, a lizard.
- PLIOCENE.** See explanation of this term, Vol. III. p. 303.
- PLUTONIC ROCKS.** Granite, porphyry, and other igneous rocks, supposed to have consolidated from a melted state at a great depth from the surface. For an explanation of this term, see Vol. IV. p. 263.
- POLYPARIA. CORALS.** A numerous class of invertebrated animals, belonging to the great division called Radiata.
- PORPHYRY.** An unstratified or igneous rock. The term is as old as the time of Pliny, and was applied to a red rock with small angular white bodies diffused through it, which are crystallized felspar, brought from Egypt. The term is hence applied to every species of unstratified rock in which detached crystals of felspar are diffused through a base of other mineral composition. *Etym.*, πορφυρα, *porphyrā*, purple.
- PORTLAND LIMESTONE, PORTLAND BEDS.** A series of limestone strata, belonging to the upper part of the Oolite group (see Table II. H, Appendix), found chiefly in England, in the Island of Portland on the coast of Dorsetshire. The great supply of the building stone used in London is from these quarries.
- POZZUOLANA.** Volcanic ashes, largely used as mortar for buildings, similar in nature to what is called in this country Roman cement. It gets its name from Pozzuoli, a town in the bay of Naples, from which it is shipped in large quantities to all parts of the Mediterranean.
- PRECIPITATE.** Substances which having been dissolved in a fluid, are separated from it by combining chemically and



forming a solid which falls to the bottom of the fluid. This process is the opposite to that of chemical solution.

**PRODUCTA.** An extinct genus of fossil bivalve shells, occurring only in the older secondary rocks. It is closely allied to the living genus *Terebratula*.

**PUBESCENCE.** The soft hairy down on insects. *Etyim.*, *pubesco*, the first growth of the beard.

**PUDDINGSTONE.** See Conglomerate.

**PUMICE.** — A light spongy lava, of a white colour, produced by gases, or watery vapour getting access to the particular kind of glassy lava called obsidian, when in a state of fusion — it may be called the froth of melted volcanic glass. The word comes from the Latin name of the stone, *pumex*.

**PURBECK LIMESTONE, PURBECK BEDS.** Limestone strata belonging to the Wealden group. See Table II. G, Appendix.

**PYRITES (Iron).** A compound of sulphur and iron, found usually in yellow shining crystals like brass, and in almost every rock stratified and unstratified. The shining metallic bodies, so often seen in common roofing slate, are a familiar example of the mineral. The word is Greek, and comes from *πυρ*, *pyr*, fire, because, under particular circumstances, the stone produces spontaneous heat and even inflammation.

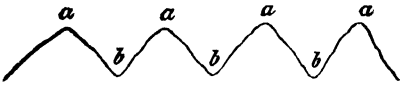
**PYROMETER.** An instrument for measuring intense degrees of heat.

**QUADRUMANA.** The order of mammiferous animals to which apes belong. *Etyim.*, *quadrus*, a derivative of the Latin word for the number four, and *manus*, hand; the four feet of those animals being in some degree usable as hands.

**QUA-QUA-VERSAL DIP.** The dip of beds to all points of the compass around a centre, as in the case of beds of lava round the crater of a volcano. *Etyim.*, *quâ-quâ versim*, on every side.

**QUARTZ.** A German provincial term, universally adopted in scientific language, for a simple mineral composed of pure silex, or earth of flints: rock-crystal is an example.

**RED MARL.** A term often applied to the New Red Sandstone,

- which is the principal member of the Red Sandstone group. See Table II. K, Appendix.
- RETICULATE.** A structure of cross lines, like a net, is said to be reticulated, from *rete*, a net.
- ROCK SALT.** Common culinary salt, or muriate of soda, found in vast solid masses or beds, in different formations, extensively in the New Red Sandstone formation, as in Cheshire, and it is then called *rock-salt*.
- RUMINANTIA.** Animals which ruminate or chew the cud, such as the ox, deer, &c. *Etym.*, the Latin *verbrumino*, meaning the same thing.
- SACCHAROID, SACCHARINE.** When a stone has a texture resembling that of loaf-sugar. *Etym.* *σακχαρ*, *sacchar*, sugar, and *ειδος*, *eidōs*, form.
- SALIENT ANGLE.**  
 In a zigzag line, *a a* are the salient angles, *b b* the re-entering angles. *Etym.*, *salire*, to leap or bound forward.
- No. 147.
- 
- SALT SPRINGS.** Springs of water containing a large quantity of common salt. They are very abundant in Cheshire and Worcestershire, and culinary salt is obtained from them by mere evaporation.
- SANDSTONE.** Any stone which is composed of an agglutination of grains of sand, whether calcareous, siliceous, or of any other mineral nature.
- SAURIAN.** Any animal belonging to the lizard tribe. *Etym.* *σαυρα*, *saura*, a lizard.
- SCHIST.** Synonymous with slate. *Etym.*, *Schistus*, adj. Latin; that which may be split, from the facility with which slaty rocks may be split into thin plates.
- SCHISTOSE ROCKS.** Synonymous with *slaty* rocks.
- SCORIÆ.** Volcanic cinders. The word is Latin for cinders.
- SEAMS.** Thin layers which separate two strata of greater magnitude.

- SECONDARY STRATA.** An extensive series of the stratified rocks which compose the crust of the globe, with certain characters in common, which distinguish them from another series below them, called *primary*, and from a third series above them called *tertiary*. See Vol. IV. p. 211., and Table II. Appendix.
- SECULAR REFRIGERATION.** The periodical cooling and consolidation of the globe from a supposed original state of fluidity from heat. *Sæculum*, age or period.
- SEDIMENTARY ROCKS,** are those which have been formed by their materials having been thrown down from a state of suspension or solution in water.
- SELENITE.** Crystallized gypsum, or sulphate of lime — a simple mineral.
- SEPTARIA.** Flattened balls of stone, generally a kind of iron-stone, which, on being split, are seen to be separated in their interior into irregular masses. *Etym.*, *septa*, inclosures.
- SERPENTINE.** A rock usually containing much magnesian earth, for the most part unstratified, but sometimes appearing to be an altered or metamorphic stratified rock. Its name is derived from frequently presenting contrasts of colour, like the skin of some serpents.
- SHALE.** A provincial term, adopted by geologists, to express an indurated slaty clay. *Etym.*, German *schalen*, to peel, to split.
- SHELL MARL.** A deposit of clay, peat, and other substances mixed with shells, which collects at the bottom of lakes.
- SHINGLE.** The loose and completely water-worn gravel on the sea-shore.
- SILEX.** The name of one of the pure earths, being the Latin word for *flint*, which is wholly composed of that earth. French geologists have applied it as a generic name for all minerals composed entirely of that earth, of which there are many of different external forms.
- SILICA.** One of the pure earths. *Etym.*, *silex*, flint, because found in that mineral.
- SILICATE.** A chemical compound of silica and another substance, such as silicate of iron. Consult elementary works on chemistry.

- SILICEOUS.** Of or belonging to the earth of flint. *Etym., silex,* which see. A siliceous rock is one mainly composed of silex.
- SILICIFIED.** Any substance that is petrified or mineralized by *siliceous* earth.
- SILT.** The more comminuted sand, clay, and earth, which is transported by running water. It is often accumulated by currents in banks. Thus the mouth of a river is silted up when its entrance into the sea is impeded by such accumulation of loose materials.
- SIMPLE MINERAL.** Individual mineral substances, as distinguished from rocks, which last are usually an aggregation of simple minerals. They are not simple in regard to their nature, for, when subjected to chemical analysis, they are found to consist of a variety of different substances. Pyrites is a simple mineral in the sense we use the term, but it is a chemical compound of sulphur and iron.
- SOLFATARA.** A volcanic vent from which sulphur, sulphureous, watery, and acid vapours and gases are emitted.
- SPORULES.** The reproductory corpuscula (minute bodies) of cryptogamic plants. *Etym., σπορα, spora,* a seed.
- STALACTITE.** When water holding lime in solution deposits it as it drops from the roof of a cavern, long rods of stone hang down like icicles, and these are called *stalactites*. *Etym., σταλαζω, stalazo,* to drop.
- STALAGMITE.** When water holding lime in solution drops on the floor of a cavern, the water evaporating leaves a crust composed of layers of limestone: such a crust is called *stalagmite*, from *σταλαγμα, stalagma,* a drop, in opposition to *stalactite*, which see.
- STILBITE.** A crystallized simple mineral, usually white, one of the Zeolite family, frequently included in the mass of the trap rocks.
- STATICAL FIGURE.** The figure which results from the equilibrium of forces. From *στατος, statos,* stable, or standing still.
- STRATIFIED.** Rocks arranged in the form of *strata*, which see.
- STRATIFICATION.** An arrangement of rocks in *strata*, which see.
- STRATA, STRATUM.** When several rocks lie like the leaves of a book, one upon another, each individual forms a *stratum*; —

strata is the plural of the word. *Etyim., stratum*, part of a Latin verb signifying to strew or lay out.

**STRIKE.** The direction or line of bearing of strata, which is always at right angles to their prevailing dip. For a fuller explanation, see Vol. IV. p. 258.

**SUBAPENNINES.** Low hills which skirt or lie at the foot of the great chain of the Apennines in Italy. The term Subapennine is applied geologically to a series of strata of the Older Pliocene period.

**SYENITE.** A kind of granite, so called because it was brought from Syene in Egypt. For geological acceptation of the term, see Vol. IV. p. 269.

**SYNCLINAL AXIS.** See explanation of this term, Vol. IV. p. 176.

**TALUS.** When fragments are broken off by the action of the weather from the face of a steep rock, as they accumulate at its foot, they form a sloping heap, called a talus. The term is borrowed from the language of fortification, where *talus* means the outside of a wall of which the thickness is diminished by degrees, as it rises in height, to make it the firmer.

**TARSI.** The feet in insects, which are articulated, and formed of five or a less number of joints.

**TERTIARY STRATA.** A series of sedimentary rocks, with characters which distinguish them from two other great series of strata, — the secondary and primary, which lie *beneath* them.

**TESTACEA.** Molluscous animals, having a shelly covering. *Etyim., testa*, a shell, such as snails, whelks, oysters, &c.

**THERMO-ELECTRICITY.** Electricity developed by heat.

**THIN OUT.** When a stratum, in the course of its prolongation in any direction, becomes gradually less in thickness, the two surfaces approach nearer and nearer; and when at last they meet, the stratum is said to thin out, or disappear.

**TRACHYTE.** A variety of lava essentially composed of glassy felspar, and frequently having detached crystals of felspar in the base or body of the stone, giving it the structure of porphyry. It sometimes contains hornblende and augite; and when these last predominate, the trachyte passes into the

varieties of trap called greenstone, basalt, dolorite, &c. The term is derived from *τραχῦς*, *trachus*, rough, because the rock has a peculiar rough feel.

**TRAP and TRAPPEAN ROCKS.** Volcanic rocks composed of felspar, augite, and hornblende. The various proportions and state of aggregation of these simple minerals, and differences in external forms, give rise to varieties, which have received distinct appellations, such as basalt, amygdaloid, dolorite, greenstone, and others. The term is derived from *trappa*, a Swedish word for stair, because the rocks of this class often occur in large tabular masses, rising one above another, like the steps of a staircase. For further explanation, see Vol. IV. p. 271.

**TRAVERTIN.** A concretionary limestone, usually hard and semi-crystalline, deposited from the water of springs holding lime in solution. *Etyim.* This stone was called by the ancients *Lapis Tiburtinus*, the stone being formed in great quantity by the river Anio, at Tibur, near Rome. Some suppose travertin to be an abbreviation of *trasteverino* from *trans-tiburtinus*.

**TROPHI, of Insects.** Organs which form the mouth, consisting of an upper and under lip, and comprising the parts called mandibles, maxillæ, and palpi.

**TUFF, or TUFA.** An Italian name for a variety of volcanic rock of an earthy texture, seldom very compact, and composed of an agglutination of fragments of scorix and loose matter ejected from a volcano.

**TUFACEOUS.** A rock with the texture of tuff or tufa, which see.

**TURBINATED.** Shells which have a spiral or screw-form structure. *Etyim.*, *turbinatus*, made like a top.

**UNCONFORMABLE.** See Conformable.

**UNOXIDIZED, UNOXIDATED.** Not combined with oxygen.

**VEINS, Mineral.** Cracks in rocks filled up by substances different from the rock, which may either be earthy or metallic. Veins are sometimes many yards wide; and they ramify or branch off into innumerable smaller parts, often as slender as threads, like the veins in an animal, and hence their name.

**VERTEBRATED ANIMALS.** A great division of the animal kingdom, including all those which are furnished with a back-bone, as the mammalia, birds, reptiles, and fishes. The separate joints of the back-bone are called *vertebræ*, from the Latin verb *verto*, to turn.

**VESSICLE.** A small circular inclosed space, like a little bladder.  
*Etym.*, diminutive of *vesica*, Latin for a bladder.

**VITRIFICATION.** The conversion of a body into glass by heat.

**VOLCANIC BOMBS.** Volcanos throw out sometimes detached masses of melted lava, which, as they fall, assume rounded forms (like bomb-shells), and are often elongated into a pear shape.

**VOLCANIC FOCI.** The subterranean centres of action in volcanos, where the heat is supposed to be in the highest degree of energy.

**WACKE.** A rock nearly allied to basalt, of which it may be regarded as a soft and earthy variety.

**ZEOLITE.** A family of simple minerals, including stilbite, mesotype, analcime, and some others, usually found in the trap or volcanic rocks. Some of the most common varieties swell or boil up when exposed to the blow-pipe, and hence the name of *ζεω*, *zeo*, to boil, and *λιθος*, *lithos*, stone.

**ZOOPHYTES.** Corals, sponges, and other aquatic animals allied to them, so called because, while they are the habitation of animals, they are fixed to the ground, and have the forms of plants. *Etym.*, *ζωον*, *zoon*, animal, and *φυτον*, *phyton*, plant.

# INDEX.

## A.

- ABERDEENSHIRE**, passage from trap into granite in, iv. 274.
- Abesse**, near Dax, inland cliff at, iv. 71.
- Acquapendente**, volcanic tufts at, iv. 7.
- Adanson** on age of the baobab tree, iii. 361.
- Addington hills**, iv. 157.
- Addison** on Burnet's theory, i. 55.
- Adernd**, dip of strata near, iii. 335.
- Adige**, embankment of the, l. 266; iii. 121.
- , delta of the, i. 345.
- Adour**, R., new passage formed by, ii. 25.
- , tertiary strata of, iv. 68.
- Adria**, formerly a sea-port, i. 345.
- Adriatic**, deposits in, i. 63. 66. 123. 346; iii. 218.
- , gain of land in, i. 345.
- , its form and depth, i. 344. 346.
- Adur**, R., transverse valley of, iv. 183.
- Africa**, fossil shells of, mentioned by ancients, i. 24.
- , heat radiated by, i. 158.
- , currents on coast of, ii. 21. 33.
- , drift sands of deserts, iii. 141.
- , shaken by earthquake, ii. 241.
- , devastations of locusts in, iii. 42.
- , strata forming off coast of, iii. 218.
- , desert of, its area, iii. 79.
- Agassiz**, M., on fossil fish, iii. 298; iv. 60. 126. 217.
- Agricola** on fossil remains, i. 36.
- Ahmedabad town** destroyed by earthquake, ii. 183.
- Aidat**, lake, how formed, iv. 145.
- Air**, circulation of, i. 174.
- Airthrey**, fossil whale found at, iii. 214.
- Aix**, in Provence, tertiary strata of, iv. 154.
- , fossil insects of, iv. 154.
- Albenga**, tertiary strata at, iv. 15. 16.
- Aldborough**, incursions of the sea at, i. 405.
- Alderney**, Race of, i. 377.
- Aleppo**, earthquake of, ii. 180.
- Aleutian isles**, eruptions, &c. in, ii. 47. 191.
- Algæ**, depths at which some species live, ii. 411.
- Allan**, Mr. T., on mammiferous fossils of Isle of Wight, i. 227; iv. 160.
- Allier**, R., volcanic tuff, &c. on its banks, iv. 131.
- Alloa**, whale cast ashore at, iii. 214.
- , fossil whale found near, iii. 214.
- Alluvium**, definition of, iii. 146.
- , formed in all ages, iii. 421.
- , imbedding of organic remains in, iii. 146.
- , marine, iii. 148.
- , volcanic, ii. 95.
- , in Scotland, ii. 228.
- , stalagmite alternating with, in French caves, iii. 159.
- , European, in great part tertiary, iii. 422.
- , of newer Pliocene period, iii. 416. 421. 425.
- , of Miocene era, iv. 82.
- , of Eocene period, iv. 179. 205.
- , under lavas, iv. 44. 46. 48. 142.
- Alps**, Saussure on the, i. 78.
- , tertiary rocks of the, i. 199.
- , greatly raised during tertiary epoch, i. 214.
- , shells drifted from the, iii. 300.



- Alps, erratic blocks of the, iii. 423.  
 —, maritime, tertiary strata at base of, iv. 13.  
 —, secondary strata penetrated by granite in the, iv. 270.  
 —, strata of oolite altered in the, iv. 286.  
 Altered strata in contact with granite, 285.  
 —, enumeration of the probable conversions of sedimentary strata into well-known metamorphic rocks, iv. 288.  
 Alting, on the Zuyder Zee, ii. 6.  
 Alum Bay, alternation of London and plastic clay in, iv. 157.  
 Alzey, tertiary strata of, iv. 79.  
 Amalphi, i. 121.  
 Amazon, sea discoloured by waters of, ii. 34.  
 —, land formed by its deposits, ii. 34.  
 Amer, geological structure of country near, iv. 39.  
 America, its coast undermined, ii. 9.  
 —, lakes of, may cause deluges, i. 129.  
 —, recent strata in lakes of, i. 328.; iii. 210.  
 —, specific distinctness of animals of, ii. 405. 430.  
 —, domesticated animals have run wild in, ii. 356.; iii. 61.  
 Amiata, Mount, i. 298.  
 Amici, Vito, on Moro's system, i. 66.  
 Amonoosuck, flood in valley of, i. 279.  
 Ampère, M., on currents of electricity in the earth, ii. 288.  
 Anapo, valley of, iii. 373.  
 Andernach, loess and volcanic ejections alternating at, iii. 412.  
 Andes, changes of level in, iii. 198.  
 —, height of perpetual snow on, i. 181.  
 —, volcanos of, ii. 41.  
 Anglesea, changes caused by a volcanic dike in, iv. 282.  
 Animals, Lamarck's theory of the production of new organs in, ii. 331.  
 —, imported into America, have run wild, ii. 356.; iii. 61.  
 —, aptitude of some kinds to domestication, ii. 370. 380.  
 —, hereditary instincts of, ii. 371.  
 —, domestic qualities of, ii. 379.  
 —, their acquired habits rarely transmissible, ii. 382.  
 Animals, changes in the brain of the foetus in vertebrated, ii. 400.  
 —, their agency in diffusing plants, ii. 419.  
 —, their geographical distribution, i. 191.; ii. 430. 432. 434.  
 —, migrations of, ii. 436. 438. 442.  
 —, causes which determine the stations of, iii. 33. 45.  
 —, influence of man on their distribution, iii. 57.  
 —, fossil, in peat, caves, &c., iii. 135. 137. 147. 150. 154. 160. 176. 181.  
 Anio, R., flood of the, i. 283.  
 —, once flowed through a chain of lakes, i. 309.  
 Anning, Miss M., on waste of cliffs, i. 418.  
 Annus Magnus, duration of, i. 12.  
 Anoplotherium in freshwater formation of I. of Wight, iv. 160. 205.  
 Anthracite, whence derived, iv. 289.  
 Anticlinal axis of Weald valley, iv. 168.  
 Anticlinal lines described, iv. 176.  
 —, how far those formed at the same time are parallel, iv. 259.  
 Antilles, earthquake in the, ii. 194.  
 —, recent shells in limestone in the, iii. 400.  
 Antissa, i. 17.  
 Antrim, chalk in, converted into marble by trap-dike, iv. 283.  
 —, altered coal and lias in, iv. 284.  
 Apennines, fossils of the, i. 186.  
 —, their relative age, i. 197. 214.  
 —, tertiary strata at foot of, iv. 1.  
 Aphides, White's account of a shower of, iii. 13.  
 —, their multiplication, iii. 41.  
 Apollinaris cited, iv. 145.  
 Apure, R., wild horses drowned in, iii. 179.  
 Aqueous causes, i. 244.  
 Aqueous lavas, description of, ii. 94.; iii. 142.  
 Arabian Gulf, filling with coral, iii. 223.  
 —, volcano at its entrance, ii. 58.  
 Arabian writers, i. 23. 28.  
 Arago, M., on influence of forests on climate, iii. 119.  
 Aral, lake, tigers found near, i. 144.  
 Arbroath, houses, &c. swept away by sea at, i. 391.

- Arduino**, memoirs of, 1759, i. 71.  
 —, on submarine volcanos, i. 71. 124.  
**Arica**, earthquake at, Sept. 1833., ii. 247.  
**Aristarchus**, i. 254.  
**Aristophanes**, i. 15.  
**Aristotelian system**, i. 20.  
 — theory of spontaneous generation, i. 137.  
**Arno**, R., yellow sand like Subapennine deposited by, iv. 9.  
**Arso**, volcanic eruption of, in Ischia, ii. 70.  
**Artesian wells**, phenomena brought to light by, i. 287.  
 —, depth from which water rises in, i. 288.  
**Arun**, transverse valley of the, iv. 183.  
**Arve**, sediment transported by the, i. 340.  
 —, section of débris deposited by, i. 371.  
**Asama-yama**, eruption of, ii. 196.  
**Ashes**, volcanic, transported to immense distances, ii. 181.  
**Asia**, subject to earthquakes, i. 13.  
 —, coast of, changed, i. 29.  
 —, causes of extreme cold of part of, i. 158.  
 — Minor, gain of land on coast of, ii. 32.  
 —, Western, great cavity in, i. 129.; iii. 75. 276.; iv. 147.  
**Ass**, wild in Quito, iii. 63.  
 —, wild in Tartary, ii. 440.  
**Astroni**, crater of, iv. 42.  
**Astruc** on delta of Rhone, i. 341.  
**Atchafalaya**, R., drift-wood in, i. 271.  
 —, section of the banks of, i. 360.  
**Athabasca lake**, drift-wood in, iii. 170.  
**Atlantic**, mean depth of, i. 171.  
 —, its relative level, ii. 10.  
 —, rise of the tide in, ii. 11.  
**Atlantis**, submersion of, i. 13.; iv. 234.  
**Atrio del Cavallo**, ii. 88.; iii. 387.  
**Aubenas**, fissures filled with breccia near, iii. 158.  
**Aurillac**, freshwater formation of, iv. 106.  
**Australia**, kangaroo and emu thinning in, iii. 60.  
 —, coral reefs of, i. 192.; iii. 222.  
 —, tertiary strata of, iii. 404.  
 —, breccias of, bones of marsupial animals in, iii. 420.  
**Auvergne**, salt deposited by springs in, i. 316.  
 —, carbonic acid gas disengaged in, i. 316.  
 —, appearance of some of the lavas of, iii. 355.  
 —, alluviums of, iv. 82. 142.  
 —, volcanic rocks of, i. 85, 86.; iv. 90. 130.  
 —, lacustrine deposits of, iv. 92.  
 —, map of lacustrine basins and volcanic rocks of, iv. 93.  
 —, tertiary red marl and sandstone of, like new red sandstone, iv. 96. 242.  
 —, indusial limestone of, iv. 100.  
 —, connexion of Paris basin and, iv. 112.  
 —, igneous rocks associated with lacustrine in, iv. 131.  
 —, volcanic breccias of, iv. 82. 133.  
 —, minor volcanos of, iv. 134. 138.  
 —, ravines in lavas of, iv. 139. 141.  
**Ava**, mammiferous fossils of, i. 48.  
**Avalanches**, cattle and men buried by, i. 141.  
**Aventine**, Mount, calcareous tufa on, iii. 407.  
**Avernus**, lake, ii. 64, 65.  
**Avicenna** on cause of mountains, i. 29.  
**Azof sea**, said to have been united with Caspian, ii. 52.  
 —, new island thrown up in, ii. 53.  
**Azores**, icebergs drifted to the, i. 165.  
 —, siliceous springs of, i. 311.  
 —, new islands near, ii. 238.

## B.

- Babbage**, Mr., on the coast near Puzzuoli, ii. 257.  
 —, on expansion of rocks by heat, ii. 304.  
**Bacon**, Lord, cited, iii. 205.  
**Baden**, gypseous springs of, i. 311.  
**Baffin's Bay**, icebergs in, i. 161.  
**Bagnes**, valley of, bursting of a lake in the, i. 280.  
**Bagneux**, strata near, iv. 115.  
**Bagshot sand**, its composition, &c., iv. 159.  
**Baizé**, changes on coast of the bay of, ii. 255. 264. 266.

- Baïæ**, ground plan of the coast of, ii. 256.  
 —, sections of the strata in bay of, ii. 257. 259.
- Bakewell, Mr.**, on formation of soils, iii. 105.  
 —, on fall of Mount Grenier, iii. 149.  
 —, on secondary rocks, iv. 212.
- Bakewell, Mr., Jun.**, on Falls of Niagara, i. 263.
- Bakie loch**, charæ fossil in, iii. 207.
- Baku**, inflammable gas of, i. 18.; ii. 50.
- Balaruc**, thermal waters of, i. 341.
- Baldassari** on fossils of Sieneſe territory, i. 67.
- Ballard, M.**, on state of buried bones, iii. 163.
- Baltic ſea**, deltas of the, i. 329.  
 —, ſuppoſed lowering of the level of the, i. 57. 329. 337.  
 —, currents on its ſhores, ii. 13.
- Bãnos del Pujio**, elevated ſea-cliff near, iii. 396.
- Baobab tree**, its ſize, probable age, &c., iii. 361.; iv. 148.
- Barbadoes**, rain diminished by felling of forests in, iii. 116.
- Barcelona**, tertiary ſtrata of, iv. 49.
- Barcombe**, in Suſſex, iv. 179.
- Bargone**, gypſum in marls near, iv. 6.
- Barren iſland**, a ſuppoſed crater of elevation, ii. 163.
- Barrow, Mr.**, on a bank formed in ſea by locuſts, iii. 43.
- Barſoe**, loſs of land in iſland of, ii. 13.
- Barton, Mr.**, on geography of plants, ii. 405.
- Basalt**, opinions of the earlier writers on, i. 84, 85.; iii. 247.
- Baſterot, M. de**, on foſſil ſhells of Bordeaux and Dax, iii. 266.; iv. 67.
- Batavia**, effects of earthquake at, ii. 248.
- Battoch**, Mount, granite veins of, iv. 268.
- Baumhauer, Mr.**, on a river-flood in Java, iii. 180.
- Bauza**, his chart of Gulf of Mexico, ii. 34.
- Bawdeſey**, dip of crag ſtrata near, iv. 7.
- Bay of Bengal**, its depth, i. 353.
- Bayfield, Capt.**, on geology of Lake Superior, i. 327.  
 —, on elevated beaches in Gulf of St. Lawrence, ii. 47.; iii. 399.  
 —, on earthquakes in Canada, ii. 194.
- Bayfield, Capt.**, on arrangement of ſtrata in Gulf of St. Lawrence, iv. 11.  
 Bayonne, ſtrata near, iv. 254.
- Beachey Head**, i. 412.; iv. 173.
- Bears**, once numerous in Wales, iii. 58.  
 —, black, migrate in great numbers, ii. 439.  
 —, drifted on ice, iii. 51.
- Beauchamp**, palæotherium of, iv. 125.
- Beaufort, Capt.**, on gain of land on coaſt of Asia Minor, ii. 32.  
 —, on riſe of tides, i. 376.
- Beaumont, M. Elie de**, on mountains in the moon, ii. 166.  
 —, on force of modern earthquakes, ii. 321.  
 —, on cauſe of the hiſtorical deluge, iv. 149.  
 —, his theory of contemporaneous origin of parallel mountain chains conſidered, iv. 246.  
 —, on modern granite of the Alps, iv. 270.
- Beaver**, once an inhabitant of Scotland and Wales, iii. 58.  
 —, remains of, in ſhell-marl, in Perthſhire, iii. 181.
- Beechey, Capt.**, on elevation of Bay of Conception, ii. 243.  
 —, on drifting of canoes in Pacific, iii. 20.  
 —, on buried temple of Iſpambul, iii. 140.  
 —, on growth of coral in Pacific, iii. 224.  
 —, on coral iſlands, iii. 228.  
 —, on recent changes of level in Pacific, iii. 238.
- Beginning of things**, ſuppoſed proofs of, iv. 302.
- Belbet**, near Aurillac, iv. 107.
- Belcher, Capt.**, on elevation of Conception Bay, ii. 243.  
 —, on ſtrata forming off coaſt of Africa, iii. 218.
- Belgium**, tertiary formations of, iv. 153.
- Beliemi**, Mount, caves in, iii. 419.
- Bell rock**, large ſtones thrown up by ſtorms on the, i. 391.
- Belzoni**, on buried temple of Iſpambu l, iii. 140.  
 —, on a flood of the Nile, iii. 183.
- Bérard, M.**, on depth of Mediterranean ii. 19.

- Bergmann**, on waste of Yorkshire coast, i. 395.
- Berkeley**, on recent origin of man, iii. 203.
- Berzelius**, on mean density of sea-water, i. 161.
- Beshtau**, earthquakes in, ii. 237.
- Beudant, M.**, on volcanic rocks of Hungary, iv. 88.
- Bewick**, cited, i. 404. ; ii. 448. ; iii. 59.
- Bhooj**, town of, destroyed by earthquake, ii. 183.
- , volcanic eruption at, during Cutch earthquake, iii. 145.
- Bies Bosch**, new bay formed in Holland, ii. 5.
- Bigby, Dr.**, on North American lakes, i. 327. ; iii. 210.
- Bingen**, gorge of, iii. 413.
- Binstead**, fossils of, iv. 160. 205.
- Birds**, diffusion of plants by, ii. 421.
- , geographical distribution of, ii. 447. ; iii. 22.
- , their powers of diffusion, ii. 448.
- , migrations of, ii. 449.
- , recent extermination of some species of, iii. 59.
- , bones of, in Gibraltar breccia, iii. 158.
- , rarity of their remains in new strata, iii. 175.
- Biscoe, Capt.**, his discoveries in the south Polar Seas, i. 162.
- Bison**, fossil, in Yorkshire, i. 145.
- Bisons**, herds of, in Mississippi valley, ii. 438.
- Bistineau**, a lake formed by Red River, i. 275.
- Bitumen**, oozing from bottom of the sea near Trinidad, i. 319.
- Bituminous springs**, i. 318.
- shales, i. 320.
- Bize**, cave at, iii. 162.
- Bizona**, town submerged, i. 26.
- Black Lake**, i. 275.
- Black Sea**, calcareous springs near, i. 310.
- Blavier, M.**, on peat at mouth of the Loire, iii. 129.
- Blaye**, limestone of, iv. 69.
- Bloomfield**, bursting of a peat-moss near, iii. 137.
- Blown sand**, imbedding of organic remains, &c. in, iii. 139.
- Blue Mountains in Jamaica**, ii. 252.
- Bluffs of Mississippi** described, i. 269.
- Boa constrictor**, migration of, ii. 452.
- Boase, Mr.**, on inroads of sea in Cornwall, i. 418, 419.
- , on drift-sand in Cornwall, iii. 142.
- Boate, Dr.**, on Irish peat-bogs, iii. 129.
- Boblaye, M.**, on ceramique, in Morea, iii. 149.
- , on engulfed rivers of the Morea, iii. 153.
- , on caves of the Morea, iii. 153.
- , on earthquakes in Greece, iii. 156.
- , on successive elevations of the Morea, iii. 398.
- , on tertiary strata of the Morea, iv. 22.
- , on cretaceous rocks of the Morea, iv. 216.
- Bog iron-ore**, whence derived, iii. 133.
- Bogota**, earthquake of, ii. 175.
- Bolos, Don Francisco**, on volcanos of Olot, in Catalonia, iv. 42. 47. 50.
- , on destruction of Olot by earthquake, in 1421, iv. 47.
- Bonajutus**, on subsidence of coast of Sicily, ii. 249.
- Bonaparte, C.**, on birds, ii. 448.
- Bonelli, Signor**, on fossil shells, iv. 16. 73.
- Bonn**, blocks of quartz containing casts of freshwater shells found near, iv. 60.
- Bonpland**, on plants common to Old and New World, ii. 408.
- Bordeaux**, tertiary strata of, iii. 266. ; iv. 67. 69.
- Bore**, a tidal wave frequent in the Bristol Channel and the Ganges, ii. 10.
- Bormida**, tertiary strata of valley of the, iv. 74.
- Bory de St. Vincent, M.**, on isle of Santorin, ii. 151. 155.
- Boscomb chine**, i. 415.
- Botanical geography**, ii. 406.
- provinces, their number, ii. 411.
- , how caused, iii. 27.
- , why not more blended together, iii. 30.
- Bothnia**, Gulf of, gain of land in, i. 212. 330.
- Botley Hill**, height of, iv. 168.
- Boué, M.**, on rocks of the Pyrenees, i. 199.
- , on loess of the Rhine, iv. 415.
- , on value of zoological characters

- in determining the chronological relations of strata, iv 70
- , on tertiary formations of Hungary and Transylvania, iv 76. 90
- , on the Vicentine, iv 155
- , on theory of M de Beaumont, iv 257 259
- Bouillet, M, on extinct quadrupeds of Mont Perrier, iv 84. 143
- , on alluviums of different ages in Auvergne, iv 143
- Boulade, alluviums of the, iv 83
- Boulon and Ceret, dip of tertiary strata between, iv 22
- Bourbon, island, volcanic, ii 58, iv 276
- Bourdones, R, shoal upheaved at its mouth, ii 194
- Bournemouth, submarine forest at, iii 201
- Boussingault, M, on the gases evolved by American volcanos, ii 313
- Bowditch, Mr, on fossil shells of Madeira, iii 401
- Boyle on bottom of the sea, i 43
- Bracini on Vesuvius before 1631, ii 77
- Braganza, R, iv 8
- Brahmins, their doctrines, i 9
- Brand, Rev J F, on birthplace of man, iii 16
- Brander on fossils of Hampshire, i 76
- Bray, valley of, iv 224
- Breaks in series of superimposed formations, causes of, iii 273 280
- Breccias, in Val del Bove, iii 353
- , in caves iii 415 420
- , now in progress in the Morea, iii 157
- , volcanic, of Auvergne, iv 82 133
- Brenta, delta of the, i 345
- Brieslak on temple of Serapis, ii 265 267
- on lavas of Vesuvius, ii 90
- Briggs, Mr, his discovery of water in African desert, i 289
- Brighton, waste of cliffs of, i 413
- Brine springs, i 310
- Bristol Channel, currents in, i 377
- Brittany, a village in, buried under blown sand, iii 141
- , marine tertiary strata of, i 211
- Brocchi on fossil conchology, i 33
- on Burnet's theory, i 58
- , his account of writers on delta of Po, i 346
- Brocchi, on extinction of species, iii 31
- , on the Subapennines, i 197, ii 263, iv 2 13
- Broderip, Mr, on opossum of Stonefield, i 224
- , on shells from Conception Bay, ii 244
- , on *Ianthina fragilis*, iii 5
- , on bulimi restored to life after long abstinence, iii 6
- , on moulting of the shells of crabs, iii 9
- , on naturalization of foreign land-shell, iii 24
- Bromberg, a vessel and two anchors dug up near, iii 192
- Bromley, pebble with oysters in plastic clay at iv 156
- Brongniart, M Ad, on fossil plants of the coal formation, i 147
- , on proportion of ferns in islands, i 182
- Brongniart, M Alex, on comparative insignificance of modern lava-streams, ii 131
- , on elevated beaches in Sweden, i 211 338
- , on the Paris basin, iii 260, iv 113 119
- , on conglomerate of the Superga, iv 74
- Bronn, Prof, on fossil shells of the Superga, iii 267
- , on tertiary formations of Italy, iii 303
- , on loess of the Rhine, iii 410 415
- , on tertiary strata of Mayence, iv 80
- Browallius, on filling up of Gulf of Bothnia, i 332
- Brown, Mr, on plants common to Africa, Guiana, and Brazil, ii 417
- Brown coal formation near the Rhine, iv 58
- Bruel, quarry of, iv 107
- Buckland, Dr, on fossil elephants, &c in India, i 9
- , on mammiferous remains of I of Wight, i 227
- , on the Bristol coal-field, i 194
- , on fossils in caves and fissures, iii 157 159, 160
- , on Val del Bove, iii 341
- , on effects of the deluge, iv 147
- , on the Plastic clay, iv 156.

- Buckland, Dr, on former continuity of London and Hampshire basins, iv 162  
 —, on valleys of elevation, iv 191 194  
 —, on fossil forest of I of Portland, iv 222  
 —, on fossils of the oolite, i 224, iv 236  
 Budoshagy, solfatara of, iv 90  
 Bufadors, jets of air from subterranean caverns called, iv 46.  
 Buffon, his theory of the earth, 1749, i 67  
 —, reproved by the Sorbonne, i 68  
 —, on animals of Old as compared to New World, ii 404  
 —, on geographical distribution of animals, ii 430  
 —, on extinction of species, iii 91  
 Bulimus montanus drifted from Alps, iii 299  
 Bura and Helice, submerged Grecian towns, iii 202  
 Burckhardt cited, iii 140, 141  
 Burdhouse fossils, iv 228  
 Bure, town submerged, i 26, ii 55  
 Buried cones on Etna, sections of, iii 347  
 Burnes, Capt A, on earthquake of Cutch, 1819, ii 185  
 —, on earthquake in valley of the Oxus, ii 50  
 Burnet, his theory of the earth, i 54  
 — on causes of the deluge, i 54  
 Burntisland, whale cast ashore near, iii 214  
 Burrampooter, bodies of men, deer, &c floated off by, iii 179  
 —, delta of the, i 352  
 Burton, Mr J, on tertiary strata on borders of Red Sea, iii 403  
 Bustards, recently extirpated in England, iii 59  
 Butler, Burnet's theory ridiculed by, i 55  
 Byron, Lord on permanency of the ocean, ii 272.
- C
- Cadibona, lignites of, iv 87  
 Cado lake, i 275  
 Caernarvonshire, tertiary strata in, i 210, iii 403  
 Cæsar cited, i 26, iv 145.  
 Cairo, fossil shells at, iv 74.  
 Caithness schists, fossils in, i 221.  
 Calabria, geological description of, ii 200  
 —, earthquake of 1783 in, ii 197 231  
 —, animals preserved in fissures in, iii 158  
 —, tertiary strata of, i 137, iii 267  
 Calais, ripple marks formed by the winds on dunes near, iv 29  
 Calanna, lava of Etna turned from its course by hill of, iii 345  
 —, valley of, iii 346 352  
 Calcaire grossier of Paris basin, iv 115, 116 120  
 —, fossils of, iv 116. 122. 125  
 Calcaire siliceux of Paris basin, iv 117  
 Calcareous springs, i 296 310  
 Calcutta beds cut through in sinking a well at, i 355  
 Caldera, siliceous sinter of the, i 312.  
 Caldera, central cavity in Isle of Palma, ii 158, iii 231  
 —, a supposed crater of elevation, ii 159  
 California, five volcanos in, ii 45  
 Callao, town destroyed by the sea, ii 53  
 —, changes caused by earthquakes in, ii 246, 247, iii 197  
 Caltabianca, R, lava excavated by, i 258  
 Caltagirone, blue shelly marl of, iii 321  
 Caltanissetta, tertiary strata at, iii 330  
 Camden on losses of land in Pembroke-shire, &c, i 420  
 Camels carcasses of, imbedded in drift sand, iii 141  
 Campagna di Roma, calcareous deposits of, i 304.  
 —, volcanic rocks of, iv 37  
 Campania, aqueous lavas in, iii 142  
 —, tertiary formations of, iii 380  
 —, comparison of recorded changes in, with those commemorated by geological monuments, iii 380  
 —, age of volcanic and associated rocks of, iii 390  
 —, external configuration of the country, how caused, iii 391  
 —, affords no signs of diluvial waves, iii 392.  
 Campbell, Mr, on migration of quaggas in South Africa, ii 441  
 Camper on gradation in intellect as shown by facial angle, ii 397  
 Cana, earthquakes frequent in, ii 46 194

- Canary islands, volcanic eruptions in, i 58
- Cannon in calcareous rock, iii 194
- , account of one taken up near the Downs, iii 194
- Canoes drifted to great distances, iii. 19
- , fossil, iii 192
- Canopus, an island in time of Scylax, i 348
- overwhelmed by the sea, i. 350
- Cantal, Plomb du, ii 165
- , freshwater formations of, iv 106 109
- Cape May, encroachment of sea at, ii 10
- of Good Hope, icebergs seen off, i 165
- Wrath, granite veins of, iv 264
- Capitol, hill of the, calcareous tufa on, iii 407
- Capo Santa Croce, shelly limestone resting on lava at, iii 324
- Capra, rock of, iii 352
- Caraccas, earthquakes in, ii 189 194
- Carang Assam volcano, ii 183
- Carbonated springs, i 316
- Carbonic acid gas, its effects on rocks, i 316 318
- Carboniferous series, iv 227
- , freshwater strata in, iv 228
- Carcare, tertiary strata of, iv 69 74 84
- Cardiganshire, tradition of loss of land in, i 420
- Cardona, rock salt of, its relative age, iv 241
- Carelli, Signor, on temple of Serapis, ii 262
- Carew on St. Michael's mount, i 418
- Cariaco, bed of sea raised near, ii 237
- Caribbean sea, tides in, ii 12
- Caridi, R., its course changed by earthquakes, ii 217
- Carpenter, Dr., on encroachment of sea at Lyme Regis, i 418
- Casalmaggiore, island at, carried away by the Po, i 266
- Casamicciol, shells in tuff at, iii 390
- Caspian, Pallas on former extent of, i 79
- , calcareous springs near the, i. 310
- , evaporation of the, i. 344
- , earthquakes on its borders, ii 50
- , said to encroach on the land, ii 51
- , inflammable gas, &c. near, ii 50
- , its level, ii. 51, iii 75 277. iv 147.
- Caspian, said to have been united with Black Sea and sea of Azof, ii 51 447
- Cassander on duration of the Annus Magnus, i 12
- Castell de Stollès, ravine excavated in lava opposite, iv 44
- Castell Follitt, lava stream of, iv 38
- , lava cut through by river at, iv 45
- Castello d'Acì, iii 339
- Castrogiovanni, section of the Val di Noto series at, iii 319
- , hill of, its height, iii 320
- , fossils of, iii 322
- Catalonia, devastation of torrents in, iii 115
- , volcanic district of, iv 38
- , ravines excavated through lava in, iv 43 45
- , age of volcanos of, iv 47
- , superposition of rocks in volcanic district of, iv 48
- Catania, overwhelmed by lava, ii 117, iii 143
- , destroyed by earthquakes, ii 249
- , tools discovered in digging a well at, iii 191
- , volcanic conglomerates forming on beach at, iii 329
- , plain of, iii 331
- , marine formation near, iii 335
- Catastrophes, theories respecting, i 12, iii 249 281
- Catchiff, Little, section of, iv 28
- Catcott on the deluge, i 72
- on traditions of deluges in different countries, i 73
- Catodons, stranded, iii 214
- Cattegat, devastations caused by current in the, ii 13
- Catwyck, loss of land at, ii 5
- Caucasus, calcareous springs of the, i 310
- , earthquakes frequent in, ii 53 237
- , abounds in hot springs, ii 53
- Cavalaccio, Monte, shells in tuffs of, iii 336
- Cavanilles on earthquake of Quito, ii 194
- Caves, organic remains in, iii. 150 154 160 415 418 420
- , alternations of sediment and stalagmite in some, iii 159
- on Etna, ii. 119
- Cavo delle Neve, in Ischia, iii. 392.

- Cayambe, volcano, ii 43  
 Cellent, lava current of, iv 39.  
 —, section above bridge of, iv 43.  
 Celestial mountains, tigers found near,  
 i 144  
 Celsius on diminution of Baltic, i. 57  
 330  
 Censorinus, i 20  
 Central France, lavas excavated in, i  
 257  
 —, comparison between the lavas of  
 Iceland and, ii 128  
 —, volcanic rocks of, iv 90 130  
 —, freshwater formations of, iv 92  
 —, analogy of tertiary deposits of, to  
 those of Paris basin, iv 111 119  
 Central heat and fluidity, theory of, i  
 203, ii 277  
 Cephalonia, earthquakes in island of, ii  
 201  
 Cer, valley of sections in the, iv 108  
 Ceret and Boulon, tertiary strata be-  
 tween, iv 22  
 Cesalpino on organic remains, 1596, i  
 37  
 Cetacea, their geographical range, ii  
 435  
 —, migrations of the, ii 446  
 —, imbedding of their remains in  
 recent strata, iii 213  
 —, often stranded on low shores, iii  
 214  
 Chabriol, M., on fossils of Mont Per-  
 rier, iv 84  
 Chadrat, pisolitic limestone of, iv 99  
 Chagos coral isles, iii 224  
 Chalk protruded masses of, in the crag  
 strata iv 33, 34  
 —, indentations filled with sand, &c  
 on its surface, iv 161  
 —, tertiary outliers on, iv 162.  
 — and upper green sand of Weald  
 valley, iv 167  
 —, escarpments of Weald valley, once  
 sea-cliffs, iv 171 173  
 —, why no ruins of, on central district  
 of the Weald, iv 178.  
 — of North and South Downs, its  
 former continuity, iv 189  
 —, furrows on the, how caused, iv 161  
 —, greatest height of, in England, iv  
 203  
 —, area covered by, iv 214  
 —, converted into marble by trap dike  
 in Antrim, iv 283
- Chalk-flints, analysis of, iv 107  
 Chaluzet, calcareous spring at, i 297.  
 —, volcanic cone of, i 317  
 Chama gigas, growth of, iii 224.  
 Chamalières, near Clermont, iv 95  
 Chambon, lake of, how formed, iv 138  
 Chamisso, M., on coral islands, iii 221  
 Chamouni, glaciers of, i 255, iv 425  
 Champheix, tertiary red marls of, iv  
 96  
 Champoleon in the Alps, strata altered  
 near, iv 286  
 Champradelle, vertical marls at, iv 98  
 Charæ, fossilized, iii 207  
 Chemical changes, whether volcanic  
 heat is produced by, ii 284  
 Chepstow, rise of tides at, i 376.  
 Cheshire, brine springs of, i 315  
 —, waste of coast of, i 419  
 Chesil bank, i 416  
 Chesilton, overwhelmed by sea, i 417  
 Chih, earthquakes in, i 115, ii 176  
 178 238  
 —, numerous volcanos in, ii 42  
 —, Newer Pliocene marine strata at  
 great heights in, iii 395  
 Chimborazo, height of, i 168  
 China, excessive climate of, i 159  
 —, earthquakes violent in, ii 50  
 Chines, or narrow ravines, described, i  
 415  
 Chittagong, earthquake at, ii 238  
 Chockier, cave at iii 159  
 Christ Church Head promontory, wastes  
 slowly, i 415  
 Christie, Dr T., on caverns in Sicily  
 iii 416, 417 419  
 Christol, M de, on fossils of Montpellier,  
 iv 73  
 —, on caves, iii 162 164  
 Cicero cited, i 41  
 Cimbrian deluge, ii 14  
 Cinquefrondi, changes caused by earth-  
 quake at, ii 219  
 Cibly, Maestricht beds seen at, iv 212.  
 Cirque of Gavarnie, in the Pyrenees, iii.  
 348  
 Circular hollows formed by earthquakes,  
 ii 175 177 221, 222  
 Cisterna on Etna, how formed, iii. 357  
 394  
 Civita Vecchia, rock deposited by springs  
 at, i 304.  
 Clarke, Dr., on appearance, &c. of lava  
 in motion, ii 83



- Clashbunnie, fossils in old red sandstone of, i 221
- Clay-slate in Pyrenees, iv 279
- may be altered into shale, iv 288
- convertible into hornblende schist, iv 288
- Clayton, Bishop, on the deluge, i 73
- Clermont, sections near, iv 95 98 131
- , calcareous springs at, i 246
- Clift, Mr, on bones of animals from Australian caves, iv 421
- Climate of Europe, Raspe on former, i 74
- , change of, in northern hemisphere, i 134 137 139 152.
- , on causes of vicissitudes in, i 154, 155
- , astronomical causes of fluctuations in, i 206
- , its influence on distribution of plants, ii 405
- , effect of alterations in, on distribution of species, iii 83 87 295
- , influence of vegetation on, iii 216
- Climatos, insular and excessive, i 141 159, ii 352
- Coal formation, not found in South of Europe i 186
- , fossil plants of the, i 147 190 219 228
- Coal, formation of, at mouths of Mackenzie, iii 170
- , reduced to cinder by trap dike, iv 285
- See Carboniferous
- Cole, Viscount, on delta of the Kander, iv 20
- Colebrooke, Mr H T, on crocodiles of Ganges, i 356
- Colebrooke, Major R H, on the Ganges, i 355, iii 121
- Colle, travertin of, i 297
- , freshwater formation of, iii 407
- College, R, transportation of rocks by the, i 254
- Collini on igneous rocks, i 85
- Colombia, earthquakes in, ii 237
- Colonna on organic remains, i 38
- Comb Hurst, hills of, iv 157
- Côme, lava current of, iv 41
- Conception, earthquakes at, iii 197, i 243
- , recent fossils at great heights in Bay of, iii 395.
- Conflagration of the earth, described by Burnet, i 54.
- Conglomerates, tertiary, of Nice, iv 17
- , now formed by rivers near Nice, iv 18 20
- , volcanic, ii 142, iii 329
- Contemporaneous origin of rocks, how determined, iii 284
- , remarks on the term, iii 302
- Continents, position of former, iv 233
- Conybeare, Rev W D, on Lister, i 45
- , on Bristol coal field, i 194
- , on waste of Reculver cliffs, i 407
- , on diminished energy of earthquakes, ii 321
- , on the English crag, iii 265
- , on the London clay, iv 158
- , on indentations in the chalk, iv 161
- , on transverse valleys, iv 183
- , on vertical strata of Isle of Wight, iv 198
- , on former continuity of chalk of North and South Downs, iv 189
- , on the theory of M E. de Beaumont, iv 259
- Cook, Captain, on drifting of canoes to great distances, iii 19
- on the existence of high land near the South Pole, i 162
- Coomb, ravine called the, near Lewes, iv 186
- Copernican theory, edicts against, repealed at Rome in 1818, i 99
- Coquimbo, parallel roads of, iii 396
- Coral between lava currents in West Indies, iii 255.
- Coral islands, iii 221
- , origin of, iii 220 226 229 282
- , beds of oysters, &c, on, in the Pacific, iii 221
- , their extent, iii 222 235
- , linear direction of, iii 223
- , rate of growth of, iii 224
- Cordier, M, on rate of increase of heat in mines, ii 278 282
- , his theory of central heat and fluidity, i 204, ii 279
- , on tides in the internal melted ocean, ii 283
- Cordilleras shaken by earthquakes, ii 176. 190
- Cornwall, waste of cliffs of, i 418 419
- , land inundated by drift sand in, iii 141, 142

- Cornwall, temperature of mines in, *ii* 278  
 —, granite veins of, *iv* 266. 285
- Coromandel, inundations of the sea on coast of, *iii* 148
- Cortesi, *i* 78
- Cosmogony distinct from geology, *i* 5  
 — of the Hindoos, *i* 6  
 —, Egyptian, *i* 11  
 — of the Koran *i* 30
- Costa de Pujou, hill of, *iv* 41
- Costantini, deluge vindicated by, *i* 59
- Cotentin, tertiary formation of the, *iv* 152.
- Cotopaxi, *ii* 43 302
- Coudes, tertiary red sandstone of, *iv* 96
- Covelli M, on increase of temperature of a hot spring in Ischia by earthquake *ii* 175
- Cowper, *i* 97
- Couze, R, lake formed by filling up of its ancient bed by lava, *iv* 138
- Crag of England, fossils of the, *iii* 264 , *iv* 23  
 —, its age, composition, &c , *iv* 23  
 —, lacustrine deposits resting on the, *iv* 25  
 —, stratification of the, *iv* 26 31  
 —, comparison between Faluns of Touraine and, *iv* 63 65  
 —, passage of, into alluvium, *iv* 35  
 —, its resemblance to formations now in progress, *iv* 31 36
- Cramer, Mr, on earthquake of New Madrid, *ii* 190
- Crantz, on drift-wood, *iii* 172
- Craters of elevation, Von Buch's theory of considered, *ii* 150
- Crawford, Mr, his discovery of fossils in Ava, *i* 49
- Creation, supposed centres or foci of, *iii* 29
- Cremona, lakes filled up near, *i* 265
- Creta, argillaceous deposit called, *iii* 322 332. 337
- Cretaceous group, *iv* 212.
- Crimea, waste of cliffs in the, *ii* 13
- Crocodile taken in the Rhone, *ii* 452
- Crocodiles imbedded by a river inundation in Java, *iii* 175
- Crozet, M on extinct quadrupeds of Mont Perrier, *iv* 84  
 —, on alluviums of Auvergne, *iv* 143
- Cromer waste of cliffs of, *i* 397  
 —, section near, *iv* 31
- Crowborough hill, height of, *iv* 168  
 —, thickness of strata removed from summit of, *iv* 203
- Cruckshanks, Mr A, on earthquake of Chili in 1822, *ii* 177  
 —, on lines of ancient sea-cliffs on coast of Peru, *iii* 395
- Cuckmere, transverse valley of the, *iv* 183
- Culver cliff, *i* 414
- Cumana, earthquake of, *ii* 194
- Currents from equatorial regions, *i* 160  
 — from the Pole to the Equator, *i* 175  
 —, section of débris deposited by opposing, *i* 371  
 —, causes and velocity of, *i* 377  
 —, destroying and transporting power of, *i* 383 , *ii* 31 33, 34  
 — in estuaries, their power, *i* 391  
 — in the Straits of Gibraltar, *ii* 15  
 —, reproductive effects of *ii* 23 32  
 — on the British shores, *ii* 23  
 —, distribution of drift timber by, *iii* 173
- Curtis, Mr, on ravages caused by aphides, *iii* 41
- Curtis, Mr John, on power of the turtle to cross the sea, *iii* 15  
 —, on number of British insects, *iii* 97  
 —, on insects in marl, *iii* 174  
 —, on fossil insects of Aix *iv* 154
- Curves of the Mississippi, *i* 269
- Cussac, fossils in alluvium under lava at *iv* 84
- Cutch, changes caused by earthquake of 1819 in, *ii* 183 , *iii* 198 368 , *iv* 121 198 223
- Cuvier, his éloge of Desmarest, *i* 87  
 — on durability of the bones of men, *i* 231 , *iii* 190  
 — on variability in species, *ii* 353 355  
 — on identity of Egyptian mummies with living species, *ii* 358  
 — on number of fishes, *iii* 98  
 — on extinction of the dodo, *iii* 61  
 — on fossils of the oolite, *i* 224 , *iv* 236  
 — on mammiferous remains of the Upper Val d'Arno, *iv* 86

- Cuvier, on tertiary strata of Paris basin, iii 260, iv 113 119 126
- Cuvier, M F, on aptitude of some animals to domestication, ii 370
- , on influence of domestication, ii 373
- Cyclops, island of, in Bay of Trezza, iii 336.
- Cypris fossilized in Scotch marl-lakes, iii 210
- , in freshwater strata of Auvergne, iv 97
- , habits of living species of, iv 98
- D
- Dalman, M, on greywacke rocks of Sweden, iv 232
- Dangerfield, Captain F, on buried cities in Central India, iii 145
- Daniell, Professor, on the trade-winds, i 175
- , on the melting point of iron, ii 279
- , his experiments on the fusion of metals, ii 281
- , on the deoxidating power of hydrogen, ii 292
- Danish Archipelago, undermined by currents, ii 13
- Dante, embankment of rivers noticed by, i 267
- Dantzic, waste of land near, ii 13
- D'Anville, M, on gain of land in Red Sea, ii 29
- Darby, on drift-wood of Mississippi, i 271
- , on lakes formed by the Red River, i 275
- , on marine strata of Lower Louisiana, i 277
- , on delta of Mississippi, i 360
- Darent, transverse valley of the, iv 183
- Daubeny, Dr, on mineral springs, i 294
- , on the country round the Dead Sea, i 316.
- , on vicinity of volcanos to the sea, ii 312.
- , on agency of water in volcanos, ii 314
- , on nitrogen in mineral springs, iii 107
- , on Val di Noto limestone, iii 321.
- , on volcanic region of Olot, iv 39
- Daubeny, Dr, on volcanic district of Lower Rhine and Eifel, iv 61
- , on age of Auvergne volcanos, iv 145
- D'Aubuisson on Smith's map of England, i 102
- , on Auvergne lavas, iii 355
- Daun, lake-craters of the Eifel near, iv 52
- Davy, Sir H, on waters of the lake of Solfatara, i 305
- , on formation of travertin, i 306
- , his theory of progressive development, i 215
- , on eruption of Vesuvius, ii 85
- , on the chemical agency of electricity, ii 287
- , his theory of an unoxidated metallic nucleus, ii 291
- , on the agency of water in volcanos, ii 313
- , his analysis of peat, iii 128
- , on Graham Island, ii 150 313
- Davy, Dr, on a helmet taken up from the sea near Corfu, iii 195
- Davy, Rev C, on Lisbon earthquake, ii 239
- Dax, tertiary formations of, iii 266, iv 67
- , inland cliff near, iv 71
- Dead Sea, muriatic salts abundant in its waters, i 315
- , the country around it volcanic, ii 54
- De Candolle on hybrid plants, ii 392
- , on distribution of plants, ii 407 410
- , on agency of man in dispersion of plants, ii 424
- , on stations of plants, iii 35
- , on the barriers which separate distinct botanical provinces, iii 93
- , on number of terrestrial plants, iii 96
- , on longevity of trees, iii 361
- Dee, R, bridge over, swept away by floods, i 253
- Deer, their powers of swimming, ii 438
- , formerly abundant in Scotland, iii 58
- , remains of, in marl-lakes, iii 181
- Deguer on remains of ships, &c in Dutch peat-mosses, iii 138
- De la Beche, Mr, on delta of Rhone in Lake of Geneva, i 323.

- De la Beche, Mr., on earthquake of Jamaica, 1692, ii. 251.  
 —, on action of rain in the tropics, iii. 116.  
 —, on drifting of plants to sea by hurricanes, iii. 173.  
 —, on coral formations, iii. 230.  
 —, on alternation of coral and lava in Isle of France, iii. 235.  
 —, on secondary strata, iv. 212.  
 —, on fossil forest of I. of Portland, iv. 222.
- De la Hire on fossil wood from Ava, 1692, i. 48.
- Delhi territory, elephants covered with shaggy hair in the, i. 142.
- Delille, wheat found in Egyptian tombs by, ii. 360.  
 —, on native country of wheat, ii. 361.
- Delta of the Adige, i. 345.  
 — of the Brenta, i. 345.  
 — of the Burrampooter, i. 352.  
 — of the Ganges, i. 352.  
 —, its stratification, i. 370.  
 — of the Isonzo, i. 345.  
 — of the Mississippi, i. 358. 360. 370.  
 — of the Niger, size of, iv. 234.  
 — of the Nile, i. 348. ; iii. 276.  
 — of the Po, i. 344.  
 — of Rhone, in Lake of Geneva, i. 322. ; iii. 274.  
 — of Rhone, in Mediterranean, i. 340. 343.  
 — of the Tagliamento, i. 345.
- Deltas, chronological computations of age of, i. 324.  
 — of Lake Superior, i. 327.  
 — of the Baltic, i. 329.  
 —, oceanic, i. 351.  
 —, grouping of strata in, i. 364. 367, 368.  
 —, independent in same basin, i. 366.
- De Luc, his treatise on geology, 1809, i. 98.  
 — on origin of granite, i. 100.  
 — on the age of deltas, i. 327.  
 — on conversion of forests into peat-mosses, iii. 132.  
 — on the deluge, iv. 147.
- De Luc, M. G. A., his natural chronometers, iii. 139.
- Deluge, ancient theories on causes of, i. 31. 45. 52, 53, 54. 56, 57. 59. 72.  
 —, fossil shells referred to the, i. 33. 56.
- Deluge, on changes caused by the, iv. 146.  
 —, M. de Beaumont on cause of historical, iv. 149.
- Deluges part of the present course of Nature, i. 129.  
 —, local, how caused, i. 278.  
 —, traditions of different, i. 20. 73. ; ii. 52.
- Demaillet, speculative views of, ii. 336.
- Denudation, effects of, iii. 115. 277. 280.  
 — of valley of the Weald, iv. 165.
- Deposition of sediment, rate at which the finer kinds subside, ii. 35.  
 —, shifting of the areas of, iii. 273.
- Derbyshire, Whitehurst on, i. 78.
- Descartes, iii. 359.
- Deshayes, M., on fossil shells, iii. 267. 304. 319. 322. 336. 400. 407. ; iv. 23. 79. 89. 122, 123. 212. 233. 253.  
 —, on limestone of Blaye, iv. 69.
- Desjardin, M., bones of the dodo found under lava by, iii. 61.
- Desmarest considered geology a branch of physical geography, i. 5.  
 — on Auvergne, i. 85.  
 — on the separation of England from France, i. 410.
- Desmoulins, M. Ch., on Eocene deposits of environs of Bordeaux, iv. 70.
- Desnoyers, M., on human remains in caves, iii. 164.  
 —, on the tertiary formations of Touraine, iii. 266. ; iv. 63. 65.  
 — on fossils of the Orleanais, iv. 85.  
 —, on alternation of plastic clay and calcaire grossier in Paris basin, iv. 115.  
 —, on tertiary formations of the Cotentin, iv. 152.
- Deucalion's deluge, i. 20.
- Devil's-dyke, in the South Downs, iv. 171.
- Dikes, composition and position of, ii. 85. ; iii. 325, 326. 350. 353. 383. 401.  
 —, how caused, iii. 326. 384.  
 —, changes caused by, iii. 326. 351. ; iv. 282.
- Diluvial theories, iv. 146.  
 — waves, whether there are signs of their occurrence on Etna, iii. 364.  
 —, no signs of, in Campania, iii. 392.
- Dimlington height, rapid waste of, i. 394.
- Diodorus Siculus on early eruptions of Etna, ii. 115.

- Diodorus Siculus on Samothracian deluge, ii 53
- Dion Cassius on eruption of Vesuvius, A D 79, ii 68
- Dodo, recent extinction of the, iii 60
- Dog, varieties of the, ii 355
- , its distinctness from the wolf, ii 356
- , hybrids between the wolf and, ii 385
- Dogs, Lamarck on the numerous races of, ii 300
- , examples of acquired instincts hereditary in, ii 371
- have run wild in America, iii 64
- Doggerbank, Capt Hewett on the, ii 31
- Dollart, formation of estuary of the, ii 7
- Dolomieu on the Val di Noto, Vicentin, and Tyrol, i 86
- on lavas of Etna, i 86
- on decomposition of granite, i 317
- on earthquake of 1783 in Calabria, ii 199 201 203 216 229
- Domestication, aptitude possessed by some animals to, ii 370 380
- , influence of, ii 373
- Dominica, coral between two lava-currents in, iii 235 400
- Don, R, transportation of rocks by the, i 253
- Donati on bed of Adriatic, i 66 123 346, iii 218
- Dorsetshire, landslip in, i 416
- , valleys of elevation in, iv 195
- Doué, M Bertrand de, on tertiary strata of Velay, iv 84 104, 105 136
- on Auvergne alluviums, iv 143
- Dover, waste of chalk cliffs of, i 409
- , depth of sea near, i 409
- , formation of Straits of, i 410
- Downham overwhelmed by blown sand, iii 141
- Dranse, R, i 280 282
- Drift-sand of African deserts, cities buried under, iii 139
- Drift-wood of Mississippi, i 270 359
- , imbedding of, iii 167 173
- , abundant in North Sea, iii 172
- Drongs, granitic rocks of Shetland worn by the sea, i 389
- Druids, their doctrines, i 26.
- Du Bois, M, on tertiary strata of Volhyma and Podolia, iv 79
- Duff's group, coral reefs, iii 235
- Dufrénoy, M, on relative age of the Pyrenees, i 199
- Dufrénoy, M, on limestone of Blaye, near Bordeaux, iv 70
- , on hill of Gergovia, iv 132
- , on age of red marl and rock-salt of Cardona, iv 242
- , on chalk of S of France, iv 215
- Dujardin, M, on shells, &c brought up by an artesian well at Tours, i 292.
- Dunes, hills of blown sand, i 396, ii 22.
- , near Calais, rippled by the winds, iv 29
- Dunwich, its gradual destruction by the sea, i 402
- , crag strata in cliffs near, iv 24 28
- Durance, R, land-shells brought from the Alps by the, iii 299
- Dureau de la Malle, M, cited, ii 355 370
- Durham, waste of coast of, i 393

## E

- Earth, antiquity of the, i 34
- , on changes in its axis, i 52 56
- , spheroidal form of the, ii 274
- , mean density of the, ii 276
- , currents of electricity in the, ii 288
- , sections of the *See woodcuts* Nos 39, 40, ii 280 298
- , effects produced by the powers of vitality on its surface, iii 102
- Earth's crust, signs of a succession of former changes recognizable in, iii 243
- , arrangement of materials composing the, iii 251
- Earthquakes, energy of, probably uniform, i 93 128
- , earth's surface continually remodelled by, i 168
- , all countries liable to slight shocks of, ii 59
- , chronologically described, *see* Vol II p. 172. *et seq*
- , phenomena attending, ii 173
- in Cutch, 1819 *See map*, ii 183.
- in Calabria, 1783, ii 197
- , duration of the shocks, ii 197
- , difficulty of measuring the effects of, ii 204.

- Earthquakes, chasms formed by, ii 210  
 —, excavation of valleys aided by, ii 224, iii 375  
 —, renovating effects of, ii 317 322  
 —, cause of the wave-like motion of, ii 300  
 —, cause of retreat of the sea during, ii 242  
 —, ravages caused by the sea during, iii 148  
 —, several thousand people entombed in caverns during, iii 156  
 —, their effects in imbedding cities and forests, iii 196  
 — in the Pacific, iii 237  
 —, causes of volcanos, and, ii 273  
 East Indian Archipelago, tertiary formations of, iii 401  
 Ecchellensis, Abraham, i 22  
 Edmonston Island, i 354  
 Egerton, Mr, on delta of the Kander, iv 20  
 Egypt nearly exempt from earthquakes, i 13, ii 57  
 —, cities and towns buried under drift sand in, iii 140  
 Egyptian cosmogony, i 11 234  
 — mummies identical with species still living, ii 357  
 Ehrenberg M, found Bengal tiger in Siberia, i 144  
 Ehrenhausen, coralline limestone of, iv 77  
 Lichwald, M on tertiary deposits of Volhynia and Podolia, iv 79  
 Eifel, volcanos of the, iv 49 57  
 —, lake craters of the, iv 51  
 —, trass of the, and its origin, iv 56  
 Electricity, a source of volcanic heat, ii 287  
 —, whence derived, ii 290  
 Elephant, fossil, in India, (note) i 10.  
 —, in ice on shores of the North Sea, i 79  
 —, of Italy, Targioni on the, i 69  
 Elephants covered with shaggy hair in Delhi, i 142  
 —, their sagacity not attributable to their intercourse with man, ii 380  
 —, their powers of swimming, ii 437  
 Elevation of land, how caused, i 49 128, ii 176. 185 243. 304, iii 370  
 —, proofs of successive, ii. 373  
 Elevation and subsidence, proportion of, ii 304 320  
 Elevation craters, Von Buch's theory of, considered, ii 150  
 —, origin of the deep gorge in, ii 166  
 Elizabeth or Henderson's Island described, iii 236  
 Elk, fossil, noticed by Generelli, i 63  
 Elsa, travertin formed by the, i 297  
 —, valley of, freshwater formations of, iii 406  
 Embankment, system of, in Italy, i 266  
 —, gain of land in Adriatic more rapid in consequence of, i 345  
 Emu in Australia will become exterminated, iii 60  
 Engelhardt on the Caspian Sea, ii 51, iii 75  
 England, waste of cliffs on coast of, i 393 412  
 —, slight shocks of earthquakes felt in, i 336, ii 59  
 —, height of the tides on east coast of, i 375 400  
 —, tertiary strata of, iii 264 403, iv 23 155  
 —, excavation of valleys in S E of, iv 206  
 Enza, R, iv 8  
 Eocene period, derivation of the term, iii 306  
 — fossils of the, iii 306 313  
 —, freshwater formations of, iv 91  
 —, marine formations of, iv 111  
 —, physical geography, fauna and flora of the iv 128  
 —, volcanic rocks of, iv 130  
 —, map of principal tertiary basins of, iv 153  
 —, alluviums of, iv 205  
 —, chasm between secondary formations and those of, iv 217, 218  
 —, hypogene rocks formed since, iv 299  
 Epomeo, Monte, structure, height, &c, iii 390  
 — shells in tuff near summit of, iii 390  
 Equinoxes, precession of the, i 163  
 Erman, M, on specific gravity of seawater, i 160  
 Erratic blocks of the Alps, iii 423  
 —, transported by ice, i 255, iii 425  
 Eruptions, volcanic, number of, per year, ii 169

- Eruptions, volcanic, cause of, ii 306
- Erzgebirge, Werner on mica slate of the, i 83
- Escarments, manner in which sea destroys successive lines of, iii 373, iv 174
- of chalk in Weald valley, once sea-cliffs, iv 171 173
- Escher, M., on the flood in valley of Bagnes, i 281
- Escrinet, Pass of, conglomerate forming at, iii 158
- Essex, inroads of the sea on coast of, i 406.
- Estuary deposits, arrangement of, iii 252
- Estuaries described, i 392
- , new ones formed by the sea in Holland, ii 7
- , how kept open, ii 24
- , tides in, ii 25
- , gain of land in, does not compensate loss of coast, ii 26
- , imbedding of freshwater species in, iii 210
- Etampes, fossil bones near, i 96
- Eternity of the earth, or of present system of changes, *not* assumed in this work, iv 302
- Etna, description of, ii 71 111 113, iii 331 341 353
- , lavas of, i 258 364, 365
- , minor volcanos on, ii 114
- , buried cones on flank of, ii 114, iii 347
- , eruption of, ii 115 120, iii 343
- , towns overflowed by lava of, ii 117, iii 143
- , subterranean caverns on, ii 119
- , great floods on, ii 122
- , glacier under lava on, ii 123
- , its cone truncated in 1444, ii 160
- , said to be an ancient crater of elevation, ii 166
- , fossils in marine formations at its base, iii 331 335, 336
- , great valley on east side of, iii 341
- , form, composition, and origin of the dikes on, iii 350
- , subsidences on, iii 357
- , antiquity of cone of, iii 358.
- , whether signs of diluvial waves are observable on, iii 364
- Euganean Hills, ancient lavas of, ii 60
- Europe, newest tertiary strata of, iii 268
- Europe, large portions of, submerged when secondary strata were formed, iii 269
- , almost all the land in, has emerged since deposition of the chalk, iii 270
- European tertiary strata, successive origin of, iii 263
- European alluviums in great part tertiary, iii 422
- Euxine burst its barrier, according to Strabo, i 24
- , gradually filling up, i 24
- , waste of cliffs in the, ii 13
- Evaporation, quantity of water carried off by, i 344
- , currents caused by, i 378
- Everest, Mr., on the island of Munkholm, i 335
- , on sediment in the waters of the Ganges, i 361
- Excavation of valleys, ii 224, iv 206.
- Extinction of species, successive, part of the economy of nature, iii 82 91
- Fyderstede overwhelmed by the sea, ii 14
- F
- Fabio Colonna, i 38
- Facial angle, ii 397
- Fair Island, action of the sea on, i 390
- Falconi on elevation of coast of Bay of Balæ, ii 268
- Faloppio on fossils, i 35
- Falls of Niagara, i 261
- of St Mary, only outlet to Lake Superior, i 328
- Faluns of Touraine, iv 63
- , comparison between the English crag and, iv 64, 65
- , how formed, iv 64
- , fossils of, iv 64 66
- Faraday, Mr., on slow deposition of sulphate of baryta powder, ii 36
- , on electric currents in the earth, ii 289
- , on metallic reduction by Voltaic agency, ii 292
- , on the liquefaction of gases, ii 302
- , experiments of, on carbonate of lime, iv 284
- Faroe islands, deposits forming near the, iii 217
- Farquharson, Rev J., on floods in Scotland, i 253.

- Fasano, marine strata near, iii 335  
 Faujas on Velay and Vivarais, 1779, i 85  
 Ferishta, i 9  
 Ferrara on lavas of Etna, i 365  
 — on floods on Etna, ii 123  
 — on earthquake of 1790 in Sicily, ii 195  
 Ferruginous springs, i 314  
 Férussac on distribution of freshwater molluscs, iii 5  
 Fétlar, effect of lightning on rocks of, i 385  
 Fez, earthquakes in, ii 57  
 Fife, coast of, submarine forests on, i 392  
 —, encroachments of sea on coast of, i 393  
 Findhorn, old town of, swept away by the sea, i 390  
 Finocchio, rock of, iii 352  
 Firestone of Weald Valley, iv 166  
 —, terrace formed by, iv 173  
 Fish, their geographical distribution, iii 1  
 —, migrations of, iii 2  
 — fossil, i 221, iii 217 298 323  
 Fissures, sulphur, &c ejected by, ii 195  
 — caused by earthquake of 1783 in Calabria, ii 205 209 211  
 —, cause of the opening and closing of, ii 208  
 —, preservation of organic remains in, iii 150  
 Fitton, Dr, on history of English geology, i 73  
 —, on Island of Timor, iii 404  
 —, on valley of the Weald, iv 167 170 175 197 219, 220 222.  
 —, on a line of vertical and inclined strata from I of Wight to Boulogne, iv 204  
 —, on the Maestricht beds, iv 212, 213  
 —, on delta of Niger, iv 274.  
 Fiume Salso, in Sicily, iv 125  
 Flamborough Head washed into caves, i 393  
 Fleming, Dr, on uniformity in climate, i 136  
 —, on food of the fossil elephant, i 140  
 —, on submarine forests, l. 392, iii 200  
 —, on rapid flight of birds, ii 450  
 Fleming, Dr, on turtles taken on coast of England, ii 452  
 —, on changes in the animal kingdom caused by man, iii 57  
 —, on stranding of cetacea, iii 214  
 —, on effects of the deluge, iv 148  
 —, on freshwater deposits in the coal strata, iv 228  
 Flinders on coral reefs, iii 222  
 Flint on length of course of Mississippi, i 268  
 — on earthquakes in Mississippi valley, ii 190  
 Flood, supposed effects of the, iv 146  
 —, hypothesis of a partial, iv 146  
 Floods, bursting of lakes, &c, i 277.  
 — in North America, i 278  
 — in valley of Bagnes, i 180  
 — in Scotland, i 252, iii 178  
 — at Fivoli, i 283  
 — on Ltina, ii 122.  
 Florida, limestone of, iii 321  
 Fluvia, R, ravines in lava excavated by, iv 41 45  
 Foah, advance of delta of Nile near, i 348  
 Folkestone, subsidence of land at, i 411  
 Fontenelle, his eulogy on Palissy, i 38  
 Forbes Mr, on subsidences in Bay of Baize, ii 265  
 —, on temple of Serapis, ii 267  
 Forest ridge of Weald Valley iv 175  
 — faults in strata of the, iv 175  
 —, thickness of masses removed from the, iv 203  
 Forests, influence of, iii 114 116 119  
 —, sites of, now covered by peat, iii 130  
 —, destroyed by insects, iii 125  
 —, submarine, i 392, iii 199  
 Forfarshire, fossil fish in old red sandstone of, i 221  
 —, encroachments of sea on coast of, i 391  
 —, marl-lakes of, iii 206 240  
 Forio, effects of earthquake near, ii 175  
 Formosa, earthquakes in, ii 48.  
 Forsyth on climate of Italy, ii 110  
 Fortis on Arabian doctrine of new genera and species, i 23.  
 — and Testa on fossil fish of Monte Bolca, i 77  
 —, views of Arduino confirmed by, i 84



- Fossa Grande**, section of Vesuvius seen in, iii 343
- Fossilization of organic remains on emerged land**, iii 128
- in peat mosses, iii 120
  - in caves and fissures, iii 150.
  - in alluvium and landslips, iii 145
  - in volcanic formations on land, iii 142
  - in subaqueous deposits, iii 166 183
  - by river floods, iii 176
  - in marl lakes, iii 181
  - of plants and animals partial, iii 278
- Fossils**, speculations concerning their nature i 41 44, 45
- , formerly all referred to the deluge, i 42
  - of the coal strata, i 147 190 219
  - , distinctness of secondary and tertiary, i 200 , iv 217, 218
  - , mammiferous of successive tertiary eras, iii 313
  - See Organic remains
- Fourier, Baron**, on temperature of spaces surrounding our atmosphere, i 178
- , on central heat, i 204
- Fox, Mr**, on heat in mines, ii 278
- , on electric currents in the earth, ii 288
- France**, its coast the constant prey of the waves, i 420
- , caves of, iii 161
- Franconia**, caves of, iii 159
- Frankfort**, tertiary strata near, iv 79
- Franklin**, on a whirlwind in Maryland, ii 414
- Freshwater formations**, species of testacea few in, iii 213
- , secondary, why rare, iv 238
- Freshwater plants and animals fossilized**, iii 206 210
- Freyberg**, school of, i 91
- Fries**, on dispersion of cryptogamic plants, ii 416.
- Frisi**, on influence of vegetation, iii 114.
- Fuchsel**, opinions of, 1762, i 75
- Funchal**, rise of the sea during earthquake at, ii 242.
- Fuveau**, in Provence, tertiary strata of, iv 154
- G**
- Gabel Tor**, volcano of, ii 58 , iii 403
- Gaiers**, a bed of corals among igneous formations at, iii 329
- Gambier coral island**, iii 232
- Ganges**, delta of the, i 352 370
- , its ancient mouths, i 352
  - , inundations of the, i 357 , iii 179
  - quantity of earthy matter in waters of the, i 361
  - and Burrampooter not yet completely united, i 369
  - , islands formed by the, iii 121
  - , bones of men found in delta of, iii 195
- Gannat**, freshwater limestone of, iv 99
- Garrachico**, in Teneriffe, overwhelmed by lava, ii 248
- Gardner**, on destruction of Dunwich by the sea, i 403
- Garnets**, in altered shale, iv 283.
- Garrinada**, hill of, iv 41
- Gases**, liquefaction of, ii 302
- evolved by volcanos, ii 313
- Gaulish Druids**, i 26
- Gault of Weald Valley**, iv 166
- , valley formed at its out crop, iv 174
  - , forms an escarpment towards the Weald clay, iv 175
- Gavarnie**, cirque of, iii 348
- , lamination of clay-slate near, iv 279
- Gay-Lussac, M**, on the vibration of solid bodies, ii 301
- , on agency of water in volcanos, ii 313
- Gemmellaro**, on eruption of Etna in 1811, ii 120
- , his discovery of ice under lava, ii 124
- Gemunder Maar**, view of, iv 52
- Generation**, spontaneous, theory of, i 87
- Generelli**, on state of geology in Europe in the middle of 18th century, i 61
- , on effects of earthquakes in recent times, i 64, 65 92
- Geneva**, lake of, men drowned above Martigny floated into the, i 281
- , gradually filling up, i 322 , iii 274
- Genoa**, tertiary strata at, iv 15, 16.
- Geognosy of Werner**, i 80

- Geographical distribution of plants, ii. 406.
- of animals, ii. 480. 485.
  - of birds, ii. 447.
  - of reptiles, ii. 450.
  - of fishes, iii. 1.
  - of testacea, iii. 4.
  - of zoophytes, iii. 10.
  - of insects, iii. 11.
  - of man, iii. 16.
- Geography, proofs of former changes in physical, i. 185. 209.
- , effect of changes in, on species, i. 212.; iii. 71.
- Geological Society of London, i. 103.
- Geological theories, causes of error in, i. 108.
- Geology defined, i. 1.
- compared to history, i. 1.
  - , its relation to other physical sciences, i. 2.
  - distinct from cosmogony, i. 5.
  - considered by Werner as part of mineralogy, i. 5.
  - , causes of its retardation, i. 41. 96. 108.
  - , state of, in Europe, before middle of last century, i. 62.
  - , modern progress of, i. 102.
- Georges Gemund, freshwater strata of, iv. 80.
- Georgia, in island of, perpetual snow to level of sea, i. 164. 179.
- Gerbanites, an Arabian sect, their doctrines, i. 23.
- Gergovia, hill of, tuff and freshwater marls in, iv. 132.
- , section of, iv. 132.
- German Ocean, gradually filling up, ii. 30.
- Gesner, John, on organic remains, i. 70.
- Geysers of Iceland, i. 313., *see* wood-cut, No. 41.; ii. 308.
- , cause of their intermittent action, ii. 309.
- Giacomo, St., valley of, described, iii. 348. 344. 352.
- Gian Greco, fall of the cliffs during earthquake of 1783, ii. 222.
- Gibraltar, depth of Mediterranean near, i. 347.
- , birds' bones in breccia at, iii. 158.
  - , Straits of, ii. 15.
  - , supposed under-current in the, ii. 17.
- Gillenfeld, description of the Pulvermaar of, iv. 53.
- Girard, M., his analysis of the mud of the Nile, i. 349.
- on former union of Mediterranean and Red Sea, ii. 32.
- Girgenti, tertiary strata at, iii. 319. 330.
- Gironde, tides in its estuary, ii. 25.
- , tertiary strata of basin of, iv. 67.
- Glacier, discovered under lava on Etna, ii. 123.
- Glaciers, formation of, i. 143. 235.
- of Spitzbergen, i. 143. 161.
  - , transportation of rocks by, i. 255.; iii. 425.
- Glen Roy, parallel roads of, iii. 397.
- Glen Tilt, granite veins of, discovered by Hutton, i. 89.
- , junction of limestone and granite in, iv. 267.
- Gloger, M., on distribution of the house-sparrow in Russia, iii. 23.
- Gloucestershire, gain of land in, i. 419.
- Gly, R., tertiary strata in valley of the, iv. 22.
- Gmelin on distribution of fish, iii. 3.
- Gneiss, mineral composition of, iv. 278. 280.
- , passage of, into granite, iv. 280. 287.
  - , whence derived, iv. 280. 288.
- Goats, multiplication of, in South America, iii. 64.
- Godman on migrations of the reindeer, ii. 444.
- Golden age, doctrine whence derived, i. 13.
- Goldfuss, Professor, on the greywacke, iv. 232.
- Goodwin Sands, i. 408.
- Goree on new isle in Gulf of Santorin, ii. 154.
- Gothland, Linnæus on the increase of land near, i. 331.
- Gozzo degli Martiri, dikes in limestone at, iii. 324.
- , view of the valley of, iii. 372.
- Graham, Mrs., on earthquake of Chili in 1822, ii. 178.
- Graham Island, ii. 145.; iii. 324. 327.
- , views of, *see* wood-cuts, ii. 146. 147.
  - , depth of sea from which it rose, ii. 145.

- Grammichele, strata near, iii 321  
 —, bones of mammoth in alluvium at, iii 426
- Grampians, granite veins of the, iv 268
- Granada, tertiary strata of, iv 22
- Granite of the Hartz, greywacke slate with organic remains found in, i 83  
 —, disintegration of, in Auvergne, i 317  
 — junction of limestone and, in Glen Tilt, iv 267  
 —, formed at different periods, iii 257, iv 218  
 —, passage from trap into, iv 273  
 —, origin of iii 256, iv 276  
 — passage of gneiss into, iv 280 287  
 —, changes produced by its contact with strata of lias and oolite in the Alps, iv 286  
 — veins, their various forms and mineral composition i 89, iv 264 266 285  
 — rocks of Shetland, wasted by sea, i 383
- Gravels, Læut, on diffusion of insects by the wind, iii 14
- Graves, Mr, on distribution of the bustard iii 59
- Gravels, M, on Valley of Bray iv 224
- Gravelled, indentations in chalk filled with sand &c, near iv 161
- Greecian Archipelago, new isles of the, i 75  
 —, volcanos of the, ii 57  
 —, chart and section of, ii 112
- Greece, earthquakes in iii 106
- Greenland, why colder than Lapland, i 161  
 —, sometimes shaken by earthquakes i 59  
 —, timber drifted to shores of, iii 172
- Greenough, Mr, on fossil shells from borders of Red Sea, iii 403
- Greville, Dr, on drift seaweed, ii 419
- Greywacke of the Eitel, iv 50  
 —, secondary group of rocks called, iv 230
- Grifone, Monte, caves in, iii 418
- Giamaidi, on earthquake of 1783 in Calabria, ii 198 211 214
- Grind of the Navir, passage forced by the sea in the Shetland islands, i 387
- Grit and peperino, sections of, iii 328
- Grosœil, near Nice, tertiary strata at, iii 402
- Grosse, Dr, on baths of San Filippo, i 301
- Grotto del Canc, i 316
- Guadaloupe, human skeletons of, iii 100  
 —, volcanos in, iii 400
- Guatemala, active volcanos in, ii 45  
 —, town of, swallowed up by earthquakes, ii 235
- Guettard on the Vivarais, i 85
- Guiana, its maritime district formed by sediment of the Amazon, ii 54
- Guidotti, Signor, on shells in gypsum of Monte Cerio, iv 6
- Guilding, Rev L, on migration of boa constrictor, ii 452
- Guldenstadt on the distinctness of the dog and wolf, iii 356
- Gulf stream, i 160 376 382, ii 417
- Gun barrel, with shells attached, found in sands iii 195
- Gunnell, Mr on loss of land in Sheppey, i 407
- Gypsum and marls of Paris basin, iv 118  
 — bones of quadrupeds, &c, in, iv 124  
 —, of St Romain on the Allier, iv 102  
 —, beds of, with shells, in Subapennine marls, iv 6
- Gyrogonite described, iii 207

## H

- Habitations of plants described, ii 407
- Hall, Sir J, his experiments on rocks, i 89, iii 357
- Hall, Capt B, on Falls of Niagara, i 261  
 — on width of Mississippi, i 268  
 —, on islands in Mississippi, i 270  
 —, on drift wood in Mississippi, i 272 360  
 —, on the trade winds, i 379  
 —, on volcanic eruption in Tierra del Fuego, ii 42  
 —, on parallel roads of Coquimbo, iii 396  
 —, on dikes in Madeira, iii 401  
 —, on veins in the Table Mountain, Cape of Good Hope, iv 265
- Hamilton, Sir W, on mass covering Herculeanum, ii 99  
 —, on earthquake of 1783 in Calabria, ii 199 216 218

- Hamilton, Sir W., on earthquakes attending the eruption of Monte Nuovo, ii. 268.
- , on eruption of Vesuvius in 1779, ii. 82; iii. 385.
- Hamilton, Sir Charles, on submerged buildings of Port Royal, iii. 203.
- Hampshire, Brander on the fossils of, i. 76.
- , submarine forest on coast of, iii. 201.
- , tertiary formations of, iii. 263; iv. 155. 159, 160.
- , on former continuity of the basins of London and, iv. 162.
- Happisborough, submarine forest of, iii. 199.
- , crag strata near, iv. 27.
- Harcourt, Rev. W. V. V., on bones of the mammoth, &c. in Yorkshire, i. 145.
- Harcourt, Rev. C. V. V., on mountain limestone fossils, i. 190.
- Harlbucht, its bay, formed in the 16th century, ii. 8.
- Harris, Hon. C., on sunk vessel off Poole harbour, iii. 191.
- , on a submarine forest on coast of Hampshire, iii. 201.
- Hartinann, Dr., on greywacke fossils in granite of the Hartz, i. 83.
- Hartsöcker on quantity of sediment in waters of Rhine, i. 300.
- Hartz mountains, i. 83; iv. 258.
- Harwich, waste of cliffs at, i. 406.
- , will probably soon become an island, i. 406.
- Hastings sands, their composition, iv. 167.
- , anticlinal axis formed by the, iv. 169.
- Hatfield moss, trees found in, iii. 131.
- Haute Loire, freshwater formation of the, iv. 104.
- Hawkins, Mr. T., on fossil saurians, iv. 227.
- Headen Hill, section of, iv. 160.
- Heat, laws which govern the diffusion of, i. 156.
- , its influence on consolidation of strata, iv. 243.
- Heber, Bishop, on animals inhabiting the Himalaya mountains, i. 142.
- Hebrides, age of volcanic rocks of the, iv. 244.
- Hecla, columnar basalt of, i. 84.
- Hecla, length of some of its eruptions, ii. 125.
- Heidelberg, loess and gravel alternating at, iii. 410.
- , granites of different ages near, iv. 268.
- Heilbronn, height of the loess at, iii. 413.
- Helice and Bura, submerged Grecian towns, ii. 55; iii. 202.
- Heligoland destroyed by sea, ii. 7.
- Helix, range of species of, iii. 6.
- Helmet, changes of submerged, iii. 195.
- Henderson on eruption of Skaptar Jokul, 1783, ii. 126.
- Henderson's Island described, iii. 236.
- Henslow, Rev. Prof., on the cowslip, ii. 365.
- , on diffusion of plants, ii. 422.
- , on changes caused by a dike in Anglesea, iv. 282.
- Herbert, Hon. Mr., on varieties and hybrids in plants, ii. 364. 391.
- Herculaneum, silence of contemporary historians concerning, ii. 67.
- , how destroyed, ii. 95.
- , objects preserved in, ii. 100. 104.
- , stalactite formed in the galleries of, ii. 101.
- Herodotus on delta of Nile, i. 348.
- , on formation of Egypt by the Nile, i. 349.
- Heroopolis, formerly on sea coast, ii. 29.
- Herschel, Sir J., on annual quantity of light and heat received by the two hemispheres, i. 163.
- , on the sun, i. 205.
- , on astronomical causes of changes in climate, i. 206.
- , on the trade winds, i. 382.
- , on the lunar mountains, ii. 166.
- , on the form of the earth, ii. 275.
- , on the Geysers of Iceland, ii. 309.
- Herschel, Sir W., on the elementary matter of the earth, ii. 274.
- Hewett, Capt., on the rise of the tides, i. 376.
- , on currents, i. 377.
- , on banks in North Sea, ii. 30.
- Hibbert, Dr., on the Shetland Islands, i. 384, 385. 387.
- , on extinct volcanos of the Rhine, iv. 54. 61.
- , on loess of the Rhine, iii. 412. 415.
- , on fossils of Velay, iv. 84.

- Hibbert, Dr., on freshwater deposits in the coal strata, iv. 228.
- Hiera, new island, ii. 153.
- Highbeach, height of London clay at, iv. 202.
- Hilaire, M. Geof. St., on uninterrupted succession in animal kingdom, ii. 325.
- Hillswicks Ness, action of sea on rocks of, i. 389.
- Himalaya mountains, animals inhabiting the, i. 142.
- , height of perpetual snow on, i. 181.
- Hindoo cosmogony, i. 6.
- Hindustan, earthquakes in, ii. 58. 238.
- Hisinger, M., on greywacke rocks of Sweden, iv. 232.
- Hoff, Von, on changes in level of Caspian, i. 29.
- , on Omar, i. 30.
- , on springs near Lake Urmia, i. 310.
- , on encroachments of sea, ii. 10. 13.
- , on gain of land in Red Sea, ii. 29.
- , on earthquakes, ii. 54. 175. 235.
- , on buried city of Oojain, ii. 189.
- , on human remains in delta of Ganges, iii. 190.
- , on a buried vessel, iii. 192.
- Hoffmann, M., on new island in Mediterranean, ii. 146. ; iii. 327.
- , on elevation craters, ii. 167.
- , on Sicily, iii. 324. 416. 418.
- Holbach, his theory, 1753, i. 57.
- Holland, inroads of the sea in, ii. 5.
- , submarine peat in, iii. 213.
- Holm sand, near Lowestoff, i. 402.
- Homer, gain of land on coast of Egypt known to, i. 348.
- on distance of Pharos from Egypt, i. 348.
- Honduras, recent strata of, iii. 400.
- Hooke, his 'Discourse of Earthquakes,' i. 46.
- on distribution and duration of species, i. 47. 48.
- on earthquakes, i. 50. ; ii. 245. 248. 270.
- on the deluge, i. 50.
- Hooker, Dr., on eruption of Skaptar Jokul, ii. 127.
- , his view of the crater of the great Geyser, ii. 308.
- , on drifting of a fox on ice, iii. 53.
- Hordwell, loss of land at, i. 415.
- Hornblende schist, altered clay or shale, iv. 288.
- Horner, Mr., on sediment of the Rhine, i. 360. ; iii. 411.
- , on geology of the Lower Rhine and Eifel, iv. 50. 59. 61.
- Hornitos, on Jorullo, account of, ii. 135.
- Horsburgh, Capt., on icebergs in low latitudes, i. 165.
- , on advance of Gangetic delta, i. 354.
- , on coral islands, iii. 223. 232.
- Horses, wild, drowned in rivers in South America, iii. 179.
- Horsfield, Dr., on earthquakes and eruptions in Java, ii. 195. 236.
- , on distribution of the *Mydaus meliceps* in Java, ii. 441.
- Horticulture, changes in plants produced by, ii. 361.
- Hugi, M., on altered secondary strata in the Alps, iv. 287.
- , on modern granite in the Alps, iv. 270.
- Human remains, changes in buried, iii. 163.
- in peat-mosses, iii. 134.
- in caves, iii. 154. 156. 160.
- , their durability, i. 231. ; iii. 189.
- in delta of Ganges, iii. 190.
- in calcareous rock at Guadaloupe, iii. 190.
- in breccias in the Morea, iii. 154.
- Humber, warp of the, i. 371.
- , encroachment of the sea in its estuary, i. 394.
- Humboldt on laws which regulate the diffusion of heat, i. 156.
- on distribution of land and sea, i. 180.
- on transportation of sediment by currents, ii. 34.
- on mud eruptions in the Andes, ii. 44.
- on eruption of Jorullo, ii. 133.
- on earthquakes, ii. 189. 194. 196.
- on distribution of species, ii. 406. 408. 432.
- on migrations of animals, ii. 449. ; iii. 13. 62.
- on Teneriffe, ii. 248.
- on the depression of a large part of Asia, below the level of the sea, iii. 276.

Humboldt, cited, i. 10. 144. 166.  
 Humming-birds, distribution, &c., ii. 447.  
 Hungary, tertiary formations of, iv. 75. 79.  
 —, volcanic rocks of, iv. 88.  
 Hunstanton, its cliffs undermined, i. 395.  
 Hunter, John, on mule animals, ii. 384.  
 Hunter, Mr., on buried city of Oujein, iii. 144.  
 Huron, Lake, recent strata of, iii. 210.  
 Hurricanes connected with earthquakes, iii. 148.  
 —, plants drifted to sea by, iii. 173.  
 Hurst Castle shingle bank, i. 414.  
 Hutchins on a landslip in Dorsetshire, i. 416.  
 Hutchinson, John, his 'Moses's Principia,' 1724, i. 57.  
 —, on Woodward's theory, i. 57.  
 Hutton, first to distinguish between geology and cosmology, i. 5. 88.  
 — on igneous rocks, i. 89.  
 — on granite, i. 89.  
 — represented oldest rocks as derivatives, i. 91; iv. 301.  
 Hutton, Mr. W., on fossil plants of the coal strata, i. 219.  
 —, on freshwater strata of the coal period, iv. 228.  
 Huttonian theory, i. 88. 91. 94. 99.  
 Hybrid races, Lamarck on, ii. 334.  
 — animal, ii. 383.  
 — plants, ii. 387.  
 Hydrogen, deoxidating power of, ii. 292.  
 —, why not found in a separate form among volcanic gases, ii. 313.  
 Hydrophytes, distribution of, ii. 411. 418.  
 Hypogene, term proposed as a substitute for primary, iv. 289.  
 — formations, no order of succession in, iv. 291.  
 — rocks, their identity of character in distant regions, iv. 292.  
 — produced in all ages in equal quantities, iv. 294.  
 —, their relative age, iv. 293.  
 —, volume of, formed since Eocene period, iv. 299.  
 Hythe, encroachments of sea at, i. 411.

## I.

*Ianthina fragilis*, its range, &c., iii. 5.  
 Ice, animals imbedded in, i. 143.  
 —, predominance of, in the Antarctic Circle, i. 162.  
 —, formation of field, i. 177.  
 —, transportation of rocks by means of, i. 255; iii. 424, 425.  
 Icebergs, formation of, i. 144. 161.  
 —, distance to which they are floated, i. 165.  
 —, plants and animals transported by, ii. 418. 442.  
 —, rocks transported by, i. 256; iii. 424, 425.  
 Iceland, geysers of, i. 313; ii. 307.  
 —, volcanic region of, ii. 58.  
 —, volcanic eruptions in, ii. 125.  
 —, comparison between the lavas of Central France and, ii. 128.  
 —, new island near, ii. 127. 144.  
 —, elevation and subsidence in, ii. 248.  
 —, polar bear drifted from Greenland to, iii. 51.  
 Idienne, volcanic mountain of, iv. 125.  
 Igluic, fossils of, i. 149.  
 Igneous action. *See* Volcanic.  
 Igneous causes. *See* Book ii. Part ii.  
 —, the antagonist power to action of running water, iii. 112.  
 Imbaburu volcano, fish ejected from, ii. 44.  
 Imbedding of organic remains. *See* Fossilization.  
 Imperati, theory of, 1590, i. 38.  
 Impérieuse, coral reef, iii. 233.  
 India, Central, buried cities in, iii. 144.  
 Indus, recent changes in delta, ii. 183; iii. 198. 213.  
 —, sections of the new-raised land formed by, ii. 186.  
 Indusial limestone of Auvergne, iv. 100.  
 Inkpen Hill, highest point of the chalk in England, iv. 204.  
 Inland cliff near Dax, iv. 71.  
 —, on east side of Val di Noto, iii. 373.  
 Inland seas, deltas of, i. 329.  
 Insects, geographical distribution of, iii. 11.  
 —, migrations of, iii. 12.  
 —, certain types of, distinguish particular countries, iii. 13.

- Insects, their agency in preserving an equilibrium of species, iii 38  
 —, fossil, iii 174 , iv 154  
 Instincts, migratory, occasional development of in animals, ii 438  
 —, hereditary, ii 371  
 —, modified by domestication, ii 375  
 Insular climates, description of, i 159  
 Inverness-shire, inroads of sea on coast of, i 390  
 Ionian Isles, earthquake ii ii 1 )  
 —, new island near, ii 180  
 Ippolito, Count, on earthquake of 1783, in Calabria, ii 199  
 Ipsambul, buried temple of, iii 140  
 Irawadi, silicified wood of, noticed in 1692 i 48  
 —, recent discoveries of fossil animals and vegetables, i 48  
 —, its supposed petrifying power, i 314  
 Ireland, rise of sea, during Lisbon earthquake, on coast of, ii 242  
 —, reptiles of, ii 431  
 —, its flora little known ii 451  
 —, peat of, and fossils of peat in, iii 129 134 136  
 —, deposits in progress off coast of, iii 217  
 Iron, melting point of, ii 279  
 — in wood, peat, &c, iii 133  
 — instruments, taken up from sea, iii 194  
 Ischia, recent fossils of, i 156 , iii 590  
 —, hot springs of, i 313 , ii 175  
 —, eruptions and earthquakes in, ii 62 70 175  
 —, volcanic conglomerates now in progress on shores of, iii 329  
 —, external configuration of, how caused, iii 391  
 Islands, vegetation of small, i 182 , ii 409 , iii 29  
 —, animals in, i 191 , ii 434  
 —, in the Mississippi, i 270  
 —, formed by sediment of the Ganges, i 354, 355  
 —, the migration of plants aided by, ii 418  
 —, new volcanic, i 75 , ii 127 144, 145 180 191 238  
 —, coral, iii 220  
 —, floating of drift wood, ii 444  
 Isle of Bourbon, volcanic eruption in, iv 276  
 Isle of Cyclops, in the bay of Trezza, iii 337  
 —, contortions in strata of, iii 338  
 —, lavas of, not currents from Etna, iii 339  
 — of France, alternation of coral and lavas in, iii 235  
 — of Palma, description of, ii 157  
 — of Purbeck, line of vertical chalk in, i 414 , iv 204  
 — of Wight, geology of the, iii 263  
 —, fall of one of the Needles of, iv 35  
 —, freshwater strata of, iv 159  
 —, mammiferous remains of, iv 160 205  
 —, vertical strata of, iv 198 204  
 —, action of the sea on its shores, i 414  
 Isonzo, delta of the, i 345  
 —, its present mouth several miles from its ancient bed, i 347  
 —, conglomerate formed by the i 347  
 Isothermal lines, Humboldt on, i 157  
 Isthmus of Sleswick, action of the sea on, iii 78  
 Italian geologists, their priority, i 38  
 — of the 18th century, i 58  
 Italy tertiary strata of, i 58 157 , ii 110 , iii 263  
 —, volcanic rocks of, iv 37  
 Jack, Dr, on island of Pulo Nias, iii 401  
 Jahde, new estuary of, ii 8  
 Jamaica, earthquakes in, ii 46 250  
 —, subsidence in, ii 251 266 , iii 73 197 203  
 —, rain diminished in, by the felling of forests, iii 116  
 —, a town swept away by sea in, iii 149  
 —, fossil shells of, iii 400  
 James, Mr, on bison in Mississippi Valley, ii 438  
 Jampang, village engulfed, ii 195  
 Jan Mayen's Island volcanic, ii 58  
 Japan Isles, earthquake in, ii 196  
 Java, number of volcanos in, ii 48  
 —, earthquakes in, ii 195 236, 237 248  
 —, subsidence of volcano of Papan-dayang in, iii 357  
 —, vegetation destroyed by hot sul-

phuric water from a mountain in, iv 125  
**Java**, animals destroyed by river-floods in, iii 175 180.  
**Jesso**, active volcanos in island of, ii 48  
**Jobert, M.**, on extinct quadrupeds of Mont Perrier, iv 84  
 —, on hill of Gergovia, iv 132  
 —, on Auvergne alluviums, iv 143.  
**Johnston, Mr.**, on the gradual elevation of the coast of Scandinavia, i 3 4  
**Jones, Sir W.**, on Menu's Institutes, i 6  
**Jorio, Andrea de**, on Temple of Scarpis, ii 262 268  
**Jorullo**, eruptions of, ii 45 132 136  
 —, its height, &c, ii 133, iv 276  
**Juan Hernandez**, iii 64  
**Jura, Saussure on the**, i 79  
 —, relative age of the, i 500  
 —, erratic blocks of the, iii 423  
**Jutland**, its northern part converted for a time into an island in 1825, ii 8  
 —, inundations in, ii 14

## K

**Kaiserstuhl**, volcanic hills in plains of the Rhine, iii 409  
**Kamtschatka**, active volcanos in, ii 47  
 —, subsidences and elevations in, ii 247  
 —, new island thrown up near, ii 191  
**Kander, R.**, delta of, in lake of Thun, iv 20  
**Kangaroo** giving way in Australia, iii 60  
**Katavothrons** of plain of Tripolitza filling up with osseous breccias, iii 154  
**Kazwin** on changes in position of land and sea, i 31  
**Keferstein, M.**, on Fuchsel, i 75  
**Keill** refutes Burnet's and Whiston's theories, i 57  
**Keith** on the dispersion of seeds, ii 416  
**Kent**, loss of land on coast of, i 409  
**Kentucky**, caves in limestone, iii 151  
**Kerguelen's land**, quadrupeds in, i 191  
**Killas of Cornwall**, iv 285  
**Kimmeridge clay**, i 416  
**Kincardineshire**, village in, washed away by sea i 390

**King, Captain P.**, on currents in Straits of Magellan, i 377  
 —, on coral reefs, iii 222 235  
**King, Mr.**, on cattle lost in bogs in Ireland, iii 136  
 —, on submerged cannon, iii 194  
**Kingsacre**, valley of, iv 191  
**Kinnordy**, Loch of, insects in marl in, iii 174  
 —, canoe in peat of, iii 193  
**Kirby, Rev Mr.**, on insects, ii 394, iii 1<sup>o</sup> 14 40 42  
**Kirwan**, his Geological Essays, 1799, i 94.  
 — on connection of geology and religion, i 98  
 — on age of deltas, i 527  
**Knight, Mr.**, on varieties of fruit trees ii 363  
**Kolreuter** on hybrid plants, ii 387  
**König, Mr.**, on rock in which the human skeletons from Guadaloupe are imbedded, iii 190  
 —, on fossils from Melville Island, i 148  
**Koran**, cosmogony of the, i 30  
**Kossa**, cited, i 31  
**Kotzebuc** on drifted canoe, iii 19  
 — on coral islands, iii 222  
**Krantz** on migrations of seals, ii 446  
**Kupffer, M.**, on increase of heat in mines, ii 278.  
**Kurile Isles**, active volcanos in, ii 48.

## L

**Laach**, lake-crater of, iv 54  
**Labrador**, drift timber of, iii 172  
**Laccadive Islands**, iii 223  
**Lacépède** on Egyptian mummies, ii 358  
**Lagoons**, or salt lakes in delta of Rhone, i 342  
 — of coral islands, iii 229, 230  
**Lahn**, valley of the, iii 409  
**Lake Aidat**, how formed, iv 145  
**Lake Erie**, rapid filling up of, i 264  
 — of Geneva, delta of Rhone in, i 322 36)  
 — **Macler**, i 334  
 — **Mareotis** filled up by the Nile, i 349  
 — **Superior**, deltas of, i 327  
 —, recent deposits in, i 329, iii 210



- Lake Superior, depth, extent of, &c ,  
 1 327 329  
 —, bursting of would cause a flood, iv  
 146  
 Lakes, bursting of, 1 277 280  
 —, filling up of, 1 323 326  
 — formed by landslips in Calabria, ii  
 215  
 —, formation of in basin of Missis-  
 sippi, 1 275  
 — formed by earthquakes, ii 190  
 212 220  
 —, arrangement of deposits in, iii 251  
 L'Altar volcano, ii 43  
 Lamarck, his definition of species, ii  
 326  
 — on transmutation of species, ii 326  
 330 332 334 360 , iii 82 88  
 — on conversion of the orang-outang  
 into the human species, ii 339  
 — on abundance of polyps in the  
 ocean, iii 98  
 — on fossil shells of Paris basin,  
 iv 2  
 La Motta, in Sicily, iii 334 340  
 Lamouroux on hydrophytes, ii 411  
 Lancashire, submarine forests on coast  
 of, 1 419  
 —, fossil canoes in, iii 192  
 —, tertiary strata of, 1 211 , iii 403  
 Lancerote, volcanic eruptions in, ii 138  
 143  
 Land, irregular distribution of, 1 180  
 —, quantity of in northern and  
 southern hemispheres, 1 180  
 —, elevation of, how caused, ii 304 ,  
 iii 370  
 Landers on delta of Niger, iv 234  
 Landes, tertiary strata of the, iv 67  
 Landguard fort, waste of the point on  
 which it stands, 1 406  
 Land shells drifted to the sea by rivers,  
 iii 299 411  
 Landslips, 1 416 , ii 215 217, 218 252  
 —, imbedding of organic remains by,  
 iii 149  
 —, villages and their inhabitants bu-  
 ried by, iii 149  
 Langsdorf on new island, ii 191  
 Languedoc, deposits on coast of, 1 343  
 Lapidifying juice, 1 36  
 Laplace admits no change in the earth's  
 axis, 1 56  
 — on mean depth of Atlantic and Pa-  
 cific Oceans, 1 171  
 Laplace proved that no contraction of  
 the globe had taken place for 2000  
 years, 1 203  
 — on mean density of the earth, ii 276  
 Lapland, why milder than Greenland,  
 1 158  
 —, migrations of squirrels in, ii 439  
 La Roche, section of hill of, iv 96  
 Las Planas, lava current of, iv 44  
 Latham on range of birds, ii 448  
 Latitude influences climate, 1 164  
 Latreille on distribution of insects, iii 11  
 La Trinità, near Nice, fossil shells of,  
 iv 19  
 Latta, Dr, on glaciers of Spitzbergen,  
 1 143  
 Lauder, Sir T D, on floods in Scotland,  
 1 255 , ii 437 , iii 147 175 179  
 —, on parallel roads of Glen Roy,  
 iii 397  
 Laureana, ravines filled near, ii 220  
 Lava, excavated by rivers, 1 257, 258 ,  
 iv 41 44 139  
 —, effects of decomposition on, ii 91  
 —, flowing of, under water, ii 93  
 —, a bed of oysters between two cur-  
 rents of, iii 229  
 — and coral alternating, iii 235  
 —, minerals in cavities of, iii 339  
 —, veins of See Dikes  
 —, length of time which it requires  
 to cool, iv 276  
 —, solid externally while in motion,  
 iii 345  
 — and alluvium of different ages in  
 Auvergne, iv 141  
 — of Iceland and Central France, ii  
 128  
 —, comparative volume of ancient  
 and modern, ii 131  
 —, pretended distinction between an-  
 cient and modern, ii 141  
 —, mineral composition of, ii 168  
 La Vissiere limestone, iv 137  
 Lawrence on causes which enable man  
 to live in all climates, ii 399  
 Lazzaro Moro See Moro  
 Leeward Islands, geology of the, iii 399  
 Le Grand d'Aussi, M, on Auvergne,  
 iv 143  
 Lehman, treatise of, 1759, 1 70  
 Leibnitz, theory of, 1 45  
 Leigh on fossil canoes, iii 192  
 Leith Hill, height of, iv 175  
 Lemmings, migrations of, ii 440

- Lentini**, limestone near, iii. 229.  
 —, valleys near, their origin, iii. 372.  
**Leonhard, M.**, on loess of the Rhine, iii. 409. 415.  
 —, on volcanic district of Lower Rhine, iv. 61.  
 —, on granites of different ages, iv. 268.  
**Lesbos**, Antissa joined to by delta, i. 17.  
**Lewes**, human bones in tumulus near, iii. 163.  
 —, estuary of the Ouse recently filled up near, iii. 210.  
 — Levels, iii. 174.  
 —, fissures in chalk filled with sand near, iv. 162.  
 —, ravine called the Coomb near, iv. 186.  
 —, fault near, iv. 187.  
**Leybros**, limestone of, iv. 107.  
**Leybucht**, bay of, ii. 8.  
**Lias**, strata of the, iv. 226.  
 — altered by trap dike and by granite, iv. 285. 287. 295.  
**Licodia**, basalts of, iii. 340.  
**Liege**, caves near, iii. 159.  
**Light**, influence of on plants, i. 149.  
**Lightning**, effect of in Shetland Islands, i. 385.  
**Lignite**, conversion of wood into, iii. 193.  
**Lima** destroyed by earthquake, ii. 246.  
 —, valley of, proofs of its successive rise, iii. 395.  
**Limagne d'Auvergne**. See *Auvergne*.  
**Limburg**, loess near town of, iii. 409, 410.  
**Limestone**, whether all of animal origin, iii. 239.  
**Lincolnshire**, incursions of the sea on coast of, i. 395.  
**Lindley, Mr. J.**, on fossil plants of Melville Island, i. 149.  
 —, on effect of light on plants, i. 149.  
 —, on fossil plants of the coal strata, i. 219.  
 —, on number of plants, iii. 97.  
 —, on dispersion of cryptogamic plants, ii. 415.  
**Linnaeus** on filling up of Gulf of Bothnia, i. 331.  
 — on constancy of species, ii. 326.  
 — on real existence of genera, ii. 345.  
 — on diffusion of plants, ii. 421. 425.  
 — on introduction of species, iii. 25.  
 — cited, ii. 421. ; iii. 36, 37.  
**Lionnesse**, tradition in Cornwall, i. 419.  
**Lipari**, i. 26.  
**Lippi** on destruction of Herculaneum and Pompeii, ii. 97.  
**Lipsius**, i. 20.  
**Lisbon**, earthquakes at, ii. 57. 238. 240. 242. ; iii. 197.  
**Lister** the first to propose geological maps, i. 45.  
 — on fossil shells, i. 45.  
**Lloyd, Mr.**, on relative levels of Atlantic and Pacific, ii. 11.  
**Lloyd's List**, number of wrecked vessels as shown by, iii. 187.  
**Lochead** on gain of land on coast of Guiana, ii. 34.  
**Loch Lomond**, agitation of its waters during Lisbon earthquake, ii. 242.  
**Lockart, M.**, on fossils of the Orleanais, iv. 85.  
**Locke** on Whiston's theory, i. 57.  
**Locusts**, devastations by, iii. 42.  
 —, bank formed in sea by, iii. 43.  
**Loess** of the Rhine, iii. 408.  
**Loffredo** on elevation in Bay of Baizé, ii. 268.  
**Loire**, tertiary strata of the, iii. 206. ; iv. 63.  
**London basin**, tertiary deposits of, i. 209. ; iii. 263. ; iv. 155.  
 —, on former continuity of Hampshire and, iv. 162.  
 — clay, its fossils, composition, thickness, &c., i. 226. ; iv. 158.  
**Lough Neagh**, supposed petrifying power of, i. 314.  
**Louis de Foix**, ancient channel of the Adour reopened by, ii. 25.  
**Louisiana**, marine strata of lower, i. 277.  
**Lowe, Mr.**, on land mollusca of Madeira, iii. 6.  
**Lower green-sand** described, iv. 166.  
**Lower Rhine**. See *Rhine*.  
**Lowestoff**, current off the coast of, i. 402.  
 — Ness, description of, i. 402.  
 —, cliffs undermined near, i. 403.  
**Lubeck**, i. 333.  
**Lucina divaricata**, wide geographical range of, iv. 127.  
**Luckipour**, its inhabitants swept away by the Ganges, i. 357.  
 —, new islands formed near, i. 356.  
**Luckput**, subsidence near, ii. 184.  
**Lulea**, gain of land at, i. 331.

- Metamorphic rocks of the Alps**, iv 286  
 —, sometimes pass into sedimentary, iv 292  
 —, in what manner their age should be determined, iv 295  
 —, why those visible to us are for the most part ancient, iv 295
- Methone**, eruption in, ii 56
- Metshuka**, hill of, in part swallowed up by earthquake, ii 237
- Meuse**, valley of the, i 249
- Mexico**, tides in the Gulf of, i 359  
 —, volcanic chain extending through, ii 45
- Mhysir**, buried city, iii 145
- Micaceous schist**, whence derived iv 288
- Michell** on cause and phenomena of earthquakes, 1760, i 72  
 —, originality of his views, i 72  
 — on the geology of Yorkshire, i 72  
 — on the earthquake at Lisbon, ii 57 241  
 — on retreat of the sea during earthquakes, ii 242  
 — on cause of the wave-like motion of earthquakes, ii 300
- Microscopic fossil shells of Sienna**, iv 12  
 — of Paris basin, *see* plate, iv 123
- Migrations of animals**, ii 438  
 — of cetacea, ii 446  
 — of birds, ii 447  
 — of fish, iii 1  
 — of insects, iii 11
- Migratory powers indispensable to animals**, iii 71
- Mileto**, subsidence near, ii 218
- Milford Haven**, rise of tides at, i 376
- Millennium**, i 34 54
- Milo Island**, solfatara in, ii 55
- Mindmao** in eruption, 1784, ii 48
- Mineral waters**, their connection with volcanic phenomena, i 293  
 —, ingredients most common in, i 296
- Mines**, heat in, augments with the depth, ii 277
- Miocene period**, term whence derived, iii 305  
 —, proportion of living species in fossil shells of the, iii 305  
 —, mammiferous remains of, iii 313  
 —, marine formations of, iv 62  
 —, freshwater formations of, iv 85  
 —, volcanic rocks of, iv 88  
 —, alluviums of, iv 82
- Mirambeau**, red clay and sand of, iv 70.
- Misner**, crag strata near, iv 23
- Mississippi**, its course, depth, velocity, &c., i 268 270  
 —, drift wood of the, i 271 360, ii 444, iii 171  
 —, earthquakes in valley of, i 276, ii 45 190  
 —, delta of, i 359 370
- Missouri**, its junction with the Mississippi, i 268
- Misterbianco**, valleys of, iii 334
- Mitchell**, Dr., on waste of Reculver cliff, i 407  
 —, on waste of Harwich cliff, i 40b
- Mitchell**, Major, on Australian caves, iii 420
- Mitscherlich**, M., on minerals found in Somma, iii 383
- Modern causes**, remarks on the term, iv 26
- Molasse**, its place in series of tertiary formations not yet known, iv 75
- Mole**, R., transverse valley of, iv 183
- Molino delle Caldane**, travertine, i 297.
- Moluccas**, eruption in the, ii 250
- Molluscous animals**, superior longevity of the species of, iii 300
- Mompilcre**, articles preserved under lava in, ii 119
- Monfalcone**, baths of, i 547
- Mons**, secondary strata near, iv 212
- Mont Blanc**, glaciers of, i 143 255  
 — Dor, volcano of, iv 134 136  
 — Ferrat, tertiary strata of hills of, iii 26b  
 — Mezen, age of the, iv 134  
 — Perrier, alluviums and breccias of, iv 82
- Monte Barbaro**, description of, ii 74  
 — Bolci, fossil fish of, i 77  
 — Calvo, section from, to the sea, iv 18  
 — Cerio, shells in gypsum of, iv 6.  
 — Grifone, caves in, iii 417  
 — Mario, strata of, iii 408, iv 8  
 — Minardo, its height, &c., ii 112  
 — Nucilla, ii 114  
 — Nuovo, formation of, ii 72, 73, iii 368 389 393  
 —, coast of Bay of Baia elevated during eruption of, i 50, ii 72  
 — Peluso, ii 114  
 — Rotaro, ii 63  
 — Somma, structure of, ii 162.

- Monte Vico**, siliceous incrustations of, 1 313  
**Monticelli and Covelli** on Vesuvian minerals, ii 92  
**Monti Rossi** described, ii 115  
**Montlosier** on Auvergne, i 86 , iv 138 143  
**Montmartre**, gypsum of, iv 119  
 —, fossils of, iv 124  
**Montpellier**, cannon in crystalline rock at, i 43  
 —, tertiary strata of, iv 73  
**Montrose**, no delta in bay of, i 390  
**Montsacopa**, volcanic cone of, iv 41  
**Moon**, mountains in the, ii 166  
**Morayshire**, effect of floods in, iii 147 178  
**Morca**, cities submerged in the, ii 55  
 —, Cramique of, iii 149  
 —, osseous breccias now forming in the, iii 152  
 —, closed basins and engulfed rivers in the, iii 152  
 —, hum in remains imbedded in the, iii 154  
 —, sea-cliffs at various elevations in the, iii 398  
 —, tertiary strata of, iv 22  
 —, cretaceous rocks of the, iv 216  
**Morren**, M., on turbaries of Flanders iii 138  
**Moro**, Lazzaro on earthquakes, 1740, i 29  
 —, on the new island in Mediterranean, i 60  
 —, on nature of organic remains, i 60  
 —, on faults and dislocations, i 60  
 —, on secondary strata, i 61  
 —, on origin of stratified rocks, i 65  
 —, on primary rocks, i 90  
**Morocco** village swallowed up in, ii 240  
 —, earthquakes at, ii 57  
**Moropino**, shells in tuff near, iii 390  
**Mosaurus** of Maestricht found in the English chalk, iv 217  
**Moselle**, R., sinuities of, i 249  
**Mosenberg**, extinct volcano, iv 54  
**Mountain chains**, on the elevation of, i 114  
 —, their composition, iv 110  
 —, on relative antiquity of, iv 246  
 —, difficulty of determining the relative ages of, iv 260  
**Mountain and transition limestone**, great extent of, i 188  
**Mountain limestone formation**, near the Mackenzie, i 188  
 —, fossil saurian said to have been found in, i 190  
**Mud eruption** in Quito, 1797, ii 193  
**Mules** sometimes prolific, ii 385  
**Mundane egg** of Egyptian cosmogony, i 15  
**Mundesley**, protuberances of chalk in crag near, iv 4  
**Munkholm**, Island of, i 335  
**Munster**, Count, on Maestricht fossils, iv 213  
 —, on fossils of Solenhofen, iv 225  
 —, on Gosau fossils, iv 217  
**Murat**, deposits near, iv 137  
**Murchison**, Mr., on the Hartz mountains, i 83  
 —, on tertiary deposits of Salzburg Alps, i 108  
 —, on schists of Cathness, i 221  
 —, on tertiary strata of Lancashire, i 211  
 — of Nice, iii 402  
 — of maritime Alps, iv 16 18  
 — of the Superga, iv 73  
 — of Styria, iv 76 78 90  
 — of Cadibona, iv 88  
 — of Central France, iv 93 109 131 138  
 — of Aix, iv 155  
 —, his section of crag resting on chalk, iv 20  
 —, on excavation of valleys, iv 141  
 —, on the upper green-sand, iv 193  
 —, his division of the greywacke series, iv 232  
**Murcia**, earthquake of 1829, ii 174  
**Murphy**, Lieut H., on height of North Downs, iv 168  
**Murrayshire**, town in, swept away by sea, i 390  
**Musara**, buried cones near, iii 347  
 —, flowing of lava round, iii 352  
 —, traversed by dikes, iii 352  
**Muschalkalk**, iv 227
- N
- Nadder**, valley of the, iv 195  
**Nakel**, fossil ship found at, iii 192  
**Naples**, history of volcanic district round, ii 61 . iii 380  
 —, recent tertiary strata in district around, ii 268

- Metamorphic rocks of the Alps**, iv 286  
 —, sometimes pass into sedimentary, iv 292  
 —, in what manner their age should be determined, iv 29  
 —, why those visible to us are for the most part ancient, iv 295  
**Methone**, eruption in, ii 56  
**Metshuka**, hill of, in part swallowed up by earthquake, ii 237  
**Meuse**, valley of the, i 249  
**Mex co**, tides in the Gulf of, i 359  
 —, volcanic chain extending through, ii 45  
**Mhysir**, buried city, iii 145  
**Micaceous schist**, whence derived iv 288  
**Michell** on cause and phenomena of earthquakes, 1760, i 72  
 —, originality of his views, i 72  
 — on the geology of Yorkshire, i 72  
 — on the earthquake at Lisbon, ii 57 241  
 — on retreat of the sea during earthquakes, ii 247  
 — on cause of the wave-like motion of earthquakes ii 310  
**Microscopic fossil shells of Sienna**, iv 12  
 — of Paris basin *see* plate, iv 123  
**Migrations of animals**, ii 438  
 — of cetacea, ii 446  
 — of birds, ii 447  
 — of fish, iii 1  
 — of insects, iii 11  
**Migratory powers indispensable to animals**, iii 71  
**Milto**, subsidence near, ii 218  
**Milford Haven**, rise of tides at, i 376  
**Millennium**, i 34 54  
**Milo Island**, solfatara in, ii 55  
**Mindanao** in eruption, 1784, ii 48  
**Mineral waters**, their connection with volcanic phenomena, i 293  
 —, ingredients most common in, i 296  
**Mines**, heat in, augments with the depth, ii 277  
**Miocene period**, term whence derived, iii 305  
 —, proportion of living species in fossil shells of the, iii 305  
 —, mammiferous remains of, iii 313  
 —, marine formations of, iv 62  
 —, freshwater formations of, iv 85  
 —, volcanic rocks of, iv 88  
 —, alluviums of, iv 82  
**Mirambeau**, red clay and sand of, iv 70  
**Mismer**, crag strata near, iv 23  
**Mississippi**, its course, depth, velocity, &c, i 268 270  
 —, drift wood of the, i 271 360, ii 444, iii 171  
 —, earthquakes in valley of, i 276, ii 45 190  
 —, delta of, i 309 370  
**Missouri**, its junction with the Mississippi, i 268  
**Misterbianco**, valleys of, iii 334  
**Mitchell**, Dr on waste of Reculver cliff, i 407  
 —, on waste of Harwich cliffs, i 406  
**Mitchell**, Major, on Australian caves, iii 420  
**Mitscherlich**, M, on minerals found in Somma, iii 383  
**Modern causes**, remarks on the term, iv 216  
**Molasse**, its place in series of tertiary formations not yet known, iv 75  
**Mole**, R, transverse valley of, iv 183  
**Molino delle Caldane**, travertin, i 297  
**Moluccas**, eruption in the, ii 200  
**Molluscous animals** superior longevity of the species of iii 300  
**Mompierre**, articles preserved under lava in, ii 111  
**Montalcon**, bath of, i 347  
**Mons**, secondary strata near, iv 212  
**Mont Blanc**, glaciers of, i 143 255  
 — Dor, volcano of, iv 134 136  
 — Ferrat, tertiary strata of hills of, iii 26b  
 — Muzen, age of the, iv 134  
 — Perrier, alluviums and breccias of, iv 82  
**Monte Barbaro**, description of, ii 74  
 — Bolca, fossil fish of i 77  
 — Calvo, section from, to the sea, iv 18  
 — Cerio, shells in gypsum of, iv 6  
 — Grifone, caves in, iii 417  
 — Mario, strata of, iii 408, iv 8  
 — Miranda, its height, &c, ii 112  
 — Nucilla, ii 114  
 — Nuovo, formation of, ii 72, 73, iii 368 389 393  
 —, coast of Bay of Baiæ elevated during eruption of, i 50, ii 72  
 — Paluso, ii 114  
 — Rotaro, ii 63  
 — Somma, structure of, ii 162

- Monte Vico**, siliceous incrustations of, i 313
- Monticelli and Covelli on Vesuvian minerals**, ii 92
- Monti Rossi** described, ii 115
- Montlosier on Auvergne**, i 86, iv 138 143
- Montmartre**, gypsum of, iv 119
- , fossils of, iv 124
- Montpellier**, cannon in crystalline rock at, i 343
- , tertiary strata of, iv 73
- Montrose**, no delta in bay of, i 390
- Montsacopa**, volcanic cone of, iv 41
- Moon**, mountains in the, ii 106
- Morayshire**, effect of floods in, iii 147 178
- Morea**, cities submerged in the, ii 55
- , Cramique of, iii 149
- , osseous breccias now forming in the, iii 152
- , closed basins and engulfed rivers in the, iii 152
- , hum in remains imbedded in the, iii 154
- , sea-cliffs at various elevations in the, iii 398
- , tertiary strata of, iv 22
- , cretaceous rocks of the, iv 216
- Morren, M.**, on turbaries of Flanders, iii 138
- Moro, Lazzaro** on earthquakes, 1740, i 59
- , on the new island in Mediterranean, i 60
- , on nature of organic remains, i 60
- , on faults and dislocations, i 60
- , on secondary strata, i 61
- , on origin of stratified rocks, i 65
- , on primary rocks, i 90
- Morocco**, village swallowed up in, ii 240
- , earthquakes at, ii 57
- Moropino**, shells in tuff near, iii 390
- Mosasaurus** of Maestricht found in the English chalk, iv 217
- Moselle, R.**, sinuities of, i 249
- Mosenberg**, extinct volcano, iv 54
- Mountain-chains**, on the elevation of, i 114
- , their composition, iv 110
- , on relative antiquity of, iv 246
- , difficulty of determining the relative ages of, iv 260
- Mountain and transition limestone**, great extent of, i 188
- Mountain limestone formation**, near the Mackenzie, i 188
- , fossil saurian said to have been found in, i 190
- Mud eruption in Quito**, 1797, ii 193
- Mules** sometimes prolific, ii 385
- Mundane egg** of Egyptian cosmogony, i 15
- Mundesley**, protuberances of chalk in crag near, iv 34
- Munkholm**, Island of, i 335
- Munster, Count**, on Maestricht fossils, iv 213
- , on fossils of Solenhofen, iv 225
- , on Gosau fossils, iv 217
- Murat**, deposits near, iv 137
- Murchison, Mr.**, on the Hartz mountains, i 83
- , on tertiary deposits of Salzburg Alps, i 198
- , on schists of Caithness, i 221
- , on tertiary strata of Lancashire, i 211
- of Nice, iii 402
- of maritime Alps, iv 16 18
- of the Superga, iv 73
- of Styria, iv 76 78 90
- of Cadibona, iv 88
- of Central France, iv 93 109 131 138
- of Aix, iv 155
- , his section of crag resting on chalk, iv 21
- , on excavation of valleys, iv 141
- , on the upper green-sand, iv 193
- , his division of the greywacke series, iv 232
- Murcia**, earthquake of 1829, ii 174
- Murphy, Lieut H.**, on height of North Downs, iv 168
- Murrayshire**, town in, swept away by sea, i 390
- Musara**, buried cones near, iii 347
- , flowing of lava round, iii 352
- , traversed by dikes, iii 352
- Muschelkalk**, iv 227

## N

- Nadder**, valley of the, iv 195
- Nakel**, fossil ship found at, iii 192
- Naples**, history of volcanic district round, ii 61, iii 380
- , recent tertiary strata in district around, iii 268

- Naples, recent shells in tuffs near, *iii* 390  
 Narwal stranded near Boston, *iii* 214  
 —, fossil, near Lewes, *iii* 211  
 Nassau, loess found in, *iii* 409  
 Nature, as defined by Lamarck, *i* 338  
 Necker, M L A., on Somma, *ii* 162 ,  
*iii* 384 387  
 Needles of Isle of Wight, *i* 414  
 —, fall of one of them, *iv* 35  
 Neill on whales stranded, *iii* 214  
 Neptune, temple of, under water, *ii*  
 264  
 Neptunists and Vulcanists, rival factions  
 of *i* 87  
 Nerbuddah river, basalt in its channel,  
*iii* 145  
 Nesti, M., on fossils of Upper Val d'Arno,  
*iv* 87  
 Netherlands, tertiary formations of the,  
*iv* 153  
 Newer Pliocene period *See* Pliocene  
 period, *newer*  
 Newfoundland, cattle mired in bogs of,  
*iii* 136  
 Newhaven, its cliffs undermined, *i* 412  
 — tertiary strata on chalk near, *iv* 166  
 New Holland, plants of, *i* 183  
 —, mammiferous quadrupeds of, *ii*  
 432  
 —, coral reefs of, *iii* 222  
 New Kamen formation of, *ii* 154  
 — covered with living shells when first  
 thrown up, *i* 276 , *ii* 154  
 New Madrid, earthquakes at, 1811, *ii*  
 190  
 New York, excessive climate of, *i* 159  
 New Zealand has no indigenous land  
 quadrupeds, *i* 191  
 Niagara, excavation caused by the cata-  
 ract of, *i* 129 263  
 —, falls of, *i* 261  
 —, probable time which they will re-  
 quire to reach Lake Erie, *i* 264  
 Nicaragua, volcanos in, *ii* 45  
 Nice, depth of Mediterranean near, *i*  
 347 369 , *ii* 19  
 —, tertiary strata of, *i* 347 , *iv* 15  
 17  
 Nicolosi destroyed by earthquake, *ii*  
 115.  
 Niebuhr, cited, *i* 107  
 Niger, delta of, its size, *iv* 234  
 Nile, delta of the, *i* 348 , *iii* 276.  
 —, its ancient mouths, *i* 348  
 —, analysis of mud of the, *i* 349  
 Nile, cities buried under blown sand  
 near the, *iii* 140  
 —, men swept away by flood of, *iii*.  
 183  
 Nilsson, M., on lignite of the chalk  
 period, *iv* 216  
 Nipon, volcanos numerous in, *ii* 48  
 Nitrogen in springs, *iii* 107  
 Noeggerath, M., his map of Eifel dis-  
 trict, *iv* 50  
 —, on volcanic district of the Rhine,  
*iv* 61  
 Norfolk, waste of cliffs of, *i*. 395 397 ,  
*iv* 181  
 —, gain of land on coast of, *i* 399  
 —, crag strata of, *iv* 23  
 Norte, R., transportation of sediment  
 by the, *ii* 34  
 North Cape, drift wood on, *iii* 172  
 North Downs, chalk ridge called the,  
*iv* 167  
 —, section across valley of Weald  
 from south to, *iv* 168  
 —, highest point of, *iv* 168  
 —, on former continuity of chalk of  
 the, with that of the South Downs,  
*iv* 189  
 Northmarine, rocks drifted by the sea  
 at, *i* 385  
 Northstrand destroyed by sea, *ii* 9  
 Northumberland, land destroyed by sea  
 in, *i* 393  
 Noto, Val di, formations of the, *iii* 317  
 Notre Dame des Ports, *i* 342  
 Norway free from earthquakes, *i* 336  
 —, recent elevation of part of, *i* 211  
 Norwich once situated on an arm of the  
 sea, *i* 398  
 Nugent, Dr., on Pitch Lake of Trinidad,  
*i* 319  
 Novera, hill of, in Sicily, *iii* 326  
 Nymphs, temple of, under water, *ii*  
 264  
 Nybe, a new island formed in 1783, *ii*  
 127 144
- O
- Obssequens on eruption in Ischia, *ii* 71  
 Ocean, permanency of its level, *ii* 271  
 Oceanic deltas, *i* 351  
 Odoardi on tertiary strata of Italy, *i*  
 73 , *iii* 264  
 Oersted, discoveries of, *ii* 288  
 Ogygian deluge, *ii* 52 69 ;

- Ohio, junction of with Mississippi, 1  
208
- Olafsen on drift-wood, iii 371
- Older Pliocene period. *See* Pliocene pe-  
riod, *older*
- Old red sandstone, fish found in, 1 221
- Olivet, volcanic cone of, iv 41
- Olivi on fossil remains, 1 37
- on distribution of sediment in  
Adriatic, 1 346
- Olot, volcanic district of, iv 38 47
- , geological structure of the district  
around, iv 39
- , town of, destroyed by earthquake,  
iv 47
- Omalus d'Halloy, on former connection  
of Auvergne and Paris basin, iv 112
- Omar, an Arabian writer, 1 29
- Oujain *See* Oujein
- Oolite, or jura limestone formation, iv  
224
- , converted into hypogene rock in  
the Alps, iv 286
- , fossils of the, 1 224, iv 225
- Opossum, fossil, in Stonesfield slate, 1  
224
- Oppido, the central point of Calabrian  
earthquake, ii 201 210
- , houses engulfed in, ii 210
- , chasm in a hill near, ii 211
- Orda, river, 1 300
- Orang-outang, Lamarck on its conversion  
into the human species, ii 309
- Organic life, effect of changes in land  
and sea on, 1 169
- Organic remains, controversy as to real  
nature of, 1 33, iii 246
- , imbedding of *See* Fossilization
- , importance of the study of, 1 104,  
105
- , abrupt transition from those of  
the secondary to those of the tertiary  
rocks, 1 200
- , contemporaneous origin of rocks  
proved by, iii 289
- , comparative value of different  
classes of, iii 297
- *See* also Fossils
- Orinoco, R., subsidence in, ii 237
- Orkney Islands, promontory cut off by  
sea in, 1 390
- Orleanais, fossils of the, iv 85
- Orpheus on duration of the Annus  
Magnus, 1 12
- Orthus, tertiary strata of, iv 68.
- Orwell river, 1 406
- Osnabruch, tertiary strata of, iv 80
- Osseous breccias, formation of, iii 158
- , in caves, iii 415
- , now forming in the Morea, iii 152
- Otaheite, iii 230
- Otranto, tertiary strata of, 1 137; iii  
268
- Oujein, buried city of, ii 188, iii 144
- Ouse, R., transverse valley of the, iv  
183
- , has filled up an arm of the sea,  
iii 210, iv 185
- Outlying patches of tertiary strata on  
chalk hills, iv 162
- Ovid, his account of the Pythagorean  
system, 1 15
- Owen, Capt., on currents, 1 378
- Owhyhee, iii 230
- Owthorne, rate of encroachment at, 1,  
304
- Oxus, earthquake in valley of the, ii 36
- Oxygen, its action on rocks, 1 247
- Oysters, &c., thrown ashore alive by  
storm, iii 215
- , attached to a living crab, iii 9
- , migrations of, iii 9

## P

- Pachydermata, abundance of in Eocene  
period, iii 313
- Pacific Ocean, mean depth of, 1 171
- , limestone now forming in, 1 192
- , its height above the Atlantic, ii 11
- , animals in islands of, ii 434
- , subsidence greater than elevation  
in, iii 236.
- , earthquakes in, iii 237
- , coral and volcanic islands of, ii 49,  
iii 226 229
- , lines of ancient sea cliffs on shores  
of, iii 395
- Padua, mountains of, 1 71
- Paestum, formation of limestone near, 1  
304
- Pakefield, waste of cliffs at, 1 403
- Palæotherium in freshwater strata of  
Isle of Wight, iv 160 205
- Palagonia, dykes at, iii 325
- , section to Paterno from, iii 333
- Palermo, caves containing osseous breccias  
near, iii 417
- Palestine shaken by earthquakes, ii 54



- Palissy on organic remains, i 38  
 Pallas on mountain-chains of Siberia, i 78  
 — on Caspian Sea, i 79 , ii 51  
 — on fossil bones of Siberia, i 79  
 — on calcareous springs of the Caucasus, i 310  
 — cited, ii 13 53 284 , iii 23  
 Palma description of Isle of, ii 157, 158  
 Panama, tides in Bay of, ii 12  
 Panella, in Ischia, ancient sea-beach near, iii 392  
 Papandayang, volcanic eruption of, ii 236  
 —, its cone truncated, ii 256 , iii 57  
 Papa Stour, waste of rocks of i 388  
 Papyrus rolls in Herculaneum, ii 104  
 Paradise, Burnet on seat of, i 53  
 Parallel roads of Coquimbo, iii 396  
 — of Glen Roy, iii 397  
 Paris basin, formations of the, i 209 , iii 260 , iv 111  
 —, fossils of the, i 225 , iii 261 307 , iv 123, 124 126  
 —, all tertiary formations at first referred to age of, iii 262  
 —, analogy of deposits of Central France to those of the, iv 111  
 —, comparison between English Loocene deposits and those of, iv 161  
 Parkinson, Mr , on the crag, iii 264 , iv 2  
 Parma, tertiary strata near, i 137 265 347 , iv 6  
 Paroxysmal elevations, theory of, iii 393  
 Parrot on Caspian Sea, ii 51 , iii 75  
 Parry, Captain, highest northern latitude reached by, i 162  
 —, on migration of Polar bear, ii 403  
 —, on animals of Melville Island, ii 443  
 Partach, M., on tertiary strata of Vienna, iv 76.  
 Passo Manzanelli, waterfalls in the lava at, i 260.  
 Pasto, volcanos in, ii 45  
 Paternò, section from, to Palagonia, iii 533.  
 —, valleys of, iii 334  
 —, age of basalts of, iii 340  
 Patrizio's dialogues, i 58.  
 Pauliac, limestone of, iv 69  
 Paviland cave, iii 161  
 Peat, on its growth, and preservation of fossils in it, iii 111 128 132, 133 135 137  
 Peat bogs, bursting of, iii 137  
 —, submarine, iii 138 213  
 Pedamentina, description of the, ii 87  
 Pelagian formations, their internal arrangement, ii 37  
 Pembrokeshire, tradition of loss of land in, i 420  
 Pennant, on encroachments of sea on Yorkshire coast, i 394, 395  
 —, on distribution and migration of animals, ii 433 439  
 Pentlica, limestone of, iii 318  
 Pentland, Mr , on fossils from Australian caves, iii 421  
 —, on fossils of Upper Val d'Arno, iv 86  
 Pentland Firth, currents in the, i 377  
 Penzance, loss of land near, i 418  
 Peperino, dikes in, iii 325  
 —, how formed, iii 327  
 —, dikes of, how formed, iii 326  
 Peron on distribution of animals, iii 1 10  
 — on Island of Timor, iii 404  
 Perpignan, iv 47  
 Persian Gulf, coral in, iii 222  
 Persian Magi on the deluge, i 31  
 Perthshire, fish in old red sandstone of, i 221  
 Peru, volcano in, ii 43  
 —, earthquakes in, ii 43 246, 247  
 —, proofs of successive elevation of coast of, iii 395  
 Peterhead, a whale stranded near, iii 214  
 Petroleum springs, i 318  
 Pewsey, Vale of iv 195  
 Pharos joined to Egypt by delta of Nile, i 17  
 —, formerly an island, i 348  
 Phillips, Mr J., on waste of Yorkshire coast, i 394  
 Phillips, Mr R., on slow deposition of some kinds of sediment, ii 36.  
 Phillips, Mr W., his analysis of chalk flints, iv 108.  
 Philosopher's tower on Etna, iii 394  
 Phlegæan fields, volcanos of, ii 74 , iii 389  
 Physical Geography See Geography  
 Piana, conglomerate of, iv 74  
 Piazza, tertiary strata at, iii 330  
 Pichinca volcano, ii 43

- Piedmont, tertiary strata of, iii 266 ,  
     iv 73  
 Pietra Mala, inflammable gas of, i 18  
 Pignataro on earthquake of Calabria, ii  
     198  
 Pigs, instincts of, ii 375  
     — swim to great distances, ii 436.  
     —, fossil, iii 134  
 Pitch Lake of Trinidad, i 319  
 Pitchstone, formed by dikes of Somma,  
     iii 387  
 Pitea, gain of land at, i 351  
 Pius VII, edict against Galileo and Co-  
     pernician system, repealed by, i 99  
 Piz, fall of mountain of, iii 149  
 Plants varieties in, produced by horti-  
     culture, ii 361  
     —, extent of variation in, ii 362  
     —, their geographical distribution, ii  
         406  
     —, in islands, ii 409 418 , iii 29  
     —, dispersion of, ii 413 416 418 421  
         423  
     —, stations of, ii 407 , iii 33  
     —, equilibrium among, kept up by in-  
         sects, iii 37  
     —, number of terrestrial, iii 97  
     —, imbedding of, in subaqueous de-  
         posits ii 167 173 206 213  
     —, their fossilization partial, iii 278  
     —, fossil, importance of, in geology,  
         iii 297  
     —, fossil, of the coal strata, i 147 190  
         219  
 Plas Newydd, changes caused by a dike  
     near, iv 282  
 Plastic clay and sand of the London  
     basin, i 226 , iv 156  
     — of the Paris basin, iv 115  
 Plastic force, fossil shells ascribed to, i  
     33  
 Plato on Egyptian cosmogony, i 12  
 Playfair on Huttonian Theory, i 93  
     100  
     — on instability of the earth's sur-  
         face, i 284  
     — on formation of vegetable soil, iii  
         105  
     — cited, ii 284  
 Pleurs, town of, and its inhabitants  
     buried by a landslip, iii 150  
 Pliny, the Elder, i 26  
     —, on delta of Rhone, i 340  
     —, on islands at the mouth of the  
         Texel, ii 7  
 Pliny, the Elder, killed by eruption of  
     Vesuvius, A D 79, ii 67  
 Pliny, the Younger, on eruption of Vesu-  
     vius, A D 79, ii 67  
     — does not mention the overwhelm-  
         ing of Herculaneum and Pompeii,  
         ii 67  
 Pliocene period, *newer*, derivation of  
     the term, iii 303  
     —, proportion of living species in the  
         fossil shells of the, iii 304 308  
     —, marine formations of the, iii 316  
     —, volcanic rocks of the, iii 380  
     —, subterranean rocks of fusion,  
         formed during the, iii 369  
     —, freshwater formations of the, iii  
         406  
     —, osseous breccias and cave deposits  
         of the, iii 415  
     —, alluviums of the, iii 421  
     —, *older*, proportion of living species  
         in fossil shells of, iii 305 308  
     —, mammiferous remains of the, iii  
         313  
     —, formations referrible to the, iv 1  
     —, volcanic rocks of the, iv 37  
 Pliocene strata of Sicily, origin of, iii  
     366  
     —, changes of surface during and  
         since their emergence, iii 371  
     —, *newer*, only visible in countries of  
         earthquakes, iii 394 404  
 Plomb du Cantal, successively accumu-  
     lated, iv 110  
     —, volcanic rocks of, iv 134 137, 138  
     —, limestone covered by volcanic  
         rocks on, iv 137  
     —, not an elevation crater, ii 165.  
 Plot on organic remains, i 44  
 Pluche, theory of, 1732, i 57  
 Plutarch, i 11  
 Plutonic rocks, iv 263  
     —, distinction between volcanic and,  
         iv 271  
     —, their relative age, iv 277 293  
     —, changes produced by, iv 285  
     —, why those now visible are for the  
         most part very ancient, iv 295  
 Po, river, frequent shifting of its course,  
     i 265  
     —, embankment of the, i 266, 267.  
     —, delta of the, i 344 369 , iii 120  
 Podolia, tertiary formations of, iv 79  
 Polistena, changes caused by earth-  
     quakes near, ii 205 213 218

- Pomerania, fossil ships in, iii 191  
 Pompeii, how destroyed, ii 94 99  
 —, section of the mass enveloping,  
 ii 96  
 —, depth to which the ashes of eruption  
 of 1822 covered, ii 96.  
 —, objects preserved in, ii 102, 103,  
 104.  
 Pomponius Mela, his description of  
 Mese, i 341  
 — on origin of Lake I levo, ii 6  
 Pondres, cave at, iii 162  
 Pontanus on eruption in Ischia, ii 71  
 Pont du Chatcau, tuff and limestone at,  
 iv 131  
 Ponte Leucano, travertine quarries at, i  
 306  
 Pont Gibaud, gneiss rocks decomposed  
 by carbonic acid, i 317  
 —, calcareous springs near, i 297  
 Poole Bay cut into by the waves, i  
 415  
 Popayan, volcanos in, ii 45  
 —, shaken during earthquake, ii  
 176  
 Port-au-Prince destroyed by earthquake,  
 ii 243  
 Portland, fossil ammonites of, i 48  
 —, its peninsula continually wastes,  
 i 415  
 —, fossil forest in, iv 222  
 Port Royal, subsidence of, ii 251, iii  
 73 197 203  
 Portugal, earthquakes in, ii 57 239  
 Port Vallais, ancient town in delta of  
 Rhone, i 323  
 Po Vecchio, an old channel of the Po,  
 i 266  
 Pratt, Mr., on mammiferous remains of  
 Isle of Wight, i 227, iv 160  
 —, on cave of San Cirro, iii 417  
 Precession of the equinoxes, i 163  
 Prevost, M C., on gypseous springs of  
 Baden, i 311  
 —, on new island in Mediterranean,  
 ii 146.  
 —, on elevation craters, ii 167  
 —, on geological causes, iii 127  
 —, on drifting of plants, iii 171  
 —, on filling up of caves with osseous  
 breccias, iii 159  
 —, on limestone of Cape Passero, iii  
 330  
 —, on tertiary strata of Vienna, iii  
 267, iv 76  
 Prevost, M C., on tertiary strata of Paris  
 basin, iv 114 117 120 124 127  
 Prevost, M., on radiation of heat, i  
 157  
 Prevost, Mr J L., on number of wrecked  
 vessels, iii 188  
 Pressure, effects of, on consolidation of  
 strata, iv 243  
 Prichard, Dr., on cosmogony of Egyp-  
 tians, i 11 234  
 —, on the recent origin of man, i  
 231  
 —, on distinct origin of dog and wolf,  
 ii 356  
 —, on hybrid races, ii 386  
 —, on facial angle, ii 398  
 —, on distribution of animals, ii 431  
 434  
 Primary, on the rocks usually termed,  
 iii 253, iv 262.  
 —, their relation to volcanic and sedi-  
 mentary formations, iv 262  
 —, divisible into two groups, iv 263  
 —, on the stratified rocks called, iii  
 256, iv 278  
 —, the term why faulty, iv 289  
 — strata, how far entitled to the ap-  
 pellation, iv 293  
 Primitive, term now abandoned, iii  
 257  
 Primosole, limestone at, iii 331  
 Prinsep, Mr., on sediment of the Ganges,  
 i 361  
 Priory of Crail, swept away by the waves,  
 i 393  
 Procida, island of, remarks of ancient  
 writers on, ii 62  
 — would resemble Ischia if raised,  
 iii 391  
 Progressive development of organic life,  
 theory of, i 215, ii 326  
 Promontories, their effect in protecting  
 low shores, i 390  
 Psalmodi, formerly an island, i 342  
 Pughia, fossil elephant found at, i 86  
 Pulo Nias, fossil shells of, iii 401  
 Pulvermaar, described, iv 53  
 Punto del Nasone, on Somma, dikes at,  
 iii 385  
 Punto di Guimento, veins of lava at,  
 iii 351  
 Purace, extinct volcano of, iv 125  
 Purbeck, its peninsula wasting, i 415  
 Pursh on plants of United States, ii  
 408

- Pusanbio R, sulphuric acid, &c in waters of, iv 125  
 Puy Arzet, chalk with beds of tuff in, iv 68  
 Puy de Come, ravine excavated through lava of, iv 139  
 Puy de Jussat, quartzose grits of, iv 96  
 Puy de Marmont, tuff and marl in, iv 131  
 Puy de Pariou, iv 144  
 Puy Rouge, ravine cut through lava of, iv 140  
 Puy de l'artaret, iv 138  
 Puy en Velay, fossils in alluvium under lava near, iv 84  
 —, freshwater formation of, iv 104  
 Puzzuoli, Temple of Serapis near, ii 255  
 —, inland cliffs near, ii 257 259, iii 374  
 —, date of re-elevation of coast of, ii 266  
 —, encroachment of sea near, ii 271  
 —, no great wave caused by rise of the coast near, iii 393  
 Pyrenees, their relative age, height, &c, i 199, iv 253  
 —, tertiary formations of, iv 22 68 255  
 —, lamination of clay-slate in, iv 279  
 —, chalk of the, iv 214, 215  
 Pythagoras, system of, i 15  
 — on Etna, ii 40
- Q
- Quadrumanous animals not found fossil, i 227  
 Quadrupeds, domestic, their rapid multiplication in America, iii 61  
 —, imbedding of the remains of terrestrial, iii 176  
 Quaggas, migrations of, ii 440  
 Quartz, whence derived, iv 288  
 Quebec, excessive climate of, i 159  
 —, earthquakes in, ii 194  
 Quero destroyed by earthquake, ii 193  
 Quilotoa, Lake, cattle killed by vapours from, ii 193  
 Quintero elevated by earthquake of 1522, ii 176  
 Quirini, theory of, i 43  
 Quoio, earthquakes in, ii 193 249  
 Quorra, or Niger, delta of the, iv 234  
 Quay, M., on coral zoophytes, iii 224
- R
- Rabenstein cave, iii 159  
 Race of Alderney, velocity of the, i 377  
 Radicofani, marls capped by basalt at, iv 7  
 —, age of volcanic rocks of, iv 38  
 Radusa, fossil fish of, iii 323  
 Raffles, Sir S., cited, ii 181 381  
 Raft, the, drift timber in Mississippi, i 272  
 Rain, action of, iii 116  
 —, diminished by felling of forests, iii 116  
 Ramazzini on Burnet's theory, i 58  
 Ramond, M., on Auvergne, iv 143  
 Raspe on islands shifting their position (note), i 18  
 —, his theory, 1763, i 73  
 — on earthquakes, i 74  
 — on new islands among the Azores, &c, i 75  
 — on basalt, i 83  
 — on elevation of coast of Chili, ii 245  
 Rats, migrations of, ii 439  
 — introduced by man into America, iii 22  
 Ravenna formerly a sea-port, i 345  
 Ravines formed by Calabrian earthquake, ii 211  
 Ray, his physico-theology, i 51 53  
 — on earthquakes, i 52  
 — on encroachments of the sea, i 52 404  
 — on Woodward's diluvial theory, i 53  
 — cited, ii 451  
 Reaumur on insects, iii 41  
 Recent formations, term explained, iii 302  
 — form a common point of departure in all countries, iii 312  
 Recent and tertiary formations, synoptical table of, iii 315  
 Reculver Cliff, encroachment of the sea on, i 407  
 Recupero on advance of a lava-current, ii 118  
 Red marl, supposed universality of, iv 241  
 — and sandstone of Auvergne, iv 96 242.  
 Red River, formation of new lakes by, i 275, iii 414.

- Red River and Mississippi, their junction recent, i 368
- Red Sea, gain of land in, ii 29
- , on former union of Mediterranean and, ii 32
- and Mediterranean, distinct species in, iii 292, iv 66
- , tertiary strata on western borders of, iii 403
- Refrigeration, Leibnitz's theory of, i 45
- , causes which might produce the extreme of, i 172
- Ruin deer, geographical range of, ii 439
- , migrations of, ii 443
- imported into Iceland, iii 64
- Remains, organic, *see* Fossils and Fossilization
- Rennell, Major, on delta of Ganges, i 356
- on new islands formed by Ganges, i 356
- on the proportion of sediment in waters of Ganges, i 361
- on the causes of currents, i 378
- on the wave called the Bore, ii 10
- Rennes, tertiary strata near, iv 153
- Rennie, Rev Dr, on peat, and fossils in peat, iii 128, 129, 133, 134, 159
- Reptiles, their geographical distribution, ii 450
- , distinct regions of indigenous, ii 451
- , their powers of diffusion, ii 451
- in Ireland, ii 451
- imbedding of in subaqueous deposits, iii 175
- Resina, overflowed by lava, ii 77
- Rhine, R, description of its course, ii 2
- , its delta, ii 2, 3
- , Lower, volcanos of the, iv 49
- , origin of trass of, iv 56
- Rhone, delta of, in Mediterranean, i 340
- , shells in its delta, i 343
- , delta of, in Lake of Geneva, i 322, 366, iii 274
- , debris deposited at its confluence with the Arve, i 371
- , shells drifted by the, iii 299
- , a cannon imbedded in calcareous rock in its delta, iii 194
- Riccioli, Signor, on travertin, i 305, iii 407
- Richardson, Dr, on imbedding of animals in snow, i 143
- Richardson, Dr, on formation of icebergs, i 144
- , on a calcareous formation near the Mackenzie River, i 188
- , on drift timber in Slave Lake, iii 169
- , on drift-wood in the Mackenzie River, iii 171
- Riobamba destroyed by earthquake, ii 193
- Rimao, valley of, ancient sea-cliffs in, iii 395
- Ripple marks, how formed, iv 29
- Risso, M, on fossil shells, iii 402, iv 19
- Rita, hot spring of, its temperature raised by earthquake, i 175
- Rive, M de la, on terrestrial magnetism, ii 289
- Rivers, difference in the sediment of, i 131, 340, 344, 348, iii 290
- , sinuosities of, i 249
- , two equal, when they become confluent, do not occupy bed of double surface, i 251
- Robert, M, on fossils of Cussac, iv 84
- Rocco di Ierro, shells in tufts of, iii 336
- Rochester, indentations in the chalk filled with sand, &c near, iv 161
- Rockall bank, recent deposits on, iii 217
- Rocks, specific gravity of, i 250
- , effect of carbonic acid on, i 317
- , distinction between sedimentary and volcanic, iii 253, iv 262
- , origin of the primary, iii 254, iv 276.
- , distinction between primary, secondary, and tertiary, iii 253
- , persistency of mineral character, why apparently greatest in the older, iv 239
- , older, why most consolidated and disturbed, iv 242, 243
- , secondary volcanic, of many different ages, iv 244
- , relative age of, how determined, iii 284
- , transportation of, by ice, i 255, iii 425
- Roderberg, crater of the, described, iii 412, iv 54
- Roman roads under water in the Bay of Baise, ii 264
- Rome, travertins of, iii 407

- Romney Marsh, land gained from the sea, i 411
- Ronca, tertiary limestone of, iv 155
- Ronchi, Roman bridge of, buried in silt, i 347
- Rose, M G, on hornblende and augite, ii 168
- Ross, Captain, on icebergs in Baffin's Bay, i 161
- Rosberg, 800 people destroyed by slide of the, iii 149
- Rostock, i 161
- Rotaro, Monte, of recent aspect, ii 63  
—, structure of, ii 63
- Rotation of the earth, currents caused by, i 380
- Rother, River, vessel found in its old bed, i 412, iii 192
- Royat, near Clermont, iv 145
- Royle, Mr, i 142
- Rozet, M, on loess of the Rhine, iii 415
- Runn of Cutch described, ii 187  
—, tradition of former earthquakes near the, ii 188
- Runton, crag strata in cliffs near, iv 31
- Rye formerly destroyed by sea, i 411
- S
- Sabine, Captain, on distance to which waters of Amazon discolour the sea, ii 33  
—, on current crossing the mouth of the Amazon, ii 34
- Sabrina, island of, ii 144 192
- Saco, flood on the River, i 278
- St André destroyed by a landslip, iii 149
- St Andrews, loss of land at, i 393  
—, a gun-barrel, fossil, with shells attached to it, near, iii 195
- St Christopher's, alternations of coral and volcanic substances in, iii 400
- St Domingo, subsidence of coast of, ii 243  
—, hot springs caused by earthquake in, ii 237  
—, fossil vases, &c in, iii 191
- St Eustatia, tertiary formations in, iii 400
- St Helena, tides at, i 375
- St Hospice, tertiary strata in peninsula of, iii 402
- St Jago, earthquake at, ii 176
- St Katherine's Docks, a fossil vessel found in, iii 192
- St Lawrence, Gulf of, elevated beaches in, ii 47, iii 399  
—, earthquakes in, ii 194
- St Madeleine, near Nice, fossil shells of, iv 19
- St Maura, earthquakes in island of, ii 180 201
- St Michael, siliceous springs of, i 312
- St Michael's Mount, i 418, iv 285
- St Mihiel, limestone cliffs of, iii 398
- St Ouen, five sheets of water intersected in a well at, i 291
- St Peter's Mount, Maestricht, fossils of, iv 212
- St Romuin, gypsum of, iv 102
- St Sebastian, overflowed by volcanic alluvions, ii 94
- St Ubes engulfed by earthquake, ii 240
- St Vincent's, eruption in, ii 189  
— counter currents in the air proved by eruption in, i 175  
—, bar-constrictor conveyed on driftwood to, ii 432  
—, active volcanos in, iii 400
- Salsbury Craig, altered strata in, iv 283
- Salt, on its deposition in the Mediterranean, ii 16
- Salt springs, i 29 315, 316
- Samothracian deluge, ii 52
- San Ciro, fossils in cave of, iii 417
- Sand, estuaries blocked up by blown, i 398, ii 22  
—, cones of, thrown up during earthquake, ii 221  
—, drift, imbedding of organic remains, &c in, iii 139 141  
—, cities and towns in Egypt buried under, iii 139
- Sanda, its promontory cut off by the sea, i 390
- Sandown Bay, excavated by the sea, i 414
- Sandstone, old red, fish found fossil in, i 221 223
- Sandwich Land, perpetual snow in, down to level of sea beach, i 164
- San Felu de Palleróls, ravine in lava near, iv 44
- San Filippo, travertin of, i 300
- San Lio, on Etna, fissures in plain of, ii 115

- San Lucido, torrents of mud caused by earthquake at, *ii* 220
- San Quirico, hills of, *iv* 6
- Santa Croce, Cape of, limestone on lava at, *iii* 324
- Santa Madalena, section at, *iv* 41
- Santa Margarita, crater of, *iv* 42
- Santorin, geological structure of, *ii* 151  
—, chart and section of, *ii* 152  
—, new islands in Gulf of, *ii* 153
- San Vignone, travertin of, *i* 298
- Saracens, learning of the, *i* 28
- Sardinian volcanos, *iv* 49
- Sasso, Dr, on tertiary strata of Genoa, *iv* 16  
—, on fossil shells of Albenga, *iv* 17
- Saucats, freshwater limestone of, *iv* 69
- Saussure on the Alps and Jura, *i* 79  
— on the glaciers of Mont Blanc, *i* 255
- Savanna la Mar, town of, swept away by sea, *iii* 149
- Savona, tertiary strata of, *iv* 88
- Saxony, Werner on the geology of, *i* 82
- Scandinavia represented as an island by the ancients, *i* 30  
—, supposed gradual rise of, *i* 334
- Scarpellini, Professor, at Rome, *i* 99
- Schuchzer, his theory, 1708, *i* 57
- Scheveningen, waste of the cliffs of, *ii* 5
- Schist, siliceous, clay converted into by a lava dike, *iii* 326 339
- Schlegel, M de, *i* 2
- Schmerling, Dr, on cavern of Chockier, *iii* 159  
—, on human remains in caves *iii* 161
- Sciaccia, volcanic island of *See* Graham Island
- Scilla on organic remains, 1670, *i* 41
- Scilla, rock of, *ii* 222, 223
- Scoresby, Captain, on the gulf stream, *i* 160  
—, on the formation of field ice, *i* 177  
—, on weight of rocks transported by icebergs, *i* 256  
—, cited, *ii* 443, *iii* 167
- Scotland, floods in, *i* 252, *iii* 177  
—, waste of coast of, *i* 390  
—, slight earthquakes felt in, *ii* 59  
—, thickness of alluvions in, *ii* 228  
—, peat-mosses of, *iii* 131 136  
—, marl-lakes of, *iii* 181 206 213  
—, granite veins of, *iv* 264
- Scrope, Mr G P, on excavation of valleys, *i* 249  
—, on eruption of Vesuvius in 1822, *ii* 80  
—, on elevation craters, *ii* 151 167  
—, on volcanic district of Naples, *iii* 389  
—, on volcanos of the Rhine, *iv* 54 61  
—, on geology of Auvergne, *iv* 131, 132 140 143  
—, on formation of pisolitic globules at Pompeii, *ii* 97  
—, on eruption of Etna in 1811, *ii* 120  
—, on advance of the lava of 1819, *ii* 121  
—, on cause of convexity of plain of Malpais, *ii* 134  
—, on columnar basalts of Vesuvius, *ii* 90
- Sea does not change its level, but land, *i* 25  
—, Moro on manner in which it acquired its saltness, *i* 61  
—, its influence on climate, *i* 165  
—, its encroachment on different coasts, *i* 383 393 412 419  
—, rise of during earthquakes, *ii* 182 241  
—, cause of its retreat during earthquakes, *ii* 242
- Sea-cliffs, successive elevations proved by, *iii* 373  
—, manner in which the sea destroys successive ranges of, *iii* 373, *iv* 174  
—, ancient, in the Morea, *iii* 398  
—, in Peru, *iii* 395
- Seaford, waste of cliffs at, *i* 413, *iv* 201
- Seals, their migration, *ii* 446
- Sea-water has no maximum of density, *i* 160
- Sea-weed, banks formed by drift, *ii* 419, *iii* 213
- Seckendorf, M de, on greywacke slate, with organic remains in granite, *i* 83
- Secondary rocks, *iii* 259, *iv* 211  
— of Weald valley, *iv* 166  
—, their rise and degradation gradual, *iv* 196  
—, fossils of the, *i* 146 223  
—, no species common to tertiary and, *iv* 212 214, *iv* 233  
—, circumstances under which they originated, *iii* 270.

- Secondary rocks, why more consolidated and disturbed, iv 242, 243  
 —, volcanic, of many different ages, iv 244  
 Secondary freshwater deposits, why rare, iv 238  
 Secondary periods, duration of, iv 218  
 Sedgwick, Professor, on the Hartz mountains, i 57  
 —, on tertiary deposits of Salzburg Alps, i 198  
 —, on Carthness schists, i 221  
 —, on magnesian limestone, i 303  
 —, on the antagonist power of vegetation, iii 107  
 —, on preservation of organic remains in fissures, iii 157  
 —, on diluvial waves, iii 364 iv 149  
 —, on tertiary formations of Styria, iv 76 78 90  
 —, on Isle of Wight, iv 160 204  
 —, on synclinal lines, iv 176  
 —, on granite veins, iv 266  
 —, on garnets in altered shale, iv 285  
 Sediment, its distribution in the Adriatic, i 346  
 — in river water, i 360  
 — of Ganges compared to lavas of Etna, i 364  
 —, rate of subsidence of some kinds of, ii 5  
 —, area over which it may be transported by currents, ii 34  
 Sedimentary deposition, causes which occasion a shifting of the areas of, iii 273  
 Sedimentary rocks, distinction between volcanic and, iii 253  
 Segunat, Montagne de, iv 279  
 Selvide, fissure in limestone at, iii 157  
 Seminara, effects of earthquake near, ii 212  
 Sena, wood lapidified by the, i 298  
 Seneca on a future deluge, i 22  
 Septaria of London clay described, iv 158  
 Serapis, temple of, ii 255  
 —, ground plan of environs of the, ii 256  
 —, date of its re-elevation, ii 266  
 Serre del Solfizio, buried cones in cliffs of, iii 347  
 — dikes at the base of, iii 350  
 Serres, E R A, on changes in brain of fœtus in vertebrated animals, ii 400  
 Serres, M Marcel de, on changes in buried human bones, iii 163  
 —, on human remains in French caves, iii 163, 164  
 —, on drifting of land shells to the sea, iii 300  
 —, on tertiary strata of Montpellier, iv 73  
 —, on fossil insects of Aix, iv 154  
 Severn, tides in estuary of, i 376  
 —, gain of land in its estuary, i 419  
 Shakspeare cited, i 223  
 Shakspeare's cliff decays rapidly, i 409  
 Shales, bituminous, i 320  
 Sheep, multiplication of, in South America, iii 63  
 Shell marl in lakes of Scotland, iii 206 240  
 Shells, recent, proportion of in different tertiary periods, iii 304 308  
 Sheppey, fossils of, i 228  
 — waste of the cliffs, i 406  
 Sherringham, sections in cliffs of, iv 32  
 —, waste of cliffs at, i 390, iv 181  
 Shetland Islands, action of the sea on, i 383 387, iii 422  
 —, rock masses drifted by the sea in, i 384  
 —, effect of lightning on rocks in, i 382  
 —, granites of different ages in, iv 268  
 —, passage of trap into granite in, iv 274  
 —, formations now in progress near, iii 217  
 Ships, number of British wrecked annually, iii 185 187  
 — fossil, iii 138 191  
 Sibbald cited, ii 452, iii 214  
 Siberia, Pallas on mountains of, i 78  
 —, rhinoceros found entire in the frozen soil of, i 79  
 —, the Bengal tiger found in, i 144  
 —, drift-timber on coast of, iii 172  
 Siberian mammoths, i 140 142  
 Sicily, fossils of existing species in, i 136  
 —, earthquakes in, ii 54 195 249, iii 156  
 —, geological structure of, iii 268 317  
 —, origin of newer Pliocene strata of, iii 366  
 —, form of valleys of, iii 371



- Sicily, no peculiar indigenous species found in, iii 377  
 —, caves in, iii 415  
 —, alluviums of, iii 425  
 Sidon, its ancient site two miles from sea, ii 32  
 Siebengebirge, volcanic rocks of the, iv 57  
 Sienna, fossil shells of, i 67 137  
 —, Subapennine strata near, iv 7 12  
 Silex deposited by springs, i 312, 313  
 —, piles of Trajan's bridge said to be converted into, i 314  
 Silla, subsidence of the mountain, ii 189  
 Silliman, Professor, cited, iii 192  
 Silvertop, Colonel, on tertiary strata of Spain, iv 22  
 Smeto, River, lava excavated by the, i 259  
 —, plain of the, iii 333  
 Sindreë, changes caused by earthquake of 1819 near, i 184, 185, iii 198  
 Sioule, R, ravines cut through lava by, iv 140  
 Sipparah, R, its course changed, iii 144  
 Skaptá, R, its channel filled by lava, ii 127  
 Skaptar Jokul, eruption of in 1783, ii 127  
 Sky, granite of, iv 269  
 Slave Lake, drift timber in, iii 169  
 Sleswick, waste of coast of, ii 8  
 Sligo, bursting of a peat-moss in, iii 137  
 Sloane, Sir H, on earthquake in Jamaica, ii 203  
 —, on dispersion of seeds by gulf stream, ii 417  
 Smeaton on effect of winds on the surface of water, i 378  
 Smith, William, agreement of his system with Werner's, i 83  
 —, his 'Tabular View of the British Strata,' 1790, i 101  
 —, his Map of England, i 101  
 —, priority of his arrangement, i 102  
 Smith, Sir J, cited, ii 362 421  
 Smyrna, volcanic country round, ii 54  
 Smyth, Capt W H, on the Mediterranean, i 78 343, ii 261  
 —, on height of Etna, ii 111  
 —, on Straits of Gibraltar, ii 17 19  
 —, on depth of sea from which Graham Island rose, ii 145  
 Smyth, Capt W H, on floating islands of drift-wood, ii 445  
 —, on drifting of birds by the wind, ii 450  
 —, on diffusion of insects, iii 14  
 —, on average number of British ships lost from 1793 to 1829, iii 188  
 —, found shells at great depths between Gibraltar and Ceuta, iii 216  
 —, his drawing of Isle of Cyclops, iii 337  
 —, on extinct volcanos of Sardinia, iv 49  
 Snow, perpetual height of, in the Andes, i 181  
 — in Himalava mountains, i 181  
 Sodom, catastrophe of, mentioned by Hooke, i 50  
 Soil, its influence on plants, ii 364  
 Soils, on formation of, iii 103  
 —, influence of plants on, iii 35  
 Soldani, theory of, 1780, i 77  
 — on microscopic testacea of Mediterranean, i 77  
 — on alternation of marine and fresh-water beds of Paris basin, i 77  
 Solenhofen, fossils of, iv 225  
 Solent, its channel becoming broader, i 414  
 Solfatara, lake of, i 305  
 —, a half extinguished volcano, ii 65 74 78  
 —, tradition of an eruption from the, ii 70  
 —, effects of the exhalations on its structure, ii 91  
 —, temple of Serapis probably submerged during eruption of ii 267  
 Solon on Island of Atlantis, i 13  
 Solway Moss a man and horse, in armour, found in, iii 136  
 —, bursting of, iii 137  
 Solway Firth, animals washed by river-floods into, iii 177  
 Somersetshire land gained in, i 419  
 Somerville, Mrs, on the earth's axis of rotation, i 149  
 —, on depth of Atlantic and Pacific Oceans, i 171  
 —, on effects of compression at earth's centre, ii 277  
 Somma, escarpment of, iii 343, 344 347 358.  
 —, dikes of, ii 89, iii 383  
 —, changes caused by dikes in, iii 351.

- Somma and Vesuvius, differences in composition of, iii 382  
 —, section of, ii 87
- Somme, peat-mosses in valley of, iii 138
- Sorbonne, College of the, i 68
- Sorea, eruption in island of, ii 250
- Soriano, changes caused by earthquake near, ii 205 216
- Sortino, limestone formation in valleys of, iii 318  
 —, caves near, iii 416
- Sortino Vecchio, several thousand people entombed at once in caverns at, iii 156
- South Carolina, earthquake in, ii 190
- South Downs, waste of plastic clay on, i 412  
 —, chalk ridge called the, iv 167  
 —, section from, to the North Downs across Weald Valley, iv 168  
 —, highest point of, iv 168.  
 —, escarpment of, iv 171  
 — section from, to Barcombe, iv 179  
 —, on former continuity of chalk of North and, iv 211
- Southern Argues, cave at, iii 162
- Spaccaforno limestone iii 320
- Spada, his theory, i 59
- Spain, earthquakes in ii 57  
 —, tertiary formations of, iv 22  
 —, extinct volcanoes of, iv 58  
 —, lavas excavated by rivers in, iv 41 44
- Spallanzani on effects of heat on seeds of plants, ii 417  
 — on flight of birds, ii 450
- Spanish lake, i 275
- Species, definition of the term, ii 324.  
 —, Linnæus on constancy of, ii 326  
 —, Lamarck's theory of transmutation of, ii 326 348, iii 88  
 —, reality of, in nature, ii 354 369 402.  
 —, geographical distribution of, ii 404, iii 306  
 —, theories respecting their first introduction, iii 25 94  
 —, Brocchi on extinction of, iii 31  
 —, reciprocal influence of aquatic and terrestrial, iii 45  
 —, their successive destruction part of the order of nature, iii 49 51. 91 98.
- Species, effect of changes in geography, climate, &c on their distribution, i 212, ii 69 71 83. 87 278. 295  
 —, superior longevity of molluscs, i 145, iii 300 448  
 —, necessity of accurately determining, iii 301  
 —, living, proportion of, in different tertiary periods, iii 304 308  
 — in Sicily older than country they inhabit, iii 377  
 —, none common to secondary and tertiary formations, iv 212 214.
- Spence, Mr, on insects, cited, ii 394, iii 12 40
- Spina, ancient city in delta of Po, i 345
- Spinto, fossil shells at, iv 74
- Spitzbergen, animals inhabiting, i 143  
 —, glaciers of, i 143 161
- Spix, M, cited, iii 56
- Spontaneous generation, theory of, i 37
- Stengel, M, on numbers of plants, iii 97
- Springs, origin of, i 285  
 —, the theory of, illustrated by bored wells, i 287  
 — most abundant in volcanic regions, i 294  
 — affected by earthquakes, i 294, ii 17, 214 237  
 —, transporting power of, i 152 295  
 —, calcareous, i 296 310  
 —, sulphate of magnesia deposited by, i 301  
 —, sulphureous and gypseous, i 311  
 —, siliceous, i 311  
 —, ferruginous, i 314  
 —, brine, i 315  
 —, carbonated, i 316  
 —, petroleum, i 318  
 — in Mediterranean, iii 225
- Spurn Point, its rapid decay, i 393
- Squirrels, migrations of, ii 4-9
- Stabæ, buried city of, ii 107
- Stalagmite alternating with alluvium in caves, iii 159
- Start Island separated from Sanda by sea, i 390
- Stations of plants, description of, ii 407  
 — of animals, iii 48
- Staunton, Sir G, on sediment in Yellow River, i 360
- Staveren, formation of Straits of, i 410, ii 6, iii 78
- Steele on Burnet's theory, i 55

- Steininger, M., on loess of the Rhine, iii. 412. 415.  
 —, on volcanic district of the Eifel, iv. 61.  
 —, on graywacke rocks, iv. 232.  
 Stelluti on organic remains, i. 38.  
 Steno, opinions of, i. 39.  
 Stephensen on eruption in Iceland, ii. 126.  
 Steppes, Russian, geology of the, ii. 51.  
 Sternberg, Count (cited by mistake, see *Errata*, Vol. I.), on changes of climate, i. 202.  
 Stevenson, Mr., on drift-stones thrown on the Bell Rock, i. 391.  
 —, on the depth, &c. of the German Ocean, i. 409. ; ii. 30.  
 —, on waste of cliffs, i. 419.  
 Stewart, Dugald, cited, i. 234.  
 Steyning, chalk escarpment above, iv. 172.  
 Stirling Castle, altered strata in rock of, iv. 283.  
 Stonesfield, fossils of, i. 224. ; iv. 225.  
 Storm of November, 1824, effect of, i. 413. 415. 417.  
 Stour and Avon, cliffs undermined, i. 415.  
 Strabo cited, i. 23. 340. 348. ; ii. 56. 62. 63.  
 Straits of Dover, Desmarest on the formation of, i. 410.  
 —, their depth, i. 410.  
 Straits of Staveren, formation of, i. 410. ; ii. 6.  
 Straits of Gibraltar, currents in, &c., ii. 15. 17. 19. 21.  
 Stralsund, i. 333.  
 Strata, cause of limited continuity of, iii. 252.  
 —, order of succession of, iii. 258.  
 —, origin of European tertiary, at successive periods, iii. 263.  
 —, recent, form a common point of departure in all countries, iii. 312.  
 —, with and without organic remains alternating, iv. 127.  
 —, on consolidation of, iv. 242.  
 Stratification in deltas, causes of, i. 369.  
 — of débris deposited by currents, i. 371. ; ii. 37.  
 —, unconformable, remarks on, iii. 277. 281.  
 — of the Crag, iv. 26.  
 — of primary rocks, iv. 278, 279.  
 Strato, hypothesis of, i. 24.  
 Stratton, Mr., on buried temples in Egypt, iii. 140.  
 Strike of beds, explanation of term, iv. 257.  
 Stromboli, its appearance during Calabrian earthquakes, ii. 223.  
 —, lava of, iv. 276.  
 Studer, M., on loess of the Rhine, iii. 409.  
 —, on molasse of Switzerland, iv. 75.  
 Stufas, jets of steam, in volcanic regions, i. 293.  
 Styria, tertiary formations of, iv. 75. 90.  
 Subapennine strata, i. 66. 137. 197. 225. ; ii. 263. ; iv. 1.  
 —, early theories of Italian geologists concerning, i. 73. 123.  
 —, opinions of Brocchi on the, iv. 2.  
 —, subdivisions of, described, iv. 5.  
 —, how formed, iv. 8.  
 —, organic remains of the, iv. 11.  
 Subaqueous strata, imbedding of fossils in, iii. 206.  
 —, our continents chiefly composed of, iii. 252.  
 —, how raised, iii. 368.  
 —, distinction between alluvium and, iii. 146.  
 Submarine forests, i. 392. 419. ; iii. 199. 201.  
 Submarine lavas, i. 190.  
 Submarine peat, iii. 138. 213.  
 Submarine volcanos, ii. 144.  
 Subsidence of land, ii. 182. 184. 189. 194. 195. 205. 219. 239. 243. 249. 251. 256. ; iii. 73. 197. 202. 210. 236. 357.  
 — and elevation, effects of alternate, i. 213.  
 —, permanent, ii. 304.  
 — greater than elevation, ii. 320.  
 Subterranean lava causes elevation of land, iii. 369.  
 Successive development of organic life, i. 215.  
 Suez, Isthmus of, gaining in width, ii. 32.  
 Suffolk, cliffs undermined, i. 401.  
 —, inland cliff on coast of, i. 401.  
 —, tertiary strata of, iii. 264. ; iv. 23.  
 Sullivan's Island, land carried away by sea at, ii. 10.  
 Sulphur Island, ii. 48.  
 Sulphureous springs, i. 311.  
 Sumatra, volcanos in, ii. 48.

- Sumbawa, subsidence in island of, 1815,  
 ii 180, iii 202
- Sunderbunds, part of delta of Ganges,  
 i 352
- Sunderland, magnesian limestone of, i  
 303
- Superga, fossil shells of the, iv 73
- Superior, Lake *See* Lake Superior
- Superposition of successive formations,  
 causes of the, iii 273
- , proof of more recent origin, iii  
 284
- , exceptions in regard to volcanic  
 rocks, iii 285
- , no invariable order of, in Hypo-  
 gene formations, iv 291
- Surface, state of, when secondary and  
 tertiary strata were formed, iii 269
- Sussex, Weald formation of, i 195
- , waste of its coast, i 412
- Swanage Bay excavated by the sea, i  
 414
- Swatch in Bay of Bengal, i 353
- Sweden, elevated beaches in, i 211  
 338
- , free from earthquakes, i 336
- , lignite of chalk period in, iv 216
- , graywacke rocks of, iv 232
- Swinburne, Capt., on Graham Island, ii  
 146 148
- Switzerland, towns destroyed by land-  
 slips in, iii 149, 150
- , 'molasse' of, iv 75
- Symes on petroleum springs, i 318
- Synclinal and anticlinal lines described,  
 iv 176
- Syenites not distinguishable from gra-  
 nites, iv 269
- Syracuse, section at, iii 319
- , shells in limestone of, iii 319
- , inland cliffs north of, iii 373
- , caves near, iii 416
- Syria, gain of land on its coasts, ii 32
- , earthquakes in, ii 54.
- T
- Table-Mountain, intersected by veins,  
 iv 265
- Tacitus on eruption of Vesuvius in 79,  
 ii 68
- Tacna, recent earthquake at, ii 247.
- Tadeusac, earthquakes at, ii 194.
- Taghamento, R., delta of the, i 345
- Taghamento, conglomerate forming by  
 the, i 347
- Tampico, sediment transported by, ii 34.
- Tanaro, plains of the, iv 74
- Tangaran, R., stopped up by landslips,  
 ii 249.
- Taormina, age of limestone of, i 186
- Targioni on geology of Fuscany, i 69.
- on origin of valleys, i 69
- on fossil elephants, i 69
- on deposits of springs, i 298
- Taro, R., iv 8
- Tay, encroachment of sea in its estuary,  
 i 392
- Taylor Mr., on art of mining in Eng-  
 land, i 80
- Taylor, Mr R. C., on waste of cliffs, i  
 397
- on gain of land on coast of Nor-  
 folk, i 399
- on the formation of Lowestoff Ness,  
 i 402
- Tech, R., tertiary strata in valley of,  
 iv 22
- Teissier, M., on human bones in caves,  
 &c., iii 163
- Temminck cited, ii 432, iii 98
- Temperature, great changes in, i 152
- , difference of, in places in same la-  
 titudes, i 157
- , causes of change in, i 165 171.
- *See* Climate
- Temples, buried, in Egypt, iii 140
- Temruk, earthquakes frequent round,  
 ii 53
- Teneriffe, its peak an active solfatara,  
 ii 137
- volcanic eruptions of, ii 138
- Ter, R., valley of the, iv 39
- Terni, limestone forming near, i 304.
- Teronel, R., lava excavated by, iv 45
- Terraces, manner in which the sea de-  
 stroys successive lines of, iii 373,  
 iv 174
- Terranuova, subsidence near, ii 195
- , fault in the tower of, ii 206
- , landslips near, ii 215
- , tertiary strata at, iii 330
- Tertiary formations, general remarks on  
 the, i 224, iii 259
- , origin of the European, at succes-  
 sive periods, iii 263 268.
- , circumstances under which these  
 and the secondary formations may  
 have originated, iii 270., iv 233

- Tertiary formations, state of the surface when they were formed, iii. 271.
- , classification of, in chronological order, iii. 296.
- , new subdivisions of the, iii. 301.
- , numerical proportion of recent shells in different, iii. 304. 308.
- , mammiferous remains of successive, iii. 313.
- , Synoptical Table of Recent and, iii. 315.
- , identity of their mineral composition no proof of contemporaneous origin, iv. 9.
- , no species common to secondary and, iv. 212. 214.
- of Auvergne, iv. 82. 92.
- of England, iii. 263, 264. 403. ; iv. 23. 155.
- of the Paris basin, iii. 260. ; iv. 111.
- of Sicily, iii. 317.
- , marine, iii. 263, 264. 317. 331. 366. 380. 394. ; iv. 1. 62. 111. 152.
- , freshwater, iii. 406. ; iv. 85. 91.
- , volcanic, iii. 323. 334. 382. ; iv. 37. 88. 130.
- Testa and Fortis on fossil fish of Monte Bolca, i. 77.
- Testacea, their geographical distribution, iii. 3.
- , fossil, of chief importance, iii. 299.
- , marine, iii. 216, 217. 294. 300.
- , freshwater, iii. 213.
- , burrowing, iii. 216.
- , parasitic, iii. 225.
- , longevity of the species of, i. 145. ; iii. 300. 307. 416.
- Tet, valley of the, tertiary strata in, iv. 22.
- Texel, waste of islands at its mouth, ii. 7.
- Thames, gain and loss of land in its estuary, i. 406.
- , tide in its estuary, ii. 25.
- , buried vessel in alluvial plain of the, iii. 192.
- , basin of the, iii. 263.
- Thanet, Isle of, loss of land in, i. 408.
- Theorizing in geology, different methods of, iii. 243.
- Thermo-electricity, ii. 288.
- Thompson, Dr., on siliceous incrustations near Monte Vico, i. 314.
- Thrace subject to earthquakes, ii. 56.
- Thucydides on early eruptions of Etna, ii. 115.
- Thun, Lake of, delta of the Kander in, iv. 20.
- Thury, M. Hericart de, on Artesian wells, i. 288.
- Tiber, growth of its delta, i. 306. ; —, valley of the, iii. 408.
- Tide wave of the Atlantic, i. 400.
- Tides, height to which they rise, i. 354. 375. ; ii. 12.
- , effect of winds on the, i. 377.
- , effects of, on wells near London, i. 256.
- , their destroying and transporting power, i. 374.
- , their reproductive effects, ii. 23.
- and currents, drifting of remains of animals by, iii. 182.
- Tiedemann on changes in the brain in the fœtus of vertebrated animals, ii. 400.
- Tierra del Fuego supposed to contain active volcanos, ii. 42.
- Tifis, earthquakes at, ii. 53.
- Tiger of Bengal found in Siberia, i. 144.
- Tigris and Euphrates, their union a modern event, i. 368.
- Tiganux, tower of, i. 342.
- Tilesius on Siberian mammoth, i. 141.
- Time, prepossessions in regard to the duration of past, i. 110. ; iii. 358.
- , error as to quantity of, fatal to sound views in geology, i. 113. 115.
- , great periods required to explain formation of sedimentary strata, i. 126.
- Timor, Island of, iii. 403.
- Tivoli, flood at, i. 283.
- Toledo, Signor, on elevation of coast of Bay of Baiz, ii. 269.
- Tomboro, volcano, eruption from, in 1815, ii. 181.
- , town of, submerged, ii. 182.
- Torre del Annunziata, columnar lava at, ii. 90.
- Torre del Greco overflowed by lava, ii. 107.
- , columnar lavas of Vesuvius seen at, ii. 90.
- Torrents, action of, in widening valleys, i. 248.
- Torum, overwhelmed by the sea, ii. 8.
- Tory Island, living testacea at great depths off, iii. 217.

- Totten, Col., on expansion of rocks by heat, ii. 304.
- Touraine, tertiary strata of, iii. 265 ; iv. 63.
- Journal, M., on French caves, iii. 162. 164.
- Tours, shells, &c. brought up in a bored well at, i. 291.
- Towns destroyed by landslips, iii. 149.
- Tradition of submersion of the Lionnesse, i. 419.
- of losses of land in Pembrokeshire, &c., i. 420.
- of the destruction of part of Britany, i. 420.
- Transition formations, remarks on, iii. 258.
- Transverse valleys in North and South Downs, iv. 182.
- Transylvania, tertiary formations of, iv. 76. 79. 90.
- Trap rocks, origin of the term, iv. 272.
- , passage of, into granite, iv. 273.
- Trass of the Rhine volcanos, iv. 56.
- Travertin of the Elsa, i. 297. ; iii. 406.
- of San Vignone, i. 298.
- of San Filippo, i. 300.
- , spheroidal structure of, i. 302.
- , comparison between, and the English magnesian limestone, i. 303.
- oolitic, recent formation of, in Lanzerote, ii. 143.
- in Forfarshire, iii. 207. 210.
- of Rome, fossils in, iii. 407.
- Trees, longevity of, iii. 360. ; iv. 143.
- Trezza, travertin formed by spray of the sea on rocks of, ii. 143.
- , Bay of, sub-Etnean formations in the, iii. 335.
- , submarine eruptions in, iii. 335. 339.
- Trimmer, Mr., on tertiary strata in Wales, i. 210.
- Trimmingham, sections near, iv. 26. 34. 35.
- Trinidad, subsidence in, i. 319.
- , pitch lake of, i. 319.
- violently shaken by earthquakes, ii. 237.
- Tripolitza, plain of, breccias forming in, iii. 154.
- Truncated volcanic cones, ii. 160.
- Tufa, calcareous, of Rome, iii. 407.
- Tuff, dikes of, how formed, iii. 326.
- , shells in, iii. 390.
- Tunguragua volcano, ii. 44. 193.
- Tunza, R., its course changed by earthquake, ii. 176.
- Turin, tertiary formations of, iv. 73.
- Turtles, migrations of, ii. 452.
- Turton cited, ii. 443. 432.
- Tuscany, geology of, i. 39. 69.
- , calcareous springs of, i. 297.
- , fresh water formations of, iii. 406.
- , volcanic rocks of, iv. 37.
- Tyre now far inland, ii. 32.
- Tyrol, Dolomieu on the, i. 86.

## U.

- Uddevalla, elevated beaches of, i. 338. ; iii. 403.
- Ullah Bund, formation of the, ii. 185. (See Map.)
- Ulloa cited, ii. 245. ; iii. 63. 64.
- Unalashka, new island near, ii. 191.
- Unconformability of strata, remarks on the, iii. 277. 281.
- Uniformity of Nature, i. 124. 240. ; ii. 75.
- Universal formations of Werner, i. 83.
- remarks on theory of, iii. 287. ; iv. 241.
- Universal ocean, theory of an, i. 45. 59.
- disproved by organic remains, i. 132.
- Urmia, lake, marble deposited by springs near, i. 310.
- , its size, &c., ii. 54.

## V.

- Val d'Arno, Upper, lacustrine strata of, iv. 9. 85.
- fossils of the, i. 226. ; iv. 86.
- effect of destruction of forests in, iii. 114.
- Val del Bove on Etna described, iii. 341. 346. 348. 353.
- , section of buried cones in, iii. 347.
- , form, composition, and origin of the dikes in, iii. 346. 350.
- , lavas and breccias of the, ii. 120. ; iii. 353.
- , origin of the, iii. 356.
- , floods in, caused by melting of snow by lava, ii. 122. ; iii. 358.
- Valdemone, formations of, iii. 331.
- Val di Calanna, its shape, &c., iii. 343.
- began to be filled up by lava in 1344 and 1319, ii. 120. ; iii. 346.

- Val di Noto, Dolomieu on the, i. 86.  
 —, formations of the, iii. 317.  
 —, volcanic rocks of the, ii. 160. ; iii. 318. 323. ; iv. 273.  
 —, volcanic conglomerates of the, iii. 329.  
 —, form of valleys of, iii. 372.  
 —, inland cliffs on east side of, iii. 373.  
 Vale of Pewsey, iv. 195.  
 Valle das Furnas, hot springs of, i. 312.  
 Valley of the Nadder, iv. 195.  
 — of the Weald. *See* Weald.  
 Valleys, Targioni on origin of, i. 69.  
 —, excavation of, in Central France, i. 257.  
 — of elevation, iv. 191.  
 — on Etna, account of, iii. 341.  
 — of Sicily, their form, iii. 372.  
 —, the excavation of, assisted by earthquakes, ii. 224. ; iii. 375.  
 —, transverse, of North and South Downs, iv. 182. 185.  
 — of S.E. of England, how formed, iv. 206.  
 Vallisneri on origin of springs, i. 58.  
 — on marine deposits of Italy, i. 58.  
 — on the danger of connecting theories in physical science with the sacred writings, i. 58.  
 —, universal ocean of, i. 58.  
 — on primary rocks, i. 90.  
 Valmondois, tertiary strata of, iv. 120.  
 Valognes, tertiary strata of, iv. 152.  
 Valparaiso, changes caused by earthquakes at, ii. 176. 178. 266. ; iii. 197.  
 Van der Wyck, M., on the Eifel district, iv. 61.  
 Van Diemen's Land, climate of, i. 166.  
 Var, R., gravel swept into sea by, iv. 18. 20.  
 Vatican, hill of the, tufa on, iii. 407.  
 Veaugirard, alternation of calcaire grossier and plastic clay at, iv. 115.  
 Vegetable soil, why it does not increase, iii. 103.  
 —, how formed, iii. 106.  
 Vegetation, centres of, iii. 92.  
 —, its conservative influence, iii. 107. 113.  
 —, its influence on climate, iii. 116.  
 Veins, mineral, on their formation, ii. 214.  
 — of lava. *See* Dikes.  
 Velay, extinct quadrupeds in volcanic scoriæ in, iv. 84. 137.  
 Velay, freshwater formations of, iv. 104.  
 —, volcanic rocks of, iv. 90. 134. 136.  
 Vera Cruz destroyed by earthquake, ii. 246.  
 Verdun, markings on limestone cliffs near, iii. 398.  
 Verona, fossils of, i. 33. 37. 59.  
 —, Arduino on mountains of, i. 71.  
 Vertebrated animals in oldest strata, i. 220.  
 Vessels, fossil. *See* Ships.  
 Vesta, temple of, i. 284.  
 Vesuvius, excavation of tuff on, i. 257.  
 —, history of, ii. 65. 80.  
 —, eruptions of, ii. 66. 77. 79.  
 —, dikes of, ii. 85. ; iii. 384. 386.  
 —, lava of, ii. 89. 90. 93.  
 —, volcanic alluvions on, iii. 143.  
 — and Somma, difference in their composition, iii. 382.  
 —, probable section of, ii. 87.  
 Vetch, Capt., on recent eruption of Jorullo, ii. 136.  
 Vicentin, Dolomieu on the, i. 86.  
 —, submarine lavas of the, i. 124.  
 —, tertiary strata of the, iv. 155.  
 Vicenza, mountains of, i. 71.  
 Vichy, tertiary oolitic limestone of, iv. 99.  
 Vidal, Captain, on the Rockall bank, iii. 217.  
 Vienna, gypseous springs of, i. 311.  
 —, tertiary formations of, iii. 267. ; iv. 75. 78.  
 Vigolano, gypsum and marls at, iv. 6.  
 Villages and their inhabitants buried by landslips, iii. 149.  
 Villarica volcano, ii. 43.  
 Villasmonde, shells in limestone at, iii. 319.  
 Villefranche, Bay of, tertiary strata near, iii. 402.  
 Vinegar R., sulphuric acid, &c. in waters of, iv. 125.  
 Virgil cited, i. 234.  
 Virlet, M., on deluge of Samothrace, ii. 53.  
 —, on volcanos of Greece, ii. 56.  
 —, on island of Santorin, ii. 151. 154. 156.  
 —, on origin of caves in the Morea, iii. 151.  
 —, on imbedding of human bones in the Morea, iii. 154.

- Virlet, M, on tertiary strata of the Morea, iv 22  
 —, on cretaceous rocks of the Morea, iv 216  
 Viterbo, travertin of, i 304  
 —, tufts and marls at, iv 7  
 —, volcanic rocks of, iv 37  
 Vito AMICI on Moro's system, i 66  
 Vivarais, basalts of the, i 85  
 Vivenzio on earthquake of Calabria in 1783, ii 199 220  
 Viviani, Professor, on Sicilian flora, iii 37  
 —, on tertiary strata of Genoa, iv 16  
 Vizzini, junction of tuff and limestone near, iii 326  
 —, changes caused by a dike of lava at iii 326  
 —, oyster bed between two lava currents at, iii 329  
 Volcanic action, uniformity of, iii 113  
 Volcanic breccias, how formed, iv 133  
 Volcanic cones, truncation of ii 160  
 —, their perfect state no proof of their relative age, iii 115  
 Volcanic conglomerates, iii 329  
 Volcanic dikes *See* Dikes  
 Volcanic eruptions, causes of, ii 284  
 —, average number of per annum, ii 169  
 Volcanic formations, fossils in, iii 142  
 Volcanic lines, modern, not parallel, iv 2 9  
 Volcanic products, mineral composition of, ii 167  
 Volcanic regions, their geographical boundaries, ii 41  
 Volcanic rocks subterranean, ii 170  
 —, distinction between sedimentary and, iii 253  
 —, distinction between plutonic and iv 271  
 —, relative age of, how determined, iii 285  
 — of the Val di Noto, iii 323  
 — of Campania, iii 380  
 — of Italy, iv 37  
 — of Hungary, Transylvania, and Styria, iv 88  
 — of central France, iv 130  
 — secondary, of many different ages, iv 244  
 Volcanic vents, remarks on their position, ii 41 312  
 Volcanos, safety valves according to Strabo, i 26  
 —, duration of past time proved by extinct, i 127  
 —, agency of water in, ii 312  
 —, mode of computing the age of, iii 359  
 — sometimes inactive for centuries, iii 359  
 — the result of successive accumulation, iv 110  
 Volhynia, tertiary formations of, iv 79  
 Voltaire, his dislike of geology, i 94  
 —, bad faith of, on geological subjects, i 95  
 — on the systems of Burnet and Woodward, i 95  
 Volterra, Mattani on fossil shells of, i 59  
 Voltz, M, on loess of the Rhine, iii 415  
 Von Buch on elevated beaches in Sweden, i 211 308  
 — on the gradual rising of the shores of the Baltic, i 333  
 — on volcanos of Greece, ii 56  
 — on eruption in Lancerote, ii 138  
 — his theory of elevation craters considered, ii 150  
 — on new island near Kamtschatka, ii 191  
 — on the Eifel, iv 61  
 — on tertiary formations of Volhynia and Podolia, iv 79  
 — on volcanic lines, iv 259  
 Von Dechen, M, on volcanic district of Lower Rhine, iv 61  
 —, on the Hartz mountains, iv 258  
 —, on granite veins, iv 266  
 Von Oeynhausen on the Eifel district, iv 50 61  
 —, on granite veins, iv 266  
 Vosges, loess near their base, iii 409  
 Vulcanists, persecution of, in England, i 96  
 — and Neptunists, factions of, i 87  
 Vultures, range of, ii 448
- W
- Waal, R, ii 3  
 Wahlenberg, Professor, on greywacke of Sweden, iv 232  
 Wallerius, theory of, i 78



- Wallich, Dr., fossils in Ava discovered by, i. 49.
- Walton, sections near, iv. 26. 28.
- Walton Naze cliffs, undermined, i. 406.
- Warburton, Mr., on Bagshot sand, iv. 159.
- Ward, Mr., on Kentucky caves, iii. 151.
- Warp of the Humber, i. 371.
- Warton, his eulogy on Burnet, i. 55.
- Water, action of running, i. 246.
- , its power on freezing, i. 247.
- , solvent power of, i. 247.
- , excavating power of, i. 248.
- , transporting power of, i. 250. 252.
- , agency of, in volcanos, ii. 312.
- Watt, Gregory, his experiments on rocks, iii. 387.; iv. 287.
- Weald, denudation of valley of the, iv. 165. 203.
- , secondary rocks of the, iv. 167.
- , section of valley of the, iv. 168. 169.
- , alluvium of valley of the, iv. 179.
- Wealden, secondary group, called the, iv. 219.
- , organic remains of the, iv. 220.
- , its extent and thickness, iv. 234.
- , how deposited, iv. 234.
- Webster, Dr., on hot springs of Furnas, i. 313.
- Webster, Mr., on waste of Sussex cliffs, i. 412.
- , on geology of I. of Wight, iii. 263.; iv. 198. 204.
- , on formations of London and Hampshire basins, iv. 157. 159.
- , on fossil forest of I. of Portland, iv. 222.
- Weddell, Captain, high latitude reached by, i. 162.
- Wellington Valley, Australia, fossils in breccias in, iii. 420.
- Wells, influence of the tides on, near London, i. 286.
- , Artesian, phenomena brought to light by, i. 287.
- Werner, Professor of mineralogy at Freyberg, 1775, i. 80.
- , his lectures, i. 82.
- , faith of his scholars in his doctrines, i. 82.
- , universal formations of, i. 83.
- , on granite of the Hartz mountains, i. 83.
- , principal merit of the system of, i. 83.
- Werner, his erroneous theory of basalt, i. 84.
- , taught that there were no volcanos in the primeval ages, i. 84.
- , technical terms of, i. 102.
- West Indies, Hooke on earthquake in, i. 50.
- , active volcanos in, ii. 46.
- , tertiary formations of, iii. 399.
- Wey, transverse valley of the, iv. 183.
- Whales stranded, iii. 214.
- Whewell, Rev. Mr., on modern progress of geology, i. 103.
- , on the tides, ii. 10.
- , cited, iii. 304.; iv. 327.
- Whirlwinds, violent, during eruption in Sumbawa, ii. 181.
- , dispersion of seeds by, ii. 414.
- Whiston, his Theory of the Earth, i. 55.
- , refuted by Keill, i. 57.
- White Mountains, landslips in the, i. 278.
- Whitehurst, theory of, 1778, i. 78.
- , on rocks of Derbyshire, i. 78.
- , on subsidence of the quay at Lisbon, ii. 240.
- Whitsunday Island, description of, iii. 228.
- Wiegmann on hybrids, ii. 386. 387.
- Wildon, coralline limestone of, iv. 77.
- Willdenow on diffusion of plants by man, ii. 426.
- , on centres of vegetable creation, iii. 93.
- Williams, misrepresents Hutton's theory, i. 97.
- Wiltshire, valleys of elevation in, iv. 195.
- Wily, valley of the, iv. 195.
- Winchelsea destroyed by sea, i. 412.
- Winds, trade, i. 175. 379.
- , currents caused by the, i. 377.
- , sand drifted by the, ii. 22.
- Wismar, i. 333.
- Wodehouse, Captain, on Graham Island, ii. 146.
- Wokey Hole, human remains found in, iii. 160.
- Wolf, and dog, distinct species, ii. 356.
- , hybrids between the, ii. 385.
- , drifted to sea on floating ice, ii. 443.
- , extirpated in Great Britain, iii. 58.
- Wollaston, Dr., on water of the Mediterranean, ii. 16.

- Wood impregnated with salt water when sunk to great depths, iii. 167.  
 —, drift, iii. 169.  
 — converted into lignite, iii. 193.  
 Woodward, his theory of the earth, 1695, i. 53. 58. 95. 116.  
 Woodward, Mr. S., on geology of Norfolk, iv. 36.  
 Wrecks, average number of, per year, iii. 185. 187.  
 Wrotham Hill, height of, iv. 168.
- X.
- Xanthus, the Lydian, his theory, i. 24.
- Y.
- Yarmouth, estuary silted up at, i. 398.  
 —, rise of the tide at, i. 375. 399.  
 —, thickness of crag near, iv. 24.  
 Yates, Rev. J., on delta of the Kander, iv. 20.  
 Yellow R., sediment in, i. 360.
- Yorkshire, bones of mammoth found in, i. 145.  
 —, waste of its coasts, i. 393.  
 Young, Dr., on effects of compression at earth's centre, ii. 277.  
 Ytrac, freshwater flints at, iv. 107.
- Z.
- Zaffarana, valleys near, iii. 342.  
 Zante, earthquakes in island of, ii. 201.  
 Zingst peninsula converted into an island, ii. 14.  
 Zocolaro, hill of, lava of Etna deflected from its course by, iii. 346.  
 Zoological provinces, how formed, iii. 27.  
 —, why not more blended together, iii. 30.  
 —, great extent of, iii. 290.  
 Zoophytes, their geographical distribution, iii. 10.  
 —, their powers of diffusion, iii. 10.  
 — which form coral reefs, iii. 221.  
 Zuyder Zee, account of its formation, ii. 6.

THE END.

# WORKS

ON

## SCIENCE AND NATURAL HISTORY, VOYAGES AND TRAVELS.

**EXCURSIONS** in the **NORTH** of **EUROPE**, through parts of **RUSSIA**, **FINLAND**, **SWEDEN**, **DENMARK**, and **NORWAY**, in the Years 1830 and 1833. By **JOHN BARROW**, Jun. Post 8vo. 12s. With a few characteristic Sketches, and two Maps.

**JOURNAL** of an **EXPEDITION** to **EXPLORE** the **COURSE** and **TERMINATION** of the **NIGER**. By **RICHARD** and **JOHN LANDER**. With Portraits of the Authors, and other illustrative Engravings, and a Map of the Route, showing the Course of the Niger to the Sea. In 3 Vols. small 8vo. 15s.

"These volumes record perhaps the most important geographical discovery of the present age. In consequence of the attraction possessed by them, and the very accessible form under which, in preference to the costly and ponderous quarto, their enterprising publisher has presented them, there will perhaps be very few of our readers to whom the incidents of this remarkable voyage will not be familiar. The narrative never ceases to be very interesting." — *Edinburgh Review*.

**LIFE** of **BRUCE**, the African Traveller. By Major Sir **F. B. HEAD**. 1 Vol. 5s.

**A YEAR** in **SPAIN**. By a **YOUNG AMERICAN**. 2 Vols. post 8vo. 16s.

**ROUGH NOTES** taken during some rapid Journeys across the **PAMPAS** and among the **ANDES**. By Major Sir **F. BOND HEAD**. Third Edition. In post 8vo. 9s. 6d.

**PEN** and **PENCIL SKETCHES** of **INDIA**. Being a Journal of a Tour in that Country. With numerous Engravings by *Landseer*, and Woodcuts, chiefly illustrative of the **FIELD SPORTS** of **INDIA**, from the Author's own Sketches. By **CAPTAIN MUNDY**, late Aid-de-Camp to Lord Combermere. A New Edition. In 2 Vols. 8vo. 30s.

**SALMONIA**; or, **DAYS** of **FLY-FISHING**. Third Edition, with Plates and Woodcuts. 12s.















