

F

334

-B6W7

Birmingham, Ala.

Guide

1890.



Class F334

Book B6V7

Copyright N^o _____

COPYRIGHT DEPOSIT.

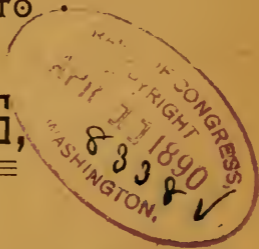
13047

GUIDE



• TO •

Railroads,



Dummy Lines,

 Street Cars

— IN THE —

CITY OF BIRMINGHAM, ALA.

(Copyright applied for.)

Roberts & Son, Printers, Birmingham, Ala.

Grambs & Bucha

Pianos, Org

Sheet Musi

....AND....

* ALL KINDS OF MUSICAL

... PIANOS ..

Sohmer,
Kranich & Bach
Gabler, Wheelo
Newby &

ORGANS

Wilcox & Whit

2107 Second Av

BIRMINGHAM, AL



COMPLIMENTS OF

R. W. A.


WILDA & DEARBORN



Real * Estate

AND

Rental * Agents




STOCK  BOND BROKERS

2009 FIRST AVENUE



Time Table Louisville & Nashville R. R. to and from the North.

			Distance from						
3.20 p. m.	10.45 p. m.	11.25 a. m.	B'ham.	Lv.....	Birmingham..	Ar.	11.53 p. m.	3.20 p. m.	10.10 a. m.
6.55 p. m.	1.30 a. m.	2.40 p. m.	85 mil's	"	Decatur	"	9.03 p. m.	11.53 a. m.	6.42 a. m.
.....	5.10 a. m.	7.30 p. m.	208 "	"	Nashville.....	"	5.20 p. m.	7.25 a. m.
.....	7.00 a. m.	7.50 p. m.	208 "	"	Nashville	"	8.00 p. m.	7.10 a. m.
.....	7.45 p. m.	7.25 a. m.	527 "	"	St. Louis.....	"	7.50 a. m.	7.35 p. m.
.....	8.00 a. m.	10.35 p. m.	280 "	"	Bowling Green.....	"	3.00 p. m.	4.10 a. m.
.....	1.38 a. m.	5.45 p. m.	280 "	"	Bowling Green ...	"	10.00 p. m.	7.40 a. m.
.....	2.40 p. m.	5.15 a. m.	542 "	"	Memphis.....	"	10.30 a. m.	9.50 p. m.
.....	12.01 noon	2.50 a. m.	393 "	"	Louisville.....	"	11.35 a. m.	11.45 p. m.
.....	4.05 p. m.	6.52 a. m.	504 "	Ar	Cincinnati.....	Lv.	7.55 a. m.	7.70 p. m.

 All Passenger Trains arriving at or departing from Birmingham leave from Union Passenger Depot, corner Twentieth Street and Morris Avenue.

TIME TABLE BIRMINGHAM MINERAL RAILROAD.

		Distance from				
3.50 p. m.	7.00 a. m.	Birming'm	Lv....	Birmingham	Ar	5.50 p. m.
4.40 p. m.	7.50 a. m.	15 miles	"	Bessemer.....	"	4.55 p. m.
6.15 p. m.	9.25 a. m.	42 "	Ar.....	Blocton.....	Lv	3.25 p. m.
3.30 p. m.	Birming'm	Lv.....	Birmingham.....	Ar	9.20 a. m.
5.25 p. m.	39 miles	Ar.....	Champion	Lv	7.25 a. m.

Pratt Mines Railroad does not carry passengers. See Ensley Dummy Line.

TIME TABLE QUEEN AND CRESCENT ROUTE.

TO AND FROM THE NORTH.

		Distance from			
4.00 a. m.	9.10 p. m.	Birming'm	Lv.....	Birmingham.....	11.30 p. m.
8.40 a. m.	2.05 a. m.	143 miles	"	Chattanooga ..	6.40 p. m.
3.50 p. m.	3.30 p. m.	478 "	Ar	Cincinnati.....	8.10 a. m.
			Lv	

3.30 p. m.
9.00 a. m.
8.32 p. m.

TO AND FROM THE SOUTH.

11.35 p. m.	3.40 p. m.	Birming'm	Lv.....	Birmingham.....	9.30 p. m.
4.55 a. m.	10.30 p. m.	153 miles	"	Meridian	3.00 p. m.
.....	5.30 a. m.	153 "	"	Meridian	10.10 p. m.
.....	11.50 a. m.	292 "	"	Vicksburg.	2.45 p. m.
.....	9.15 p. m.	464 "	"	Shreveport.....	6.00 a. m.
11.25 a. m.	7.00 a. m.	349 "	Ar.....	New Orleans ..	8.45 a. m.

3.50 a. m.
10.50 p. m.
.....
.....
.....
8.00 p. m.

TIME TABLE GEORGIA PACIFIC RAILWAY

TO AND FROM THE EAST.

		Distance from		
7.15 a.m.	Birmingham.	Birmingham.	Lv.....	Birmingham.....Ar.
8.06 a.m.	18 miles.	18 miles.	"	Leeds
9.50 a.m.	64 "	64 "	"	Anniston.....
2.00 p.m.	168 "	168 "	Ar.....	Atlanta.....Lv.
				6.10 a.m.
				5.09 a.m.
				3.14 a.m.
				10.45 p.m.
				8.30 p.m.
				7.30 p.m.
				5.37 p.m.
				1.13 p.m.

TO AND FROM THE WEST.

.....	Birmingham	Lv.....	Birmingham.....Ar.
.....	124 miles.	"	Columbus..	9.25 p.m.
.....	292 "	"	Greenville.....	2.45 p.m.
.....	Ar ..	Alexander City.....Lv.	6.40 a.m.

Time Table Kansas City, Memphis & Birmingham R. R.

	Distance from			
9.00 p. m.	Birmingham	Lv	Birmingham	7.00 a. m.
10.46 p. m.	40 miles	"	Jasper	5.00 a. m.
10.45 a. m.	251 "	"	Memphis	10.00 p. m.
11.25 p. m.	526 "	"	Springfield	4.27 a. m.
3.45 a. m.	639 "	"	Fort Scott	12.25 a. m.
7.05 a. m.	738 "	Ar	Kansas City	9.05 p. m.

Time Table Birmingham, Sheffield & Tennessee River R. R.

	Distance from			
7.00 a. m.	Birmingham	Lv	*Birmingham	8.15 p. m.
9.00 a. m.	40 miles	"	Jasper	5.08 p. m.
12.45 noon	126 "	Ar	Sheffield	1.45 p. m.

*Via. Kansas City, Memphis & Birmingham R. R.

TIME TABLE CENTRAL RAILROAD OF GEORGIA

	Distance from			
.....	Birmingham	Leave... .. Birmingham	Arrive
.....	18 miles.	"	"
.....	128 "	"	"
.....	157 "	"	"
.....	257 "	"	"
.....	448 "	Arrive	Leave
.....				3 15 p. m.
.....				2 31 p. m.
.....				9 50 a. m.
.....				7 45 a. m.
.....				3 25 a. m.
.....				8 10 p. m.

TIME TABLE MARY LEE COAL & RAILROAD CO.'S ROAD

Arrives East B'ham	Arrives Lewisburg	Leaves Lewisburg	Arrives East Birmingham
6 40 a. m.	7 10 a. m.	8 30 a. m.	8 45 a. m.
10 20 a. m.	11 00 a. m.	2 00 p. m.	3 00 p. m.
3 45 p. m.	4 05 p. m.	5 00 p. m.	5 30 p. m.

Distance from East Birmingham to Lewisburg, 5 miles.

WILLIAM B. PHILLIPS, Ph. D.

Successor to
PHILLIPS & CLAGHORN

Mining Engineer and *
* Metallurgical Chemist

2014 MORRIS AVE.

P. O. Drawer 848.

Telephone 841



Mineral Lands Examined and Mapped.
Analysis of Ores, Coal, Coke and
Metallurgical Products
Promptly executed



Refers by Special Permission to

Williamson Iron Co., City.
Major Geo. D. Fitzhugh, L. & N. R. R., City.
Pioneer M. & M. Co., Thomas, Ala.
Cahaba Coal Mining Co., Blocton, Ala.
Dr. Eugene A. Smith, State Geologist, Tuska-
loosa, Ala.

TIME TABLE

SHORT ROUTE.

Lv. Birmingham	Lakeview	Five Points	Ar. Birmingham
A. M.	A. M.	A. M.	A. M.
6.00	6.17	6.34	6.50
6.33	6.50	7.07	7.23
7.07	7.24	7.40	7.57
7.40	7.57	8.14	8.30
8.13	8.30	8.47	9.03
8.47	9.04	9.20	9.37
9.20	9.37	9.54	10.10
9.53	10.10	10.27	10.43
10.27	10.44	11.00	11.17
11.00	11.17	11.34	11.50
11.33	11.50		
P. M.	P. M.	P. M.	P. M.
12.17	12.34	12.17	12.33
12.50	1.07	12.50	1.01
1.23	1.40	1.24	1.40
1.57	2.14	1.57	2.13
2.30	2.47	2.30	2.47
3.03	3.20	3.04	3.20
3.37	3.54	3.37	3.53
4.10	4.27	4.10	4.27
4.43	5.00	4.44	5.00
5.17	5.34	5.17	5.33
5.50	6.07	5.50	6.07
6.23	6.40	6.24	6.40
6.57	7.14	6.57	7.13
7.30	7.47	7.30	7.47
8.03	8.20	8.04	8.20
8.37	8.54	8.37	8.53
9.10	9.27	9.10	9.27
9.43	10.00	9.44	10.00
10.17	10.34	10.17	10.33
10.50	11.07	10.50	11.07
11.23	11.40	11.24	11.40
		11.57	

All trains stop at Lakeview 5 minutes. Trains leave Birmingham from cor 2d Ave. and 19th St.

Distance from Birmingham, by short route, to Lakeview, 2½ miles; distance from Birmingham, by short route, to Five Points, 4½ miles; distance from Birmingham, by short route, to Birmingham, 6½ miles.

HIGHLAND AVE. DUMMY.

LONG ROUTE.

Lv. Birmingham	Five Points	Lakeview	Ar. Birmingham
A. M.	A. M.	A. M.	A. M.
....	6.00	6.12	6.33
6.17	6.34	6.45	7.07
6.50	7.07	7.19	7.40
7.23	7.40	7.52	8.13
7.57	8.14	8.25	8.47
8.30	8.47	8.59	9.20
9.03	9.20	9.32	9.53
9.37	9.54	10.05	10.27
10.10	10.27	10.39	11.00
10.43	11.00	11.12	11.33
11.17	11.34	11.45	
11.50			A. M.
P. M.	P. M.	P. M.	12.17
	12.07	12.19	12.50
12.33	12.50	1.02	1.23
1.07	1.24	1.35	1.57
1.40	1.57	2.09	2.30
2.13	2.30	2.42	3.03
2.47	3.04	3.15	3.37
3.20	3.37	3.49	4.10
3.53	4.10	4.22	4.43
4.27	4.44	4.55	5.17
5.00	5.17	5.29	5.50
5.33	5.50	6.02	6.23
6.07	6.24	6.35	6.57
6.40	6.57	7.09	7.30
7.13	7.30	7.42	8.03
7.47	8.04	8.15	8.37
8.20	8.37	8.49	9.10
8.53	9.10	9.22	9.43
9.27	9.44	9.55	10.17
10.00	10.17	10.29	10.50
10.33	10.50	11.02	11.23
11.07	11.24	11.35	12.13
11.40	11.57	12.09	

All trains stop at Lakeview 5 minutes.

Distance from Birmingham, by long route, to Five Points, 2 miles; distance from Birmingham, by long route, to Lakeview, 4 miles; distance from Birmingham, by long route, to Birmingham, 6½ miles.

TIME TABLE

Leave Birmingham	Avondale	Woodlawn	Arrive East Lake
A. M.	A. M.	A. M.	A. M.
6 00	6 17	6 25	6 40
6 30	6 47	6 55	7 10
7 00	7 17	7 25	7 40
7 30	7 47	7 55	8 10
8 00	8 17	8 25	8 40
8 30	8 47	8 55	9 10
9 00	9 17	9 25	9 40
9 30	9 47	9 55	10 10
10 00	10 17	10 25	10 40
10 30	10 47	10 55	11 10
11 00	11 17	11 25	11 40
11 30	11 47	11 55	
12 00			P. M.
P. M.	P. M.	P. M.	12 10
12 30	12 17	12 25	12 40
1 30	12 47	12 55	1 10
2 00	1 47	1 55	2 10
2 30	2 17	2 25	2 40
3 00	2 47	2 55	3 15
3 30	3 17	3 25	3 40
3 30	3 47	3 55	4 10
4 00	4 17	4 25	4 40
4 30	4 47	4 55	5 10
5 00	5 17	5 25	5 40
5 30	5 47	5 55	6 10
6 00	6 17	6 25	6 40
6 30	6 47	6 55	7 10
7 00	7 17	7 25	7 40
7 30	7 47	7 55	8 10
8 00	8 17	8 25	8 40
8 30	8 47	8 55	9 10
9 00	9 17	9 25	9 40
9 30	9 47	9 55	10 10
10 00	10 17	10 25	10 40
11 00	11 17	11 25	11 40
12 45	1 00	1 15	1 30

Trains leave Birmingham from corner First Avenue (North) and Nineteenth Street.

EAST LAKE DUMMY LINE

Leave East Lake	Woodlawn	Avondale	Arrive Birmingham
A. M.	A. M.	A. M.	A. M.
	5 30	5 40	6 00
5 45	6 00	6 13	6 30
6 20	6 35	6 43	7 00
6 40	7 05	7 13	7 30
7 10	7 35	7 43	8 00
7 40	8 05	8 13	8 30
8 10	8 35	8 43	9 00
8 40	9 05	9 13	9 30
9 10	9 35	9 43	10 00
9 40	10 05	10 13	10 30
10 10	10 35	10 43	11 00
10 40	11 05	11 13	11 30
11 10	11 35	11 43	12 00
11 40	P. M.	P. M.	P. M.
P. M.	12 05	12 13	12 30
12 10	12 35	12 43	1 00
12 45	1 05	1 13	1 30
1 10	1 35	1 43	2 06
2 10	2 35	2 13	2 30
2 40	3 05	2 43	3 00
3 10	3 35	3 13	3 30
3 40	4 05	3 43	4 00
4 10	4 35	4 13	4 30
4 40	5 05	4 43	5 00
5 10	5 35	5 13	5 30
5 40	6 05	5 43	6 00
6 10	6 35	6 13	6 30
6 40	7 05	6 43	7 00
7 10	7 35	7 13	7 30
7 40	8 05	7 43	8 00
8 10	8 39	8 13	8 30
8 40	9 05	8 43	9 00
9 10	9 35	9 13	9 30
10 10	10 35	9 43	10 00
12 00	12 15	10 43	11 00
		12 28	12 45

Distance from Birmingham to Avondale, 2 miles.

Distance from Birmingham to Woodlawn, 4 miles.

Distance from Birmingham to East Lake, 6 miles.

Time Table Birmingham &

Lv Birmingham	Smithfield	Compton	Fair Grounds	Woodward	Ar. Bessemer
A. M.	A. M.	A. M.	A. M.	A. M.	A. M.
6.30	6.43	6.50	6.54	7.25	7.38
7.45	7.58	8.05	8.09	8.40	8.53
9.00	9.17	9.20	9.44	9.55
10.00	10.13	10.20	10.24	10.55	11.08
11.15	11.28	11.35	11.39	12.10	12.23
P. M.	P. M.	P. M.	P. M.	P. M.	P. M.
12.45	12.58	1.05	1.09	1.40	1.53
2.00	2.13	2.20	2.24	2.55	3.08
3.15	3.32	3.35	3.39	4.10
4.15	4.28	4.35	4.39	5.10	5.23
5.30	5.43	5.50	5.54	6.25	6.38
6.45	6.58	7.05	7.09	7.40	7.53
8.00	8.13	8.20	8.24	8.55	9.08
9.15	9.20	9.35	9.39	10.10	10.23

Trains leave Birmingham from corner Second Avenue and Nineteenth Street (Florence Hotel)

Distance from Birmingham to Smithfield, $1\frac{3}{4}$ miles.

Distance from Birmingham to Compton, $3\frac{1}{2}$ miles.

Bessemer Dummy Line.

Lv. Bessemer	Woodward	Fair Grounds	Compton	Smithfield	Ar. Birmingham
A. M.	A. M.	A. M.	A. M.	A. M.	A. M.
5.15	5.28	5.59	6.03	6.10	6.23
6.30	6.43	7.14	7.18	7.25	7.38
7.45	7.58	8.29	8.33	8.40	5.53
9.00	9.11	9.35	9.38	..	9.55
10.00	10.13	10.44	10.48	10.55	11.08
11.15	11.28	11.59	12.03	12.10	12.23
P. M.	P. M.	P. M.	P. M.	P. M.	P. M.
12.45	12.58	1.29	1.33	1.40	1.53
2.00	2.13	2.44	2.48	2.55	3.08
3.15	3.26	3.50	3.53	4.10
4.15	4.28	4.59	5.03	5.10	5.23
5.30	5.43	6.14	6.18	6.25	6.38
6.45	6.58	7.29	7.33	7.40	7.53
8.00	8.13	8.44	8.48	8.55	9.08

Distance from Birmingham to Fair Grounds, 4½ miles.

Distance from Birmingham to Woodward, 11 miles.

Distance from Birmingham to Bessemer, 13½ miles

TIME TABLE

Lv. Birmingham	Smithfield	Thomas Furnaces	Pratt Mines	Arrive Ensley
A. M.	A. M.	A. M.	A. M.	A. M.
6.00	6.15	6.27	6.32	6.44
6.50	7.05	7.13	7.18	7.30
8.00	8.15	8.27	8.32	8.44
8.50	9.05	9.17	9.22	9.34
9.40	9.55	10.07	10.12	10.24
10.30	10.45	10.57	11.02	11.14
11.20	11.35	11.47	11.52	12.04
P. M.	P. M.	P. M.	P. M.	P. M.
12.10	12.25	12.33	12.38	12.50
1.20	1.35	1.47	1.52	2.04
2.10	2.25	2.37	2.42	2.54
3.00	3.15	3.27	3.32	3.44
3.50	4.05	4.17	4.22	4.34
4.40	4.55	5.07	5.12	5.24
5.30	5.45	5.57	6.02	6.14
6.20	6.35	6.47	6.52	7.04
7.10	7.25	7.37	7.42	7.54
8.00	8.15	8.27	8.32	8.44
9.40	9.55	10.07	10.12	10.24
11.30	11.45	11.57	12.02	12.14

Trains leave Birmingham from corner First Avenue and Twenty-Second Street (Caldwell Hotel.)

ENSLEY DUMMY LINE

Leave Ensley	Pratt Mines	Thomas Furnaces	Smithfield	Ar. Birmingham
A. M.	A. M.	A. M.	A. M.	A. M.
.....	5.32	5.27	5.34	5.54
6.00	6.12	6.17	6.29	6.44
7.10	7.22	7.27	7.39	7.54
8.00	8.12	8.17	8.29	8.44
8.50	9.02	9.07	9.19	9.34
9.40	9.52	9.57	10.09	10.24
10.30	10.42	10.47	10.59	11.14
11.20	11.32	11.37	11.49	12.04
P. M.	P. M.	P. M.	P. M.	P. M.
12.30	12.42	12.47	12.59	1.14
1.20	1.32	1.37	1.49	2.04
2.10	2.22	2.27	2.39	2.54
3.00	3.12	3.17	3.29	3.44
3.50	4.02	4.07	4.19	4.34
4.40	4.52	4.57	5.09	5.24
5.30	5.42	5.47	5.59	6.14
6.20	6.32	6.37	6.49	7.04
7.10	7.22	7.27	7.39	7.54
8.50	9.02	9.07	9.19	9.34
10.30	10.42	10.47	10.59	11.14

Distance from Birmingham to Smithfield, 2 miles.

Distance from Birmingham to Thomas Furnaces, 4½ miles.

Distance from Birmingham to Pratt Mines, 6 miles.

Distance from Birmingham to Ensley, 7½ miles.

TIME TABLE EAST

Lv. Birmingham	East Birmingham	Woodlawn	Ar. Gate City
A. M.	A. M.	A. M.	A. M.
...	5.15	5.30	5.40
...	5.45	6.00	6.15
6.25	6.40	6.50	7.00
7.00	7.15	7.30	7.45
7.45	8.00	8.15	8.30
8.30	8.45	9.00	9.15
9.15	9.30	9.45	10.00
10.00	10.15	10.30	10.45
10.45	11.00	11.15	11.30
11.30	11.45	12.00	
			P. M.
P. M.	P. M.	P. M.	12.15
12.15	12.30	12.45	1.00
1.15	1.30	1.45	2.00
2.00	2.15	2.30	2.45
2.45	3.00	3.15	3.30
3.30	3.45	4.00	4.15
4.15	4.30	4.45	5.00
5.00	5.15	5.30	5.45
5.45	6.00	6.15	6.30
6.30	6.45	7.00	7.15
7.15	7.30	7.45	8.00
8.00	8.15	8.30	8.45
9.30	9.45	10.00	10.15
11.00	11.15	11.30	11.45

Trains leave Birmingham from corner Second Avenue (north) and Nineteenth Street.

Distance from Birmingham to East Birmingham, $1\frac{1}{4}$ miles.

BIRMINGHAM DUMMY LINE

Lv. Gate City	Woodlawn	East Birmingham	Ar. Birmingham
A. M.	A. M.	A. M.	A. M.
5.40	5.55	6.10	6.25
6.15	6.30	6.45	7.00
7.00	7.15	7.30	7.45
7.45	8.00	8.15	8.30
8.30	8.45	9.00	9.15
9.15	9.30	9.95	10.00
10.00	10.15	10.30	10.45
10.45	11.00	11.15	11.30
11.30	11.45	22.00	
			P. M.
P. M.	P. M.	P. M.	12.15
12.30	12.45	1.00	1.15
1.15	1.30	1.45	2.00
2.00	2.15	2.30	2.45
2.45	3.00	3.15	3.30
3.30	9.45	4.00	4.15
4.15	4.30	4.45	5.00
5.00	5.15	5.30	5.45
5.45	6.00	6.15	6.30
6.30	6.45	7.00	7.15
7.15	7.30	7.45	8.00
8.00	8.15	8.00	8.45
8.45	9.00	9.15	9.30
10.15	10.30	10.35	11.00
11.45	12.00	12.15	...

Distance from Birmingham to Woodlawn, 4 miles.

Distance from Birmingham to Gate City, 7 miles.

Do You Know?

— THAT THE —

ELECTROPOISE

— WILL CURE —

Insomnia.
Dyspepsia.
Rheumatism.
Sciatica.
Constipation.
Liver Complaint.
Female Weakness.
Throat and Lung Diseases.
Dropsy.
Bright's Disease.
Scrofula.

We are so convinced of the efficacy of this remarkable curative agent that we will guarantee you two things: FIRST, That this instrument will do all that we claim for it. SECONDLY, Of our ability to prove all we say.

Merit is not always recognized but names are, and we offer you a record of hundreds of surprising cures in a wide range of chronic cases, very many of them names well known in this city and in this State. Your friends, perhaps your neighbors.

We do not ask you to contribute to keep us going, but we do ask you to accept the benefit, the relief, the cure we offer you.

Write to us for particulars.

ELECTRO-LIBRATION CO.

Box 72

BIRMINGHAM, ALA.

TIME TABLE

North Birmingham Dummy Line

Leave City	Arrive North Birmingham	Leave North Birmingham	Arrive City
A. M.	A. M.	A. M.	A. M.
6 00	6 30	5 30	6 00
7 00	7 30	6 30	6 55
8 30	9 00	8 00	8 30
9 30	10 00	9 00	9 30
10 30	11 00	10 00	10 30
11 00	11 30	10 30	11 00
11 30	12 00	11 00	11 30
		11 30	12 00
P. M.	P. M.	P. M.	P. M.
12 00	12 30	12 00	12 30
12 30	1 00	12 30	1 00
1 00	1 30	1 30	2 00
2 00	2 30	2 00	2 30
2 30	3 00	2 30	3 00
3 00	3 30	3 00	3 30
3 30	4 00	3 30	4 00
4 00	4 30	4 00	4 30
4 30	5 00	4 30	5 00
5 00	5 30	5 00	5 30
5 30	6 00	5 30	6 00
6 00	6 30	6 00	6 30
6 30	7 00	7 30	8 00
8 00	8 30	8 30	9 00
9 00	9 30	9 30	10 00
10 00	10 30	10 30	11 00
11 00	11 30		

Trains leave Birmingham from corner First Avenue and Nineteenth Street.

Distance from Birmingham to North Birmingham Park, 3 miles.

BIRMINGHAM, POWDERLY & BESSEMER DUMMY LINE

1 45 p.m.	6 45 a.m.	Leave.....Birmingham	6 30 a.m.	1 30 p.m.
2 05 p.m.	7 05 a.m.	“	6 17 a.m.	1 17 p.m.
2 12 p.m.	7 12 a.m.	“	6 11 a.m.	1 11 p.m.
2 17 p.m.	7 17 a.m.	“	6 07 a.m.	1 07 p.m.
2 24 p.m.	7 24 a.m.	“	6 00 a.m.	1 00 p.m.
2 40 p.m.	7 40 a.m.	“	5 34 a.m.	12 34 p.m.
2 45 p.m.	7 45 a.m.	“	5 30 a.m.	12 30 p.m.

Trains leave from corner of Eighteenth Street and Second Avenue

Distance from Birmingham to Elyton, 2 miles; to West End, 3 miles; to Cleveland, 3½ miles; to Powderly, 5½ miles; to Hillman, 8 miles.

BIRMINGHAM STREET RAILROADS.

BLUE LINE—From Jonesville, Nineteenth street, Cemetery, Kansas City, Memphis and Birmingham Railroad Round House, Sixth avenue, Episcopal Church, Twentieth street, **Wilda & Dearborn, Real Estate and Bond Brokers**: Postal Telegraph Office, Union Passenger Depot, Louisville and Nashville Railroad Office, Southern Express Office, Alabama Great Southern Railroad Offices, Paul Hayne Public School to Thirteenth avenue, South Highlands.

RED LINE—From Ware's Grove, Thirteenth street, Eighth avenue, West Park street, Park avenue, Twentieth street, Episcopal Church, **Wilda & Dearborn, Real Estate and Bond Brokers**: Postal Telegraph Office, Union Passenger Depot, Louisville and Nashville Railroad Offices, Southern Express Company, Alabama Great Southern Railroad Offices, Avenue B, Sixteenth street, Avenue C, Birmingham Rolling Mills, Twelfth street, to Behren's Park.

GREEN LINE—From Sixteenth street, Fifth avenue, Synagogue, Eighteenth street, M. E. Church, U. S. Government Buildings, Second avenue, Florence Hotel, Twenty-first street Court House, First Presbyterian Church, Sixth avenue, Baptist Church, Colored Baptist Church, Powell School.

YELLOW LINE—West End, Elyton, First avenue, Alice Furnace, Louisville and Nashville Railroad Shops, Linn Iron Works, Williamson Iron Works, Brewer's Sash, Blind and Door Factory, Opera House Hotel, O'Brien's Opera House, Florence Hotel, Western Union Telegraph Office, Twenty-sixth street, Birmingham Iron Works, First avenue to Sloss Furnaces.

BROWN LINE—From Second avenue, Twentieth street, **Wilda & Dearborn, Real Estate and Bond Brokers**: Postal Telegraph Office, Union Passenger Depot, Louisville and Nashville Railroad Offices, Paul Hayne School, Avenue F, Third Presbyterian Church, Birmingham Railway Supply Company Shops, Elyton Land Company's Rolling Mills to Avondale Park.



A CARD



THE remarkable combination of *Cheap Coal and Iron*, with *Unlimited Railroad Facilities*, makes Birmingham the superior of all locations for *Small Industries*. This is the best opening for men of *Small or Large Means*, and upon investigation they will find that in every respect—*Climate, Location, Raw Material*, and an *Unlimited Market* for product—it gives advantages that cannot be found in any other section of the United States.

To further induce projectors of manufacturing enterprises to locate their plants in the suburbs adjacent to Birmingham, the undersigned have been authorized to donate sites for *Manufactories* of all kinds to responsible parties. These sites are desirably located, have ample railroad facilities, and are in close proximity to *Coal Mines, Iron Furnaces, Rolling Mills, Etc., Etc.*

For particulars address or apply to


WILDA & DEARBORN,
REAL ESTATE AGENTS,
2009 FIRST AVENUE

Birmingham, Ala.,

April 1, 1890.



WE LAY OVER ALL COMPETITORS



— IN SELLING —

FURNITURE

STOVES

— AND —

HOUSEHOLD GOODS

— ON —

EASY WEEKLY OR MONTHLY PAYMENTS

— AT —

PETER * ZINSZER'S

2117 AND 2119 SECOND AVENUE

Bet. 21st and 22d Sts.

The Oldest and Largest Easy Payment
Furniture House in the State.

E. M. CULLOM,
President.

J. H. WALLACE
Sec'y and Treas

Alabama Abstract COMPANY

Examiners of Land Titles



2003 FIRST AVENUE

Alabama National Bank Building.)


Birmingham, Ala.

* * *

**Abstracts of Title Furnished Promptly
at Reasonable Rates.**

Plats and Maps of the Entire Country.





LIBRARY OF CONGRESS



0 014 497 592 3

