By NG-... NARA Date 1/1/91

PRELIMINARY UNCORRECTED EDIT

KYOTO NORTH

KYOTO PREFECTURE, HONSHU, JAPAN

Scale 1:12,500

1 Miles 0

500 0 500 Meters

500 0 500 Yards

POLYCONIC PROJECTION

CONTOUR INTERVAL 10 METERS

Office of the Assistant Chief of Air Staff, Intelligence, Washington, D.C.
Compiled for the Commanding General, U.S. Army Air Force, under the direction of the
Aeronautical Chart Service by the Lake Survey Branch, Army Map Service, Detroit, Michigan, October, 1944.
Compiled from:
1. Kyoto and Suburbs, 1:10,000, Japanese Imperial Land Survey, Northeast, Northwest (1931)(topographic survey—base map)
2. Japan, 1:25,000, Japanese Imperial Land Survey, Kyoto Northeast, Northwest (1930)(topographic survey—base, north section)
3. Kyoto Street Plan, Ed. Kusaka, 1:23,000, 1937 (diagrammatic plan—added streets, names)
4. Japanese Government Railways Map, 1:1,000,000, 1940 (railroad gauges)
5. Journal of Japanese Civil Engineering Society, Sketch Map of Kyoto Water works, 1:10,000 (c. 1938)
6. U.S.M.C. Photo Intelligence (1941) (orthophotos)
Names transcribed to the Modified Hepburn (Romaji) System.

LEGEND

Factory
Shrine
Temple
Chimney
Monument
School
Water Mill
Post Office
Depth of Water
Police Station
Bank
Church
Cemetery
Densely Built-up
Sparsely Built-up

Railroad or Prefectural Road generally established over 4 m. wide, or Streets in City Area
Other Roads 2-4 m. wide
Road, Track or Trail less than 2 m. wide
Railroads
2'6" Gauge, Single Track
4'8½" Gauge, Double Track
Railroad Stations
Cables
High Tension Power Line
Woodland
Grassland
Bamboo
Rice

GLOSSARY

gawa, gawa — river
bashi, hashi — bridge
yama, zan — mountain
dori — street
Stone Wall
Stone Wall

ADMINISTRATIVE DIAGRAM

KAMIKYŌ-KU
KYOTO NORTH
SAKYŌ-KU
NAKAGYO-KU
UKYŌ-KU
HIGASHI-YAMA-KU
SHIMOGYO-KU
KYOTO SOUTH
FUSHIMA-KU

KU BOUNDARIES

HEIGHTS AND DEPTHS IN METERS

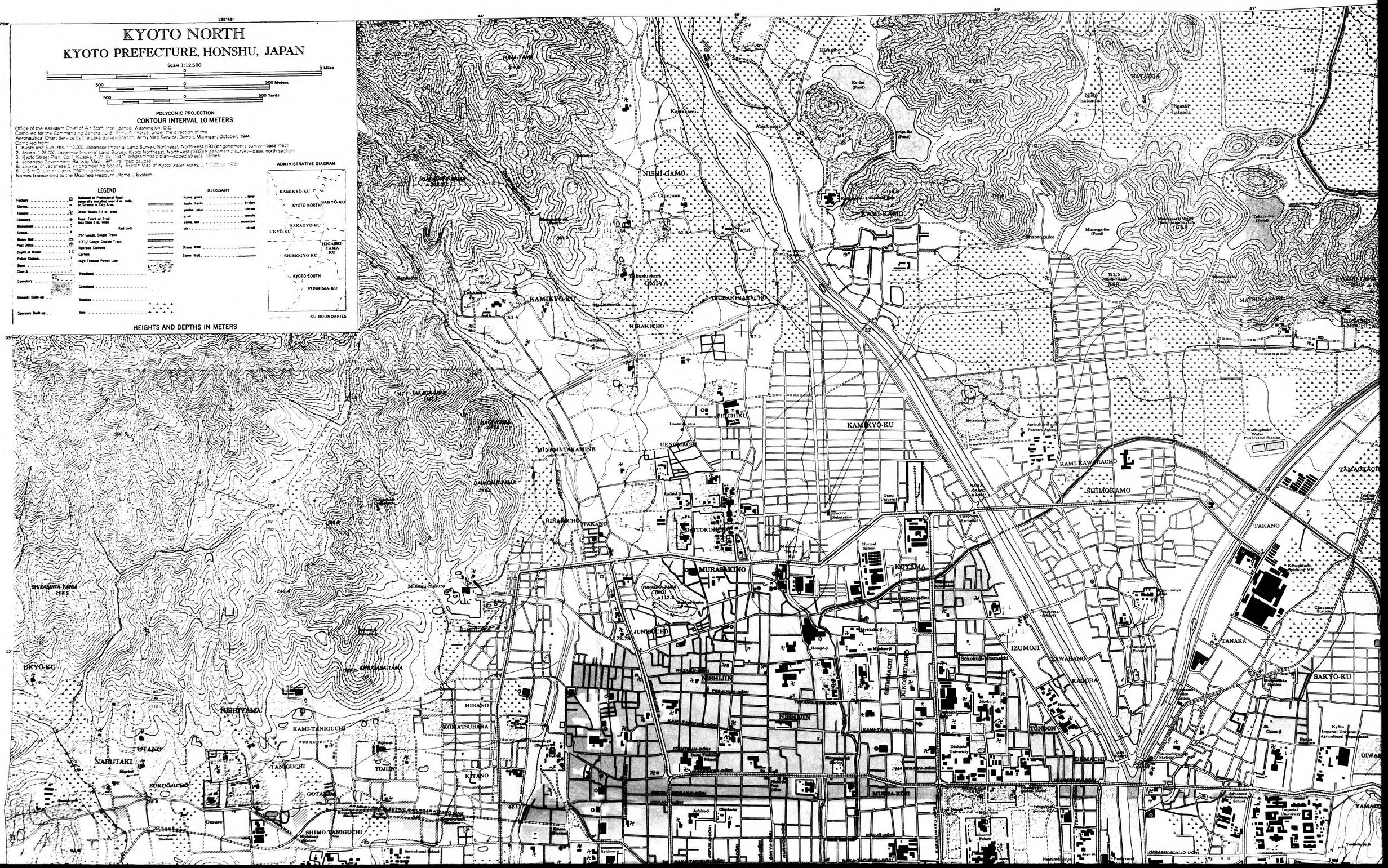
135°43'
35°04'
44'
45'
46'
47'
Hirogino
Ko-ike (Pond)
Otsu-ike (Pond)
HATAGOA
Nishi-hatagoa
Higashi-hatagoa
Kamiyama
Abimonori
NISHI-GAMO
Chinjuan
KAMI-GAMO
Tajiri
Misozogaike
Misozogo-ike (Pond)
Takara-ike (Pond)
MONYAMA
MATSUGASAKI
Yakushiyama
OMIYA
TSUBAKIHARACHO
KAMIKYŌ-KU
HIRAKICHO
Gentaku
SHICHIKU
KAMIKYŌ-KU
Botanical Garden
Agricultural and Forestry School
Matsugasaki Water Purification Station
KAMI-KAWARACHO
SHIMOKAMO
TAMAOKACHO
MIYAMI-TAKAMINE
UENOMACHI
DAIMONJIYAMA
HIRAMACHO
TAKANO
DAITOKUJI
Electric Substation
Normal School
KOYAMA
MURASAKINO
FUNAOKA-YAMA
JUNIMACHI
Mihara-fumuro
KINTAMA
SHIRASUNA-YAMA
KINKASA-YAMA
NISHIJIN
HIRANO
KOMATSUBARA
KAMI-TANIGUCHI
NISHIYAMA
UTANO
NARUTAKI
TANIGUCHI
TOJIN
KITANO
FUKUOJICHO
GOTANDA
SHIMO-TANIGUCHI
Takagamine Station
Sericultural School
Ryoshon-ji
Jufuku-ji
Chiyo-in
Hōmpō-ji
Mitsuka-ji
Sōkoku-ji
Jōtoku-ji
Dōshisha University
IZUMOJI
KAWARANO
KAGURA
TONDON
DEMACHI
Demachiyanagi Station
TANAKA
SAKYŌ-KU
Chion-ji
Kyoto Imperial University Agricultural Department
OIWA
Advanced School
Imperial University
Yamashina Station
Yamashina-ji
HIGASHI-ICHIJO-DŌRI
MUSHA-KŌJI
ICHIJO-DŌRI
NUKA-TACHIMI-DŌRI
KAMI-TACHIMI-DŌRI
IZUTSUMI-DŌRI
TAKAGAMINE-DŌRI
MIYAMA-DŌRI
KAMI-TANIGUCHI-DŌRI
TERAUCHI-DŌRI
KUMAMAGUCHI-DŌRI
SHIMMACHI
KINOSHITACHO
Takagamine Station
Sericultural School
Ryoshon-ji
Jufuku-ji
Chiyo-in
Hōmpō-ji
Mitsuka-ji
Sōkoku-ji
Jōtoku-ji
Dōshisha University
Palace
Nakinoshima
Prefectural
Imperial University
Yamashina Station
Yamashina-ji
Demachiyanagi Station
Chion-ji
Kyoto Imperial University Agricultural Department
Hyakuman Station
Chayama Station
Kibogaoka Rapids MB
Tanaka
Kawarano
Izumoji
Takano
Tamaokacho
Shimokamo
Kamikawaracho
Kamiyama
Nishiyama
Kamitaniguchi
Hirano
Komatsubara
Kitano
Tojin
Gotanda
Shimotaniguchi
Fukuojicho
Narutaki
Utano
Nishijin
Junimachi
Murasakino
Takano
Hiramachi
Daitokuji
Uenomachi
Miyami-Takamine
Daimonjiyama
Shichiku
Kamigamo
Nishigamo
Kamiyama
Abimonori
Kamiyama
Hirogino
Hatagoa
Nishi-hatagoa
Higashi-hatagoa
Misozogaike
Misozogo-ike
Takara-ike
Monyama
Matsugasaki
Higashiyama
Shirasuna-yama
Kinkasa-yama
Funaoka-yama
Yakushiyama
Tsubakiharacho
Hirakicho
Gentaku
Omiya
Tajiri
Chinjuan
Kamigamo
Nishigamo
Kamiyama
Abimonori
Hirogino
Ko-ike
Otsu-ike
Hatagoa
Nishi-hatagoa
Higashi-hatagoa
Misozogaike
Misozogo-ike
Takara-ike
Monyama
Matsugasaki
Higashiyama
Shichiku
Botanical Garden
Agricultural and Forestry School
Matsugasaki Water Purification Station
Kamikawaracho
Shimokamo
Tamaokacho
Takano
Daitokuji
Uenomachi
Miyami-Takamine
Daimonjiyama
Hiramachi
Electric Substation
Normal School
Koyama
Murasakino
Funaoka-yama
Junimachi
Mihara-fumuro
Kintama
Shirasuna-yama
Kinkasa-yama
Nishiyama
Hirano
Komatsubara
Kamitaniguchi
Utano
Narutaki
Taniguchi
Tojin
Kitano
Fukuojicho
Gotanda
Shimotaniguchi
Nishijin
Kamitaniguchi
Kumamaguchi
Shimmachi
Kinoshitacho
Sōkoku-ji
Jōtoku-ji
Hōmpō-ji
Mitsuka-ji
Dōshisha University
Palace
Nakinoshima
Prefectural
Imperial University
Yamashina Station
Yamashina-ji
Demachiyanagi Station
Chion-ji
Kyoto Imperial University Agricultural Department
Hyakuman Station
Chayama Station
Kibogaoka Rapids MB
Tanaka
Kawarano
Izumoji
Takano
Tamaokacho
Shimokamo
Kamikawaracho
Kamiyama
Nishiyama
Kamitaniguchi
Hirano
Komatsubara
Kitano
Tojin
Gotanda
Shimotaniguchi
Fukuojicho
Narutaki
Utano

PRELIMINARY UNCORRECTED EDITION

RESTRICTED

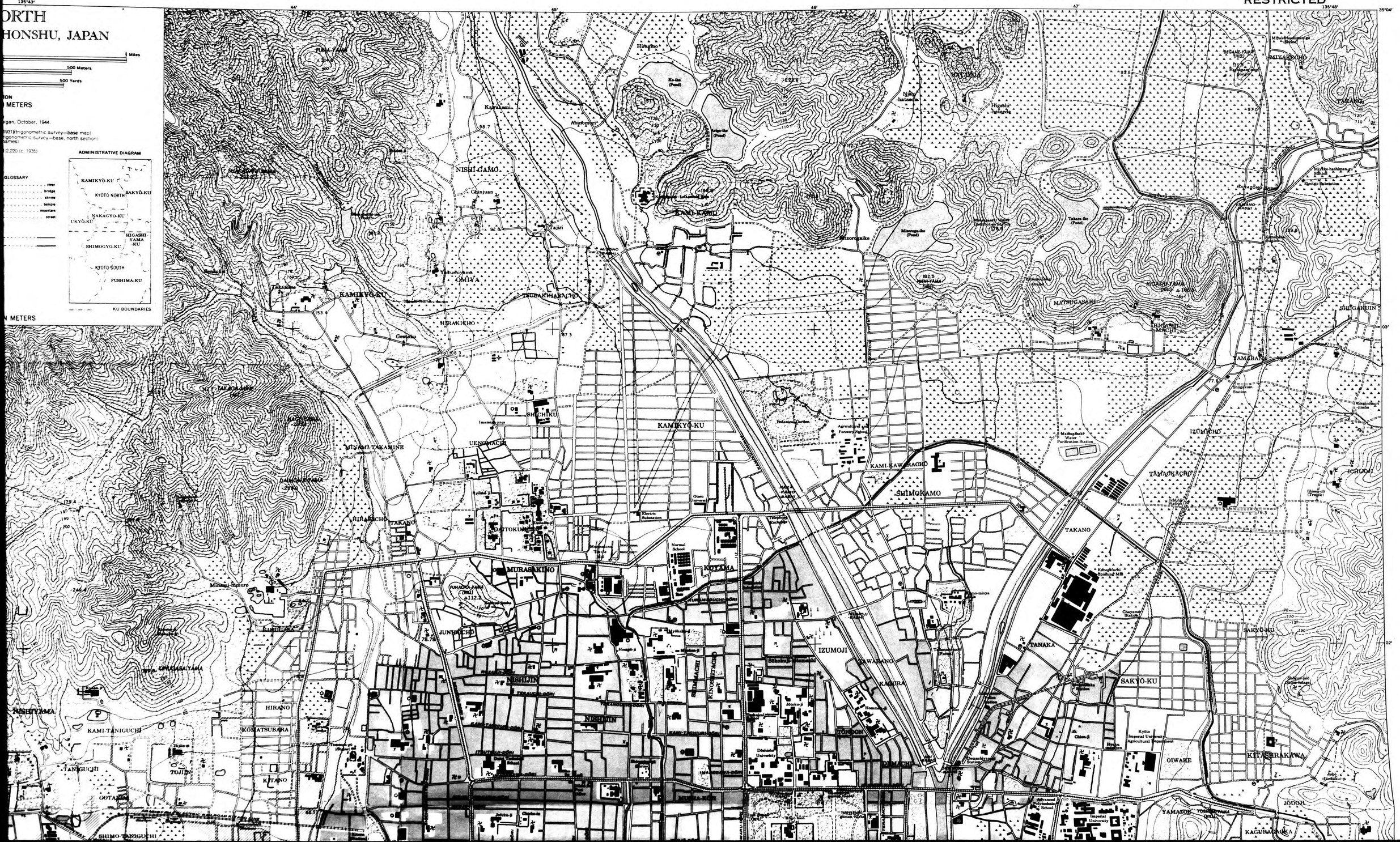
ORTH
HONSHU, JAPAN
Miles
500 Meters
500 Yards
ON
METERS
igan, October, 1944.
1931)(trigonometric survey—base map)
igonometric survey—base, north section)
ames)
12,220 (c. 1935)
ADMINISTRATIVE DIAGRAM
GLOSSARY
river
bridge
shrine
temple
mountain
street
KAMIKYŌ-KU
KYOTO NORTH
SAKYŌ-KU
NAKAGYO-KU
UKYŌ-KU
HIGASHI YAMA KU
SHIMOGYO-KU
KYOTO SOUTH
FUSHIMA-KU
KU BOUNDARIES
N METERS
135°43'
44'
45'
46'
47'
135°48'
35°04'
03'
02'
NISHI-GAMO
KAMI-GAMO
KAMIKYŌ-KU
HIRAKICHO
TSUBAKIHARACHO
SHICHIKU
UENOMACHI
MINAMI-TAKAMINE
HIRACHO
TAKANO
MURASAKINO
KIYAMA
JUNIBACHO
NISHIJIN
HIRANO
KOMATSUBARA
KITANO
KAMI-TANIGUCHI
TANIGUCHI
TOJIN
GOTANO
SHIMO-TANIGUCHI
NISHIYAMA
KAMI-KAWARACHO
SHIMOKAMO
IZUMOJI
KAWABANO
KAMIRA
TONDON
DEMACHI
TANAKA
SAKYŌ-KU
OIWAKE
KITASHIRAKAWA
JŌDOJI
KAGURAGAOKA
IZUMACHO
TAMAOKACHO
ICHIJŌJI
SHUGAKUIN
AMABAN
MATSUGASAKI
HIGASHI-YAMA
MIYAGECHO
TAKANA
HANAZONO
MATSUNO
Kamigamo Station
Shugakuin Station
Imadegawa Station
Demachiyanagi Station
Kyoto Imperial University Agricultural Experiment Station
Imperial University
Kyoto Imperial University Agricultural Experiment Station
Kawagishi Spinning Mill
Chayama Station
Agricultural and Forestry Pavilion
Kyoto Water Purification Station
Electric Substation
Normal School
Telephone Exchange
Kamigamo Jinja
Shimogamo Jinja
Shugakuin Jinja
Sakyo-ku Jinja
Kitano Tenmangu
Ichijōji Temple
Shinsen-en
Kyoto Imperial University
Doshisha University
Higashi Hongan-ji
Nishi Hongan-ji
Chion-in
Tenryu-ji
Kinkaku-ji
Ryoan-ji
Ninna-ji
Daitoku-ji
Tōji
Chōfuku-ji
Jōkō-ji
Jōdo-ji
Ginkaku-ji
Shōgo-in
Shōgo-in

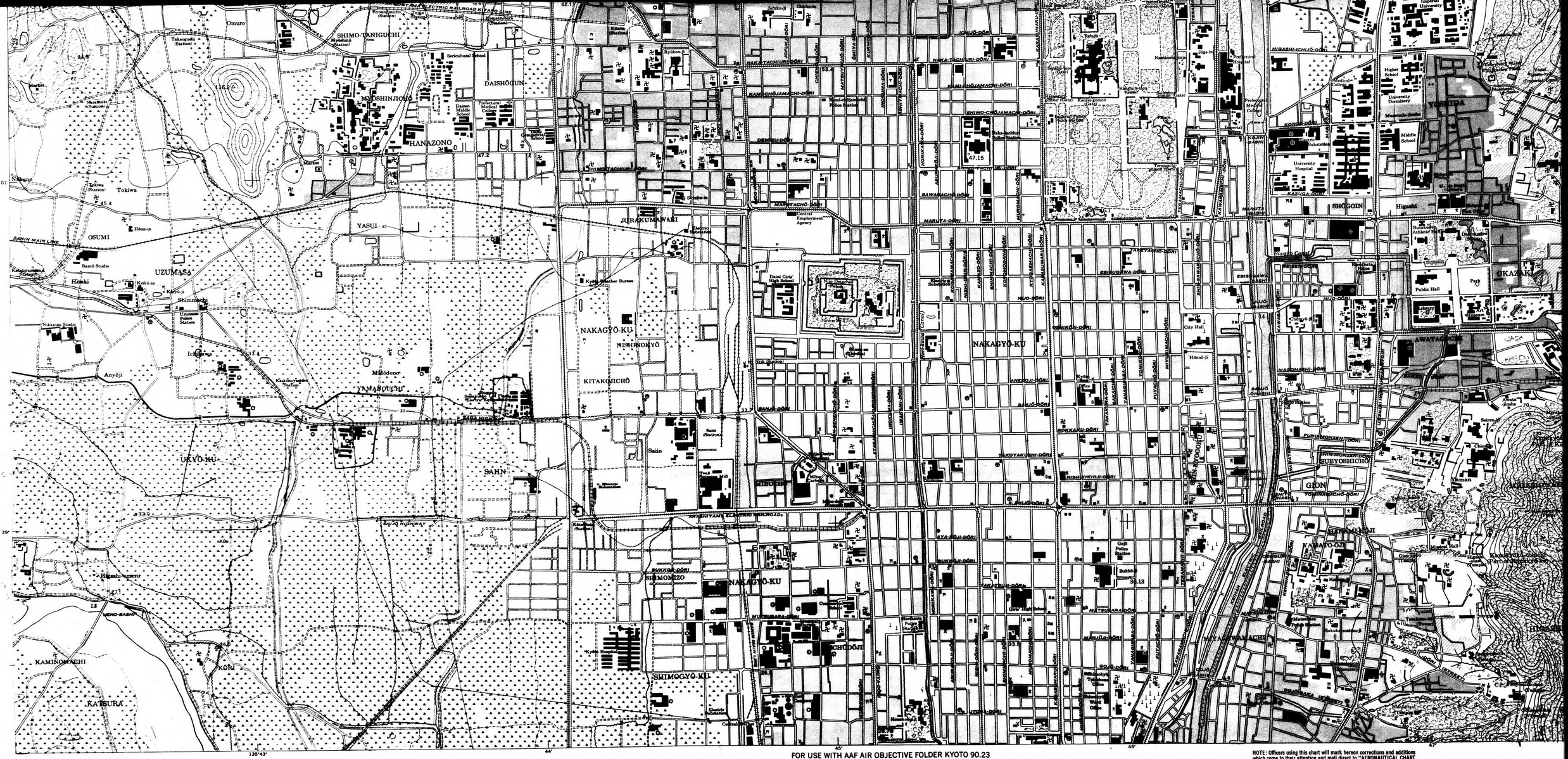

RESTRICTED PRELIMINARY UNCORRECTED EDITION

FOR USE WITH AAF AIR OBJECTIVE FOLDER KYOTO 90.23

NOTE: Officers using this chart will mark hereon corrections and additions which come to their attention and mail direct to "AERONAUTICAL CHART SERVICE, HEADQUARTERS ARMY AIR FORCES, WASHINGTON, D.C."

(KYOTO NORTH.)

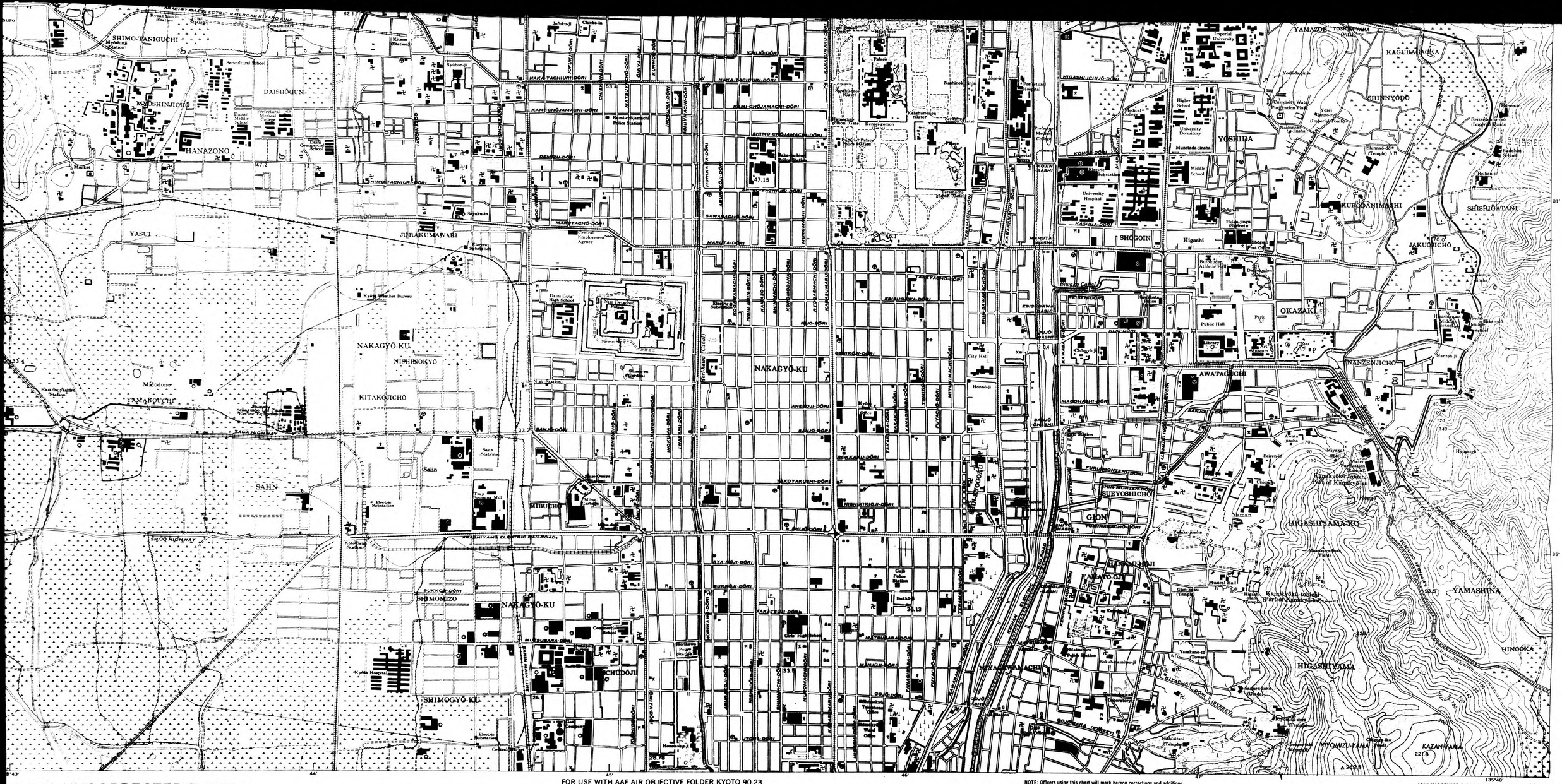
SHIMO-TANIGUCHI
DAISHŌGUN
MYŌSHINJICHŌ
HANAZONO
YASUI
JURAKUMAWARI
NAKAGYŌ-KU
NISHINOKYŌ
KITAKOJICHŌ
YAMAGUCHI
SAHN
MIBUCHI
SHIMOMIZO
CHŌDŌJI
SHIMOGYŌ-KU
NAKAGYŌ-KU
GION
HIGASHIYAMA-KU
YAMASHINA
HINOOKA
HIGASHIYAMA
KIYOMIZU-YAMA
KAZAN-YAMA
SHINNYODŌ
YOSHIDA
KAGURAOKA
KUROTANIMACHI
SHISHIGATANI
JAKUOICHŌ
OKAZAKI
NANZENJICHŌ
AWATAGUCHI
SUSUYOSHICHŌ
MARUYAMA-KŌEN
NAGAHARA
NAKA-TACHIURI-DŌRI
KAMI-CHŌJAMACHI-DŌRI
SHIMO-CHŌJAMACHI-DŌRI
SHIMOTACHIURI-DŌRI
DEMEKU-DŌRI
MARUTACHI-DŌRI
MARUTA-DŌRI
NIJŌ-DŌRI
ANEYAKOJI-DŌRI
EBISUGAWA-DŌRI
SAMJŌ-DŌRI
SANJŌ-DŌRI
SHIJŌ-DŌRI
GOJŌ-DŌRI
HIGASHI-ICHIJŌ-DŌRI
KASUGA-DŌRI
MARUTA-BASHI
EBISUGAWA-BASHI
SANJŌ-BASHI
MASUHAGASHI-DŌRI
FUJIMONZEKI-DŌRI
SHIN-NONAKA-DŌRI
YOMIKAGENO-DŌRI
KIYAMACHI-DŌRI
GOJŌZAKA (STREET)
Shugako Canal
Kamo-gawa
Higashiyama Tetsudō
Kyoto Station
Kitano Station
Kyoto Imperial Palace
Nijō Castle
Nishi-Hongan-ji
Higashi-Hongan-ji
Kyoto Imperial University
Shōgoin
Higashi
Kyoto Prefectural Gymnasium
Kyoto Prefectural Library
Kyoto Prefectural Museum
Kyoto Municipal Zoological Garden
Kyoto Municipal Museum
Kyoto Municipal Art Museum
Kyoto Municipal Gymnasium
Kyoto Municipal Stadium
Kyoto Municipal Swimming Pool
Kyoto Municipal Hall
Kyoto Municipal Library
Kyoto Municipal Hospital
Kyoto Municipal Middle School
Kyoto Municipal Middle School
Kyoto Municipal Middle School

PRELIMINARY UNCORRECTED E

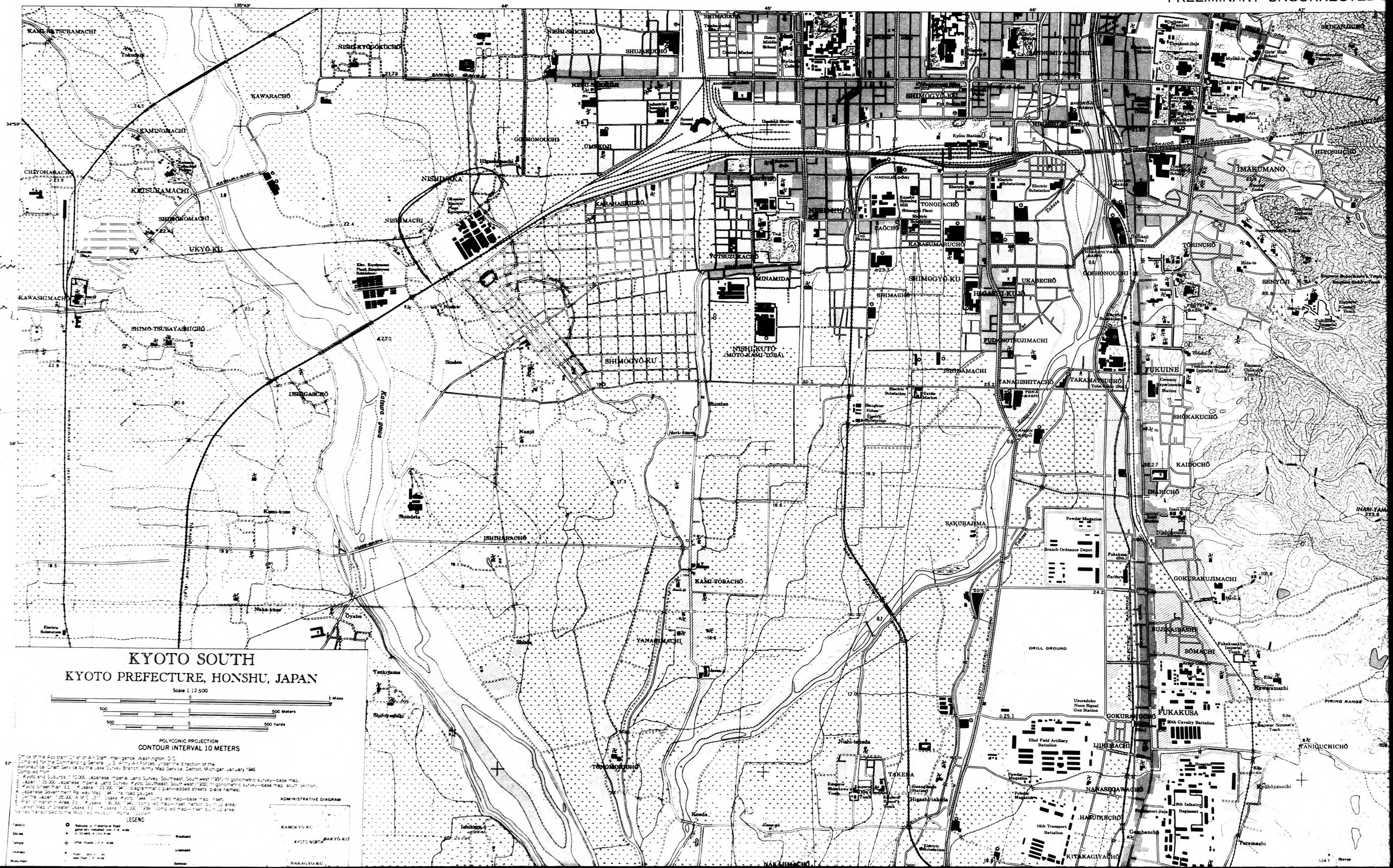
KYOTO SOUTH
KYOTO PREFECTURE, HONSHU, JAPAN
Scale 1:12,500
1 Miles
500 Meters
500 Yards
POLYCONIC PROJECTION
CONTOUR INTERVAL 10 METERS
ADMINISTRATIVE DIAGRAM
LEGEND
KAMIKYŌ-KU
KYOTO NORTH
SAKYŌ-KU
NAKAGYŌ-KU
KAWARACHŌ
KAMINOMACHI
CHIYOHARACHŌ
KOTSUKAMACHI
SHIMONOMACHI
UKYŌ-KU
KAWASHIMACHI
SHIMO-TSUBAYASHICHŌ
USHIGASCHŌ
NISHIKYŌGOKUCHŌ
NISHIMACHI
NISHIKAWA
GOSHONOUCHI
UMEKOJI
KARAHASHICHŌ
YOTSUZUKACHŌ
MINAMIDA
SHIMOGYŌ-KU
NISHI-KUTŌ (MOTO-KAMI-TŌBA)
ISHIHARACHŌ
KAMI-TŌBACHŌ
YANAGIMACHI
TENNOMOTOCHŌ
Nishi-takeda
TAKEDA
Higashi-takeda
NAKAJIMACHI
SAKURAJIMA
DRILL GROUND
Branch Ordnance Depot
Powder Magazine
Usurodoko Noon Signal Gun Station
22nd Field Artillery Battalion
20th Cavalry Battalion
16th Transport Battalion
9th Infantry Regiment
GOKURAKUJIMACHI
FUKAKUSA
GOKURAKUCHŌ
LIHIMACHI
NANASEGAWACHŌ
HARUKICHŌ
KITAKAGIYACHŌ
Gembanchō
Tsuramachi
Kōhōjimachi
MANIGUCHICHŌ
BŌMACHI
SUJIKAIBASHI
Fukakusa Imperial Tomb
Emperor Nimmei's Tomb
FIRING RANGE
INARI-YAMA
KAIDOCHŌ
INARICHŌ
SHŌKAKUCHŌ
FUKUINE
Ceramic Experimental Station
TAKAMATSUCHŌ
TANAGISHITACHŌ
FUKAGNOTSUJIMACHI
ISHIBAMACHI
UKABECHŌ
HIGASHI-KUJŌ
SHIMAGHŌ
TONDACHŌ
KAKASUMARUCHŌ
NISHI-KUJŌ
HACHIJŌ-DŌRI
Kyōto Station
SHIMOGYŌ-KU
SHINMACHI
SHUJAKUCHŌ
NISHI-SHICHIJŌ
Central Market
Heian Middle School
Kyōto Tower
Kōdō-ji
Girls' High School
Chōhaku-in
Art School
Myōhō-in
Tōfukuji (Temple)
Tōfukuji-jinja
Tōfukuji Station
Tōkaidō Main Line
Hiyoshichō
IMAKUMANO
TORINCHŌ
SENYŌJI
Emperor Shōkō's Tomb
Emperor Kōmyō's Tomb
Emperor Go-Kōgon's Tomb
Emperor Go-Kōmyō's Tomb
Emperor Go-Sai's Tomb
Emperor Go-Tsuchimikado's Tomb
Emperor Go-Hanazono's Tomb
Emperor Go-Yōzei's Tomb
Emperor Go-Ichijō's Tomb
Emperor Go-Shirakawa's Tomb
Emperor Go-Sanjō's Tomb
Emperor Go-Reizei's Tomb
Emperor Go-Kōgen's Tomb
Emperor Go-Fukakusa's Tomb
Emperor Go-Saga's Tomb
Emperor Go-Fushimi's Tomb
Emperor Go-Kameyama's Tomb
Emperor Go-Uda's Tomb
Emperor Go-Daigo's Tomb
Emperor Go-Murakami's Tomb
Emperor Go-Sakuramachi

PRELIMINARY UNCORRECTED EDITION

RESTRICTED

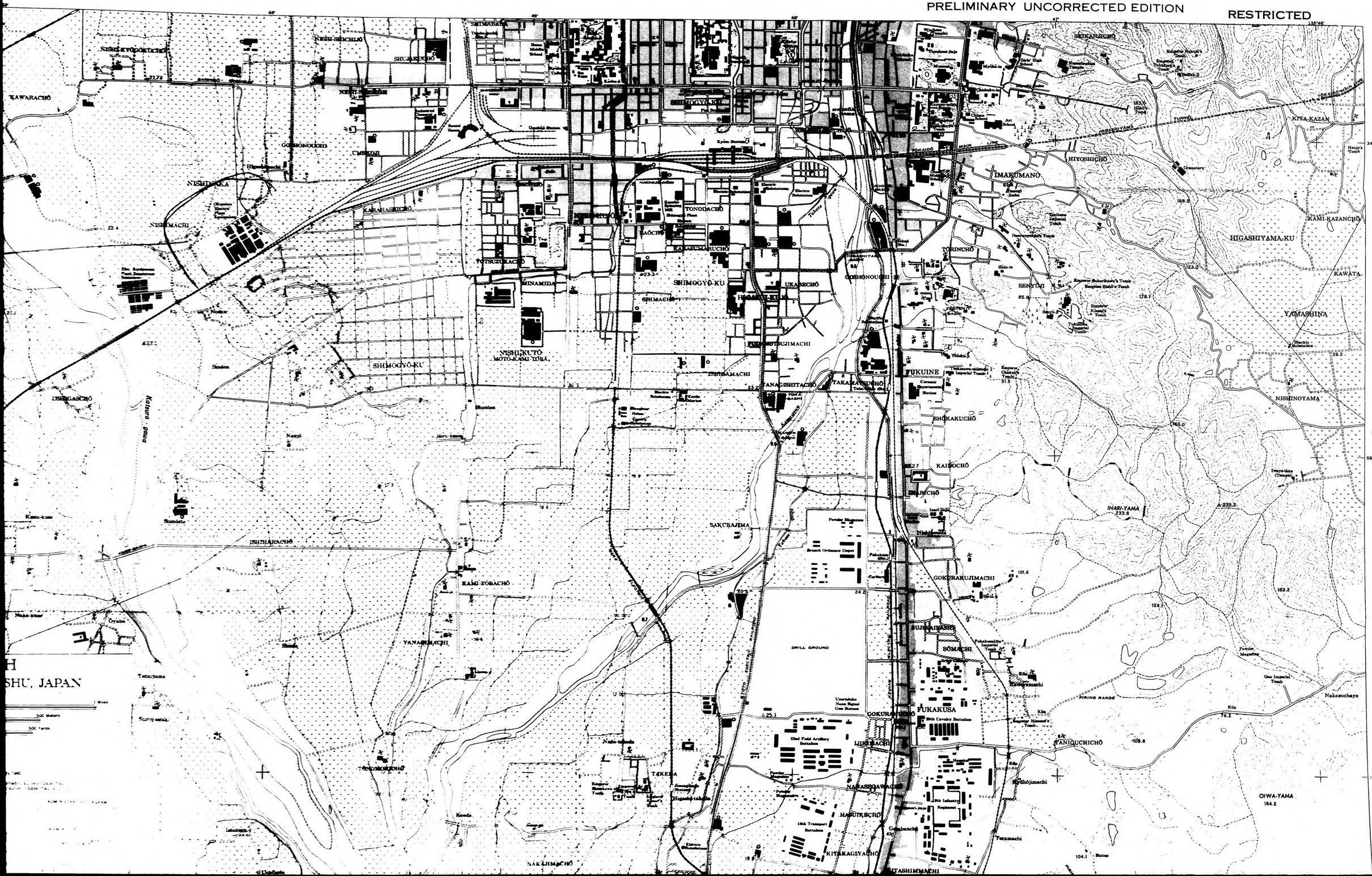

KYOTO SOUTH

KYOTO PREFECTURE, HONSHU, JAPAN

Scale 1:12,500

Miles 0

500 0 500 Meters

500 0 500 Yards

POLYCONIC PROJECTION

CONTOUR INTERVAL 10 METERS

Office of the Assistant Chief of Air Staff, Intelligence, Washington, D.C.
Compiled for the Commanding General, U.S. Army Air Forces, under the direction of the
Aeronautical Chart Service by the Lake Survey Branch, Army Map Service, Detroit, Michigan, January 1945
Compiled from:
1. Kyoto and Suburbs, 1:10,000, Japanese Imperial Japan Survey, Southeast, Southwest, 1931; trigonometric survey—base map.
2. Kyoto, 1:25,000, Japanese Imperial Japan Survey, Kyoto Southeast, Southwest, 1932; trigonometric survey—base map, south section.
3. Kyoto Street Plan, Ed. 1, Kusaka, 1:20,000, 1941; diagrammatic plan—added streets, place names.
4. Japanese Government Railways Map, 1941; rail—road gauges.
5. Osaka, Japan, 1:25,000, A.M.S. 1311, Osaka Kyoto, 1942; compiled map—base map, inset.
6. Plan of Hanshin Area, Ed. 1, Kusaka, 1:20,000, 1940; compiled map—inset, harbor, Suita area.
7. Street Map of Greater Osaka, Ed. 1, Kusaka, 1:20,000, 1938; compiled map—inset, Suita area.
Names transcribed to the Modified Hepburn, Romaji, System.

LEGEND

Factory
Stores
Tenement
Chimney
Monument
Schools
Water Mill
Post Office
Depth of Water
Police Station
Bath
Cemetery
Cemetery Built up

Nationals of Prefectures (field generally inundated over 4 ft. wide)
Other Roads (2-4 ft. wide)
Footpaths (Paths of Trees less than 2 ft. wide)

Railroads
Narrow Gauge, Double Track
2'6" Gauge, Single Track
2'6" Gauge, Double Track
4'8½" Gauge, Single Track
4'8½" Gauge, Double Track
Cartes
Railroad Stations
High Tension Power Line

Woodland
Grassland
Bamboo
Rice
Swamp

GLOSSARY

river, stream — river
canal, ditch — canal
bridge
shrine
temple
castle
mountain

ADMINISTRATIVE DIAGRAM

KAMIKYŌ-KU
KYOTO NORTH
SAKYŌ-KU
NAKAGYO-KU
UKYŌ-KU
HIGASHI-YAMA-KU
SHIMOGYO-KU
KYOTO SOUTH
FUSHIMA-KU
KU BOUNDARIES

HEIGHTS AND DEPTHS IN METERS

135°43'

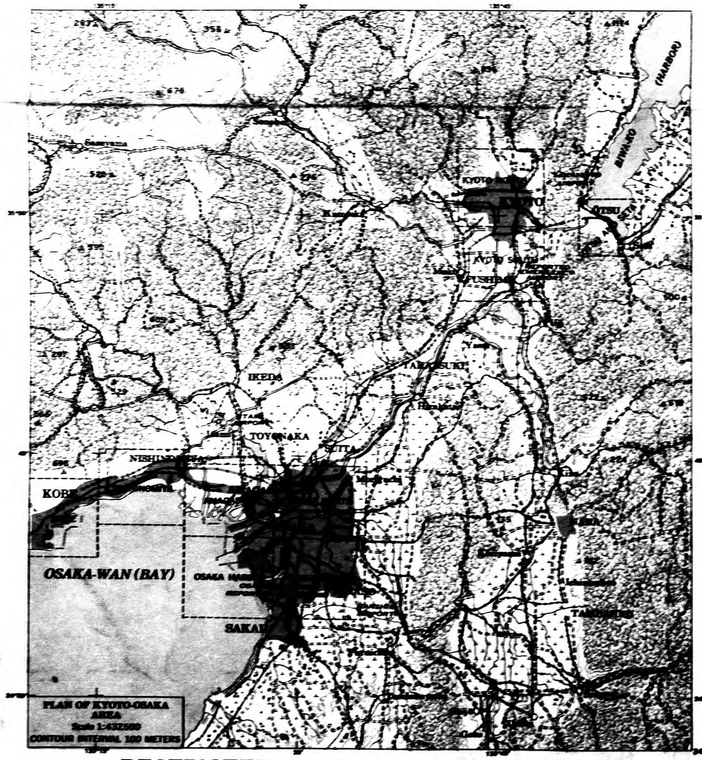

PLAN OF KYOTO-OSAKA AREA
Scale 1:432,000
CONTOUR INTERVAL 100 METERS

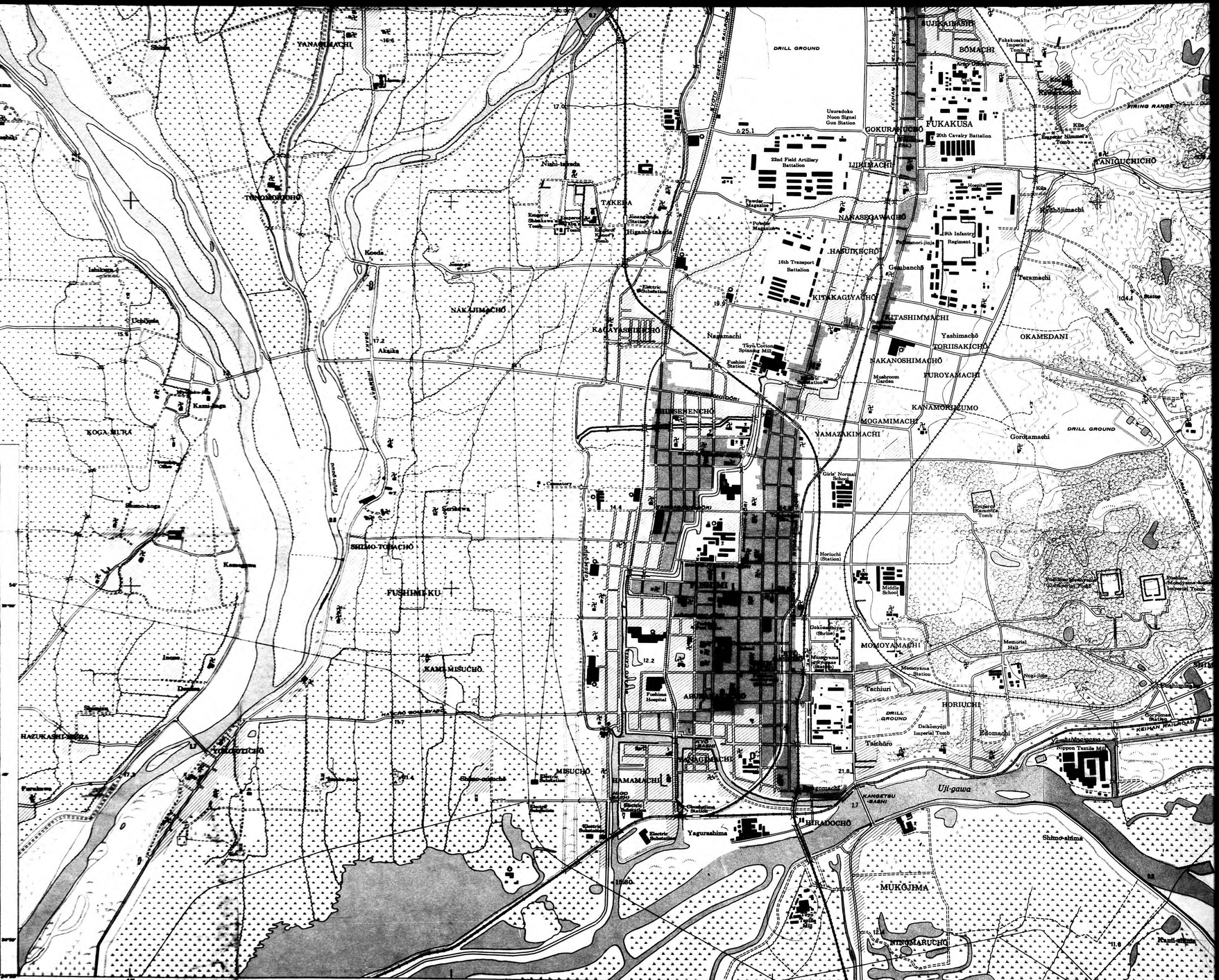
DRILL GROUND
FUKAKUSA
GOKURAKUCHO
IJIRIMACHI
NAKASEGAWACHO
HASUIKECHO
KITAKAGIYACHO
KITASHIMMACHI
TORIISAKICHO
NAKANOSHIMACHO
TUROYAMACHI
KANAMORICUMO
MOGAMIMACHI
YAMAZAKIMACHI
HINSEMENCHO
KAGAYASHIKICHO
NAKAJIMACHO
TAKEDA
TONOMOTOCHO
YANAGIMACHI
SUJIKAIBASHI
BOMACHI
OKAMEDANI
MOMOYAMACHI
HORIUCHI
Edomachi
Taichoro
Tachiuri
Uji-gawa
HIRADOCHO
Yagurashima
Shimo-shima
MUKOJIMA
NINOMARUCHO
SHIMO-TOBACHO
FUSHIMI-KU
KAMI-MISUCHO
MISUCHO
HAMAMACHI
KOGA-MURA
HAZUKASHI-MURA
Koeda
Akaike
Nishi-takeda
Higashi-takeda
Nagamachi
Gorotamachi
Girls' Normal School
Middle School
Nippon Textile Mill
Fushimi Hospital
Horiuchi (Station)
Momoyama (Station)
Momoyama Station
Gokomyoji (Shrine)
Memorial Hall
Daikomyoji Imperial Tomb
Emperor Momoyama's Imperial Tomb
Emperor Kanmu's Imperial Tomb
Emperor Kanmu's Tomb
Emperor Shirakawa's Tomb
Emperor Sanjo's Tomb
Emperor Kamo's Tomb
Fukakusa Imperial Tomb
Emperor Nimmei's Tomb
Emperor Ninkō's Tomb
Emperor Kanmu's Tomb
Emperor Hanazono's Tomb
Emperor Go-Kōgon's Tomb
Emperor Go-Sanjo's Tomb
Emperor Go-Shirakawa's Tomb
Emperor Go-Toba's Tomb
Emperor Go-Fukakusa's Tomb
Emperor Go-

FOR USE WITH AAF AIR OBJECTIVE FOLDER KYOTO 90.23

NOTE: Officers using this chart will mark hereon corrections and additions which come to their attention and mail direct to "AERONAUTICAL CHART SERVICE, HEADQUARTERS ARMY AIR FORCES, WASHINGTON, D.C."

ARMY MAP SERVICE, U.S. ARMY WASHINGTON, D.C. 340610
JANUARY 1945
4-45

INARY UNCORRECTED EDITION

(H,)