

2010 CENSUS - PUMA REFERENCE MAP: Champaign County--Champaign & Urbana Cities

LEGEND

SYMBOL DESCRIPTION	SYMBOL	LABEL STYLE
International	☆☆☆☆	CANADA
Federal American Indian Reservation	••••••••	L'ANSE RES
Off-Reservation Trust Land	••••••••	T1880
Alaska Native Regional Corporation	▲▲▲▲▲▲▲	NANA ANRC
Public Use Microdata Area (PUMA)	▬▬▬▬▬	PUMA 00300
Census Tract	▬▬▬▬▬	183.01
State (or statistically equivalent entity)	▬▬▬▬▬	NEW YORK 36
County (or statistically equivalent entity)	▬▬▬▬▬	ERIE 029
Minor Civil Division (MCD)	▬▬▬▬▬	Bristol town
Consolidated City	◦◦◦◦◦◦◦◦	MILFORD
Incorporated Place ²	▬▬▬▬▬	Davis
Census Designated Place (CDP) ²	▬▬▬▬▬	Incline Village

DESCRIPTION	SYMBOL	DESCRIPTION	SYMBOL
Interstate	▬▬▬▬▬	Water Body	▬▬▬▬▬
U.S. Highway	▬▬▬▬▬	Outside Subject Area	▬▬▬▬▬
State Highway	▬▬▬▬▬		
Nonvisible Boundary or Feature Not Elsewhere Classified	▬▬▬▬▬		

Where international, state, and/or county boundaries coincide, the map shows the boundary symbol for only the highest-ranking of these boundaries.

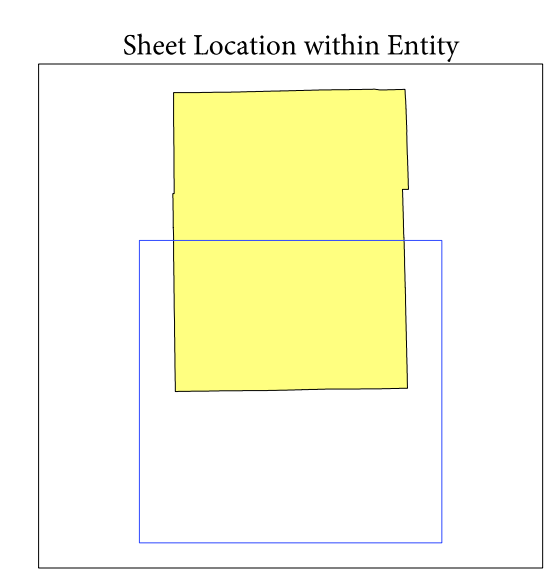
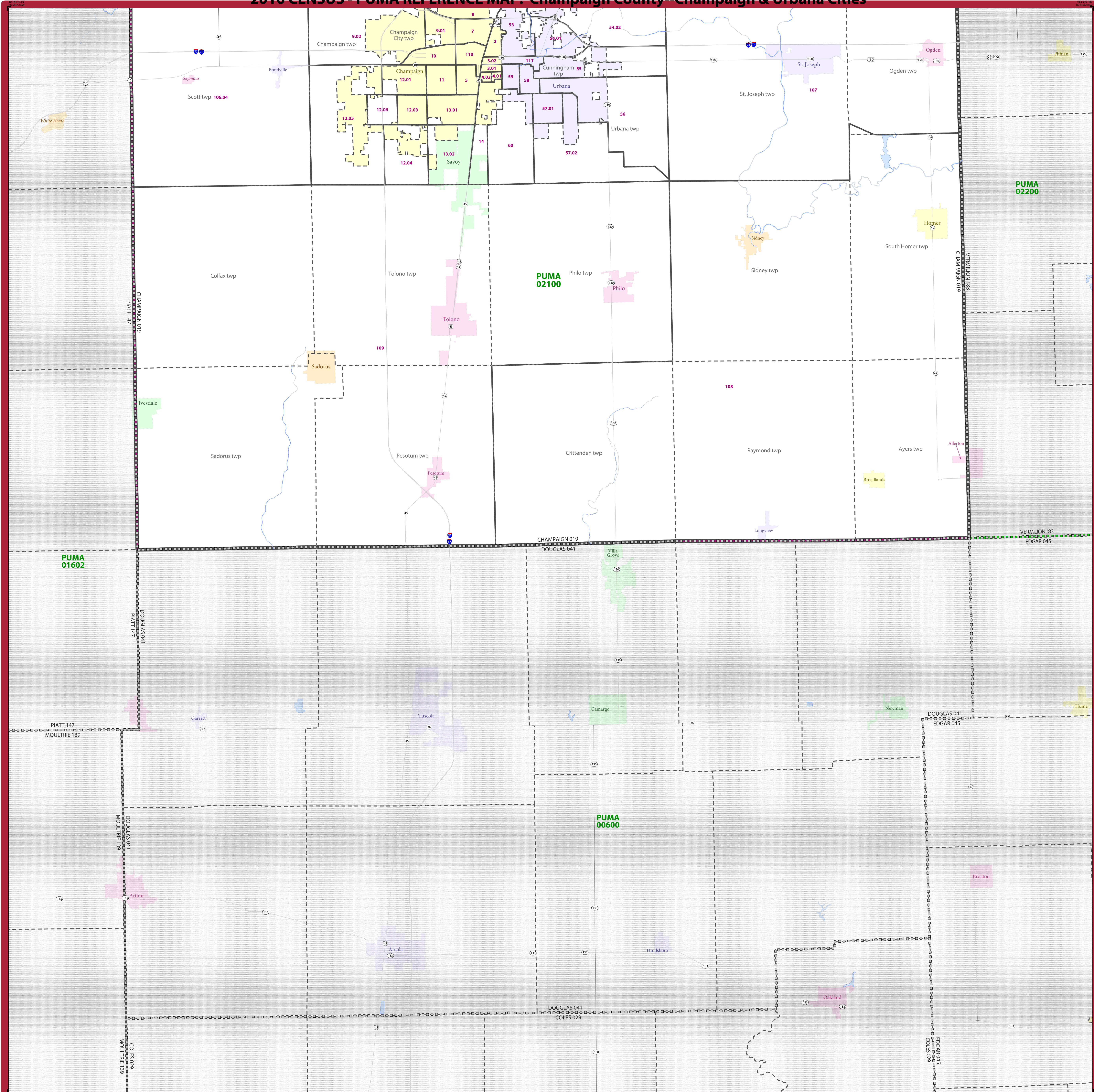
Geographic areas outside the subject PUMA are labeled only as space allows.

¹ MCD boundaries are shown in the following states in which some or all MCDs function as general-purpose governmental units: Connecticut, Illinois, Indiana, Kansas, Maine, Massachusetts, Michigan, Minnesota, Missouri, Nebraska, New Hampshire, New Jersey, New York, North Dakota, Ohio, Pennsylvania, Rhode Island, South Dakota, Vermont, and Wisconsin. Only governmental MCDs in the subject PUMA are labeled.

² Place label color corresponds to the place fill color.

Label colors: Davis Davis Davis Davis Davis

SUBJECT AREA COUNTIES ON MAP SHEET
17019 Champaign


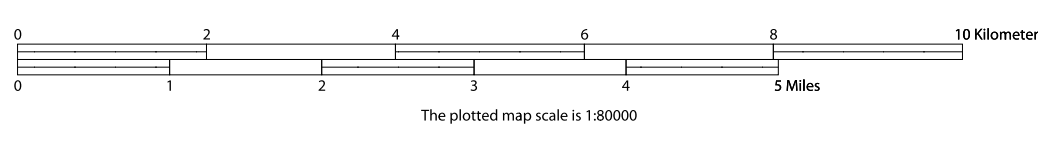


Public Use Microdata Areas (PUMAs) are delineated based on the results of the 2010 Decennial Census; all other legal boundaries and names are as of January 1, 2010. The boundaries shown on this map are for Census Bureau statistical data collection and tabulation purposes only; their depiction and designation for statistical purposes does not constitute a determination of jurisdictional authority or rights of ownership or entitlement.

Geographic Vintage: 2010 Census (reference date: January 1, 2010)
Data Source: U.S. Census Bureau's MAI/TIGER database (ACS13)
Map Created by: Geography Division, December 13, 2013

U.S. DEPARTMENT OF COMMERCE Economics and Statistics Administration U.S. Census Bureau

Projection: Albers Equal Area Conic
Datum: NAD83
Spheroid: GRS 80
1st Standard Parallel: 37° 53' 35"
2nd Standard Parallel: 41° 35' 07"
Central Meridian: 89° 18' 43"
Latitude of Projection's Origin: 36° 58' 12"
False Easting: 0
False Northing: 0



Key to Sheets

1	2

PARENT SHEET 2
Total Sheets: 3
Index Sheets: 1
Parent Sheets: 2
Inset Sheets: 0

PUMA NAME: Champaign County--Champaign & Urbana Cities
PUMA CODE: 02100
STATE: Illinois (17)

PUMA REF MAP (PARENT)
236370210002