

Libya | Floods situation update

EU response

As of 15 September, 17:00 UTC

€ 5.7 million humanitarian funding

Libya requested assistance in the evening of 12 September. Following offers of in-kind-assistance, modules and experts from 8 EU member states (BE, DE, FI, FR, IT, NL, RO, SE) have been accepted:

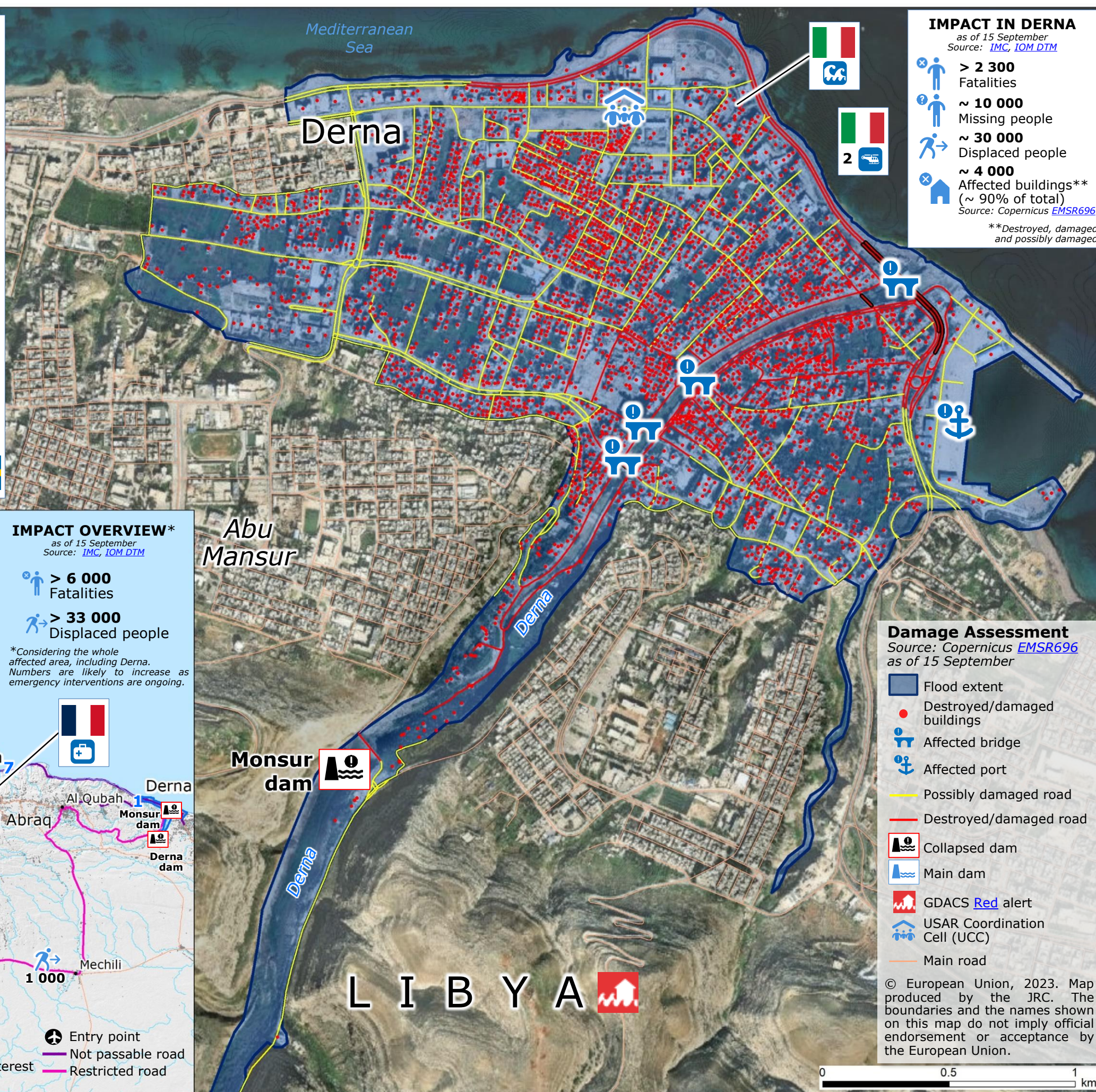
- 80** generators
- 4** truck/machine
- 10** Hydro pumps
- 3 900** Hygiene kits
- > 4 500** Food/water items
- > 24 000** Shelter items
- 2** Helicopters
- 1 500** Search and rescue items
- 1** Emergency Medical Team (EMT-2, [ECPP](#))
- 1** Diving Team
- 1** EUCP¹ team (2 experts)
- 2** experts to join UNDAC²



IMPACT IN DERNA

as of 15 September
Source: [IMC](#), [IOM DTM](#)

- > 2 300** Fatalities
 - ~ 10 000** Missing people
 - ~ 30 000** Displaced people
 - ~ 4 000** Affected buildings**
(~ 90% of total)
- Source: Copernicus [EMSR696](#)
**Destroyed, damaged and possibly damaged

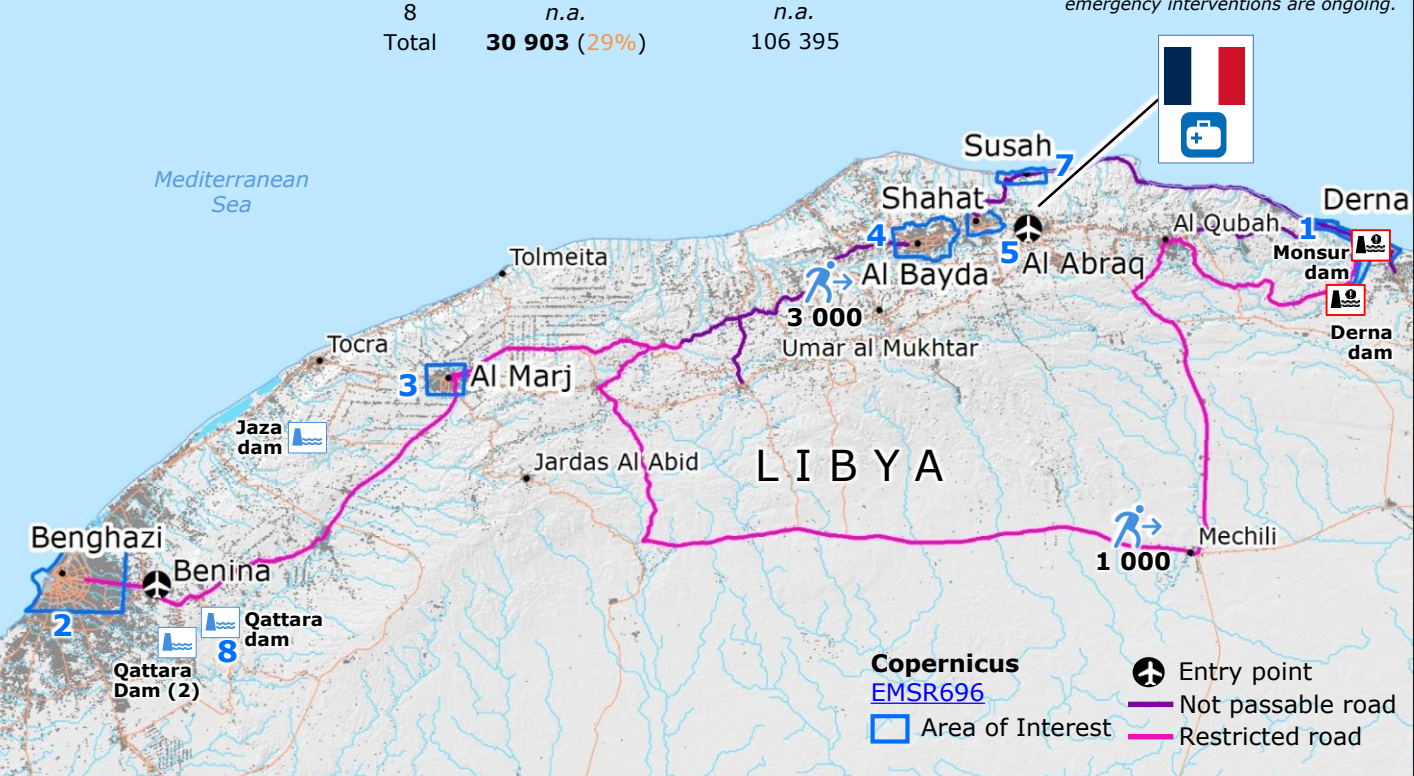
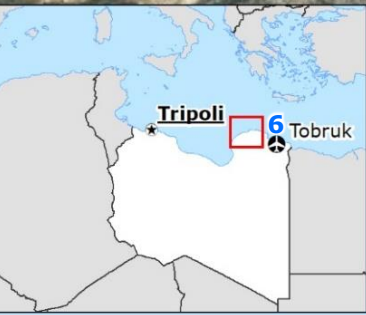


Copernicus EMSR696 assessment

AoI	Affected buildings**	Total buildings in AoI
1	3 979 (90.5%)	4 398
2	13 947 (18.4%)	75 730
3	99 (3%)	3 265
4	9 178 (49%)	18 718
5	98 (19.8%)	495
6	n.a.	n.a.
7	3 602 (95.1%)	3 789
8	n.a.	n.a.
Total	30 903 (29%)	106 395

IMPACT OVERVIEW*

- as of 15 September
Source: [IMC](#), [IOM DTM](#)
- > 6 000** Fatalities
 - > 33 000** Displaced people
- *Considering the whole affected area, including Derna. Numbers are likely to increase as emergency interventions are ongoing.



Damage Assessment

Source: Copernicus [EMSR696](#)
as of 15 September

- Flood extent
- Destroyed/damaged buildings
- Affected bridge
- Affected port
- Possibly damaged road
- Destroyed/damaged road
- Collapsed dam
- Main dam
- GDACS [Red](#) alert
- USAR Coordination Cell (UCC)
- Main road

© European Union, 2023. Map produced by the JRC. The boundaries and the names shown on this map do not imply official endorsement or acceptance by the European Union.

